



MARYLAND

1946-7

OFFICIAL
HIGHWAY MAP
FOR FREE DISTRIBUTION



HERBERT R. O'CONNOR, GOVERNOR
COMMISSION
ROBERT M. REINDOLLAR, Chairman
P. WATSON WEBB, RUSSELL H. MCRAIN
WILSON T. BALLARD, Chief Engineer

MAP OF MARYLAND

SHOWING
STATE ROAD SYSTEM
AND
COUNTY ROAD CONNECTIONS

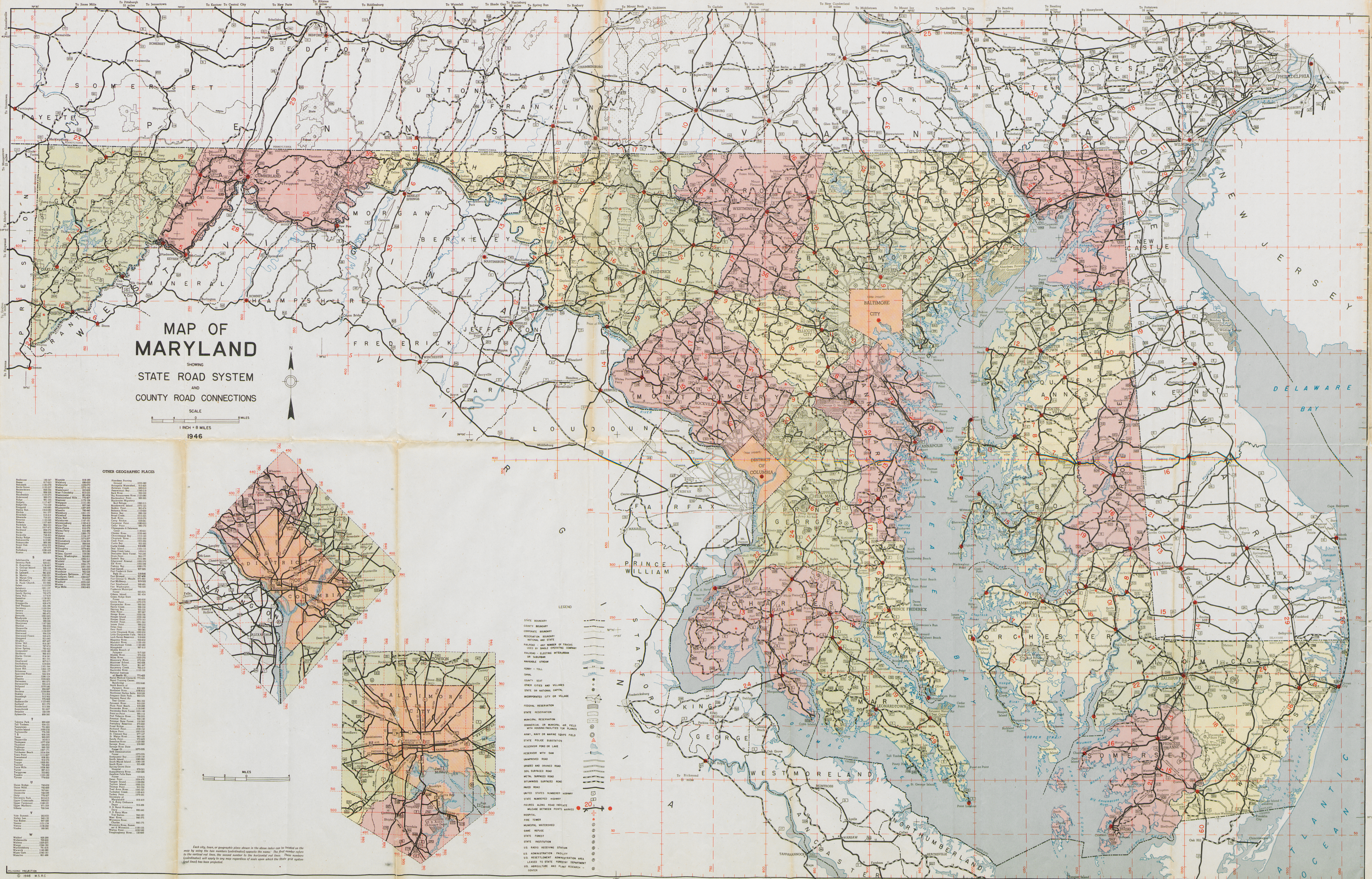
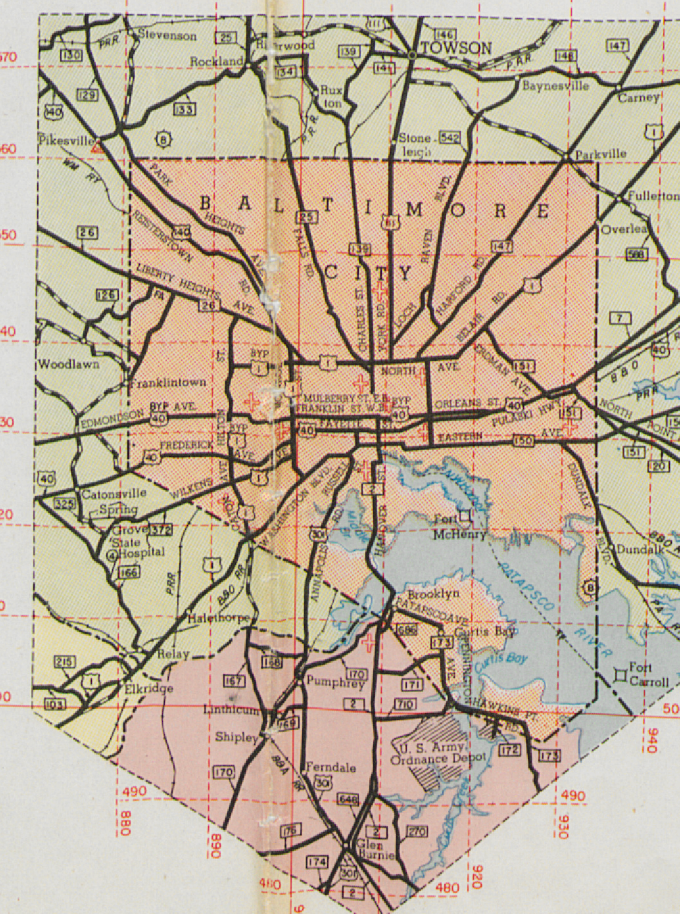
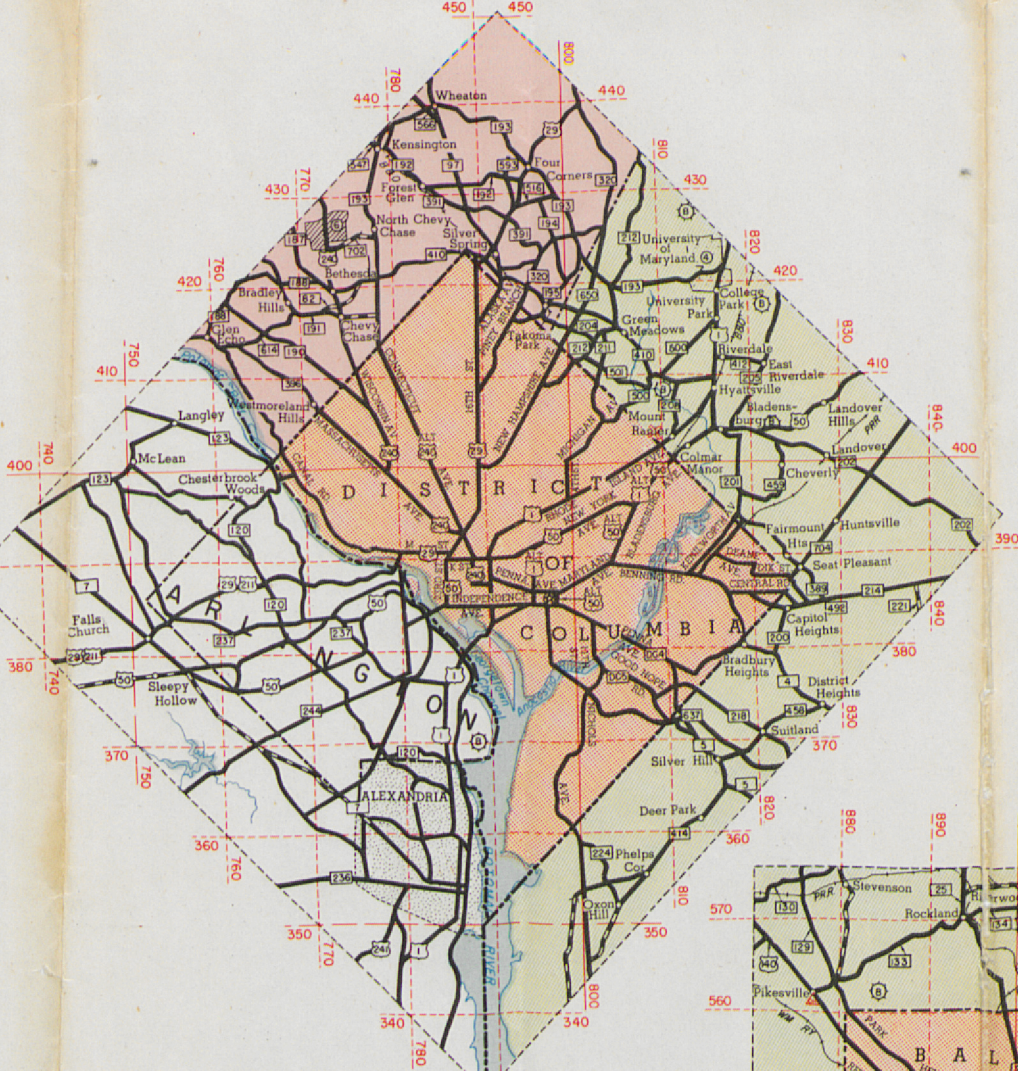
SCALE
1 INCH = 8 MILES
1946

CITIES, TOWNS AND VILLAGES

County	Name	Population
ALLEGANY	Conowingo	120
	Chesapeake Beach	100
	Chesapeake	150
	Chesapeake Heights	100
ANNAPOLIS	Annapolis	4,000
	Beltsville	1,500
	Beltsville	1,500
	Beltsville	1,500
BALTIMORE	Baltimore	50,000
	Baltimore	50,000
	Baltimore	50,000
	Baltimore	50,000
BETHESDA	Bethesda	2,000
	Bethesda	2,000
	Bethesda	2,000
	Bethesda	2,000
BETHESDA	Bethesda	2,000
	Bethesda	2,000
	Bethesda	2,000
	Bethesda	2,000

OTHER GEOGRAPHIC PLACES

County	Name	Population
ALLEGANY	Conowingo	120
	Chesapeake Beach	100
	Chesapeake	150
	Chesapeake Heights	100
ANNAPOLIS	Annapolis	4,000
	Beltsville	1,500
	Beltsville	1,500
	Beltsville	1,500
BALTIMORE	Baltimore	50,000
	Baltimore	50,000
	Baltimore	50,000
	Baltimore	50,000
BETHESDA	Bethesda	2,000
	Bethesda	2,000
	Bethesda	2,000
	Bethesda	2,000
BETHESDA	Bethesda	2,000
	Bethesda	2,000
	Bethesda	2,000
	Bethesda	2,000



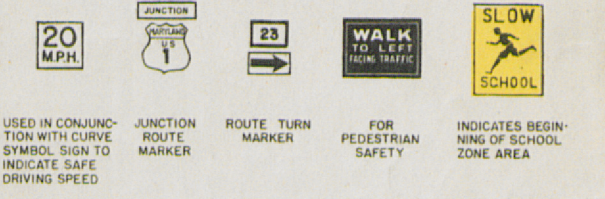
LEGEND

- STATE BOUNDARY
- COUNTY BOUNDARY
- CORPORATE BOUNDARY
- RESERVATION BOUNDARY
- INDUSTRIAL AND TRADE
- RAILROAD
- PAVED HIGHWAY
- UNPAVED HIGHWAY
- ROAD WITH SAND
- UNIMPROVED ROAD
- RAILROAD
- PAVED HIGHWAY
- UNPAVED HIGHWAY
- ROAD WITH SAND
- UNIMPROVED ROAD

HELP KEEP OUR HIGHWAYS SAFE
OBEY TRAFFIC SIGNS AND SIGNALS



TYPES OF SYMBOL SIGNS



ROAD SURFACE MARKINGS

ALL SURFACE MARKINGS ARE YELLOW EXCEPT "NO PASSING ZONES" WHICH ARE INDICATED BY WHITE LINES. THE WHITE LINE IS USED TO MARK CURVES AND OVER HILLS, WHERE THE SIGHT DISTANCE IS LIMITED, OR ON APPROACHES TO RAILROAD CROSSINGS AND THROUGH SCHOOL ZONES OF 45' AS A DOUBLE BARRIER LINE ON THREE OR FOUR LANE HIGHWAYS. WHENEVER THERE IS A DOUBLE WHITE BARRIER LINE OR A SINGLE WHITE LINE TO THE RIGHT OF A YELLOW CENTER LINE, IT IS UNSAFE AND UNLAWFUL TO CROSS SUCH A LINE.

THE SIGNS, SIGNALS, AND TRAFFIC MARKINGS HAVE BEEN PLACED FOR YOUR GUIDANCE AND CONVENIENCE—OBEY THEM FOR YOUR PROTECTION AND SAFETY.

RULES OF THE ROAD

SPEED LIMITS. Unless otherwise posted, Maryland's speed limits are:

ROAD TYPE	MAXIMUM SPEED
DUAL DIVIDED HIGHWAYS	
Maximum in open rural areas	55 M. P. H.
Outlying sections	35 M. P. H.
Business sections	30 M. P. H.
UNDIVIDED HIGHWAYS	
Maximum in open rural areas	50 M. P. H.
Outlying sections	30 M. P. H.
Business sections	25 M. P. H.

HAND SIGNALS. The law requires you to signal with your hand before turning or stopping. To make a right turn, pull over to the right and signal "come on ahead" by moving your hand in a circular motion. For a left turn, pull to the center, point your hand straight to left; hold it still several seconds. Before stopping, drop your hand toward the ground with palm to rear; hold hand still several seconds.

TRAFFIC CONTROL SIGNALS. Traffic signals used in Maryland are:

- (1) Green or go. Proceed straight ahead or make right or left turns where permitted.
- (2) Amber or caution. Warning of changing light. Prepare to stop.
- (3) Red or stop. Remain standing until light turns green.
- (4) Green arrows.
 - a. Vertical arrow. Proceed straight; do not make right or left turn.
 - b. Right arrow. Make only right turn.
 - c. Left arrow. Make only left turn.
 Green arrows take precedence over the indication of the regular signal which often is red when the arrows are lighted.
- (5) Flashing red. Used on side road face of flashing signal and should be obeyed same as Stop sign.
- (6) Flashing amber. Reduce speed through intersection.

Obey these unless otherwise directed by an officer.

PARKING. Do not park near the top of a hill, or on a curve where the view is obstructed in either direction, or at an intersection or on a paved highway wherever there are white surface markings. Observe all No Parking signs. Except in an emergency, for your own protection, vehicles should never be parked in any area where it is impossible to stop the vehicle well off the roadway.

VEHICLES SOUNDING SIRENS. Fire or police department vehicles and ambulances sounding sirens or gongs always have the right of way over all other traffic. When such vehicles approach pull to the right curb and wait till they have passed.

ACCIDENTS. If you are involved in an accident, you must stop and give your name, address, and license number. You must also send a written report of the accident within 24 hours to the Department of Motor Vehicles, Baltimore, if a person is injured or if property damage is \$500 or more.

HEADLIGHTS. Maryland law requires you to lower your headlights when you are within 500 feet of an approaching vehicle.

DRIVER'S LICENSE. When operating a motor vehicle you must always have in your possession driver's license and vehicle registration certificate.

Each city, town or geographic place shown in the above table can be printed on the map to show the date (indicated opposite the name). The first number refers to the actual date, the second number to the historical fact sheet. These numbers (indicated) will apply to the map regardless of the date when the sheet was printed.

1946 U.S.G.C.