Chad | Floods

European Commission

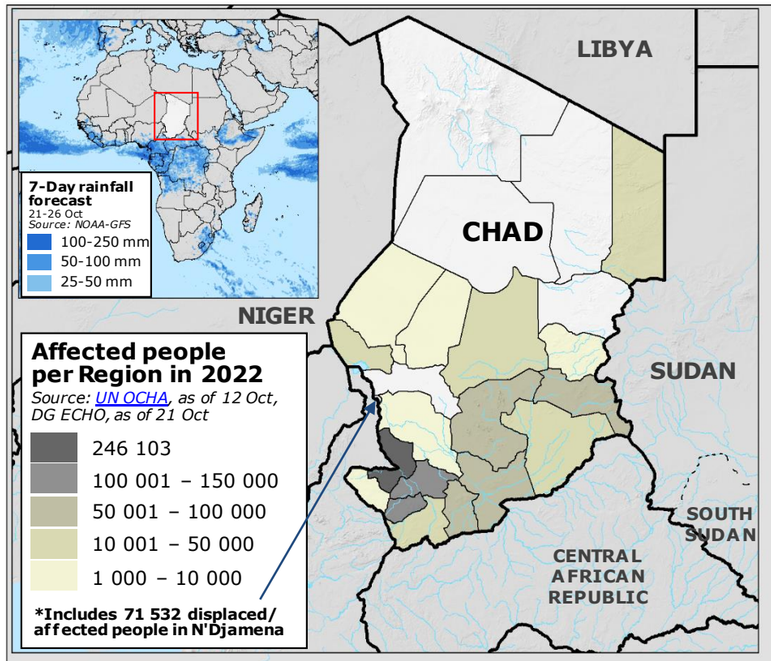

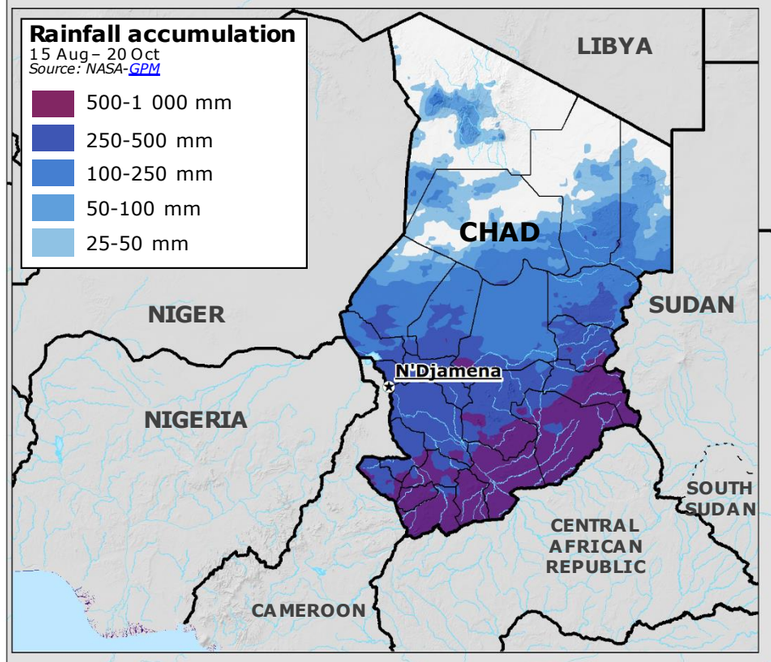

Impact Overview in Chad during 2022
Source: UN OCHA, as of 12 Oct

> 1 million
Affected people

636
Affected localities

465 030
Destroyed agricultural land

19 399
Lost livestock

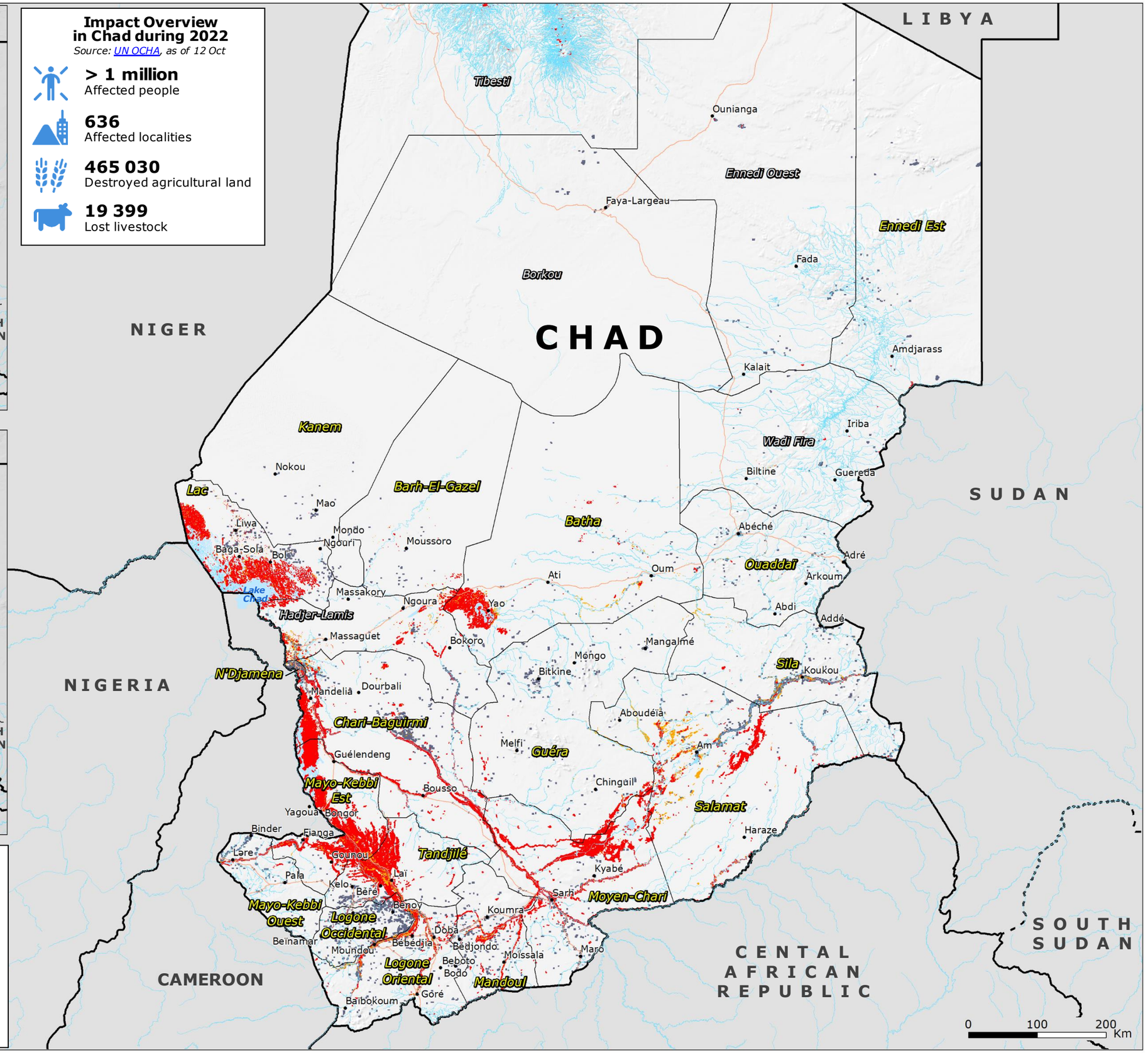

Flooded area

- Maximum floods extent 26 Aug – 30 Sept
- Maximum floods extent 1 Oct – 18 Oct

Source: CEMS GFM (Global Flood Monitoring), UNITAR-UNOSAT (activation ID 3420)

Name Affected Region

- Region boundary
- Country border
- Disputed Country border
- River
- Main road
- Built-up area *Source: JRC GHSL*

© European Union, 2022. Map produced by the JRC. The boundaries and the names shown on this map do not imply official endorsement or acceptance by the European Union.