

Wikimaps Nordic

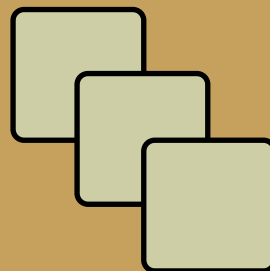
Wikipedia Academy, Oslo, December 14, 2013

Susanna Ånäs, Wikimedia Suomi

susanna.anas@wikimedia.fi, @susannaanas, @WMFinland

Background image based on map Bure, Anders and Willem Janszoon: SVECIA, DANIA, ET NORVEGIA : Regna Europæ Septentrionalia.
W. et J. Blaeu, 1635. (Eesti Rahvusraamatukogu)

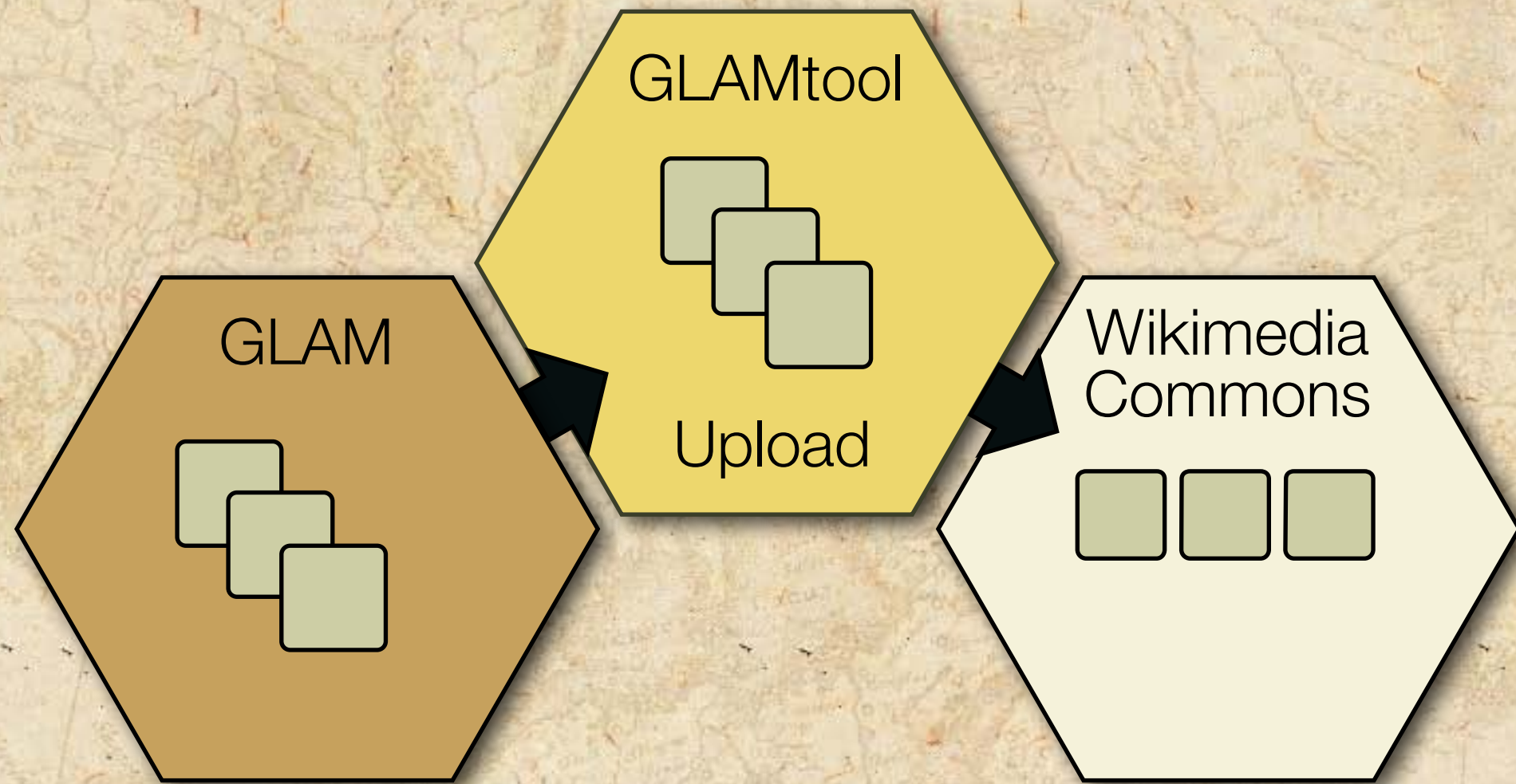
GLAM

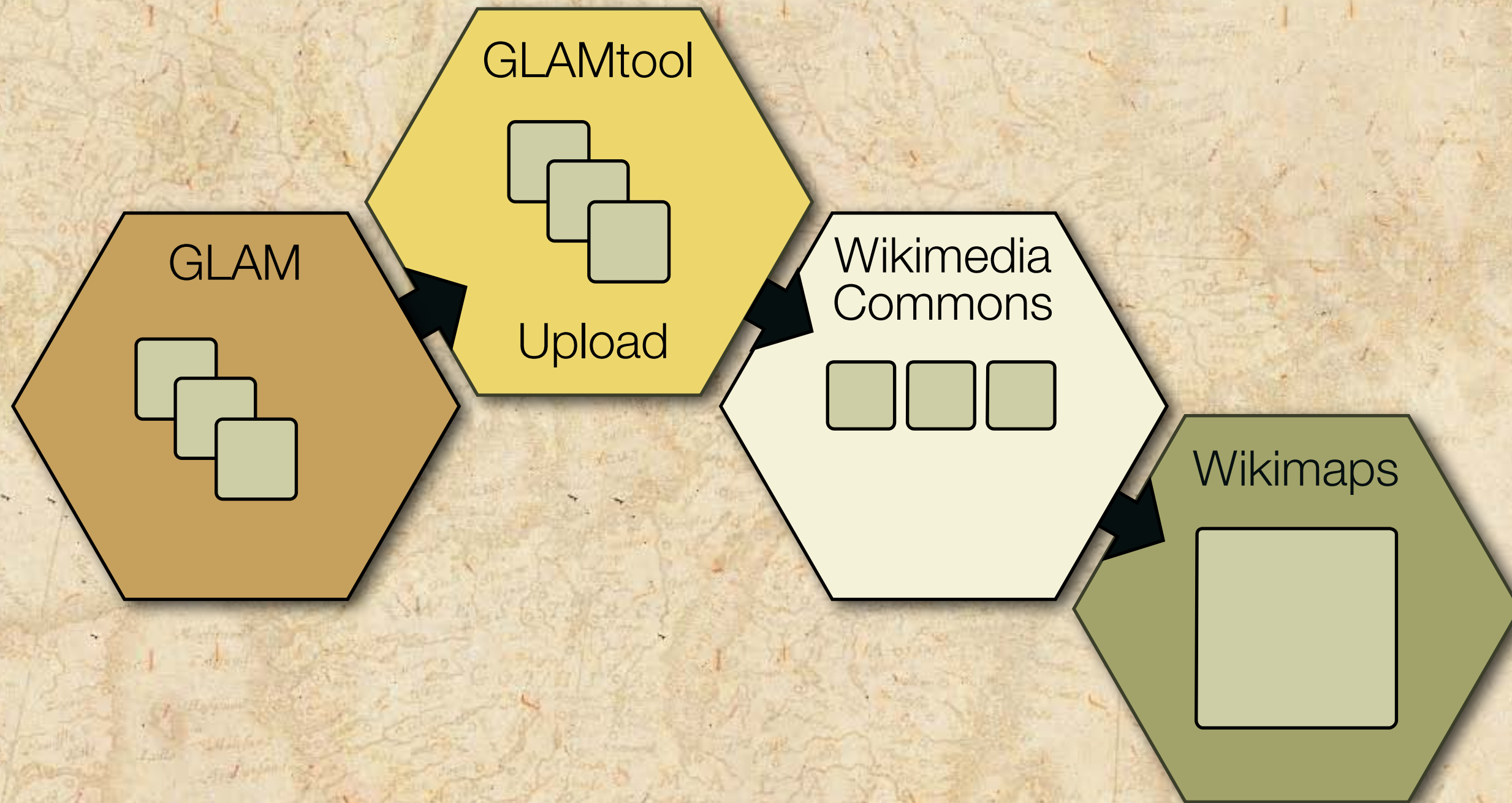


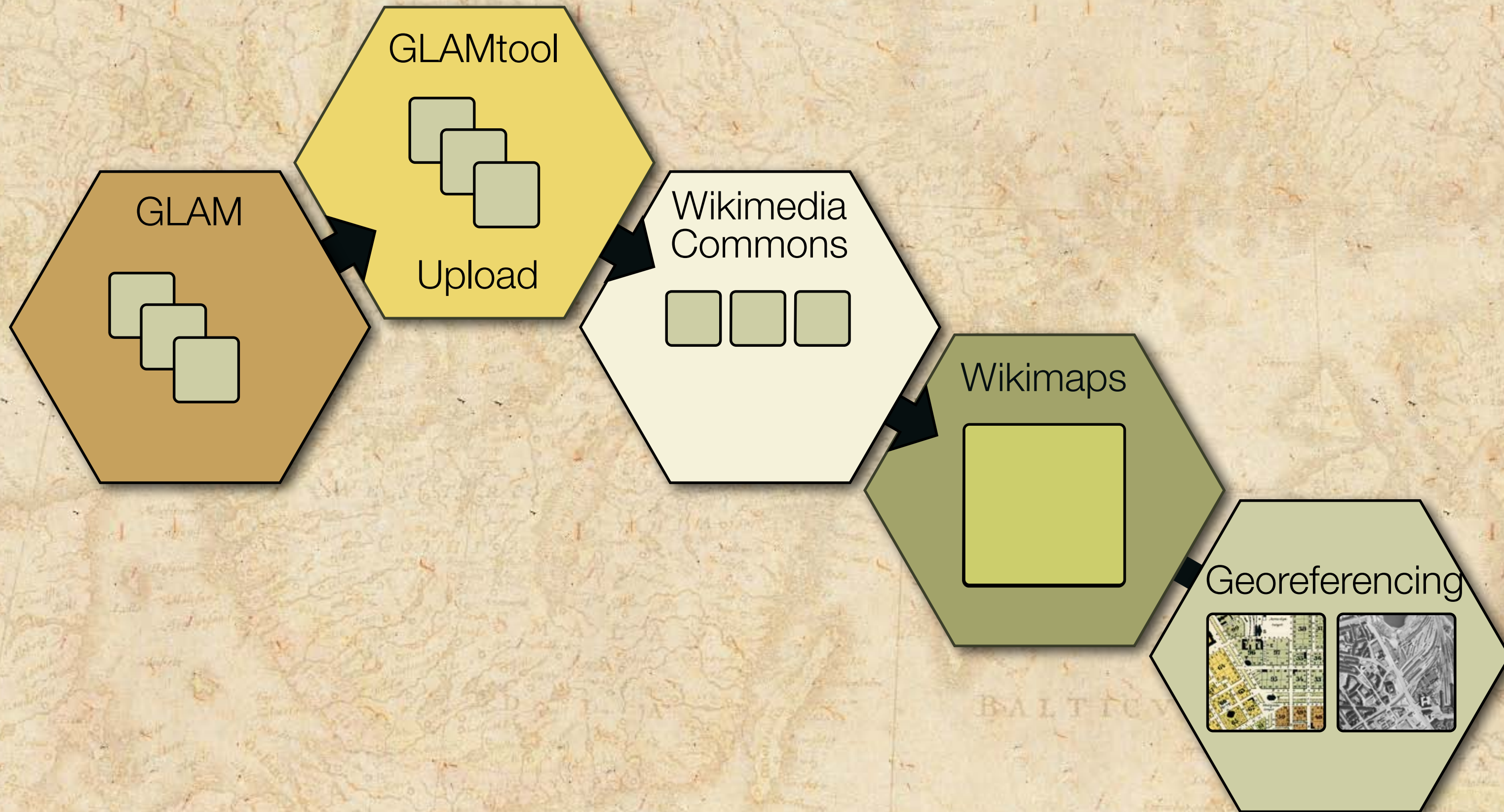
Wikimedia
Commons

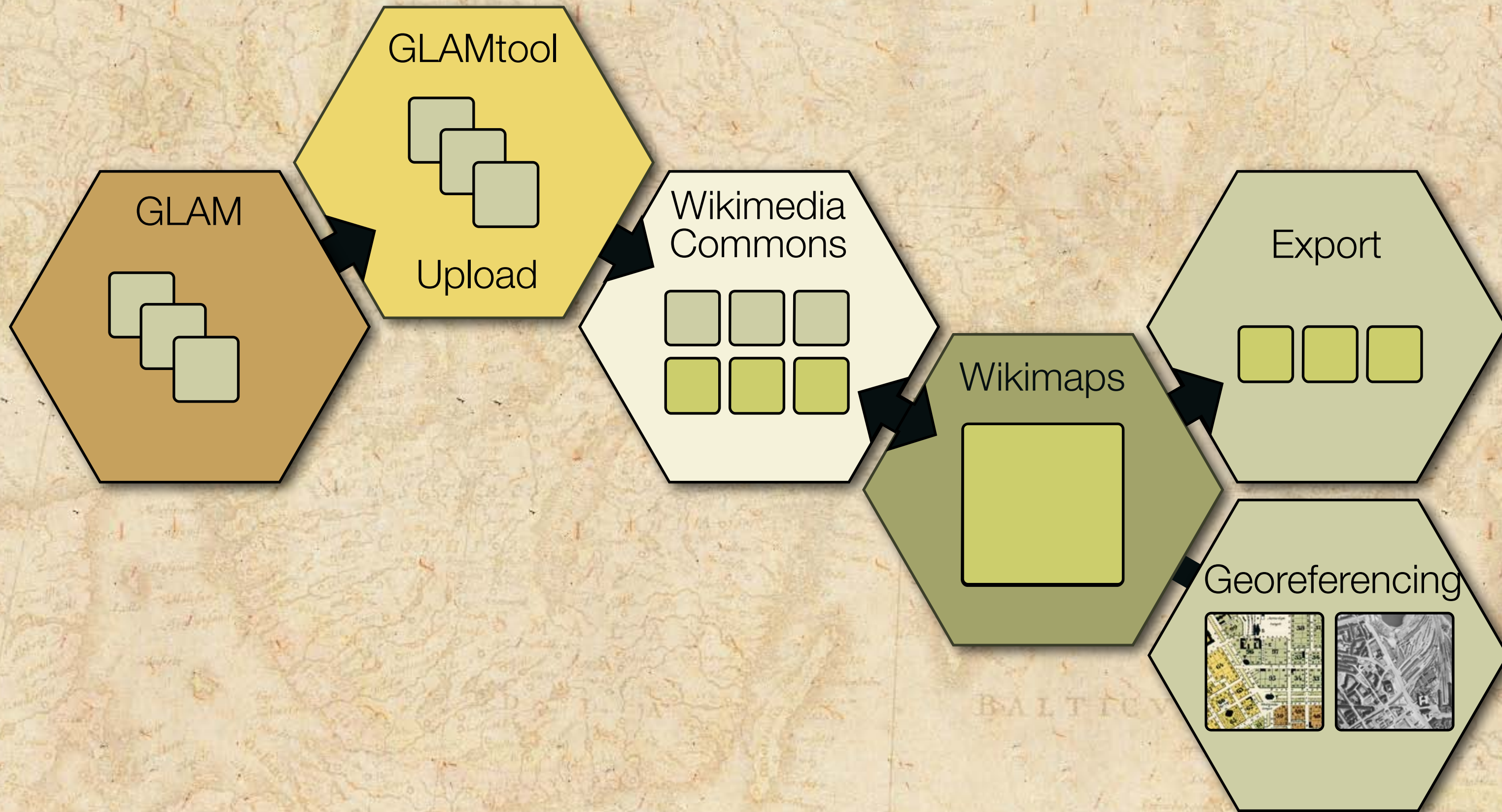
MARE
BALTICVM
CURVINDIA

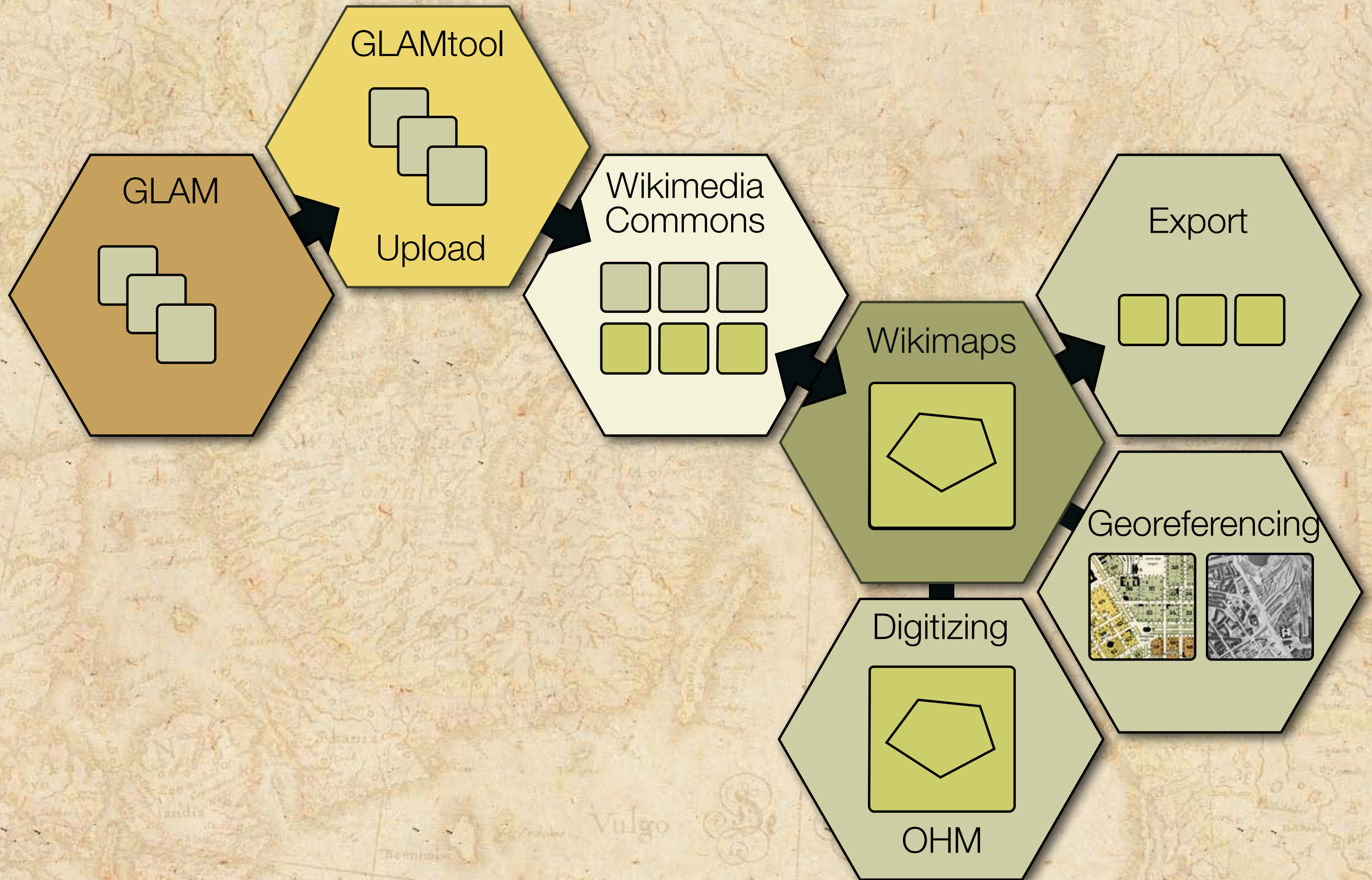
Vulgo De Post See

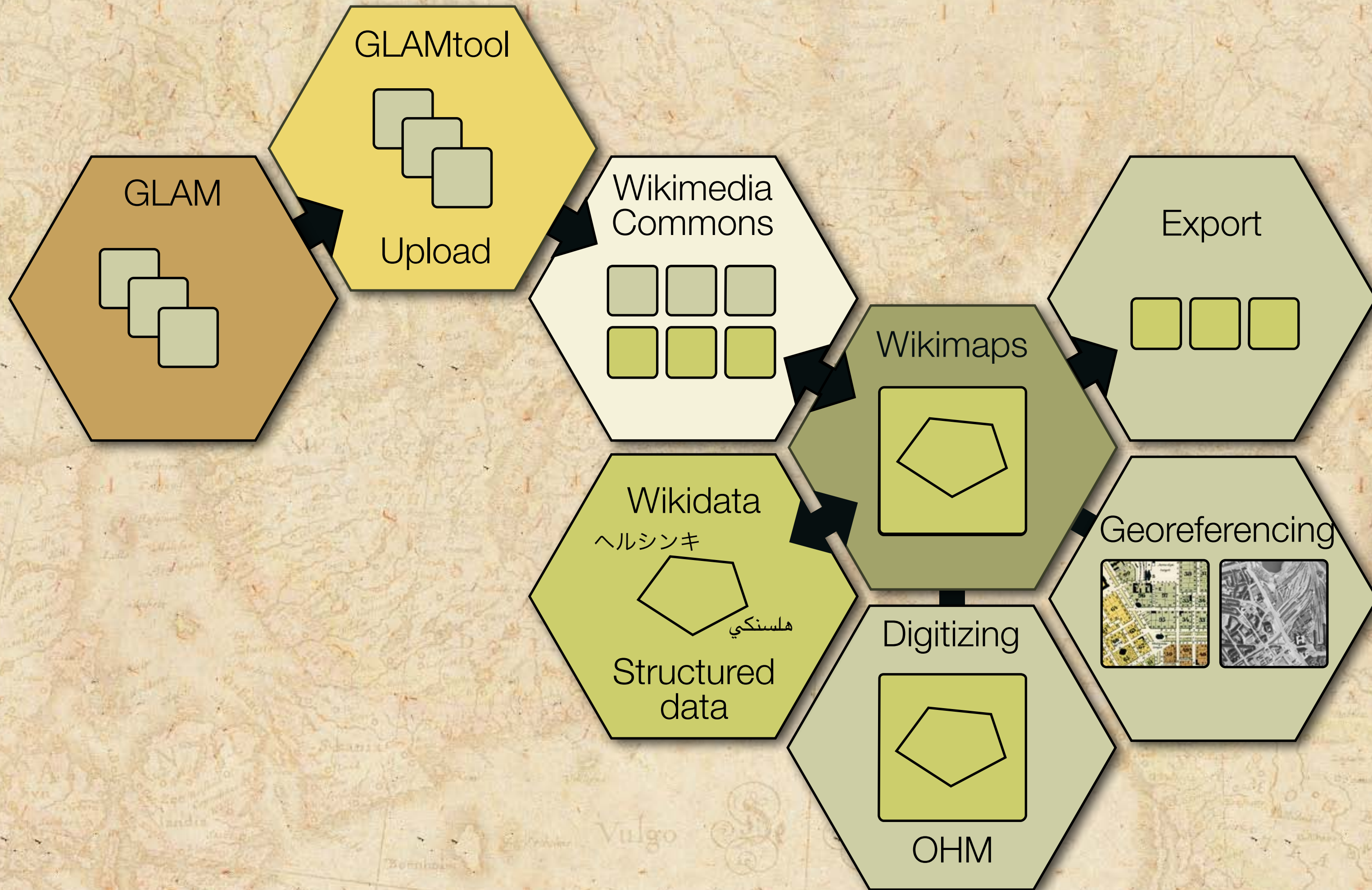


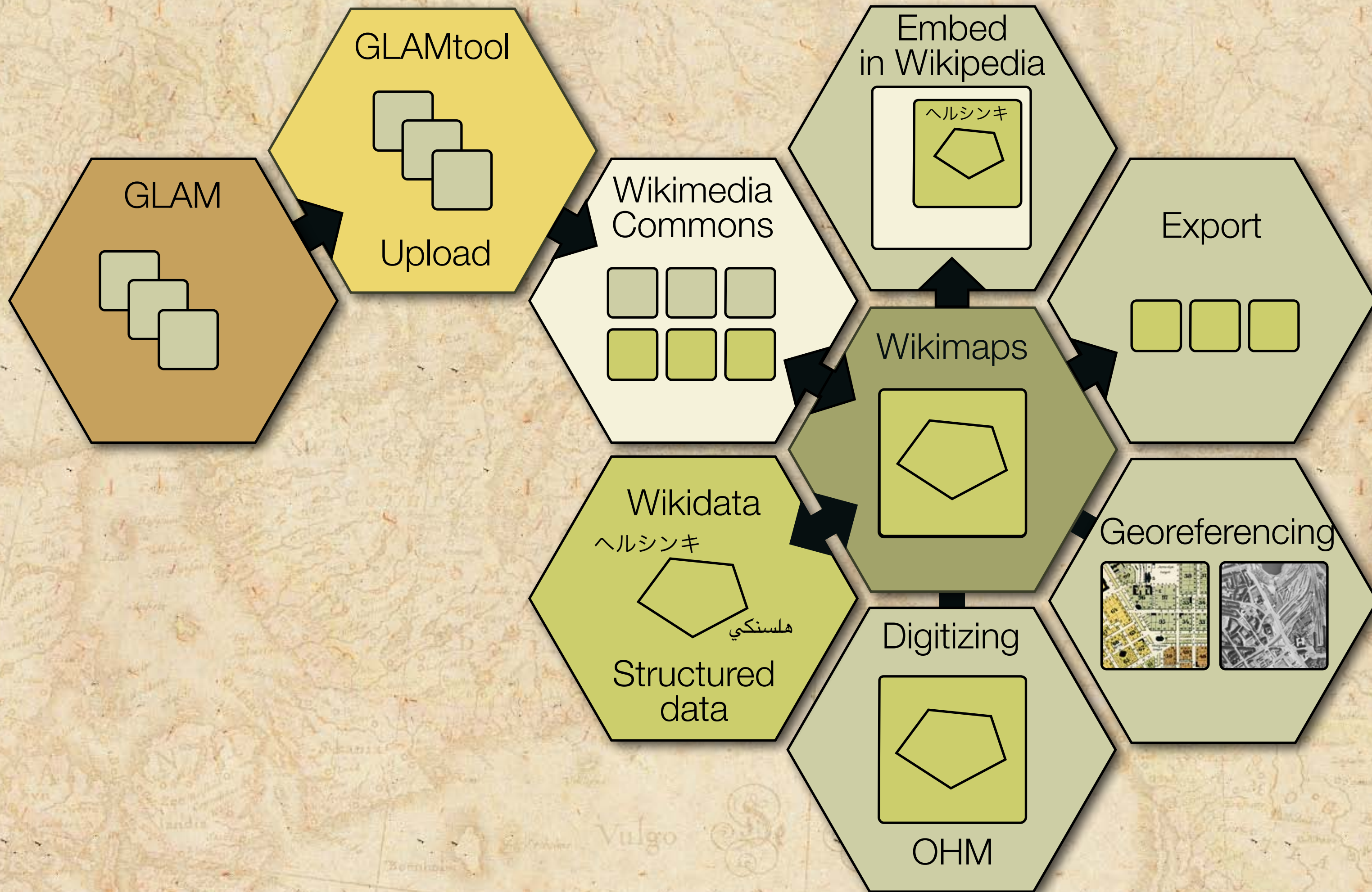


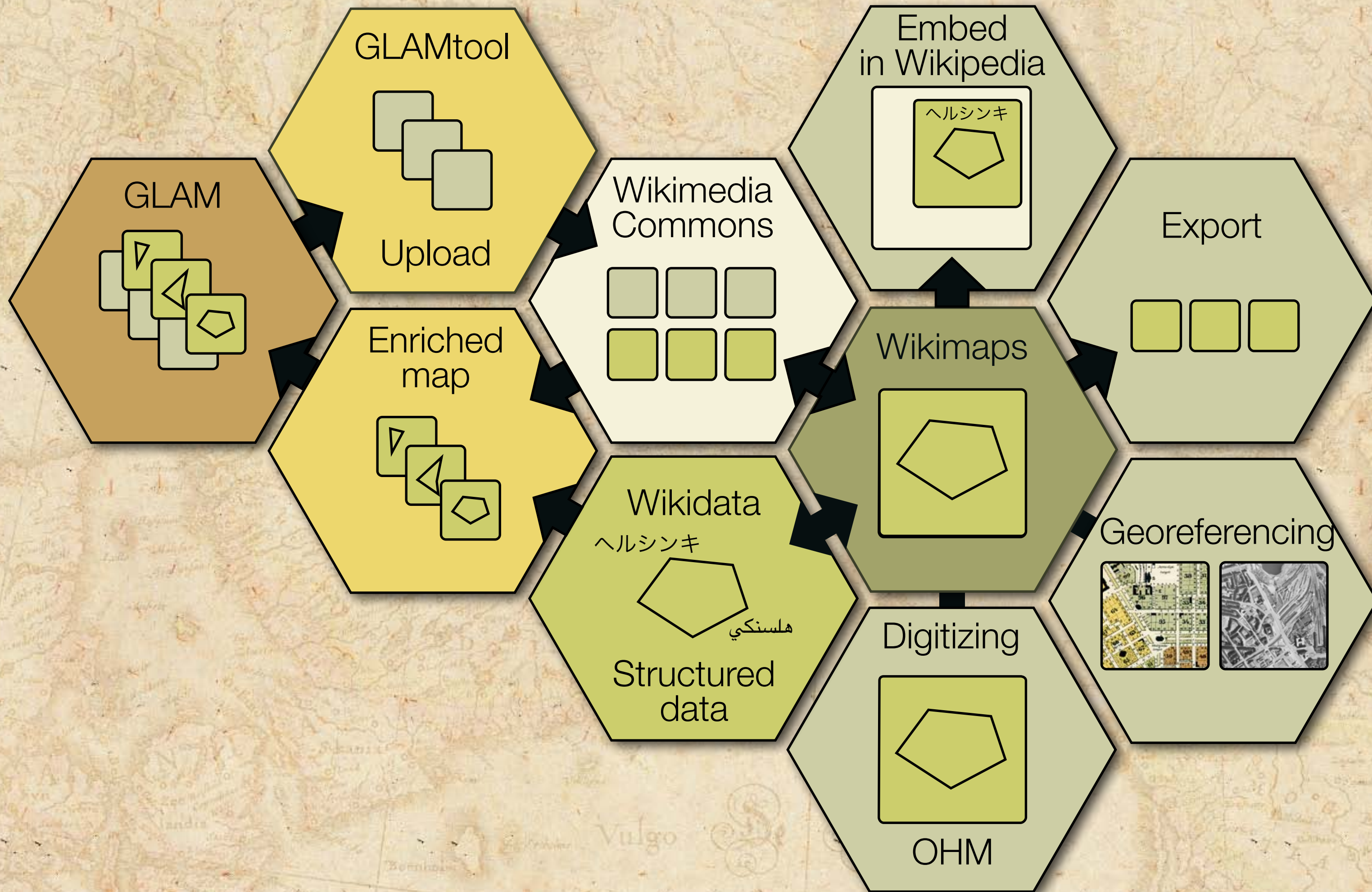













A historical map of the Baltic region, showing the Baltic Sea (MARE BALTICUM) and the Gulf of Bothnia (GULFUS BOTNICUS). The map is printed on aged, yellowish paper with a grid of latitude and longitude lines. The text 'Map metadata' is overlaid in the center in a black, sans-serif font. At the bottom of the map, there is a decorative cartouche containing the text 'Vulgo De Bost See' in a stylized, calligraphic font. The map includes various geographical features, cities, and islands, with labels in Latin and other languages. The overall appearance is that of an antique cartographic document.

Map metadata

Describe map: Bibliographic

 Nummelin, C.H. *Plan af Helsingfors jemte omgifning* : Helsingin osoite- ja matkailukartta vuodelta 1876. Litografiska tryckeribolaget, Helsingi, 1876.

Title

Title	Language	+
-------	----------	---

Subtitle

Subtitle	Language	+
----------	----------	---

Authors

Author name	Role	+
-------------	------	---

Map languages

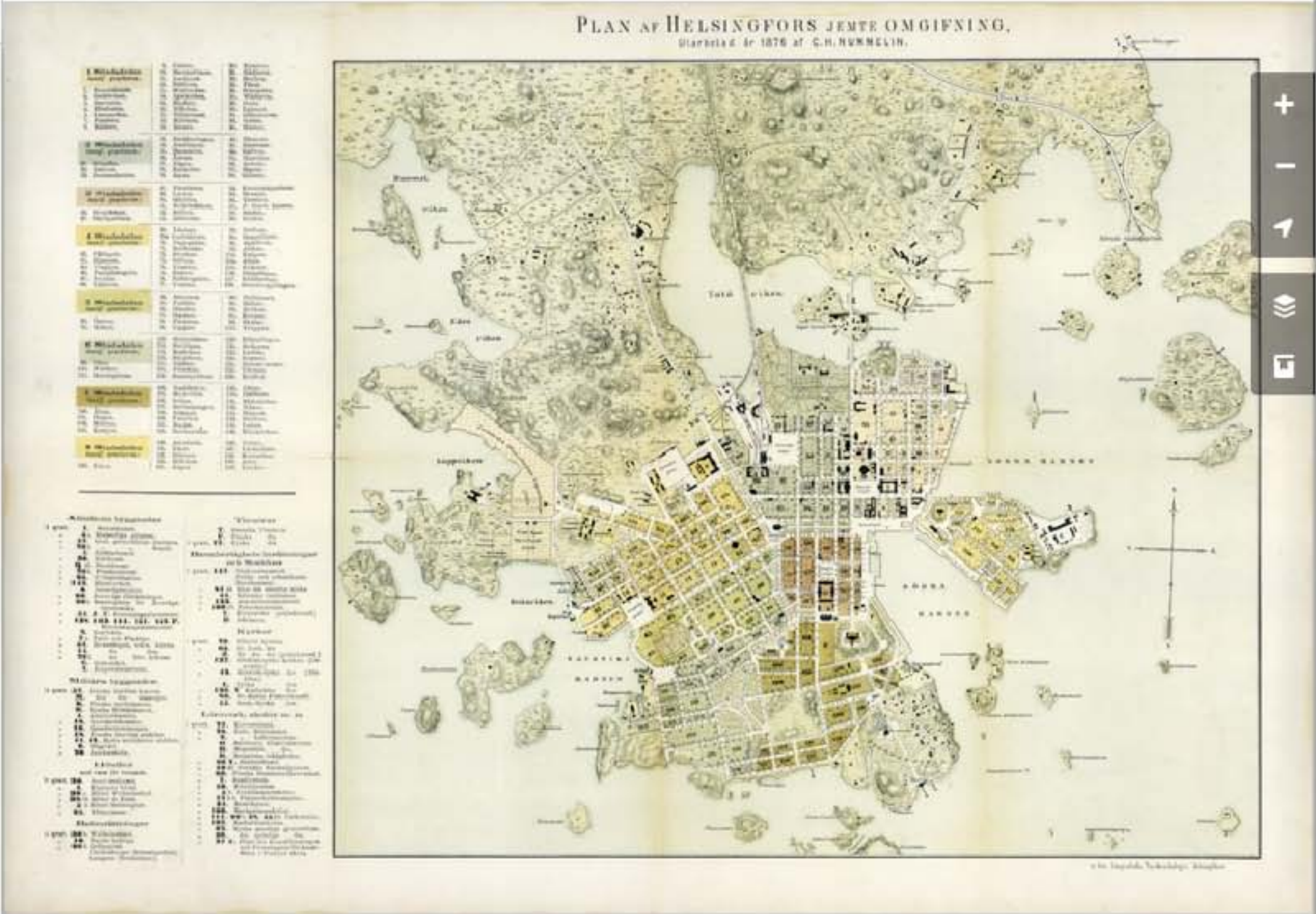
Choose language	+
-----------------	---

Publisher

Publisher name

Printer

Printer name



Archival object data

Nummelin, C.H. *Plan af Helsingfors jemte omgifning* : Helsingin osoite- ja matkailukartta vuodelta 1876. Litografiska tryckerbolaget, Helsingi, 1876.

Archive Name Language +

Collections Name Language +

Call / accession number / Signum / Location in institution Type ID +

Reproduction type Printed, manuscript, original, duplicate, copy, draft...

Medium / technique Base Drawing

Map dimensions




Karttarekisteri	
Arkisto	865 KAUPUNKISUUNNITTELUVIRASTO, ASEMAKAAVAOSASTO
Sarja	YLEISKARTAT
Kartan nimi	HELSINGIN ASEMAKAAVA YMPÄRISTÖINEEN
Valmistusvuosi	1876
Kartan tunnus	39
Laatija	C.H.NUMMELIN
Koko	korkeus leveys mm
Valmistustapa	.
Pohjamateriaali	PAHVI
Käyttörajoitus	MIKROFILMI
Lisätietoia	SUUNNITELMA. EI VÄLTÄMÄTTÄ TOTEUTUNUT






WIKIMAPS **Maps & tools** **Atlas** **Projects**

Describe map: Geographic


 Nummelin, C.H. *Plan af Helsingfors jemte omgifning* : Helsingin osoite- ja matkailukartta vuodelta 1876. Litografiska tryckerbolaget, Helsingi, 1876.

Date depicted [More options](#) [Select a historical era](#)

From	Day	Month	Year	+
------	-----	-------	------	---

Location depicted [Filter by time](#)

Type and/or select from hierarchy

Coordinate system

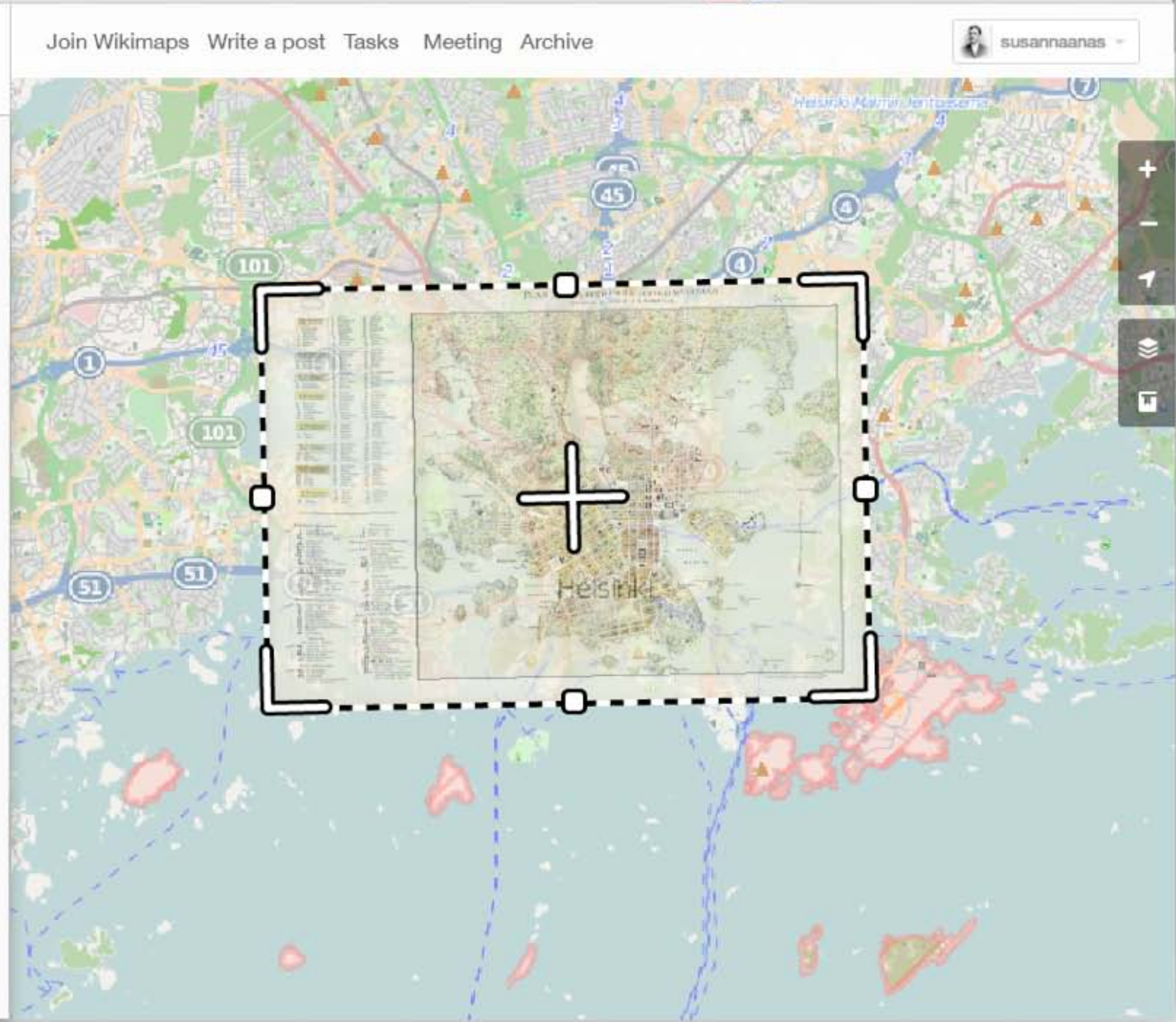
Select from menu

Map scale

Number	Unit	Number	Unit
--------	------	--------	------

Bounding box

North	South	East	West
-------	-------	------	------



Template:Map



[Etusivu](#)

[Tervetuloa](#)

[Osallistujaportaali](#)

[Kahvihuone](#)

▼ [Osallistu](#)

[Tallenna tiedosto](#)

[Tuoreet muutokset](#)

[Viimeisimmät tiedostot](#)

[Satunnainen tiedosto](#)

[Ohje](#)

[Yhteystietoja](#)

[Lahjoitukset](#)

▼ [Työkalut](#)

[Tänne viittaavat sivut](#)

[Linkitettyjen sivujen muutokset](#)

[Toimintosivut](#)

[Tulostettava versio](#)

[Ikilinkki](#)

[Sivun tiedot](#)

[Ehdota poistettavaksi](#)

Tiedosto [Keskustelu](#)

[Lue](#) [Muokkaa](#) [Näytä historia](#)




File:Eaa2623 001 0002138 00031 k.jpg

Wikimedia Commons












[Lataa](#) [Käytä tiedostoa](#) [Käytä tiedostoa](#) [Lähetä linkki sähköpostitse](#) [Ohje](#)



Lisää huomautus 

Korkeatarkkuuksinen versio (12 327 × 8 875 kuvapistettä, 20,29 MiB, MIME-tyyppi: image/jpeg); ( request rotation)
; ZoomViewer: flash/no flash

Yhteenveto [\[muokkaa\]](#)


Georeferoi kartta	Please help to rectify the map ↗															
Kuvaus	English: A map from Estonian National Archives with Reference code EAA.2623.1.2138 sheet 31 folio XXXI															
Päiväys	1914															
Lähde	http://www.ra.ee/kaardid/index.php/en/map/view?id=232206 ↗															
Tekijä	Viron kansallisarkisto  															
	<table><tr><td></td><td>Omakielinen nimi</td><td>Rahvuserhiiv</td></tr><tr><td></td><td>Sijainti</td><td>Juhan Liivi 4 50409 Tartu Viro</td></tr><tr><td></td><td>Koordinaatit</td><td>58° 22′ 41.88″ N, 26° 42′ 46.80″ E  </td></tr><tr><td></td><td>Perustettu</td><td>1920</td></tr><tr><td></td><td>Nettisivu</td><td>http://rahvuserhiiv.ra.ee/ ↗</td></tr></table>		Omakielinen nimi	Rahvuserhiiv		Sijainti	Juhan Liivi 4 50409 Tartu Viro		Koordinaatit	58° 22′ 41.88″ N, 26° 42′ 46.80″ E  		Perustettu	1920		Nettisivu	http://rahvuserhiiv.ra.ee/ ↗
	Omakielinen nimi	Rahvuserhiiv														
	Sijainti	Juhan Liivi 4 50409 Tartu Viro														
	Koordinaatit	58° 22′ 41.88″ N, 26° 42′ 46.80″ E  														
	Perustettu	1920														
	Nettisivu	http://rahvuserhiiv.ra.ee/ ↗														
Kieli	viro, saksa, venäjä															
Kartan tyyppi	City plan															
Karttalehti	Multiple sheet map 1 / 60. Main sheet: http://www.ra.ee/kaardid/index.php/en/map/view?id=59552 ↗															
Karttakopio	Manuscript original															
Otsikko	Eesti: Tartu linna plaan															
Mittakaava	1:600															
Tunniste	EAA.2623.1.2138 sheet 31 folio XXXI															
Mitat	102 × 67 cm															
Tekniikka	tussi ja akvarelli kartongille															

Lisenssi [\[muokkaa\]](#)

Minä, tämän teoksen tekijänoikeuksien haltija, julkaisen täten tämän teoksen seuraavalla lisenssillä:












Tämä tiedosto on lisensoitu [Creative Commons Nimeä-Tartuva 3.0 Muokkaamaton](#) [↗](#) -lisenssillä.

Lisää huomautus 

Korkeatarkkuuksinen versio (12 327 × 8 875 kuvapistettä, 20,29 MiB, MIME-tyyppi: image/jpeg); ( request rotation)

; ZoomViewer: flash/no flash

Yhteenveto [\[muokkaa\]](#)

Georeferoi kartta	Please help to rectify the map ↗															
Kuvaus	English: A map from Estonian National Archives with Reference code EAA.2623.1.2138 sheet 31 folio XXXI															
Päiväys	1914															
Lähde	http://www.ra.ee/kaardid/index.php/en/map/view?id=232206 ↗															
Tekijä	Viron kansallisarkisto  															
	<table><tr><td></td><td>Omakielinen nimi</td><td>Rahvuserhiiv</td></tr><tr><td></td><td>Sijainti</td><td>Juhan Liivi 4 50409 Tartu Viro</td></tr><tr><td></td><td>Koordinaatit</td><td>58° 22′ 41.88″ N, 26° 42′ 46.80″ E  </td></tr><tr><td></td><td>Perustettu</td><td>1920</td></tr><tr><td></td><td>Nettisivu</td><td>http://rahvuserhiiv.ra.ee/ ↗</td></tr></table>		Omakielinen nimi	Rahvuserhiiv		Sijainti	Juhan Liivi 4 50409 Tartu Viro		Koordinaatit	58° 22′ 41.88″ N, 26° 42′ 46.80″ E  		Perustettu	1920		Nettisivu	http://rahvuserhiiv.ra.ee/ ↗
	Omakielinen nimi	Rahvuserhiiv														
	Sijainti	Juhan Liivi 4 50409 Tartu Viro														
	Koordinaatit	58° 22′ 41.88″ N, 26° 42′ 46.80″ E  														
	Perustettu	1920														
	Nettisivu	http://rahvuserhiiv.ra.ee/ ↗														
Kieli	viro, saksa, venäjä															
Kartan tyyppi	City plan															
Karttalehti	Multiple sheet map 1 / 60. Main sheet: http://www.ra.ee/kaardid/index.php/en/map/view?id=59552 ↗															
Karttakopio	Manuscript original															
Otsikko	Eesti: Tartu linna plaan															
Mittakaava	1:600															
Tunniste	EAA.2623.1.2138 sheet 31 folio XXXI															
Mitat	102 × 67 cm															
Tekniikka	tussi ja akvarelli kartongille															

Lisenssi [\[muokkaa\]](#)

Minä, tämän teoksen tekijänoikeuksien haltija, julkaisen täten tämän teoksen seuraavalla lisenssillä:

Tämä tiedosto on lisensoitu [Creative Commons Nimeä-Tartuva 3.0 Muokkaamaton](#) [↗](#) -lisenssillä.



Wikimaps Warper

Vulgo

De

Post

See



Wikimaps Warper

Logged in as: **WIKIHACK** **LOG OUT**

- Home
- Browse All Maps
- Upload Map
- Browse All Layers
- Add Layer
- About
- Help

Home > Search > Maps > Map 10



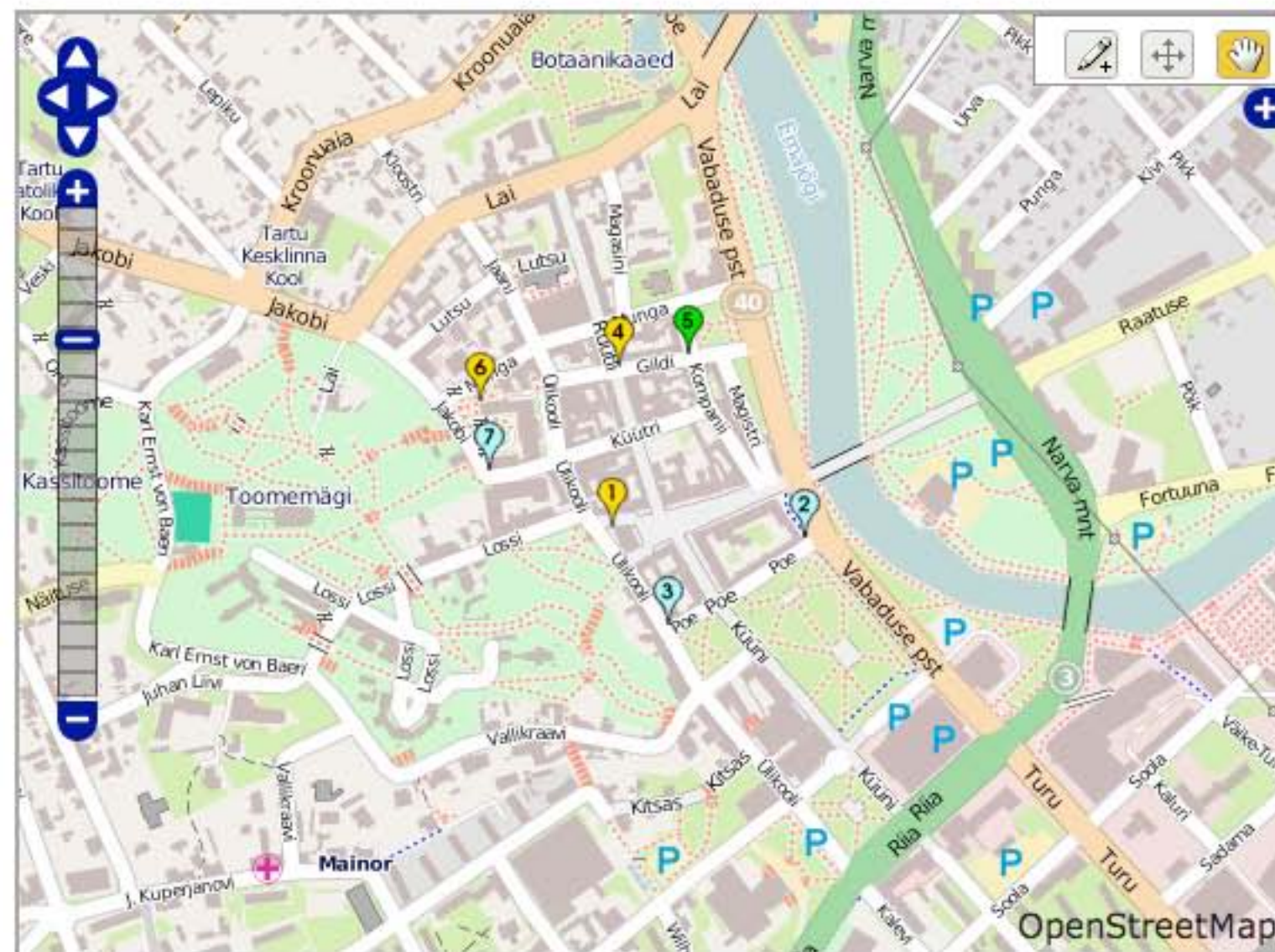
Eaa2623_001_0002138_00031_k.jpg

Uploaded by wikhack. Last modified 12 days ago. 7 control points.

Links: [Source](#) / [Biblio Ref](#) | [Download KML](#)

[Share](#) | [f](#) [my](#) [g+](#) [t](#) | [Export](#)

- Show
- Edit
- Rectify
- Preview Map
- Export



Double-click on both maps, then click **Add Control Point** . Do this for at least three points.

Control Panel



Wikimaps Warper

- [Home](#)
- [Browse All Maps](#)
- [Upload Map](#)
- [Browse All Layers](#)
- [Add Layer](#)
- [About](#)
- [Help](#)



Eaa2623_001_0002138_00031_k.jpg

Uploaded by wikhack. Last modified 12 days ago. 7 control points.

Links: [Source](#) / [Biblio Ref](#) | [Download KML](#)

[Share](#) | [f](#) [my](#) [g+](#) [t](#) | [Export](#)

- [Show](#)
- [Edit](#)
- [Rectify](#)
- [Preview Map](#)
- [Export](#)

Viewing warped map

The main map view displays a warped street map of a city area, likely Tartu, Estonia. The map shows buildings, streets, and various landmarks. A legend in the top right corner indicates the layers and overlays used:

- Base Layer:
 - OSM Mapnik
 - NASA Landsat 7
- Overlays:
 - warped Image

Map labels include: Munga, Ülikooli kohvik, Tartu Ülikooli Peahoone, Tartu Ülikooli Kunstimuuseum, Teine Maailm, Itaalia köök, Tartu linnaraamatukogu, Gildi Vita, Reinhold Kreutzwald, Oskar Luts, Kompanii, Magistri, Küttri, Entri, Antoniuse restoran, Moka, Underground, Truffe, Sõprade Juures, Draakon Hotel, Raekoda, Beer Colors Place, Hesburger, Kvisiold, Kaarsild, Atlantise restoran, Nava mt, and Poee.



Eaa2623_001_0002138_00031_k.jpg

Uploaded by wikihack. Last modified 12 days ago. 7 control points.

Links: [Source](#) / [Biblio Ref](#) | [Download KML](#)

[+](#) Share | [f](#) [my](#) [🌐](#) [🐦](#) | [🌐](#) Export

Show Edit Rectify Preview Map Export

Viewing warped map



Transparency: 100



Open Historical Map

<http://www.openhistoricalmap.org>



Open Historical Map Sandbox

Vapaa ja avoin maailmankartta

Haku

esim. "Santalahti", "Karttatie, Oulu" tai "post offices near Helsinki" lisää esimerkkejä englanniksi... Nykyinen sijainti?

Ohje

[Ohjekeskus](#)
[Wiki](#)
[Tekijänoikeudet ja lisenssit](#)

Yhteisö

[Yhteisöblogit](#)
[Säätiö](#)
[Päiväkirjamerkinnot](#)
[GPS-jäljet](#)

PLEASE SUPPORT OUR
**SERVER
DONATION
DRIVE**

♥ Lahjoita

Palvelinta ylläpitää [UCL VR Centre](#), [Imperial College London](#) ja [Bytemark Hosting](#) sekä muut kumppanimme.

Kartta **Muokkaa** ▾ Historia Vienti

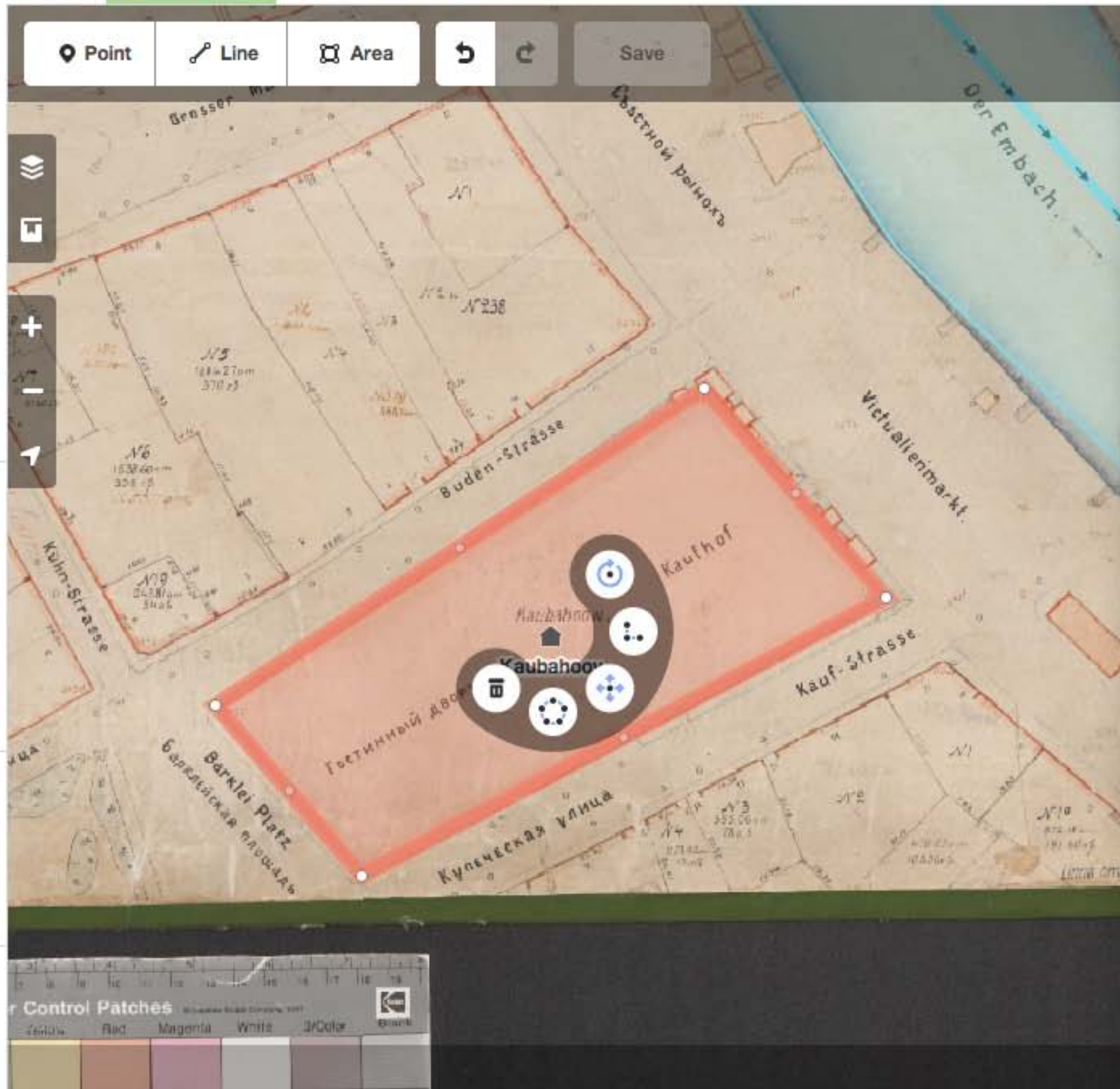


Point

Line

Area



Save



susannaanas viestit kirjaudu ulos

Editing Building



Name

Kaubahoov

Deutsch

Kaufhof

Русский

Гостинный дворъ

Building

yes

Levels

Address

Housename

123

Street

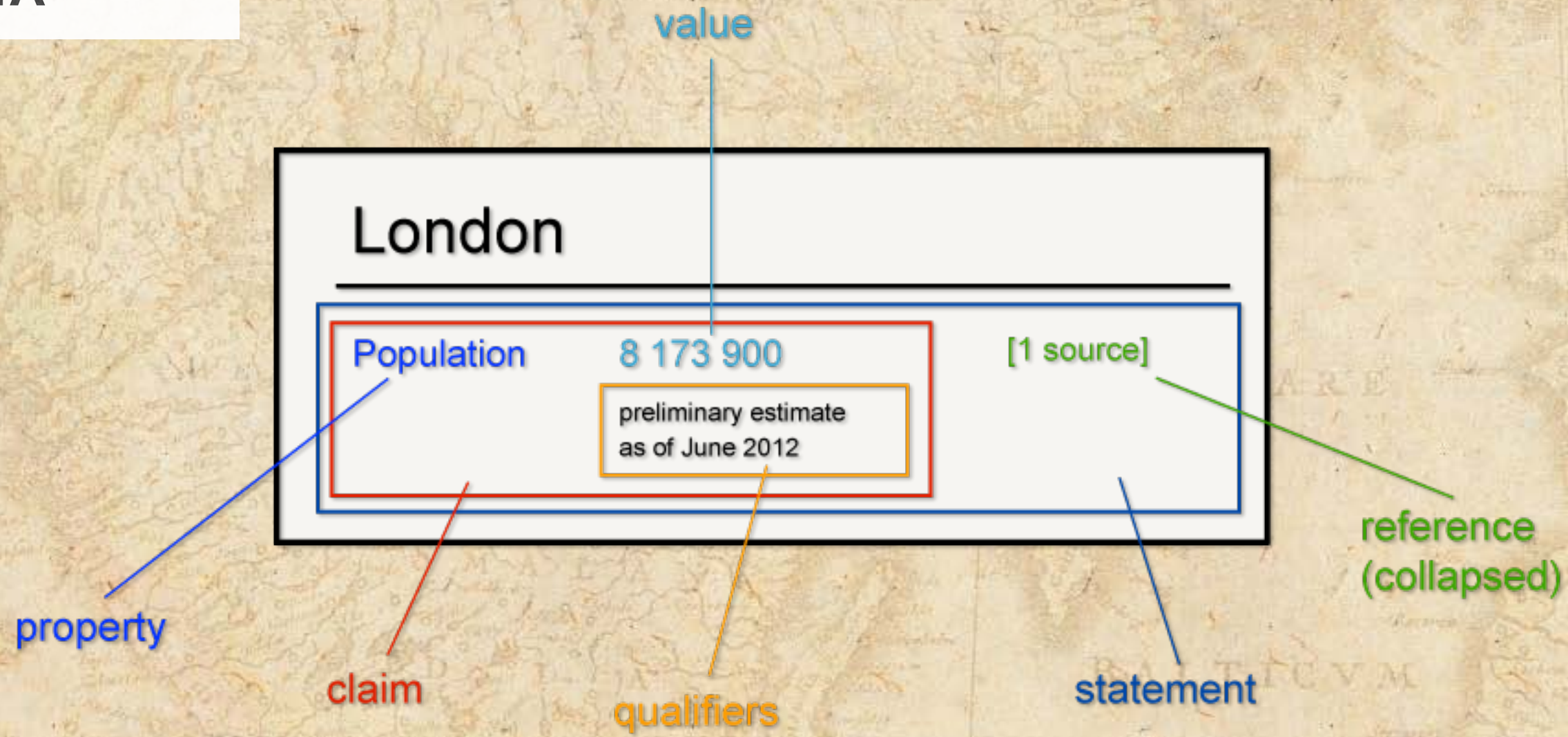
City

Postal code

Contributed by jaaki report a bug 1.0.1



Community maintained
spatiotemporal gazetteer



Change Hierarchy Geometries Duration Categorization Uncertainty Imprecision Conflict



Map images	Shapes of roads, buildings and natural formations	Names, variants and translations	Articles in several languages
Map metadata	Start date and end date	"Spaceworms" Representations of a spatial feature over time, eg. a city with all different boundaries and names that can still be seen as being the same place	Related maps
Map boundaries			Related geometries
Map time			Illustrations based on contemporary geographies
Georeferencing data		Related data	
		Administrative hierarchies	
		Thematic shapes	

Wikimaps Nordic

- Wikimedia chapters
- GLAMs

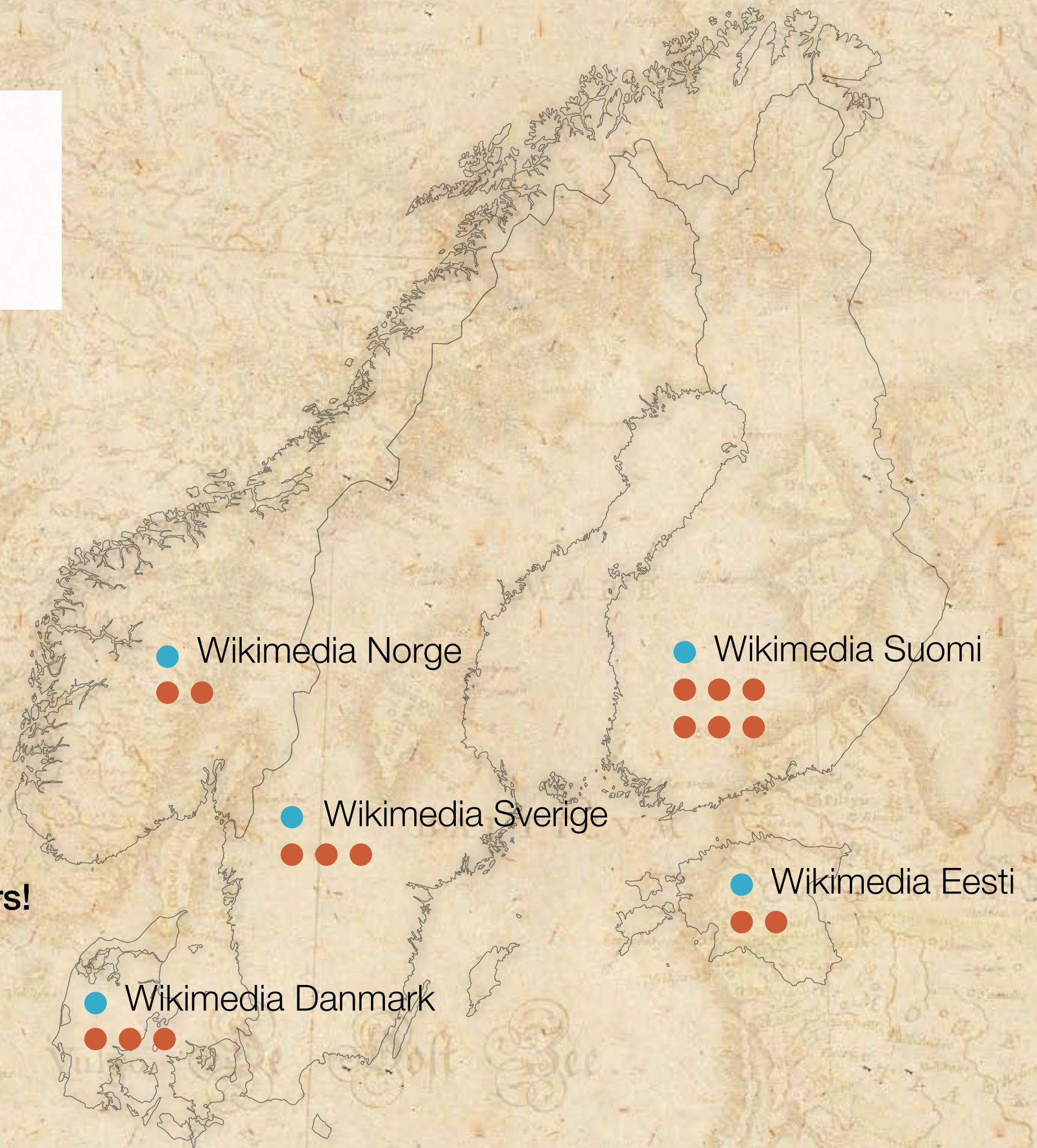
How to make use of Wikimaps?

Tinkering and hacking!

Developing the tools!

Activities with the public!

Collaborative projects with the partners!



The background is a detailed, aged map of Europe and the Mediterranean region. It features a grid of latitude and longitude lines. Key geographical labels include 'BALTICVM' in the Baltic Sea area, 'CURVINDIA' in the Indian Ocean region, and 'Vulgo' near the bottom center. There are also decorative flourishes and smaller text elements like 'De Post See' at the bottom. The map is rendered in a light, sepia tone, giving it an antique appearance.

Creative communities

Every First Tuesday of the Month

Wikimaps
Nordic



15:00 CET

Designers &
Developers



17:00 CET

January

7

February

4

March

4

April

1

May

6

June

3

July

1

August

5

September

2

October

7

November

4

December

2

A historical map of the Baltic region, showing the Baltic Sea (MARE BALTICUM) and the Gulf of Bothnia (GULFUS BOTNICUS). The map is drawn on aged, yellowish paper with a grid of latitude and longitude lines. The word 'Topics' is printed in a large, black, sans-serif font in the center of the map. At the bottom of the map, there is a decorative title 'Vulgo De Bost See' with ornate flourishes. The map includes various geographical features, cities, and islands, with labels in Latin and some in German. The overall appearance is that of an antique cartographic document.

Topics

Vulgo

De

Bost

See

Wikimaps Tools

Map search

Wikimaps Warper

Map upload

Wikimaps.org

Using old aerial images



Common map themes

Time, Place and Images

The Baltic Sea

Lapland

Municipality borders

Place names

Municipality borders

Helsinki

February
21?

Kick-off workshop

Familiarizing with Wikimaps

Introductions from partners

Invited presentation

World café with participants' topics

Evening out





Wiki Loves Maps

Vulgo

De

Post

See



Hay Kranen
Wikipedian in Residence
Koninklijke Bibliotheek &
Nationaal Archief
Netherlands

March

KB

Koninklijke Bibliotheek



Nationaal Archief
*Ministerie van Onderwijs, Cultuur en
Wetenschap*

The background is a detailed, aged map with a grid of latitude and longitude lines. The map is rendered in a light, sepia tone. Four red dots are placed on the map: one in the upper left, one in the upper right, one in the lower left, and one in the lower right. A yellow rectangular box is positioned in the center-left, containing the word 'Autumn'. To its right, there are two stacked rectangular boxes: a white one on top and a light green one on the bottom, both containing text.

Autumn

Simultaneously in 5 cities

Can we collaborate with other events?

A historical map of the Baltic region, showing the Baltic Sea (MARE BALTICUM) and the Gulf of Bothnia (GULFUS BOTNICUS). The map is printed on aged, yellowish paper with a faint grid. The text 'Wikimaps.org' is overlaid in the center. At the bottom, there is a decorative watermark that reads 'Vulgo De Post See' with ornate flourishes around the words 'De', 'Post', and 'See'.


Wikimaps.org

Vulgo

De

Post

See



Maps & tools



Atlas



Projects


Blog

Calls for participation

Online meeting

Forum

Chat




Maps & tools



Atlas



Projects

Map search


Upload

Wikimaps Warper

Cropping & stitching

iD

Hacklab



Maps & tools




Atlas



Projects

Proposal in IEG



Maps & tools



Atlas



Projects

Wikimaps Tools

Wikimaps Nordic

Wiki Loves Maps

OpenHistoricalMap

Wikimaps projects

Wikimaps will function around creative communities. The international Wikimaps community involves people from Wikimedia developer and GLAM communities, OpenHistoricalMappers and others, for example researchers and memory organizations working with historical geodata, The communities meet once a month in an online meeting. Together they will identify design or development tasks and launch short assignments.

- > [Wikimaps Nordic](#)
- > [Wikimaps Warper](#)
- > [Wikimaps Atlas](#)
- > [Wikimaps Gazetteer](#)
- > [Maps in Wikimedia Commons](#)
- > [Wikimaps Hacklab](#)
- > [OpenHistoricalMap](#)
- > [Wikimaps Web](#)



Wikimaps Nordic

Wikimaps Nordic concentrates on regional collaboration with GLAM partners. What kind of maps can we find in archives across the Nordic countries? What kind of information can we see in them? What can we create together with the public? Together with partners from the other Nordic countries.

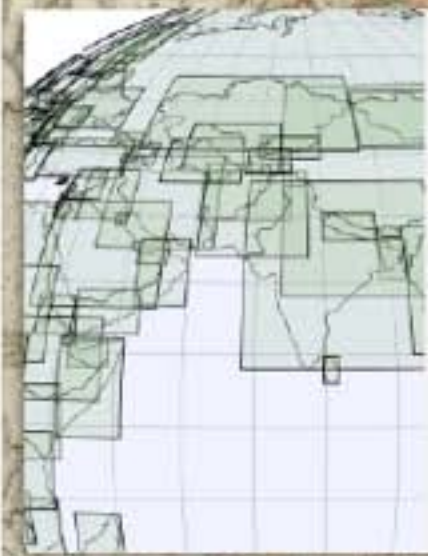
[Participate!](#)



Wikimaps Warper

developed by Tim Waters for the New York Public Library, is being adjusted to the Wikimedia environment. The tool lets users take scanned maps and place them in world coordinates.

[Participate!](#)



Wikimaps Atlas

Graphical maps for Wikimedia. Sampling all data in Wikimedia and beyond.

[Participate!](#)



OpenHistoricalMap

is an environment that uses the OpenStreetMap mapping tools to trace map features from old maps. The aim is to create a constantly changing map that covers human history.

[Participate!](#)



Wikimaps Gazetteer

is a proposal to store the changing place names, geographic and man-made features in a knowledge base in Wikimedia while being linked to OpenStreetMap. Wikidata links the geographic data to all the knowledge stored in Wikimedia.

[Participate!](#)



Wikimaps Hacklab

What can then be achieved with the information? Unimaginable things! Candidate apps, testing, hacking.

[Participate!](#)



Acknowledgements

Jan Ainali, Tim Alder, John Andersson, Erlend Bjørtvedt, Jerry Clough, Maarten Dammers, Vladimir Elistratov, Tom Elliott, Dan Entous, David Evans, Katie Filbert, Barbara Fischer, Arun Ganesh, Andrew Gray, Harald Groven, David Haskiya, Tuukka Hastrup, Chris Helenius, Outi Hermans, Leif Isaksen, Lesley Kadish, Tomi Kauppinen, István Kecskeméti, Tiina Kruup, Jaak Laineste, Lauri Leht, Jyrki Lehtinen, Hugo Lopez, Mikel Maron, Jeff Meyer, Jessica Parland-von Essen, Pekka Sarkola, Jarek Tuszynski, Erik Uus, Denny Vrandečić, Rob Warren, Tim Waters and many more participants



norden

Pohjoismainen kulttuurirahasto

More info, contact

<http://commons.wikimedia.org/wiki/Commons:Wikimaps>

http://fi.wikipedia.org/wiki/Wikipedia:Wikiprojekti_Historialliset_kartat

<https://www.facebook.com/groups/wikimaps/>

Susanna Ånäs, Wikimedia Suomi

susanna.anas@wikimedia.fi, [@susannaanas](#), [@WMFinland](#)