


062.3

DECLASSIFIED
Authority 81354
BUNNARA Date 2/9/72



DECLASSIFIED

Authority 813541

By CEC NARA Date 2/9/12

SECRET Security Information

GENERAL HEADQUARTERS

G-2

FAR EAST COMMAND

FILE NO. 062.3
LINE NO. 1 TO
DATE JAN TO DEC '52

SECRET Security Information



Authority 81354/
By CEC NARA Date 2/9/12

G2 ADMIN FILES

DATE: 23 JUN 53

FILE NO: 062.3(c)1952 BOOK:

SUBJECT: 062.3(c)1953

~~_____

_____~~

YEAR OF FILE:

RECIPIENT: D. Chapman

SECTION: I/D

PHONE NO: 377

REMARKS: None

PREPARE IN DUPLICATE. PLACE ONE COPY
IN FOLDER FROM WHICH FILE HAS BEEN RE-
MOVED. PLACE ONE COPY IN SUSPENSE FILE.

SUSPENSE: THREE (3) DAYS

1
2
3
4
5
6
7
8
9
10
11
12
13
14
15
16
17
18
19
20
21
22
23
24
25
26
27

200cm
SEKISUI JUSHI
JBA
JIS
1級

LIST OF PAPERS

File under No. 062.3

Classified

Sheet #2

SERIAL NUMBER	FROM-	DATE	TO-	SYNOPSIS
kgg 15	CINCFE	9 June	COMNAVFE	C/R: Aerial Reconnaissance, East China Sea Area
kgg 16	Mil Intel Sec	2 July	Deputy for Intel	Ltr: Rqst for Aerial Photography
bed 17	G2	19 July	SAS-J	C/S: Aerial Photo Coverage
bed 18	G2	23 Jul	Deputy for Intel FEAF	Ltr: Aerial Photo Coverage, Central Honshu
rmk 18	G-2	31 Jul	SAS-J	C/S: Aerial photo coverage, Central HONSHU
bed 16	G2	31 July	Deputy for Intel FEAF	Ltr: Rqst for Aerial Photography
bed 16	G2	5 Sep	SASJ	C/S: Rqst for Aerial Photography
af 17	G-2	13 Sept	G-2 DEPTAR	Ltr: Classification of Aerial Photography
af 18	Hq, FEC	19 Sept	Deputy for Intel Japan Air Defence Force	Ltr: Rqst for Aerial Photography, Japan
af 19	G2	11 Oct	C/S	C/S: Photographic Reconnaissance Flights-Japanese Cities
kgg 16	G2	18 Nov	Deputy for Intel FEAF	Ltr: Rqst for Aerial Photography
pmb20	Gen Ennis	27 Nov	FEAF	LTR: Aerial Photo Requirements in Korea
pmb 21	ID	29 Nov	Scty Div	D/F: Low Level Photo Coverage of NSF Installations
pmb 22	HQ EUSAK	16 Nov	G2, HQ FEC	LTR: Delays in Processing and Delivery of Photography to Units of Eighth Army
pmb 16	G2	10 Dec	G2, DA	LTR: Classification of Aerial Photography
pmb 17	G2	17 Dec	FEAF	LTR: Classification of Aerial Photography

LIST OF PAPERS

File under No. 062.3

Sheet #1

SERIAL NUMBER	FROM-	DATE	TO-	SYNOPSIS
rmk 1	Int Div	12 Jan	G-2	IMO: Rqst from Brit Com Sub Area Tokyo
rmk 1	G-2	12 Jan	Dep for Int	LTR: Rqst for air photographs
pmb 2	G2	17 Jan	C of S	C/S: Rqst for Air Photo Coverage PW Camps NK fr CINCUNC (ADV)
rmk 3	548th RTS	15 Jan	G-2	C/S: Transmittal of Japan Target photos
cd 4	USARMLO HKONG	15 Jan	CINCFE	HK 694: Info and air photos flown 12 Dec 51 by RAF over Hu-Men-Chai Tai-Ping-Hsu, and near Oshen-Hsienf-Ao
DEC 5	USARMLO HKONG	24 Jan	CINCFE	HONGK: Info and air photos flown 8 Dec, 22 Dec & 3 Jan by RAF
rmk 6	G-2	16 Feb	CoSS	C/S: Reconnaissance and photo interpretation in Ichon-Koksong Area
cd 7	G2	9 Feb	CG SAC (X-RAY) FEC	LTR: Town Plan Base Photography
rmk 8	USARMLO HK	15 Feb	CINCFE	HK-717: Photo cover flown by RAF during Jan 52
pmb 8	USARMLO HK	5 Mar	CINCFE G2	HK 733: Phot cover flown by RAF
pmb 9	G2	19 Mar	G3	C/S: Map and Aerial Photo Survey Examination
rmk 10	ID	27 Mar	Dept for Intel	LTR: Rqst for aerial photography
pmb 11	G2	31 Mar	G2, DA	LTR: Formosan Pnotgraphy
rmk 12	G-2	11 Apr	G-3	C/S: Map and aerial photo survey examinations
rmk 13	Doc Res Sec	18 Apr	Dep for Intel FEAF	LTR: Hainan Island, Intel Coverag of reonnaissanc photographs
DEC 14	G2	26 Apr	G2, 8th Army	LTR: Aerial Photographs

CONFIDENTIAL
SECURITY INFORMATION



HEADQUARTERS
EIGHTH UNITED STATES ARMY KOREA (EUSAK)
Office of The Assistant Chief of Staff, G2
APO 301

KGI

16 November 1952

SUBJECT: Delays in Processing and Delivery of Photography to Units of Eighth Army

TO: Assistant Chief of Staff, G2
Headquarters, Far East Command
APO 500

88038

1. Attached is a report covering the processing and delivery of aerial photography to units of Eighth Army as requested by Major Wagner, 500th MIS Group, on a recent visit to Eighth Army.

2. The inability of Fifth Air Force to meet Army requirements for photography lies in the limited quantity of photographic missions flown rather than any lack of laboratory capacity.

T. F. VAN NATTA
Colonel, General Staff
A C of S, G-2

1 Incl
a/s

3
28
062.3

8275
11-162

CONFIDENTIAL
SECURITY INFORMATION

33804
Ref ID# 34037
34038

1
2
3
4
5
6
7
8
9
10
11
12
13
14
15
16
17
18
19
20
21
22
23
24
25
26
27

Authority 813541
By CEC NARA Date 2/9/12

CONFIDENTIAL
SECURITY INFORMATION



HEADQUARTERS
EIGHTH UNITED STATES ARMY KOREA (EUSAK)
Office of The Assistant Chief of Staff, G2
APO 501

16 November 1952

NOI

SUBJECT: Delays in Processing and Delivery of Photography to Units of Eighth Army

88033


TO: Assistant Chief of Staff, G2
Headquarters, Far East Command
APO 500

- 1. Attached is a report covering the processing and delivery of aerial photography to units of Eighth Army as requested by Major Wagner, 500th MIS Group, on a recent visit to Eighth Army.
- 2. The inability of Fifth Air Force to meet Army requirements for photography lies in the limited quantity of photographic missions flown rather than any lack of laboratory capacity.

[Handwritten signature]

T. F. VAN MATTA
Colonel, General Staff
A C of S, G-2

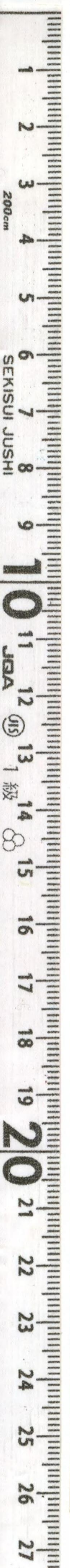
J. Inci
e/s



CONFIDENTIAL
SECURITY INFORMATION

34033
34034

8512



CONFIDENTIAL
SECURITY INFORMATION



HEADQUARTERS
EIGHTH UNITED STATES ARMY KOREA (EUSAK)
Office of The Assistant Chief of Staff, G2
APO 301

KGI

16 November 1952

SUBJECT: Delays Encountered in the Processing and Delivery of Aerial
Photography

1. PROBLEM

a. To determine the time currently required by each agency involved in the processing or handling of Aerial Photography from the time the mission is flown until the photography is received by the unit.

b. To devise means of eliminating unnecessary delays.

2. FACTS BEARING ON THE PROBLEM

a. At the present time the 5th Air Force has stated its capability as 2400 negatives daily in support of Eighth Army, with two first phase prints of each. This is 1200 negatives short of minimum requirement in the present stabilized situation, and 2500 short of the EUSAK requirement in a fluid situation.

b. The 304th Signal Operation Battalion is responsible for delivery of photography from the 98th EAPR Co to Corps level only.

c. The 304th Sig Opn Bn operates 2 light aircraft courier runs daily, one morning and one early afternoon during operational weather, to IX Corps, II ROK and X Corps. Delivery to I ROK Corps is accomplished by X Corps courier.

d. Twice daily vehicle courier runs are made to I US Corps and, when weather is non-operational for light aircraft, the IX US, II ROK and X US Corps.

e. Special vehicle courier service is available through the 304th for delivery of high priority photography at night and vehicle or light aircraft between regularly scheduled courier runs, during daylight hours.

f. The 304th does not at this time provide night aircraft courier service.

CONFIDENTIAL
SECURITY INFORMATION

33804
Ref ID#

CONFIDENTIAL
SECURITY INFORMATION

g. Corps and lower units requiring special handling of photography are encouraged to provide light aircraft courier for special pickups at the EUSAK light aircraft strip or at K-16.

3. DISCUSSION

a. From the time a mission is actually photographed until the photography is in the hands of the requesting unit, many processes and agencies are involved. In order that the status of each mission can be determined at any given moment, and to reduce to a minimum unnecessary delays at any stage of processing, both the 4th API Co and the 98th EAPR Co maintain control sheets on which every mission is entered, and times noted for every phase of processing. When the photography leaves the control of the 98th EAPR Co, safeland receipts are required to be signed by each intermediary agency handling the photography and finally by the unit for whom the photography is intended. Contingent upon the accuracy of these records, a clear picture as to the area of delays can be obtained, and corrective action taken.

b. Continuous attention is being given to the reduction of the time involved in the processing and delivery of photography. To this end, all missions are followed throughout processing and delivery. At each stage a deadline is established, based on average time required for that stage of processing. Missions which approach or exceed the deadline are given special attention.

The individual areas of responsibility in the handling of photography are discussed separately below.

(1) AIR FORCE (67th Technical Reconnaissance Squadron)

The EUSAK requirement of 3600 negatives daily in the present static situation was reiterated at a Joint Reconnaissance Conference held on 12-13 August 1952 and was agreed to by Fifth Air Force on 6 September 1952.

On 1 November 1952 Fifth Air Force requested that the EUSAK requirement for photographic support be reduced to 2400 negatives daily. This was taken as an indication that Fifth Air Force capabilities extended only to that amount, and was accepted as a fact, but the Air Force was informed that our requirement as stated above, remained unchanged.

In addition to developing negatives, the 67th Technical Reconnaissance Squadron produces two first phase prints of every mission, which are turned over to the 4th API Co for use in plotting

CONFIDENTIAL
SECURITY INFORMATION

and initial PI. One of these prints is retained in the Photo Library at the Reconnaissance airfield, the other is forwarded with the negatives to the 98th EAPR Co for immediate delivery to the requesting unit. Bulk print distribution is made upon completion of processing by the 98th.

The average time required between TOT (time over target) and delivery of the mission (negatives, plus two first phase prints) to the 4th API Co is 7 hours 33 minutes. Depending upon the number of negatives involved, the work load in the laboratory and the priority of the mission, the time may vary from a low of 3 hours to a high of 18 hours. It is felt that EUSAK priority 3 missions, which constitute the bulk of our photographic requirement may have suffered in the past due to a tendency on the part of Air Force agencies to assign higher priorities to Air Force requests of the same relative urgency as EUSAK Priority 3. Action has been taken by the Air Force to correct this situation and somewhat more expeditious handling of EUSAK missions can be expected to result. It should be pointed out that photography is handled on a priority basis and under some circumstances 18 hours elapsed time between TOT and delivery of prints and negatives to the 4th API Co on a low priority mission would not be considered excessive.

(2) 4TH API COMPANY

The two principal functions of the 4th API Company having a bearing on this report are the plotting of photographic missions to determine the area covered, and the preparation and dissemination of Photo-Interpretation Flash Reports by TWX to interested agencies, to provide immediate information. These functions are performed concurrently by the 4th API Co utilizing the two first phase prints provided by the Air Force. When the plotting section is finished with the mission, the film and one first phase print are taken at once to the 4th API Distribution Section for pickup by the courier provided by the 98th EAPR Co.

The time in plotting is also subject to many variable factors. The average time for plotting a mission is 6 hours 18 minutes. The variables involved in the process include size of the mission, accuracy with which it is flown, the work load in the section at the time the mission arrives and the availability of terrain features, recognizable on the photography, which can be used to orient the photography to the map. Personnel have been added to the plotting section in order to increase capacity.

(3) 98TH EAPR COMPANY

As a matter of expediency, the 98th EAPR Co (although not set up to do so by T/O&E) operates a courier service between the

CONFIDENTIAL
SECURITY INFORMATION

CONFIDENTIAL
SECURITY INFORMATION

4th API Co, 98th EAPR Co, 304th Sig Opn Bn and JOC. They have been assigned responsibility for handling negatives and prints from the time they are available for pickup at the 4th API Co until delivery to the 304th for dispatch to the requesting unit.

This courier service has been the subject of considerable attention. Average time required between completion of handling by the 4th API Co and the arrival of negatives and such prints as are furnished by the 67th TRS at the 98th EAPR Co is 3 hours and 10 minutes. A revised schedule has been put into effect which will serve to reduce this lag and provide a more even flow of work to the 98th. (TAB A)

(4) 304TH SIG OPN BN

This unit has the responsibility of providing Message Center service for the Army Headquarters. The delivery of Aerial Photography represents only a portion of the traffic handled. The average time a photography mission is in the hands of the 304th Sig Opn Bn is 2 hours and 53 minutes, which is considered to be satisfactory.

Successful experiments have been conducted with a pilot drop bag for air drop of photography, and a requisition for 50 drop bags is in process. Upon receipt of this equipment, it will be possible for the 304th Signal Opn Bn to make air drop deliveries of priority photography direct to Divisions, thereby reducing materially the time of delivery. Average time, currently, between receipt of photography by Corps Message Center and receipt by Division is slightly over 6 hours. It is in this stage of handling that the greatest delay is incurred.

c. There remains much to be accomplished toward the elimination of delays in the handling of aerial photography. Specific action being taken includes:

(1) Procurement and utilization of drop bags for deliveries direct to Division by the 304th Sig Opn Bn.

(2) Control checks at every stage of processing and delivery, to eliminate delays in handling.

(3) Exploration of night courier delivery by light aircraft.

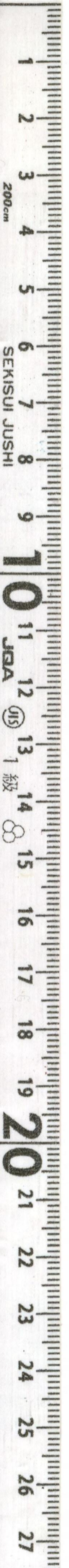
4. CONCLUSIONS

Continuing staff supervision, exploration of new and better methods of processing, and the elimination of unnecessary delays by all agencies involved are required to insure rapid delivery of aerial photography.

CONFIDENTIAL
SECURITY INFORMATION

DECLASSIFIED

Authority 81354/
By CEC NARA Date 2/9/12



TAB A

CONFIDENTIAL
SECURITY INFORMATION

TIME REQUIRED IN PROCESSING
AND DELIVERY OF PHOTOGRAPHS

Time over Targets to 4th API Co (67th TRS)	7 hours 33 min
Receipt by 4th API Co to Completion by 4th API	6 hours 18 min
Completion by 4th API to receipt by 98th EAPR Co	3 hours 10 min
Completion by 98th EAPR Co to receipt by 304th Sig Opn Bn	5 hours
Receipt by 304th to Receipt by Corps	2 hours 53 min
Receipt by Corps to Receipt by Div or Corps Arty	12 hours 09 min
Average time from TOT to receipt by Corps	24 Hours 54 min
Average time from TOT to receipt by Div or Corps Arty	37 Hours 03 min

These figures are computed on 130 missions flown during the period
1 through 4 November 1952.

CONFIDENTIAL
SECURITY INFORMATION

CONFIDENTIAL

Security Information

G2 HQ FEC ROUTING SLIP
(Do Not Detach)

NOV 18 1952

83038

SUBJECT: DELAYS IN PROCESSING AND DELIVERY OF PHOTOGRAPHY
TO UNITS OF 8TH ARMY

ACofS, G2 _____	Adm Officer _____	Intelligence Div _____
Deputy _____	_____	Security Div _____
Secretariat _____	Mil Pers _____	441st CIC _____
Dep for Adm & Ex O _____	Civ Pers _____	500 MI Svc Gp _____
Asst Ex _____	Pers Sgt Maj _____	FEC/LG _____
Planning Group _____	Files _____	Doc Res _____
Dep for Navy _____	T/S Control O _____	SSO _____
Scty Div Gp _____	Message Center _____	Japanese Liaison _____
Asst SIA _____	Supply _____	
Sp Asst Radio _____	_____	
Sp Asst 441 CIC _____	_____	
Sp Asst Fiscal _____	_____	
Sp Asst Comd Rpt _____	_____	

Action _____	Comment _____	Signature _____
Draft Reply _____	Concurrence _____	Initials _____
Info for Reply _____	Approval _____	Dispatch _____
Brief _____	Info _____	File _____

(REMARKS)

*Recommend Approval + Dispatch of
Tabs A and B.*

R.R.G.

Held for sig of Gen Ennis

B

CONFIDENTIAL

Security Information

33804

1
2
3
4
5
6
7
8
9
10
11
12
13
14
15
16
17
18
19
20
21
22
23
24
25
26
27

DECLASSIFIED

Authority 81354/

By CEC NARA Date 2/9/12



2 Japankallos

(See our # 90438 and 90439)

SECRET

SECURITY INFORMATION

SPECIAL HANDLING REQUIRED. NOT
RELEASABLE TO FOREIGN NATIONALS

Capt Curry
265-388

Low Level Photo Coverage of NSF Installations
Intel Div 29 November 1952

Scty Div

90413

1. G2, DA has requested photographic coverage of the Japanese National Security Force, In order to satisfy this requirement, aerial photo coverage of NSF installations listed in inclosures 1 and 2 is necessary.
2. Production and printing of subject photography will involve no foreign nationals and a Secret NOFORN classification will be assigned the completed photography.
3. Your comments regarding the above project are requested.

R. R. G.

2 incls
List of NSF Camps and Installations
Map of NSF Camps and Installations

MEMO FOR RECORD:

AFG requested subj Photography in order to satisfy DA requirement. Inst DF fwd to Scty Div for comment, per Col Glass's instruction.

PRC mc 265-388

3
2

062.3

SECRET

34653

G2 File



SECURITY INFORMATION

SECRET

RELEASABLE TO FOREIGN NATIONALS
SPECIAL HANDLING REQUIRED - NOT

Copy Only
262-388

204173

Low Level Photo Coverage of USF Installations
Intel Div 29 November 1952

Copy Div

1. CS, DA has requested photographic coverage of the Japanese National Security Force. In order to satisfy this requirement, aerial photo coverage of USF installations listed in enclosures 1 and 2 is necessary.

2. Production and printing of subject photography will involve no foreign nationals and a Secret NOFORN classification will be assigned the completed photography.

3. Your comments regarding the above project are requested.

R. R. G.

2 Incls
List of USF Corps and Installations
Map of USF Corps and Installations

MEMO FOR RECORD:

DA requested subj photography in order to satisfy DA requirement. Inst
DE fwd to Copy Div for comment, per Col Glass's instruction.

PRO W/ 262-388

[Handwritten signature]

34823

SECRET

262-388



CONFIDENTIAL

Security Information

~~GENERAL~~ HEADQUARTERS

FAR EAST COMMAND

Military Intelligence Section, General Staff

90439

APO 500
27 November 1952

ID/PB

SUBJECT: Aerial Photo Requirements in Korea

TO: Deputy for Intelligence
Far East Air Forces
APO 925

1. Eighth Army has stated its photo requirements to be 3600 negatives daily in the present static situation. This requirement was discussed at a Joint Reconnaissance Conference held on 12-13 Aug 52 and was agreed to by Fifth Air Force on 6 Sep 52.

2. On 1 Nov 52 Fifth Air Force requested of Eighth Army that the requirement for photographic support be reduced to 2400 negatives daily. Although Eighth Army stated that the requirement could not be changed, Fifth Air Force arbitrarily declared its capability as 2400 negatives daily with two first-phase prints each. In event the present situation should become fluid, this matter would become more acute since the Eighth Army requirement would be 4900 negatives daily.

3. This information is forwarded for your comment and for any assistance you may be able to give in order to provide the Eighth Army with its requirements for aerial photography.

R. F. ENNIS
Major General, General Staff
Assistant Chief of Staff, G2

MEMO FOR RECORD

Col Van Natta in a study dtd 16 Nov 52, subj: "Delays Encountered in the Processing and Delivery of Aerial Photography," cites deficiency by 5th AF in meeting EUSAK aerial photo requirements. Inst ltr rqsts FEAF comments.

LDM 265-401

CONFIDENTIAL


Security Information

G2 file

3
20

062.3

34037
ref 33804
34038



78647

CONFIDENTIAL
Security Information

Col Glass
265-354

Photographic Reconnaissance
Flights - Japanese Cities

G2

C/S

11 October 1952

1. This headquarters is charged with responsibility for preparation of Japan NIS, Chapter II, Section 25 (Urban Areas). Oblique aerial photography is needed to supplement vertical mosaics done by FEAF. FEAF cannot undertake this photography except at a low priority or by infringing on existing operational commitments. Converted B-17 transport aircraft of the 6003d Base Flight Squadron, based at Tokyo International Airport, can be utilized, with photography being undertaken by qualified Geographic Branch personnel. These aircraft are well suited for air photography by design and range, and can accomplish mission in a minimum of flying time.
2. Personnel of each flight will consist of the geographers who are responsible for urban-study of each city to be covered, plus qualified photographers.
3. No scheduled military aircraft operate to many of the cities which must be covered to complete NIS project. A map locating these cities is attached as Tab 1.
4. A draft letter to FEAF, directing the use of aircraft of the 6003d Base Flight Squadron, is attached as Tab 2.
5. This has been coordinated with Executive Officer in Office of Vice Commander, FEAF, Major J. J. Dimel, who agreed to the proposal -- subject to intermittent staff requirements which might interfere with the use of the aircraft.
6. Recommend approval of Tab 2.

- 2 Incls:
1. Map
 2. Draft ltr to FEAF


-----R. F. E.-----

G2 File

3
19

x373.14
062.3

CONFIDENTIAL
Security Information



CONFIDENTIAL

Security Information

Robert B. Ryan
26-8582Photographic Reconnaissance Flights -
Japanese Cities

Int Div

G-2

6 October 1952

- 1
1. Ref is made to Staff Memo No 10, Hq, FEC dtd 19 June 1952, pertinent extract of which is attached as Tab 3.
 2. In order to fulfill requirements for NIS Chapter II Section 25, (Urban Areas), existing photographic coverage of 25 "Key Strategic" cities of Japan should be supplemented by oblique photography.
 3. FEAF would have to assign a very low priority to this photography unless sufficient justification can be shown to warrant higher priority.
 4. B-17 type transport aircraft, of the 6003d Base Flt Sqdn presently based at Tokyo International Airport, can be made available to C/S Hq FEC upon request.
 5. This type aircraft is eminently suited for air photo requirements of this nature because of extensive window area. Its range will allow most of the major cities required to be covered in one or two good flying days without affecting FEAF's operational requirements.
 6. Air photography will be done by Geog Br and processed by G2 Photo Lab.
 7. Request that C/S authorize Geog Br to make photo missions in subject aircraft when favorable weather and photographic conditions occur.
 8. It is recommended that Gen Ennis approve and sign attached check sheet to C/S (Tab 1) requesting special photographic flights be authorized for Geographic Branch personnel.
 9. A draft letter to FEAF, directing the use of B-17 type aircraft of the 6003d Base Flight Squadron, is attached as Tab 2.
- 3 Incls:
Added 1 Incl *see 4/5*
3. Staff Memo #10

-R. R. G.-

CONFIDENTIAL

Security Information

COPY

HEADQUARTERS
FAR EAST COMMAND
APO 500

19 June 1952

STAFF MEMORANDUM
NUMBER 10

TEMPORARY DUTY AND TRAVEL

* * * * *
9. Travel by Military Aircraft. a. Travel authorized - - -

b. Utilization of military aircraft for special flights.

- (1) Special flights as defined in subparagraph 7a will be authorized by the Chief of Staff when considered in the best interest of the National Military Establishment and when justified, normal airlift operating cost being taken into consideration. (For comparison, the United States Air Force charter contract with Civil Air Transport in this command costs \$305 per hour for C-46 operation. C-46 and C-54 and B-17 operation costs are approximately the same. C-47 operation cost is approximately \$200 per hour. Hidden costs in operation of military aircraft prohibit a true estimate of the operation of airlift per hour). Requests for temporary duty or travel involving special flights, will be processed through Transportation Section and the Assistant Chief of Staff, G-1, to the Chief of Staff, and will include the following information in addition to that prescribed in subparagraph 3c:
 - (a) The authority under which the travel is to be performed.
 - (b) The proposed itinerary, to include all places to be visited and all take-off times and dates.
 - (c) Specific reasons why the flight cannot be made via a regularly scheduled military aircraft.
 - (d) The name and telephone number or numbers of a coordinator for the individual or for the group who may be contacted for the purpose of effecting liaison concerning the details of flight with those performing the travel.
- (2) In the interest of efficiency and economy, the number of requests for special flights will be held to a minimum.

COPY

COPY

(9-b Cont'd)

(3) The necessity of establishing priorities of travel, obtaining aircraft clearances, and fulfilling other operational requirements, makes it mandatory that all special flights be anticipated as far in advance as possible. Except in case involving extremely important operational emergencies, requests for special flights received in the Office of the Chief of Staff less than 48 hours prior to the proposed departure will not be favorably considered.

* * * * *

COPY



Authority 81354/
By CEC NARA Date 2/9/12

HEADQUARTERS, FAR EAST COMMAND
OFFICE OF ASSISTANT CHIEF OF STAFF
G-2

Intel Div:

This should be co-ordinated
with Air - Liaison
Section (Major Combs)
as to whether this is
agreeable & feasible
with FEAF.

~~W. H. B.~~

To: G-2

Ding
Major

This has been coordinated
with Executive Officer in Office
of Vice Commander FEAF, who
agreed to the proposal - subject
to intermittent staff requirements
which might interfere with the
use of the aircraft.

~~W. H. B.~~

To Gen Emms for sig -



CONFIDENTIAL
SECURITY INFORMATION

78647

G2 HQ FEC
(Do not detach)

3 October 1952
(Date)

SUBJECT: Photographic Reconnaissance Flights - Japanese Cities

FROM: Intelligence Division

TO: G2

AC of S, G2	()	Intelligence Division	()
Deputy	()	Admin	()
Secretariat	()	Plans Br	()
Deputy for Adm	()	Estimates Br	()
Deputy for Navy	()	Geog Br	()
Planning Group	()	SSO	()
Scty Div Group	()	Security Division	()
Asst Ex	()	Admin	()
Asst SIA	()	Japan Br	()
Sp Asst 441st CIC	()	General Affairs Br	()
Sp Asst Fiscal	()	Sj Proj Br	()
Sp Asst Radio	()	441st CIC Det	()
Sp Asst FEC/LG	()	500MISG	()
Sr Asst Cond Rpt	()	FEC Int Sch	()
Sp Asst Library	()	Hq FEC/LG	()
Adm Officer	()	Doc Res Sec	()
Pers (Mil)	()	Supply	()
Pers (Civ)	()		()
Japanese Liaison	()	Message Center	()

Info	()	Approval	()	Signature	()	Draft Reply	()
Action	()	Concur	()	Initials	()	Info for Reply	()
File	()	Comment	()	Dispatch	()	Brief	()

(Date all Comments)

Note #8 app & sign?

Col Bromley: For information

Gen Ennis to see rec. in par 8


B

29980

DECLASSIFIED

Authority 813541
By CEC NARA Date 2/9/12

CONFIDENTIAL



Faint, illegible text and markings on the lined paper, possibly bleed-through from the reverse side. Some faint words like 'CONFIDENTIAL' and 'RECEIVED' are visible.

Handwritten signature or initials in black ink.



CONFIDENTIALSECURITY
INFORMATION**GENERAL HEADQUARTERS
FAR EAST COMMAND**
Military Intelligence Section, General Staff

ID/PB

APO 500
19 September 1952

SUBJECT: Request for Aerial Photography, Japan

TO: Deputy for Intelligence
Japan Air Defense Force
APO 710
ATTENTION: G2 Duty Officer
Joint Operations Center

1. Geographic Branch of G2 Section, this headquarters is currently engaged in preparation of Chapter II Military Geography of the NIS Japan and has finished all sections except Section 20 Introduction. To complete this section aerial photographs of the areas indicated on the attached map (Incl 1) are required.

2. Above photography will be utilized for intelligence purposes relative to the subject "Strategic Centers and Routes". It is believed that high obliques including horizons photographed on infra-red film will be satisfactory. Elevation and angle are immaterial as long as areas covered are included in one (1) photograph for each area indicated. Additional specifications, if necessary, may be obtained from Dr. L. S. Wilson, Geographic Branch, G2 Section, this headquarters.

3. Inasmuch as completion of the entire Chapter II will be delayed pending receipt of above photography it is requested that a high priority be assigned this requirement.

4. It is requested that eight (8) sets of above photography be forwarded to this headquarters (ATTN: G2 Geographic Branch).

1 Incl: Map of Japan, 1:2,500,000,
G2 Geographic Branch

R. F. ENNIS

Major General, General Staff
Assistant Chief of Staff, G2

M/R: Per ltr, Maj Gen Ennis to Brig Gen Banfill, dtd 5 Mar 52, photography of 25 Japanese Urban Units was rqsted for inclusion in Chapter II of NIS Japan, currently under preparation in Geog Br. Per ltr, G2, FEC to D/I FEAF, dtd 3 May 52 this requirement was revised downward to ten (10) towns. Photography supplied in accordance with abv ltrs was designed to meet specifications for target purposes and is not suitable for the purposes outlined in par 1, abv. Per C/S Intel Div to Plans Br, dtd 13 Sep 52, subj; "Air Photography", Geog Br, rqsted the photography indicated in inst ltr.

CONFIDENTIAL

CONFIDENTIAL

SECURITY INFORMATION 75990

G2 HQ FEC
(Do not detach)

19 Sep 52
Date

SUBJECT: Request for Aerial Photography, Japan
FROM: Intel Div
TO: G2

AC of S, G2 _____
 Deputy _____
 Secretariat _____
 Deputy for Adm _____
 Deputy for Navy _____
 Planning Group _____
 Scty Div Group _____
 Asst Ex _____
 Asst SIA _____
 Sp Asst 441st CIC _____
 Sp Asst Fiscal _____
 Sp Asst Radio _____
 Sp Asst FEC/LG _____
 Sp Asst Comd Rpt _____
 Sp Asst Library _____
 Adm Officer _____
 Pers (Mil) _____
 Pers (Civ) _____
 Japanese Liaison _____

Intelligence Division _____
 Adm _____
 Plans Br _____
 Estimates Br _____
 Geog Br _____
 SSO _____
 Security Division _____
 Adm _____
 Japan Br _____
 General Affairs Br _____
 Sp Proj Br _____
 441st CIC Det _____
 MISG/FE _____
 FEC Int Sch _____
 Hq FEC/LG _____
 Doc Res _____
 Supply _____
 Message Center _____

Info _____	Approval <input checked="" type="checkbox"/>	Signature <input checked="" type="checkbox"/>	Draft Reply _____
Action _____	Concur _____	Initials _____	Info for Reply _____
File _____	Comment _____	Dispatch <input checked="" type="checkbox"/>	Brief _____

(DATE ALL COMMENTS)

19 Sep 52

1. Attached letter to Joint Operations Center, Japan requests aerial photographs of certain Japanese cities and routes which are required by Geographic Branch for completion of Chapter II Military Geography of the NIS Japan.

2. Recommend approval.

1 Incl
Map of Japan, 1:2,500,000

-R. R. G.-


Cal' Bromby Rec - approval and request signature
File [unclear]
~~CONFIDENTIAL~~
APD [unclear]
In address is G2 [unclear]

28783



DECLASSIFIED

Authority 813541
By CEC NARA Date 2/9/12



74303

CONFIDENTIAL

~~GENERAL~~ HEADQUARTERS
FAR EAST COMMAND
Military Intelligence Section, General Staff

6102.0000 Scty Div

APO 500
13 September 1952

SUBJECT: Classification of Aerial Photography

TO: Assistant Chief of Staff, G2
Department of the Army
Washington 25, D. C.

1. The attached information is submitted in compliance with paragraph 4. d., SR 380-5, Military Security, Classification of Aerial Photography, 14 January 1952.
2. No map of Korea is inclosed, since all of Korea is classified, and since the boundary between the Restricted and the Confidential area is the line of contact which could easily change at any time.

For the Assistant Chief of Staff, G2:

- 2 Incls (Trip)
1. A. Clas Areas RYUKYUS
B. Clas Areas JAPAN
C. Clas Areas KOREA
 2. A. Maps of RYUKYUS
B. Maps of JAPAN

K. V. Bromley
C. V. BROMLEY
Colonel, General Staff
Deputy

25/9/52


MEMO FOR RECORD:
SR 380-5-5, 14 Jan 52, was distributed within FEC 1 Apr 52. Par 4 of this SR required rept to G2, DA NLT 31 Mar 52 of recom fr overseas Comdrs concerning clas of aerial photo of sensitive areas their Comd. Ltr fr G2/DA subj as abv, 2 Jun 52, rqsted in info as to when recom fr FEC can be expected. RAD ZX 46508, FEC 13 Jun 52 was sent to the 5 maj comd rqsting abv info. Recom arrived fr Hq & Sv Comd on 18 Jun 52, fr XVI Corps on 11 Jul 52, fr JLC on 10 Jul 52, fr RYCOM on 28 Jul 52. On 28 Jul 52 a rad msg was sent to 8thA rqstng a tracer be placed on their recom. On 2 Aug 52, 8th A replied that msg ZX 46508 was not available. Another msg was sent to 8th A repeating the substance of ZX 46508. Recom fr 8th A arrived 3 Sep 52. Abv ltr self-explanatory.

x 360.01
062.3
(17)

CONFIDENTIAL
SECURITY INFORMATION

Lu m file
J.W.B.
26-6462

G2 File Copy
SctyDiv/Sprj/JWB/dt



14303

CONFIDENTIAL

GENERAL HEADQUARTERS
FAR EAST COMMAND
Military Intelligence Section, General Staff

APR 500
13 September 1952

6102.0000 Secty Div


SUBJECT: Classification of Aerial Photography

TO: Assistant Chief of Staff, G2
Department of the Army
Washington 25, D. C.

1. The attached information is submitted in compliance with para-
graph 4. d., SR 380-5, Military Security, Classification of Aerial
Photography, 14 January 1952.
2. No map of Korea is enclosed, since all of Korea is classified,
and since the boundary between the Restricted and the Confidential areas
is the line of contact which could easily change at any time.

For the Assistant Chief of Staff, G2:

- 2 Incls (Trlp)
- 1. A. Clas Area RYUKYUS
- B. Clas Area JAPAN
- C. Clas Area KOREA
- 2. A. Maps of RYUKYUS
- B. Maps of JAPAN



MEMO FOR RECORD:
SR 380-5-5, 14 Jan 52, was distributed within FEC 1 Apr 52. Par 4 of
this SR required rpt to G2, DA MILT 31 Mar 52 of recom fr overseas Comdrs
concerning clas of aerial photo of sensitive areas their Comd. Ltr fr G2/DA
subj 2 Jun 52, stated in info as to when recom fr FEC can be expected.
RAD ZX 46508, FEC 13 Jun 52 was sent to the 5 maj comd rptng adv info.
Recom arrived fr Hd & Sv Comd on 18 Jun 52, fr XVI Corps on 11 Jul 52, fr
JIC on 10 Jul 52, fr RYCOM on 28 Jul 52. On 28 Jul 52 a rad msg was sent to
8th A rptng a tracer be placed on their recom. On 2 Aug 52, 8th A replied
that msg ZX 46508 was not available. Another msg was sent to 8th A repeat-
ing the substance of ZX 46508. Recom fr 8th A arrived 3 Sep 52. Adv ltr
self-explanatory.

J.W.B.
56-6465

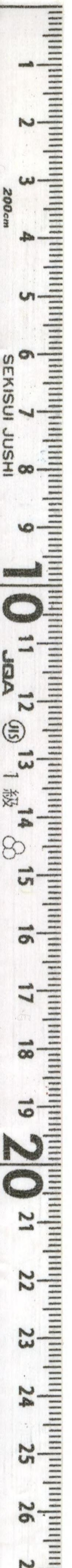
CONFIDENTIAL

SECURITY INFORMATION

Handwritten notes and stamps at the bottom right, including a circular stamp with the number 7 and some illegible text.

GS File Copy

SecDiv\2bPr1\1MB\qt




CONFIDENTIAL

Classified Areas RYUKYUS

1. Area in RYUKYUS of which aerial photography is to be classified:

- a. Boundaries of area:
 - North - 26° 29' N
 - South - 26° 03' N
 - East - 127° 37' E
 - West - 128° 06' E
- b. Nature of area: Installations of U.S. Forces
- c. Classification: Confidential
- d. Effective date of classification: 25 July 1952.
- e. Office to which aerial photography of this area is to be submitted for security review: G2 Section, Hq, RYUKYUS Command, APO 331, c/o PW, San Francisco, California

Inclosure 1 A



CONFIDENTIAL

Classified Area JAPAN

1. Areas in JAPAN of which aerial photography is to be classified:

a. Boundaries of areas:

Area 1 - Camp Crawford

42° 59' 47" N - 141° 20' 46" E
 43° 01' 07" N - 141° 21' 50" E
 43° 00' 13" N - 141° 21' 30" E

Area 2 - Camp Chitose I & II

42° 45' 39" N - 141° 38' 34" E
 42° 47' 47" N - 141° 36' 47" E
 42° 52' 06" N - 141° 44' 05" E
 42° 49' 42" N - 141° 49' 16" E
 42° 48' 14" N - 141° 45' 21" E
 42° 48' 46" N - 141° 42' 50" E

Area 3 - Camp Haugen

40° 32' 28" N - 141° 27' 24" E
 40° 33' 15" N - 141° 26' 48" E
 40° 34' 27" N - 141° 29' 00" E
 40° 32' 30" N - 141° 30' 11" E

Area 4 - Camp Sendai

38° 14' 51" N - 140° 51' 20" E
 38° 15' 37" N - 140° 51' 00" E
 38° 15' 44" N - 140° 51' 46" E
 38° 15' 00" N - 140° 51' 56" E

Area 5 - Camp Fowler

38° 15' 20" N - 140° 53' 53" E
 38° 15' 33" N - 140° 53' 53" E
 38° 15' 40" N - 140° 54' 18" E
 38° 15' 21" N - 140° 54' 18" E

Area 6 - Camp Schimmelphennig

38° 15' 20" N - 140° 55' 03" E
 38° 15' 50" N - 140° 55' 03" E
 38° 16' 02" N - 140° 55' 30" E
 38° 15' 58" N - 140° 56' 03" E
 38° 15' 20" N - 140° 56' 03" E

Area 7 - Lanier Field

38° 13' 52" N - 140° 54' 58" E
 38° 14' 21" N - 140° 55' 35" E
 38° 13' 57" N - 140° 56' 06" E
 38° 13' 26" N - 140° 55' 29" E

Area 8 - Camp Loeper

38° 17' 26" N - 141° 00' 56" E
 38° 17' 58" N - 141° 01' 12" E
 38° 17' 58" N - 141° 01' 52" E
 38° 17' 26" N - 141° 01' 52" E

Area 9 - Camp Younghans

38° 23' 38" N - 140° 22' 13" E
 38° 24' 54" N - 140° 22' 25" E
 38° 24' 16" N - 140° 25' 15" E
 38° 23' 38" N - 140° 25' 15" E

Inclosure 1 B

CONFIDENTIAL

SECURITY INFORMATION

CONFIDENTIAL

Area 10 - Camp Matsushima

38° 23' 35" N - 141° 12' 26" E
 38° 24' 49" N - 141° 12' 26" E
 38° 25' 06" N - 141° 13' 46" E
 38° 24' 10" N - 141° 13' 46" E

Area 11 - Camp McGill

35° 12' 10" N - 139° 37' 47" E
 35° 13' 10" N - 139° 37' 15" E
 35° 13' 37" N - 139° 37' 36" E
 35° 13' 03" N - 139° 38' 20" E
 35° 12' 22" N - 139° 38' 14" E

Area 12 - Camp McNair

35° 26' 02" N - 138° 49' 00" E
 35° 26' 14" N - 138° 49' 09" E
 35° 26' 05" N - 138° 49' 35" E
 35° 25' 47" N - 138° 49' 27" E

Area 13 - North Camp Fuji

35° 19' 08" N - 138° 52' 40" E
 35° 19' 20" N - 138° 52' 42" E
 35° 19' 17" N - 138° 53' 02" E
 35° 19' 04" N - 138° 53' 00" E

Area 14 - Middle Camp Fuji

35° 17' 17" N - 138° 53' 47" E
 35° 17' 27" N - 138° 53' 55" E
 35° 17' 07" N - 138° 54' 30" E
 35° 16' 55" N - 138° 54' 15" E

Area 15 - South Camp Fuji

35° 14' 19" N - 138° 54' 53" E
 35° 14' 55" N - 138° 54' 55" E
 35° 14' 54" N - 138° 54' 15" E
 35° 14' 18" N - 138° 54' 08" E

Area 16 - Camp Wood

32° 50' 12" N - 130° 43' 40" E
 32° 50' 37" N - 130° 43' 40" E
 32° 50' 44" N - 130° 44' 35" E
 32° 50' 17" N - 130° 44' 36" E

Area 17 - Camp Wood Airstrip

32° 51' 50" N - 130° 45' 31" E
 32° 52' 05" N - 130° 45' 24" E
 32° 52' 29" N - 130° 46' 22" E
 32° 52' 12" N - 130° 46' 29" E

Area 18 - Kashi Compound

33° 38' 44" N - 130° 25' 35" E
 33° 39' 19" N - 130° 26' 29" E
 33° 39' 16" N - 130° 26' 36" E
 33° 38' 29" N - 130° 26' 18" E

Area 19 - Camp Chickamauga

33° 16' 46" N - 131° 28' 32" E
 33° 17' 13" N - 131° 28' 32" E
 33° 17' 13" N - 131° 29' 25" E
 33° 16' 46" N - 131° 30' 00" E
 33° 16' 29" N - 131° 29' 37" E
 33° 16' 46" N - 131° 29' 11" E

CONFIDENTIAL

CONFIDENTIAL

Area 20 - Japan Chemical Depot

36° 15' 46" N - 139° 19' 47"E
36° 15' 46" N - 139° 20' 27"E
36° 15' 14" N - 139° 20' 27"E
36° 15' 14" N - 139° 19' 47"E

Area 21 - Class V Ammunition Dump

36° 18' 10" N - 139° 23' 00" E
36° 18' 10" N - 139° 23' 50" E
36° 17' 40" N - 139° 23' 50" E
36° 17' 40" N - 139° 23' 00" E

b. Nature of areas: Area 1 through 19 are U.S. Army Camps, air fields, air strips. Area 20 is a depot for the supply, maintenance, and storage of Class II, IV and V chemical supplies and for the rehabilitation of chemical equipment. Area 21 is a dump for the supply, maintenance, and storage of Class V chemical supplies.

c. Classification: Areas 1 through 19 are Restricted; Areas 20 and 21 are Confidential.

d. Effective date of classification: For Areas 1 through 19 it is 9 July 1952; for Areas 20 and 21 it is 25 June 1950.

e. Office to which aerial photography of these areas is to be submitted for security review: In the case of Areas 1 - 19 it is: G2, Hq XVI Corps, APO 14 c/o PM San Francisco, California. (through 548 Recon Tech Sqd). In the case of Area 20 and 21 it is: G2 Sec, Hq, JLCOM, APO 343, c/o PM San Francisco, California

CONFIDENTIAL

SECURITY INFORMATION

DECLASSIFIED

Authority

813541

By

CEC NARA Date

2/9/12

CONFIDENTIAL

Classified Area Korea

1. Areas in Korea of which aerial photography is to be classified:
 - a. Boundaries of areas: All of Korea.
 - b. Nature of areas: U.S. installations.
 - c. Classification: Confidential for the entire area south of the line of contact; restricted for the area north of the line of contact.
 - d. Effective date of classification: 1 September 1952.
 - e. Office to which aerial photography of these areas is to be submitted for security review: G2, Hq, Eighth Army, APO 301, c/o PM San Francisco, California

Inclosure 1 C

CONFIDENTIAL

SECURITY INFORMATION

DECLASSIFIED

Authority 813541
By CEC NARA Date 2/9/12

CONFIDENTIAL

XXXXXXXXXXXX

74303

Lt Col Barker
26-6462

Classification of Aerial Photography

Scty Div

G2

13 Sept 52

1. 1. SR 380-515, 14 Jan 52, Military Security, Classification of Aerial Photography, requires overseas Commanders to submit to G2, D/A, recommendations on classification of aerial photography of sensitive areas of their commands.
2. Attached is letter to G2, D/A, forwarding the required information obtained from RYCOM, JLCOM, XVI Corps, Hq & Svc Comd, and Eighth Army.
3. Recommend approval and dispatch of above letter.

1 Incl
Ltr to D/A, 13 Sep 52
subj as abv w/2 Incls

-----E. C. E.-----

CONFIDENTIAL

SECURITY INFORMATION

1
2
3
4
5
6
7
8
9
10
11
12
13
14
15
16
17
18
19
20
21
22
23
24
25
26
27

200cm

SEKISUI JUSHI

JJA

級

CONFIDENTIAL

74303

G-2, HQ, FEC
(Do not detach)

13 Sept 52
(Date)

SUBJECT: Classification of Aerial Photography

FROM : Scty Div

TO : G2

AC of S, G2 _____ ()
 Deputy _____ ()
 Secretariat _____ ()
 Deputy for Adm _____ ()
 Deputy for Navy _____ ()
 Planning Group _____ ()
 Scty Div Group _____ ()
 Asst Ex _____ ()
 Asst SIA _____ ()
 Sp Asst 441st CIC _____ ()
 Sp Asst Fiscal _____ ()
 Sp Asst Radio _____ ()
 Sp Asst FEC/LG _____ ()
 Sp Asst Comd Rpt _____ ()
 Sp Asst Library _____ ()
 Adm Officer _____ ()
 Pers (Mil) _____ ()
 Pers (Civ) _____ ()
 Japanese Liaison _____ ()

Intelligence Division _____ ()
 Adm _____ ()
 Plans Br _____ ()
 Estimates Br _____ ()
 Geog Br _____ ()
 SSO _____ ()
 Security Division _____ ()
 Adm _____ ()
 Japan Br _____ ()
 General Affairs Br _____ ()
 Sp Proj Br _____ ()
 441st CIC Det _____ ()
 MISG/FE _____ ()
 FEC Int Sch _____ ()
 Hq FEC/LG _____ ()
 Supply _____ ()
 Message Center _____ ()

2 fm

1

5

Info _____ () Approva. _____ () Signature _____ (4) Draft Reply _____ ()
 Action _____ () Concur _____ () Initials _____ () Info for Reply _____ ()
 File _____ () Comment _____ () Dispatch _____ (✓) Brief _____ ()

(Date all Comments)

CONFIDENTIAL


058727

SECURITY INFORMATION



DECLASSIFIED

Authority 813541
By CEC NARA Date 2/9/12



DESPATCHED
12 SEP 1952
10-2 REC

RECEIVED
13 SEP 1952
10 REC
APD 500

CONFIDENTIAL

SECRET

93782

AFPO 500
17 December 1952

1000.2000 Scty Div

SUBJECT: Classification of Aerial Photography

TO: Deputy for Intelligence
Far East Air Forces
APO 925

1. Forwarded for your information are copies of recent correspondence concerning classification of aerial photography of Asiatic-Pacific areas.
2. As a result of recent studies made by this headquarters, it has been determined that classification of aerial photographs of Army installations and areas in the Far East Command is as follows:

a. Japan

(1) Japan Chemical Depot, Camp Ojima, Ojima-machi, Gumma-ken, Central Honshu, Japan

(a) Boundary description:

- | | | |
|----|------------|-------------|
| 1. | N36°15'46" | E139°19'47" |
| 2. | N36°15'46" | E139°20'27" |
| 3. | N36°15'14" | E139°20'27" |
| 4. | N36°15'14" | E139°19'47" |

(b) Classification - CONFIDENTIAL

(c) Effective date of Classification - 25 June 1950 (previous photos unclassified)

(2) Class V Ammunition Dump, Camp Bender, Ota-machi, Gumma-ken, Central Honshu, Japan

(a) Boundary description:

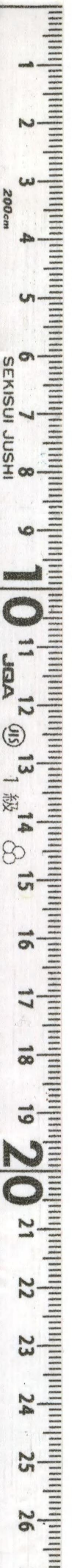
- | | | |
|----|------------|-------------|
| 1. | N36°18'10" | E139°23' |
| 2. | N36°18'10" | E139°23'50" |
| 3. | N36°17'40" | E139°23'50" |
| 4. | N36°17'40" | E139°23' |

①
062.37

Handwritten initials/signature

SECRET
SECURITY INFORMATION

GR FILE
Scty Div/SMI/CBB/mf



SECRET

1000.2000 (17 Dec 52) Scty Div
 SUBJECT: Classification of Aerial Photography

(b) Classification - CONFIDENTIAL

(c) Effective date of classification - 25 June 1950 (previous photos unclassified)

b. Okinawa (Ryukyus Command)

(1) All of the area as noted below:

(a) Boundary description:

1. North - 26°29'N
2. South - 26°03'N
3. East - 127°37'E
4. West - 128°06'E

(b) Classification - CONFIDENTIAL

(c) Effective date of Classification - 20 September 1950
 (previous photos unclassified)

c. Korea

(1) South of line of contact (at time photo was taken)

(a) Classification - CONFIDENTIAL

(b) Effective date of Classification - 1 October 1951
 (photos taken prior to 1 October 1951 unclassified)

(2) North of line of contact (at time photo was taken)

(a) Classification - RESTRICTED

(b) Effective date of Classification - 1 October 1951
 (photos taken prior to 1 October 1951 unclassified)

3. Commander Naval Forces, Far East, has advised this headquarters that aerial photos of U.S. Navy installations in Japan are not deemed to require classification. This headquarters concurs in that opinion.

4. Department of the Army has recently forwarded to this headquarters, information concerning the classification currently assigned to photography made of Asiatic-Pacific areas under the Post Hostilities Mapping Program

SECRET

SECRET

1000.2000 (17 Dec 52) Sety Div

SUBJECT: Classification of Aerial Photography

and requested comments regarding any changes in classification which this headquarters deems advisable (incl 2). This headquarters has recommended only the changes set forth in paragraph 2 above.

For the Assistant Chief of Staff, G2:

4 Incls

1. Ltr G2 DA, file G2-TMP/1477, subj as abv, dtd 18 Nov 52, w/1 Ind G2 FEC dtd 10 Dec 52
2. "Post Hostilities Mapping Program", dtd 8 May 1950
3. Ltr Hq 8A, file AG 380.01 KGI-C, subj as abv, dtd 31 Aug 52
4. Radio G31673 KGI, 8A to CINCPAC (CINCPAC No. 51393) dtd 5 Dec 52

(S) C V B
C. V. BROMLEY
Colonel, General Staff
Deputy

MEMO FOR RECORD:

G2, DA by ltr, G2-TMP/1477, subj: "Classification of Aerial Photography, 18 Nov 52, fwdd to G2, FEC photostat of map of Pacific and Asiatic areas showing classification for aerial photos of each area accomplished under Asiatic-Pacific portion of the Post Hostilities Mapping Program as set forth in Deptar, GS, ltr, CSGID-SMP 062 CL, 22 Apr 49, subj: "Change in Clas of Elements of the Revised Post Hostilities Mapping Directive, Pacific and Asiatic areas, 15 May 1946, and requested info as to whether or not this hq still concurs in clas asgd Asiatic-Pacific areas by abv cited DA ltr 22 Apr 49. G2 FEC by 1st Ind dtd 10 Dec 52 informed DA of recommended changes in clas. FEAF was verbally given the same information for its use in the mapping program, but above ltr confirms that info.

C.B.B. 26-6447

3
SECRET

SECURITY INFORMATION

SECRET

1000.2000 (17 Dec 52) Sely Div
SUBJECT: Classification of Aerial Photography

and requested comments regarding any changes in classification which this
headquarters deems advisable (incl 2). This headquarters has recommended
only the changes set forth in paragraph 2 above.

For the Assistant Chief of Staff, GS:

(2) ✓ ✓ ✓ ✓

G. V. BROWLEY
Colonel, General Staff
Deputy


A Incls

1. Ltr GS DA, File GS-TMP/1477, subj as adv, dtd 18 Nov 52, w/1 Ind GS REC dtd 10 Dec 52
2. "Post Hostilities Mapping Program", dtd 8 May 1950
3. Ltr Hq SA, File AG 380.01 KGI-C, subj as adv, dtd 31 Aug 52
4. Radio G31673 KGI, SA to CINCPAC (CINCPAC No. 21323) dtd 2 Dec 52

MEMO FOR RECORD:


GS, DA by ltr, GS-TMP/1477, subj: "Classification of Aerial Photo-
graphy, 18 Nov 52, fwd to GS, REC photostat of map of Pacific and
Asiatic areas showing classification for aerial photos of each area
accomplished under Asiatic-Pacific portion of the Post Hostilities
Mapping Program as set forth in Debar, GS, ltr, GSGID-SMP 062 GI,
22 Apr 49, subj: "Change in Class of Elements of the Revised Post
Hostilities Mapping Directive, Pacific and Asiatic areas, 15 May 1946,
and requested info as to whether or not this still concurs in
class asgd Asiatic-Pacific areas by adv cited DA ltr 22 Apr 49. GS
REC by lat Ind dtd 10 Dec 52 informed DA of recommended changes in
class. REAR was verbally given the same information for its use in
the mapping program, but above ltr confirms that info.

G.V.B. 26-6447



SECRET

SECURITY INFORMATION



SECRET

G2 HQ FEC ROUTING SLIP
(Do not Detach)

93782

SUBJECT: Clas of Aerial Photography

16 Dec 52 195

ACofS, G2 _____	Adm Officer _____	Intelligence Div _____
Deputy _____	Mil Pers _____	Security Div _____ (1) <i>MS</i>
Secretariat _____	Civ Pers _____	441st CIC Det _____
Dep for Admin & Ex O _____	Pers Sgt Maj _____	500 MISG _____
Asst Ex _____	Files _____	FEC Int Sch _____
Planning Group _____	T/S Control O _____	503d MIS Co _____
Dep for Navy _____	Message Center _____	FEC/LG _____
Scty Div Gp _____	Supply _____	Doc Res _____
Asst SIA _____	_____	SSO _____
Sp Asst Radio _____	_____	Japanese Liaison _____
Sp Asst 441 CIC _____	_____	FBIS _____
Sp Asst Fiscal _____	_____	_____
Sp Asst Comd Rpt _____	_____	_____
Action _____	Comment _____	Signature _____
Draft Reply _____	Concurrence _____	Initials _____
Info for Reply _____	Approval _____	Dispatch _____
Brief _____	Info _____	File _____


(REMARKS)

L H Bentley
Record approval. This is an informational type letter only.
JLB

SECRET


SECURITY INFORMATION

76253



DECLASSIFIED

Authority 813541
By CEC NARA Date 2/9/12



DISPATCHED
20 DEC 52
6-2 REC

10000

DECLASSIFIED

Authority 81354/
By CEC NARA Date 2/9/12

SECRET

SECRET

CLASSIFICATION

TOP SECRET & SECRET
DOCUMENT RECORD
(SR 380-5-1)

DATE RECEIVED

6 Nov 53

DATE OF DOCUMENT

10 Dec 52

NUMBER OF COPIES

2

COPY NUMBER(S)

#142

LOCAL TS OR S CONTROL NUMBER (If applicable)

OFFICE OR HEADQUARTERS OF SIGNATURE AUTHORITY

A/C of S G2

TYPE OF DOCUMENT AND ADDRESSEE

LTR; 1st IND.

SUBJECT OR SHORT TITLE AND SUBJECT CLASSIFICATION

Classification of Aerial Photography

REGRADED TO THE SUBJECT CLASSIFICATION OF

UNCLASSIFIED

NUMBER AND DESCRIPTION OF INCLOSURES TO DOCUMENT

None

WHEN SEPARATED FROM CLASSIFIED DOCUMENT

DISTRIBUTION DATA

DATE OF DISTRIBUTION

COPY NO.

ADDRESSEE (Print or type)

COPY NO.

ADDRESSEE (Print or type)

INTRA-OFFICE ROUTING DATA

FOR:

ACTION

INFORMATION

SUSPENSE DATE

CHECK

TO

CHECK

TO

NAMES OF ALL PERSONS HANDLING THE ATTACHED DOCUMENT OR WHO HAVE BEEN INFORMED OF ITS CONTENT WILL BE LISTED BELOW

NAME (Print or type)

DATE

NAME (Print or type)

DATE

GLORIA MORISSE

6 Nov 53

DA FORM 969
1 JUN 53

SECRET

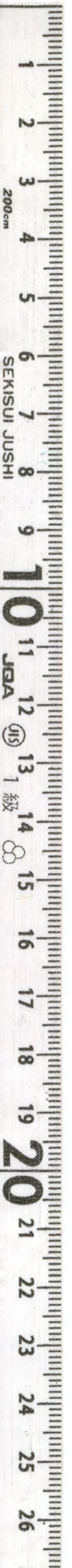
CLASSIFICATION

SECRET

Security Information

DECLASSIFIED

Authority 813541
By CEC NARA Date 2/9/12



CLASSIFICATION

NAMES OF ALL PERSONS HANDLING THE ATTACHED DOCUMENT OR WHO HAVE BEEN INFORMED OF ITS CONTENT WILL BE LISTED BELOW

NAME (Print or type)	DATE	NAME (Print or type)	DATE

REGRADING INFORMATION

BASIC DOCUMENT TO BE REVIEWED FOR POSSIBLE DOWNGRADING AS INDICATED

DATE FOR REVIEW	CLASSIFICATION	DATE OF CLASS.	DATE FOR REVIEW	CLASSIFICATION	DATE OF CLASS.

RESERVED FOR USE BY TOP SECRET AND SECRET CONTROL OFFICER

COPIES NO. ADDRESS (NAME OF INDIVIDUAL)

COPIES NO. ADDRESS (NAME OF INDIVIDUAL)

DATE OF DISTRIBUTION DATE OF DISTRIBUTION

CLASSIFIED DOCUMENT WHEN DECLASSIFIED

CLASSIFICATION OF DOCUMENT

CLASSIFICATION OF DOCUMENT

OFFICE OR HEADQUARTERS OF SIGNATORY AUTHORITY

DATE OF DOCUMENT AND ADDRESS

DOCUMENT RECORD

TOP SECRET & SECRET

TO DEC 25

CLASSIFICATION

SECRET

8
9
-
2
8

6102.0000 (18 Nov 52) Scty Div 1st Ind
SUBJECT: Classification of Aerial Photography

G2, HEADQUARTERS, FAR EAST COMMAND, APO 500, 10 December 1952

TO: Assistant Chief of Staff, G2, Department of the Army,
Washington 25, D. C.

1. Recommendations furnished by reference 1a basic did not include Air Force or Naval Installations.

2. As a result of a restudy of the areas and effective dates as furnished in reference 1a the following changes are submitted:

a. Inclosure 1A, paragraph "d", change effective date for classification Kyukyus areas to 20 Sep 50.

b. Inclosure 1B, paragraph 1a, delete areas 1 through 19. (Classification of CONFIDENTIAL for areas 20 and 21 with an effective date of 25 June 1950 has been confirmed by Commander concerned and approved by this headquarters. Aerial photos of areas 20 and 21 taken prior to 25 June 1950 will not show classified features. Aerial photos of areas 1 through 19, regardless of date made, will not show classified features.)

c. Inclosure 1C, paragraph 1d, change effective date for classification as follows:

(1) Korea 15 May 1946 through 30 September 1951 - UNCLASSIFIED

(2) Korea 1 October 1951 until six months after end of hostilities

(a) South of line of contact (at time photo was taken) - CONFIDENTIAL

(b) North of line of contact (at time photo was taken) - RESTRICTED.

3. As interpreted by this headquarters, SR 380-5-5 limits those areas of Japan, aerial photos of which may be classified, to those aerial photos which would reveal classified features of military equipment or other classified object or item or activity requiring security protection. Accordingly, recommendations made in reference 1c are amended insofar as Army installations in Japan are concerned to limit classification to areas 20 and 21 (paragraph 2b above). Except for the changes outlined above, it is recommended that guidance contained in reference 1c remain in effect.

B
G-2 File Copy
SctyDiv/SMI/TAG/vs
ODS

5
16

062.3

320.01

126
P1R

SECRET

SECURITY INFORMATION



SECRET

6102.0000 (18 Nov 52) Scty Div 1st Ind (Continued)

10 Dec 52

SUBJECT: Classification of Aerial Photography

4. Regarding classification of aerial photography of areas in which United States has no agreements covering photography, attention is invited to inclosure 2 hereto. This document was received by Far East Air Forces as an inclosure to letter, Department of the Air Force, Washington, D. C., file AFDIR-1, subject: "Proposed Classification Policy for Aerial Photographic Reconnaissance Products," 17 November 1952.

For the Assistant Chief of Staff, G2:

- 1 Incl
 1.- w/d
 added 1 Incl
 2.- AF, Proposed Policy for
 Aerial Photographic Reconnaissance

(S) C V B
 G. V. BRONLEY
 Colonel, General Staff
 Deputy

MEMO FOR RECORD: G2, DA by ltr, G2-TMP/1477, subj: Classification of Aerial Photography, 18 Nov 52, fwd to G2, FEC photostat of map of Pacific and Asiatic areas showing classification for aerial photos of each area accomplished under Asiatic-Pacific portion of the Post Hostilities Mapping Program as set forth in Deptar, GS, ltr, CSOIC-SMP 062 OL, 22 Apr 49, subj: Change in Clas of Elements of the Revised Post Hostilities Mapping Directive, Pacific and Asiatic areas, 15 May 1946. DA made reference to G2, FEC ltr of 13 Sep 52 regarding clas for areas of FECON and rqstd info as to whether Air Force or Navy installations were included in this ltr. DA further rqstd confirmation of effective dates for clas furnished in 13 Sep 52 ltr (DA feels some are too recent) and rqstd info as to whether or not this hq still concurs in clas asgd Asiatic-Pacific areas by abv cited DA ltr of 22 Apr 49.

SR 380-5-5 (par 4b) restricts FECON recommendation regarding clas to Army installations, thus our ltr of 13 Sep 52 limited its recommendation to Army installations.

Japan areas 1 thru 19 (abv 1st ind) were submitted by XVI Corps and consists of its camps and maneuver areas for which it recommended a clas of RESTRICTED with effective date of clas as 9 Jul 52. However, XVI Corps came under control of AFPE 1 Nov 52 and AFPE does not believe that photos of areas 1 thru 19 will show clas info and rqsts XVI Corps recommendations be withdrawn (G2, AFPE ltr, subj: Clas of Aerial Photo, 24 Nov 52, and telecon Maj Lawson, G2 AFPE, and Capt Gandy, G2, FEC, 29 Nov 52). In telecon of 29 Nov 52 Maj Lawson reaffirmed effective date for clas regarding areas 20 and 21. Radios to Rycom and EUSAK, 1 Dec 52, rqstd verification of effective date for clas. Rycom by msg X 4907 of 2 Dec 52, rqstd off date for clas be 20 Sep 50. EUSAK by msg G 31673 KGI rqstd off date for clas be 1 Oct 51 and remain in eff until 6 mos after end of hostilities. Incl 2 was recently rec'd by FBAF from AF Wash for comment. FBAF has not yet composed a reply but recommended that DA be apprised of this proposal since, if adopted, it would result in change in clas from SECRET to TOP SECRET of aerial photography made during flights into areas in which we have permission neither to photograph nor to fly. This proposed policy would not apply under combat conditions or in the event of declared war. Reply has been coordinated with Lt Col Gallagher, Engr Sec, FEC (26-8090), Lt Col Bottom, Intel Div, G2 (265-391), and Capt Courtney, A-2 FBAF (2635-663).

SECRET

SECURITY INFORMATION

T.A.G.

26-8947

SECRET

10 Dec 52 (18 Nov 52) (Continued)
SUBJECT: Classification of aerial photography

A. Regarding classification of aerial photography of areas in which United States has no agreement covering photography, attention is invited to instruction 2 hereto. This document was received by the Joint Air Forces as an instruction to letter, Department of the Air Force, Washington, D. C., the subject: "Proposed Classification Policy for Aerial Photography Reconnaissance Protocols," 14 November 1952.

For the Assistant Chief of Staff, GS:

(Handwritten initials)


G. V. SHONLEY
Colonel, General Staff
Deputy

1 Incl
1 - w/d
Added 1 Incl
2 - 12, Proposed Policy for
Aerial Photography Reconnaissance

MEMO FOR RECORD: GS, DA by Ltr, GS-TFP/1477, subj: Classification of aerial photo-
graphy, 18 Nov 52, ltr to GS, TFP photostat of map of Pacific and Atlantic areas
showing classification for aerial photos of each area accomplished under aerial-
photo portion of the Post Hostilities Mapping Program as set forth in Report, GS,
Ltr, GSOP-2MP 002 01, 22 Apr 52, subj: Change in Class of Elements of the Revised
Post Hostilities Mapping Directive, Pacific and Atlantic areas, 15 May 1946. GS made
reference to GS, TFP Ltr of 13 Sep 52 regarding class for areas of TROOP and stated
info as to whether Air Force or Navy installations were included in this ltr. DA
further stated confirmation of effective dates for class furnished in 13 Sep 52 ltr
(DA feels some are too recent) and stated info as to whether or not this will
concur in class with Atlantic-Pacific areas by also cited DA Ltr of 22 Apr 52.
SR 380-2-5 (par 4b) restates WACM recommendation regarding class for any in-
stallations, class per Ltr of 13 Sep 52 limited the recommendation to any installations.
Japan areas 1 ltr 19 (adv lat ltr) were submitted by XVI Corps and consists of
the camps and maneuver areas for which it recommended a class of RESTRICTED with ef-
fective date of class as 9 Jul 52. However, XVI Corps came under control of AFM I
Nov 52 and AFM does not believe that photos of areas 1 ltr 19 will show class info
and report XVI Corps recommendations be withdrawn (GS, TFP Ltr, subj: Class of Aerial
Photo, 24 Nov 52, and telecon Maj Lawson, GS AFM, and Capt Gandy, GS, TFP, 29 Nov
52). In telecon of 29 Nov 52 Maj Lawson verified effective date for class regarding
areas 20 and 21. Action to TROOP and WACM, 1 Dec 52, stated verification of effec-
tive date for class. TROOP by msg X 4907 of 4 Dec 52, stated old date for class as 30
Sep 50. TROOP by msg O 3167 of 1 Dec 52, stated old date for class as 1 Oct 51 and remain in
eff until 6 Dec after end of hostilities. Incl 2 was recently rec'd by TFP from
AFM for comment. TFP has not yet composed a reply but recommended that DA be
apprised of this proposal since, if adopted, it would result in change in class from
SECRET to TOP SECRET of aerial photography and during flight into areas in which
we have permission neither to photograph nor to fly. This proposed policy would not
apply under combat conditions or in the event of declared war. Reply has been co-
ordinated with Lt Col Callaghan, Staff Sec, TFP (25-2000), Lt Col Boston, Incl 2, DA,
GS (252-321), and Capt Courtney, 4-5 TFP (2525-683).

SECURITY INFORMATION T.A.B. 25-8947

SECRET



SECRET
Security Information

G2 HQ FEC ROUTING SLIP
(Do Not Detach)

NOV 24 1952 89128

SUBJECT: Classification of Aerial Photography

ACofS, G2 _____ ()	Intelligence Div _____ ()
Deputy _____ ()	Security Div _____ ()
Secretariat _____ ()	Adm Officer _____ ()
Dep for Adm & Ex O _____ ()	Mil Pers _____ ()
Asst Ex _____ ()	Civ Pers _____ ()
Planning Group _____ ()	Pers Sgt Maj _____ ()
Dep for Navy _____ ()	Files _____ ()
Scty Div Gp _____ ()	T/S Control O _____ ()
Asst SIA _____ ()	Message Center _____ ()
Sp Asst Radio _____ ()	Supply _____ ()
Sp Asst 441 CIC _____ ()	_____ ()
Sp Asst Fiscal _____ ()	_____ ()
Sp Asst Comd Rpt _____ ()	_____ ()

Action _____ ()	Comment _____ ()	Signature _____ ()
Draft Reply _____ ()	Concurrence _____ ()	Initials _____ ()
Info for Reply _____ ()	Approval _____ ()	Dispatch _____ ()
Brief _____ ()	Info _____ ()	File _____ ()

(REMARKS)

Ld Brarley,

G-2 ACTION

Suspense Date 10 Dec 1952


SECRET
Security Information

72116

1
2
3
4
5
6
7
8
9
10
11
12
13
14
15
16
17
18
19
20
21
22
23
24
25
26
27

DECLASSIFIED

Authority 813541
By CEC NARA Date 2/9/12



G-2 ACTION
Suspense Date 19__

88412

SECRET
Security Information

HEADQUARTERS
FAR EAST COMMAND
Military Intelligence Section, General Staff

Est Br/Intel Div APO 500
18 November 1952

SUBJECT: Request for Aerial Photography

TO: Deputy for Intelligence
Far East Air Forces
APO 925

1. It is requested that two (2) copies annotated vertical photographs of the following UNC POW Camps reported by the Communist Forces on 31 October 1952, and listed in radio number MX99461-OP-OP2 dated 9 November 1952, be furnished this headquarters ATTENTION: Estimates Branch, G2.

POW Camp Nbr 1	
XE 870798	XE 890791
XE 870802	XE 892783
XE 880801	XE 886783
POW Camp Nbr 2 Br 1	
YF 125020	YF 144020
YF 126024	YF 143017
YF 130026	YF 138014
YF 142024	YF 130015
POW Camp Nbr 2 Br 2	
YF 263030	YF 282037
YF 270037	YF 275030
YF 277040	YF 265026
YF 281039	
POW Camp Nbr 2 Br 3	
YF 189066	YF 204079
YF 190070	YF 204074
YF 199080	YF 193067
POW Camp Nbr 3 Br 1	
XE 835875	XE 861912
XE 838881	XE 868901
XE 845884	XE 866900
XE 852890	XE 855880
XE 857898	XE 840874

G2 file copy

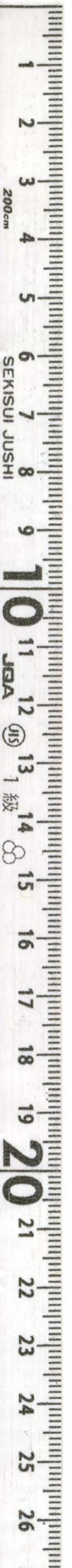
B

Handwritten initials/signature

33824

SECRET
Security Information

3
16
062.3



88412

SECRET
Security Information

HEADQUARTERS
PAR EAST COMMAND
Military Intelligence Section, General Staff

AFG 828
18 November 1952

AFG 828
18 November 1952

SUBJECT: Request for Aerial Photography

TO: Deputy for Intelligence
Par East Air Forces
AFG 828

1. It is requested that two (2) copies annotated vertical photographs of the following PW Camps reported by the Command Forces on 21 October 1952, and listed in radio number WBP481-CP-072 dated 9 November 1952, be furnished this headquarters ATTENTION: Recapture Branch, GS.

GS file copy

- PW Camp Nr 1
 - XE 27078
 - XE 27082
 - XE 27083
 - XE 27084
- PW Camp Nr 2 Br 1
 - YP 12020
 - YP 12024
 - YP 12028
 - YP 12032
- PW Camp Nr 2 Br 2
 - YP 22020
 - YP 22024
 - YP 22028
 - YP 22032
- PW Camp Nr 2 Br 3
 - YP 13020
 - YP 13024
 - YP 13028
 - YP 13032
- PW Camp Nr 2 Br 4
 - YP 14020
 - YP 14024
 - YP 14028
 - YP 14032
- PW Camp Nr 2 Br 5
 - YP 15020
 - YP 15024
 - YP 15028
 - YP 15032
- PW Camp Nr 2 Br 6
 - XE 23020
 - XE 23024
 - XE 23028
 - XE 23032

- XE 27079
- XE 27081
- XE 27085
- YP 12021
- YP 12025
- YP 12029
- YP 12033
- YP 22021
- YP 22025
- YP 22029
- YP 22033
- YP 13021
- YP 13025
- YP 13029
- YP 13033
- YP 14021
- YP 14025
- YP 14029
- YP 14033
- YP 15021
- YP 15025
- YP 15029
- YP 15033

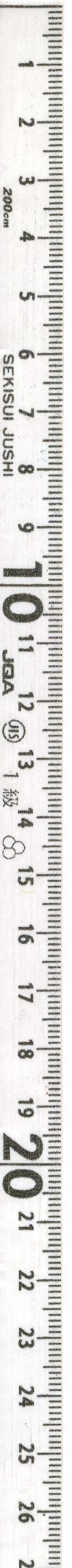
21 NOV 1952
DISPATCHED

SECRET
Security Information

33854

Handwritten mark

Handwritten mark



SECRET
Security Information

POW Camp Nbr 3 Br 2

XE 969950 XE 982945
XE 971954 XE 980941
XE 975955 XE 975941

POW Camp Nbr 4

BA 488282 BA 520307
BA 492308 BA 506304
BA 497312 BA 501298
BA 521316 BA 496280
BA 524311 BA 491277

POW Camp Nbr 5

YE 056993 YE 081990
YE 060999 YE 081980
YF 068002 YE 077973
YF 075000 YE 073974
YE 071989

POW Camp Nbr 6

YF 245051 YF 259064
YF 247056 YF 261059
YF 254065 YF 250050

POW Camp Nbr 7 Br 1

XE 629450 XE 654433
XE 635454 XE 650430
XE 655438 XE 635440

POW Camp Nbr 7 Br 2

XE 636483 XE 649482
XE 640488 XE 643479
XE 648487

POW Camp Nbr 8

YD 277874 YD 288874
YD 280879 YD 286869
YD 286879 YD 279868

POW Camp Nbr 9

BU 600735 BU 611736
BU 601742 BU 609730
BU 607742 BU 603730

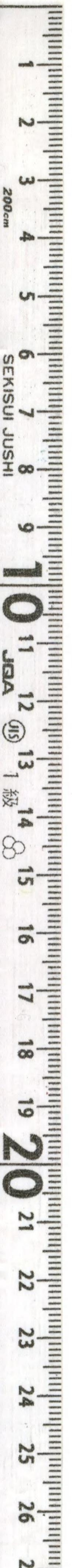
POW Camp Nbr 10

YD 322423 YD 330412
YD 329427 YD 324417
YD 334415

POW Camp Nbr 11 Br 1

YD 365225 YD 375219
YD 369227 YD 370217
YD 374224 YD 367220

SECRET
Security Information



SECRET

Security Information

POW Camp Nbr 11 Br 2

YD 410210

YD 424201

YD 413215

YD 414204

YD 427206

POW Camp Nbr 11 Br 3

YD 542231

YD 560241

YD 544239

YD 558234

YD 554246

YD 554229

POW Camp Nbr 11 Br 4

YD 531295

YD 541294

YD 534304

YD 536286

YD 540302

YD 531288

POW Camp Nbr 12

YD 348391

YD 361391

YD 350397

YD 359386

YD 356398

YD 353385

2. In addition to the reported camps it is desired that the following data be included in the annotations.

- a. Location of markers in the immediate vicinity of the camps.
- b. Any military or governmental headquarters, units and installations within the immediate areas surrounding the camps or markers.
- c. Photographs should be 1:6,000 scale and no smaller than 1:8,000.

3. The above photographs and annotations are required for planning purposes.

G/C V B

RILEY F. ENNIS
Major General, General Staff
Assistant Chief of Staff, G2

SECRET

Security Information

G2 HQ FEC ROUTING SLIP
(Do Not Detach)

88413

195

SUBJECT: Request for Aerial Photograph

ACofS, G2 _____ ()	Adm Officer _____ ()	Intelligence Div _____ ()
Deputy _____ ()	Mil Pers _____ ()	Security Div _____ ()
Secretariat _____ ()	Civ Pers _____ ()	441st CIC Det _____ ()
Dep for Adm & Ex O _____ ()	Pers Sgt Maj _____ ()	500 MISG _____ ()
Asst Ex _____ ()	Files _____ ()	FEC Int Sch _____ ()
Planning Group _____ ()	T/S Control O _____ ()	503d MIS Co _____ ()
Dep for Navy _____ ()	Message Center _____ ()	FEC/LG _____ ()
Scty Div G1 _____ ()	Supply _____ ()	Doc Res _____ ()
Asst SIA _____ ()	_____ ()	SSO _____ ()
Spec Asst Radio _____ ()	_____ ()	Japanese Liaison _____ ()
Spec Asst 441st GIC _____ ()	_____ ()	FBIS _____ ()
Spec Asst Fiscal _____ ()	_____ ()	
Spec Asst Comd Rpt _____ ()	_____ ()	

Action _____ ()	Comment _____ ()	Signature _____ ()
Draft Reply _____ ()	Concurrence _____ ()	Initials _____ ()
Info for Reply _____ ()	Approval _____ ()	Dispatch _____ ()
Brief _____ ()	Info _____ ()	File _____ ()

(REMARKS)

Recommend Approval

RRG B

33824

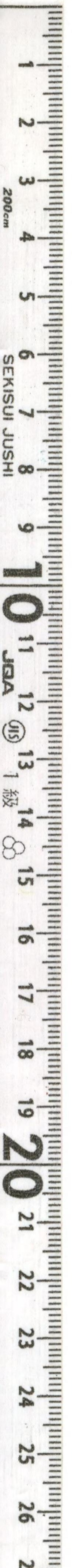
SECRET
SECURITY INFORMATION

SECRET
SECURITY INFORMATION

1
2
3
4
5
6
7
8
9
10
11
12
13
14
15
16
17
18
19
20
21
22
23
24
25
26
27

DECLASSIFIED

Authority 813541
By CEC NARA Date 2/9/12



[Faint, mirrored text from the reverse side of the page, including names and titles like 'Mr. Tolson', 'Mr. Boardman', 'Mr. Nichols', 'Mr. Belmont', 'Mr. Ladd', 'Mr. Clegg', 'Mr. Glavin', 'Mr. Harbo', 'Mr. Rosen', 'Mr. Tracy', 'Mr. Egan', 'Mr. Gurnea', 'Mr. Hendon', 'Mr. Pennington', 'Mr. Quinn', 'Mr. Nease', 'Miss Gandy']

RECEIVED
 21 NOV 1952
 0-2 FEC

RECEIVED
 20 NOV 1952
 0-2 HQ FED
 APO 500

DECLASSIFIED

Authority 813541
By CEC NARA Date 2/9/12

CONFIDENTIAL

SECURITY INFORMATION

Lt Col Kolb
265-383

72773

Request for Aerial Photography

G2

SASJ

5 Sep 52

3 It is recommended that this request be submitted to the Japan JOC for action per instructions contained in OI-10 this headquarters.

2 Incls
n/c

HICVB
----- R. F. E. -----

MEMO FOR RECORD:

SASJ in basic submitted a request through the Engr for aerial photography of a proposed large-unit maneuver area. Engr concur in request. This CN indicates proper procedure for request of such photography under the provisions of OI-10.

RLK RLK 265-383

G2 File Copy

RLK/mj

B


file by



*McC L. Hill SAS-J
file by
3 copies to [unclear]*

3
16
0623

CONFIDENTIAL



72773

CONFIDENTIAL
Security Information

G2 HQ FEC
(Do not detach)

SEP 5 1952
(Date)

SUBJECT: *Request for Aerial Photography*

FROM: G-2 Admin

TO:

- | | |
|-----------------------------|--|
| AC of S, G2 _____ () | Intelligence Division _____ (<u>2</u>) |
| Deputy _____ () | Adm _____ () |
| Secretariat _____ () | Estimates Br _____ () |
| Deputy for Adm _____ () | Plans Br _____ () |
| Dep for Navy _____ () | Geog Br _____ () |
| Planning Group _____ () | SSO _____ () |
| Scty Div Group _____ () | Security Division _____ () |
| Asst Ex _____ () | Adm _____ () |
| Asst SIA _____ () | Japan Br _____ () |
| Sp Asst 441st CIC _____ () | General Affairs Br _____ () |
| Sp Asst Fiscal _____ () | Sp Proj Br _____ () |
| Sp Asst Radio _____ () | 441st CIC Det _____ () |
| Sp Asst FEC/LG _____ () | MISG/FE _____ () |
| Sp Asst Comd Rpt _____ () | FEC Int Sch _____ () |
| Sp Asst Library _____ () | Hq FEC/LG _____ () |
| Adm Officer _____ () | Doc Res _____ () |
| Pers (Mil) _____ () | Supply _____ () |
| Pers (Civ) _____ () | _____ () |
| Japanese Liaison _____ () | Message Center _____ () |

- | | | | |
|------------------|--------------------|---------------------|--------------------------|
| Info _____ () | Approval _____ () | Signature _____ () | Draft Reply _____ () |
| Action _____ () | Concur _____ () | Initials _____ () | Info for Reply _____ () |
| File _____ () | Comment _____ () | Dispatch _____ () | Brief _____ () |

(Date all Comments)

From: G2

To: SASJ

Date: 5 Sep 52

G-2 ACTION

Suspense Date 1200 9 Sept 1952

CONFIDENTIAL
Security Information

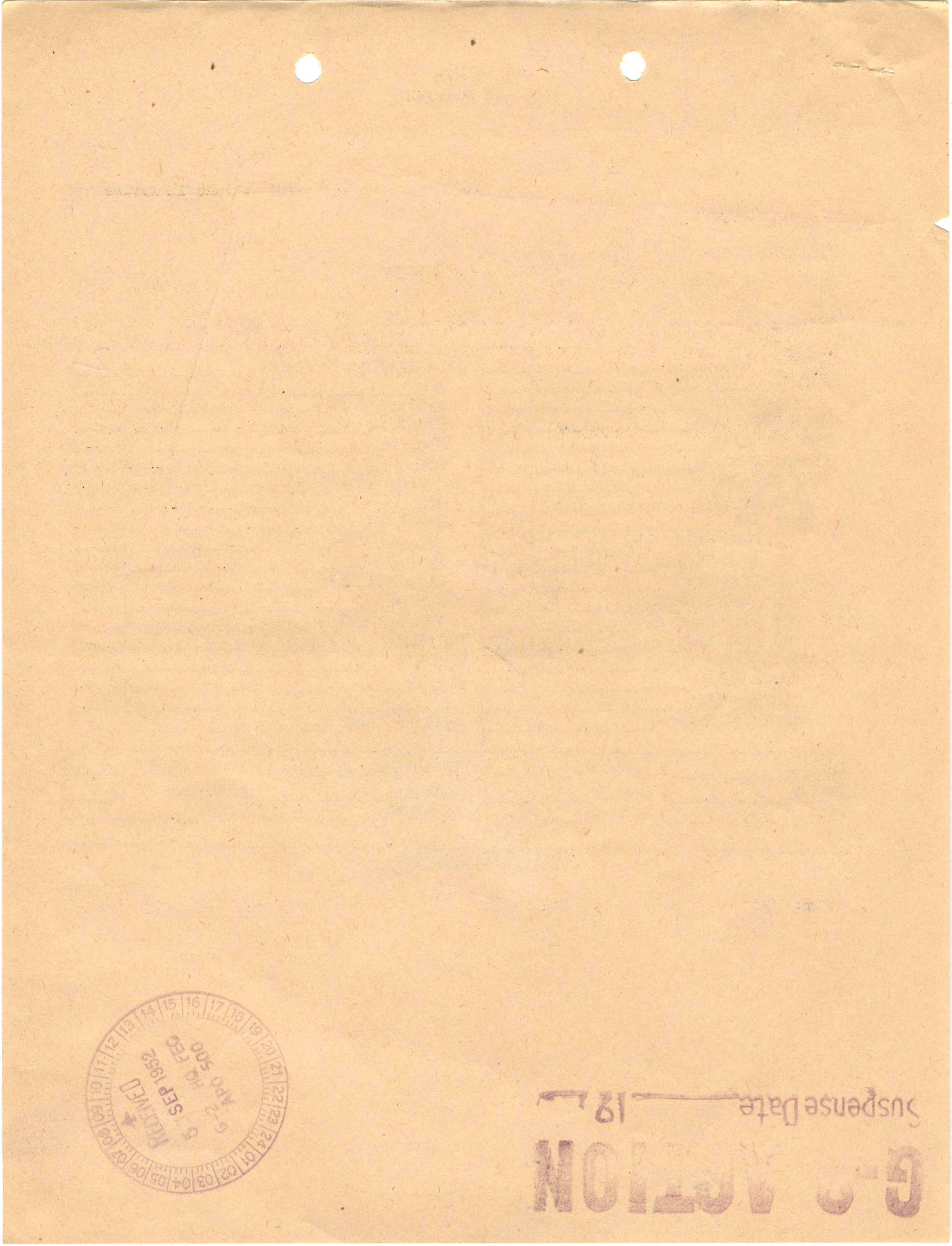
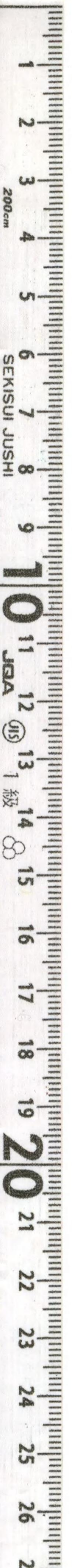
2741

2741

1
2
3
4
5
6
7
8
9
10
11
12
13
14
15
16
17
18
19
20
21
22
23
24
25
26
27

DECLASSIFIED

Authority 813541
By CEC NARA Date 2/9/12



G-2 ACTION
Suspense Date 12/1

DECLASSIFIED

Authority 813541
By CEC NARA Date 2/9/12

SECRET

SECURITY INFORMATION

65067

Capt Steadman
265-388

Aerial Photo Coverage, Central Honshu

G2

SAS-J

31 July 1952

1 Inclosed herewith per conversation with Lt Col Smith on 23 July 1952 are three (3) copies of requested photography of former Japanese Proving Ground in Central Honshu.

3 Incls:
3 sets of aerial photographs of former Proving Ground.

HAC/SI

-----R. F. E.-----

MEMO FOR RECORD:

Subject photography was originally requested by Security Advisory Section, Japan for use by Mr. Ohashi, Japanese Minister of State in briefing Japanese officials on its future use as an Ordnance Proving Ground for the NPRJ.


JMS *[Signature]* 265-388

Felt SA

WAC

G2 File

JMS/emmm



24243

SECRET

3
(18)

062.3



DECLASSIFIED

Authority 81354/
By CEC NARA Date 2/9/12

INFORMATION SECURITY

SECRET

83087

Capt Steadman
252-388

Aerial Photo Coverage, Central Honshu

31 July 1952

SAS-1

OS

Inclosed herewith per conversation with Lt Col Smith on 23 July 1952 are three (3) copies of requested photography of former Japanese Proving Ground in Central Honshu.

3 Incls:
3 sets of aerial photographs of former Proving Ground.

HAC/21

MEMO FOR RECORD:
Subject photography was originally requested by Security Advisory Section, Japan for use by Mr. Ohashi, Japanese Minister of State in briefing Japanese officials on its future use as an Ordnance Proving Ground for the

OS file

1ms [Signature] 252-388


1ms/enum



S/S#3

067.3
21
3

SECRET



SECRET

G2 HQ FEC
(Do not detach)

SECURITY
INFORMATION

31 July 52
Date

SUBJECT: Aerial Photo Coverage, Central Honshu

FROM: ~~Intel Div~~ G2 ID

TO: ~~SAS-J~~ G-2

AC of S,G2 _____ ()	Intelligence Division _____ ()
Deputy _____ ()	Adm _____ ()
Secretariat _____ ()	Plans Br _____ ()
Deputy for Adm _____ ()	Estimates Br _____ ()
Deputy for Navy _____ ()	Geog Br _____ ()
Planning Group _____ ()	SSO _____ ()
Scty Div Group _____ ()	Security Division _____ ()
Asst Ex _____ ()	Adm _____ ()
Asst SIA _____ ()	Japan Br _____ ()
Sp Asst 1st CIC _____ ()	General Affairs Br _____ ()
Sp Asst Fiscal _____ ()	Sp Proj Br _____ ()
Sp Asst Radio _____ ()	1st CIC Det _____ ()
Sp Asst FEC/LG _____ ()	MISG/FE _____ ()
Sp Asst Comd Rpt _____ ()	FEC Int Sch _____ ()
Sp Asst Library _____ ()	Hq FEC/LG _____ ()
Adm Officer _____ ()	Doc Res _____ ()
Pers (Mil) _____ ()	Supply _____ ()
Pers (Civ) _____ ()	_____ ()
Japanese Liaison _____ ()	Message Center _____ ()

Info _____ ()	Approval _____ ()	Signature _____ ()	Draft Reply _____ ()
Action _____ ()	Concur _____ ()	Initials _____ ()	Info for Reply _____ ()
File _____ ()	Comment _____ ()	Dispatch _____ ()	Brief _____ ()

(DATE ALL COMMENTS)

Recommended approval of CN to SAS-J.

leg


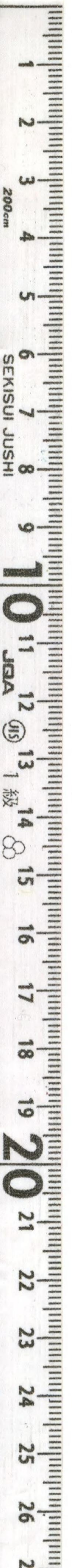
SECRET

24243

1
2
3
4
5
6
7
8
9
10
11
12
13
14
15
16
17
18
19
20
21
22
23
24
25
26
27

DECLASSIFIED

Authority 813541
By CEC NARA Date 2/9/12



SECRET

SECURITY
INFORMATION

~~GENERAL~~ HEADQUARTERS
FAR EAST COMMAND
Military Intelligence Section, General Staff

1
3
2
0
5

ID/PB

APC 500
23 July 1952

SUBJECT: Aerial Photo Coverage, Central Honshu

TO: Deputy for Intelligence
Far East Air Forces
APO 925

1. It is requested that new photography of the area indicated in Inclosure 1 (Map, Central Honshu 1:25,000, Sheet 5550 NW and SW) be flown at the earliest possible date in order to meet an urgent requirement placed on this headquarters. Vertical photography at 1:10,000 scale is desired.

2. Subject photography has been requested by Security Advisory Section, Japan, to assist Mr. Ohashi, Japanese Minister of State in demonstrating to Agriculture and Forestry and Finance ministers and other high-ranking Japanese officials that this area is sparsely cultivated and may be purchased by the NPRJ as an Ordnance Proving Ground. The success of the off-shore procurement program for ammunition and weapons to be produced in Japan depends on the early acquisition of the area, which must be in operation as a Proving Ground by 1 October 1952.

3. It is requested that subject photography be procured at the earliest practicable date consistent with Korean operational commitments. If possible, photography is desired by 31 July 1952.

4. It is requested that three (3) copies of subject photography be forwarded to G2 Intelligence Division, this headquarters.

For the Assistant Chief of Staff, G2:

1 Incl
a/s

13/RSB
R. S. BRATTON
Colonel, General Staff
Deputy

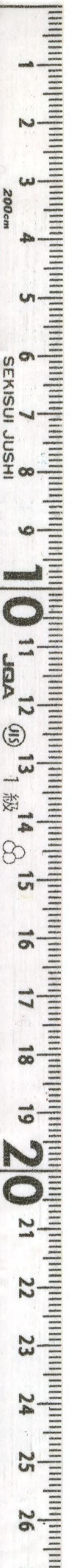
Filo
OKR
H/c to FEAF
BY LT BRIGHT
1145 24 JULY

(18)K
062.3

SECRET

G2 File Copy

JMS/vm



SECRET

SECURITY INFORMATION

GENERAL HEADQUARTERS
FAR EAST COMMAND
Military Intelligence Section, General Staff

Handwritten: 2000

23 July 1952
APO 925

ID/PB

SUBJECT: Aerial Photo Coverage, Central Honan

TO: Deputy for Intelligence
Far East Air Force
APO 925

1. It is requested that new photography of the area indicated in Inclosure 1 (Map, Central Honan 1:25,000, Sheet 2529 N and 25) be flown at the earliest possible date in order to meet an urgent requirement placed on this headquarters. Vertical photography at 1:10,000 scale is desired.

2. Subject photography has been requested by Security Advisory Section, Japan, to assist Mr. Smith, Japanese Minister of State in demonstrating to Agriculture and Forestry and Finance Ministers and other high-ranking Japanese officials that this area is currently cultivated and may be purchased by the HRL as an Ordnance Training Ground. The success of the off-shore procurement program for munition and weapons to be produced in Japan depends on the early acquisition of the area, which must be in operation as a Training Ground by 1 October 1952.

3. It is requested that subject photography be flown at the earliest practicable date consistent with Korean seasonal conditions. If possible, photography is desired by 31 July 1952.

4. It is requested that three (3) copies of subject photography be forwarded to G2 Intelligence Division, this headquarters.

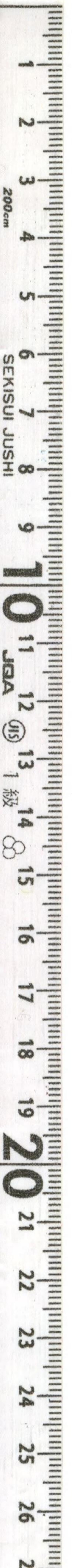
For the Assistant Chief of Staff, G2:

Handwritten notes and stamps:
6-7 ffc
L. S. BRITTON 24 JUL 1952
Colonel, General Staff
deputy
Circular stamp: JUL 24 1952
Handwritten: L/S BRITTON, FEA, X, 11/10, 11/11, 11/12, 11/13, 11/14, 11/15, 11/16, 11/17, 11/18, 11/19, 11/20, 11/21, 11/22, 11/23, 11/24, 11/25, 11/26, 11/27, 11/28, 11/29, 11/30

1 Incl
s/s

Handwritten: (18) 062.3

SECRET



GS FFE Cobb

JWG/AM

Authority 81354/
By CEC NARA Date 2/9/12

SECRET

SECURITY
INFORMATION

SUBJECT: Aerial Photo Coverage, Central Honshu

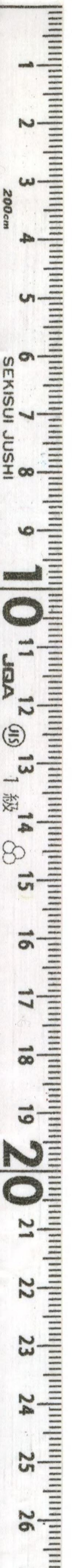
MEMO FOR RECORD:

Intelligence Division suggested that photography of this area might be available in FEAF and Engr files. Subject request was coordinated personally with FEAF Directorate of Reconnaissance (Major Sykes and Capt Klages) and with Engr Sec (Lt Col Gallagher) on 18 July 1952. In view of the time required to obtain new photography, Engr enlarged photography taken in 1946 to meet the desired scale, and forwarded them to this office on 19 July 1952. Five (5) copies of same were forwarded to SAS-J on 21 July 1952, with the request that this office be informed if later photography is desired.

Per conversation with Lt Col Smith of SAS-J on 23 July 1952, only photography taken within the last nine months will be satisfactory. Capt Klages of FEAF has been informed of same. Inst requests that FEAF obtain new photography.

JMS Jms 265-388

SECRET



SECRET
G2 HQ FEC
(Do not detach)

SECURITY
INFORMATION

23 Jul 52
Date

SUBJECT: Aerial Photo Coverage, Central Honshu

FROM: Intel Div

TO: G2

63205

AC of S, G2 _____	(3)	Intelligence Division _____	()
Deputy _____	()	Adm _____	()
Secretariat _____	()	Plans Br _____	()
Deputy for Adm _____	()	Estimates Br _____	()
Deputy for Navy _____	()	Geog Br _____	()
Planning Group _____	()	SSO _____	()
Scty Div Group _____	()	Security Division _____	()
Asst Ex _____	()	Adm _____	()
Asst SIA _____	()	Japan Br _____	()
Sp Asst 441st CIC _____	()	General Affairs Br _____	()
Sp Asst Fiscal _____	()	Sp Proj Br _____	()
Sp Asst Radio _____	()	441st CIC Det _____	()
Sp Asst FEC/LG _____	()	MISG/FE _____	()
Sp Asst Comd Rpt _____	()	FEC Int Sch _____	()
Sp Asst Library _____	()	Hq FEC/LG _____	()
Adm Officer _____	()	Doc Res _____	()
Pers (Mil) _____	()	Supply _____	()
Pers (Civ) _____	()	Message Center _____	()
Japanese Liaison _____	()		

Info _____	()	Approval _____	(X)	Signature _____	()	Draft Reply _____	()
Action _____	()	Concur _____	()	Initials _____	()	Info for Reply _____	()
File _____	()	Comment _____	()	Dispatch _____	(X)	Brief _____	()

(DATE ALL COMMENTS)

*Recommend Approval:
Cal Brotton For signature please*

WAC

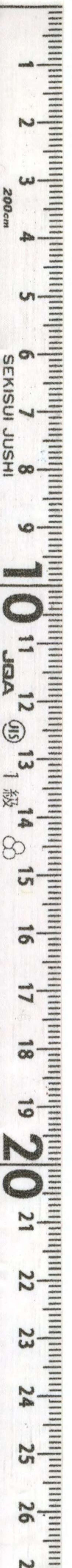
R.R.G.

SECRET

23559

DECLASSIFIED

Authority 813541
By CEC NARA Date 2/9/12



(No not detach)

Faint, mostly illegible text and markings on the document, including a large handwritten '2' in the center.

Vanbrun



Authority 813541
By CEC NARA Date 2/9/12

SECRET

SECURITY
INFORMATION

Lt Col Smith
74-1151 Ext 52

File No. 062.3

Subject: Aerial Photo Coverage

From: SAS-J

To: G2, HQ FEC

16 July 1952

MEMO FOR RECORD:

An aerial photograph of subject coastal area in Central Honshu was requested by Mr. Ohashi, Japanese Minister of State relative to purchase of the area as an Ordnance Proving Ground for the NPRJ.

JMS JMS 265-388

G2 File Copy

2

From: O2

To: SAS-J

Capt Steadman 265-388
19 July 1952

1. Inclosed are five (5) sets of aerial photographs of the scale and area requested. These have been prepared by Engineer Section from earlier, unclassified photography.

2. It is believed that this photography will be adequate for the purposes for which Mr. Ohashi desires to use it. If not, FEAF can fly additional coverage, subject to weather and other operational restrictions.

5 Incls
5 Incl a/s
1 Incl w/d

KHAC


File
9/12

06203

----- R. F. E. -----

SECRET

22903



Authority 81354/
By CEC NARA Date 2/9/12

SECRET

SECURITY
INFORMATION

Lt Col Smith
4-1121 Ext 22


File No. 002.3
From: SAS-1
Subject: Aerial Photo Coverage
To: GS, HQ FEC
16 July 1952

MEMO FOR RECORD:
An aerial photograph of subject coastal area in Central Honshu was requested by Mr. Onishi, Japanese Minister of State relative to purchase of the area as an Ordnance Proving Ground for the WPR.

262-388 JMS

From: GS
To: SAS-1
19 July 1952
Capt. Egan 262-388

1. Inclosed are five (5) sets of aerial photographs of the area and area requested. These have been prepared by Engineer Section from earlier, unclassified photographs.
2. It is believed that this photography will be adequate for the purpose for which the Onishi desires to use it. If not, WPR can try additional coverage subject to weather and other operational restrictions.




1 Incl W/P
2 Incl SA
3 Incl

NHK

002.3

SECRET



OS EITJ e coda

JRE YAM

SECRET
Security Information

G2 HQS FEC
(Do Not Detach)

61713

Date JUL 19 1952

SUBJECT: Aerial Photo Coverage

FROM: G2 Admin

TO:

- | | | | |
|-------------------------|-----|-----------------------------|-----|
| AC of S, G2 _____ | () | Intelligence Division _____ | () |
| Deputy _____ | () | Adm _____ | () |
| Secretariat _____ | () | Plans Br _____ | () |
| Deputy for Adm _____ | () | Estimates Br _____ | () |
| Deputy for Navy _____ | () | Geog Br _____ | () |
| Planning Group _____ | () | SSO _____ | () |
| Sety Div Group _____ | () | Security Division _____ | () |
| Asst EX _____ | () | Adm _____ | () |
| Asst SIA _____ | () | Japan Br _____ | () |
| Sp Asst 441st CIC _____ | () | General Affairs Br _____ | () |
| Sp Asst Fiscal _____ | () | Sp Proj Br _____ | () |
| Sp Asst Radio _____ | () | 441st CIC Det _____ | () |
| Sp Asst FEC/LG _____ | () | MISG/FE _____ | () |
| Sp Asst Comd Rpt _____ | () | FEC Intel Sch _____ | () |
| Sp Asst Library _____ | () | Hq FEC/LG _____ | () |
| Adm Officer _____ | () | Doc Res _____ | () |
| Pers (Mil) _____ | () | Supply _____ | () |
| Pers (Civ) _____ | () | _____ | () |
| Japanese Liaison _____ | () | Message Center _____ | () |

- | | | | | | | | |
|--------------|-----|----------------|-----|-----------------|-----|----------------------|-----|
| Info _____ | () | Approval _____ | () | Signature _____ | () | Draft Reply _____ | () |
| Action _____ | () | Concur _____ | () | Initials _____ | () | Info for Reply _____ | () |
| File _____ | () | Comment _____ | () | Dispatch _____ | () | Brief _____ | () |

(Date all Comments)

19 July 1952

From: Intel Div

To: G2 _____

Recommend approval.


R. R. G.




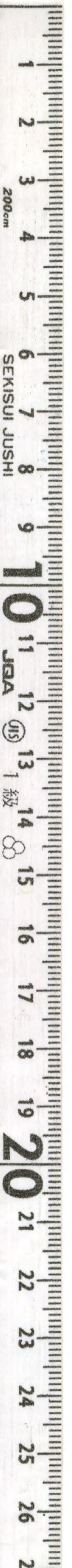
SECRET
Security Information

22903-

1
2
3
4
5
6
7
8
9
10
11
12
13
14
15
16
17
18
19
20
21
22
23
24
25
26
27

DECLASSIFIED

Authority 813541
By CEC NARA Date 2/9/12



SECRET

Security Information

65235

~~GENERAL~~ HEADQUARTERS
FAR EAST COMMAND
Military Intelligence Section, General Staff

APO 500
31 July 1952

SUBJECT: Request for Aerial Photography

TO: Deputy for Intelligence
Far East Air Forces
APO 925

1. It is requested that one (1) copy annotated vertical photographs of UNC POW camps as reported by the Communist Delegation Liaison Officers and listed in CINCPAC radio CX 52629, be furnished this headquarters, attn: Estimates Branch, G2.

2. In addition to the reported camps it is desired that the following data be included in the annotations:

a) Location of markers in the immediate vicinity of the camps.

b) Any military or governmental headquarters, units and installations within the immediate areas surrounding the camps or markers.

3. The above information is required in order to determine if the Communists are endangering UNC POWs by locating their camps near installation of a military target nature or are protecting their military installations by falsely reporting or marking them as POW camps.

R. F. ENNIS
Major General, General Staff
Assistant Chief of Staff, G2


MEMO FOR RECORD:

Request ordered by CN Ennis to G-1, JSPOG, C/S. C/S instructed G-2 to determine if Communist are falsely marking POW sites.

PJC 528

SECRET

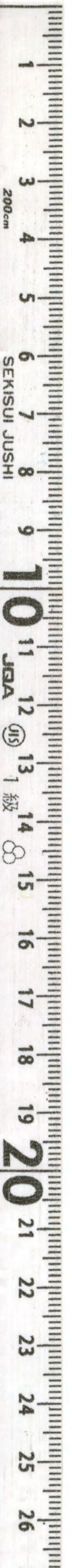
Security Information



3
16

062.3

G2 File Copy



SECRET
SECURITY INFORMATION

65235

G2 HQ FEC
(D not detach)

31 July 52
Date

SUBJECT: Request for air photos

FROM: Intelligence Division

TO: G-2

AC of S,G2	<u>4/3</u>	Intelligence Division	()
Deputy		Adm	()
Secretariat		Plans Br	()
Deputy for Adm		Estimates Br	()
Deputy For Navy		Geog Br	()
Planning Group		SSO	()
Scty Div Group		Secutity Division	()
Asst. Ex	<u>2/1</u>	Adm	()
Asst SIA		Japan Br	()
Sp Asst 441st CIC		General Affairs Br	()
Sp Asst Fiscal		Sp Proj Br	()
Sp Asst Radio		441st CIC Det	()
Sp Asst FEC/LG		MISG/FE	()
Sp Asst Comd Rpt		FEC Int Sch	()
Sp Asst Library		Hq FEC/LG	()
Adm Officer	<u>2</u>	Doc Res	()
Pers (Mil)		Supply	()
Pers (Civ)			()
Japanese Liaison		Message Center	()

Info	()	Approval	()	Signature	()	Draft Reply	()
Action	()	Concur	()	Initials	()	Info for Reply	()
File	()	Comment	()	Dispatch	()	Brief	()

(DATE ALL COMMENTS)

These photos are required in order for us to prepare answer to a chief of staff request.
Recommend approval + sig. by Cien Lewis.



ole

24259

SECRET
SECURITY INFORMATION

DECLASSIFIED

Authority 813541
By CEC NARA Date 2/9/12



SECRET**SECURITY
INFORMATION****GENERAL HEADQUARTERS
FAR EAST COMMAND**

Military Intelligence Section, General Staff

062.3 ID/PB

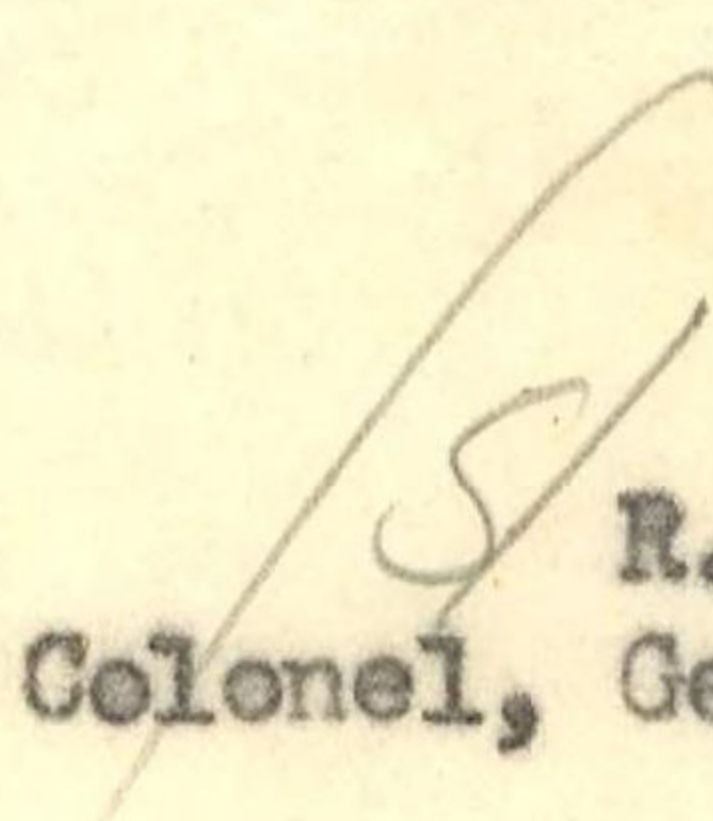
APO 500
2 July 1952

59148

SUBJECT: Request for Aerial Photography**TO: Deputy for Intelligence
Far East Air Forces
APO 925**

1. Photographic coverage of the area as outlined upon the attached map sheet is urgently required to aid in determination of the exact location of Radio Pyongyang.
2. It is requested that this headquarters be furnished two sets each of photo coverage, to include plots, flown at two different dates, both subsequent to 15 April 1952. Photography should be of good quality and the largest scale available.
3. Prints to be furnished this headquarters at the earliest practicable date, attention: Estimates Branch, G2.

For the Assistant Chief of Staff, G2:

1 Incl
Pyongyang
1:12,500


R. S. BRATTON
Colonel, General Staff with Troops
Deputy

MEMO FOR RECORD:

Lt Col Wasson, FEC/LG, requested photo interpretation to locate Radio Pyongyang. Inst requests 2 copies of aerial photography of general area in which radio station is located.

EHA _____ 265-401

SECRET

21814

①6 K.
062.3



DECLASSIFIED

Authority 81354/
By CEC NARA Date 2/9/12

SECRET

SECURITY
INFORMATION

Military Intelligence Section, General Staff
Far East Command
GENERAL HEADQUARTERS

APD 200
2 July 1952

062.3 ID/PB

59148

SUBJECT: Request for Aerial Photography

TO: Deputy for Intelligence
Far East Air Forces
APO 222

1. Photographic coverage of the area as outlined upon the attached map sheet is urgently required to aid in determination of the exact location of Radio Pyongyang.

2. It is requested that this headquarters be furnished two sets each of photo coverage, to include plots, flown at two different dates, both subsequent to 15 April 1952. Photography should be of good quality and the largest scale available.

3. Prints to be furnished this headquarters at the earliest practicable date, attention: Estimates Branch, GS.


For the Assistant Chief of Staff, GS:

R. S. BRATTON
Colonel, General Staff with Troops
Deputy

I Incl
Pyongyang
1:12,500

MEMO FOR RECORD:
Lt Col Wasson, FEC/IG, requested photo interpretation to locate Radio Pyongyang. This request 2 copies of aerial photography of general area in which radio station is located.


EHA _____ 265-101



062.3
1/2

SECRET

59148



S E C R E T
SECURITY INFORMATION

~~GENERAL~~/HEADQUARTERS
FAR EAST COMMAND

Military Intelligence Section, General Staff
Far East Command Liaison Group
Korea Section
APO 500

DATE: 2 July 1952

MEMORANDUM FOR RECORD

SUBJECT: Radio Pyongyang

TO:

The following is an account of action taken to locate and destroy radio Pyongyang:

1. A meeting was held at JSPOG 0900 18 April 1952 for the purpose of discussing feasibility of the destruction of radio Pyongyang. It was determined that insufficient equipment was available in this theater for jamming or drowning out the station and that as a consequence the station should be destroyed to prevent its use as a psychological warfare weapon by North Korea. It was further decided at the meeting that the CO, CCRAK would be requested to determine if Fifth Air Force could carry out the mission of destruction and if not, to request CCRAK agents to sabotage the radio station.
2. On 19 April Intelligence Division published SRI AF-4-2-9-T, subject: Targets in Pyongyang, North Korea. This SRI listed, "communications facilities" among the targets.
3. On 25 Apr 52 FEC/LG advised G2 by IOM that:
 - a. FAF had agreed to strike radio Pyongyang located at YD 35²178 if such action was concurred in by G2 FEC.
 - b. Photo missions would be flown for exact spotting of the radio station. These actions were concurred in by the Chief PsyWar and by G2, FEC.
4. During May photo reconnaissance was unable to locate the radio station in the vicinity previously indicated. PsyWar was advised by FEC/LG to request ASA to initiate a radio fix to locate radio Pyongyang. Major Allen, PsyWar Section informed FEC/LG that this request had been denied by G2 for "security reasons".
5. On 8 June 52, SRI AF 4-2-9-T, "Targets in Pyongyang, North Korea was cancelled by the Intelligence Division. However, FEC/LG notified CO, CCRAK that "cancellation of this SRI is not to be considered as applying to information

S E C R E T

SECURITY INFORMATION

21874

S E C R E T
S E C U R I T Y I N F O R M A T I O N

MR, subj: Radio Pyongyang, dtd 2 Jul 52, Continued

regarding radio Pyongyang. PsyWar Section, Headquarters FEC, continues to be specifically interested in the location and subsequent destruction of this radio station".

6. CCRAK Report F-1152, 23 Jun 52, indicated a CCF platoon at YD 386244 was guarding a radio station. A reliable informant told the source that this radio station had been placed in this location early in April 1952. Informant further reported that Soviet citizens were frequently seen entering the area. CCRAK Note: Previously CCRAK agents reported radio Pyongyang at this location.

7. CCRAK Report J-284, 26 June 1952 reports the Pyongyang broadcasting station at YD 3863 - YD 2365. This station was reported as being 30 meters underground at the site of the former MORAN BONG theater. No one other than employees are allowed in the station. No antenna pole was observed. A floor plan of the station was included in the report.

Jew
J. E. W.

S E C R E T
S E C U R I T Y I N F O R M A T I O N

DECLASSIFIED

Authority 813541
By CEC NARA Date 2/9/12

CROSS REFERENCE SHEET

DATE: 9 June 1952
FROM: CINCFE
TO : COMNAVFE
SUBJECT: Aerial reconnaissance , East China Sea Area

DOCUMENT FILED UNDER: 373.14 CLASSIFIED

LINE NUMBER: 9

FILE NUMBER 062.3 CLASSIFIED

15

1
2
3
4
5
6
7
8
9
10
11
12
13
14
15
16
17
18
19
20
21
22
23
24
25
26
27

200cm
SEKISUI JUSHI
JSA
JIS
1級

CONFIDENTIAL

4
2
7
6
1

G2 File Copy
SctyDiv/SMI/FMF/VS

7m


aerial photographs

1000.1001 Scty Div 3d Ind
G2, GENERAL HEADQUARTERS, FAR EAST COMMAND, APO 500, 26 April 1952
TO: Assistant Chief of Staff, G2, Eighth Army, APO 301

1. Attention is invited to 2d Intersectant.
2. If feasible, additional information would be helpful if it could be ascertained whether anyone in authority in the 550th Engineer Map Depot gave Sergeant Wilson permission to take these photographs with him.

For the Assistant Chief of Staff, G2:

2 Incls
2/0



file as 94-310

Cross
R. S. BRATTON
Colonel, General Staff with Troops
Deputy

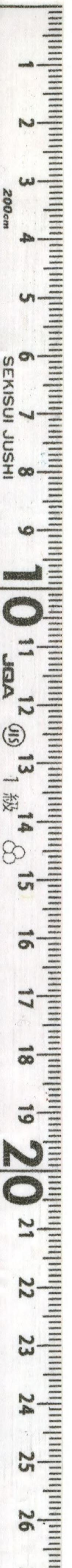
3
14

MEMO FOR RECORD:

062.3 CIC REPORT 27 March reveals that the Customs Inspector at Honolulu International Airport during a routine customs check noted several photographs in the possession of a soldier. Possession was taken

CONFIDENTIAL

SECURITY INFORMATION



CONFIDENTIAL

Several photographs

2ccAD1A/2MI/EME/AB
GS F11e cobA

W


TO: Assistant Chief of Staff, GS, Right Wing, APO 301
FROM: 1000, 1001 301 Div
1. Attention is invited to SA Informant.

2. It is noted, additional information would be helpful if it could be ascertained whether anyone in authority in the 2500th Engineer Reg Depot gave Sergeant Wilson permission to take these photographs with him.

For the Assistant Chief of Staff, GS

Handwritten initials

Major, General Staff with Troops
Deputy



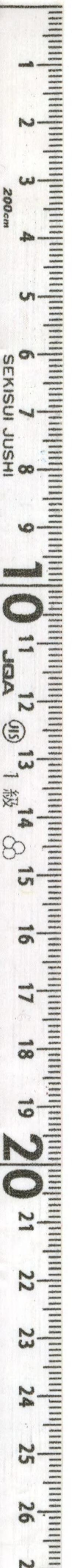
2 copies
7/6

MEMO FOR RECORD:

CGO REPORT 27 March reveals that the Customs Inspector at Honolulu International Airport during a routine customs check noted several photographs in the possession of a soldier. Possession was taken

SECURITY INFORMATION

CONFIDENTIAL




CONFIDENTIAL

MEMO FOR RECORD: (Continued)

of the photographs and they were held for an inspection by the Counter intelligence representative. A review revealed that several were classified. The pictures were taken from Sergeant Paul D. Wilson, formerly of the 550th Engineer Map Depot, APO 301. The photos were taken and processed by Intelligence Representative. Letter 31st of March from Headquarters, 401st CIC Det forwards photos to the Assistant Chief of Staff, G2, US Army, Pacific, APO 95A. 1st Ind fwds photos to AC of S, G2, DA. 2d Ind fwds photos to AC of S, G2, GHR, FEC for review and classification. 3d Ind from G2, GHR to G2, 8th Army as indicated above.

FMF

26-6147



SECRET
SECURITY INFORMATION
GENERAL HEADQUARTERS
FAR EAST COMMAND
Document Research Section

41842

18 April 1952

SUBJECT: Hainan Island, Intelligence Coverage of

THRU: Assistant Chief of Staff, G2
GHQ, FEC
APO 500

TO: Deputy for Intelligence
Far East Air Forces
APO 925

1. It is requested that FEAF obtain and forward to this section a comprehensive file containing reconnaissance photographs of Hainan Island.

2. The file will be utilized to check raw information regarding Chinese Communist activities on subject island. Therefore, it would be desirable if the photograph reader's analysis be forwarded with the file for use as a reference working paper.

3. Until conclusive evidence of the enemy's use of this island is established, it would be appreciated if FEAF would keep this section informed on future developments revealed in photographic coverage of this area.



George E. Aurell
Chief, Document Research Section

1st Ind

G2, GENERAL HEADQUARTERS, FAR EAST COMMAND, APO 500, 20 April 1952.

TO: Deputy for Intelligence, Far East Air Forces, APO 925

HAC/sj
R. F. E.

File

3
13

06213

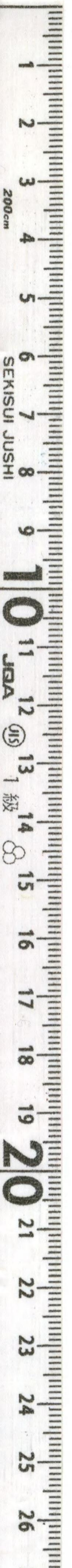
SECRET
SECURITY INFORMATION

DRS. 00889

41842

G2 File Cy

GFA/RAE/kmm



Authority 813541
By CEC NARA Date 2/9/12

SECRET
SECURITY INFORMATION
GENERAL HEADQUARTERS
PAR EAST COMMAND
Document Research Section

41845

18 April 1952

SUBJECT: Hainan Island, Intelligence Coverage of

THRU: Assistant Chief of Staff, GS
GHC, FEC
APO 500

TO: Deputy for Intelligence
Par East Air Forces
APO 925

1. It is requested that FEAF obtain and forward to this section a comprehensive file containing reconnaissance photographs of Hainan Island.

2. The file will be utilized to check new information regarding Chinese Communist activities on subject island. Therefore, it would be desirable if the photograph reader's analysis be forwarded with the file for use as a reference working paper.

3. Until conclusive evidence of the enemy's use of this island is established, it would be suggested that FEAF would keep this section informed on future developments covered in photographic coverage of this area.



Chief, Document Research Section
George A. Howell

1st Ind

GS, GENERAL HEADQUARTERS, PAR EAST COMMAND, APO 500, 20 April 1952.

TO: Deputy for Intelligence, Par East Air Forces, APO 925

HAC/21
R. F. H.


DRS 00889

SECRET
SECURITY INFORMATION

00213
(3)

GS LTJG CA

GEN/RAE/JOINT



DECLASSIFIED

Authority 813541
By CEC NARA Date 2/9/12

CONFIDENTIAL SECURITY INFORMATION

6722
31722
31722

Capt Gerard
26-6037

Map and Aerial Photo Survey Examination

G2

G3

11 Apr 52

3

1. Action is being taken to revise the examination in accordance with recommendations in paragraphs 1a and b, C/N 2.
2. Revised examination will be forwarded upon completion.
3. Upon notification of acceptance by G3, a representative from the FEC Intelligence School will coordinate with G3 to establish the trial testing as suggested in paragraph 2, C/N 2.

3 Incls
w/d

Stacks

R. F. E.

MEMO FOR RECORD:

Self-explanatory.

WJG *WJG*
26-6037

EHFS *EHFS*
26-7838

cy to Wright
File

G2 File Copy
EHFS/WJG/rd

OK
062.3

CONFIDENTIAL SECURITY INFORMATION



DECLASSIFIED

Authority 813541
By CEC NARA Date 2/9/12

COPY

CONFIDENTIAL
SECURITY INFORMATION





Major Hughes
26-8338

2 From: G3 To: G2 Date: 10 Apr 1952

1. In view of the necessity of providing a rapid, conclusive means by which commanders may determine map and photo reading proficiency of their officers, G3 recommends:

- a. That proposed examination be reduced to a 1 hour duration.
- b. That proposed examination consist of practical work only, using a moderate number of representative maps and aerial photographs.

2. G3 concurs in par 4, C/N 1 that proposed examination be further trial tested. Suggest selection of officers from pipeline at Camp Drake as "guinea pig", with G2 and G3 monitorship in order to further establish validity of the examination which will be used by this command.



----- E. K. W. -----

CONFIDENTIAL
SECURITY INFORMATION

COPY

DECLASSIFIED

Authority 813541
By CEC NARA Date 2/9/12

COPY

CONFIDENTIAL
SECURITY INFORMATION

Major Hughes
26-8338

Date: 10 Apr 1952

To: G2

From: G3

2

1. In view of the necessity of providing a rapid, conclusive means by which commanders may determine map and photo reading proficiency of their officers, G3 recommends:

- a. That proposed examination be reduced to a 1 hour duration.
- b. That proposed examination consist of practical work only, using a moderate number of representative maps and aerial photographs.

G3 concurs in par 1, G/N I that proposed examination be further suggested. Suggest selection of officers from pipeline at Camp Drake as "guinea pigs", with G2 and G3 monitoring in order to further establish the examination which will be used by this command.

RECEIVED
6-2-52
APR 12 1952
DISPATCHED

DISPATCHED
11 APR 1952
MISG/FE

CONFIDENTIAL
SECURITY INFORMATION

COPY



569

CONFIDENTIAL

Security Information
G2 CHQ. FEC
(Do not detach)

31720

~~8315~~

APR 10 1952

6722

SUBJECT: Map and Aerial Photo Survey Examination

FROM: G2 Admin

TO:

- | | |
|-----------------------------------|---|
| A CofS, G2 _____ () | Intelligence Division _____ () |
| Deputy _____ () | Operations _____ () |
| Secretariat _____ () | PDM _____ () |
| Deputy for Admin _____ () | Fm Mil Ln _____ () |
| Deputy for Navy _____ () | Plans and Estimates _____ () |
| Planning Group _____ () | Special Intell _____ () |
| Asst Ex _____ () | Geog Br _____ () |
| Asst Sec Div _____ () | Targets Branch _____ () |
| Asst SIA _____ () | Tech Intell Branch _____ () |
| Sp Asst 441st CIC _____ () | SSO _____ () |
| Sp Asst Fiscal _____ () | Japan Section _____ () |
| Sp Asst Radio _____ () | Security Division _____ () |
| Sp Asst FEC/LG _____ () | Admin _____ () |
| Sp Asst Comd Rpt _____ () | Operations _____ () |
| Sp Asst Library _____ () | Plans and Policies _____ () |
| Admin Officer _____ () | 441st CIC _____ () |
| Pers (Mil) (Civ) _____ () | PSB _____ () |
| Pers Sgt Major _____ () | MISG/FE _____ () |
| Japanese Liaison _____ () | FEC Intell School _____ () |
| | Hq FEC/LG _____ () |
| Info _____ () Approval _____ () | Signature _____ () Draft Reply _____ () |
| Action _____ () Concur _____ () | Initials _____ () Info for Reply _____ () |
| File _____ () Comment _____ () | Dispatch _____ () Brief _____ () |

Date All Comments

11 April 1952

Forwarded herewith G2 reply to G3 C/N 2 which returned map and photo examination for revision.

E.H.F.S.
E.H.F.S.



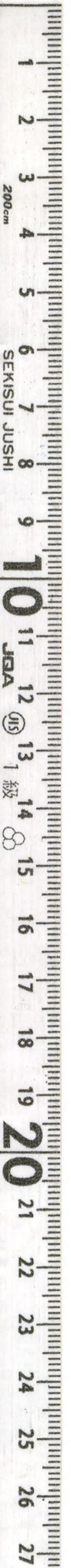
CONFIDENTIAL

Security Information

1
2
3
4
5
6
7
8
9
10
11
12
13
14
15
16
17
18
19
20
21
22
23
24
25
26
27

DECLASSIFIED

Authority 813541
By CEC NARA Date 2/9/12



SECRET
SECURITY INFORMATION

3
3
6
2
9

INF DIV/Geog Br (19 Mar 52) 1st Ind
SUBJECT: Formosan Photography

G2, GENERAL HEADQUARTERS, FAR EAST COMMAND, APO 500, 31 Mar 52
TO: Assistant Chief of Staff, G2, Washington 25, D. C.

1. Photographs taken by Dr. Wilson and Captain L. Fair in Taiwan are not available. All film available to this office through supply channels is seriously outdated. In this instance approximately 500 photographs by the above individuals are unavailable because of poor film. Dr. Wilson has about six rolls of Kodachrome now being processed in ZI. Upon their return copies of reference subjects will be forwarded.

2. Because of the poor quality of film stock available in FEC it is suggested that request for additional photographs be directed to CINCPAG for further action.

For the Assistant Chief of Staff, G2:

Cassell/S
CHAS. M. MYRICK
Colonel, General Staff with Troops
Deputy for Administration

MEMO FOR RECORD:

Basic letter from G2 DA requests copies of photographs of Formosa secured by Dr Wilson and Capt Fair of G2, FEC and Maj Chin, MAAG, Formosa. Inst Ind is self-explanatory.

LSW 26-8582

Copy to Geog Br
File

DISPATCHED
1 APR 1952
G-2 FEC

OK.
062.3

SECRET
SECURITY INFORMATION

G2 File LSW/pc

MT by H.V.W.

1
2
3
4
5
6
7
8
9
10
11
12
13
14
15
16
17
18
19
20
21
22
23
24
25
26
27

SECRET

SECURITY INFORMATION

35248

**GENERAL HEADQUARTERS
FAR EAST COMMAND**
Military Intelligence Section, General Staff

APD 500
27 March 1952

ID/P&E

SUBJECT: Request for Aerial Photography

TO: Deputy for Intelligence
Far East Air Forces
APO 925
ATTENTION: Directorate of Reconnaissance

1. Reference is to CCRAK Report No. 665, JACK, 19 March 1952, "NK Central Motors Repair Plant," which contains detailed information on the Central Motors Repair Plant, located at P'yongannam-do, Taetong-kun, Tongammyon, Ochung Mine (YD 404533).

2. This installation was formerly occupied by the Sunan Machinery Manufacturing Works until its merger, in 1951, with the Central Motors Repair Plant, formerly at Yongsong (YD 409336).

3. It is requested that photographic coverage of subject installation be procured, at specifications FEAF deems adequate and that target analysis interpretation of same be forwarded to G2, GHQ, FEC (Attn: Chief, Plans and Estimates Branch).

For the Assistant Chief of Staff, G2:



RS
R. S. BRATTON
Colonel, General Staff with Troops
Deputy

MEMO FOR RECORD:

This action initiated by Lt Col Kolb, 26 Mar 52.
No photo coverage of Central Motors Repair Plant exists at FEAF.

JMS _____ 26-6068

file
1/2

10

06952

062.3

SECRET

G2 File

JMS/en



SECURITY INFORMATION

SECRET

Military Intelligence Section, General Staff
FAR EAST COMMAND
GENERAL HEADQUARTERS

AFPO 500
27 March 1952

ID/PSE

SUBJECT: Request for Aerial Photography

TO: Deputy for Intelligence
Far East Air Forces
AFPO 925
ATTENTION: Directorate of Reconnaissance

1. Reference is to CORAK Report No. 885, JACK, 19 March 1952, "The Central Motors Repair Plant," which contains detailed information on the Central Motors Repair Plant, located at P'yongnan-do, Taesong-ku, Tonggwan, Ouhang Mine (YD 404223).

2. This installation was formerly occupied by the Sunan Machinery Manufacturing Works until its merger, in 1951, with the Central Motors Repair Plant, formerly at Yongsong (YD 403226).

3. It is requested that photographic coverage of subject installation be provided, at specifications FEAF deems adequate and that target analysis interpretation of same be forwarded to GS, GND, FEO (Attn: Chief, Plans and Estimates Branch).

For the Assistant Chief of Staff, GS:

R. S. BRATTON
Colonel, General Staff with Troops
Deputy



MEMO FOR RECORD:

This action initiated by Lt Col Kolb, 26 Mar 52. No photo coverage of Central Motors Repair Plant exists at FEAF.

AFPO 500

SECRET

0820

00213



GS File JMS/er

SECRET

G², GHQ, FEC
(DO NOT DETACH)

SECURITY
INFORMATION

35248

27 March

1952

SUBJECT: Request for Aerial Photography

FROM: Intel Div

TO: G2

- ACofS, G2
- Deputy
- Secretariat
- Deputy for Adm
- Deputy for Nav
- Planning Group
- Asst Ex
- Asst CI Div
- Sp Asst 441st CIC
- Sp Asst Fiscal
- Sp Asst Radio
- Sp Asst FEC L/G
- Sp Asst Comd Rpt
- Sp Asst Library
- Sp Asst SIA
- Adm Officer
- Personnel (Mil) (Civ)
- Personnel Sgt Major
- Jap (Ln) (Section)

- Theater Intelligence
- Operations
- PDM
- En Mil Ln
- Plans & Estimates
- Special Intel
- Geog Branch
- Targets Branch
- Tech Intel Branch
- SSO
- CI Division
- Adm
- Operations
- Plans & Policies
- 441 CIC Det
- PSE
- ATIS
- Hq FEC L/G
- FEC Intel School

Info Approval Signature Draft Reply
 Action Concur Initials Info for Reply
 File Comment Dispatch Brief

DATE ALL COMMENTS

Attached letter, this headquarters, requests FEAF to obtain photo coverage of Central Motors Repair Plant in North Korea and to forward target analysis interpretation of same to G2, GHQ, FEC.

This installation was described in CCRAK Rpt #665, 19 Mar 52. Liaison with FEAF reveals that no prior photo coverage of this plant has been accomplished. Recommend approval of attached letter.

H. V. W.

Col Bratton: For signature please JMC

66532

SECRET

7463

1
2
3
4
5
6
7
8
9
10
11
12
13
14
15
16
17
18
19
20
21
22
23
24
25
26
27

DECLASSIFIED

Authority 813541
By CEC NARA Date 2/9/12



31720
6722

CONFIDENTIAL
SECURITY INFORMATION

Capt Gerard
26-6037

Map and Aerial Photo Survey Examination

MAR 19 1952

G2

G3

- 1
1. Forwarded herewith three (3) survey examinations on map and aerial photograph reading (Incls 1, 2 and 3) prepared by the FEC Intelligence School in accordance with par 7, Training Memorandum No 1, GHQ, FEC, dated 1 Jan 52. These examinations all have the same objective and are of the same scope, however sufficient differences exist to be of assistance in avoiding compromise. The examinations have been classified "Confidential" (NOSEC) during the preparation phase, again to avoid compromise. This classification may be retained or discarded as desired. It will be noted that five kits have been prepared for each examination. In each case, Kit No. 1 is for use by the examiner while Kits 2 thru 5 are for use of personnel being examined.
 2. Each examination has been arranged first to refresh the student's memory in such subjects as orientation, direction, ground forms, identification, etc., and then to lead him into practical application of his general knowledge. The practical work involves the coordinated use of a small scale US map, a large scale foreign map, and an aerial photograph. The final sections of each examination are designed to test the student's familiarity with conventional signs, symbols, and abbreviations. Each question has been tested on approximately 100 officers of varying military background to determine validity. Weights have been assigned to questions in such manner that practical application has a value of 560 points out of 1,000. Based on evaluation to date, a final computed score of 70 or more is considered indicative that an individual does not need refresher training in the subject within the provisions of TM No 1, 1952.
 3. a. The negative utilized to reproduce Map II will be made available by FEC Intel School upon request. It has been "Touched Up" to facilitate the reading of its geographic corner coordinates and triangulation point numerals.
b. An annotated negative for use in the reproduction of the proposed aerial photograph is also available if desired.
c. When the Answer Sheet is reproduced, it is suggested that the grading boxes be in a different color than the spaces provided for answers.
 4. Due to the changes that have been incorporated in the final drafts, (reduction in number of questions, removal or rewording of controversial questions and answers, increased legibility for administrative use of Map II, etc) and to increase sampling for more statistical data, it is suggested that a final trial examination be conducted with a selected group. This group should be composed insofar as possible of a representative cross section of those who will be tested. This would have the advantage of determining for G3 whether or not the allotted time (2 hours) is sufficient as well as whether or not the

G2 File CJ-2
EHFS/WJG/bj

CONFIDENTIAL SECURITY INFORMATION

CONFIDENTIAL
SECURITY INFORMATION

Capt Gerard
26-6037

Map and Aerial Photo Survey Examination

MAR 19 1952

G2

G3

1
(Cont'd)

foreign map used in the examination should be gridded as has been strongly recommended by a number of the officers who have taken the examination. Personnel from the Intelligence School are available to assist G3 in the conduct of such a trial examination.

5. Lt Col C J Blake (telephone Camp Palmer, Ext 19) and/or Maj W F Arnold (Ext 21) are designated as action officers for the purpose of advising in the final preparation and compilation of subject examinations.

3 Incls

- 1. Exam No 1 (5 kits)
- 2. Exam No 2 (5 kits)
- 3. Exam No 3 (5 kits)

WAC/SJ

R. F. E.

MEMO FOR RECORD:

18 March 52

Inst self-explanatory C/N prepared to fwd to G3 map and photo reading exam prep per par 7, Tng Memo No 1, 1952. Negatives retained on call at FEC Intel Sch to avoid damage in transmittal.

WJG *[Signature]*
26-6037

EHFS *[Signature]*
26-7838

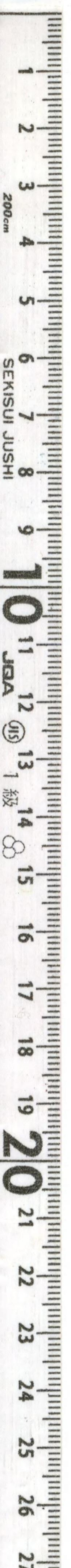
WJG

cyto smigfe
[Signature]



CONFIDENTIAL

SECURITY INFORMATION



CONFIDENTIAL
SECURITY INFORMATION

Capt Gerald
26-0037

Map and Aerial Photo Survey Examination

MAR 19 1952

Foreign map used in the examination should be gridded as has been strongly recommended by a number of the officers who have taken the examination. Personnel from the Intelligence School are available to assist G3 in the conduct of such a trial examination.

(Cont'd)

2. Lt Col C J Blake (telephone camp father, Ext 19) and/or Maj W F Arnold (Ext 21) are designated as action officers for the purpose of advising in the final preparation and completion of subject examinations.

- 3 Incls
1. Exam No 1 (2 kits)
 2. Exam No 2 (2 kits)
 3. Exam No 3 (2 kits)

Handwritten signature/initials

18 March 52

MEMO FOR RECORD:


Inst self-explanatory. V prepared to fwd to G3 map and photo reading exam prep per par 7, The Memo No 1, 1952. Negatives retained on call at FEC Intel Sch to avoid damage in transmission.

Handwritten signatures and initials
W1G
EHTS
26-1838
W1G
26-0037

Large handwritten signature



CONFIDENTIAL
SECURITY INFORMATION



File

NOT RELEASABLE
GENERAL HEADQUARTERS, FAR EAST COMMAND
ADJUTANT GENERAL'S OFFICE
RADIO DIVISION

TO FOREIGN NATIONALS
INCOMING MESSAGE
SPECIAL HANDLING REQUIRED

SECRET

FFH/egg

(SECURITY INFORMATION)

DEFERRED

5 Mar 52

FROM : USARMLO HONG KONG

TO : CINCPAC TOKYO JAPAN, DEPTAR (G-2) WASH DC

NR : HONG KONG 733 (NOFORN)

Attn inv fol USAIRLO Hong Kong Repts fwding aerial photo
cover flown by RAF during period 21 Jan-15 Feb:
IR 84-52 on Paracels Islands,
IR 90 and 104-52 on San Tsao Island.
IR 91 and 106-52 on Keiou Island.
IR 102-52 on Tung-Ao.

BLIGHT

ACTION : G-2 *INT DIV*

71368

DEFERRED


TOO : 040750 Z
MCN : 61934

(SECURITY INFORMATION)

SECRET

CONSULT CRYPTO CENTER BEFORE DECLASSIFYING
SPECIAL HANDLING REQUIRED

Paraphrase not required. Handle as correspondence of classification
carried hereon per paragraphs 17a(1)(2) and 41c(2)(3) and g(1),
AR 380-5, 15 November 1949.



B
8

