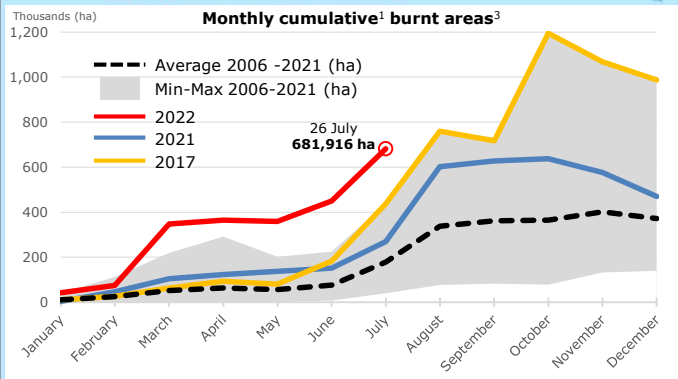
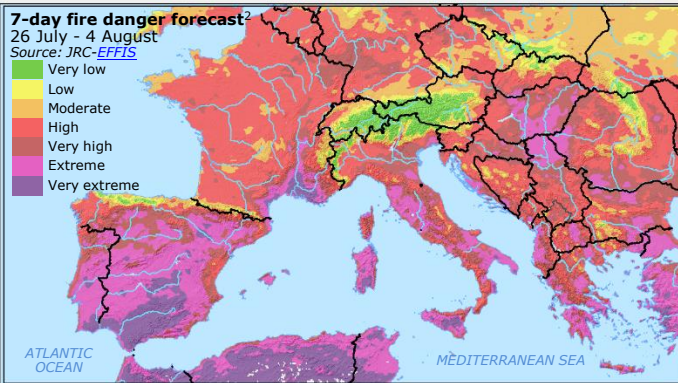


Southern Europe | EU response to wildfires



Impact overview

- Fatalities**
Source: Gov. of Portugal, Italian Civil Protection, DSN
- Injured people**
Source: Gov. of Portugal, DSN
- Evacuations**
Source: DSN, COGIC, Greek Civil Protection, Italian Civil Protection, Gov. of Portugal, Slovenian Civil Protection, HZS Ústecký

Location of burnt areas³

Source: JRC-EFFIS

1 May–26 July 2022

Active fire detection

Source: JRC-EFFIS

▲ 25-26 July 2022

- ✈️ Operational airport/heliport
- ✈️ Forest fire fighting plane
- 🚁 Helicopter
- 👤 Forest fire fighting team
- 🇪🇺 EU Civil Protection Mechanism (UCPM) activation
- 🇪🇺 rescEU aircraft deployment
- 🗺️ Copernicus Emergency Mapping Service (EMSR) activation

NAME Country with UCPM activation
Place Location of firefighting operations
 — Country boundary

Czechia

Ongoing

- 🇵🇱 Poland 1
- 🇸🇰 Slovakia 1
- 🇮🇹 Italy 2

🇪🇺 rescEU

👤 → ~300

France

Closed

- 🇬🇷 Greece 2

🇪🇺 rescEU

👤 → 36,750

Portugal

Closed

- 🇮🇹 Italy 2
- 🇪🇸 Spain 2

🇪🇺 rescEU

PORTUGAL

👤 1 🚁 200 👤 → 1,067

Slovenia

Closed

- 🇸🇰 Slovakia 1
- 🇦🇹 Austria 1
- 🇷🇸 Serbia 2
- 🇦🇷 Croatia 1
- 🇷🇴 Romania 2

🇪🇺 rescEU

Albania

Closed

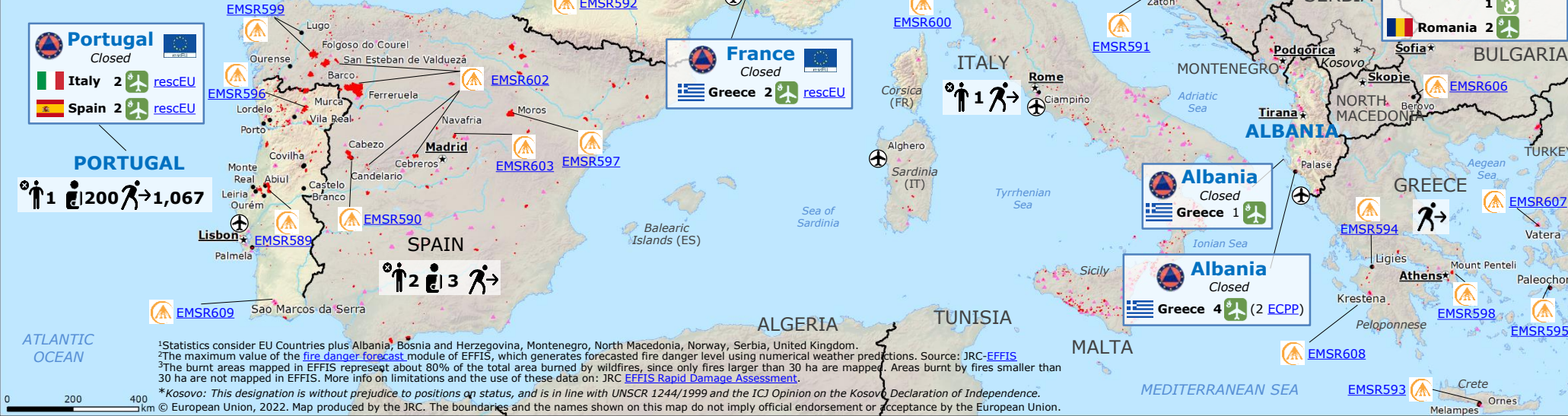
- 🇬🇷 Greece 1

🇪🇺 rescEU

Albania

Closed

- 🇬🇷 Greece 4 (2 ECPP)



¹ Statistics consider EU Countries plus Albania, Bosnia and Herzegovina, Montenegro, North Macedonia, Norway, Serbia, United Kingdom.
² The maximum value of the fire danger forecast module of EFFIS, which generates forecasted fire danger level using numerical weather predictions. Source: JRC-EFFIS
³ The burnt areas mapped in EFFIS represent about 80% of the total area burned by wildfires, since only fires larger than 30 ha are mapped. Areas burnt by fires smaller than 30 ha are not mapped in EFFIS. More info on limitations and the use of these data on: JRC EFFIS Rapid Damage Assessment.
 *Kosovo: This designation is without prejudice to positions on status, and is in line with UNSCR 1244/1999 and the ICJ Opinion on the Kosovo Declaration of Independence.
 © European Union, 2022. Map produced by the JRC. The boundaries and the names shown on this map do not imply official endorsement or acceptance by the European Union.