

South Asia | Monsoon Season Impact

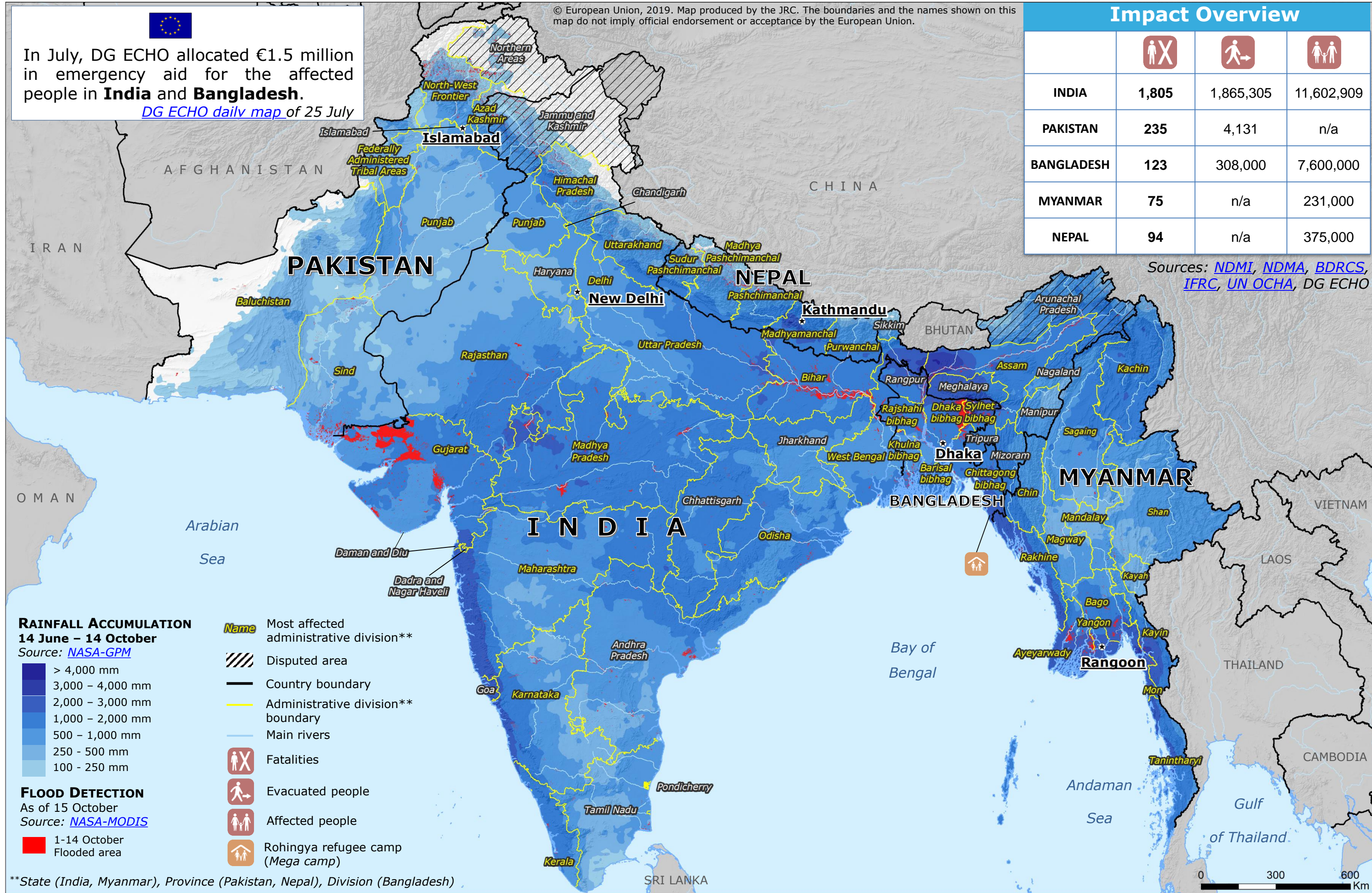
In July, DG ECHO allocated €1.5 million in emergency aid for the affected people in **India** and **Bangladesh**.
[DG ECHO daily map of 25 July](#)

© European Union, 2019. Map produced by the JRC. The boundaries and the names shown on this map do not imply official endorsement or acceptance by the European Union.

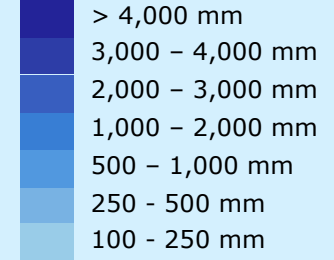
Impact Overview

INDIA	1,805	1,865,305	11,602,909
PAKISTAN	235	4,131	n/a
BANGLADESH	123	308,000	7,600,000
MYANMAR	75	n/a	231,000
NEPAL	94	n/a	375,000

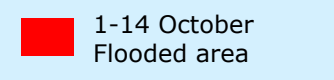
Sources: [NDMI](#), [NDMA](#), [BDRCS](#), [IFRC](#), [UN OCHA](#), DG ECHO



RAINFALL ACCUMULATION
 14 June – 14 October
 Source: [NASA-GPM](#)



FLOOD DETECTION
 As of 15 October
 Source: [NASA-MODIS](#)



- Name** Most affected administrative division**
- Disputed area
- Country boundary
- Administrative division** boundary
- Main rivers
- Fatalities
- Evacuated people
- Affected people
- Rohingya refugee camp (Mega camp)

**State (India, Myanmar), Province (Pakistan, Nepal), Division (Bangladesh)

