DECLASSIFIED E.O. 12065 SECTION 3-402/NNDG NO. 178019

Building Section

Duties of the section

Affairs relative to the Building Control.

Investigation into the application for building permit or report received, issuing permit or permits and control of violation of the Building Regulation etc. will be handled in accordance with the Temporary Building Control Law.

Building supervisors were posted at the Okayama City and each county office and are rendering best efforts to guide or supervise the building affairs.

Affairs relative to Enactment of City Area Building Law.

Making efforts to guide or supervise the affairs, placing stress on the technical phase in views of structure, installation, security, fire prevention, and disaster prevention of buildings.

Affairs relative to Building Statistics

Making fundamental data on building, explaining the development of buildings in accordance with the Regulation concerning Building Statistics Investigation.

DECLASSIFIED E.O. 12065 SECTION 3-402/NNDG NO. [illegible]

Duties of Maintenance Section

1. Affairs relative to construction, alteration, maintenance and repair of prefectural-owned buildings.

2. Affairs relative to housing:

   A. Affairs concerning the construction of dwelling houses half of which expenses is subsidized.

   B. Affairs relative to designs for construction of dwelling houses and examinations of construction works under the Law concerning Public Bank for Financial Aid in Housing.

   C. Other affairs relative to enforcement of various laws concerning housing.

Progress of Construction Works

1. A. Major works for construction, alteration, maintenance and repair of prefecture-owned buildings being carried out:

Name of works	Construction costs	Date works started	Scheduled date works completed	Percentage of progress
Construction of Training Institute Building of Agricultural Cooperative Association	¥ 2,444,000	14 June	10 Sept.	40%
Construction of classrooms of Okayama South Senior High School	3,096,800	19 "	" "	30%
Repair of Agricultural Experiment Station Building	437,000	23 May	30 June	100%

B. Major Projected Works:

Construction of Auditorium of Okayama Pref. Kamogata Senior High School	Construction costs:	¥2,400,000
Construction of dwelling houses for personnel of Okayama Perf. Printing Office	"	¥1,500,000
Additional Construction of Okayama Pref. Agricultural Affairs Training Institute Building	"	¥1,250,000
Construction of Okayama C.I.E. Library Building	"	¥6,400,000

The above works are in course of designs and are scheduled to be started within one month.

DECLASSIFIED E.O. 12065 SECTION 3-402/NNDG NO. [illegible]

2. A. Project for construction of people's dwelling houses half of which expenses is subsidized.

Okayama City:	Ferro-concrete	24 houses	Construction costs:
	Concrete block	16 "	¥26,915,400
	Wooden	60 "	
Kurashiki City:	Ferro-concrete	18 houses	" ¥13,107,400
	Wooden	30 "	
Tamano City:	Wooden	50 houses	" ¥ 8,540,800
Kojima City:	"	30 "	¥ 5,124,400
Tamashima City:	"	20 "	¥ 3,416,200
Kotoura-cho:	"	20 "	¥ 3,416,200

The construction plans for the above projects are now being examined by the Construction Ministry, and works will be started as soon as the approval is granted. These houses will be rented to persons in great need of dwelling houses by fair lot after the completion of construction.

B. Applications of those who want loan are now being accepted by the designated banks as the public bank for the examinations of designs and construction works for dwelling houses under the Law concerning Public Bank for Financial Aid in Housing.

As soon as those who will get loan are decided, the examinations will be started. The number of houses to which loan is expected to be given is about 800.

C. The laws and ordinance relative to our section for the affairs concerning enforcement of the laws and ordinances governing housing are as follows:

1) Housing Association Law.

2) Leased Building Association Law.

3) Leased Land and Building Temporary Measures Law.

4) Housing Emergency Measures Ordinance.

DECLASSIFIED E.O. 12065 SECTION 3-402/NNDG NO. [illegible]

Sand Embankment (Torrent Control) Section.

1. Duties of this Section.

Affairs relative to sand embankment along streams.

Affairs relative to sand embankment for disaster, prevention, protection facilities of construction structures and its rehabilitation.

2. Progress of Works.

Name of Project:	Expense:	No. of Works:	Percentage of Progress:	Remarks:
Ordinary sand embankment project.	57,950,000	28	15 %	See attached plan.

岡山縣管内地圖

DECLASSIFIED E.O. 12065 SECTION 3-402/NND

DECLASSIFIED E.O. 12065 SECTION 3-402/NNDG NO.

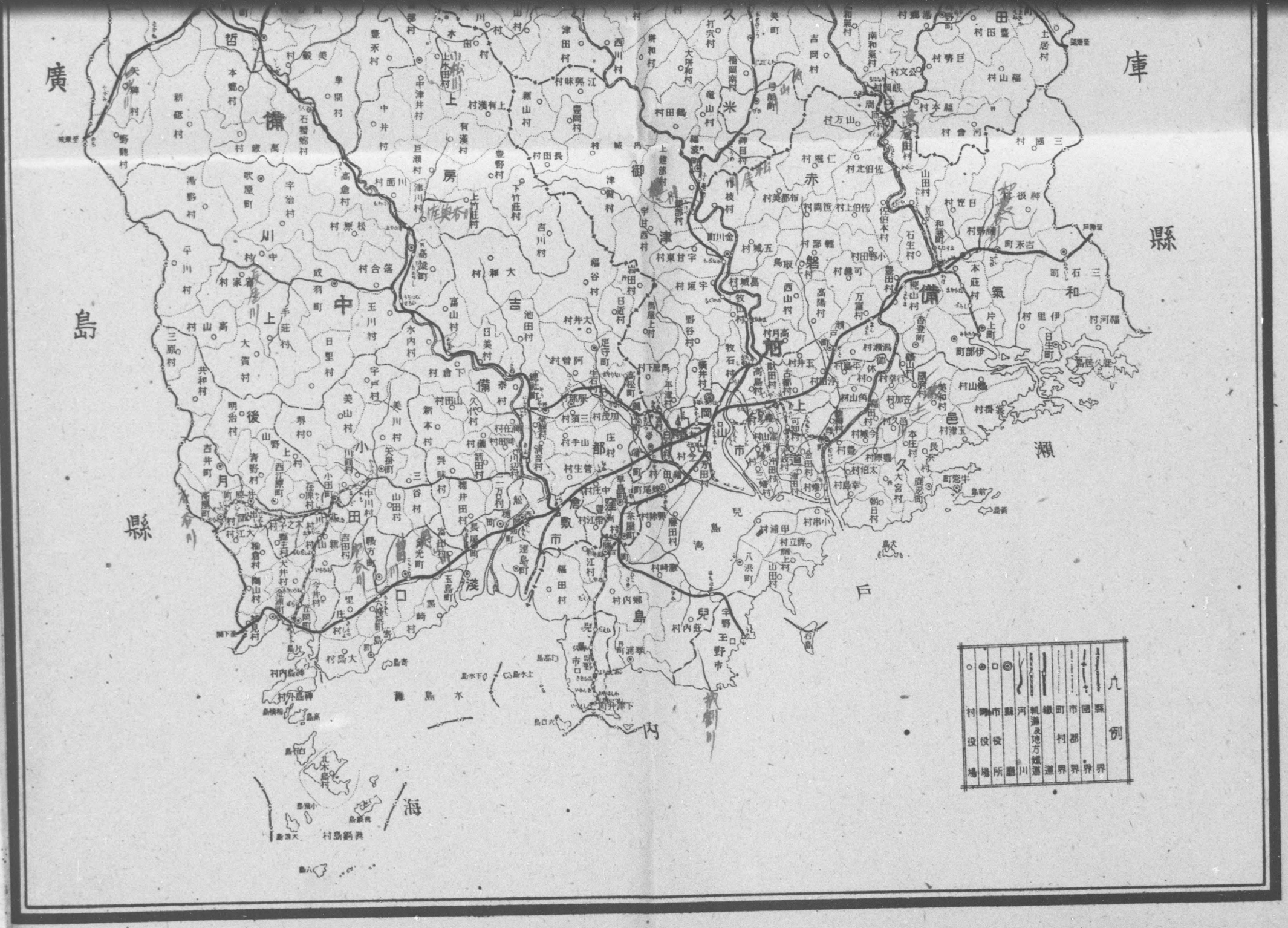

DECLASSIFIED E.O. 12065 SECTION 3-402/NNDG NO.

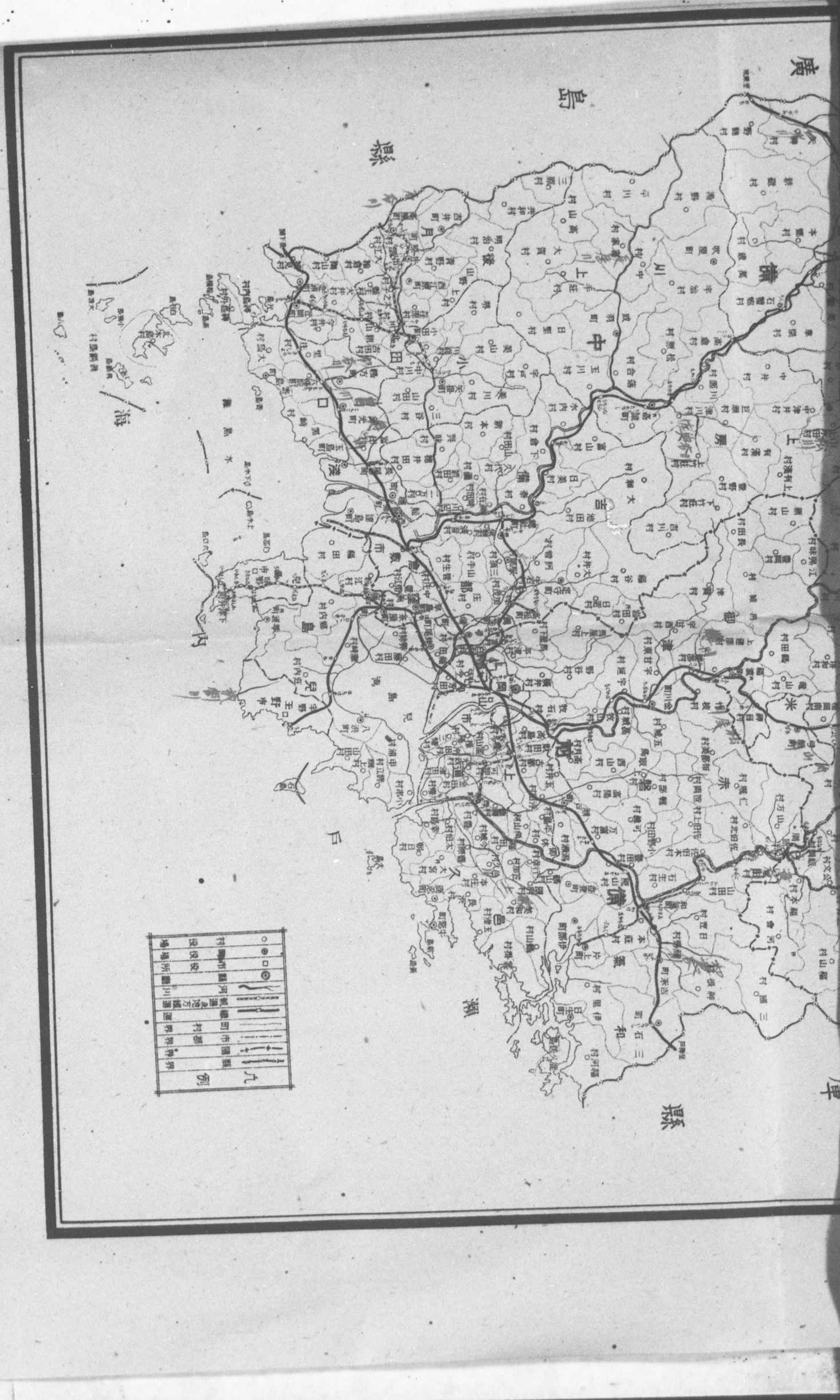

岡山縣管内地圖

鳥取縣

兵庫縣

廣島縣

DECLASSIFIED E.O. 12065 SECTION 3-402/NNDG NO.

DECLASSIFIED E.O. 12065 SECTION 3-402/NNDG NO. [illegible]

City Planning Section

1. Matters under jurisdiction

   Matters relating to the city planning

   Matters relating to the rural district planning.

   Matters relating to the control over scenic areas.

   Matters relating to parks.

   Matters relating to the special city planning.

   Matters relating to the facilities for tourists.

2. Progress of works

Name of work	Cost of work	No. of place of work	Percentage of progress	Remarks
War damage rehabilitation work	¥6,540,000	1	2%	
Main street Planning work	¥8,000,000	4	2%	
Adjustment work of public facilities	¥1,780,000	4	2%	
Work in emergency measures for unemployment	¥7,403,440	4	25%	1st and 2nd quarterly works.

locations for City Planning

都市計畫所管區域圖

岡山縣管內地圖

鳥取縣

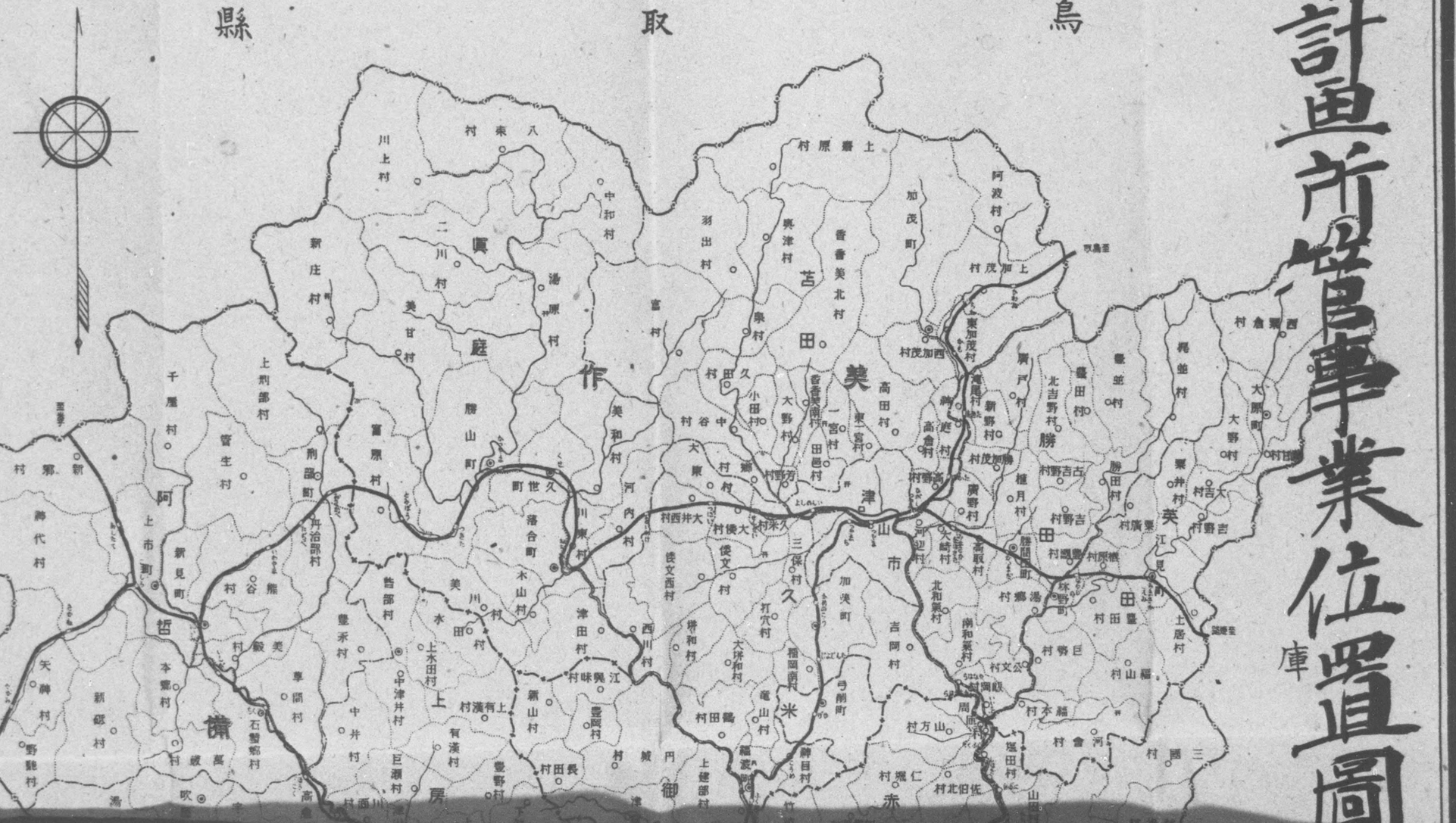

DECLASSIFIED E.O. 12065 SECTION 3-402/NNDC NO.

DECLASSIFIED E.O. 12065 SECTION 3-402/NNDG NO.

位置圖

庫 縣

廣島縣

瀬戸内海

凡例	
縣界	
國界	
市郡界	
町村界	
鐵道	
軌道及地方鐵道	
河川	
縣廳	
市役所	
町役場	
村役場	

戰災復興事業区域

○重要幹線街路事業ヶ所

●公共施設事業ヶ所

○緊急失業対策事業ヶ所

Emergency Unemployment Countermeasures

Public facilities streets along the trunk roads

Rehabilitation for War Damaged areas

DECLASSIFIED E.O. 12065 SECTION 3-402/NNDG NO. 77801

River Section

1. Duties of This Section:

   1. Affairs relative to river, canal and coastal administration and projects.
   2. Affairs relative to irrigation.
   3. Affairs relative to measurement of water level and precipitation.
   4. Affairs relative to water supply and drainage systems.
   5. Affairs relative to reclaiming public owned water pools.
   6. Affairs relative to flood prevention.

2. Progress of Works:

Name of Project	Work Expense	No. of work sites	% of Progress	Remarks
	yen			
Medium & small river improvement project	90,000,000	5	15%	Refer chart (1)
River maintenance project	28,899,000	16	20	" " (2)
Miyagawa natural disaster rehabilitation project	2,000,000	1	10	" " (3)
Rehab. project for disaster occurring in 1947	29,545,000	52	25	% of progress shown for projects of 1950 fiscal year
Rehab. projects for disasters occurring in 1948	142,000,000	254	25	
Rehab. projects for disasters occurring in 1949	129,000,000	275	25	
Rehab. Works for disaster-stricken ground	40,000,000	17	25	

岡山縣管内地圖

(3)

縣 取 鳥

Repair and improvement of disaster damaged area

兵庫
廣島
川上村
八束村
中和村
二川村
新庄村
美甘村
勝山町
落合町
久世町
湯原村
富村
真庭
作
東
苫田
美
勝
英
田
津山市
久米
阿哲
上房
御
赤
備
高梁市
上加茂村
加茂町
阿波村
東加茂村
西加茂村
高尾村
新野村
廣戸村
北吉野村
豊田村
勝田村
栗井村
大原町
東粟倉村
西粟倉村
大野村
村野吉
村原樋
村江見
村居上
村本福
村山福
村倉河
村國三
村笠日
村振神
村佐旧
村仁堀
村方山
村文公
村勢巨
村郷湯
村野吉
村野吉
村吉大
村野方
村野高
村茂加
村茂加
村茂加上
村島吸至
至原東
至居上
至原東
至島吸
至原東
至島吸
至原東
至島吸

DECLASSIFIED E.O. 12065 SECTION 3-402/NNDG NO.

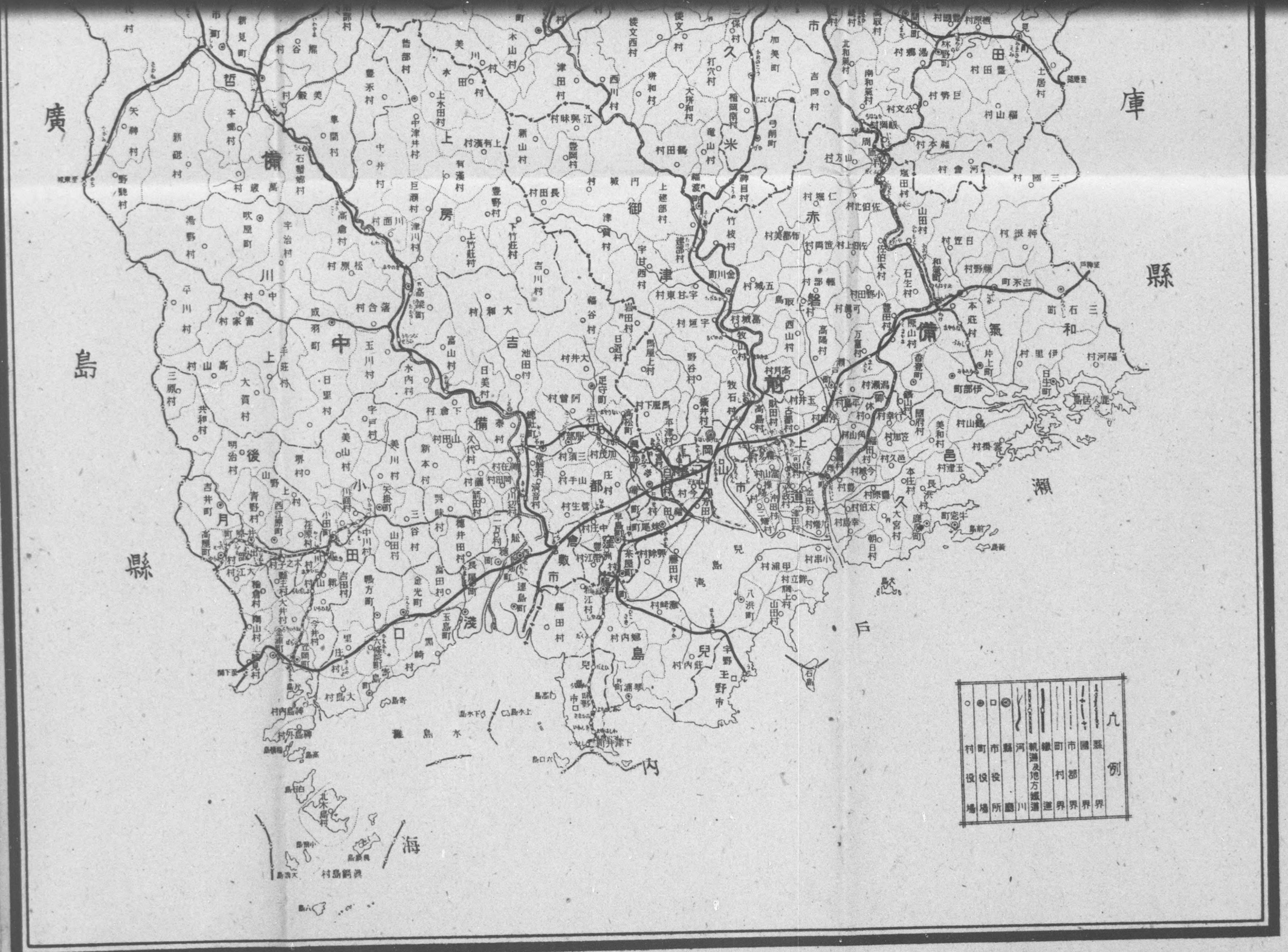

岡山縣管內地圖

岡山縣管內中小河川改良工事筒所圖 (1)

縣 取 鳥

Improvement of Medium & Small Rivers

兵庫
廣島
岡山市
倉敷市
津山市
玉野市
笠岡市
井原市
總社市
高梁市
新見市
備前市
瀨戸町
早島町
吉備中央町
真庭市
美作市
勝央町
奈義町
西粟倉村
久米南町
美咲町
吉備高原都市
上齋原村
八束村
中和村
川上村
新庄村
二川村
美甘村
湯原村
富村
富原村
勝山町
落合町
久世町
千屋村
上刑部村
管生村
刑部町
許田部村
神代村
新見町
上市町
哲西町
矢神村
本郷村
新郷村
野馳村
湯野村
吹屋町
石蟹郷村
美袋村
車間村
中井村
高倉村
宇治村
豊永村
告部村
中津井村
巨瀬村
津川村
川面村
水田村
上水田村
有漢村
豊野村
上竹荘村
下竹荘村
美川村
津田村
新山村
木山村
西川村
豊岡村
長田村
津賀村
上建部村
宇甘村
御津
円城村
建部村
福渡町
竹枝村
時目村
米倉村
鶴山村
福岡村
大和村
弓削町
打穴村
稲岡村
吉岡村
加茂町
南和気村
北和気村
三保村
三保江見
三保飯岡
三保本庄
三保河内
三保西
三保東
三保三田
三保三田
三保三田

DECLASSIFIED E.O. 12065 SECTION 3-402/NNDG NO.

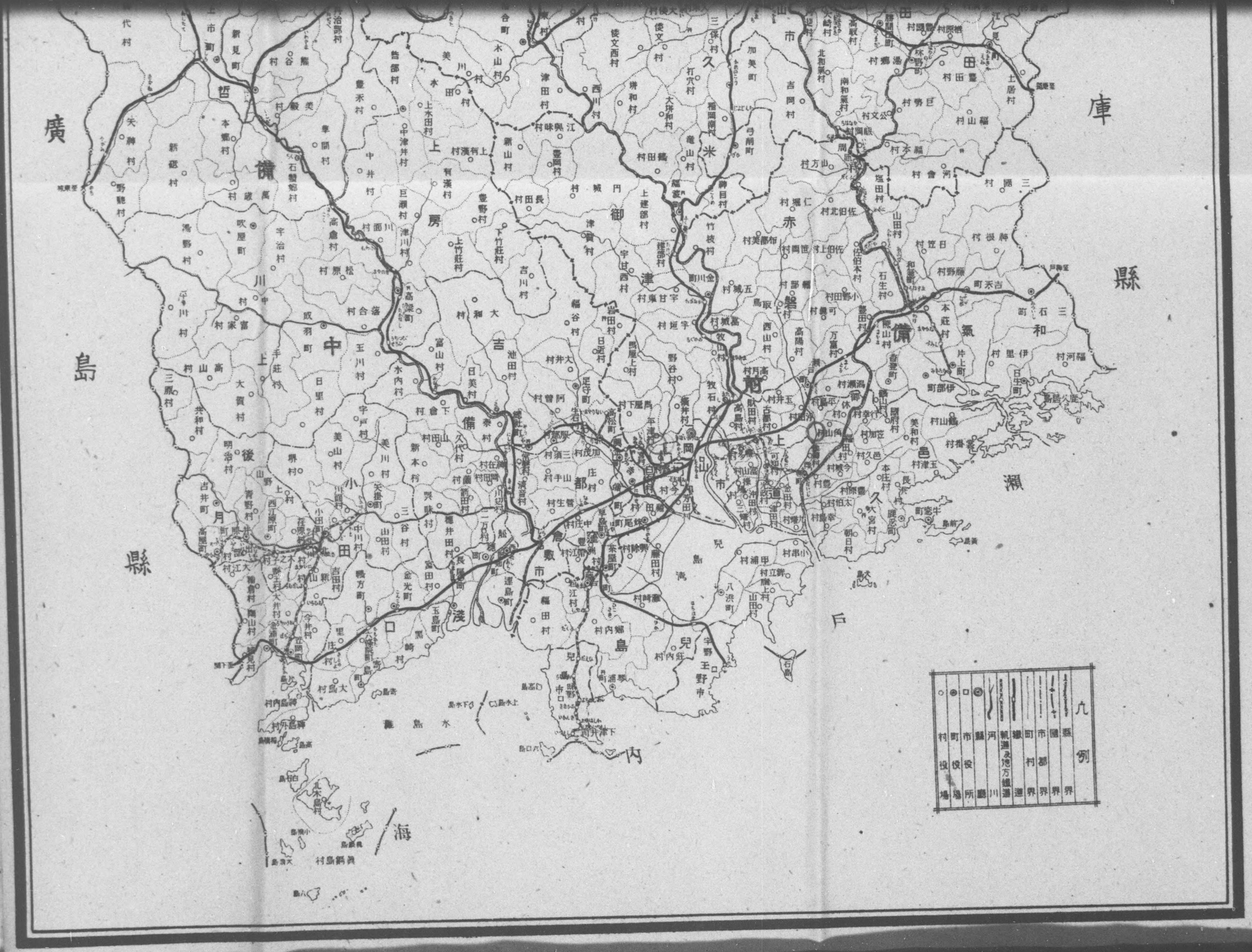

岡山縣管內地圖

河川維持ニ車當所圖 (2)

縣 取 鳥

Rener maintenance

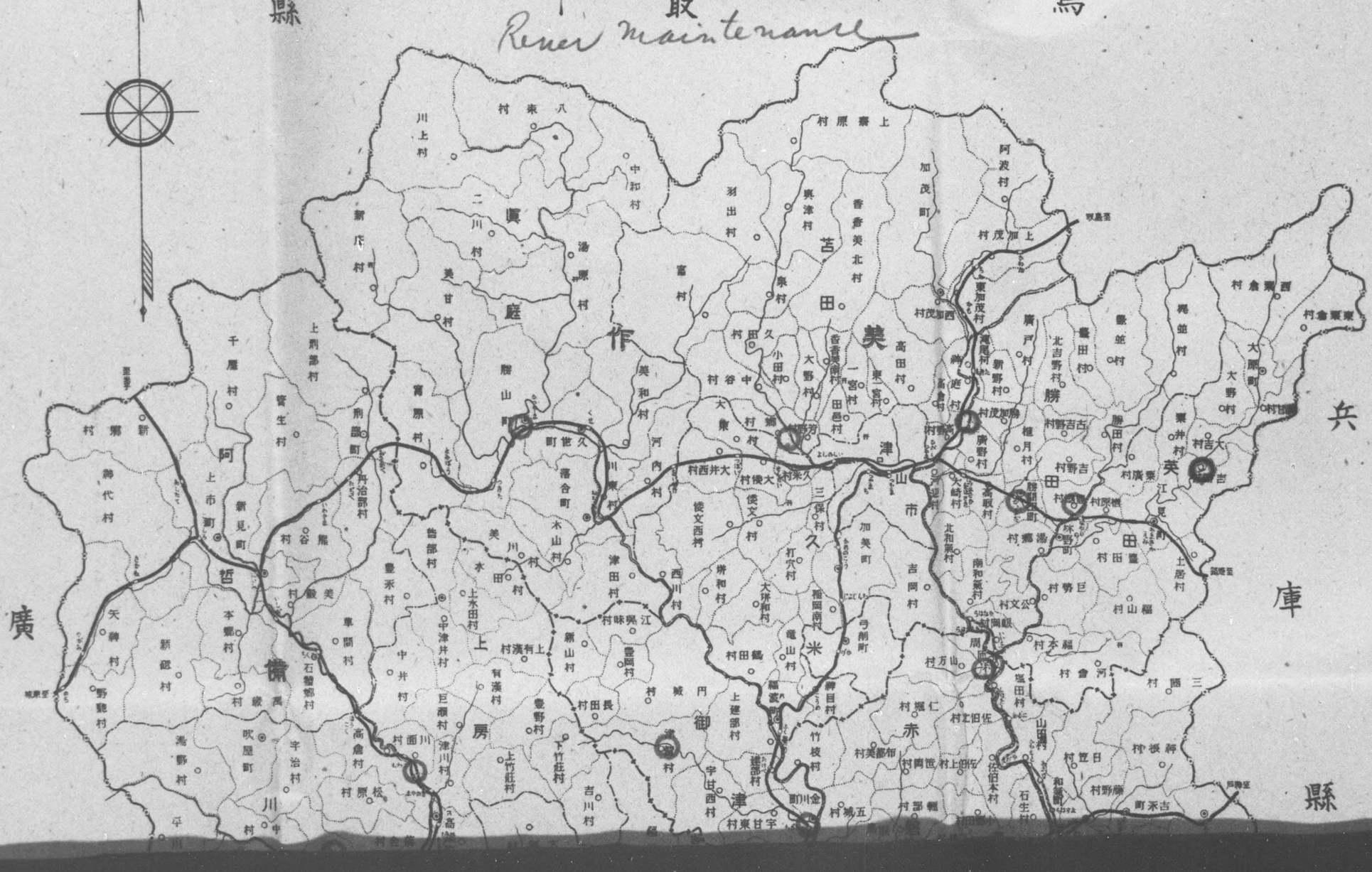
兵庫縣
廣島縣
川上村
八束村
中和村
二川村
新庄村
美甘村
湯原村
真庭
勝山町
久世町
落合町
木山村
美川村
水田村
上水田村
有漢村
豐野村
上竹莊村
下竹莊村
津川村
高倉村
松原村
吉川村
川面村
中津井村
巨瀨村
豐永村
車間村
美甘村
高梁
上市町
新見町
千屋村
上刑部村
刑部町
菅生村
神代村
新郷村
矢神村
本郷村
石蟹郷村
吹屋町
宇治村
鴨野村
哲
阿
新
川
高
梁
上房
津山市
加茂町
上加茂村
東加茂村
西加茂村
阿波村
上齋原村
齋原村
真津村
香香美北村
香美村
苫田
羽出村
富村
泉村
久田村
小田村
中谷村
大集村
大野村
高田村
東一宮村
一宮村
田邑村
高倉村
新野村
廣戸村
北吉野村
豐田村
豐並村
勝田村
勝
田
英
作
美
苫
田
久
米
御
津
赤
磐
周
匝
三
石
生
和氣町
南和氣村
北和氣村
加美町
吉岡村
弓削町
稻岡南村
竜山村
大垪和村
西川村
津田村
梶並村
大井西村
後文西村
後文村
大崎村
高取村
廣野村
勝間田町
勝間田村
旭町
旭村
湯郷村
林野町
林野村
原村
豐田村
豐岡村
豐永村
巨勢村
公文村
岡山縣
福渡町
福渡村
瀬戸町
瀬戸村
鹽田村
佐伯本村
佐伯村
上仁堀村
仁堀村
美部村
周匝村
山田村
笠井村
野原村
和氣町
吉永町
戸隠
東粟倉村
西粟倉村
大原町
大野村
粟井村
吉大村
粟
江
見
町
土居村
福山村
山村
巨勢村
公文村
村合河
村万富
村三石
村日笠
村神根
村吉永
村野原
村吉大
村吉永
村吉大
村吉永
村吉大
村吉永

DECLASSIFIED E.O. 12065 SECTION 3-402/NNDG NO.

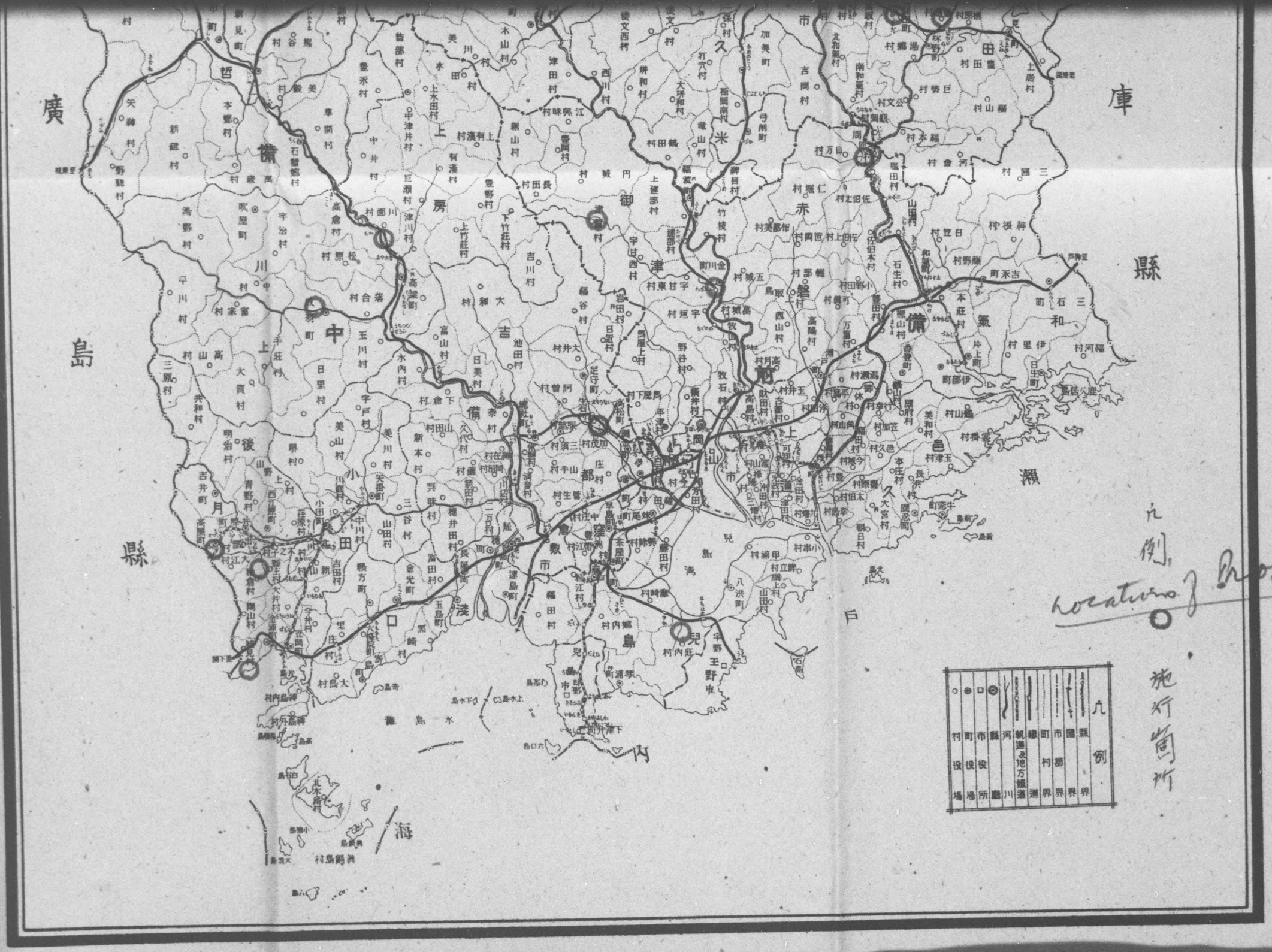

DECLASSIFIED E.O. 12065 SECTION 3-402/NNDG NO. 77-3-18

Road Section

1. Duties — Affairs concerning roads.
Affairs concerning bridges and ferries.

2. Progress of works

Description of public works	Expenses	No. of work places	Percentage of progress	Remarks
Improvement of roads	¥31,700,000	9	under preparation	See attached plan (1).
Reconstruction of bridges	8,800,000	5	"	"
Repairing of bridges	11,910,000	26	22%	"
Painting of bridges	2,730,000	9	under preparation	"
Works against disasters	5,100,000	2	"	"
Repairing of sand faced roads	34,860,000	30	12	See attached plan (2)
Repairing of paved roads	11,670,000	7	under preparation	"
Setting up of road marks	1,296,000	1,077 pcs.	"	"
Sub total	108,066,000			
(Works to be paid solely from prefectural funds)				
Partial improvement of roads	50,000,000	471	18	"
Repairing of bridges	30,000,000	296	24	"
Repairing of roads	42,994,955	-	50 ✓	"
Repairing of bridges	4,440,000	-	46 ✓	"
Sub total	127,434,955			
Grand total	¥ 235,500,955			

DECLASSIFIED E.O. 12065 SECTION 3-402/NNDG NO.

岡



DECLASSIFIED E.O. 12065 SECTION 3-402/NNDG NO.

岡山縣管內圖



DECLASSIFIED E.O. 12065 SECTION 3-402/NNDG NO.

内圖

凡例

縣界
國道界
市郡界
村界
國有鉄道
私有鉄道
主要道路
國道
市街地
町村役場所在地
温泉
城址
山頂
港及航路

縮尺二十万分之一

0 1 2 3 4 5 6 7 8 9 10 15 20 粁
0 1 2 3 4 5 里

DECLASSIFIED E.O. 12065 SECTION 3-402/NNDG NO.

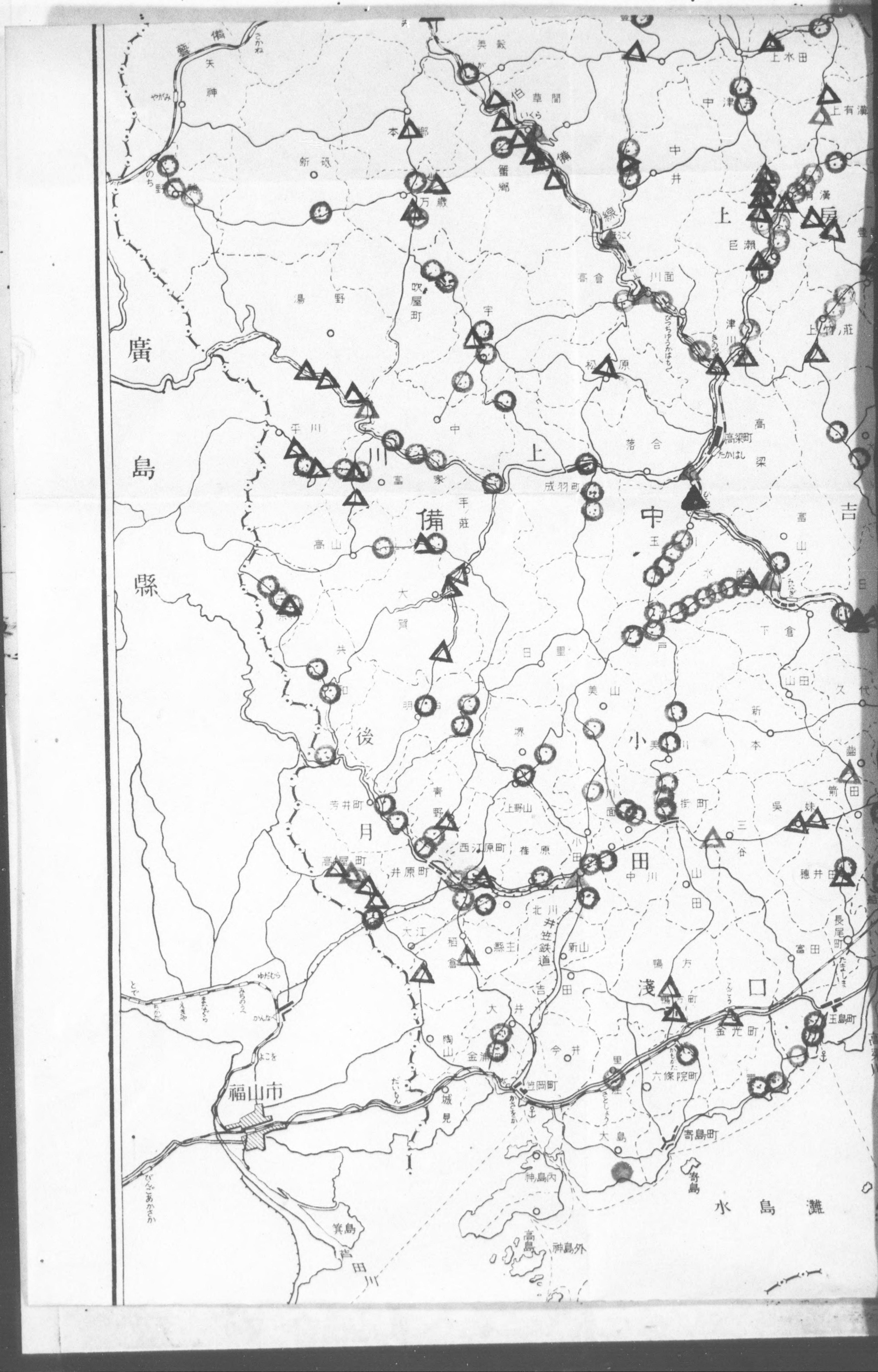

DECLASSIFIED E.O. 12065 SECTION 3-402/NNDG NO.

DECLASSIFIED E.O. 12065 SECTION 3-402/NNDG NO.

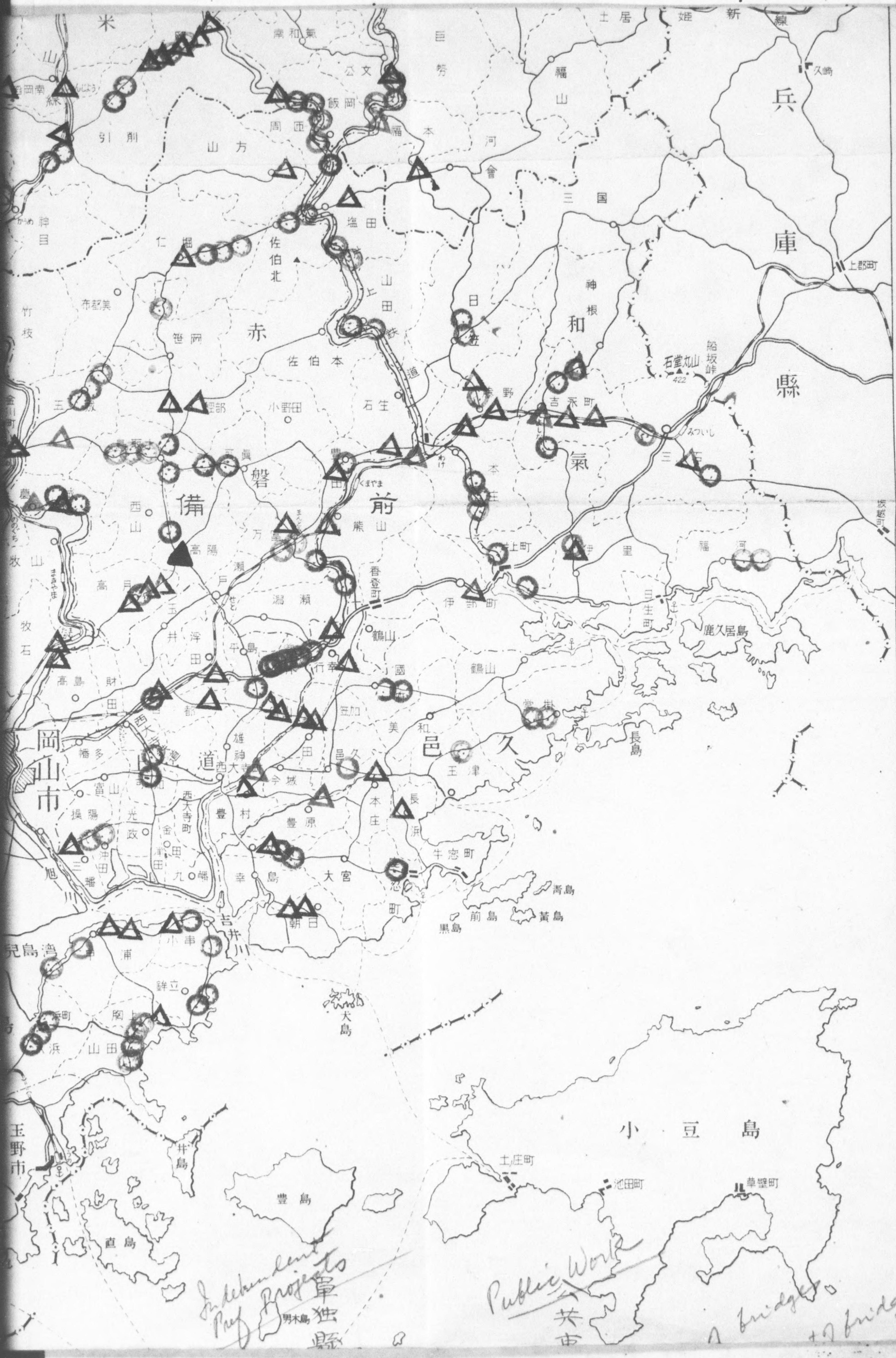

DECLASSIFIED E.O. 12065 SECTION 3-402/NNDG NO.

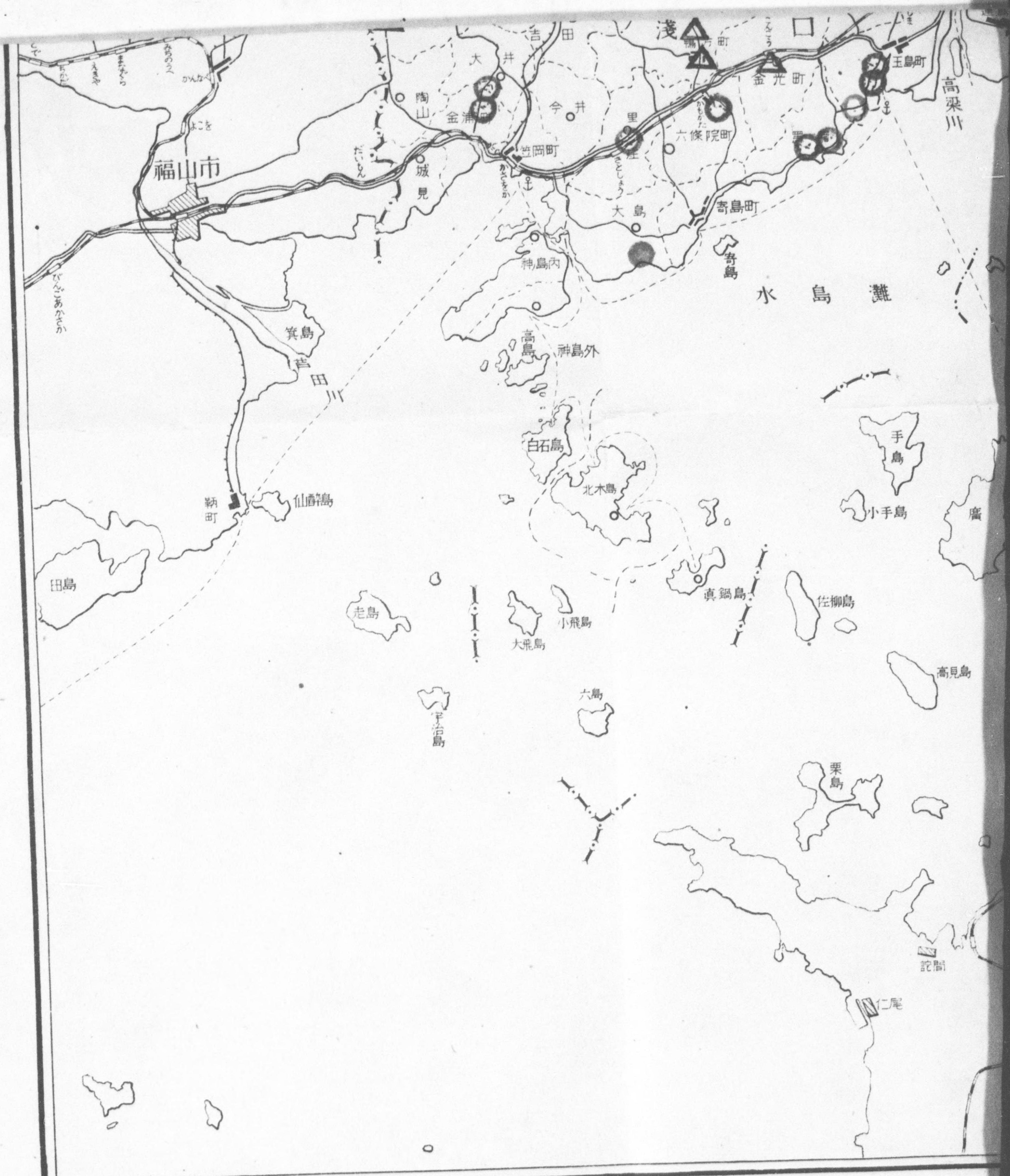

不許複製

昭和二十四年三月二十五日印刷
同　三月三十日　発行

DECLASSIFIED E.O. 12065 SECTION 3-402/NNDG NO.

編纂所　岡山縣

DECLASSIFIED E.O. 12065 SECTION 3-402/NNDG NO.

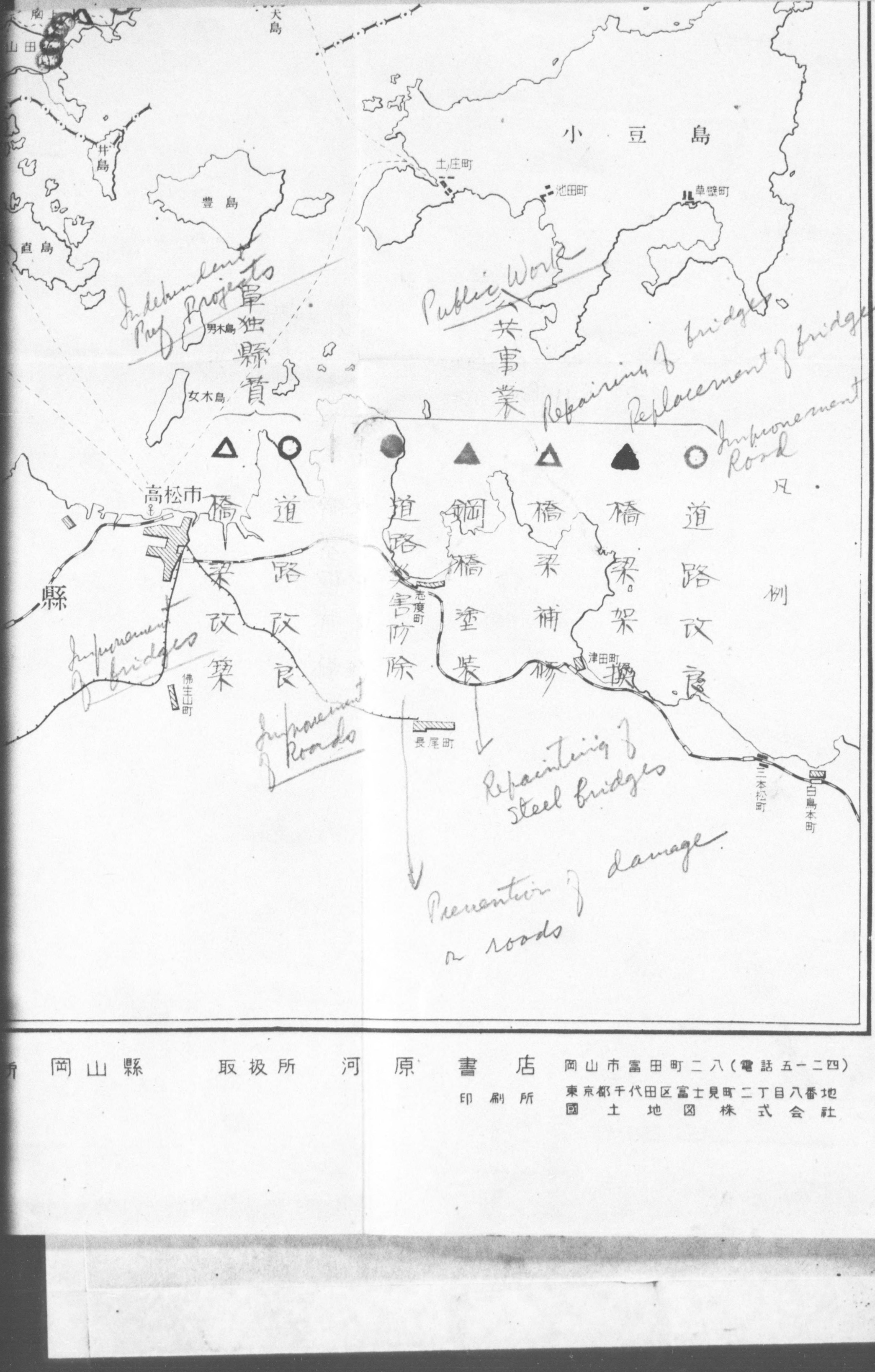

岡山縣 取扱所 河原書店 岡山市富田町二八（電話五一二四）
印刷所 東京都千代田区富士見町二丁目八番地 國土地図株式会社

DECLASSIFIED E.O. 12065 SECTION 3-402/NNDG NO. [illegible]

岡

DECLASSIFIED E.O. 12065 SECTION 3-402/NNDG NO.

岡山縣管内圖

DECLASSIFIED E.O. 12065 SECTION 3-402/NNDG NO.

内圖

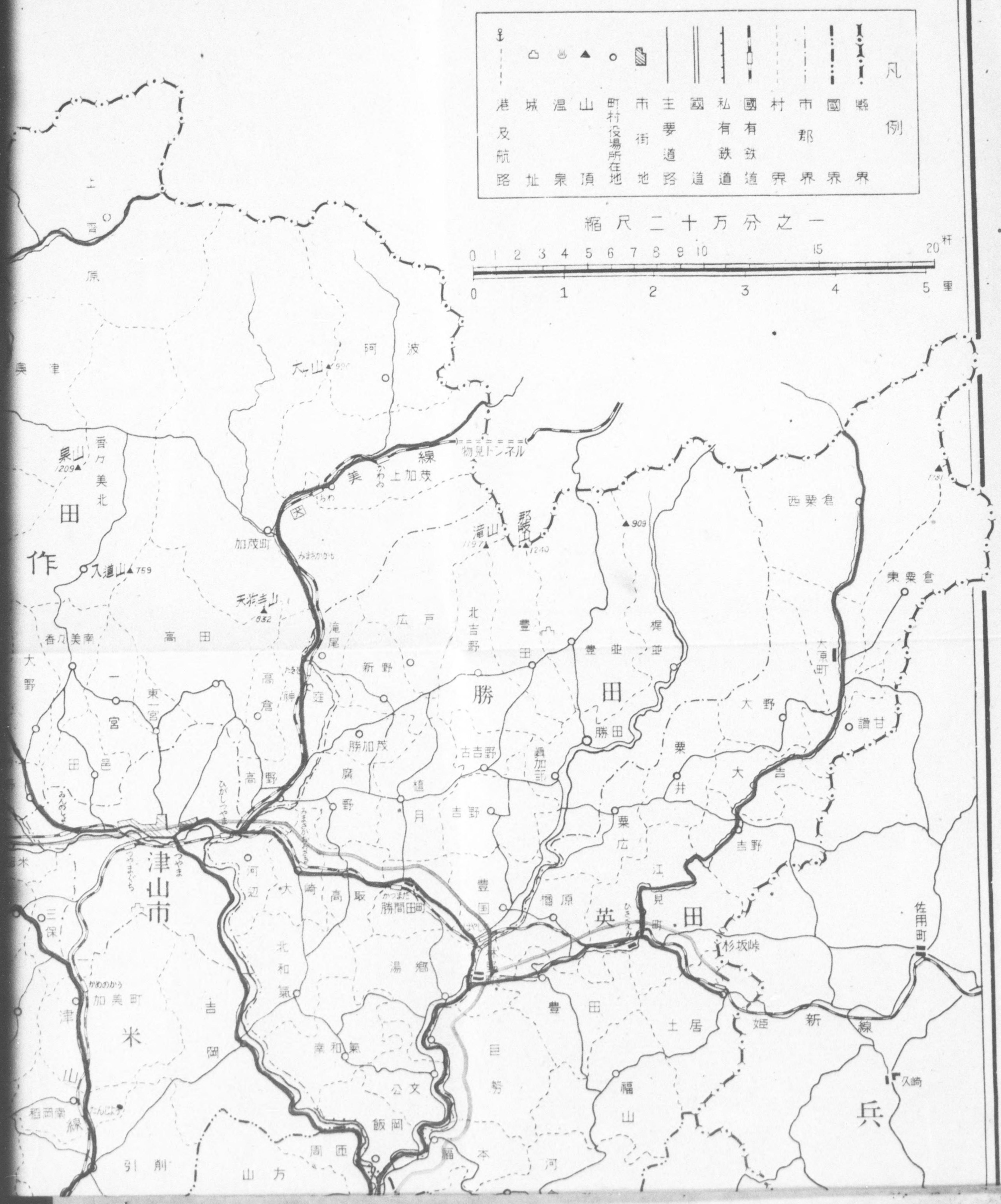

DECLASSIFIED E.O. 12065 SECTION 3-402/NNDG NO.

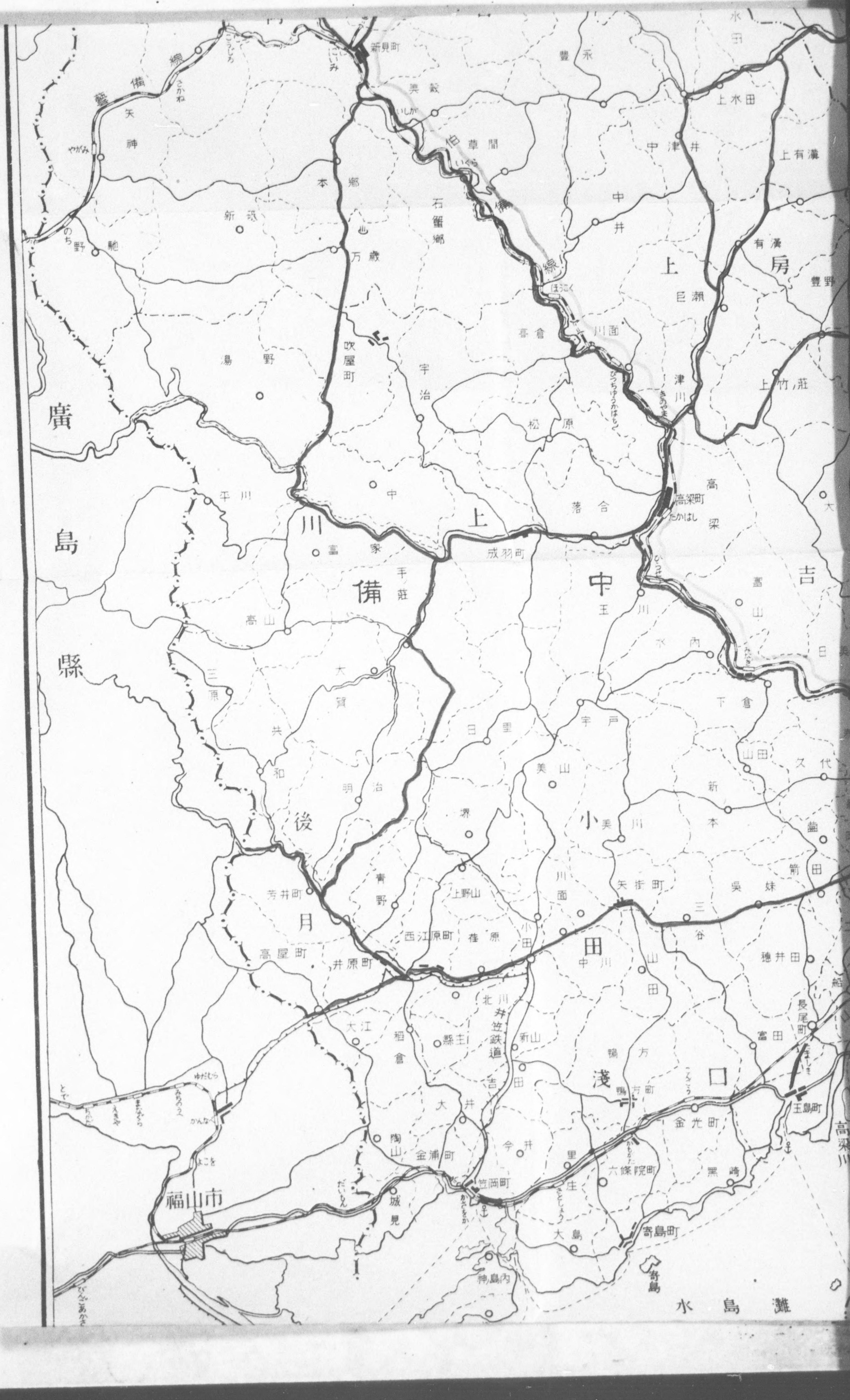

DECLASSIFIED E.O. 12065 SECTION 3-402/NNDG NO.

DECLASSIFIED E.O. 12065 SECTION 3-402/NNDG NO.

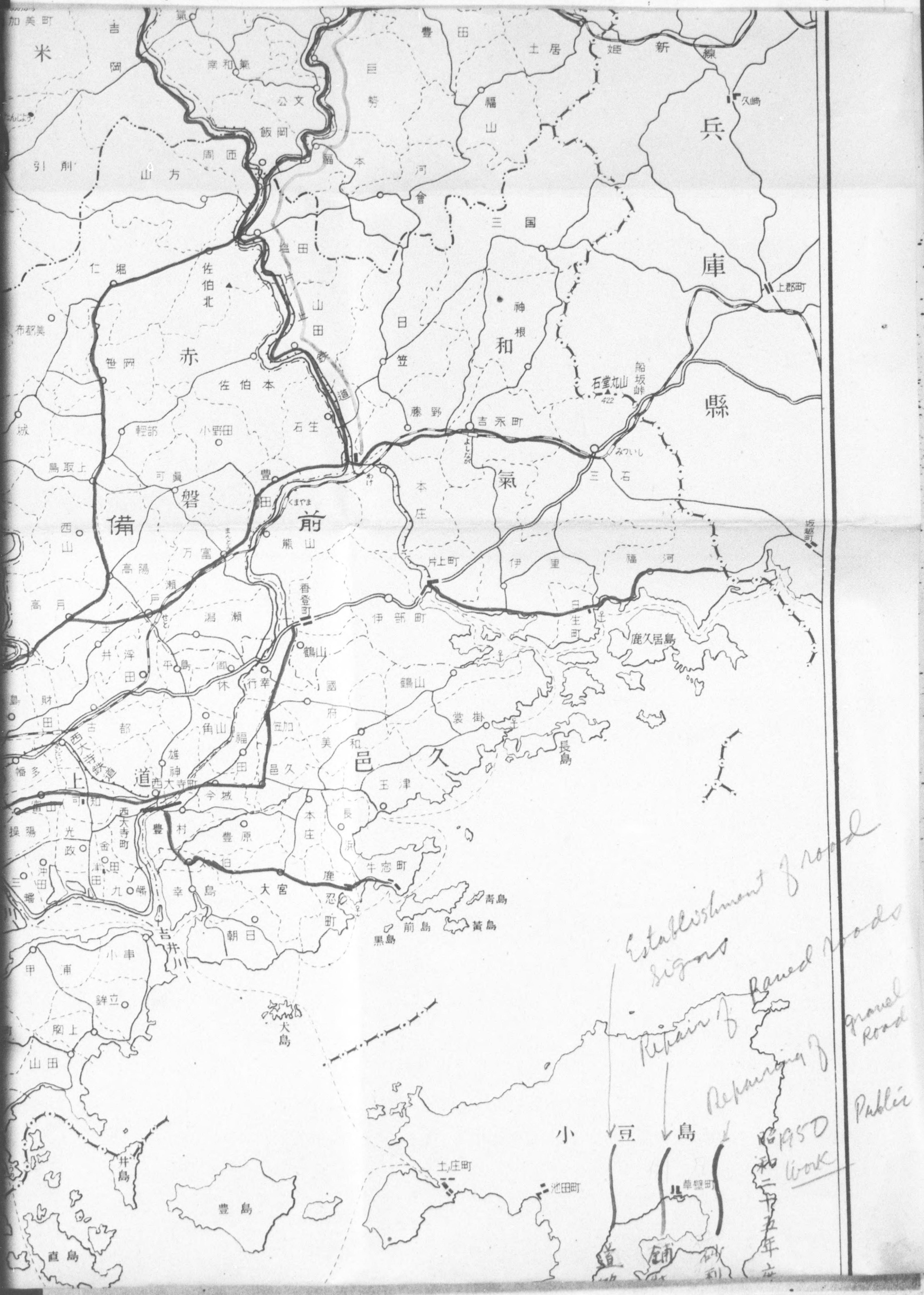

DECLASSIFIED E.O. 12065 SECTION 3-402/NNDG NO. 776012

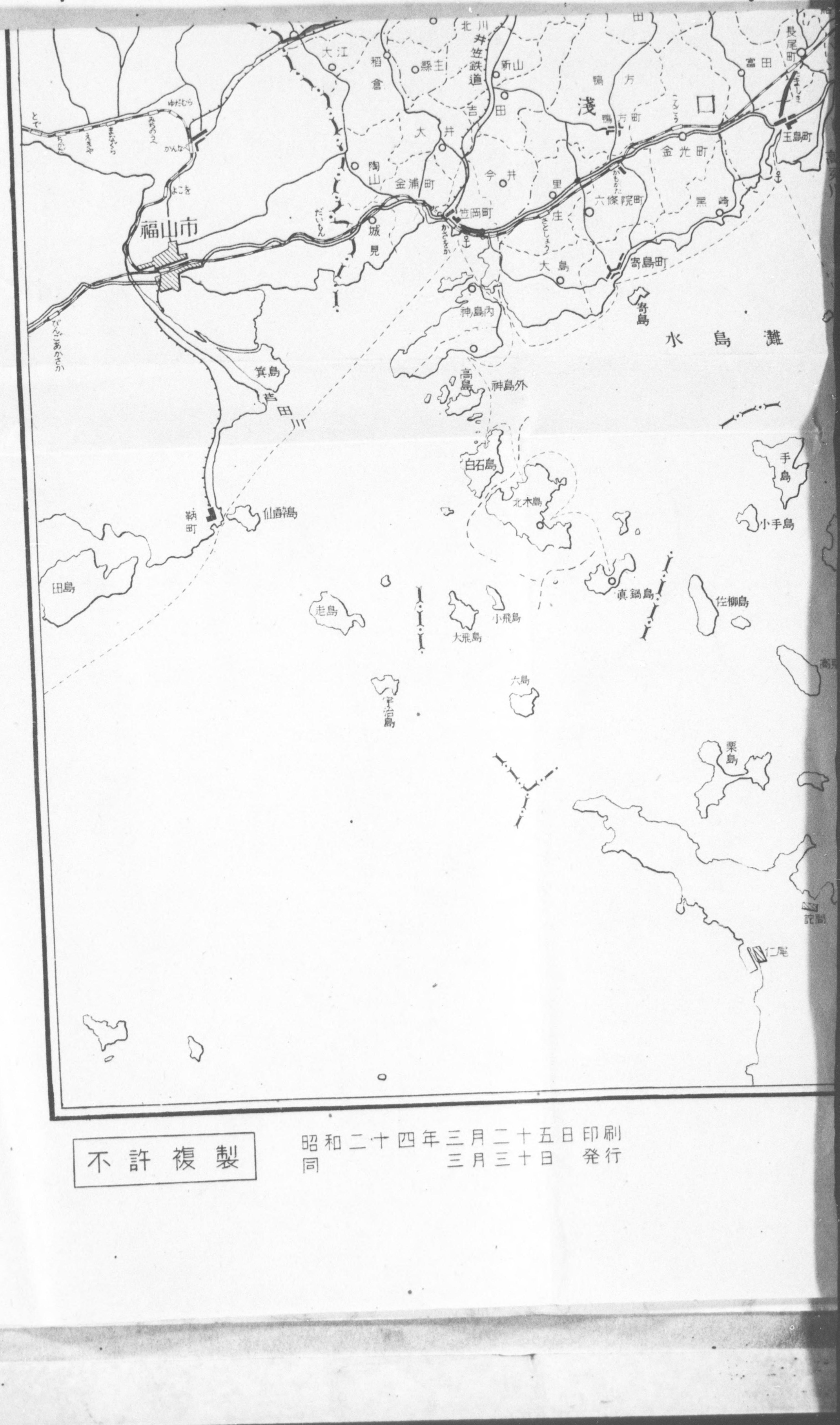

不許複製

昭和二十四年三月二十五日印刷
同　三月三十日　発行

DECLASSIFIED E.O. 12065 SECTION 3-402/NNDG NO. 78013



刷行

編纂所 岡山縣

DECLASSIFIED E.O. 12065 SECTION 3-402/NNDG NO. 78019

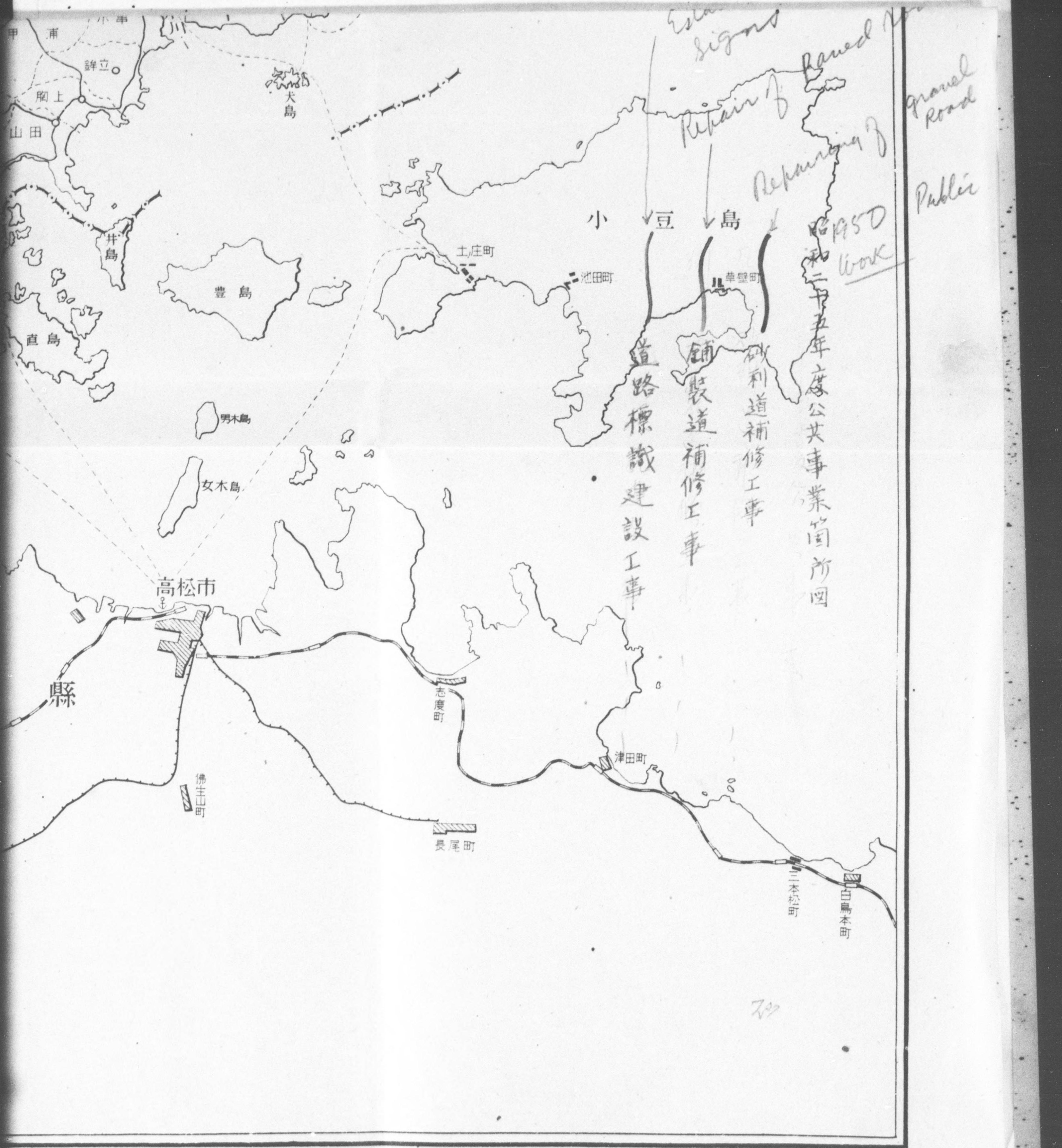

所 岡山縣 取扱所 河原書店 岡山市富田町二八（電話五一二四）
印刷所 東京都千代田区富士見町二丁目八番地 國土地図株式会社

DECLASSIFIED E.O. 12065 SECTION 3-402/NNDG NO. 77013

Harbour Section

1. Matters under jurisdiction

(1) Matters relating to the administration and works of harbours.

(2) Matters relating to the statistics of harbours.

(3) Matters relating to beacons.

(4) Matters relating to the conditions of tides in harbour areas.

(5) Matters relating to the reclamation of the public sea in harbour areas.

(6) Matters relating to the works of fishing ports.

2. Progress of works

Name of work	Cost of work	No. of place of work	Percentage of progress	Remarks
Construction of industrial establishments in Katakami Port. (Work continued from the 1949 fiscal year)	¥15,752,157	1	10%	Dredging of ship route: 707 m, in length. 70 m. in width. 4 m. in depth (-) Quantity of dredged earth: 52,400 m^3 Reference to Map No. 1.
Work for maintenance of Saidaiji Port.	¥4,000,000	2	10%	Dredging of ship route: 880 m. in length. 30 m. in width. 2 m. in depth (-) Quantity of dredged earth: 28,800 m^3 Reference to Map No.2.
Work for maintenance of Okayama Port	¥3,000,000	3	60%	Dredging of ship route: 2,210 m. in length. 30 m. in width 2.7 m. in depth (-) Quantity of dredged earth: 26,800 m^3 Reference to Map No.3.
Work for maintenance of Kotoura Port	¥9,000,000	1	20%	Dredging of anchorage and route: 646 m. in length. 50 m.- 98 m. in width. 3 m. in depth (-) Quantity of dredged earth: 116,800 m^3

DECLASSIFIED E.O. 12065 SECTION 3-402/NNDG NO. 78013

Name of work	Cosy of work	No. of place of work	Percentage of progress	Remarks
				Reference to Map No.4.
Repairing work of Mizushima Port	¥12,000,000	2	10%	Dredging of ship route: 1,205 m. in length 80 m. in width. 4 m. in depth (-) Quantity of dredged earth: $147,500\ m^3$ Reference to Map No.5.
Repairing work of Kasaoka Port	¥12,000,000	1	5%	Dredging in anchorage and route: 704 m. in length. 70 m. in width. 3 m. in depth (-) Quantity of dredged earth: $126,600\ m^3$ Reference to Map No.6.
Reconstruction work of 1948 disasters	¥11,000,000	4	0%	Ports of Tamashima, Kasaoka, Kitakijima, and Kashirajima. Reference to Map No.1.
Reconstruction work of 1949 disasters	¥11,727,300	5	5%	Ports of Hibi, Mizushima, Kanaura, Konoshima (outer harbour), and Asahi. Reference to Map No.2.

岡山縣管内地圖

鳥取縣

川上村
八束村
中和村
二川村
真庭
湯原村
新庄村
美甘村
富村
作
美和村
河内村
久世町
落合町
勝山町
富原村
千屋村
上刑部村
管生村
阿
新見町
上市町
哲
本郷村
新郷村
矢神村
野馳村
神代村
新郷村
熊谷村
美袋村
草間村
石蟹郷村
萬歳村
吹屋町
高倉村
松原村
宇治村
鴨野村
川
刑部町
高梁川
豊永村
哲部村
中津井村
巨瀬村
津川村
川面村
上
有漢村
上竹庭村
下竹庭村
豊野村
長田村
豊岡村
有漢村
上木田村
木山村
美川村
津田村
味呉江村
西川村
岩和村
大井和村
打穴村
福岡西村
竜山村
米
田鶴村
上建部村
建部村
津賀村
宇甘西村
御
津
円
備
前
村
吉
川
村
大井西村
大村
侯文村
侯文西村
三保村
久米村
津山市
加茂町
吉岡村
北和気村
南和気村
弓削町
福岡村
山方村
仁村
赤
村北佐
村上佐
佐伯
村両宮
村美部
布
村
苫田
奥津村
香々美北村
香々美村
羽出村
富村
泰村
久田村
小田村
中谷村
大東村
大野村
高田村
一宮村
田邑村
村野高
村野
村野吉
村野吉
村野吉

DECLASSIFIED E.O. 12065 SECTION 3-402/NNDG NO.

explanatory notes

○ 1948 disaster

岡山縣管内地圖

DECLASSIFIED E.O. 12065 SECTION 3-402/NNDG NO.

DECLASSIFIED E.O. 12065 SECTION 3-402/NNDG NO.

DECLASSIFIED E.O. 12065 SECTION 3-402/NNDG NO. 77-0

No. 1

PLAN OF KATAKAMI PORT

DECLASSIFIED E.O. 12065 SECTION 3-402/NNDG NO. [illegible]

DECLASSIFIED E.O. 12065 SECTION 3-402/NNDG NO.



DECLASSIFIED E.O. 12065 SECTION 3-402/NNDG NO. [illegible]

岸上港計

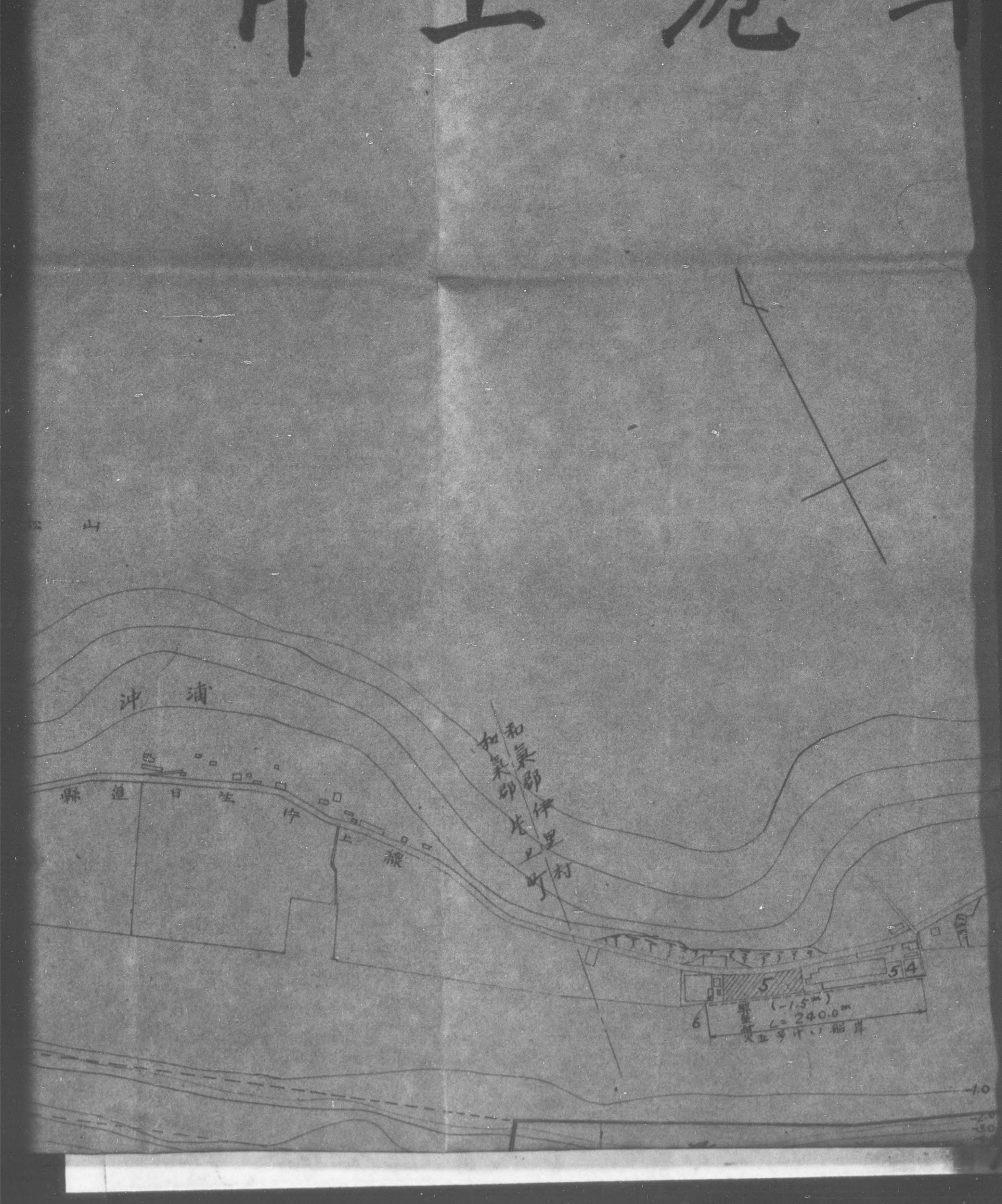

DECLASSIFIED E.O. 12065 SECTION 3-402/NNDG NO. [illegible]

位置平面圖

縮尺 五千分之壹

伊

DECLASSIFIED E.O. 12065 SECTION 3-402/NNDG NO.

圖

千分之壹



DECLASSIFIED E.O. 12065 SECTION 3-402/NNDG NO. [illegible]

DECLASSIFIED E.O. 12065 SECTION 3-402/NNDG NO. [redacted]



DECLASSIFIED E.O. 12065 SECTION 3-402/NNDG NO. [illegible]



DECLASSIFIED E.O. 12065 SECTION 3-402/NNDG NO. [illegible]

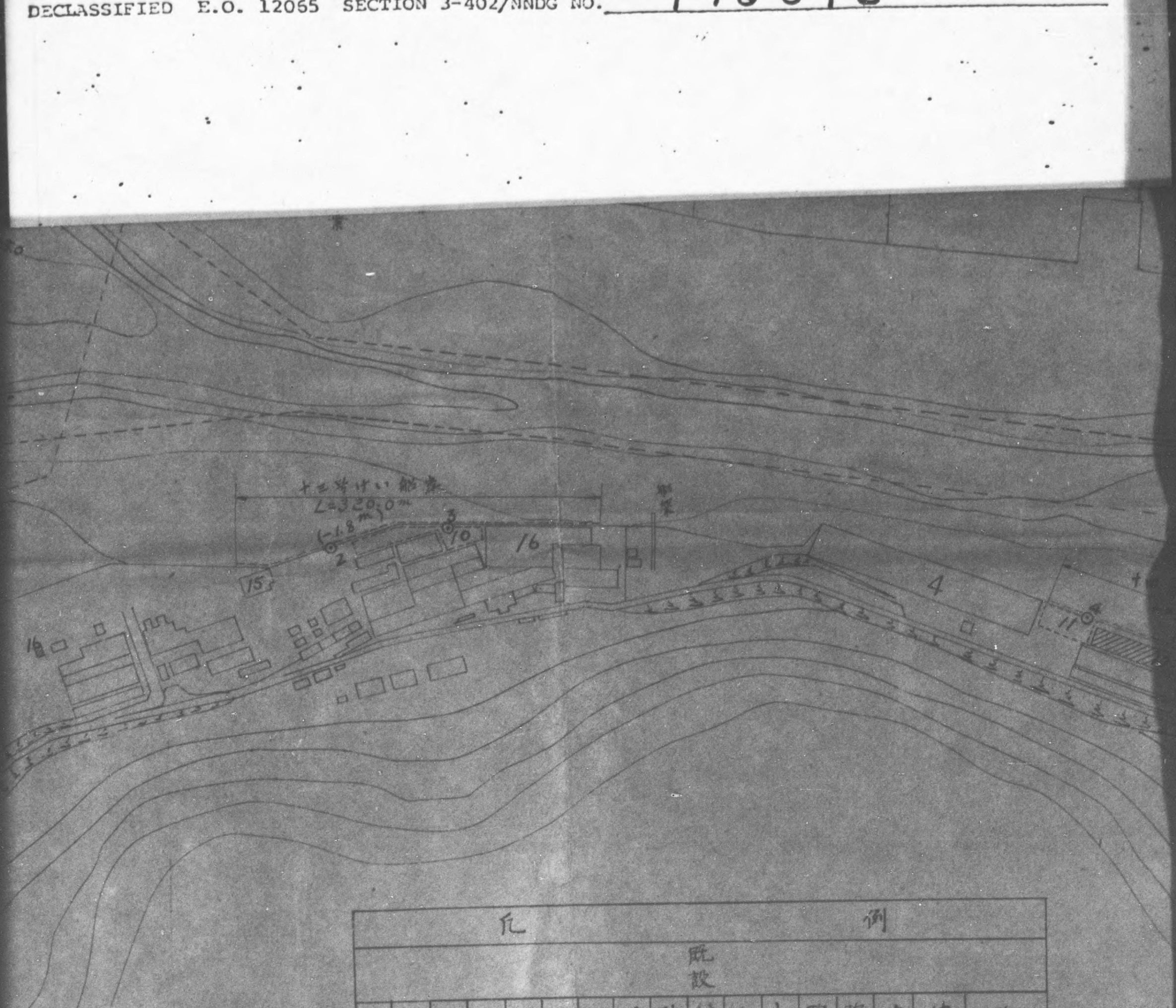

凡例

既設	
泊地	-5m, -7m
けい船岸（水深三五米未満 / 同三五米以上）	(-13m) (-10m)
けい船浮標	NO2 ◯
臨港鉄道	
臨港道路	
上屋	1
倉庫	3
航路標識	○
貯炭場	2
貯木場	3
野積場	2
空地	4
危険物置場	◎ 2
起重機	⊙ 1
石炭積込設備	⊙
石油〃	⊙
給水設備	⊛

DECLASSIFIED E.O. 12065 SECTION 3-402/NNDG NO. 78018

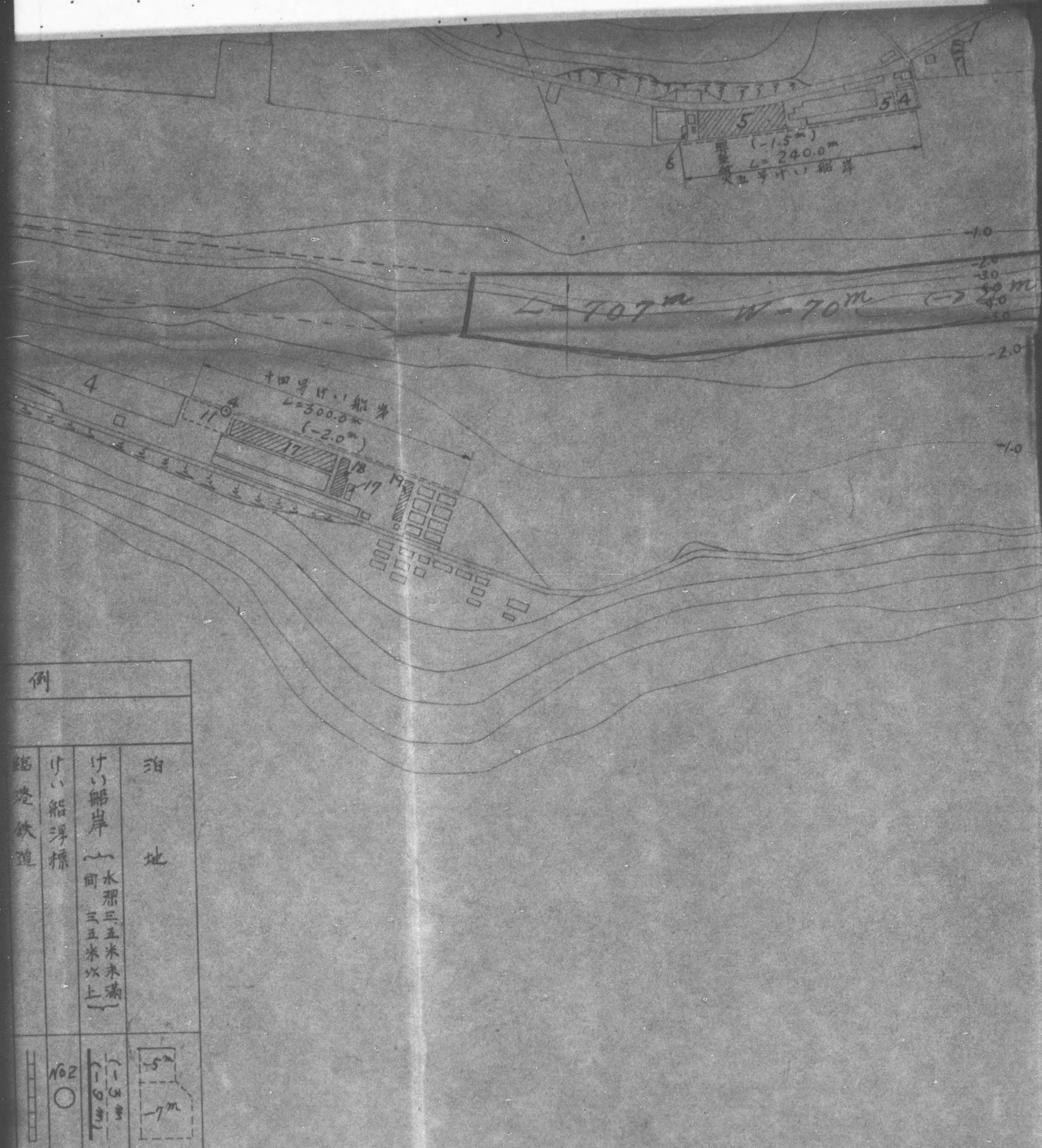

DECLASSIFIED E.O. 12065 SECTION 3-402/NNDG NO. 77012



DECLASSIFIED E.O. 12065 SECTION 3-402/NNDG NO.

DECLASSIFIED E.O. 12065 SECTION 3-402/NNDG NO. [illegible]



DECLASSIFIED E.O. 12065 SECTION 3-402/NNDG NO. [illegible]

DECLASSIFIED E.O. 12065 SECTION 3-402/NNDG NO. 719013

No. 2

PLAN OF SAIDAIJI PORT

DECLASSIFIED E.O. 12065 SECTION 3-402/NNDG NO. 78013

DECLASSIFIED E.O. 12065 SECTION 3-402/NNDG NO. 78013

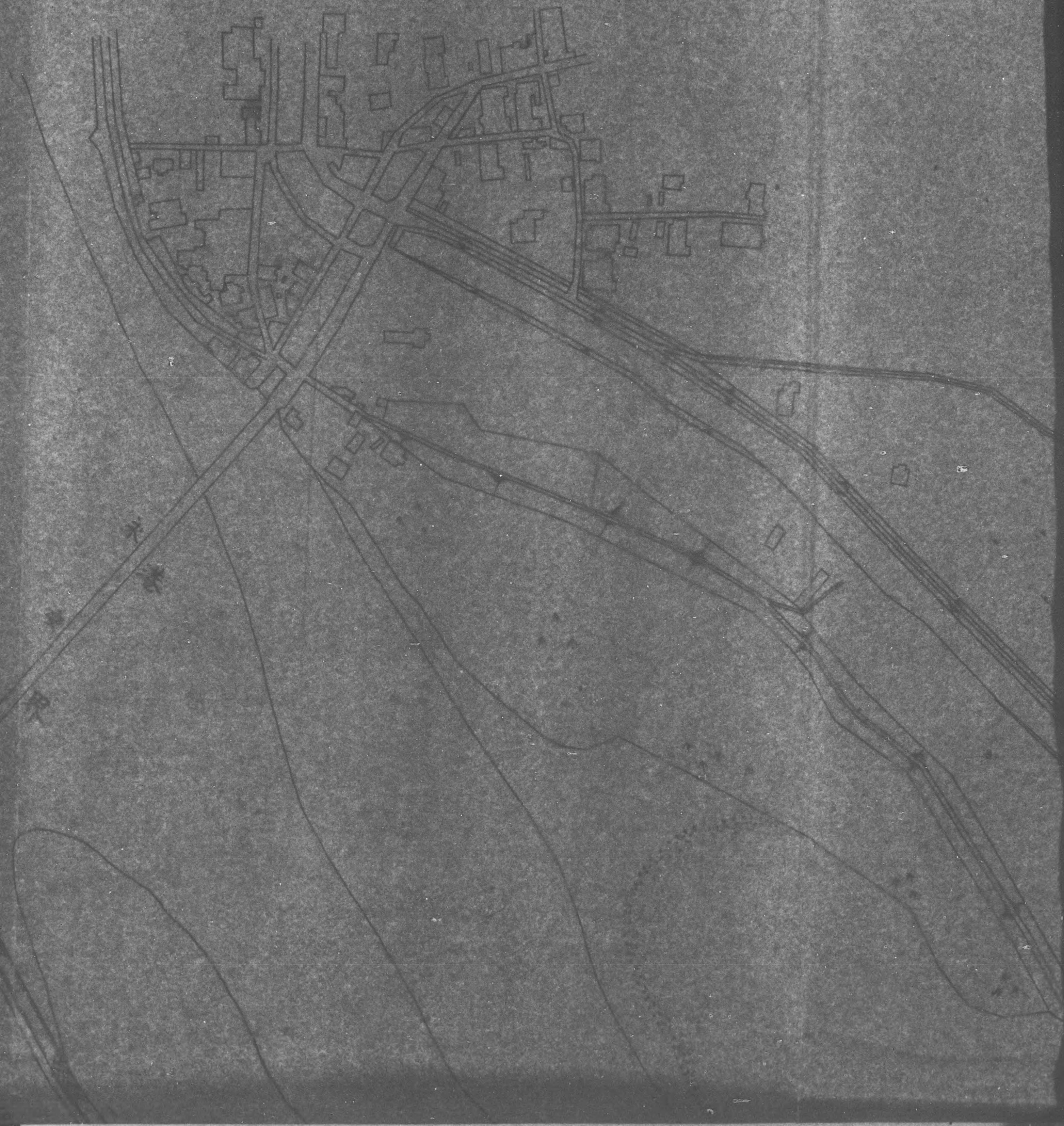

DECLASSIFIED E.O. 12065 SECTION 3-402/NNDG NO. [illegible]



DECLASSIFIED E.O. 12065 SECTION 3-402/NNDG NO. [redacted]

DECLASSIFIED E.O. 12065 SECTION 3-402/NNDG NO. [illegible]

大 寺

DECLASSIFIED E.O. 12065 SECTION 3-402/NNDG NO. [redacted]

DECLASSIFIED E.O. 12065 SECTION 3-402/NNDG NO. 178012

平面圖



DECLASSIFIED E.O. 12065 SECTION 3-402/NNDG NO.

圖

昭和二十三年三月測量

DECLASSIFIED E.O. 12065 SECTION 3-402/NNDG NO.

圖

昭和二十三年三月測

DECLASSIFIED E.O. 12065 SECTION 3-402/NNDG NO. [illegible]

縮尺　貳千五百分之

三年三月測量

DECLASSIFIED E.O. 12065 SECTION 3-402/NNDG NO. [illegible]

分之壹



DECLASSIFIED E.O. 12065 SECTION 3-402/NNDG NO. [redacted]

DECLASSIFIED E.O. 12065 SECTION 3-402/NNDG NO. [illegible]

DECLASSIFIED E.O. 12065 SECTION 3-402/NNDG NO. [illegible]

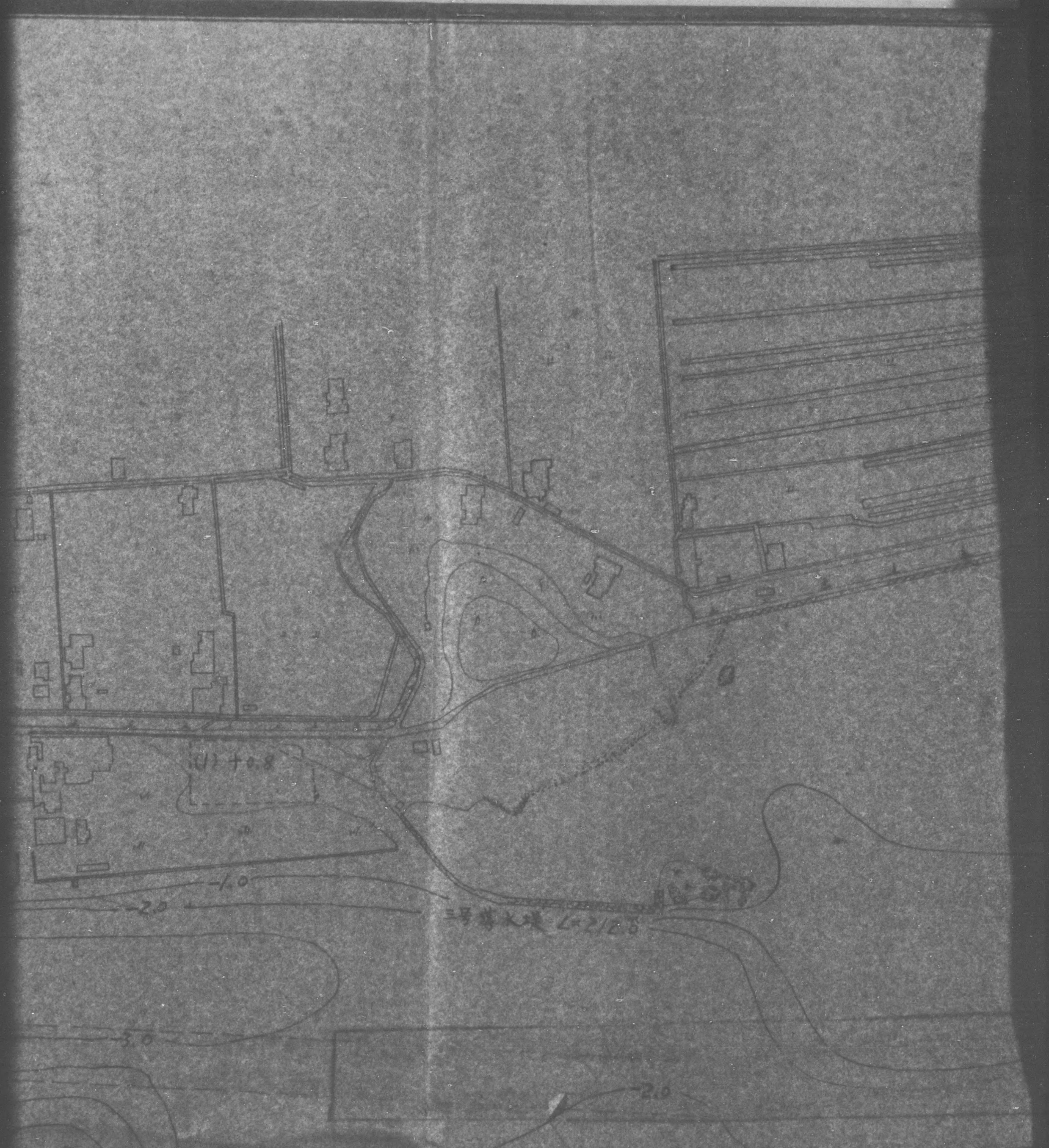

DECLASSIFIED E.O. 12065 SECTION 3-402/NNDG NO. [illegible]

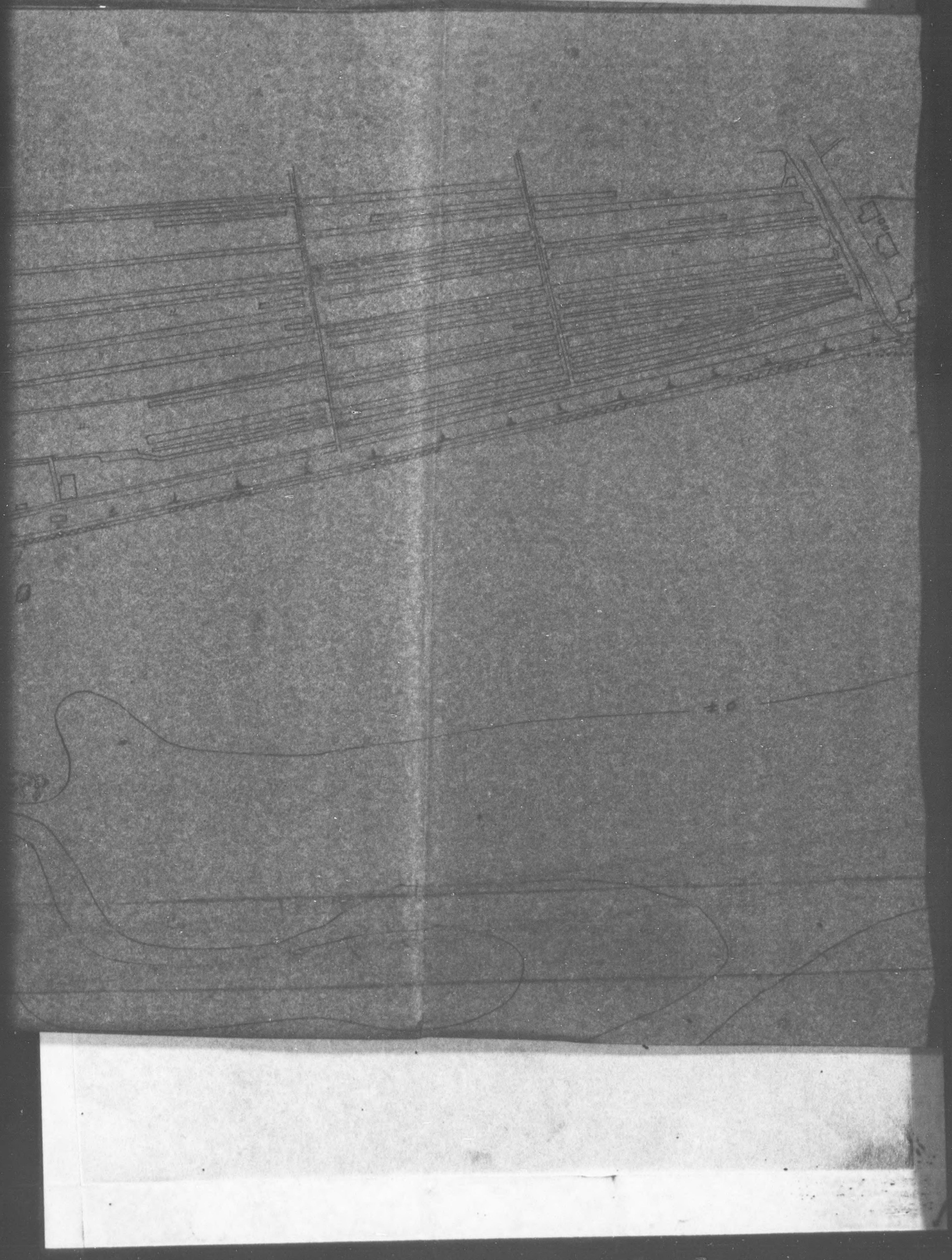

DECLASSIFIED E.O. 12065 SECTION 3-402/NNDG NO. 7803[illegible]

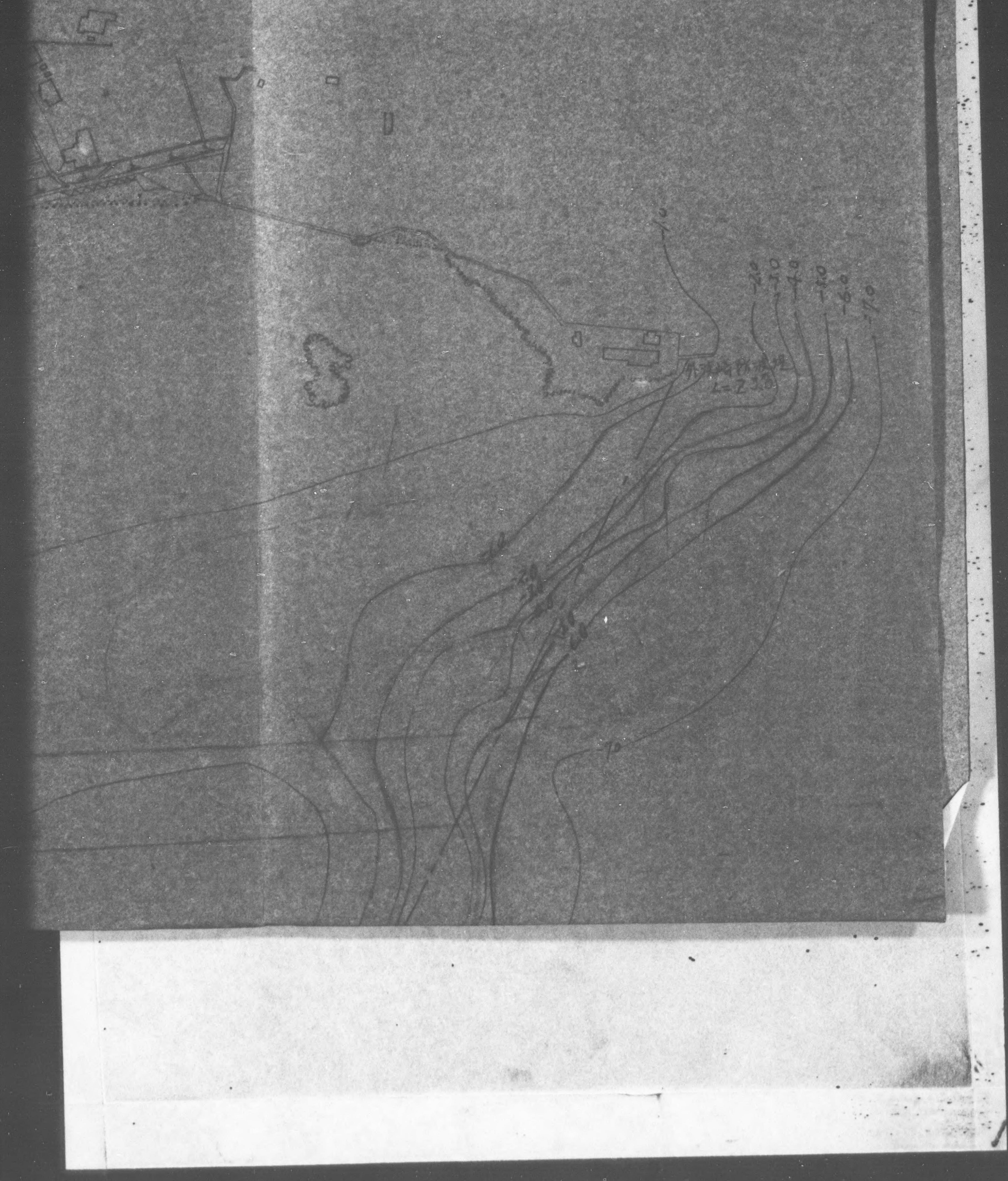

DECLASSIFIED E.O. 12065 SECTION 3-402/NNDG NO. [illegible]



DECLASSIFIED E.O. 12065 SECTION 3-402/NNDG NO. 78018

DECLASSIFIED E.O. 12065 SECTION 3-402/NNDG NO. [illegible]

DECLASSIFIED E.O. 12065 SECTION 3-402/NNDG NO. 78018

DECLASSIFIED E.O. 12065 SECTION 3-402/NNDG NO. 77-0012

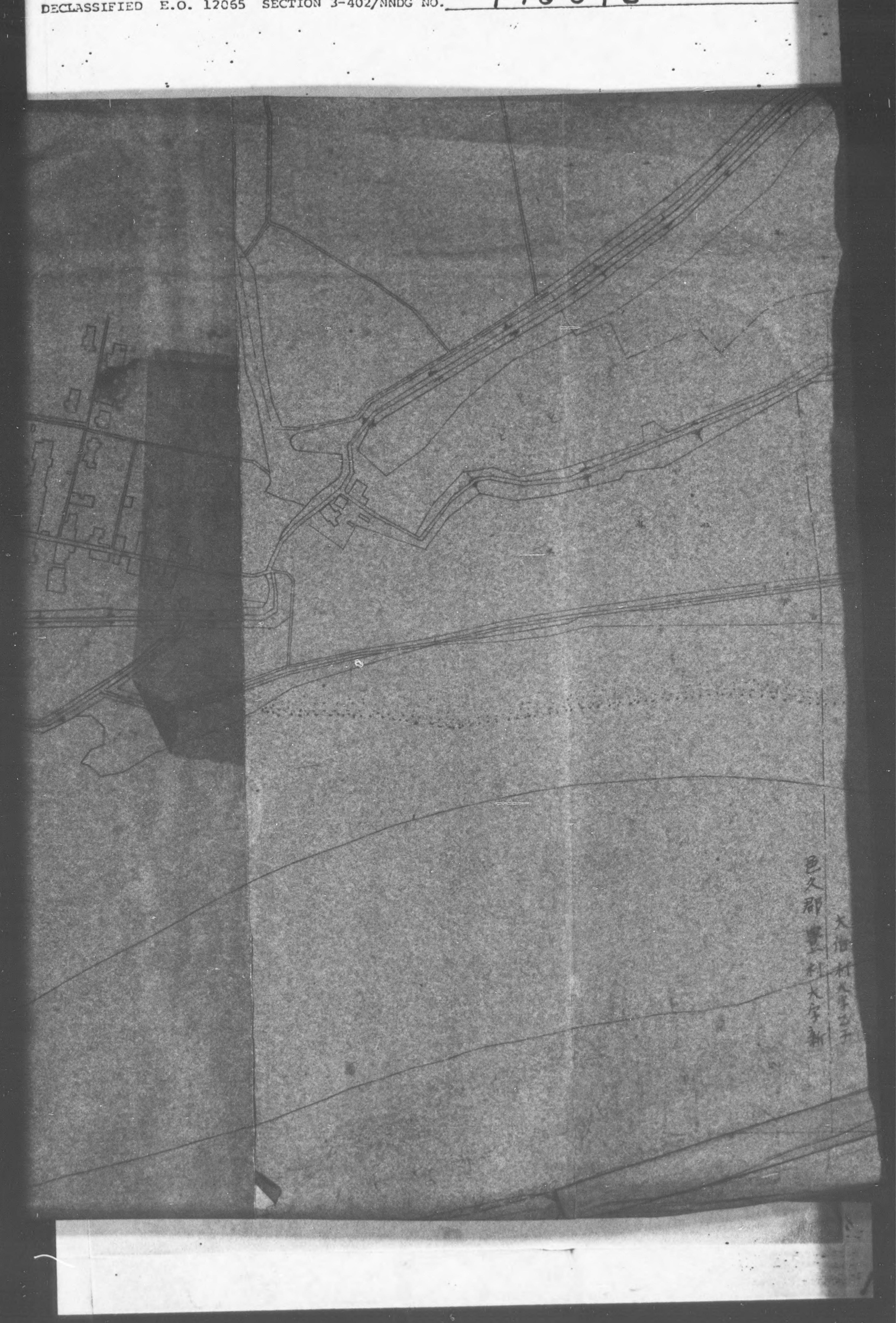

DECLASSIFIED E.O. 12065 SECTION 3-402/NNDG NO.

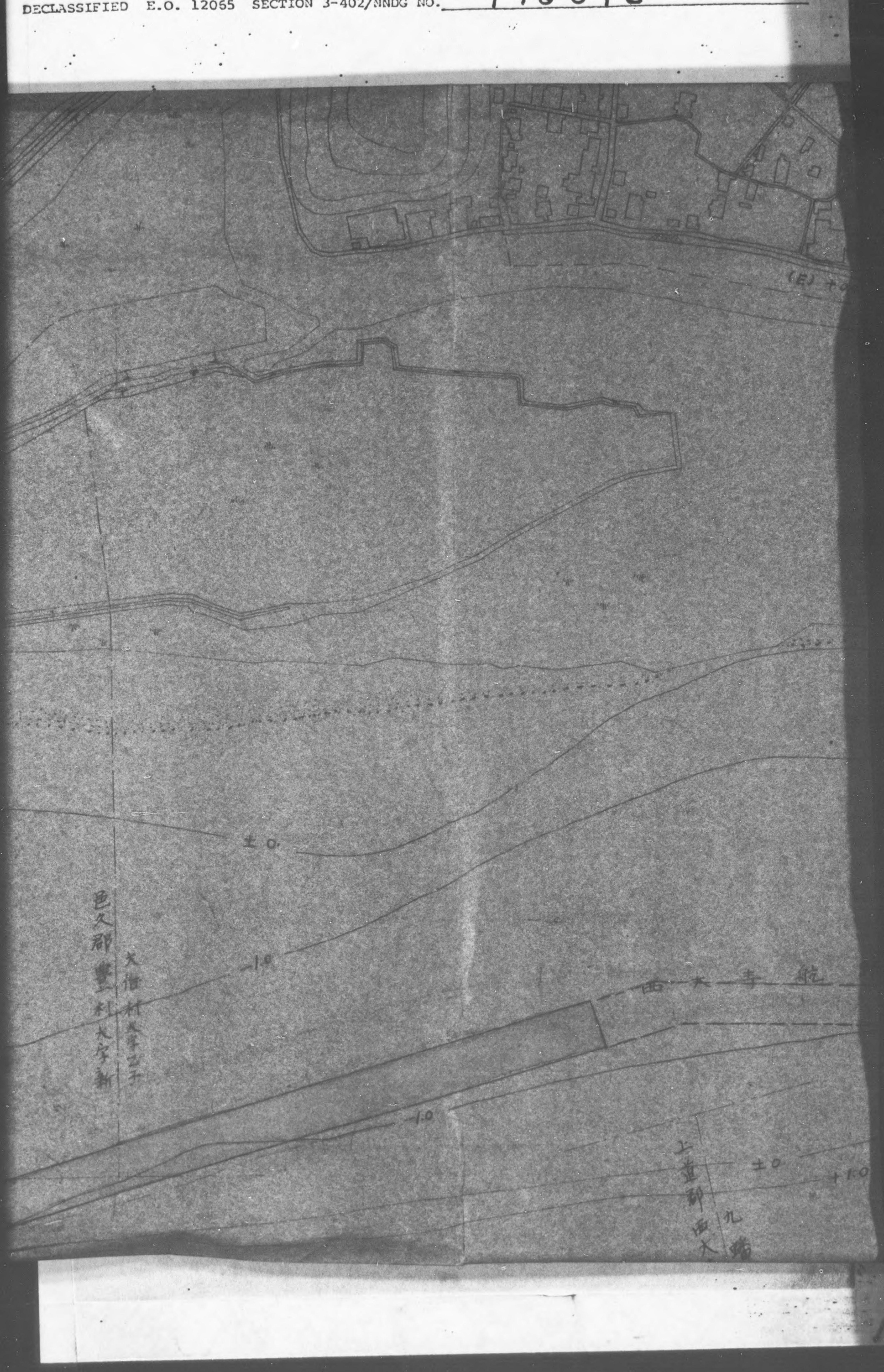

DECLASSIFIED E.O. 12065 SECTION 3-402/NNDG NO. [illegible]

(E) +0.4

西大寺 統 路 延長 6250.0 幅員 30.0

上道郵便局

±0

+1.0

30

4.0

3.0

DECLASSIFIED E.O. 12065 SECTION 3-402/NNDG NO.

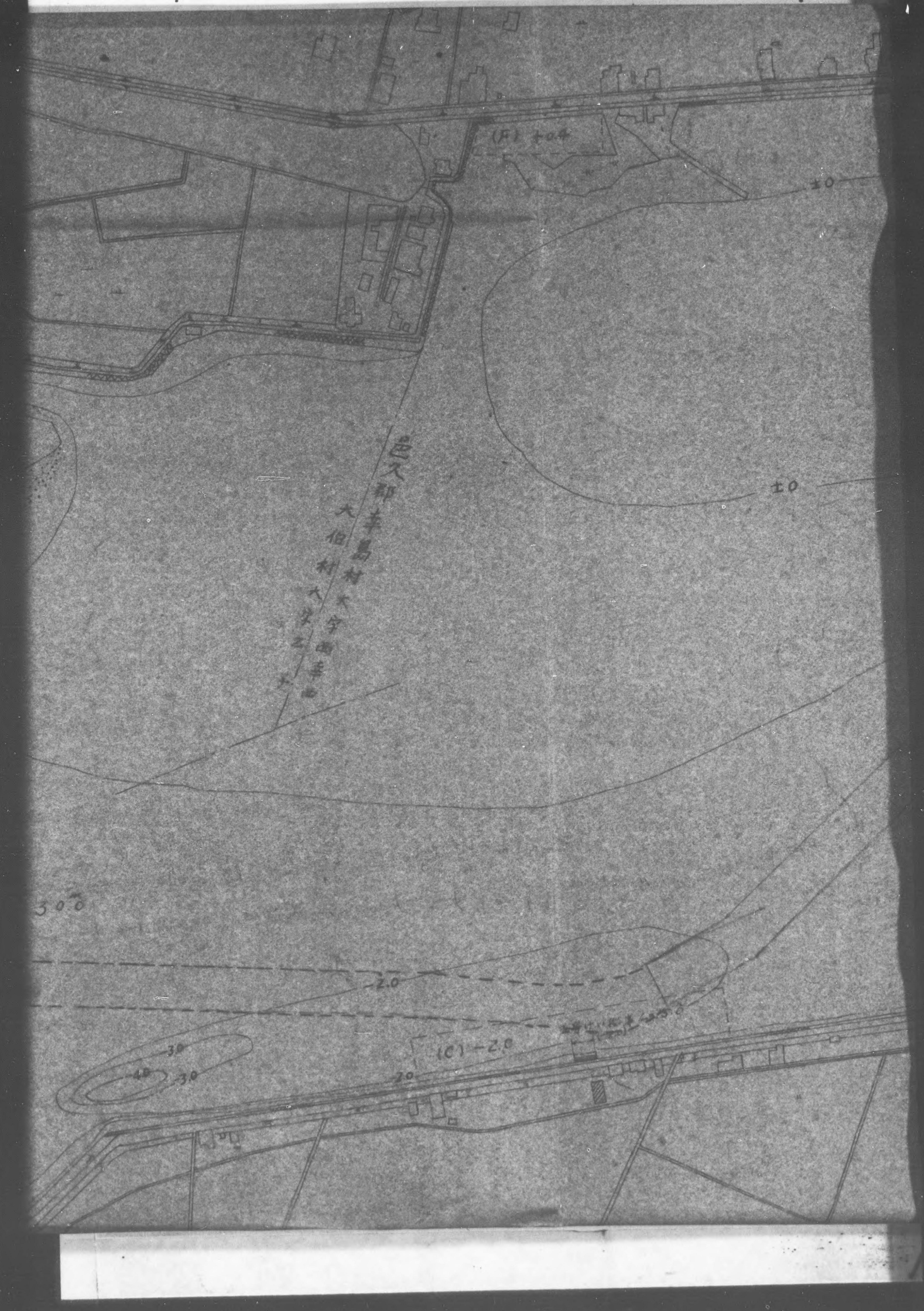

DECLASSIFIED E.O. 12065 SECTION 3-402/NNDG NO. [illegible]

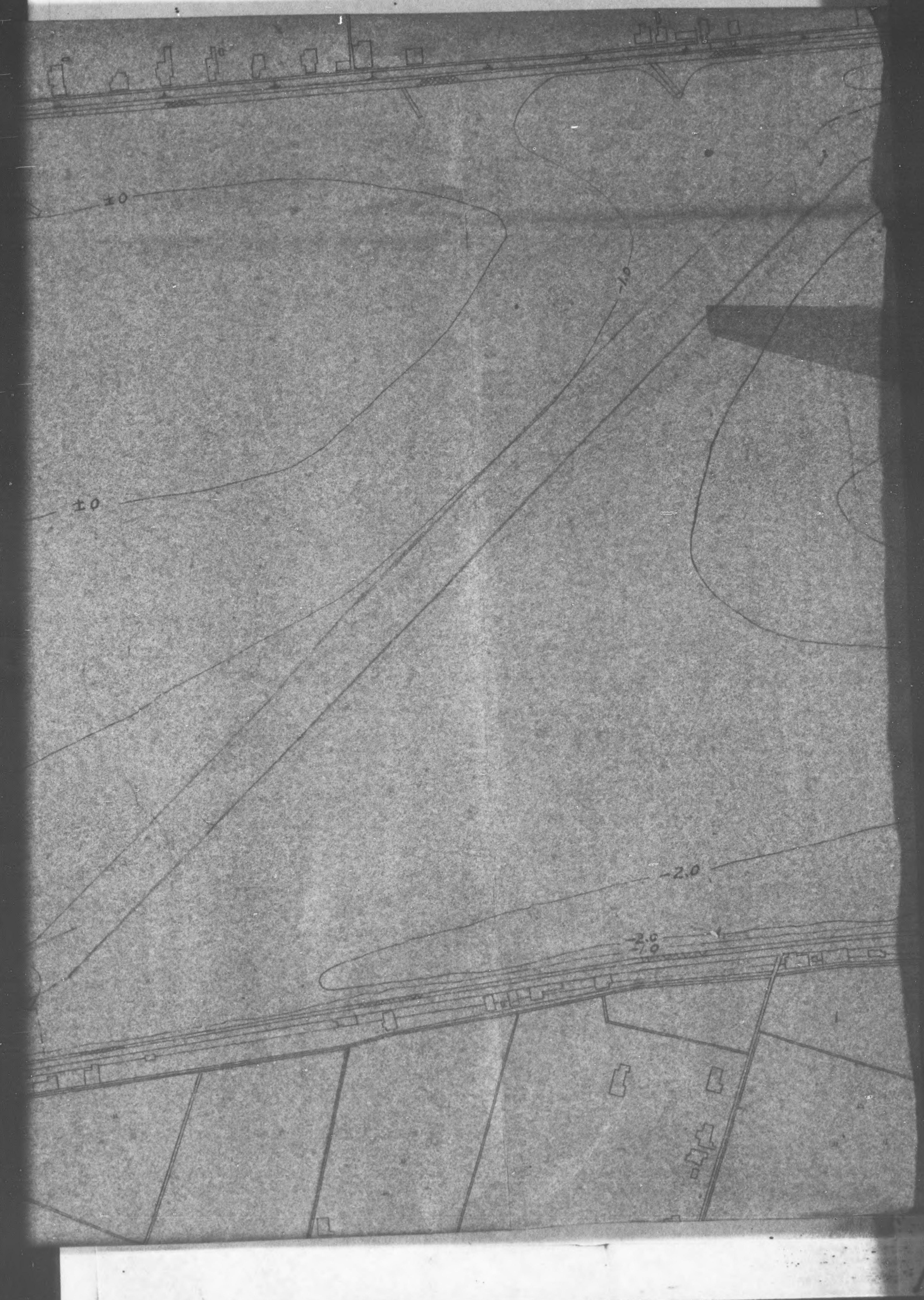

DECLASSIFIED E.O. 12065 SECTION 3-402/NNDG NO. 7803[illegible]

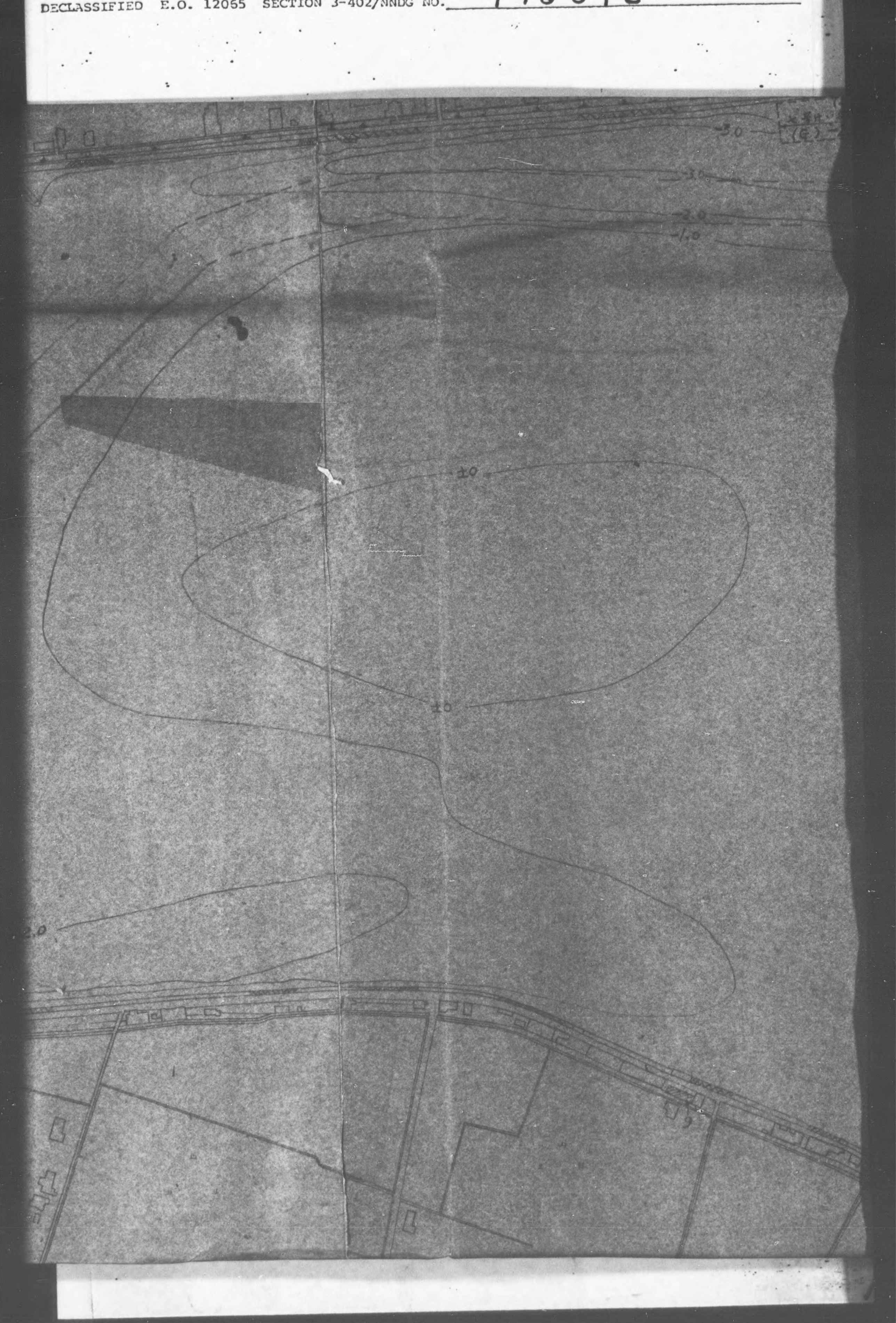

DECLASSIFIED E.O. 12065 SECTION 3-402/NNDG NO. 77001

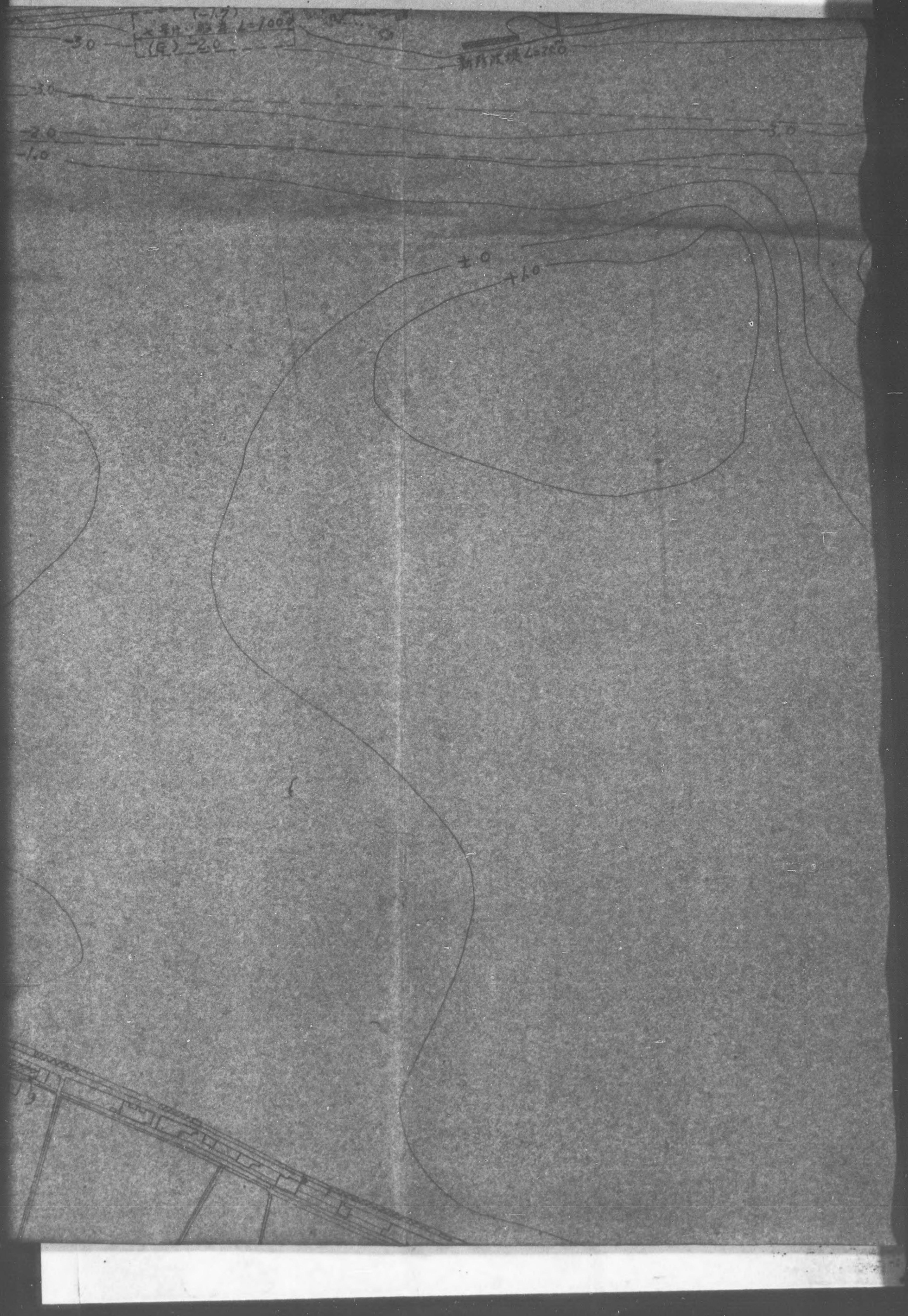

DECLASSIFIED E.O. 12065 SECTION 3-402/NNDG NO. [redacted]

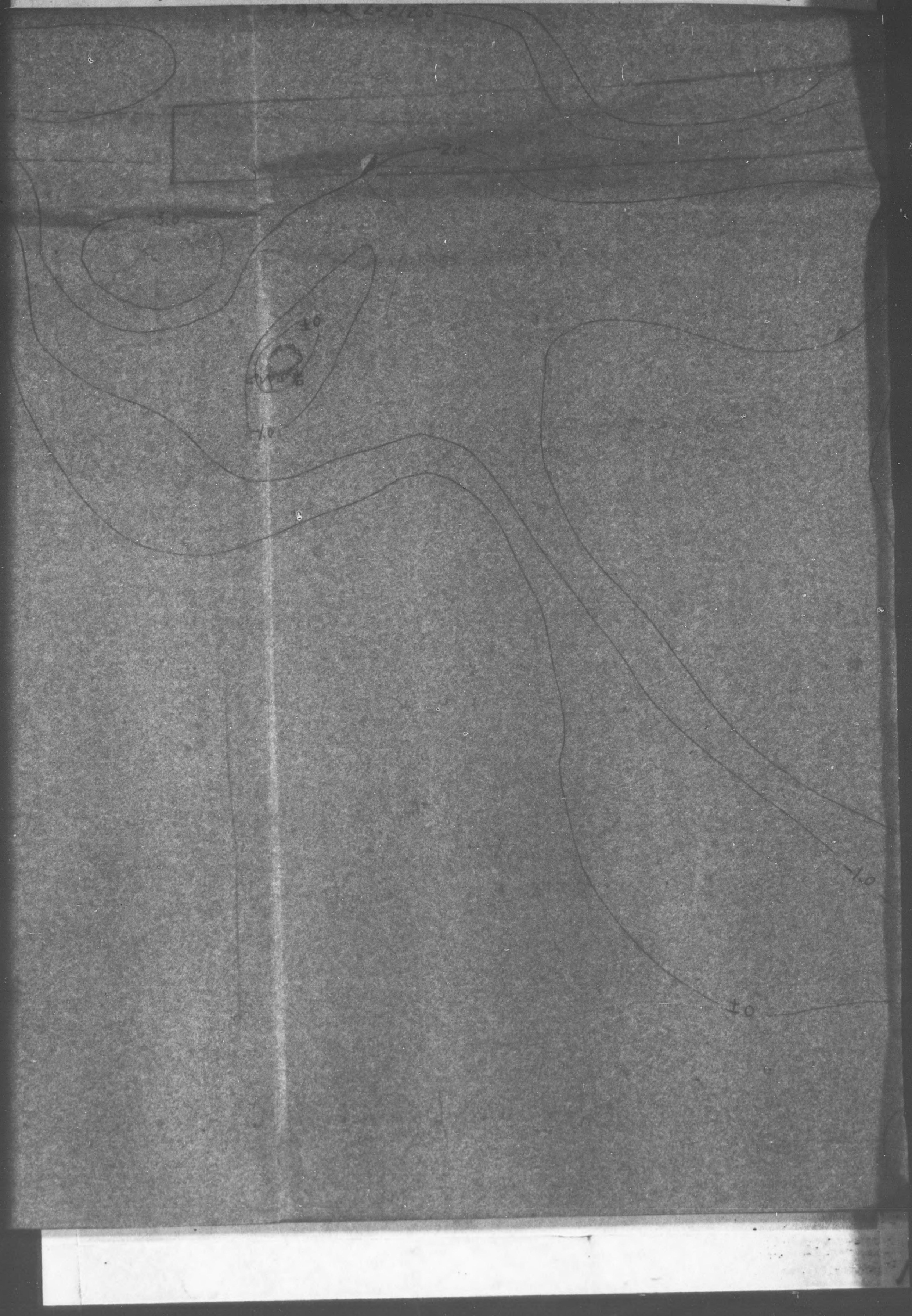

DECLASSIFIED E.O. 12065 SECTION 3-402/NNDG NO. 178018

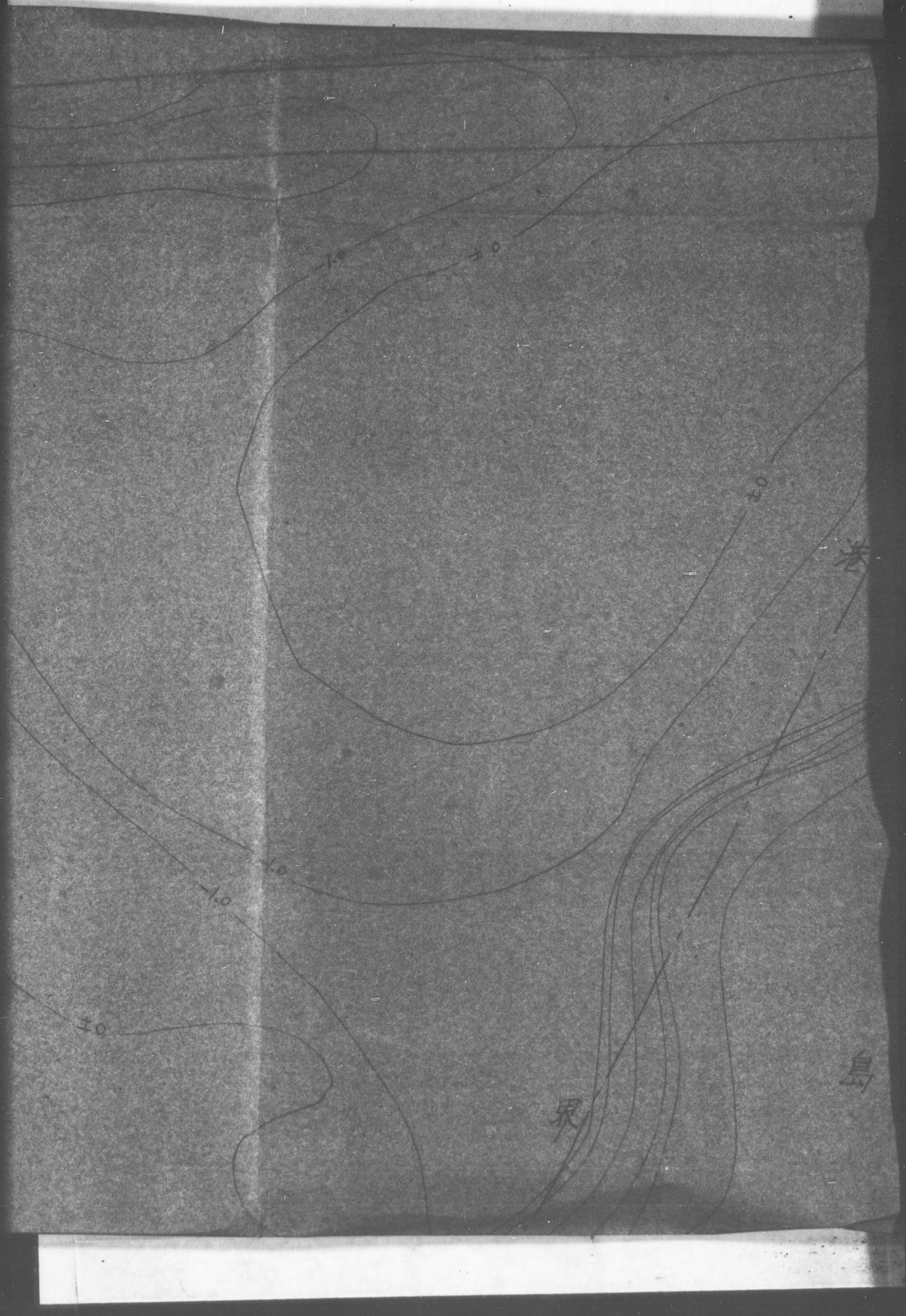
±0
±0
±0

DECLASSIFIED E.O. 12065 SECTION 3-402/NNDG NO. [illegible]

DECLASSIFIED E.O. 12065 SECTION 3-402/NNDG NO. 77012

DECLASSIFIED E.O. 12065 SECTION 3-402/NNDG NO. [redacted]

DECLASSIFIED E.O. 12065 SECTION 3-402/NNDG NO. 78018

DECLASSIFIED E.O. 12065 SECTION 3-402/NNDG NO. [redacted]

DECLASSIFIED E.O. 12065 SECTION 3-402/NNDG NO. 79012

DECLASSIFIED E.O. 12065 SECTION 3-402/NNDG NO. [illegible]

DECLASSIFIED E.O. 12065 SECTION 3-402/NNDG NO. [illegible]

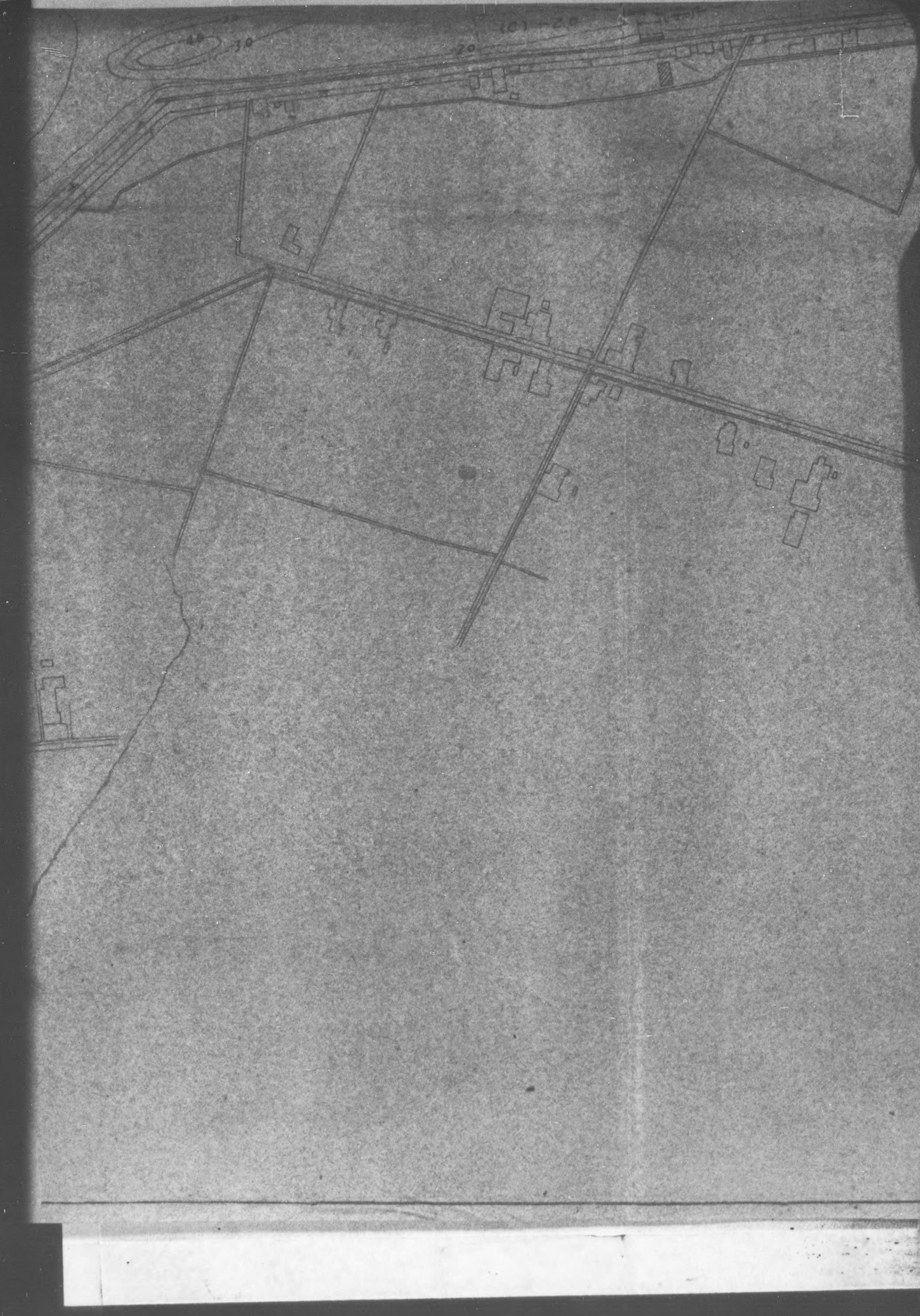

DECLASSIFIED E.O. 12065 SECTION 3-402/NNDG NO. 78018

DECLASSIFIED E.O. 12065 SECTION 3-402/NNDG NO. 178018

DECLASSIFIED E.O. 12065 SECTION 3-402/NNDG NO. [illegible]



DECLASSIFIED E.O. 12065 SECTION 3-402/NNDG NO. [illegible]

±0
±0
上幅員片坡堤 L=575.3
±0
R=300.0
±0
±0
±