

SOUTH CAROLINA COLLEGE LIBRARY

47605

THE
CENTURY DICTIONARY
AND
CYCLOPEDIA

A WORK OF UNIVERSAL REFERENCE
IN ALL DEPARTMENTS OF KNOWLEDGE
WITH A NEW ATLAS OF THE WORLD

IN TEN VOLUMES
VOLUME X



PUBLISHED BY
The Century Co.
NEW YORK

Copyright, 1889, 1890, 1891, 1894, 1895, 1896, 1897, 1898, 1899, 1900, 1901,
By THE CENTURY CO.

All Rights Reserved.

PUBLISHERS' NOTE ON THE COMPLETED WORK

With the publication of the Atlas which is incorporated in the present edition The Century Dictionary and Cyclopaedia has been brought to completion. As the Cyclopaedia of Names grew out of the Dictionary and supplemented it on its encyclopedic side, so the Atlas has grown out of the Cyclopaedia, and serves as an extension of its geographical material. Each of these works deals with a different part of the great field of words,—common words and names,—while the three, in their unity, constitute a work of reference which practically covers the whole of that field. The total number of words and names defined or otherwise described in the completed work is about 450,000.

The special features of each of these several parts of the book are described in the Prefaces which will be found in the first, ninth, and tenth volumes. It need only be said that the definitions of the common words of the language are for the most part stated encyclopedically, with a vast amount of technical, historical, and practical information in addition to an unrivaled wealth of purely philological material; that the same encyclopedic method is applied to proper names—names of persons, places, characters in fiction, books—in short, of everything to which a name is given; and that in the Atlas geographical names, and much besides, are exhibited with a completeness and serviceableness seldom equaled. Of The Century Dictionary and Cyclopaedia as a whole, therefore, it may be said that it is in its own field the most complete presentation of human knowledge—scientific, historical, and practical—that exists.

Moreover, the method of distributing this encyclopedic material under a large number of headings, which has been followed throughout, makes each item of this great store of information far more accessible than in works in which a different system is adopted.

The whole represents fifteen years of labor. The first edition of The Century Dictionary was completed in 1891, and that of The Century Cyclopaedia of Names in 1894. During the years that have elapsed since those dates each of these works has been subjected to repeated careful revisions, in order to include the latest information, and the results of this scrutiny are comprised in this edition.

JANUARY, 1899.

PE
1625
C4
1896
V.10

SANTA BARBARA COLLEGE LIBRARY

47605

UNIVERSITY OF CALIFORNIA
SANTA BARBARA COLLEGE LIBRARY

THE CENTURY ATLAS OF THE WORLD

PREPARED UNDER THE SUPERINTENDENCE OF

BENJAMIN E. SMITH, A. M.

MANAGING EDITOR OF THE CENTURY DICTIONARY
EDITOR OF THE CENTURY CYCLOPEDIA OF NAMES

FELLOW OF THE AMERICAN GEOGRAPHICAL SOCIETY, ETC.



PUBLISHED BY
The Century Co.
NEW YORK

Copyright, 1897, 1898, 1899, 1901, by THE CENTURY CO.
All Rights Reserved.



PREFACE.

IN the plan of this Atlas the unequal division of space between the two hemispheres, which often is a marked characteristic of works of its kind, has been avoided. The United States, with Canada, Mexico, the other portions of the two American continents, and the West Indies, have been exhibited with great detail; and a closely corresponding degree of completeness will be found in the maps of the more important sections of Europe, Asia, and Africa. The practical needs of the user, as regards all parts of the earth's surface, have thus carefully been considered; and by devoting a relatively large share of space to those sections, both of the New World and the Old, about which information is most likely to be desired, an exceptionally large amount of serviceable geographical information has been brought within a volume of reasonable bulk. The double-page maps devoted to all parts of the globe number 120, and the corner or inset maps about 145; to these are to be added the pages of historical maps, which raise the total number in the Atlas to about 305.

All the maps have been made especially for this Atlas, and have been based upon the latest and best official information, with a comparison of the results of recent explorations. Those of the United States are founded upon maps issued by the United States government, and also upon many others published by State and local authorities; those of England, on the map of the Ordnance Survey; and those of all other countries upon similar authoritative materials. The railroads, which are printed in red to increase the legibility and attractiveness of the maps, are shown in accordance with the most recent official information; the figures for depth of water in seas, bays, and harbors have been taken from the British Admiralty charts and those of the United States Hydrographic Office; the heights of mountains and the elevations of lakes are those given by the latest surveys; and the various political divisions are exhibited in accordance with the most recent adjustments.

In portraying the mountain systems of the United States a feature has been introduced which is a novelty in general atlases, namely, lines of equal elevation above the sea (contour-lines), which have been printed in olive or brown. These have been taken from the published results of the Government Surveys, and are given for elevations of 100, 500, 1,000, 2,000 feet, etc. This method has been extended to the maps of Mexico also, by means of determinations furnished by Mr. H. M. Wilson of the Geological Survey.

The selection of names of places has been determined, in general, by their population; the intention has been, however, to include, as far as possible, all places, however small, which are of considerable interest from their historical significance, or to the tourist. In the spelling of these names the authority followed (with a few exceptions) for the United States has been the United States Postal Guide; and in other countries in which characters identical, or nearly identical, with those of the English alphabet are used, the local spelling has been adopted, except for certain names for which well-established Anglicized forms exist. In such cases the local or native spelling or name is placed under the English form. Wherever, as in maps of Africa and the East, it is necessary to give to entirely foreign names an English dress, the use of accented letters and of extreme and unusual methods of spelling has been avoided, and those forms (among the many existing and permissible) have been chosen which seemed likely to be the simplest to an English eye. Where several familiar spellings of important foreign names exist, these spellings (particularly those recorded in "The Century Cyclopaedia of Names") are entered in the index.

PREFACE.

These place-names are, as a rule, printed in type graded in size according to the population; but the most detailed information on this point will be found in the population-figures which are given in the index for all places of considerable size. The number of names of all kinds given in the Atlas, and recorded in the index, is about 170,000, a total considerably larger than that found in most atlases heretofore published.

Besides the general geographical and political matter, a number of details have been added to this Atlas which are not usually included, and which give it exceptional completeness as a work of reference. Among them are the main routes of discovery and exploration in North America (Map No. 4), the West Indies (Voyages of Columbus: Map No. 67), South America (Map No. 69), Africa (Map No. 109), Australia (Map No. 115), and the North Polar Regions (Map No. 3, which shows all important routes down to and including those of Peary, Jackson, and Nansen); the marking (with the addition of dates) of a large number of sites of important battles, ancient and modern, on land and sea; submarine cables and important steamship routes; standard time (Maps No. 5 and No. 73), and the "date-line" (Map No. 1); important highways and caravan routes in countries where there are few railroads or none; lines of equal depth of water corresponding to the "contour-lines" on land; important lights and lighthouses; a special travel-map of Central Europe; etc.

A number of historical maps also have been included, in which are given many of the more important names of ancient geography, as well as certain of the main points in modern historical geography. They are about equally divided between ancient and modern history, and comprise 40 maps, including plans of the ancient cities of Jerusalem, Rome, and Athens.

In the choice of types, the arrangement of the names, and the coloring of the maps, the greatest legibility possible has first of all been sought, while variety and attractiveness to the eye have not been neglected.

Finally, not the least important characteristic of the book is its convenient size, since it is almost alone among the atlases which contain approximately the same amount of information, in being as easily handled and consulted as a volume of a cyclopedia.


NOTE TO THE EDITION OF 1899.

The annexation of Hawaii to the United States and the results of the recent Spanish-American war have made it desirable that The Century Atlas should show with greater detail the regions affected by these events. A map, on a larger scale, of the Hawaiian Islands and the Philippine Islands (No. 118), with inset maps of Honolulu and vicinity and of Manila Bay, and a map of Porto Rico and the Lesser Antilles (No. 68½), have accordingly been added in the present edition. Inset maps of Havana and the vicinity of Santiago de Cuba (No. 68), the Ladrone Islands and the island of Guam (No. 117), the region between Liverpool and Manchester (No. 76), and Chickamunga National Park (No. 38) have been inserted. There is also included a new map (No. 107½) of Eastern China. Advantage has been taken of the opportunity thus afforded to revise all the maps, in every particular, and to bring them down to date, incorporating especially the results of the latest geographical explorations (for example, in Alaska, No. 58, and in Central Africa, No. 112) and of recent political changes (notably in Northwestern Africa, No. 111).

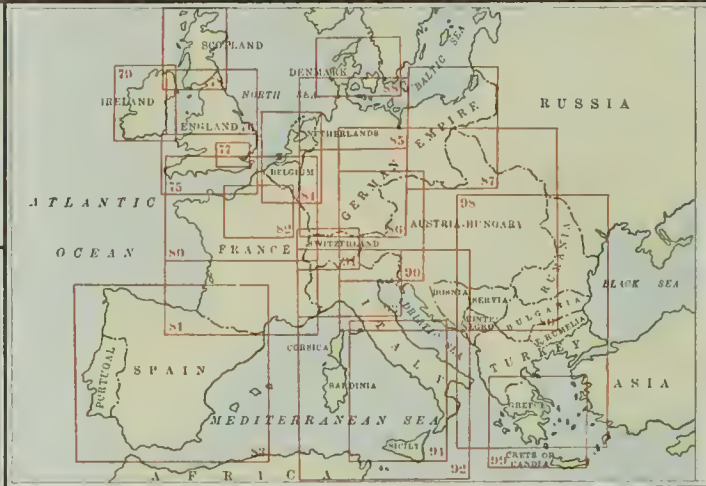
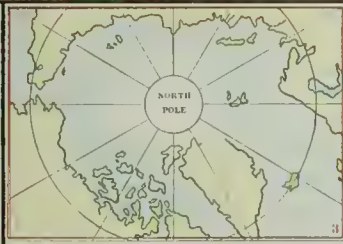
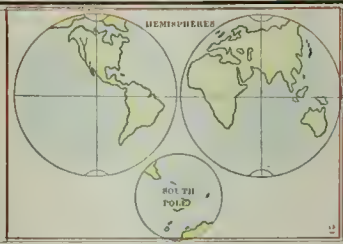
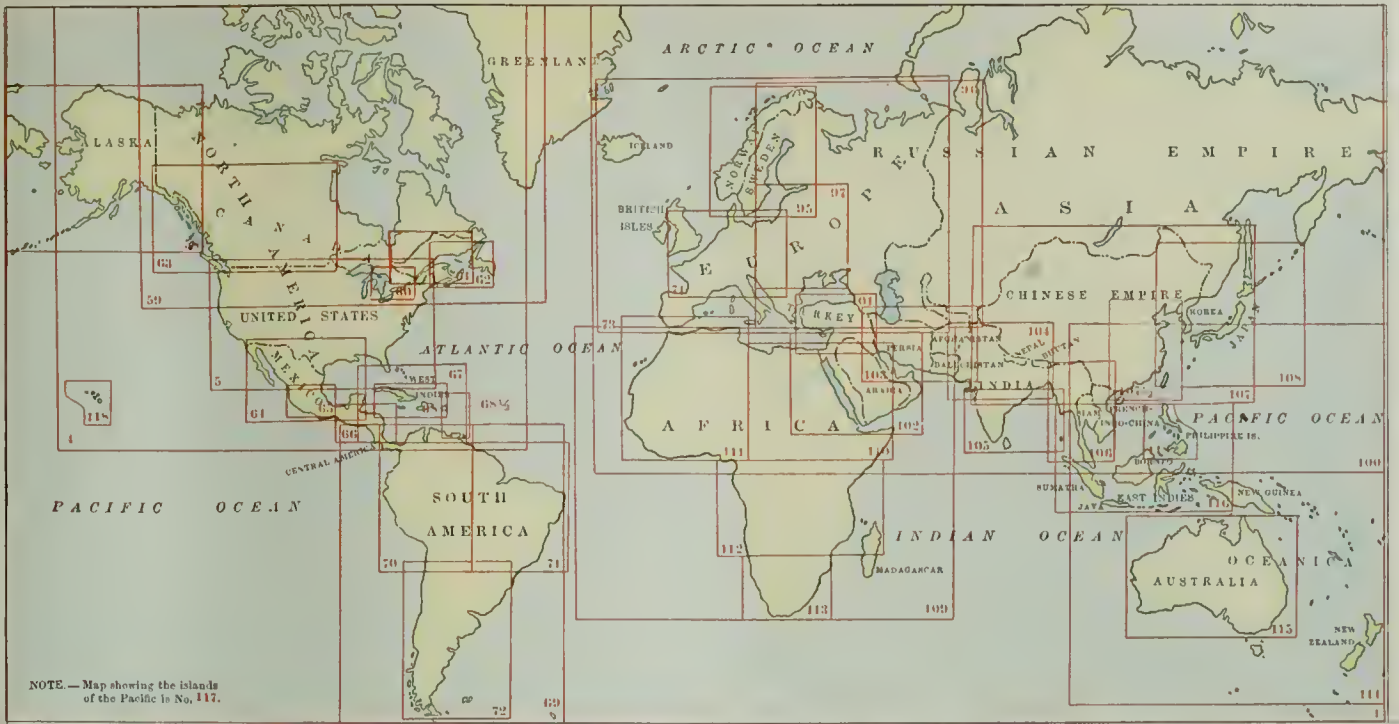
	MAP NO.		MAP NO.		MAP NO.
Canada, Dominion of	59	Greater Antilles	68	Manitoba	63
Canary Islands (inset)	83	Greece	99	Marquesas Islands	117
Cape Colony	113	Greenland	3	Marseille, Vicinity of, and the Mediter- ranean Coast of France (inset)	81
Cape Town and Vicinity (inset)	113	Guadeloupe (inset)	68½	Marshall Islands	117
Cape Verde Islands (inset)	109	Guam Island (inset)	117	Martha's Vineyard (inset)	9
Carson City and Vicinity (inset)	54	Guatemala	66	Martinique (inset)	68½
Catskill Mountains (inset)	11	Guiana, British	70	Maryland	33
Celebes Islands	116	Guiana, Dutch	71	Massachusetts (General Map)	8
Central America	66	Guiana, French	71	Massachusetts, Eastern part	9
Central Asia	100	Guinea	111	Mauritius (inset)	109
Central Europe (Travel-Map)	74	Haiti	68	Melanesia	116
Charleston and Vicinity (inset)	37	Hamburg and Vicinity (inset)	87	Melbourne and Port Phillip (inset)	115
Chattanooga and Vicinity (inset)	41	Havana (inset)	68	Mesopotamia	101
Chicago and Vicinity (inset)	21	Hawaii	118	Mexico (General Map)	64
Chile	72	Hemispheres	2	Mexico, Central portion	65
Chickamauga National Park (inset)	38	Holland	84	Mexico, City of, and Vicinity (inset)	65
China, Eastern part	107½	Honduras	66	Michigan, Northern part	22
Chinese Empire	107	Hongkong (inset)	107	Michigan, Southern part	23
Cincinnati and Vicinity (inset)	18	Honolulu and Pearl Harbor (inset)	118	Milwaukee and the Waukesha Lake Region (inset)	24
Cleveland and Vicinity (inset)	18	Hudson River (inset)	11	Minneapolis and Saint Paul (inset)	25
Colombia	70	Hungary	89	Minnesota	25
Colorado	53	Iceland (inset)	88	Mississippi	43
Connecticut	10	Idaho	50	Missouri, Northern part	30
Cook Islands	117	Illinois, Northern part	20	Missouri, Southern part	31
Copenhagen and Vicinity (inset)	88	Illinois, Southern part	21	Montana	49
Corsica (inset)	81	India, East	106	Montenegro	98
Costa Rica	66	India, Northern part	104	Montevideo, Buenos Aires, and Vicinity (inset)	72
Crete (inset)	99	India, Southern part	105	Montreal and Vicinity (inset)	61
Cuba	68	Indiana	19	Morocco	111
Danish West Indies	63½	Indian Territory	48	Mount Desert Island (inset)	6
Dardanelles and Vicinity (inset)	98	Indo-China, French	106	Naples and Vicinity (inset)	94
Delaware	33	Iowa	28	Nebraska	29
Denmark	88	Ireland	79	Netherlands	84
Detroit River with Detroit (inset)	23	Islands of the Pacific Ocean	117	Nevada	54
District of Columbia (inset)	33	Italy (General Map)	92	New Brunswick	62
Dominica (inset)	68½	Italy, Central and Southern part	94	Newfoundland (inset)	62
Dublin and Vicinity (inset)	79	Italy, Northern part	93	New Guinea	116
Duluth and Vicinity (inset)	25	Jacksville and Vicinity (inset)	39	New Hampshire	7
East Africa, British	112	Jamaica	68	New Hebrides Islands	117
East Africa, German	112	Japan	108	New Jersey	14
East Africa, State of	112, 113	Java	116	New Mexico	55
Easter Islands (inset)	69	Jersey City, Newark, Paterson, and Vi- cinity (inset)	14	New Orleans and Vicinity (inset)	45
East India Islands	116	Jerusalem, Modern (inset)	102	Newport (inset)	10
Ecuador	70	Johannesburg and Vicinity (inset)	113	New York, Northern and Eastern parts	12
Edinburgh and Glasgow, Territory be- tween (inset)	78	Kamerun	111, 112	New York, Southern part	11
Egypt	110	Kansas	32	New York, Western part	13
Ellice Islands	117	Kansas City and Vicinity (inset)	30	New York City and Vicinity (inset)	11
England and Wales, Southern part	75	Kentucky	40	New Zealand	117
England and Wales, Northern part	76	Key West (inset)	39	Niagara Frontier (inset)	13
England (Vicinity of London)	77	Kongo, French	112	Nicaragua	66
Europe	73	Kongo Free State	112	Nicaragua, Lake and Canal (inset)	66
Europe, Central (Travel-Map)	74	Korea	108	Nile Delta and Suez Canal (inset)	110
Faroe Islands (inset)	88	Kristianiafjord and Vicinity (inset)	95	Norfolk and Vicinity (inset)	34
Fiji	117	Kurdistan	101	North America	4
Finland	96	Ladron or Marianne Islands (inset)	117	North Carolina	36
Florida	39	Lesser Antilles	68½	North Dakota	26
France, Mediterranean Coast of (inset)	81	Liechtenstein	91	North Pole, Region around the	3
France, North Central	82	Liverpool and Vicinity (inset)	76	Northwest Territories (of Canada)	63
France, Northern part	80	Liverpool, Manchester, and Vicinity (in- set)	76	Norway	95
France, Southern part	81	London, Vicinity of	80	Nova Scotia	62
France in Provinces before 1789 (inset)	30	London and Vicinity (inset)	77	Oceanica	114
Franz Josef Land (inset)	3	Los Angeles and Vicinity (inset)	57	Ohio, Northern part	17
French Indo-China	106	Louisiana	45	Ohio, Southern part	18
Galapagos Islands (inset)	69	Low Archipelago	117	Oklahoma	48
Galveston Bay (inset)	47	Loyalty Islands	117	Omaha and Vicinity (inset)	29
Georgia	38	Luxemburg	84	Oman	102
German Empire, Eastern part	87	Mackinac, Straits of (inset)	22	Ontario	60
German Empire, Northern part	85	Madagascar (inset)	112	Orange Free State	113
German Empire, Southwestern part	86	Madeira Islands (inset)	83	Oregon	52
Gibraltar (inset)	83	Maine	6	Palestine, Modern (inset)	102
Gilbert Islands	117	Malay Peninsula (inset)	105	Panama, Isthmus of (inset)	69
Glacier Bay (inset)	58	Malaysia	116	Paraguay	72
Glasgow and Edinburgh, Territory be- tween (inset)	78	Manila and Vicinity (inset)	118		

MAP NO.		MAP NO.		MAP NO.
82	Paris, Vicinity of	56	San Francisco and Vicinity (inset).....	39
80	Paris and Vicinity (inset)	93	San Marino	115
107	Peking and Tientsin, Vicinity of (inset) ..	68	Santiago de Cuba and Vicinity (inset) .	41
15	Pennsylvania, Eastern part	68	Santiago, Valparaiso, and Vicinity (in-	46
16	Pennsylvania, Western part.....	72	set)	47
103	Persia	68	Santo Domingo.....	117
70	Peru	38	Savannah and Vicinity (inset).....	60
15	Philadelphia and Vicinity (inset).....	75	Scilly, Isles of (inset).....	101
116, 118	Philippine Islands	78	Scotland.....	74
16	Pittsburg, Allegheny, and Vicinity (in-	98	Servia	68
96, 97	set)	78	Shetland Islands (inset)	69
68½	Poland.....	106	Siam	110
115	Porto Rico.....	100	Siberia	117
83	Port Phillip and Melbourne (inset).....	94	Sicily (inset)	111
62	Portugal	58	Sitka, Glacier Bay, and Vicinity (inset)	101
61	Prince Edward Island.....	3	Smith Sound and Robeson Channel	98
61	Quebec	117	(inset)	117
109	Quebec, City of, and Vicinity (inset)..	117	Society Islands	5
10	Réunion (inset)	110	Solomon Islands	72
34	Rhode Island	110, 112	Somali Coast Protectorate, British....	54
71	Richmond and Petersburg (inset).....	113	Somaliland, Italian	72
13	Rio de Janeiro and Vicinity (inset)	69	South African Republic	70
92	Rochester and Vicinity (inset).....	70	South America (General Map)	65
98	Rome and Vicinity (inset).....	71	South America, Northwest part	7
98	Rumania	72	South America, Eastern part	90
96	Rumelia, Eastern	37	South America, Southern part	34
97	Russia in Europe	27	South Carolina	89, 91
39	Russia, Western and Southern parts..	2	South Dakota.....	51
23	Saint Augustine and Vicinity (inset) ..	113	South Pole, Region around the	33
23	Saint Clair River and Vicinity (inset). ..	83	Southwest Africa, German	24
109	Saint Helena Island (inset).....	3	Spain	112
68½	Saint John (inset)	3	Spain	67, 68, 68½
30	Saint Louis and Vicinity (inset).....	95	Spitzbergen (inset)	35
22	Saint Mary's River and Vicinity (inset)	105	Stockholm and Vicinity (inset)	24
25	Saint Paul and Minneapolis (inset).....	110, 111	Straits Settlements (inset)	24
97	Saint Petersburg and Environs (inset)	110	Sudan	1
68½	Saint Thomas (inset)	108	Suez Canal and Nile Delta (inset)	2
54	Salt Lake City and Vicinity (inset).....	116	Sulphur Islands (inset).....	50
66	Salvador	95	Sumatra	50
117	Samoa.....	91	Sweden	57
99	Samos	115	Switzerland.....	56
57	San Diego and Vicinity (inset).....	101	Sydney and Vicinity (inset).....	101
			Syria	

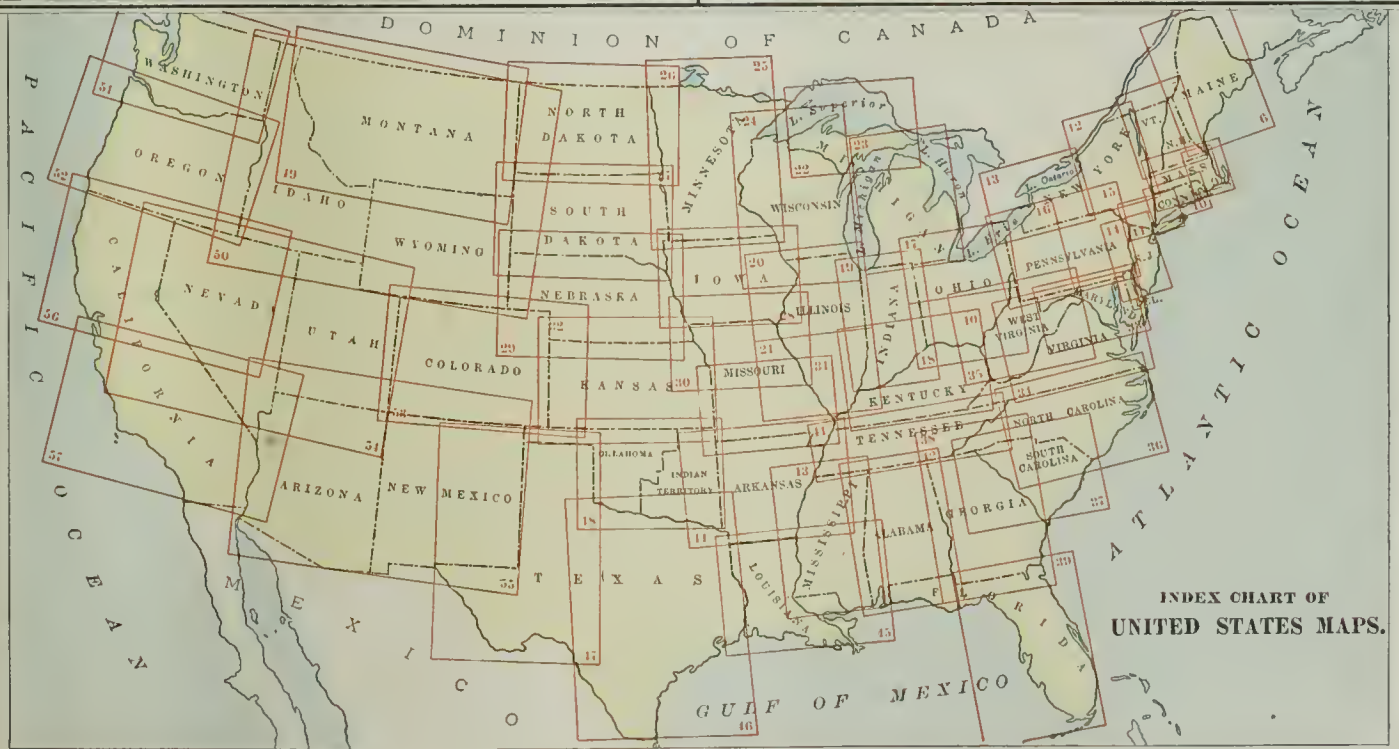
Area and Population of Countries and Principal Divisions of the Earth 1
 Indexes to Modern Maps..... 2-402



INDEX CHART, CHARTS OF THE HEAVENS.
AND HISTORICAL MAPS

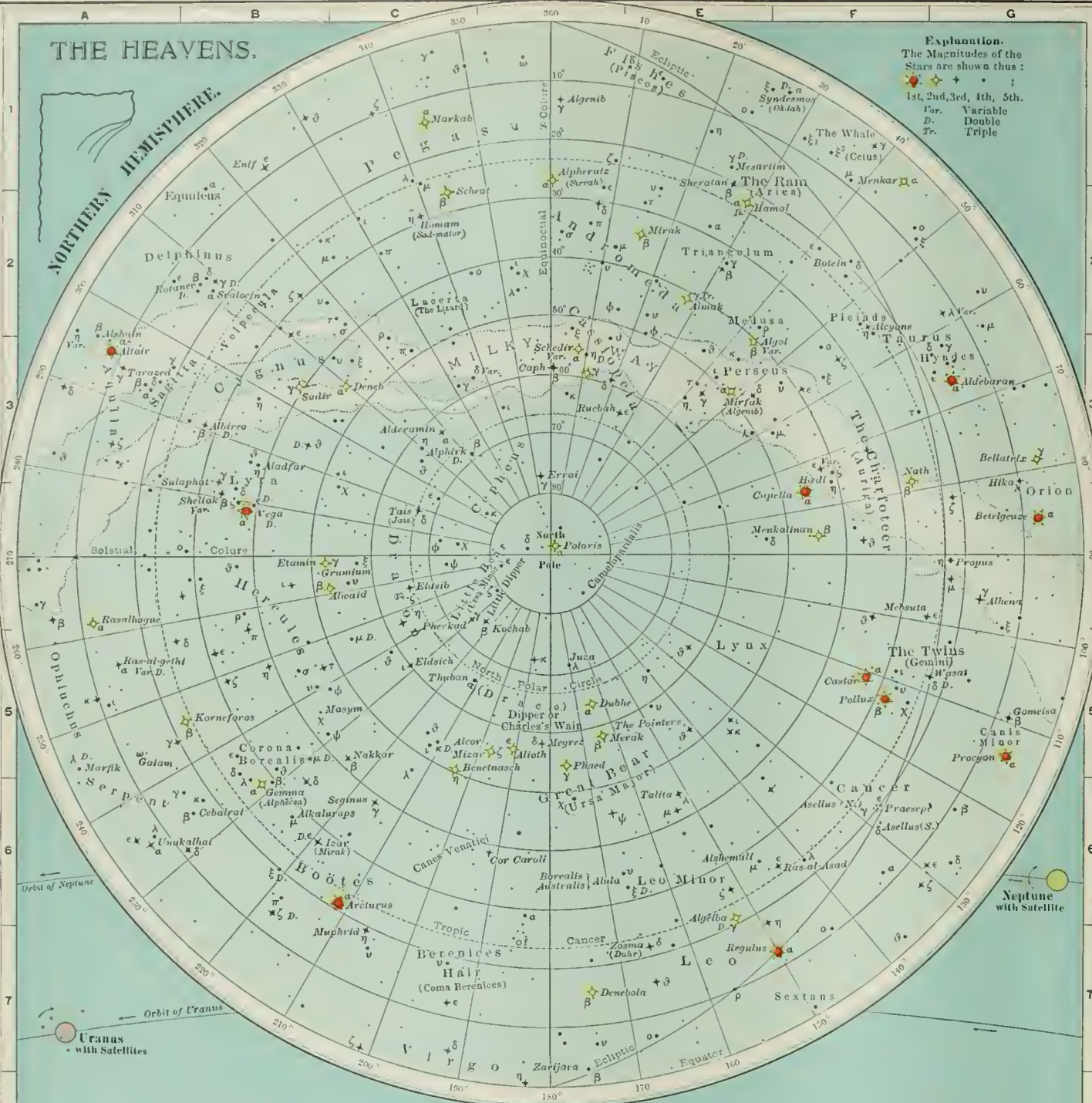


THE CENTURY ATLAS.
INDEX CHART.
 Showing the
NUMBER AND EXTENT OF EACH MAP.
 THE MATTHEWS-NORTHROP CO., BUFFALO, N.Y.

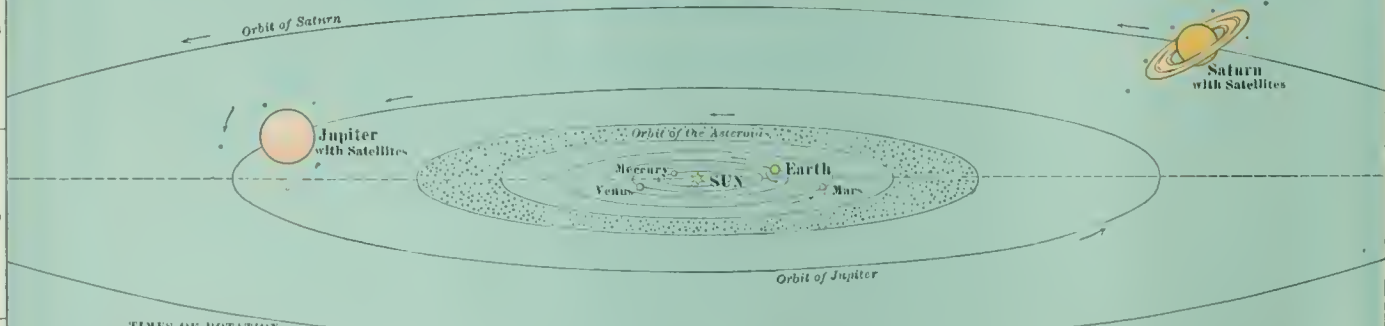


**INDEX CHART OF
 UNITED STATES MAPS.**

THE HEAVENS.



Explanation.
 The Magnitudes of the Stars are shown thus :
 1st, 2nd, 3rd, 4th, 5th.
 Var. Variable
 D. Double
 Tr. Triple



TIMES OF ROTATION
 of the Sun, Moon and Planets upon their Axes.

Sun,	25d. 0h. 0m.	Moon,	27d. 7h. 43m.
Mercury,	14. 0h. 5m.7	Venus,	0d. 23h. 50m.7
Earth,	0d. 23h. 56m.	Mars,	1d. 0h. 37m.
Jupiter,	0d. 9h. 55m.	Saturn,	0d. 10h. 14.3m.
Uranus,	Unknown	Neptune,	Unknown

THE SOLAR SYSTEM.

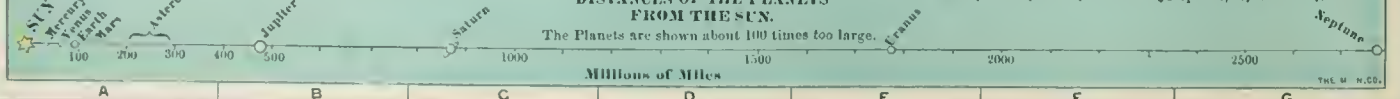
The arrow-points show the direction of the motion.

DISTANCES OF THE PLANETS FROM THE SUN.

The Planets are shown about 100 times too large.

PERIODS OF REVOLUTION AROUND THE SUN
 and mean Distances of the Planets from the Sun.

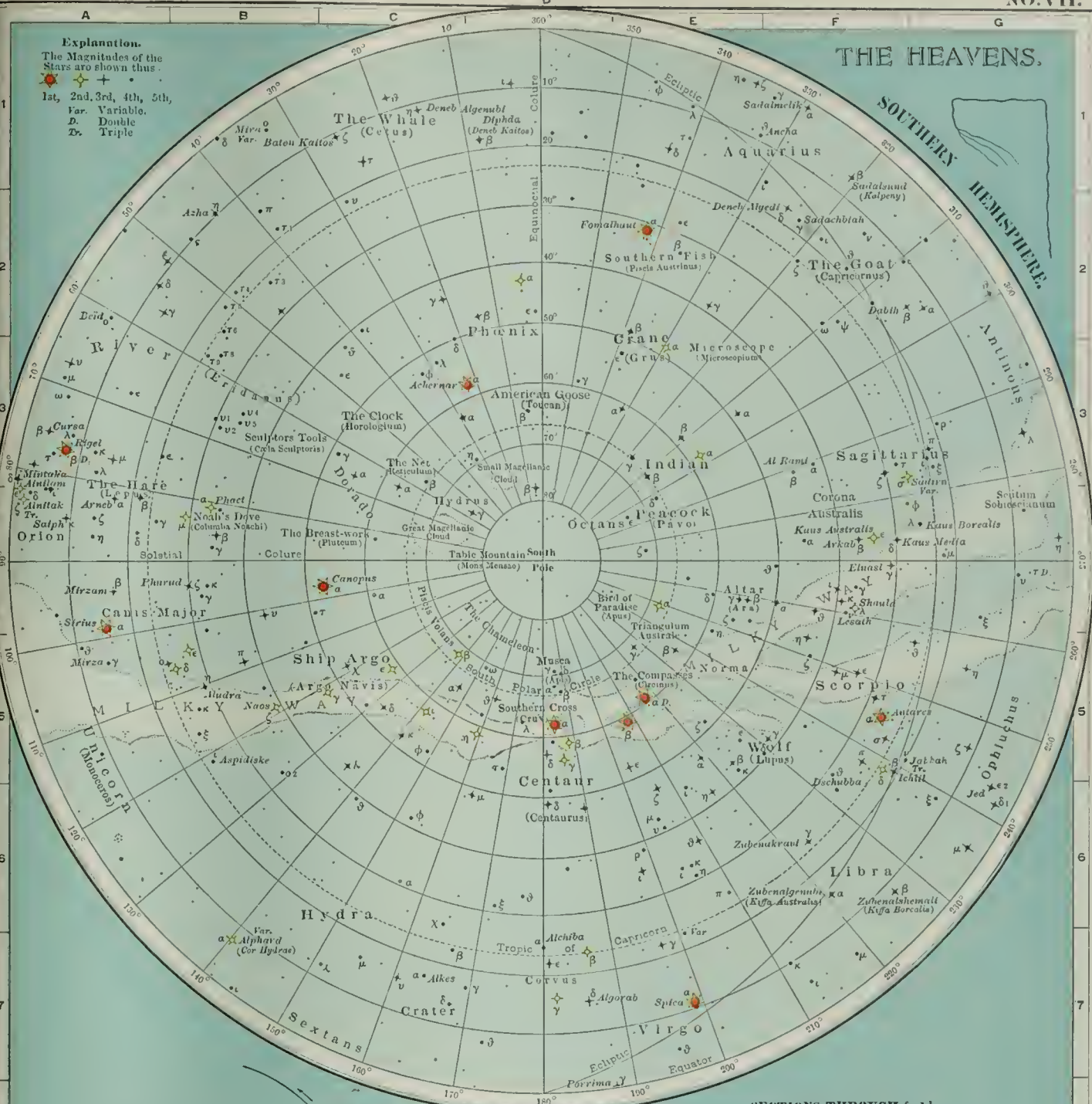
Mercury,	88 Days	36 Mil. M.	Jupiter	4,332½ D.	483 M.M.
Venus,	224. " "	67 " "	Saturn,	10,759 " "	883 " "
Earth,	365¼ " "	93 " "	Uranus,	30,687 " "	1,783 " "
Mars,	687 " "	141 " "	Neptune,	60,181 " "	2,790 " "



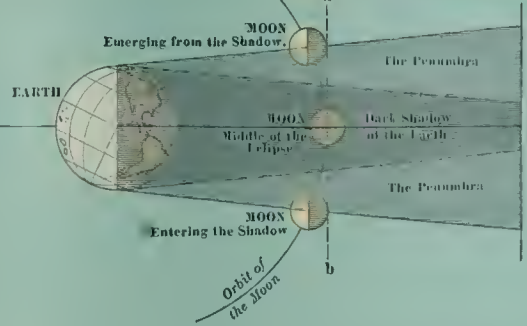
THE HEAVENS.

SOUTHERN HEMISPHERE.


Explanation.
 The Magnitudes of the Stars are shown thus:
 ● 1st, 2nd, 3rd, 4th, 5th,
 ✧ Var. Variable,
 D. Double,
 ⚡ Triple




ECLIPSE OF THE MOON.



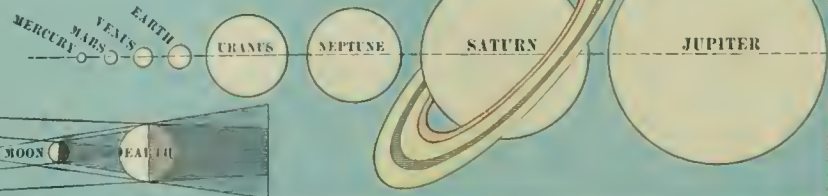
SECTIONS THROUGH 'a b', Showing the Cause of the Different Eclipses of the Moon.

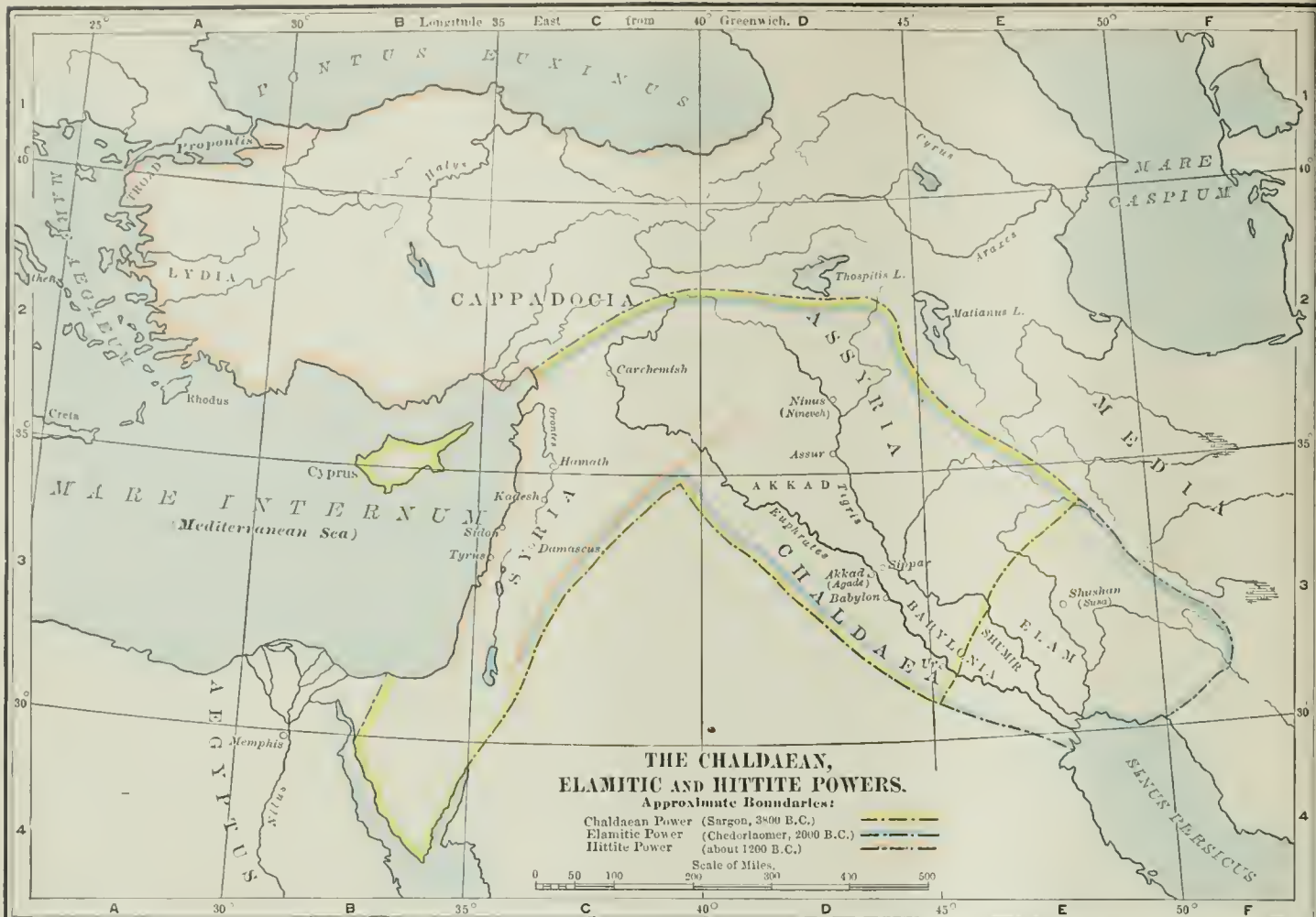


ECLIPSE OF THE SUN.

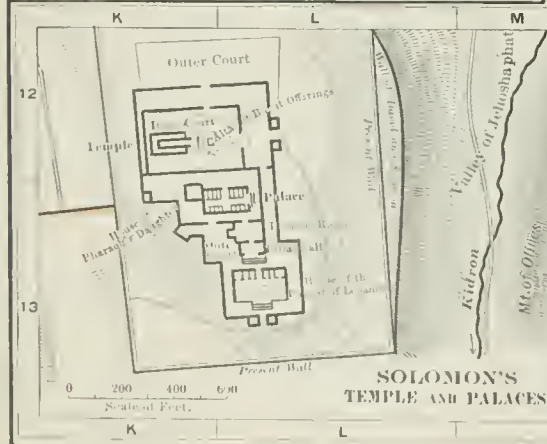


Relative Size of THE PLANETS. Scale, 1 : 5,000,000,000.











Translations:
 Bahr, Sea; Beth, House;
 Bir (Beer), Well; Jebel, Mountain;
 Nahr, River; Tel, Mound;
 Wady, Watercourse, dry in summer,
 but occasionally filled in winter;
 Raa, Cape.

REFERENCE MAP OF PALESTINE,
 SHOWING THE POLITICAL DIVISIONS
 AT THE TIME OF CHRIST.

Judea, Samaria and Galilee: ———
 Free Territory: ———
 Province of Syria. ———
 Limit of Territory below Sea Level: ———

Biblical Names in upright type, CAPS or Upper & Lower Case,
 Roman, Greek and Talmudic Names — Underlined.
 Modern Names of the most important places and features
 in *Italics* — CAPS or Upper & Lower Case.

Roads thus: ——— Dry Riverbeds thus: ———
 ? added to a name indicates that location is doubtful.

0 5 10 20 30
 18 English Miles to One Inch.



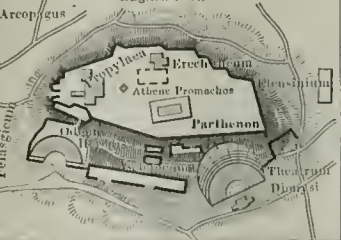
ANCIENT ATHENS.

0 500 1000 2000 3000
English Feet.

Approximate limits of the City before the Persian Wars: ---

ACROPOLIS OF ATHENS.

0 500 1000
English Feet.



0 1 2 3 4 5
English Miles.



ANCIENT ROME.

0 500 1000 2000 3000 4000 6000
English Feet.

Rome before Servius Tullius: ---
The Servian Wall: ---
Wall of Aurelian: ---

REFERENCE TO FIGURES ON MAP.

- 1 Ara Incendii Neroniani, K 6
- 2 Basilica Julia, K 6
- 3 Columna M. Aurelii, J 6
- 4 Columna Antonini Pii, J 6
- 5 Ustrinum Antoninorum, J 6
- 6 Porticus Vipsaniae, K 6
- 7 Arcus Flavianus, G 7
- 8 Templum Minervae, J 6
- 9 Arcus Constantini, K 7
- 10 Façum Herculis, J 7
- 11 Columna Traiani, O 7
- 12 Bibliotheca, O 7
- 13 Templum Veneris Genetrix, O 7
- 14 Forum Caesaris, G 7
- 15 Basilica Aemilia, O 7
- 16 Templum Antonii et Faustinae, G 7
- 17 Templum Sacrae Urbis, O 7
- 18 Templum Divi Romuli, G 7
- 19 Templum Castoris et Pollucis, G 7
- 20 Colossus Neronis, H 8

CAPITOLINUS & PALATINUS.

0 500 1000 2000
English Feet.



THE M. W. CO., BUFFALO, N. Y.













Arbela	IX D 2	Athlit	XI B 3	Beaumont	XVII D 3	Bohemia	XIV E 2
Arbela	XI D 3	Athos Mons	XII D 1	Beaufort	XX N 5	Bocotia	XII C 2
Arcadia	XII C 3	Athribia	XII L 8	Bebbunburh	XVI J 6	Bolbitanum, Ostium	XII L 8
Arcelais	XI D 5	Atlanta	XX M 5	Bec	XVII C 3	Bonae Dene, Templum	
Arcturus (star)	VI C 6	Atlantic Ocean	XIV II 5	Bedford	XVII S 15	Bone	XIII K 7
Arcus Claudii, Rome	XIII K 6	Atlantic Ocean	XVII A 5	Bedford	XVII B 1	Bononia	XII J 6
Arcus Constantii, Rome	XIII G 6	Atlauleus, Oceanus	IX H 6	Beerth	XI C 6	Bononia	XIV E 3
Arcus Constantii, Rome	XIII H 8	Atrebatii	XVI D 4	Beersheba	X A 3	Bootes (constellation)	VI B 6
Arcus Diocletiani, Rome	XIII K 6	Atria	XII J 5	Beersheba	XI B 8	Bopus	XII M 10
Arcus Domitiani, Rome	XIII G 7	Attala, Stoa, Athens	XIII D 2	Beeshtern	XI F 3	Boraces	XI C 5
Arcus Domitiani, Rome	XIII K 6	Attica	XII C 2	Beid (star)	VII A 2	Bordaux	XIV B 3
Arcus Gallieni, Rome	XIII L 6	Augsburg	XIV M 5	Beisan	XI D 4	Bordeaux	XIV J 6
Arcus Gratiani et Valentiniani, Rome	XIII J 6	Augusta	XVIII O 16	Bela Zoar	XI E 6	Bordeaux	XVII L 5
Arcus Pietatis, Rome	XIII G 6	Augustana, Domus, Rome	XII J 8	Belgae	XVI C 4	Borealis (star; see Alshemal)	VI E 3
Arcus Severi, Rome	XIII L 8	Augustana, Domus, Rome	XII H 8	Belgica	IX K 6	Borissol	XV M 10
Ardeatina, Porta, Rome	XIII L 8	Augusta Praetoria	XII J 5	Belgrad	XIV O 6	Borysthenea	IX C 1
Ardeus Mons, Athens	XIII F 3	Augusta Taurinorum	XII B 5	Belka, El	XI F 5	Borysthenea	IX N 6
Arelate	IX K 6	Augusta Treverorum	IX K 6	Bellatrix (star)	VI G 3	Bosnia	XIV N 6
Arelate	XIV D 2	Augusta Vindelicorum	IX L 6	Belz	XV B 3	Bosor	XI F 3
Areopagus, Athens	XIII D 2	Augusti, Forum, Rome	XIII G 7	Bemia Heights	XVIII Q 14	Bosora	XI C 2
Argiletum, Rome	XIII H 7	Augusti, Forum, Rome	XIII K 6	Benacus Lacus	XII J 5	Bosora	XI G 4
Argiletum, Rome	XIII K 6	Augusti, Mausoleum, Rome	XIII J 5	Benchor	XVI N 11	Bospori, Regnum	IX N 6
Argob	X C 2	Augustodunum	IX K 6	Bene Berak	XI B 5	Bosporus (see Bospori, Regnum)	
Argob	XIG 3	Augustoritum	XIV C 2	Beneclagun	XVI O 12	Boston	XVII B 1
Argolcus, Sluis	XII C 3	Auranitii	XI F 3	Beneclagun (star)	VI D 5	Boston	XVIII G 6
Argolis	XII C 3	Aurea Neronia, Domus, Rome	XIII H 7	Beneventum	XII D 6	Boston	XVIII L 9
Argo Navis (constellation)	VII C 2	Aurea Neronis, Domus, Rome	XIII K 7	Beneventum	XIV E 3	Bostoa	XIX F 1
Argos	IX M 7	Aurea Neronis, Domus, Rome	XIII L 7	Bennigton	XVIII Q 14	Bostoa	XX N 4
Argos	XII B 2	Aurea Neronis, Domus, Rome	XIII O 7	Bents Fort	XIX C 2	Botela (star)	VI F 2
Argos	XII C 3	Aurelia, Porta, Rome	XIII H 7	Bera	XI E 6	Boulogne	XVII P 14
Arla	VIII N 7	Aurelia, Wall of, Rome	XIII G 5	Bered	XI C 6	Bourbon	XVII D 4
Ariana	VIII N 7	Aurelian	XIV C 2	Berendice	XI B 8	Bourbon	XVII D 4
Aried (star; see Deacu)	VI C 3	Aurelii Columbae, Rome	XIII G 5	Berendice's Hair (constellation)	IX L 7	Bourges	XVII K 10
Aries (constellation)	VI E 2	Aurelius, Poas, Rome	XIII J 7	Beresteczko	VI C 7	Bourges	XVII D 4
Ariminum	XII J 6	Auriga (constellation)	VI F 3	Beresteczko	XV C 3	Bovlium	XII J 6
Arispae	IX F 2	Aurnad	XII J 6	Beresteczko	XV C 3	Bowlag Greece	XV M 5
Arkab (star)	VII F 4	Austin	XIX D 2	Bergomum	XII H 5	Brabaat	XIII L 8
Arkansas	XX L 5	Austia	XX L 5	Bergomum	XIV E 2	Bracraa	IX J 6
Arkansas River	XIX D 2	Austrasia	XIV D 2	Beri	XI C 3	Braddock's Defeat	XVIII K 12
Arkansas River	XX L 5	Austria	XIV E 2	Berlin	XIV M 4	Brancaster	XVI K 7
Arles	XVII E 6	Austria	XIV M 5	Bera	XIV L 5	Brandenburg	XIV A 4
Armenia	VIII K 6	Austria	XV A 4	Beraleia	XVI H 6	Brandenburg	XV A 3
Armenia	IX D 2	Autua	XVII E 4	Bernicia	XVI N 10	Bradeburg (electorate)	XIV M 4
Armenia	IX O 7	Auvergae	XVII D 5	Bernicia	XVI R 14	Bradywine	XVIII P 15
Ar Moab	X B 3	Avars	XIV F 2	Berry	XVII C 4	Bradonum	XVI E 3
Arab (star)	VII A 4	Aventious, Mons, Rome	XIII K 8	Berzetho	XI C 6	Bradywine	XVI K 7
Aroa	X B 3	Avernum	XIV C 2	Besancon	XIV D 2	Brayfaalum	XVI C 3
Arnoa, River	XI D 2	Avigooon	XIV K 6	Besancon	XIV L 5	Brest-work, The (constellation)	VII C 4
Aroua	XII J 6	Avigaon	XVII E 6	Bessarabia	XV C 4	Brema	XIV D 1
Arroer	XI B 8	Avon	XVI S 15	Betlia	XI C 6	Bremen	XIV D 1
Arroer	XI E 7	Avon	XVI S 16	Betgeuze (star)	VI G 4	Bremen	XIV L 4
Ar of Moab	XI D 8	Axius	XII C 1	Beten	XI C 3	Bremetensium	XVI C 2
Arpi	XII K 6	Azha (star)	VII B 2	Bethabara	XI D 6	Bremgarten	XIV L 5
Arras	XVII W 20	Azmech (star; see Arcturus)	VI C 6	Beth Achath	XI D 4	Breslau	XVI N 4
Arsh (star; see Arneb)	VII A 4	Azmech (star; see Spica)	VII E 7	Beth Anath	XI D 2	Breslau	XV A 3
Arsloed	IX L 7	Azotus	XI A 6	Beth Anoth	XI C 7	Brest	XIV J 5
Arsloed	XII L 9	Azotus, Mount	XI C 5	Bethany	XI C 6	Bretigay	XVII P 15
Arsuf	XI B 5	Azzah	XI A 7	Beth-Baal-Meoa	XI E 6	Bri-nae	XVII L 9
Artois	XVII K 8	Baalath	XI C 6	Beth Dagon	XI B 6	Brigantes	XVI C 2
Arumah	XI C 5	Baalbee	X F 4	Beth Dagon	XI C 3	Britannia	IX J 5
Arx, Rome	XIII G 7	Baal Gad	XI E 2	Bethel	X B 3	Britannia	XIV B 1
Arx, Rome	XIII H 7	Baal Hazor	XI C 6	Beth Emek	XI C 3	Britannia (about 350 A. D.)	XVI
Arx, Rome	XIII K 6	Baal Hermon	XI E 1	Beth Gubria	XI D 7	Britannia Prima	XVI D 3
Ary, Wady	XI F 3	Baal Shaliba	XI C 5	Beth Gubria	XI D 7	Britannia Secunda	XVI C 3
Ancalon	X A 3	Babylon	VIII D 3	Beth Haram	XI D 6	Britannicus, Oceanus	XVI D 4
Ancalon	XI A 6	Babylon	IX D 2	Beth Hoglah	XI D 6	Britos	XVI R 14
Ascent of Akrahim	XI D 8	Babylon	IX D 2	Beth-horon	X A 3	Britos	XVI R 8
Ascent of Ziz	XI C 7	Babylon	IX D 2	Beth-horon, Lower	XI C 6	Brittany	XVII A 3
Asclepium, Athens	XIII A 3	Babylon	IX D 2	Beth-horon, Upper	XI C 6	Bromberg	XV A 3
Asculum	XII J 6	Babylon	IX D 2	Beth Jesimoth	XI D 6	Brook Kidron, Jerusalem	X O 12
Asellus, North (star)	VI F 6	Babylon	IX D 2	Beth Labaa	XI C 5	Brook Kanah	XI B 5
Asellus, South (star)	VI F 6	Babylon	IX D 2	Beth Labaa	X B 3	Brook Moabim	XI C 5
Asbary, Tel el	XI F 3	Babylon	IX D 2	Bethlehem	XI C 3	Brownsville	XIX D 3
Asbdod	X A 3	Babylon	IX D 2	Bethlehem	XI C 6	Bruges	XVII D 2
Asbdod	XI A 6	Babylon	IX D 2	Bethlehem Ephratah	XI D 2	Brunnaburh	XVI S 15
Asbdod Pishah	XI E 6	Babylon	IX D 2	Beth Maceah	XI D 6	Brundisium	XII K 6
Asbdowa	XVI S 16	Babylon	IX D 2	Beth Nimrah	XI D 6	Brunnaburh	XVI S 15
Asher	X B 1	Babylon	IX D 2	Bethpage	XI C 6	Brunnaburh	XVI S 15
Ashkelon	X A 3	Babylon	IX D 2	Beth Peor	XI E 7	Brunnaburh	XVI S 15
Ashkelon	XI A 6	Babylon	IX D 2	Beth Rehob	XI D 2	Brundisium	XII K 6
Ashtarab, Tel	XI F 3	Babylon	IX D 2	Beth Riana	XI C 5	Brunnaburh	XVI S 15
Ashteroth	X C 2	Babylon	IX D 2	Bethsaida Julias	XI E 3	Brundisium	XII K 6
Ashteroth	XI F 3	Babylon	IX D 2	Beth Sheaa	X B 2	Brundisium	XII K 6
Asia	IX M 7	Babylon	IX D 2	Beth Sheaa	XI D 4	Bruttium (see Bruttii)	XII K 7
Asia Minor (ancient)	XII	Babylon	IX D 2	Beth Shemesh	XI D 4	Bruzee	XV P 13
Asiaria, Porta, Rome	XIII M 7	Babylon	IX D 2	Beth Shitah	XI D 4	Bubastis	XII L 8
Asiaria, Via, Rome	XIII M 7	Babylon	IX D 2	Beth-Tappuah	XI C 7	Bubastus (see Bubastis)	XII L 8
Asiniani, Horti, Rome	XIII L 8	Babylon	IX D 2	Bethulin	XI C 4	Bucephala	IX G 2
Asmidiake (star; see Aspidiake)	VII B 5	Babylon	IX D 2	Buda	XI D 4	Buda	XIV N 5
Asocbia, Plain of	XI C 3	Babylon	IX D 2	Bezek	X B 3	Buda	XV A 4
Asphaltites, Lacus	X B 3	Babylon	IX D 2	Bezer	XI E 7	Bueua Vista	XIX C 3
Asphaltites, Lacus	XI D 7	Babylon	IX D 2	Bezetha, Jerusalem	X N 11	Buffalo	XIX F 1
Aphyris	XII M 11	Babylon	IX D 2	Béziers	XVII D 6	Buffalo	XN 4
Aspidiske (star)	VII B 5	Babylon	IX D 2	Bialystok	XV L 10	Bug	XV B 3
Assur	VIII D 2	Babylon	IX D 2	Bibliotheca, Rome	XIII G 6	Bug	XV C 4
Assyria	VIII D 2	Babylon	IX D 2	Bibliotheca, Rome	XIII G 7	Bull Run	XX N 5
Assyria	IX O 7	Babylon	IX D 2	Bibliotheca, Rome	XIII G 8	Burdigia	IX J 6
Assyria Power	VIII	Babylon	IX D 2	Bibliotheca, Rome	XIII G 9	Burdigia	XIV B 3
Asteroids (orbit, distance, etc.)	VI D 9	Babylon	IX D 2	Bibliotheca, Rome	XIII G 10	Burdigia	XIV C 2
Astoria	XIX A 1	Babylon	IX D 2	Bibliotheca, Rome	XIII G 11	Burgundy	XIV L 5
Astoria	XX H 4	Babylon	IX D 2	Bibliotheca, Rome	XIII G 12	Burgundy	XVII E 4
Asturia	IX J 6	Babylon	IX D 2	Bibliotheca, Rome	XIII G 13	Burgundae	IX L 5
Asturia	IX J 6	Babylon	IX D 2	Bibliotheca, Rome	XIII G 14	Burgh	XI F 1
Aatpalaea	XII E 3	Babylon	IX D 2	Bibliotheca, Rome	XIII G 15	Burgh	XI F 1
Asurhsupal (possessions of)	VIII L 9	Babylon	IX D 2	Bibliotheca, Rome	XIII G 16	Burgh	XI F 1
Atair (star; see Altair)	VI A 3	Babylon	IX D 2	Bibliotheca, Rome	XIII G 17	Burgh	XI F 1
Ataroth	XI D 6	Babylon	IX D 2	Bibliotheca, Rome	XIII G 18	Burgh	XI F 1
Ataroth	XI E 7	Babylon	IX D 2	Bibliotheca, Rome	XIII G 19	Burgh	XI F 1
Atesla	XII J 5	Babylon	IX D 2	Bibliotheca, Rome	XIII G 20	Burgh	XI F 1
Athelney	XVI R 16	Babylon	IX D 2	Bibliotheca, Rome	XIII G 21	Burgh	XI F 1
Athenae	IX B 2	Babylon	IX D 2	Bibliotheca, Rome	XIII G 22	Burgh	XI F 1
Athenae	IX M 7	Babylon	IX D 2	Bibliotheca, Rome	XIII G 23	Burgh	XI F 1
Athenae	XII C 3	Babylon	IX D 2	Bibliotheca, Rome	XIII G 24	Burgh	XI F 1
Athenae	XIII A 4	Babylon	IX D 2	Bibliotheca, Rome	XIII G 25	Burgh	XI F 1
Athene Promachia, Athens	XIII A 4	Babylon	IX D 2	Bibliotheca, Rome	XIII G 26	Burgh	XI F 1
Athene (ancient)	XIII	Babylon	IX D 2	Bibliotheca, Rome	XIII G 27	Burgh	XI F 1

Caelius, Mons, Rome	XIII L 7	Caspium, Mare	VIII F 2	Church, States of the	XIV M 6	Corstopitum	XVI D 2
Cæon	XVII B 3	Cassil	XVI D 3	Chusl	XI C 5	Corvus (constellation)	VII D 7
Cæroleo	XVI H 6	Cassiopeia (constellation)	VI D 3	Chusium	XII B 2	Corydallus, Athens	XIII A 3
Cæroleon	XVI N 11	Castillon	XVII U 23	Cilicia	VIII H 6	Corydallus, Mons, Athens	XIII A 3
Cæroleon	XVI N 12	Castor (star)	VI F 5	Cilicia	IX C 8	Cos	XII E 3
Cæsaravon	XVI B 3	Castoris Pollucis, Templum, Rome	XIII G 6	Cilicia	IX N 7	Concy	XVII K 9
Cæsaravon	XVI M 11	Castra equitum singularium, Rome	XIII L 7	Ciacinnati	XIX E 2	Conland	XV B 2
Cæsaraugusta	XIV B 3	Castra Pergrina, Rome	XIII K 7	Ciacinatti	XX M 5	Cowpens	XVIII O 16
Cæsarea	IX K 4	Castra Praetoria, Rome	XIII L 5	Circius (constellation)	VII E 5	Crabra, Aqua, Rome	XIII L 7
Cæsarea	X A 2	Castrensæ Amphitheatrum, Rome	XIII M 7	Circus Flaminius, Rome	XIII J 6	Cracov	XIV O 5
Cæsarea Philipp	XI E 2	Castrum Tridentinum	XII J 6	Circus Hadriani, Rome	XIII H 5	Cracov	XV B 3
Cæsariensis	IX K 7	Catana	XII K 7	Circus Maximus, Rome	XIII K 7	Crane (constellation)	VII C 3
Cæsaris, Forum, Rome	XIII G 6	Cataractonum	XVI D 2	Circencester	XVI J 8	Crater (constellation)	VII C 7
Cæsaris, Martii, Rome	XIII J 8	Cataracts of the Nile	VIII II 10	Cirta	IX K 7	Creney	XVII P 14
Cabokia	XVIII J 10	Catuvellaun	XVI D 3	Cissancester	XVI J 8	Cremona	XII H 5
Cahors	XVII C 5	Caucanus Mons	IX D 1	City of Salt	IX C 8	Creta	IX B 2
Caff Costii, Sepulcrum, Rome	XIII J 8	Caubernal (star)	XVI B 3	Claudia, Aqua, Rome	XIII K 7	Creta	XII D 4
Caistor	XVI E 3	Cecora	IX C 4	Claudia, Aqua, Rome	XIII M 7	Crim, Khanate of the	XV D 4
Caistor	XVI K 7	Cedar Creek	XX N 5	Claudii, Arcus, Rome	XIII K 6	Croatia	XIV F 3
Culabria	XII K 6	Cedron	IX D 2	Claudii, Arcus, Rome	XIII K 6	Crocodilopols	XII L 9
Culicete	XII J 7	Cedron, Brook, Jerusalem (see Kidron)	XI B 6	Claudum or Domus Flavia, Rome	XIII K 7	Crowland	XVI T 15
Culub	VIII K 6	Celaene	IX C 2	Clausentum	XVI D 4	Crown Point	XVIII L 11
Calais	XIV K 4	Celtic Tribes	XVI E 1	Clermont	XIV C 2	Crux (constellation)	VII D 5
Calais	XVII D 2	Centaur (constellation)	VII D 6	Clermont	XVII D 5	Ctesiphon	IX O 7
Calchedon	IX B 1	Cephaleia	XII B 2	Cleveland	XIX E 1	Cuba	XIX E 3
Calibetes	X B 3	Cephus (constellation)	VI D 4	Cleveland	XX M 4	Cuba	XX M 6
Calcedonia	XVI B 1	Cephus, Athens	XIII A 3	Cleveland	XIII L 6	Cumae	XII J 6
California	XX II 5	Ceramius exterior, Athens	XIII C 1	Clavae Aestuarium	XVI B 2	Cumberland	XVI R 14
Caligulae et Tiberiana, Roma, Rome	XIII G 8	Ceramius interior, Athens	XII D 2	Clyde	XVI M 10	Cumberland Gap	XX M 5
Callava	XVI D 4	Cerdiesford	XVI II 8	Clyma	XII M 8	Cumbria	XVII I 7
Callirhoe fons, Athens	XIII E 3	Cerdesford (see Cerdicesford)	XVI II 8	Cnidus	XII E 3	Cumbria	XVI N 10
Canbar	XIV K 4	Cereri, Templum, Athens	XIII E 8	Cnosus (see Cnosus)	XII D 4	Cumbria	XVI N 10
Canbra	XVI H 7	Cereri, Templum, Rome	XIII G 8	Cnosus	XII D 2	Cursa (star)	VII A 3
Cambria	XVI N 11	Cereri, Templum, Rome	XIII J 7	Coburg	XIV M 4	Cusae	XII L 10
Camden	XVIII O 16	Cerladae, Athens	XIII C 2	Codri, Templum, Athens	XIII E 3	Cyanea	XII L 10
Camelopardalis (constellation)	VI D 4	Cespius, Mons, Rome	XIII L 6	Coele, Athens	XIII C 3	Cyanea	XII L 10
Campanum, Vallis, Rome	XIII L 7	Cestii, Cail, Sepulcrum, Rome	XIII J 8	Cognac	XIV J 5	Cyrene	IX C 2
Campana, Via, Rome	XIII J 8	Cestius, Pons, Rome	XIII J 7	Cola	XI D 4	Cyrene	IX C 2
Campania	XII J 6	Cetus (constellation)	VI F 1	Colechester	XVI E 4	Cyrene	IX M 7
Campus Agrippae, Rome	XIII K 6	Ceus (constellation)	VII C 1	Colechester	XVI K 8	Cyrene	IX M 7
Campus Esquilinus, Rome	XIII L 6	Ceus	XII D 3	Colebi	IX D 1	Cyrene	IX M 7
Campus Martius, Rome	XIII J 6	Chabolo	IX C 3	Colebis	IX O 6	Cyrene	IX M 7
Campus Tiberinus, Rome	XIII J 6	Chaleidæe	XII C 1	Collas Promontorium, Athens	XIII L 4	Cyrene	IX M 7
Campus Vaticanus, Rome	XIII II 5	Chaleis	XII O 2	Colla, Porta, Rome	XIII L 5	Cyrene	IX M 7
Camulodunum, Rome	XVI E 4	Chaldæa	VIII D 3	Collis Nympharum, Athens	XIII C 2	Cyrene	IX M 7
Camulodunum	XVI K 8	Chaldæan Power	VIII J 3	Collis Hortorum, Rome	XIII K 5	Cyrene	IX M 7
Cana	XI C 3	Chaldea (see Chaldæa)	VIII D 3	Collis Quirinalis, Rome	XIII K 6	Cyrene	IX M 7
Cana	XI G 3	Chaldæa	VIII D 3	Collis Viminalis, Rome	XIII L 6	Cyrene	IX M 7
Canaan	VIII J 8	Chaldæa	VIII D 3	Collytus, Athens	XIII D 2	Cyrene	IX M 7
Canaan, as divided between the Twelve Tribes	X A 1	Chaldæa	VIII D 3	Cologne	XIV L 4	Cyrene	IX M 7
Canaanites	X B 2	Chaldæa	VIII D 3	Colonia	XIV D 1	Cyrene	IX M 7
Canada	XVIII P 13	Chaldæa	VIII D 3	Colonia Agrippina	IX K 5	Cyrene	IX M 7
Canada	XIX C 1	Chaldæa	VIII D 3	Colonus, Athens	XIII C 2	Cyrene	IX M 7
Canadian River	XIX C 2	Chaldæa	VIII D 3	Colonus, Athens	XIII C 2	Cyrene	IX M 7
Canatha	XI G 3	Chaldæa	VIII D 3	Colonus, Athens	XIII C 2	Cyrene	IX M 7
Cancer (constellation)	VI F 6	Chaldæa	VIII D 3	Colonus, Athens	XIII C 2	Cyrene	IX M 7
Cancer Venetic (constellation)	VI C 6	Chaldæa	VIII D 3	Colonus, Athens	XIII C 2	Cyrene	IX M 7
Canis Major (constellation)	VII A 4	Chaldæa	VIII D 3	Colonus, Athens	XIII C 2	Cyrene	IX M 7
Canis Minor (constellation)	VI G 5	Chaldæa	VIII D 3	Colonus, Athens	XIII C 2	Cyrene	IX M 7
Caniopium, Oestrum	XII L 8	Chaldæa	VIII D 3	Colonus, Athens	XIII C 2	Cyrene	IX M 7
Caniopus (star)	VII C 4	Chaldæa	VIII D 3	Colonus, Athens	XIII C 2	Cyrene	IX M 7
Canso	XVIII M 9	Chaldæa	VIII D 3	Colonus, Athens	XIII C 2	Cyrene	IX M 7
Canterbury	XVI E 4	Chaldæa	VIII D 3	Colonus, Athens	XIII C 2	Cyrene	IX M 7
Canterbury	XVI K 8	Chaldæa	VIII D 3	Colonus, Athens	XIII C 2	Cyrene	IX M 7
Canterbury	XVII C 2	Chaldæa	VIII D 3	Colonus, Athens	XIII C 2	Cyrene	IX M 7
Cantha	XVI P 12	Chaldæa	VIII D 3	Colonus, Athens	XIII C 2	Cyrene	IX M 7
Canthi	XVI E 4	Chaldæa	VIII D 3	Colonus, Athens	XIII C 2	Cyrene	IX M 7
Cantharia	XVI D 12	Chaldæa	VIII D 3	Colonus, Athens	XIII C 2	Cyrene	IX M 7
Cantharabryg	XVI K 8	Chaldæa	VIII D 3	Colonus, Athens	XIII C 2	Cyrene	IX M 7
Canusium	XII K 6	Chaldæa	VIII D 3	Colonus, Athens	XIII C 2	Cyrene	IX M 7
Cape Breton Island	XVIII M 9	Chaldæa	VIII D 3	Colonus, Athens	XIII C 2	Cyrene	IX M 7
Cape Cod	XVIII C 2	Chaldæa	VIII D 3	Colonus, Athens	XIII C 2	Cyrene	IX M 7
Cape Fear	XVIII B 4	Chaldæa	VIII D 3	Colonus, Athens	XIII C 2	Cyrene	IX M 7
Cape Fear River	XVIII P 16	Chaldæa	VIII D 3	Colonus, Athens	XIII C 2	Cyrene	IX M 7
Cape Hatteras	XVIII B 3	Chaldæa	VIII D 3	Colonus, Athens	XIII C 2	Cyrene	IX M 7
Capella (star)	VI F 4	Chaldæa	VIII D 3	Colonus, Athens	XIII C 2	Cyrene	IX M 7
Capernanm	XI D 3	Chaldæa	VIII D 3	Colonus, Athens	XIII C 2	Cyrene	IX M 7
Caph (star)	VI D 3	Chaldæa	VIII D 3	Colonus, Athens	XIII C 2	Cyrene	IX M 7
Caphar	XI B 6	Chaldæa	VIII D 3	Colonus, Athens	XIII C 2	Cyrene	IX M 7
Capharath	XI C 2	Chaldæa	VIII D 3	Colonus, Athens	XIII C 2	Cyrene	IX M 7
Caphar Hananleh	XI D 3	Chaldæa	VIII D 3	Colonus, Athens	XIII C 2	Cyrene	IX M 7
Caphar Outhenl	XI C 4	Chaldæa	VIII D 3	Colonus, Athens	XIII C 2	Cyrene	IX M 7
Caphar Saba	XI B 5	Chaldæa	VIII D 3	Colonus, Athens	XIII C 2	Cyrene	IX M 7
Caphar Thamartha	XI C 3	Chaldæa	VIII D 3	Colonus, Athens	XIII C 2	Cyrene	IX M 7
Capitolinus, Mons, Rome	XIII G 7	Chaldæa	VIII D 3	Colonus, Athens	XIII C 2	Cyrene	IX M 7
Capitolina, Mons, Rome	XIII K 6	Chaldæa	VIII D 3	Colonus, Athens	XIII C 2	Cyrene	IX M 7
Capitolium, Rome	XIII G 7	Chaldæa	VIII D 3	Colonus, Athens	XIII C 2	Cyrene	IX M 7
Capitolium, Rome	XIII K 7	Chaldæa	VIII D 3	Colonus, Athens	XIII C 2	Cyrene	IX M 7
Capitodocia	VIII C 2	Chaldæa	VIII D 3	Colonus, Athens	XIII C 2	Cyrene	IX M 7
Cappadocia	IX C 2	Chaldæa	VIII D 3	Colonus, Athens	XIII C 2	Cyrene	IX M 7
Cappadocia	IX N 7	Chaldæa	VIII D 3	Colonus, Athens	XIII C 2	Cyrene	IX M 7
Capreae	XII J 6	Chaldæa	VIII D 3	Colonus, Athens	XIII C 2	Cyrene	IX M 7
Capricornus (constellation)	VII F 2	Chaldæa	VIII D 3	Colonus, Athens	XIII C 2	Cyrene	IX M 7
Capua	IX L 6	Chaldæa	VIII D 3	Colonus, Athens	XIII C 2	Cyrene	IX M 7
Capua	XII J 6	Chaldæa	VIII D 3	Colonus, Athens	XIII C 2	Cyrene	IX M 7
Carales	XII H 7	Chaldæa	VIII D 3	Colonus, Athens	XIII C 2	Cyrene	IX M 7
Carander, Sinus	XII M 8	Chaldæa	VIII D 3	Colonus, Athens	XIII C 2	Cyrene	IX M 7
Carbia	XII H 6	Chaldæa	VIII D 3	Colonus, Athens	XIII C 2	Cyrene	IX M 7
Carassonne	XVII D 6	Chaldæa	VIII D 3	Colonus, Athens	XIII C 2	Cyrene	IX M 7
Carchemish	XIII C 2	Chaldæa	VIII D 3	Colonus, Athens	XIII C 2	Cyrene	IX M 7
Caria	XII F 3	Chaldæa	VIII D 3	Colonus, Athens	XIII C 2	Cyrene	IX M 7
Carinthia	XIV E 3	Chaldæa	VIII D 3	Colonus, Athens	XIII C 2	Cyrene	IX M 7
Carmanna	IX E 3	Chaldæa	VIII D 3	Colonus, Athens	XIII C 2	Cyrene	IX M 7
Carmanla	IX E 3	Chaldæa	VIII D 3	Colonus, Athens	XIII C 2	Cyrene	IX M 7
Carmel	X B 3	Chaldæa	VIII D 3	Colonus, Athens	XIII C 2	Cyrene	IX M 7
Carmel	XI C 7	Chaldæa	VIII D 3	Colonus, Athens	XIII C 2	Cyrene	IX M 7
Carmel, Mount	XI C 3	Chaldæa	VIII D 3	Colonus, Athens	XIII C 2	Cyrene	IX M 7
Carolina	XVIII E 8	Chaldæa	VIII D 3	Colonus, Athens	XIII C 2	Cyrene	IX M 7
Carpathus	XII E 4	Chaldæa	VIII D 3	Colonus, Athens	XIII C 2	Cyrene	IX M 7
Carpi	IX M 6	Chaldæa	VIII D 3	Colonus, Athens	XIII C 2	Cyrene	IX M 7
Cartbage (see Carthago)	IX L 7	Chaldæa	VIII D 3	Colonus, Athens	XIII C 2	Cyrene	IX M 7
Cartbage	IX L 7	Chaldæa	VIII D 3	Colonus, Athens	XIII C 2	Cyrene	IX M 7
Cartbage	XII H 7	Chaldæa	VIII D 3	Colonus, Athens	XIII C 2	Cyrene	IX M 7
Cartbage	IX D 1	Chaldæa	VIII D 3	Colonus, Athens	XIII C 2	Cyrene	IX M 7
Caspi	IX D 1	Chaldæa	VIII D 3	Colonus, Athens	XIII C 2	Cyrene	IX M 7

Delphinus (constellation)...	VI B 2	Dschubba (star).....	VII F 6	En Haddah.....	XI C 4	Fort Edward.....	XVIII L 11
Delta.....	XII L 8	Dubhdde (star, see Dubhe)...	VI D 5	En Hazor.....	XI D 2	Fort Frontenac.....	XVIII L 6
Demetæ.....	XVI B 4	Dubhe (star).....	VI D 5	Enf (star).....	VI B 1	Fort George.....	XVIII L 11
Demetia.....	XVI N 12	Dubienka.....	XV L 10	Enmy, Well of.....	XI B 8	Forth.....	XVI H 5
Deneb (star).....	VI C 3	Dubrae.....	XVI E 4	En Nasrab.....	XI C 3	Forth, Firth of.....	XVI C 1
Deneb Algedi (star).....	VII E 2	Duhr (star).....	VI E 7	Enneacrunos, Athens.....	XIII E 3	Fort Hall.....	XIX B 1
Deneb Algenubi (star).....	VII D 1	Dumah.....	XI B 7	En Rimmon.....	XI B 7	Fort Henry.....	XX M 5
Deneb Ceygul (star; see Deneb).....	VI C 3	Dumnonii.....	XVI B 4	En Rogel, Jerusalem.....	X O 13	Fort Leboeuf.....	XVIII K 11
Deneb Kallos (star).....	VII D 1	Dunna.....	XV C 2	En Tappuah.....	XI C 5	Fort London.....	XVIII K 10
Denebola (star).....	VI D 7	Dünaburg.....	XV C 2	Eboforwic.....	XVI J 7	Fort Miami.....	XVIII K 9
Denmark.....	XIV M 3	Dunois.....	XVII J 9	Eboforwic.....	XVI O 11	Fort Necessity.....	XVIII K 12
Denver.....	XX K 5	Duoals.....	XVII P 15	Ephesus.....	IX B 2	Fort Niagara.....	XVIII K 11
Derbham.....	XVI II 8	Durius.....	IX J 6	Ephesus.....	IX M 7	Fort Ontario.....	XVIII L 11
Derub, Ed.....	XI F 4	Durovaria.....	XVI C 4	Ephesus.....	XII E 3	Fort Orange.....	XVIII A 1
Derby.....	XVI S 15	Durocoruonum.....	XVI D 4	Ephraim.....	X B 2	Fort Orange.....	XVIII C 2
Deserta Arabica.....	XII M 10	Durocoruonum.....	IX K 6	Ephraim.....	XI C 6	Fort Orange.....	XVIII G 6
Deserta Libyca.....	IX B 3	Duroilipus.....	XVI E 3	Ephraim, Gate of, Jerusalem.....	X N 12	Fort Pitt.....	XVIII K 12
Deserta Libyca.....	XII L 10	Durotriges.....	XVI C 4	Epidamnus.....	XII A 1	Fort Presentation.....	XVIII L 10
Desert of Paran.....	X H 8	Durovernum.....	XVI E 4	Epidaurus.....	XII C 3	Fort Saint Joseph.....	XVIII K 9
Desert of Shur.....	X H 8	Dyfed.....	XVI M 11	Epidid.....	XVI B 2	Fort Saint Louis.....	XVIII K 9
Des Moines.....	XVIII J 9	Edwiosburh.....	XVI N 10	Epirus.....	IX B 2	Fort Sandusky.....	XVIII K 9
Des Moines.....	XX L 4	Edwiosburh.....	XVI R 14	Epirus.....	IX M 7	Fort Schuyler.....	XVIII P 14
Desna.....	XV D 3	Early Colonial Grants.....	XVIII	Epirus.....	XII B 2	Fort Stanwix.....	XVIII P 14
Detroit.....	XVIII K 9	Earth (planet; orbit, revo- lution, rotation, size, etc.).....	VI, VII, Foot	Eporedia.....	XII H 5	Fort Sumter.....	XX N 5
Detroit.....	XIX E 1	East Angles.....	XVI K 7	Equator.....	VI E 7	Fort Ticonderoga.....	XVIII L 9
Detroit.....	XX M 4	East Anglia.....	XVI P 11	Equinoctial Colure.....	VI D 2	Fort Ticonderoga.....	XVIII L 11
Deutsch-Brod.....	XIV N 5	East Anglia.....	XVI T 15	Equinoctial Colure.....	VII D 2	Fort Toronto.....	XVIII K 11
Deva.....	IX J 5	East Saxons.....	XVI H 12	Ereuleus (constellation).....	VI B 2	Fortuna Mactantis (star; see Pabli).....	VII F 2
Deva.....	XVI C 3	East Saxonia.....	XVII O 12	Ereuleus (constellation).....	VI B 2	Fort Venango.....	XVIII K 11
Dhalim (star; see Cursa).....	VII A 3	East Saxons.....	XVI K 8	Ereuleus (constellation).....	VI B 2	Fort William Henry.....	XVIII L 11
Dhulail, Wady.....	XI F 5	Eaxa.....	XVI H 8	Eridanus (constellation).....	VII B 3	Forum Augusti, Rome.....	XIII G 7
Dhane, Templum, Rome.....	XIII K 7	Ebal, Monat.....	XI C 5	Eridanus, Athens.....	XIII D 2	Forum Augusti, Rome.....	XIII K 6
Dibon.....	X B 3	Ebenezer.....	XI C 6	Eriava.....	XIV O 5	Forum Boarium, Rome.....	XIII G 8
Dibon.....	XI E 7	Ebers (route of Israelites).....	X H 9	Erral (star).....	XVI D 3	Forum Caesaris, Rome.....	XIII K 7
Diboo Gad.....	XI E 7	Ebez.....	XI C 3	Er Rameh.....	XI D 3	Forum Julii.....	XIII G 6
Dijon.....	XIV K 5	Eboracum.....	IX J 5	Erythraean, Mare.....	VIII O 9	Forum Nervæ, Rome.....	XIV E 2
Dikerin.....	XI B 7	Eboracum.....	XVI D 5	Erythraean (possessions of).....	VIII L 9	Forum Olearium, Athens.....	XIII D 2
Dimehsh esh Sham.....	XI F 1	Eburacum (see Eboracum).....	IX J 5	Esdræon, Plain of.....	XI C 4	Forum Romanum, Rome.....	XIII G 7
Dumna.....	XI D 3	Ecabatana.....	VIII L 7	Esdraon.....	XI A 6	Forum Trajani, Rome.....	XIII G 7
Dumna, Waters of.....	XI E 7	Echataoa.....	IX D 2	Esdraon.....	XI C 7	Forum Trajani, Rome.....	XIII K 6
Duobariis, Porta, Athens.....	XIII F 6	Echidnae, Athens.....	XIII A 4	Eshtal.....	XI B 6	Forum Vespasiani, Rome.....	XIII H 7
Duocletiani, Arcus, Rome.....	XIII K 6	Eclipsæ of the Moon.....	VII B 8	Eshtemoh.....	XI C 7	Forum Vespasiani, Rome.....	XIII K 7
Duocletiani, Thermae, Rome.....	XIII E 2	Eclipse of the Sun.....	VII B 10	Esora.....	XI C 5	Foss Way.....	XVI C 4
Duogolum, Athos.....	XIII E 2	Ecliptic.....	VI E 1	Esquilinus, Campus, Rome.....	XIII L 6	Fourth Cataract (Nile).....	VIII H 10
Duomea, Athens.....	XIII E 2	Ecliptic.....	VII E 1	Esquilinus, Mons, Rome.....	XIII L 6	France.....	XIV K 5
Duomea, Porta, Athens.....	XIII F 2	Ed Deraah.....	XI F 4	Essex.....	XIV N 5	France, English possessions in.....	XVII
Duonyi, Theatrum, Athens.....	XIII B 3	Edessa (see Aegæ).....	XII C 1	Es Sur.....	XVI O 12	France at the death of Philip IV., 1314.....	XVII
Duonyi, Theatrum, Athens.....	XIII D 3	Edinburgh.....	XVI R 14	Ethania.....	XV C 2	France at the Peace of Bretigny, 1360.....	XVII
Diospolis Magna.....	XII M 11	Edom (see Idumea).....	XI B 7	Ethania.....	VI B 4	France at the death of Henry V., 1422.....	XVII
Diospolis Parva.....	XII L 10	Edomites.....	X A 3	Ethania.....	XVI R 16	Francia Media.....	XIV D 2
Diphla (star).....	VII D 1	Edrel.....	X B 2	Etruria.....	XII J 6	Francia Orientalis.....	XIV C 2
Dipper or Charles's Waio (constellation).....	VI D 5	Edrei.....	XI F 4	Euboea.....	XII C 2	Frankfort-on-the-Main.....	XIV L 4
Dipyllum, Dipyllum, Athens.....	XIII D 2	Eglon.....	XI B 7	Euboea, Sinus.....	XII C 2	Frankfort-on-the-Oder.....	XIV M 4
Ditis et Proserpinae, Ara, Rome.....	XIII H 6	Egypt (ancient).....	XII	Euboea, Sinus.....	XII C 2	Fredericksburg.....	XVIII P 15
Divi Romuli, Templum, Rome.....	XIII G 6	Egyptian Power.....	VIII	Euboea, Sinus.....	XII C 2	Freuch and Indian War (division of country at time of).....	XVIII
Divi Trajani, Templum, Rome.....	XIII G 7	Ebreir, Wady el.....	XI E 3	Euboea, Sinus.....	XII C 2	French and Indian War (principal battleground).....	XVIII
Divi Trajani, Templum, Rome.....	XIII K 6	Eisenach.....	XIV L 4	Euboea, Sinus.....	XII C 2	French Territory.....	XVIII K 9
Doleper.....	IX C 1	Eislebeo.....	XIV M 4	Euboea, Sinus.....	XII C 2	Frentani.....	XII J 6
Doleper.....	XV D 3	Ekrebel.....	XI D 5	Euboea, Sinus.....	XII C 2	Fretum Gaditanum.....	IX J 7
Dniester.....	XV C 4	Ekron.....	XI B 6	Euboea, Sinus.....	XII C 2	Fretum Gallicum.....	XVI E 4
Doobul.....	XVI D 3	Elam.....	VIII E 3	Euboea, Sinus.....	XII C 2	Frisia.....	XIV D 1
Docus.....	XI D 6	Elam.....	IX D 2	Euboea, Sinus.....	XII C 2	Frisii.....	IX K 5
Dodecaschoenus.....	XII M 12	Elamitic Power.....	VIII	Euboea, Sinus.....	XII C 2	Fucinus, Lacus.....	XII J 6
Dog Star (see Sirius).....	VII A 4	Elath.....	X J 9	Euboea, Sinus.....	XII C 2	Fundy, Bay of.....	XVIII M 9
Dolopes.....	XII C 2	Elba.....	XIV L 6	Eutaw Springs.....	XVIII O 16	Gabara.....	XI C 3
Dolopla.....	XII B 2	Elbe.....	XIV M 4	Euxinus, Pontus.....	IX C 1	Gabatba.....	XI C 3
Domitiae, Horti, Rome.....	XIII H 6	Elbe (river).....	XIV E 1	Evansville.....	XII E 2	Gad.....	X B 2
Domitiani, Arcus, Rome.....	XIII K 6	El Belka.....	XI F 5	Evreux.....	XVII J 9	Gad, River of.....	XI E 7
Domitiani, Arcus, Rome.....	XIII K 6	Elbing.....	XV A 3	Exanceaster.....	XVI N 12	Gadara.....	XI E 4
Domitiani, Stadium, Rome.....	XIII J 6	Elsib (star).....	VI C 4	Exeter.....	XI J 4	Gadara, River of.....	XI E 4
Domremy.....	XVII X 21	Elsieb (star).....	VI C 5	Exeter.....	XVI B 4	Gades.....	IX J 7
Domus Augustæa, Rome.....	XIII G 8	Elæ.....	XII K 6	Exeter.....	XVI R 16	Gaditaoum, Fretum.....	IX J 7
Domus Augustæa, Rome.....	XIII H 8	Elæa.....	XII K 6	Exeter.....	XVI R 16	Gadrosia.....	IX F 3
Domus Aurea Neronis, Rome.....	XIII H 7	Elæale.....	XII E 6	Exeter.....	XVI R 16	Gadsden Purchase.....	XIX B 2
Domus Aurea Neronis, Rome.....	XIII L 7	Elæphantoe Island.....	XII M 11	Exeter.....	XVI R 16	Gæuli.....	IX K 7
Domus Calpurnæ et Tibertiana, Rome.....	XIII G 8	Elæusium, Athens.....	XIII B 2	Exeter.....	XVI R 16	Galam (star).....	VI A 5
Domus Flaviorum, Rome.....	XIII K 6	Elæusium, Athens.....	XIII B 2	Exeter.....	XVI R 16	Gallata.....	IX N 7
Domus Lateranorum, Rome.....	XIII L 7	Elæusium, Athens.....	XIII B 2	Exeter.....	XVI R 16	Gallæe.....	XI E 5
Domus Septimii Severi, Rome.....	XIII H 8	Elle.....	XII B 1	Exeter.....	XVI R 16	Gallia.....	XV B 4
Domus Vectillana, Rome.....	XIII K 7	Elle.....	IX M 7	Exeter.....	XVI R 16	Gallia.....	XI C 3
Don.....	IX C 1	Elle.....	XII B 3	Exeter.....	XVI R 16	Gallia, Sea of.....	XI D 3
Doncaster.....	XVI D 3	Elle (city).....	XII B 3	Exeter.....	XVI R 16	Gallia.....	IX J 6
Dor.....	X A 2	El Jabihat.....	XI E 5	Exeter.....	XVI R 16	Gallia.....	XVI E 4
Dor.....	XI B 4	El-Karidab (star; see Kaus Media).....	VII G 4	Exeter.....	XVI R 16	Gallia Cisalpinga.....	IX L 6
Dora.....	XI B 4	El Khab.....	XI F 3	Exeter.....	XVI R 16	Gallia Cisalpinga.....	XII J 5
Dorado (constellation).....	VII C 4	El Khilam.....	XI D 2	Exeter.....	XVI R 16	Gallia.....	XIII L 6
Dorchester.....	XVI C 4	Elkton.....	XVIII P 15	Exeter.....	XVI R 16	Gallia.....	XVI E 4
Dordogne.....	XIV K 6	El Kuds.....	XI C 6	Exeter.....	XVI R 16	Gallia.....	XI D 3
Dordogne.....	XVII C 5	Elmundum.....	XVI S 16	Exeter.....	XVI R 16	Gallia.....	IX J 6
Doria.....	XII C 2	Elnasl (star).....	VII F 4	Exeter.....	XVI R 16	Gallia.....	XVI E 4
Doria.....	XII E 2	Elon.....	XI O 6	Exeter.....	XVI R 16	Gallia.....	XVI E 4
Dornonla.....	XIV C 3	El Paso.....	XIX C 2	Exeter.....	XVI R 16	Gallia.....	XVI E 4
Bothnia.....	XI C 4	Ely.....	XVI T 15	Exeter.....	XVI R 16	Gallia.....	XVI E 4
Bothnia.....	XI C 4	Emden.....	XIV L 4	Exeter.....	XVI R 16	Gallia.....	XVI E 4
Bothnia.....	XVII F 4	Emerita Augusta.....	IX J 7	Exeter.....	XVI R 16	Gallia.....	XVI E 4
Dover.....	XIV K 4	Emmaus.....	XI C 6	Exeter.....	XVI R 16	Gallia.....	XVI E 4
Dover.....	XVI E 4	Emmaus.....	XI C 6	Exeter.....	XVI R 16	Gallia.....	XVI E 4
Dover.....	XVII C 2	Empire, The.....	XVII F 4	Exeter.....	XVI R 16	Gallia.....	XVI E 4
Draco (constellation).....	VI D 5	Emporium, Rome.....	XIII J 8	Exeter.....	XVI R 16	Gallia.....	XVI E 4
Dragon (constellation).....	VI C 4	Endor.....	X B 2	Exeter.....	XVI R 16	Gallia.....	XVI E 4
Dranglann.....	IX F 2	Endor.....	XI D 4	Exeter.....	XVI R 16	Gallia.....	XVI E 4
Drave.....	XIV M 5	En-Gannim.....	XI C 4	Exeter.....	XVI R 16	Gallia.....	XVI E 4
Dravus.....	XIV F 2	En-Gedi.....	X B 3	Exeter.....	XVI R 16	Gallia.....	XVI E 4
Dræden.....	XIV M 4	En-Gedi.....	XI D 7	Exeter.....	XVI R 16	Gallia.....	XVI E 4
Dræux.....	XVII J 9	England.....	XIV J 4	Exeter.....	XVI R 16	Gallia.....	XVI E 4
Dromos, Athens.....	XIII D 2	England.....	XVII B 2	Exeter.....	XVI R 16	Gallia.....	XVI E 4
Druids.....	XVI B 3	England (the "Heptarchy").....	XVI	Exeter.....	XVI R 16	Gallia.....	XVI E 4
Drutz.....	XV H 7	England (after the Peace of Wedmore, 878 A. D.).....	XVI	Exeter.....	XVI R 16	Gallia.....	XVI E 4
		English Channel.....	XVI O 12	Exeter.....	XVI R 16	Gallia.....	XVI E 4
		English Channel.....	XVII B 2	Exeter.....	XVI R 16	Gallia.....	XVI E 4
		English Colonies.....	XVIII A 2	Exeter.....	XVI R 16	Gallia.....	XVI E 4
		English Conquest.....	XVI	Exeter.....	XVI R 16	Gallia.....	XVI E 4
		English possessions in France.....	XVII	Exeter.....	XVI R 16	Gallia.....	XVI E 4
		English Territory (in Freuch and Indian war).....	XVIII L 10	Exeter.....	XVI R 16	Gallia.....	XVI E 4

Gaza	XI A 7	Iadad Rimmon	XI C 4	Hippos	XI E 3	Ister	IX M 6
Gazara	XI B 6	Hadashah	XI A 6	Hisopis	XII L 10	Isurium	XVI D 2
Geba	XI C 4	Iadid	XI B 6	Hispunia	IX J 6	Italia	IX L 6
Geba	XI C 6	Iadria	XII J 6	Histria	XII J 5	Italy	XIV M 6
Geba of Horsemen	XI B 4	Iadriani, Circus, Rome	XIII H 5	Hittite Power	VIII	Italy (ancient)	XII
Gederah	XI B 6	Iadriani, Mansoleum, Rome	XIII J 6	Hittites	X B 1	Ithaca	XII B 2
Gederoth	XI B 6	Iadriani, Porta, Athens	XIII E 3	Hivites	X B 3	Itonia, Porta, Athens	XIII D 3
Gedor	XI C 7	Iadriani, Stoa, Athens	XIII D 2	Hobab	XI F 1	Itnue Aestuarium	XVI C 2
Ge-harashim	XI B 6	Iadruometum	IX L 7	Hobab	XI G 1	Itura	XI E 2
Gehenna (see Hinnom, Valley of)	X N 13	Iadreo	XVI M 12	Hoedi (star)	VI F 3	Izar (star)	VI C 6
Gemini (constellation)	VI G 5	Ialfa	XI B 3	Hokkath	XI C 3	Jabbah (star)	VII G 5
Gemma (star)	VI B 6	Iali	XI C 2	Holon	XI B 7	Jabkok, River	X B 2
Gomath, Gate of, Jerusalem	X N 12	Ialiamon	XII B 1	Holy Island	XVI J 6	Jabkok, River	XI E 5
Genesee River	XVIII K 11	Ialiamassus	IX B 2	Holy Island	XVI O 10	Jabesh	X B 2
Geneva	XIV D 2	Ialiamassus	XII E 3	Honom (star)	VI C 2	Jabesh Gilead	XI D 4
Geneva	XIV L 5	Ialifax	XVIII M 9	Honomoea	XI D 3	Jabne (see Jabneel)	XI B 6
Geneva, Lake of	XVII F 4	Ialimus, Athens	XIII A 4	Honoris et Virtutis, Temple, Rome	XIII K 8	Jabneel	XI B 6
Gennesaret, Lake	X B 2	Ialys	VIII B 1	Hori, Mount	X J 8	Jabneel	XI D 3
Gennesaret, Lake	XI D 3	Iamal (star)	VI E 2	Horeb, Mount	X II 9	Jacksonville	XX M 5
Genoa	XIV L 6	Iamath	VIII C 2	Horem	XI D 2	Jacob's Well	XI C 5
Genoa, Republic	XIV L 6	Iamburg	XIV M 4	Horites	X B 3	Jaffa	XI A 5
Genua	IX K 6	Iamburg	XIV E 1	Horologium, Athens	XIII D 2	Jais (star)	VI C 4
Genna	XII H 6	Iamburg	XI D 3	Horologium (constellation)	VII C 3	Jakara River	XVIII B 3
Genna	XIV D 3	Iammon	XI C 2	Hores, Rome	XIII J 7	Jamestown	XVIII B 3
Georgetown	XVIII P 16	Iampton Roads	XVIII P 15	Horesa Galbae, Rome	XIII J 8	Jamnia	XI B 6
Georgia	XVIII O 16	Iampton Roads	XX N 5	Horti, Athens	XIII F 3	Janiculum, Rome	XIII H 8
Georgia	XIX E 2	Ianbation	XI D 3	Horti Aclii, Rome	XIII J 5	Janoah	XI C 2
Georgia	XX M 5	Ianbaraim	XI C 4	Horti Asiniani, Rome	XIII L 8	Janoah	XI D 5
Gerar	X A 3	Iaran	VIII J 4	Horti Caesaris, Rome	XIII J 8	Japhim	XI C 7
Gerass	XI E 5	Iare, The (constellation)	VII A 3	Horti Domitiae, Rome	XIII H 6	Japho	XI C 3
Gergesenes, City of	XI E 3	Iareus, Klr	XI D 8	Horti Lucullani, Rome	XIII K 5	Japho	XI A 5
Gerizim, Mount	X B 3	Iarfeur	XVII U 21	Horti Maecenatis, Rome	XIII L 6	Jarmuk	X B 2
Gerizim, Mount	XI C 5	Iarmagedon	XI C 4	Horti Pallantiani, Rome	XIII M 7	Jarmuk	XI D 3
German Empire	XIV M 5	Iarod, Well of	XI D 4	Horti Pompiliani, Rome	XIII J 5	Jarmuth	XI B 6
Germania	IX L 5	Iarosheth	XI C 3	Horti Sabustiani, Rome	XIII K 5	Jassy	XV M 11
Germanicus, Oceanus	XVI E 2	Iarp, The (constellation; see Lyra)	VI B 4	Hortorum, Collis, Rome	XIII K 5	Jattir	XI B 7
German Ocean	XVI P 10	Iarram, Wady el	XI F 3	Bosah	XI C 2	Jaxartes	VIII Q 5
Gerrhael	IX D 3	Hartford	XVIII G 6	Houston	XIX D 2	Jaxartes	IX F 1
Goshur	XI F 2	Harrifh	XI B 7	Hrofescaster	XVI O 12	Jazer	XI E 6
Gossur	X C 1	Hastings	XVII C 2	Hudson River	XVIII C 2	Jazyges	IX L 6
Gothemane, Jerusalem	X P 11	Hauran, Jelei	XI G 3	Hnkkok	XI D 3	Jebel Bauran	XI G 3
Gettysburg	XX N 4	Hawaii (annexed, 1898)	XIX B 3	Huober, River	XVI E 3	Jebel Niba	XI D 1
Gezer	X A 3	Hawar (star; see Alioth)	VI D 5	Humbra	XVI K 3	Jebus	X B 3
Gezer	XI B 6	Hawwa (star; see Rasul-hague)	VI A 4	Humbra	XVI P 11	Jebusite	X B 3
Gibbethon	XI C 6	Hazon Tamar	XI C 7	Hungary	XIV N 5	Jed (star)	VII G 6
Gibeah	X B 3	Hazor	XI C 6	Hungary	XV B 4	Jegar Sahadutha	XI E 6
Gibeah	XI C 6	Hazor	XI D 2	Hungary, Turkish	XIV N 5	Jehoshaphat, Valley of, Jerusalem	X P 10
Gibeah-Phinehas	XI C 6	Hazor, Ea	XI D 2	Hunai	IX O 6	Jehud	XI B 5
Gibeon	XI C 6	Heavens, The, Northern Hemisphere	VI	Huntingdon	XVI T 15	Jemil	XI E 7
Gigantea, Stoa, Athens	XIII D 2	Heavens, The, Southern Hemisphere	VII	Hyades (constellation)	VI G 3	Jena	XIV M 4
Gihon, Pool of, Jerusalem	X M 12	Hebron	X B 3	Hydra (constellation)	VII C 3	Jenin	XI C 4
Gihon, Valley of, Jerusalem	X M 12	Hebron	X J 8	Hydruntum	XII K 3	Jerabmeel	X B 3
Gila River	XIX B 2	Hebron	XI C 7	Hydrus (constellation)	VII C 4	Jerash	XI E 5
Gilboa, Mount	X B 2	Hebrus	XII E 1	Hymettus Mons, Athens	XIII B 4	Jericho	X B 3
Gilhoa, Mount	XI D 4	Heidelbergl	XIV L 5	Hypata	XII B 2	Jericho	X J 8
Gilead	X B 2	Heleph	XI C 2	Hypsele	XII L 10	Jericho	XI D 6
Gilead, Mount	X B 2	Heliopolis	XII L 8	Hyrcaia	IX E 1	Jersey	XIV J 5
Gilead, Mount	XI E 5	Hellas	IX B 2	Hyreans, Palace of	XI E 6	Jerusalem	VIII J 7
Gilgal	X B 2	Hellespont	XII D 2	Iberia	IX O 6	Jerusalem	IX C 2
Gilgal	XI D 6	Hengestun	XVI Q 16	Iberus	IX J 6	Jerusalem	X B 3
Giloh	XI C 7	Hepha	XI B 3	Ibleam	XII L 9	Jerusalem	X E 6
Gimzo	XI B 6	Hephaesti, Templum, Athens	XIII D 2	Icarla	XII E 3	Jerusalem (large scale map of)	XI C 6
Glaena	XI C 4	Heptanomis	XII L 9	Iceai	XVI E 3	Jeshanah	X N 10
Glaucia	XI D 2	Heparchy, The (England)	XVI	Ichil (star)	VII F 5	Jeshua	XI B 8
Gleawncester	XVI H 8	Heraclaea	IX N 6	Idumea	XI B 7	Jezar, Tel	XI B 6
Glevum	XVI C 4	Heraclaea	XII K 6	Ijon	X B 1	Jezreel	X B 2
Gloncester	XIV J 4	Heraclaea Caccubara	XII H 6	Ijon	XI D 2	Jezreel	XI C 4
Gloncester	XVI C 4	Heraclaeopolis Magna	XII L 9	Iliissus, Athens	XIII D 4	Jezreel, Valley of	XI D 4
Gloncester	XVI H 8	Heraclaeum, Athens	XIII C 3	Ilihyiaspolis	XII M 11	Jebelam	IX G 2
Gloncester	XVI R 16	Heraclaeum, Athens	XIII C 3	Ilium	IX B 2	Jobar	XI G 1
Gloncester	XVI B 2	Heraclaeum Melfense, Athens	XIII D 2	Ilium	XII E 2	Jogbehah	XI E 5
Gnaea	XIV N 4	Herat	IX F 2	Iliinois	XX M 4	Jokoeam	X B 2
Gnesen	XV K 10	Hercules (constellation)	VI B 4	Iliyria	IX A 1	Jokneam	XI C 4
Goat, The (constellation)	VII F 2	Hercules, Fanum, Rome	XIII G 6	Iliyria	XII A 1	Joppa	X A 2
Godmancheater	XVI E 3	Hermione	XII C 3	Imbrus	XII D 1	Joppa	XI B 5
Golan	X B 2	Hermion, Mount	XI E 1	India	VIII Q 8	Joppe	XI A 5
Golan	XI E 3	Hermion Mountains	X E 4	India (constellation)	IX G 3	Jordan, River	X B 3
Golgotha, Jerusalem	X N 11	Hermontbia	XII M 11	Indiana	VII E 3	Jordan, River	XI D 5
Gomeisa (star)	VI G 5	Hermopolis Magna	XII L 10	Indiana	XX M 5	Joseph's Tomb	XI C 5
Gomeiza (star; see Gomeisa)	VI G 5	Hermus	XII E 2	Indiana	XX M 5	Jotapata	XI C 3
Gophus	XI C 6	Hernici	XII J 6	Indian Territory	XX L 5	Jovis, Templum, Rome	XIII G 7
Gora	XV P 13	Herod, Palace of, Jerusalem	X N 12	Indus	VIII Q 7	Jovis Dolicheni, Templum, Rome	XIII J 7
Gorges and Mason, Grant to	XVIII G 8	Herod, Wall of, Jerusalem	X O 10	Infernum, Mare	IX F 3	Jovis Statoris, Templum, Rome	XIII J 7
Gortyna	XII D 4	Herodis, Odenn, Athens	XIII A 2	Ingerhelm	XIV D 2	Jovis Statoris, Templum, Rome	XIII G 8
Görz	XIV M 5	Herodum	XI C 6	Ingermanland	XV C 2	Inchihat, El	XI E 5
Gushen	X G 8	Heroopolis	XII M 8	Iona	XIV M 5	Judab	X B 3
Gushen	XII L 8	Heroopoliticus Sinus	X H 9	Iona	XVI F 5	Judab	X E 6
Gottland	XV A 2	Heroopoliticus Sinus	XII M 9	Ionia	IX B 2	Judab	XI C 6
Graea, Athens	XIII B 4	Heshban, Wady	XI E 6	Ionia	XII E 2	Judab	XI C 6
Graen	XIV N 5	Heshban	X B 3	Iowa	XX L 4	Jupiter (planet; orbit, distance, revolution, rotation, size, etc.)	VI, VII Foot
Graefens	XII E 1	Heshbon	XI E 6	Ipsus	IX O 2	Jüterhog	XIV M 4
Graetian et Valentinian, Arcus, Rome	XIII J 6	Hesse	XIV L 4	Iraiaud	XVI L 11	Jutes	XVI J 8
Graz	XIV N 5	Heasl, Wady el	XI D 8	Ireland	XVI Q 15	Jutes	XVI K 8
Great Bear (constellation)	VI D 5	Heazy, Wady el	XI A 7	Irish Sea	XVI Q 15	Jutes	XVI O 12
Great Dipper (constellation; see Dipper)	VI D 5	Hezikiah, Pool of, Jerusalem	X D 11	Iroquois	XVIII F 6	Juttah	XI C 7
Great Magellanic Cloud	VII C 4	Hibernia	XIV A 1	Iroquois	XVIII L 11	Juza (star)	VI D 5
Great Poland	XV A 3	Hibernia	XVI A 3	Isca Damnoniorum	XVI B 4	Kabul	IX G 2
Great Salt Lake	XIX B 1	Hiberolcus, Oceanus	XVI B 3	Isca Silurum	XVI C 4	Kadesh	VIII C 3
Great Sea, The	XI A 3	Hieracopolis	XII L 10	Isere	XVII L 11	Kadesh	X J 8
Greece (ancient)	XII	Hierarus	IX M 6	Iseum et Serapeum, Rome	XIII J 6	Kala	XI C 7
Greensboro	XVIII O 15	Hierizim (star; see Albiro)	VI B 3	Ishmael	X A 3	Kalsarleb	XI B 4
Grodno	XV L 10	Hierosolyma	IX N 7	Isidis, Templum, Rome	XIII L 8	Kallah	XV A 3
Groningen	XIV L 4	Hierosolyma	XI C 6	Isidis et Serapidis, Templum, Rome	XIII L 7	Kalpeay (star)	VII F 4
Groswardeln	XIV O 5	Hika (star)	VI G 3	Isle aux Noix	XVIII L 10	Kana	XI C 2
Grumum (star)	VI C 4	Hill of Moreh	XI C 4	Isle of France	XVIII P 3	Kana	XI C 2
Grua (constellation)	VII E 3	Hill of Offense, Jerusalem	X P 13	Israel	X E 5	Kana, Brook	XI B 5
Guilford C. H.	XVIII O 15	Hioda Kush Mountains	IX G 2	Israelites, Route of	X H 9	Kansaa	XX L 5
Gulf of Akaba	X J 9	Hincom, Valley of, Jerusalem	X N 13	Issacbar	X B 2	Kansas City	XIX D 2
Gulf of Mexico	XIX E 3	Hippicus, Tower of, Jerusalem	XI C 6	Issus	IX C 2		
Guthrum, Kingdom of	XVI T 16	Hippis, Colonos, Athens	XIII B 3	Ister	IX B 1		
Guttonae	IX L 5	Hippo Regius	IX K 7				
Guyenne	XVII J 11						
Gwynedh	XVI N 11						

Kansas City	XX L	5	Lateranorum, Ponus, Rome	XIII L	7	Ludd	XI E	6	Mare Tuscum	XIV E	3
Karlstadt	XIV M	5	La Teste-de-Bueb	XVII B	5	Lugdunensis	IX J	6	Mare Tyrrhenum	XII J	6
Karminn	XI F	3	Latina, Porta, Rome	XIII L	8	Lugdunum	IX K	6	Mare Tyrrhenum	XIV L	6
Kasimiyeh, Nabr el	XI D	2	Latina, Via, Rome	XIII M	8	Lugdunum	XIV D	2	Marfik (star)	VI A	5
Kaskaskin	XVIII J	10	Latini	XII J	6	Luguvallium	XVI C	2	Marlaana	XII H	6
Kassel	XIV L	4	Latium	XII J	6	Lundenbyrig	XVI P	12	Marlaana, Tower of, Jerusa-		
Kastra	XI B	3	Latoplis	XII M	11	Lüneburg	XIV L	4	lem	X N	11
Kaia Australis (star)	VII F	4	La Tour	XVII K	11	Luna	XII J	6	Maridunum	XVI C	4
Kaia Borealis (star)	VII G	4	Lea	XVI S	16	Lunae, Templum, Rome	XIII G	8	Marlenburg	XIV N	4
Kaus Media (star)	VII G	4	Langacester	XVI O	11	Lunae, Templum, Rome	XIII K	7	Marlenburg	XV A	3
Kidron (see Kidron)	XI C	6	Lebanon, Mount	XI D	1	Lupus (constellation)	VII F	5	Markab (star)	VI C	1
Kedesh	X B	1	Lebanah	XI C	5	Lusitania	IX J	7	Marmarica	IX M	7
Kedesh	XI C	4	Leicester	XVI D	3	Lutetia	IX K	6	Maine	XIV K	5
Kedesh	XI D	2	Leicester	XVI O	11	Lutetia	XIV C	2	Marue	XVII D	3
Kefrela, Wady el	XI E	6	Leicester	XVI S	15	Luxemburg	XIV L	5	Mars (planet; orbit, distance,		
Kellah	XI B	7	Leitwardine	XVI C	3	Luz	XI D	2	revolution, rotation, size,		
Kenath	X C	2	Leipzig	XIV M	4	Luz-Bethel	XI C	6	etc.)	VI, VII Foot	
Kenath Nobah	XI G	3	Le Mans	XVII C	4	Lycabettus Mons, Athens	XIII E	3	Mars, Hill of, Athens (see		
Kensaw Mountain	XX M	5	Lemberg	XIV O	5	Lycabettus Mons, Athens	XIII F	1	Arcopagus)	XIII D	2
Kenitib	X A	3	Lemberg	XV B	4	Lycocania	IX N	7	Marseille	XIV D	3
Kennebec River	XVIII D	2	Lemmus	XII D	2	Lyceum, Athens	XIII F	2	Marseille	XIV L	6
Konnet	XVI S	16	Lemnaum, Athens	XIII D	3	Lycia	IX M	7	Marsi	XII J	6
Kent	XVI P	12	Leo (constellation)	VI E	7	Lycia	XII P	3	Martha's Vineyard Island	XVII C	2
Kent	XVI T	16	Leo Minor (constellation)	VI E	6	Lycopolis	XII L	10	Martis, Templum, Athens	XIII D	2
Kentucky	XX M	5	Leontes, River	X B	1	Lydda	XI B	6	Martis, Templum, Rome	XIII L	8
Kerak, Wady	XI D	8	Leontes, River	XI C	2	Lydia	VIII A	2	Murtis Ultoris, Templum,		
Kerioth Hezron	XI C	7	Lepus (constellation)	VII A	4	Lydia	IX E	2	Rome	XIII G	7
Khab, El	XI F	3	Lesath (star)	VII F	4	Lydia	XII F	2	Murtinus, Campns, Rome	XIII J	6
Khanate of the Crim	XV D	4	Lesbus	XII E	2	Lynne	XVI E	4	Maryland	XVIII F	7
Khlam, El	XI D	2	Leshem	XI E	2	Lynae	XVI K	8	Maryland	XVIII L	12
Kidron, Brook, Jerusalem	X O	12	Lesser Lion, The (constella-			Lynx (constellation)	VI E	6	Maryland	XIX F	2
Kidron Valley	XI C	6	tion; see Leo Minor)	VI E	6	Lyon	XIV D	2	Maryland	XX N	5
Khof	XV D	3	Letoplis	XII L	8	Lyon	XIV K	5	Masada	XI C	8
Kifa Australis (star)	VII F	6	Leucas	XII B	2	Lyon	XVII E	5	Massachusetts	XVIII M	11
Kifa Borealis (star)	VII F	6	Libra (constellation)	VII F	6	Lyra (constellation)	VI B	4	Massachusetts	XVIII Q	14
King James's Grants (to			Libya	IX E	2	Lysicratis, Monumentum,			Massachusetts	XIX F	4
Plymouth and London			Libya	IX M	7	Lythens	XIII E	3	Massachusetts	XX N	4
Companies)	XVIII		Libyca, Deserta	IX B	3	Lysimachia	XII E	1	Massachusetts Bay	XVIII G	6
Kings Mountain	XVIII O	15	Lichefelda	XVI N	11	Maarath	XI C	7	Massachusetts Bay Colony	XVIII G	6
Kir Hareh	XI D	8	Lichfield	XVI N	11	Macaee	IX E	3	Massagetae	IX F	1
Kiriabalm	X B	3	Lidde	XVII E	2	Macedonia	IX E	3	Massilia	IX K	6
Kirathalm	XI E	7	Liger	IX J	6	Macedonia	IX M	6	Massilia	XIV D	3
Kiriath Jearim	X A	3	Liger	XIV B	6	Macedonia	XII B	1	Masym (star)	VI C	5
Kiriath-Arba	XI C	7	Ligurin	XII H	6	Macedonia	XII B	1	Matamoros	XIN D	3
Kiriath Jearim (see Kirjath			Liguria	XIV D	3	Maecellum Liviae, Rome	XIII L	6	Matlaanus Lacus	VIII E	2
Jearim)	XI C	6	Ligusticus, Sinus	XII H	6	Maestas	XII F	2	Maumee River	XVIII K	9
Kiriath Sopher	XI B	7	Lilybaeum	XII J	7	Machaerus	XI D	7	Mauretaia	IX J	7
Kirjath Jearim	X A	3	Limnae, Athens	XIII E	3	Maciejowice	XV P	13	Mausoleum, Rome	XIII J	5
Kir of Moab	X B	3	Limogea	XIV K	5	Macon	XVII L	10	Mausoleum Augusti, Rome	XIII J	5
Kir of Moab	XI D	8	Limogea	XVII P	17	Madianite	IX C	3	Mausoleum Hadriani, Rome	XIII J	6
Kishon, River	X B	2	Limousin	XVII J	11	Madmen	XI E	7	Maxima Caesariensi, Rome	XVI C	3
Kishon, River	XI O	3	Linaat and Naville (route			Madua	XI D	3	Mayence	XIV L	5
Kitron	XI C	3	of Israelites)	X H	8	Maeander	XII F	3	Mazaca	IX C	2
Kittanning	XVIII K	11	Lincelo	XVI D	3	Maeenatis, Horti, Rome	XIII L	6	Mearah	XI D	1
Ko-hah (star)	VI D	4	Lincelo	XVI J	7	Magadaburg	XIV E	1	Meaux	XIV K	5
Kolauza (star; see Arcturus)	VI C	6	Lincola	XVI O	11	Magdala	XI D	3	Meaux	XVII W	21
Königsberg	XIV O	4	Lincola	XVI S	15	Magdeburg	XIV M	4	Meboula (star; see Mehsuta)	VI F	4
Königsberg	XV A	2	Lindau	XIV L	5	Magellanic Cloud, Small	VII D	3	Mebuta (star)	VI F	4
Koptos	XII M	10	Lindesse	XVI O	11	Magi	XVI D	2	Mecoaah	XI E	6
Korneforos (star)	VI B	5	Lindisfarne	XVI J	6	Magnesia	XII E	3	Medeba	IX E	6
Kovao	XV P	12	Lindisfarne	XVI O	10	Magnesia	XII C	2	Medesbamstede	XVI P	11
Kremsuetz	XV Q	13	Lladiswaras	XVI J	7	Magnus, Mare	XII L	8	Media	VIII E	2
Krupa	XIV N	6	Lladum	XVI D	3	Magootia	XIV D	2	Media	IX D	2
Kuds, El	XI C	6	Liadum	XVI J	7	Mahaanaim	X B	2	Median Power	VIII	
Kunawat	XI G	3	Lion, The (constellation; see			Mahaanaim	XI E	4	Mediolanum	XII H	5
Kunawat, Wady	XI F	3	Leo)	VI E	7	Maine	XVII B	3	Mediolanum	XIV D	2
			Lipara	XII K	7	Maine	XVIII G	6	Mediolanum	XIV B	2
			Lippa	XIV O	5	Maine	XX O	4	Mediolanum	XVI C	3
			Lita	X B	1	Mainz	XIV D	2	Mediterranean Sea	XIV L	6
			Litany, Nahr	XI D	1	Mainz	XIV L	5	Mediterranean Sea	XVII H	6
			Lithuania	XIV O	4	Makkedah	XI B	6	Medusa (constellation)	VI E	2
			Lithuania	XV C	3	Malatha	XI C	8	Meftir, Nabr el	XI B	4
			Little Bear (constellation)	VI D	4	Malla	XII C	2	Megalopolis	XII B	3
			Little Dipper (constellation)	VI D	4	Man	XVI M	10	Megara Hyblaea	XII J	7
			Little Poland	XV B	3	Mao	XVI Q	14	Megaritis	XII C	2
			Little Rock	XX L	5	Manasseh	X C	2	Megiddo	VIII H	7
			Little Russia	XV D	3	Manchester	XVI C	3	Megiddo	X B	2
			Livonia	XV C	2	Manchester	XVI R	15	Megiddo	XI D	4
			Liviae, Maecellum, Rome	XIII L	6	Mancunium	XVI C	3	Megiddo	XI C	4
			Liviae, Porticus, Rome	XIII L	6	Mansfeld	XIV M	4	Megre (star)	VI D	5
			Lizard, The (constellation)	VI C	2	Mantianus (lake; see Ma-			Meinigen	XIV L	4
			Llandawa	XVI N	12	tiagus)	VIII E	2	Meissen	XIV M	4
			Locris	XII C	2	Mantinea	XII C	3	Me-Jarkon	XII E	2
			Locris	XII C	2	Mantua	XII J	5	Melite, Athens	XII D	5
			Lod	XI E	6	Maon	X B	3	Melitica, Porta, Athens	XIII C	3
			Loire	XIV J	5	Maon	XI C	7	Melmoth	XI C	2
			Loire	XVII B	4	Maon, Wilderness of	XI C	7	Melrose	XVI H	6
			Londinium	IX J	5	Maracanda	IX F	2	Melus	XII D	3
			Londinium	XVI E	4	Maralah	XI C	3	Memel	XV B	2
			Londinium	XVI P	12	Maravaul	XIV F	2	Memel (river)	XV B	2
			London	XIV J	4	Marburg	XIV L	4	Memphis	VIII B	4
			London	XVI J	8	Marcellii, Theatrum, Rome	XIII J	7	Memphis	IX C	2
			London	XVI S	16	Marcia, Aqua, Rome	XIII L	5	Memphis	IX N	8
			London	XVII B	12	Marcia Jovia, Aqua, Rome	XIII L	6	Memphis	X G	9
			London Company, Grant to,			Marcia Tepula, Aqua, Rome	XIII L	6	Memphis	XII L	9
			in America, 1609	XVIII A	3	Marcomannul	IX L	6	Memphis	XIX E	2
			London Company, Grant to,			Mare Adriaticum	IX L	6	Memphis	XX L	5
			in America, 1606	XVIII B	3	Mare Adriaticum	XII J	2	Menapia	XVI B	4
			Long Island	XVIII G	6	Mare Adriaticum	XIV F	3	Mende	XVII D	5
			Longobardi (see Langobardi)	IX K	5	Mare Aegaeum	VIII A	2	Mende	XVII Q	17
			Longobardia (see Langobardia)	XIV D	2	Mare Aegaeum	XII D	2	Mendes	XII L	8
			Lorraine	XIV L	5	Mare Aegaeum	IX B	2	Meudesium Ostium	XII M	8
			Los Angeles	XIX B	2	Mare Africum	XII J	7	Menevia	XVI G	8
			Los Angeles	XX J	5	Mare Caspium	VIII F	2	Menevia	XVI M	12
			Lot	XVII C	5	Mare Caspium	IX E	1	Menkab (star; see Menkar)	VI F	1
			Loulaburg	XVIII M	9	Mare Creticum	XII D	4	Menkallnun (star)	VI F	4
			Louisiana	XX L	5	Mare Erythraeum	VIII O	7	Menkar (star)	VI F	1
			Louisiana Purchase	XI C	1	Mare Inferum	XII J	7	Menkib (star; see Scheat)	VI C	2
			Louisville	XIX E	2	Mare Internum	VIII H	7	Merak (star)	VI D	5
			Louisville	XX M	5	Mare Internum	X A	2	Mercia	XVI O	11
			Louvain	XIV L	4	Mare Ionium	XII A	2	Mercia	XVI S	15
			Lower City, Jerusalem	X O	12	Mare Magnum	XII L	8	Mercians	XVI J	7
			Lowlands, Palestine	XI B	6	Mare Myrtonum	XII C	3	Mercyri, Templum, Rome	XIII K	7
			Lubek	XIV M	4	Mare Sardinum	XII H	6	Mercurij (planet; orbit, dis-		
			Lublin	XIV O	4	Mare Sardinum	XII B	7	tance, revolution, rotation,		
			Lublin	XV B	3	Mare Siculum	IX L	7	size, etc.)	VI, VII Foot	
			Lucea	XII J	6	Mare Siculum	XII B	3	Merom, Waters of	XI E	2
			Luceania	XII K	6	Mare Siculum	XII K	3	Merom Lake	X B	1
			Luceulud, Horti, Rome	XIII K	5	Mare Tuscum	IX L	7	Meron	XID	3
			Lucua Egeriae, Rome	XIII L	8	Mare Tuscum	XII J	6	Meronoth	XI C	7

Meroth	XI D 3	Morlah, Mount, Jerusalem	X O 11	Noustria	XIV D 2	Nymphaeum, Rome	XIII L 5
Merrimac River	XVIII G 6	Mortain	XVII B 3	Neva	XX D 2	Nymphaeum, Rome	XIII L 6
Mersey	XVII R 15	Mosa	XIV C 1	Nevada Territory	XX J 4	Nymphaeum Alexandri, Rome	XIII L 6
Merulana, Via, Rome	XIII L 7	Mosella	XIV D 2	Nevers	XIV K 5	Nymphaeum Philippi, Rome	XIII H 7
Mesartim (star)	VI E 1	Moselle	XVII F 3	Novers	XVII D 4	Nymphaeum Philippi, Rome	XIII K 6
Mesopotamia	VIII K 6	Mount Azotus	XI C 5	New Amsterdam	XVIII C 2	Nympharum Collis, Athens	XIII C 2
Mesopotamia	IX D 2	Mount Carmel	XI C 3	New Amsterdam	XVIII G 6	Oceanus Atlanticus	IX II 6
Mesopotamia	IX O 7	Mount Ebal	X B 2	New Berne	XVIII P 15	Oceanus Britannicus	XVI D 4
Messana	XII K 7	Mount Ebal	XI C 5	New Brunawlek	XVIII P 14	Oceanus Germanicus	IX K 5
Messene	XII B 3	Mount Gerizim	X B 2	Newburg	XVIII Q 14	Oceanus Germanicus	XVI E 2
Messenia	XII B 3	Mount Gerizim	XI C 5	Newfoundland	XVIII B 1	Oceanus Hibernicus	XVI B 3
Messeniacus, Stans	XII B 3	Mount Gilboa	X B 2	New France	XVIII A 1	Oceanus Ibericus	XVI B 2
Metapontum	XII K 6	Mount Gilboa	XI D 4	New France	XVIII E 6	Oceanus Orientalis	XVI B 2
Metaris Aestuarium	XVI E 3	Mount Gilead	X B 2	New Hampshire	XVIII G 6	Oceanus Vercionius	XVI B 4
Metroon, Templum, Athens	XIII D 2	Mount Gilead	XI E 5	New Hampshire	XVIII M 11	Oceus (constellation)	VII D 4
Metrovia, Porta, Rome	XIII L 8	Mount Hermon	XI E 1	New Hampshire	XIX F 1	Octavlae, Porticus, Rome	XIII J 7
Mettis	XIV D 2	Mount Hor	X J 8	New Hampshire	XX N 4	Octavii, Porticus, Rome	XIII J 6
Metz	XIV D 2	Mount Horeb	X H 9	New Haven	XVIII G 6	Oder	XIV N 4
Meuse	XVII E 2	Mount Lebanon	XI D 1	New Haven	XVIII Q 14	Oder	XV A 3
Mexican Cession	XIX B 2	Mount Moriah, Jerusalem	X O 11	New Jersey	XVIII G 6	Odeum, Athens	XIII E 3
Mexico	XIX C 3	Mount Nebo	X B 3	New Jersey	XVIII L 11	Odeum, Rome	XIII J 6
Mexico	XX K 6	Mount Nebo	XI E 6	New Jersey	XIX F 1	Odeum Herodis, Athens	XIII A 2
Michigan	XX M 4	Mount of Olives, Jerusalem	X P 11	New Jersey	XX N 4	Odeum Herodis, Athens	XIII D 3
Michlmacinae	XVIII K 9	Mount of Olives	XI C 6	New London	XVIII Q 14	Odeus	XIV E 2
Michmash	XI C 6	Mount Peor	XI D 6	New Mexico Territory	XX K 5	Oetea	XII C 2
Michmash	X B 3	Mount Pisgah	XI D 6	New Netherlands	XVIII B 1	Ofen	XIV N 5
Microscope (constellation)	VII E 3	Mount Tabor	X B 2	New Netherlands	XVIII G 6	Ohio	XX M 4
Microscopium (constellation)	VII E 3	Mount Tabor	XI D 3	New Orleans	XVIII K 11	Ohio River	XVIII A 3
Middle Angles	XVI J 7	Mount Vernon	XVIII P 15	New Orleans	XIX D 2	Ohio River	XVIII K 10
Middle Gate, Jerusalem	X O 11	Mount Zalmon	XI C 5	New Orleans	XX M 6	Ohio River	XIX E 2
Midgal Gad, Jerusalem	XI A 7	Muhauwat, Wady el	XI C 8	Newport	XVIII Q 14	Ohio River	XX M 5
Midgal-El	XI D 2	Mühlberg	XIV M 4	New Scotland	XVIII II 5	Oise	XVII K 9
Milan	XIV D 2	München	XIV M 5	New Sweden	XVIII A 2	Okdab (star)	VI F 1
Milan	XIV L 5	Münster	XIV L 4	New York	XVIII G 6	Olbia	XII H 6
Milan	XIV L 6	Munychia Portus, Athens	XIII A 4	New York	XVIII P 14	Olearium, Forum, Athens	XIII D 2
Miletus	XII E 3	Muphris (star)	VI C 7	New York	XIX F 1	Olives, Mount of	X P 11
Milky Way	VI D 3	Muri Longi, Athens	XIII A 4	New York	XX N 4	Olives, Mount of	XI C 6
Milky Way	VII A 5	Murus Medus, Athens	XIII B 4	New York (city)	XVIII G 6	Olympia	XII B 3
Mithads, Sepulcrum, Athens	XIII B 4	Murus Phalericus, Athens	XIII A 4	New York (city)	XVIII L 9	Olympium, Athens	XIII E 3
Milwaukee	XX M 4	Murus Phalericus, Athens	XIII C 4	New York (city)	XVIII L 11	Olynthus	XII C 1
Milvus	XVIII M 9	Murus Piraeus Septentri-	XIII B 3	New York (city)	XIX F 1	Onahia	XIX D 1
Milvinae	XIII G 3	onris, Athens	XIII B 3	Nezib	XX N 4	Omaha	XX L 4
Milvinae, Templum, Rome	XIII H 7	Musarum Mons, Athens	XIII D 3	Nibis	XII L 9	Ombos	XII M 11
Milvinae, Templum, Rome	XIII H 7	Musca (constellation)	VII D 5	Nibis	XII L 9	Ono	XI B 5
Minneapolis	XX L 4	Mutina	XII J 6	Nienea	IX G 2	Ophluchus (constellation)	VI A 5
Minnesota	XX L 4	Mycenae	XII C 3	Nienea	XII H 6	Ophluchus (constellation)	VII G 5
Minsk	XX C 3	Mysshormus	XII M 10	Nice	XIV L 6	Ophidius (constellation)	XI C 6
Mintaka (star)	VII A 3	Mysia	IX B 2	Nicla	XIV D 3	Ophrah	XI C 6
Mira (star)	VII B 1	Mysia	XII E 2	Nicomedia	IX N 6	Ophrah	XI C 6
Mirach (star; see Mirak)	VI E 2	Naamah	XI B 6	Nicomopolis	IX L 7	Ophrah Mons, Rome	XIII K 7
Mirak (star)	VI E 2	Naarab	XI D 6	Nicomopolis	XI C 6	Ordoicles	XVI C 3
Mirak (star)	VI E 3	Nahalliel	XI E 7	Nicomopolis	XII B 2	Oregon	XX H 4
Mirza (star)	VII A 5	Nahr Banias	XI D 2	Nidam	XVI C 4	Oregon Country	XIX A 1
Mirzam (star)	VII A 4	Nahr et Awaj	XI F 1	Nidam	XVI C 4	Orion (constellation)	VI G 4
Mirzam (star; see Betelgeuze)	VI G 4	Nahr el Kasimiyeh	XI D 2	Nidam	XVI C 4	Orion (constellation)	VII A 4
Mississippi	XX M 5	Nahr el Mejjir	XI B 4	Nidam	XVI C 4	Orleans	XIV C 2
Mississippi River	XVIII J 10	Nahr er Bukkad	XI E 3	Nidam	XVI C 4	Orleans	XIV K 5
Mississippi River	XIX D 1	Nahr ez Zuberany	XI D 1	Nidam	XVI C 4	Orontes	XVII D 4
Mississippi River	XX L 5	Nahr Iskanderuneh	XI B 4	Nidam	XVI C 4	Osel Island	XX B 2
Missouri	XX L 5	Nahr Litany	XI D 1	Nidam	XVI C 4	Ostfalal	XIV E 1
Missouri River	XIX D 1	Nahr Rubin	XI A 6	Nidam	XVI C 4	Ostlensia, Porta, Rome	XIII K 8
Missouri River	XX K 4	Nahr Sanik	XI D 1	Nidam	XVI C 4	Ostium Bolbitinum	XII L 8
Mitau	XX E 2	Nahr Sukereir	XI A 6	Nidam	XVI C 4	Ostium Canopicum	XII L 8
Mizar (star)	VI C 5	Nahr Yezid	XI G 1	Nidam	XVI C 4	Ostium Mendesium	XII M 8
Mizpah	XI E 5	Nain	XI C 4	Nidam	XVI C 4	Ostium Pelusiacum	XII M 8
Mizpeb	XI C 6	Nakkar (star)	VI C 5	Nidam	XVI C 4	Ostium Platameticum	XII M 8
Mizpeb, Valley of	XI E 6	Nantes	XIV J 5	Nidam	XVI C 4	Ostium Sebennyticum	XII L 8
Moab	XI E 6	Nantes	XVII B 4	Nidam	XVI C 4	Ostium Taniticum	XII M 8
Moab, Ar of	XI D 8	Nantucket Island	XVIII D 2	Nidam	XVI C 4	Ostracene	XII M 8
Moab, Kir of	XI D 8	Naos (star)	VII B 5	Nidam	XVI C 4	Ostrolenka	XX P 13
Moabites	X B 3	Naphtali	X E 1	Noah's Dove (constellation)	VII B 4	Oswego	XVIII L 11
Mobile	XVIII K 10	Naples	XIV M 6	Nob	X B 3	Otadini	XVI C 2
Mobile	XIX E 2	Narbo Martius	IX J 6	Nomentana, Porta, Rome	XII L 5	Otobca	XII II 7
Mobile	XX M 5	Narhona	XIV C 3	Nördlingen	XIV M 5	Ottanford	XVI O 12
Mochmur, Brook	XI C 5	Narbonensis	IX K 6	Norfolk	XVIII P 15	Ottawa River	XVIII B 1
Modin	XI C 6	Narbonne	XIV K 6	Norfolk	XIX F 2	Ouse	XVI S 15
Moeris Lacus	XII L 9	Narbonne	XVII D 13	Norfolk	XX N 5	Oxford	XIV J 4
Moesta	IX M 6	Narew	XP V 6	Noricum	IX L 6	Oxianus Lacus	XIII N 5
Mogheiriyeh	XI D 1	Narya	XV H 6	Norma (constellation)	VII E 5	Oxianus Lacus	IX F 1
Mohawk River	XVIII L 11	Nashville	XX M 5	Normandy	XVII B 3	Oxus	VIII O 5
Mohleff	XV D 3	Nasirah, En	XI C 3	Normandy	XVII U 21	Oxus	IX F 2
Moladah	XI C 8	Natezh	XIX D 2	North America, Claims of	XVIII	Oxyrycbus	XII L 9
Moldavia	XX C 4	Nath (star)	VI F 3	European powers in	XVIII	Pacific Ocean	XIX A 2
Momemphis	XII L 8	Naumachia Augusti, Rome	XIII J 7	North America, French and	XVIII	Paelis Augustae, Ara, Rome	XIII J 6
Mona (Anglesey)	XVI M 11	Navalia, Rome	XIII J 6	Indian war	XVIII	Paelis Templum, Rome	XIII H 7
Mona (Anglesey)	XVI B 3	Navari	IX M 6	Northampton	XVI S 15	Padan-aram	VIII J 6
Mona (Man)	XVI B 2	Navarre	XIV J 6	North Carolina	XVIII O 15	Padus	XII J 6
Monapia	XVI B 2	Navarre	XVII B 6	North Carolina	XIX E 2	Padus	XIV E 3
Moneta, Rome	XIII L 7	Navarre	XVII H 12	North Carolina	XX N 5	Padaogolum, Rome	XIII G 8
Monmouth	XVIII Q 14	Nawa	XI F 3	Northern Car, The (constel-		Paedagogium	XIII G 8
Monoceros (constellation)	VII A 5	Naxos (see Naxus)	XII D 3	lation; see Dipper)	VI D 5	Paenonia	XII B 1
Mons Aventinus, Rome	XIII K 8	Naxos	XII D 3	Northfolk	XVI K 7	Pnestum	XII J 6
Mons Caehus, Rome	XIII L 7	Nazareth	XI C 3	North Polar Circle	VI D 5	Pagasa	XII C 2
Mons Capitolinus, Rome	XIII G 7	Neapolis	IX L 6	North Pole	VI D 4	Palace of Herod, Jerusalem	X N 12
Mons Capitolinus, Rome	XIII K 6	Neapolis	XII H 7	North River	XVIII G 6	Palace of Hyrcanus	XI E 6
Mons Cespins, Rome	XIII L 6	Neapolis	XII J 6	North Sea	XVII L 4	Palastina	IX N 7
Mons Monsae (constellation)	VII D 4	Neballat	XI B 6	North Sea	XVI T 14	Palatinate	XIV L 5
Mons Oppins, Rome	XIII K 6	Nebo	X B 3	Northumbria	XVI O 10	Palatinus, Mons, Rome	XIII K 7
Mons Palatinus, Rome	XIII G 8	Neho	XI C 7	Northumbria	XVI S 14	Palatinus, Mons, Rome	XIII H 8
Mons Palatinus, Rome	XIII K 5	Neho, Mount	X B 3	North Wales	XVI R 15	Palatum Deell, Rome	XIII L 6
Mons Pinclius, Rome	XIII K 5	Neho, Mount	XI E 6	North Wealas	XVI H 7	Palatum Sessorium, Rome	XIII M 7
Mons Testaceus, Rome	XIII J 8	Nebraska Territory	XX K 4	North Wealas	XVI N 11	Palatine	XI
Montauban	XIV K 6	Nel	XI C 3	North West Territory	XIX E 1	Pallitium (star; see Alde-	
Montenegro	XIV N 6	Nekeb	XI D 3	Northwic	XVI P 11	barani)	VI G 3
Monterey	XIX A 2	Nemansus	XIV C 3	Norwich	XVI P 11	Pallantian, Horti, Rome	XIII M 7
Monterey	XIX C 3	Nen	XVI S 15	Norwich	XVI T 15	Palo Alto	XIX D 3
Montgomery	XX M 5	Neptune (planet), orbit, dis-		Notingham	XVI O 11	Palus Maeotis	IX C 1
Montpellier	XVII D 6	tance, revolution, rotation,		Notingham	XVI S 15	Palus Maeotis	IX N 6
Montreal	XVIII C 1	size, etc.	VI. VII Foot	Nova Carthago	IX K 7	Pamphylia	IX N 7
Montreal	XIX F 2	Neptun, Templum, Rome	XIII J 6	Novae Athenae, Athens	XIII E 2	Pamplona	XVII H 12
Monumentum, Athens	XIII C 1	Neroniani, Ara Incendil,		Novantae	XVI B 2	Pannonia	IX L 6
Monumentum Lysleratis,		Rome	XIII G 5	Nova Scotia	XVIII M 2	Pannonia Mark	XIV F 2
Athens	XIII E 3	Neronianus, Pons, Rome	XIII H 6	Novgorod	XV D 9	Panopolis	XII L 10
Monumentum Philopappi,		Neronia, Colossus, Rome	XIII G 6	Novogrodek	XV Q 13	Panormus	XII J 7
Athens	XIII D 3	Nervae, Forum, Rome	XIII G 7	Noyon	XVII D 3	Pantbeus, Rome	XIII J 6
Moon (rotation, eclipse, etc.)	VI, VII Foot	Nestus	XII D 3	Nueces River	XIX D 3	Panticaepeum	IX N 6
Moore's Creek	XVIII P 16	Net, The (constellation)	XII C 3	Numidia	IX K 7	Paphlagonia	IX C 1
Moravia	XIV F 2	Netherlands	XIV K 4	Nürnberg	XIV M 5	Paphlagonia	IX N 6
Moreh, Hill of	XI C 4	Neustria	XIV C 2	Nymphaeum, Rome	XIII K 5	Paran, Desert of	XI L 8

Table with multiple columns listing geographical locations, historical events, and astronomical terms, each followed by a reference code (e.g., XIV C 2, XIII B 3, XVI E 4).

MODERN MAPS



No. 1

THE WORLD.
(MERCATOR PROJECTION.)

THE CENTURY ATLAS.
THE WORLD
 ON MERCATOR'S PROJECTION,
 SHOWING THE
CHIEF COUNTRIES and their COLONIES,
ALSO THE OCEAN CURRENTS

PRINCIPAL ROUTES OF TRAVEL
 Copyright, 1897, by The Century Co., New York.

Called States	Sweden	Spain	Portugal
England	Denmark	Italy	Turkey
Germany	Netherlands	Belgium	
France			

Countries without foreign possessions

Principal Railroad Lines
 Principal Steamship Routes
 The Fastest Route Around the World (74 days) is shown in a banner red line
 Potential Telegraph and Cable Lines
 International Date Line
 Extreme Limits of Icebergs
 Cold Ocean Currents
 Warm Ocean Currents
 The distances along Steamship Lines on this Map are given in Nautical Miles.



NOTE: This line has been generally adopted as the most convenient location for change of date. In crossing this line the date is set ahead or back one whole day according to direction of passage.



THE MATTHEW-NORTHUP CO., BUFFALO, N. Y.

No. 1

THE WORLD.
(MERCATOR PROJECTION.)

No. 2

HEMISPHERES.

No. 2

HEMISPHERES.

No. 3

REGION AROUND
THE NORTH POLE.

THE CENTURY ATLAS. REGION AROUND THE NORTH POLE, Giving the Records of the Most Important Explorations.

Copyright, 1907, by The Century Co., New York.

Scale along the Meridians.
0 50 100 150 200 250 300 350 400
Miles to the Inch.
0 100 200 300 400 500
Kilometers.

Volcanoes, active during
19th Century, thus ●
● ST. PETERSBURG

Explorers' Routes

Darth, 1807
Baker, 1810
Franklin, 1845-1847
McClure, 1861-1863
Collinson, 1861-1869
Kane, 1861-1869
See. Gen. Rep., 1869-70

Hall, "Polaris", 1871-1873
Nares, 1875-1876
North, "Polaris", 1875-1876
Doyle, "Jeannette", 1879-1881
Frary, 1879-1880
Nansen, "Fram", 1893-1896
Polaris, 1894-1895

FRANZ JOSEF LAND.

Showing the latest discoveries of Prof. Jackson and Dr. S. S. Dana

Queen Victoria Land
ARCTIC OCEAN

PACIFIC OCEAN

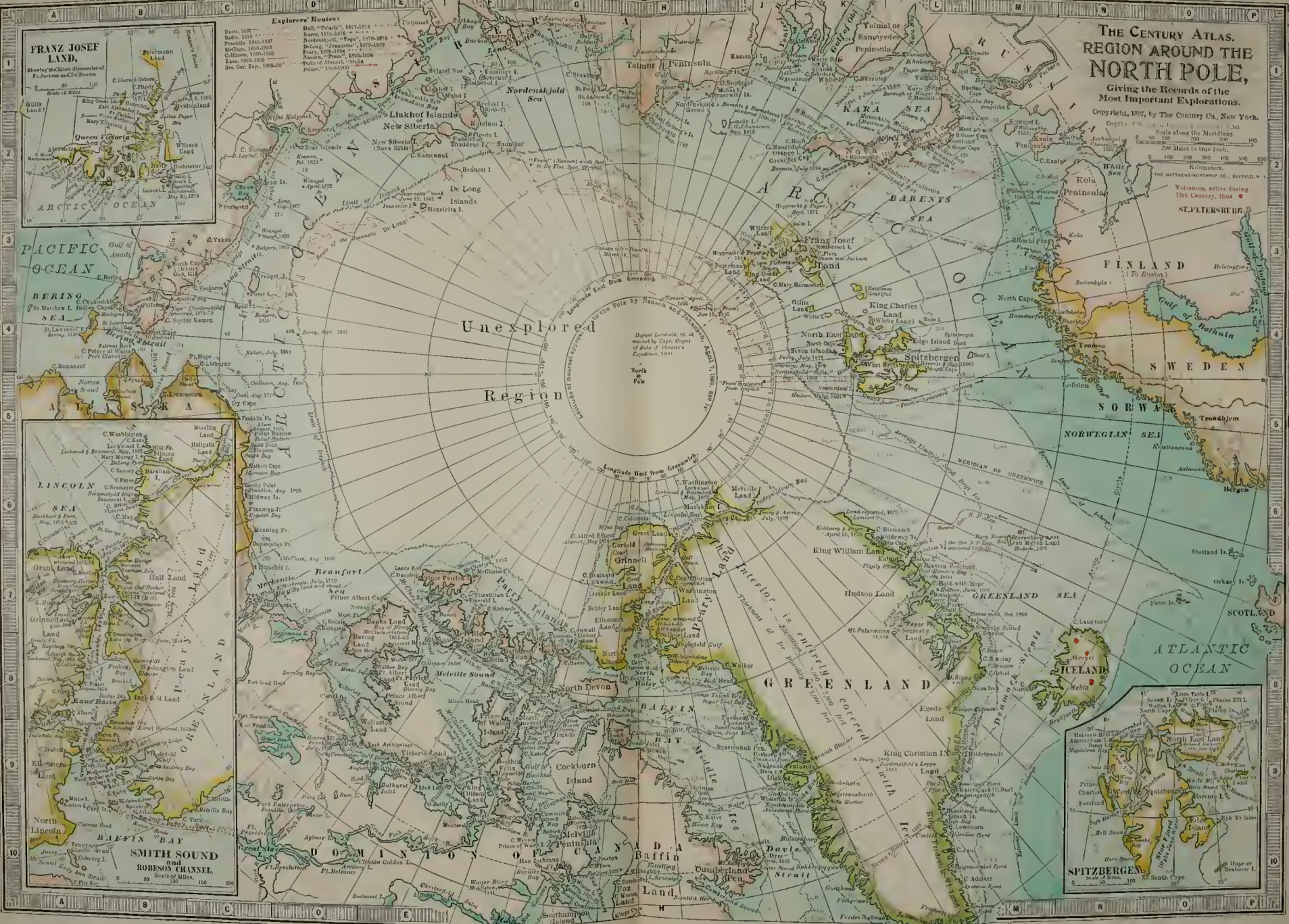
Gulf of Anadyr
BERING SEA
St. Lawrence I.
Norton I.
C. Krusenstern I.

LINCOLN SEA

Grant Land
Hall Land
Grinnell Land
Kane Basin
North Lincoln
BAFFIN BAY
SMITH SOUND
ROBSON CHANNEL

Unexplored Region

Latitude East from Greenwich
Longitude East from Greenwich
Longitude West from Greenwich
Latitude West from Greenwich



SPITZBERGEN

Scale of Miles, 100 200 300
Scale of Kilometers, 0 100 200 300

No. 3

REGION AROUND
THE NORTH POLE.

No. 4

NORTH AMERICA.

No. 4

NORTH AMERICA.

No. 5

UNITED STATES.

No. 5

UNITED STATES.

No. 6

MAINE.

No. 6

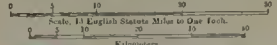
MAINE

No. 7

VERMONT
AND
NEW HAMPSHIRE.

THE CENTURY ATLAS. VERMONT AND NEW HAMPSHIRE

Copyright, 1905, by The Century Co., New York.
Size of type indicates relative importance of places.
State Capitals thus: County Seats thus:
Contour lines show Elevation in Feet above Sea Level.



THE MATTHEWS-GORTHPUP CO., BUFFALO, N. Y.

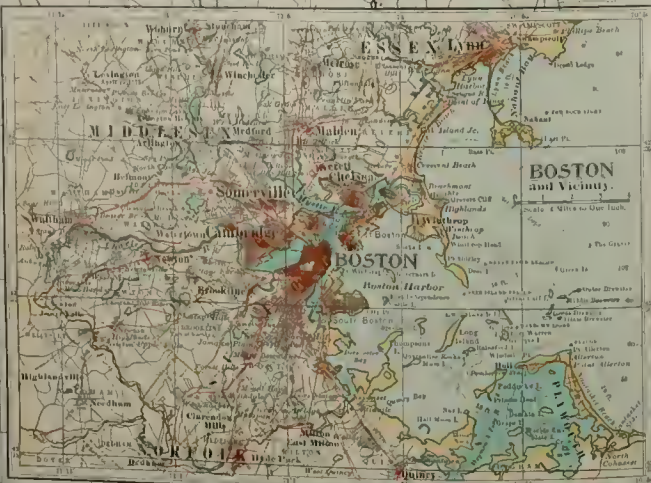


No. 7

VERMONT
AND
NEW HAMPSHIRE.

No. 8

MASSACHUSETTS.



No. 8

MASSACHUSETTS.

No. 9

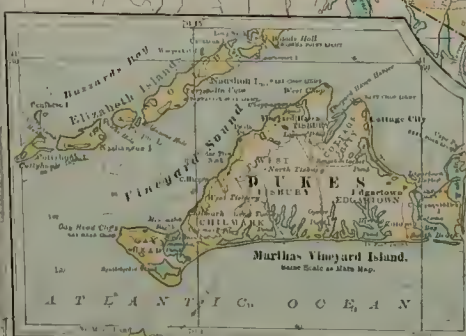
MASSACHUSETTS,
EASTERN PART.



THE CENTURY ATLAS.
MASSACHUSETTS,
EASTERN PART.

Copyright, 1907, by The Century Co. N. Y.
State Capital thus: County Seat thus:
Contour lines show elevations in feet above Sea Level
Depth of Water shown in Feet thus

Scale 1" = English Statute Miles to One Inch.
Kilometers.

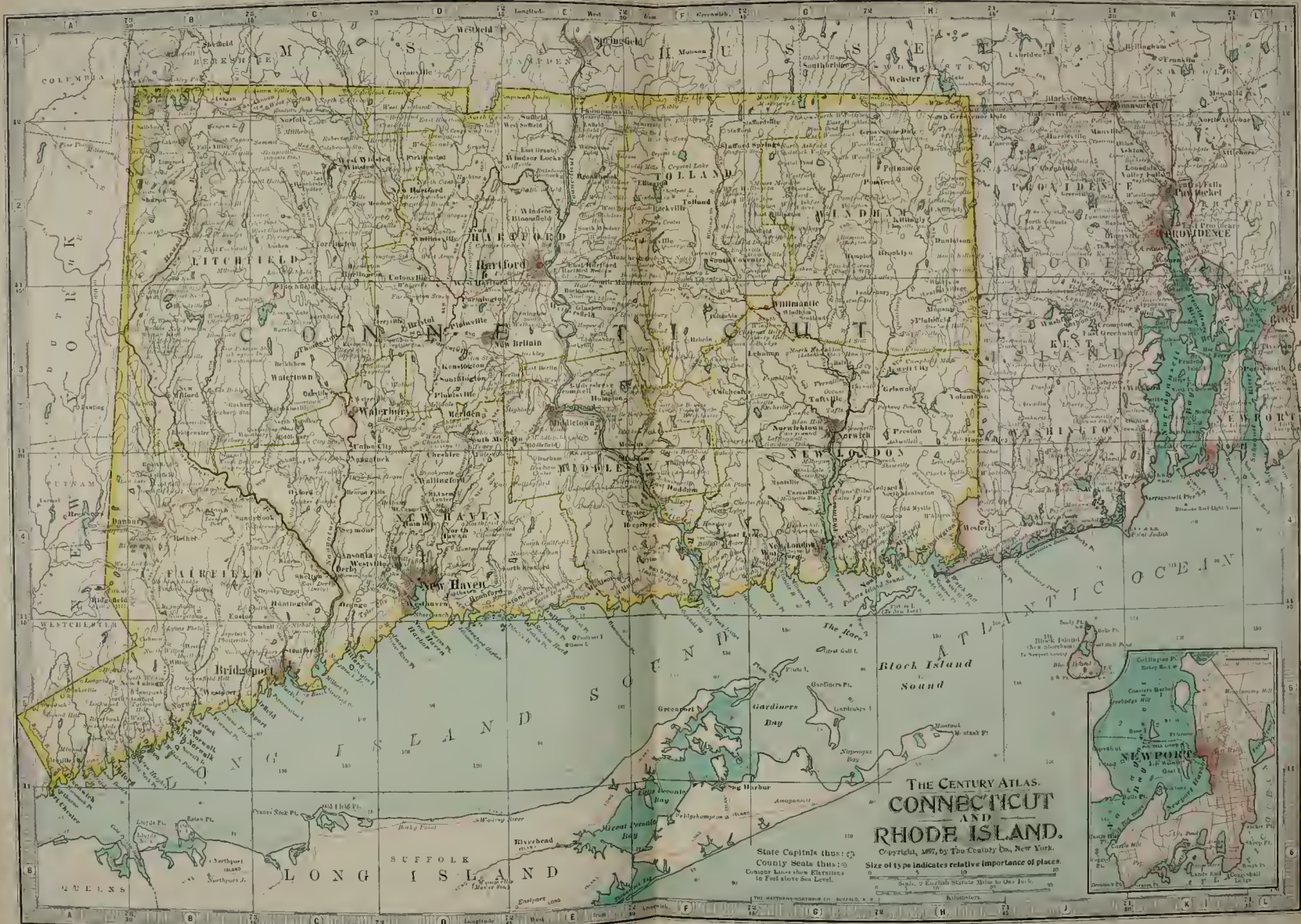


No. 9

MASSACHUSETTS,
EASTERN PART.

No. 10

CONNECTICUT
AND
RHODE ISLAND.



**THE CENTURY ATLAS.
CONNECTICUT
AND
RHODE ISLAND.**

Copyright, 1907, by The Century Co., New York.
Size of type indicates relative importance of places.
Scale, 2 English Statute Miles to One Inch.



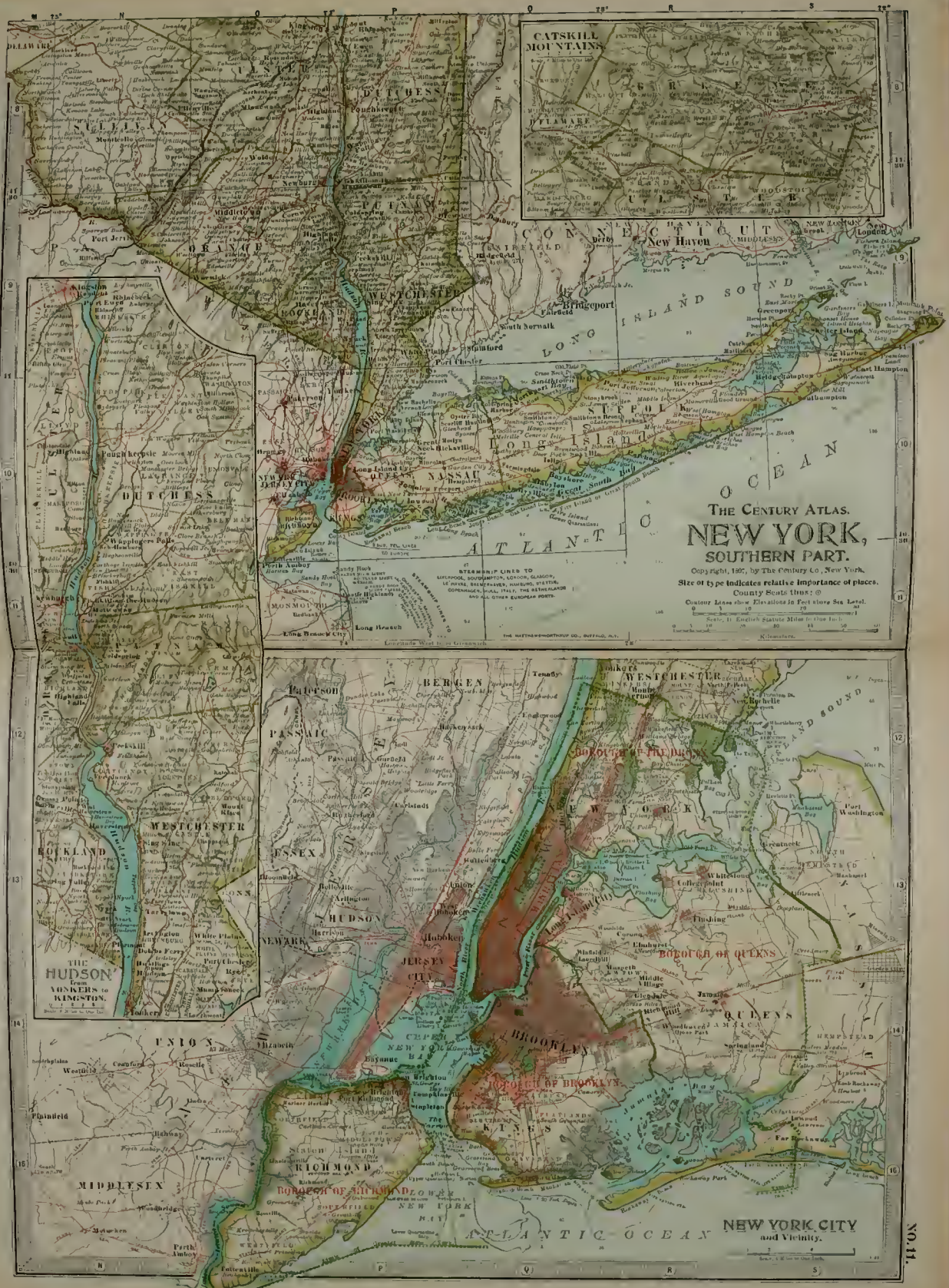
THE CENTURY CO. NEW YORK, N. Y.

No. 10

CONNECTICUT
AND
RHODE ISLAND.

No. 11

NEW YORK,
SOUTHERN PART.



THE CENTURY ATLAS.
NEW YORK,
SOUTHERN PART.

Copyright, 1907, by The Century Co., New York.
Site of type indicates relative importance of places.
County Seats thus: @

Contour Lines show Elevations in Feet above Sea Level.
Scale: 1" = English Statute Miles in this Part.

THE HUDSON
from
MINERS to
KINGSTON.

NEW YORK CITY
and Vicinity.

No. 11

NEW YORK,
SOUTHERN PART.

No. 12

NEW YORK,
NORTHERN AND EASTERN PART.

No. 12

NEW YORK,
NORTHERN AND EASTERN PART.

No. 13

NEW YORK,
WESTERN PART.

THE CENTURY ATLAS. NEW YORK, WESTERN PART.

Copyright, 1907, by The Century Co., New York.

Size of type indicates relative importance of places.
County Scale 1:100,000
Outline Map above Stations in Feet above Sea Level.



No. 13

NEW YORK,
WESTERN PART.

No. 14

NEW JERSEY.



THE CENTURY ATLAS.
NEW JERSEY

Copyright, 1907, by The Century Co., New York
 Size of type indicates relative importance of places.
 State Capital thus: Ⓢ County Seats thus: ⓐ
 Contour Lines show Elevations in Feet above Sea Level



No. 14

NEW JERSEY.

No. 15

PENNSYLVANIA,
EASTERN PART.

THE CENTURY ATLAS. PENNSYLVANIA, EASTERN PART.

Copyright, 1902, by The Century Co., New York.
Size of type indicates relative importance of places.
State Capital thus. County Seats thus: ⊙
Color Lines show Elevations in Feet above Sea Level.



THE BATHING HISTORY CO. BUFFALO, N. Y.



No. 15

PENNSYLVANIA,
EASTERN PART.

No. 16

PENNSYLVANIA,
WESTERN PART.

THE CENTURY ATLAS PENNSYLVANIA, WESTERN PART.

Copyright, 1907, by The Century Co., New York.

Size of type indicates relative importance of places.
County Seats thus: *
Contour Lines show Elevation in Feet above Sea Level.

Scale, 16 English Statute Miles to One Inch.
Kilometers.

THE MITCHELL-BELL CO., BUFFALO, N. Y.

PITTSBURG, ALLEGHENY and Vicinity.



No. 10

PENNSYLVANIA,

WESTERN PART.

No. 17

OHIO,
NORTHERN PART.

THE CENTURY ATLAS. OHIO, NORTHERN PART.

Copyright, 1927, by The Century Co., New York

Size of type indicates relative importance of places.

State Capital thus: **C** County Seats thus: **c**

Contour Lines show Elevation in Feet above Sea Level

Numbers of Topographic Sheet & Numbers of Range thus: 3

Scale, 16 English Statute Miles to one Inch.
Miles
Kilometers

THE MATTHEW BOSTWICK CO., BUFFALO, N. Y.



No. 17

OHIO,
NORTHERN PART.

No. 18

OHIO,
SOUTHERN PART.



THE CENTURY ATLAS.
OHIO,
SOUTHERN PART.

Copyright, 1897, by The Century Co., New York

Size of type indicates relative importance of places.

State Capital thus: Ⓢ County Seats thus: ⓐ

County Lines show Enclosures in 1850 about one level.

Numbers of Township thus: 1 Numbers of Range thus: 2

Scale, in English Statute Miles to the Inch
0 10 20 30
0 10 20 30
Scale, in Metric Meters to the Centimeter
0 10 20 30
Scale, in French Meters to the Centimeter
0 10 20 30



No. 18

OHIO,
SOUTHERN PART.

No. 19

INDIANA.



THE CENTURY ATLAS.
INDIANA

Copyright, 1907, by The Century Co., New York
 Size of type indicates relative importance of places.
 State Capital thus: **C** County Seats thus: **c**
 County Lines show Elevation in Feet above Sea Level.
 Numbers of Townships thus: **4** Numbers of Ranges thus: **2**

Scale: 1/2 English Statute Miles to One Inch
 10 20 30 40 50 60 70 80 90 100
 Miles
 10 20 30 40 50 60 70 80 90 100
 Kilometers

No. 19

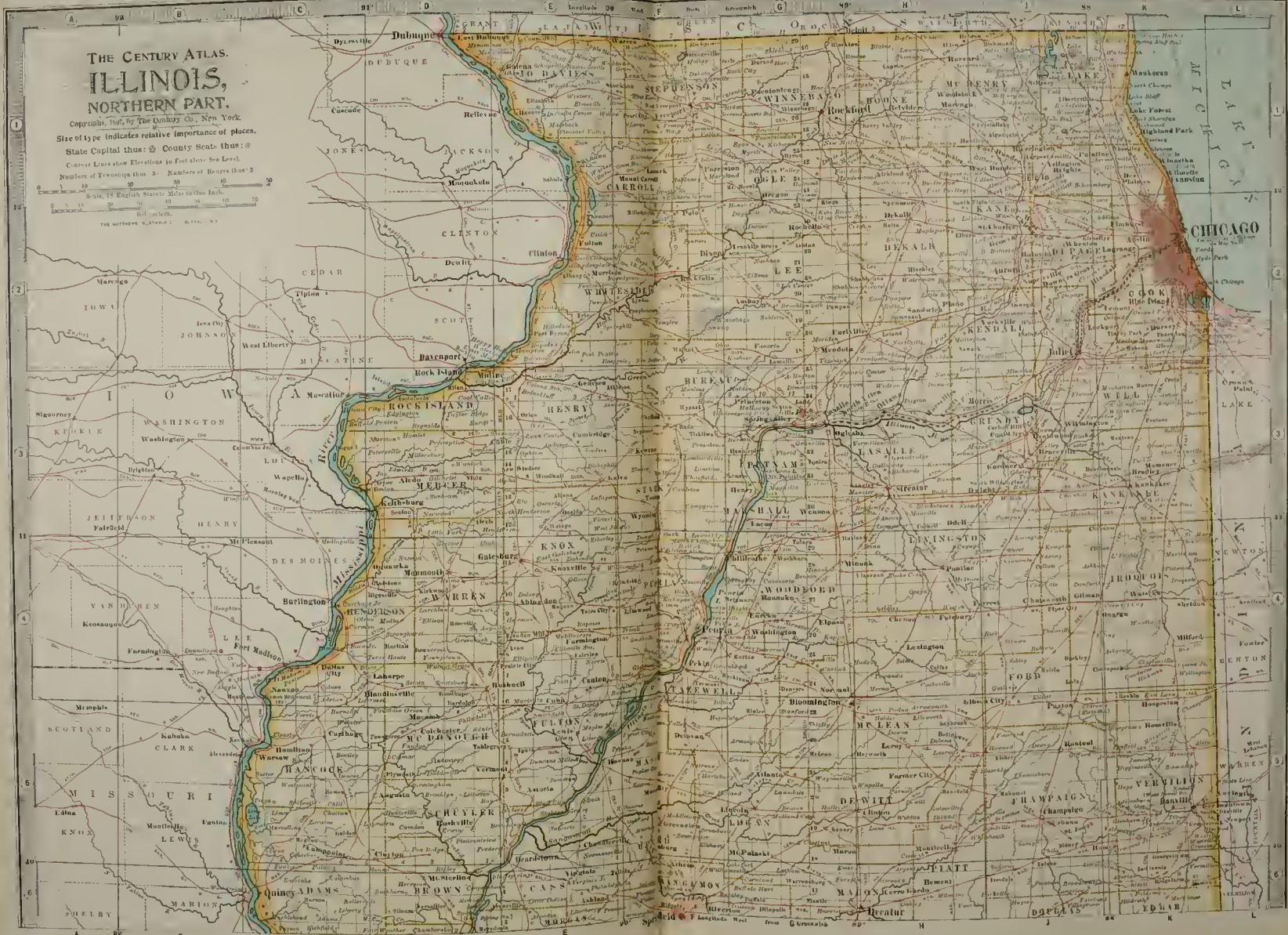
INDIANA.

No. 20

ILLINOIS,
NORTHERN PART.

THE CENTURY ATLAS. ILLINOIS, NORTHERN PART.

Copyright, 1907, by The Century Co., New York.
 Size of type indicates relative importance of places.
 State Capital thus: Ⓢ County Seats thus: ⓐ
 Conour Lines show Elevations in Feet above Sea Level.
 Numbers of Townships thus 3. Numbers of Ranges thus 2.
 Scale, 19 English Statute Miles to One Inch.
 THE MATTHEW STARBUCK CO. BOSTON, U.S.A.



No. 20

ILLINOIS,
NORTHERN PART.

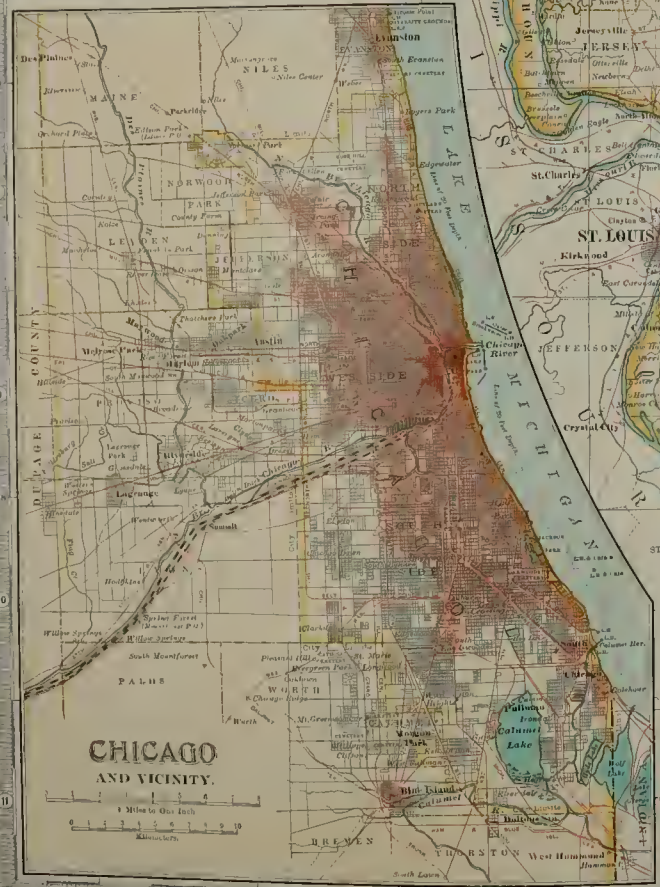
No. 21

ILLINOIS,
SOUTHERN PART.

THE CENTURY ATLAS ILLINOIS, SOUTHERN PART.

Copyright, 1867, by The Century Co., New York.

Size of type indicates relative importance of places.
 State Capital thus: ⚡ County Seats thus: ⚡
 Custom Lines show Elevations in Feet above Sea Level.
 Numbers of Townships thus: 2. Numbers of Ranges thus: 3.
 Scale, 1:625,000. Scale Miles to One In. 1:62,500.
 Miles.



No. 21

ILLINOIS,
SOUTHERN PART.

No. 22

MICHIGAN,
NORTHERN PART.

No. 22

MICHIGAN,
NORTHERN PART.

No. 23

MICHIGAN,
SOUTHERN PART.

No. 23

MICHIGAN,
SOUTHERN PART.

No. 24

WISCONSIN.



**THE CENTURY ATLAS.
WISCONSIN**

Copyright, 1927, by The Century Co., New York.
 Size of type indicates relative importance of places.
 State Capital thus. County Seats thus.
 Contour Lines show Elevations in Feet above Sea Level.
 Numbers of Townships thus. #. Numbers of Ranges thus. #.
 Scale, 27 English Statute Miles to the Inch.
 Kilometers.

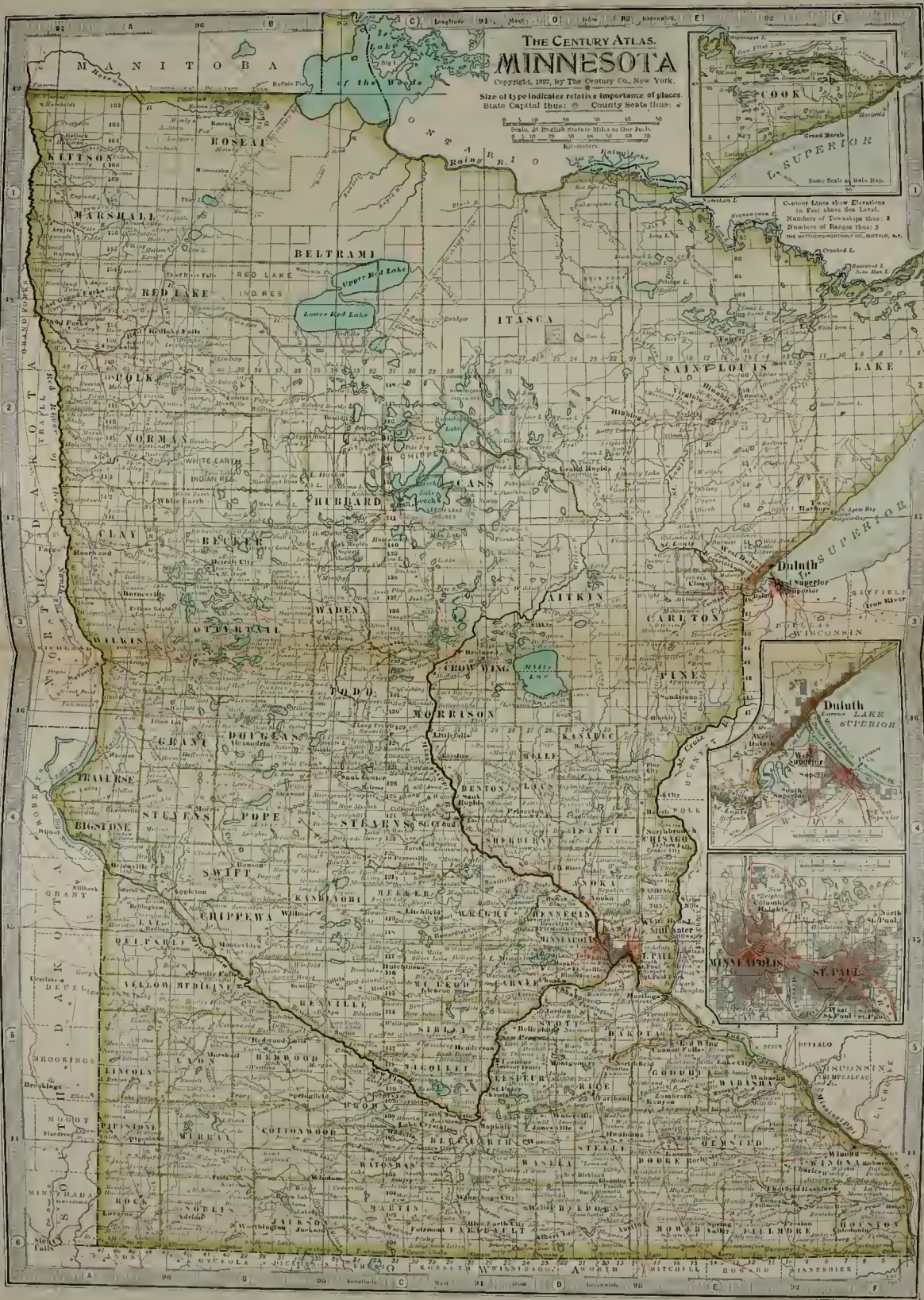


No. 24

WISCONSIN.

No. 25

MINNESOTA.



No. 25

MINNESOTA.

No. 26

NORTH DAKOTA.

No. 26

NORTH DAKOTA.

No. 27

SOUTH DAKOTA.



THE CENTURY ATLAS.
SOUTH DAKOTA

Copyright, 1907, by The Century Co., New York.
 Size of type indicates relative importance of places.
 State Capital shown by ☼ County Seats thus: Ⓞ
 Contour Lines show Elevations in feet above sea level.
 Numbers 1 to 1000 ft. Numbers 1 Range thus 3
 0 10 20 30 40 50 60 70 80 90 100
 Scale: 2" English Scale to 100 Miles.

No. 27

SOUTH DAKOTA.

No. 28

IOWA.

THE CENTURY ATLAS IOWA

Copyright, 1917, by The Century Co., New York.
Size of type indicates relative importance of places.
State Capital (this) : Des Moines
County Seats (this) : 97
City or Town of 10,000 : 16
City or Town of 5,000 : 2
City or Town of 2,500 : 3
City or Town of 1,000 : 21
City or Town of 500 : 41
City or Town of 250 : 61
City or Town of 100 : 81
City or Town of 50 : 101
City or Town of 25 : 121
City or Town of 10 : 141
City or Town of 5 : 161
City or Town of 2 : 181
City or Town of 1 : 201
City or Town of 0.5 : 221
City or Town of 0.25 : 241
City or Town of 0.1 : 261
City or Town of 0.05 : 281
City or Town of 0.025 : 301
City or Town of 0.01 : 321
City or Town of 0.005 : 341
City or Town of 0.0025 : 361
City or Town of 0.001 : 381
City or Town of 0.0005 : 401
City or Town of 0.00025 : 421
City or Town of 0.0001 : 441
City or Town of 0.00005 : 461
City or Town of 0.000025 : 481
City or Town of 0.00001 : 501
City or Town of 0.000005 : 521
City or Town of 0.0000025 : 541
City or Town of 0.000001 : 561
City or Town of 0.0000005 : 581
City or Town of 0.00000025 : 601
City or Town of 0.0000001 : 621
City or Town of 0.00000005 : 641
City or Town of 0.000000025 : 661
City or Town of 0.00000001 : 681
City or Town of 0.000000005 : 701
City or Town of 0.0000000025 : 721
City or Town of 0.000000001 : 741
City or Town of 0.0000000005 : 761
City or Town of 0.00000000025 : 781
City or Town of 0.0000000001 : 801
City or Town of 0.00000000005 : 821
City or Town of 0.000000000025 : 841
City or Town of 0.00000000001 : 861
City or Town of 0.000000000005 : 881
City or Town of 0.0000000000025 : 901
City or Town of 0.000000000001 : 921
City or Town of 0.0000000000005 : 941
City or Town of 0.00000000000025 : 961
City or Town of 0.0000000000001 : 981
City or Town of 0.00000000000005 : 1001
City or Town of 0.000000000000025 : 1021
City or Town of 0.00000000000001 : 1041
City or Town of 0.000000000000005 : 1061
City or Town of 0.0000000000000025 : 1081
City or Town of 0.000000000000001 : 1101
City or Town of 0.0000000000000005 : 1121
City or Town of 0.00000000000000025 : 1141
City or Town of 0.0000000000000001 : 1161
City or Town of 0.00000000000000005 : 1181
City or Town of 0.000000000000000025 : 1201
City or Town of 0.00000000000000001 : 1221
City or Town of 0.000000000000000005 : 1241
City or Town of 0.0000000000000000025 : 1261
City or Town of 0.000000000000000001 : 1281
City or Town of 0.0000000000000000005 : 1301
City or Town of 0.00000000000000000025 : 1321
City or Town of 0.0000000000000000001 : 1341
City or Town of 0.00000000000000000005 : 1361
City or Town of 0.000000000000000000025 : 1381
City or Town of 0.00000000000000000001 : 1401
City or Town of 0.000000000000000000005 : 1421
City or Town of 0.0000000000000000000025 : 1441
City or Town of 0.000000000000000000001 : 1461
City or Town of 0.0000000000000000000005 : 1481
City or Town of 0.00000000000000000000025 : 1501
City or Town of 0.0000000000000000000001 : 1521
City or Town of 0.00000000000000000000005 : 1541
City or Town of 0.000000000000000000000025 : 1561
City or Town of 0.00000000000000000000001 : 1581
City or Town of 0.000000000000000000000005 : 1601
City or Town of 0.0000000000000000000000025 : 1621
City or Town of 0.000000000000000000000001 : 1641
City or Town of 0.0000000000000000000000005 : 1661
City or Town of 0.00000000000000000000000025 : 1681
City or Town of 0.0000000000000000000000001 : 1701
City or Town of 0.00000000000000000000000005 : 1721
City or Town of 0.000000000000000000000000025 : 1741
City or Town of 0.00000000000000000000000001 : 1761
City or Town of 0.000000000000000000000000005 : 1781
City or Town of 0.0000000000000000000000000025 : 1801
City or Town of 0.000000000000000000000000001 : 1821
City or Town of 0.0000000000000000000000000005 : 1841
City or Town of 0.00000000000000000000000000025 : 1861
City or Town of 0.0000000000000000000000000001 : 1881
City or Town of 0.00000000000000000000000000005 : 1901
City or Town of 0.000000000000000000000000000025 : 1921
City or Town of 0.00000000000000000000000000001 : 1941
City or Town of 0.000000000000000000000000000005 : 1961
City or Town of 0.0000000000000000000000000000025 : 1981
City or Town of 0.000000000000000000000000000001 : 2001



No. 28

IOWA.

No. 29

NEBRASKA.



THE CENTURY ATLAS.
NEBRASKA

Copyright, 1927, by The Century Co., New York.
 Size of type indicates relative importance of places.
 State Capital thus: ♣ County Seats thus: ○
 Color of Lines shows Elevations in Feet above Sea Level.
 Numbers of Townships thus: 1 Numbers of Range thus: 1
 Scale in English Statute Miles 1/100,000
 Scale in Metric Meters 1/250,000

No. 29

NEBRASKA.

No. 30

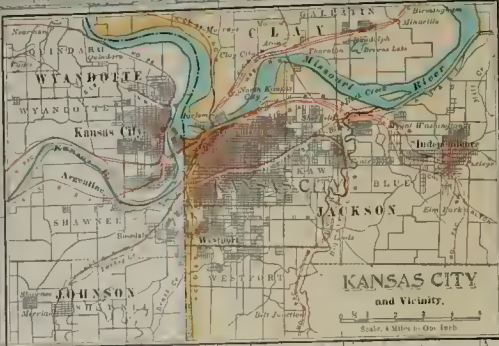
MISSOURI,
NORTHERN PART.



THE CENTURY ATLAS, MISSOURI, NORTHERN PART.

Copyright, 1907, by The Century Co., New York.
Size of type indicates relative importance of places.
State Capitals thus **C** County Seats thus **S**
Canton Lines show Elevations in Feet above Sea Level.
Numbers of Townships thus **1** Numbers of Ranges thus **3**

Scale, 2 1/2 English Statute Miles to One Inch
Kilometers
Scale, 1/4 English Statute Miles to One Inch
THE MATTHEW GORHAM CO., BUFFALO, N. Y.



No. 30

MISSOURI,
NORTHERN PART.

No. 32

KANSAS.

No. 32

KANSAS.

No. 33

MARYLAND, DELAWARE,
AND
DISTRICT OF COLUMBIA.

No. 33

MARYLAND, DELAWARE,
AND
DISTRICT OF COLUMBIA.

No. 34

VIRGINIA.

No. 34

VIRGINIA.

No. 35

WEST VIRGINIA.




THE CENTURY ATLAS.
WEST VIRGINIA

Copyright, 1907, by The Century Co., New York.

Size of type indicates relative importance of places.

State Capital thus: Ⓢ County Seats thus: ⓐ

Contour Lines show Elevations in Feet above Sea Level.



THE CENTURY COMPANY, NEW YORK

No. 35

WEST VIRGINIA.


No. 36

NORTH CAROLINA.



THE CENTURY ATLAS.
NORTH CAROLINA

Copyright, 1925, by The Century Co., New York
 Size of type indicates relative importance of places.
 State Capital thus: Ⓢ County Seats thus: ⓐ
 Contour Lines show Elevation in Feet above Sea Level.



Western Part of
NORTH CAROLINA.
 Same Scale as Main Map.

No. 36

NORTH CAROLINA.

No. 37

SOUTH CAROLINA.



THE CENTURY ATLAS.
SOUTH CAROLINA

Copyright, 1907, by The Century Co., New York.
 Size of type indicates relative importance of places.
 State Capital thus: ☉ Conny Seats thus: ⊙
 Contour Lines show Elevations in Feet above Sea Level.



No. 37

SOUTH CAROLINA.

No. 38

GEORGIA.



THE CENTURY ATLAS. GEORGIA

Copyright, 1907, by The Century Co., New York.
Size of type indicates relative importance of places.
State Capital (star) County Seats (star) \odot
Coast Line above Elevations in Feet above Sea Level
Scale, 2 1/2 English Statute Miles to One Inch.
Scale, 2 1/2 English Statute Miles to One Inch.
Scale, 2 1/2 English Statute Miles to One Inch.



No. 38

GEORGIA.

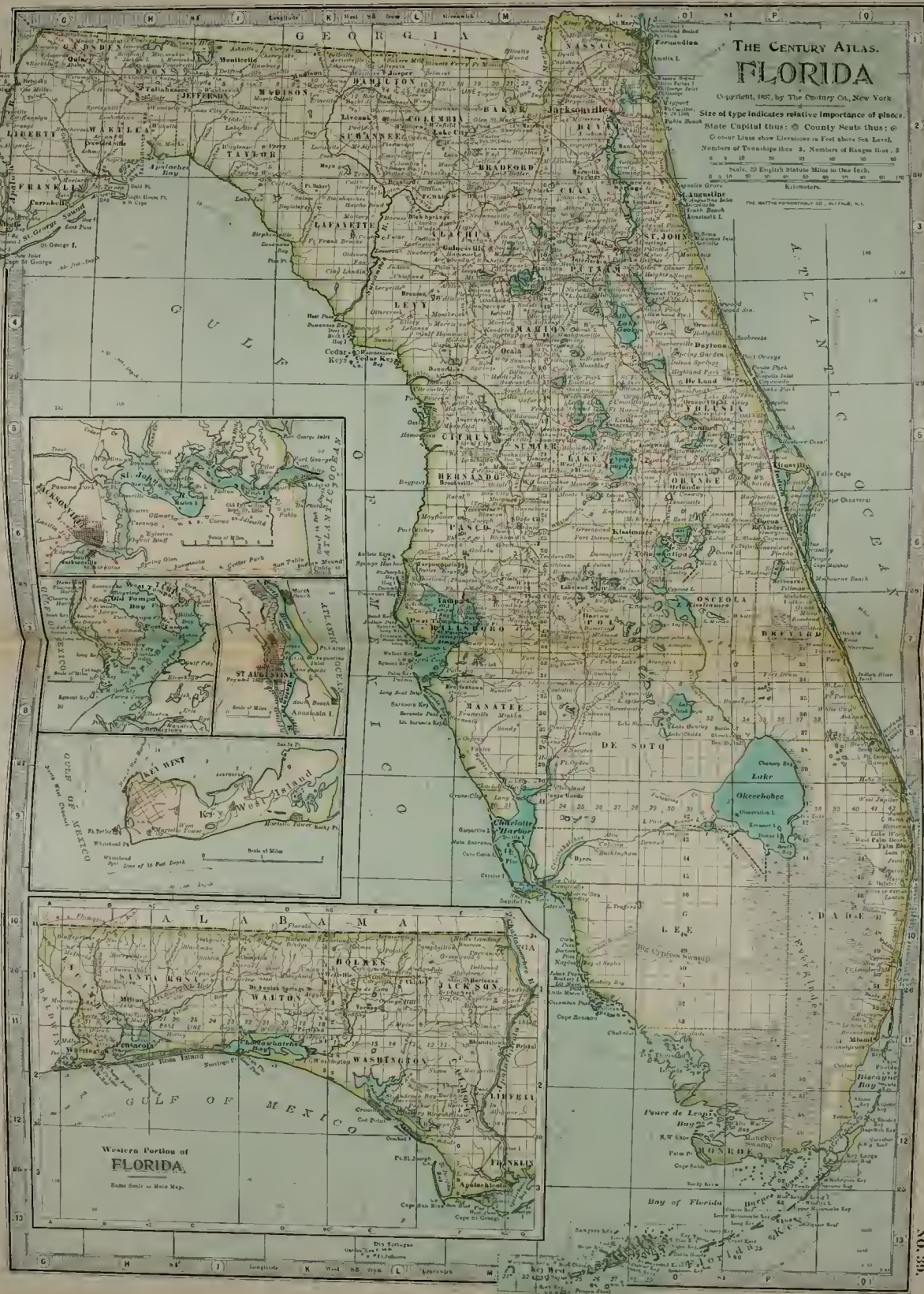
No. 39

FLORIDA.

THE CENTURY ATLAS. FLORIDA

Copyright, 1907, by The Century Co., New York
Size of type indicates relative importance of place.
State Capital thus; County Seats thus; @
Center Lines show Elevation in Feet above Sea Level.
Numbers of Townships thus; Number of Ranges thus; @
Scale, 25 English Statute Miles to One Inch.
Kilometers.

THE MATTHEW SPORSHOLDY CO., BUFFALO, N.Y.

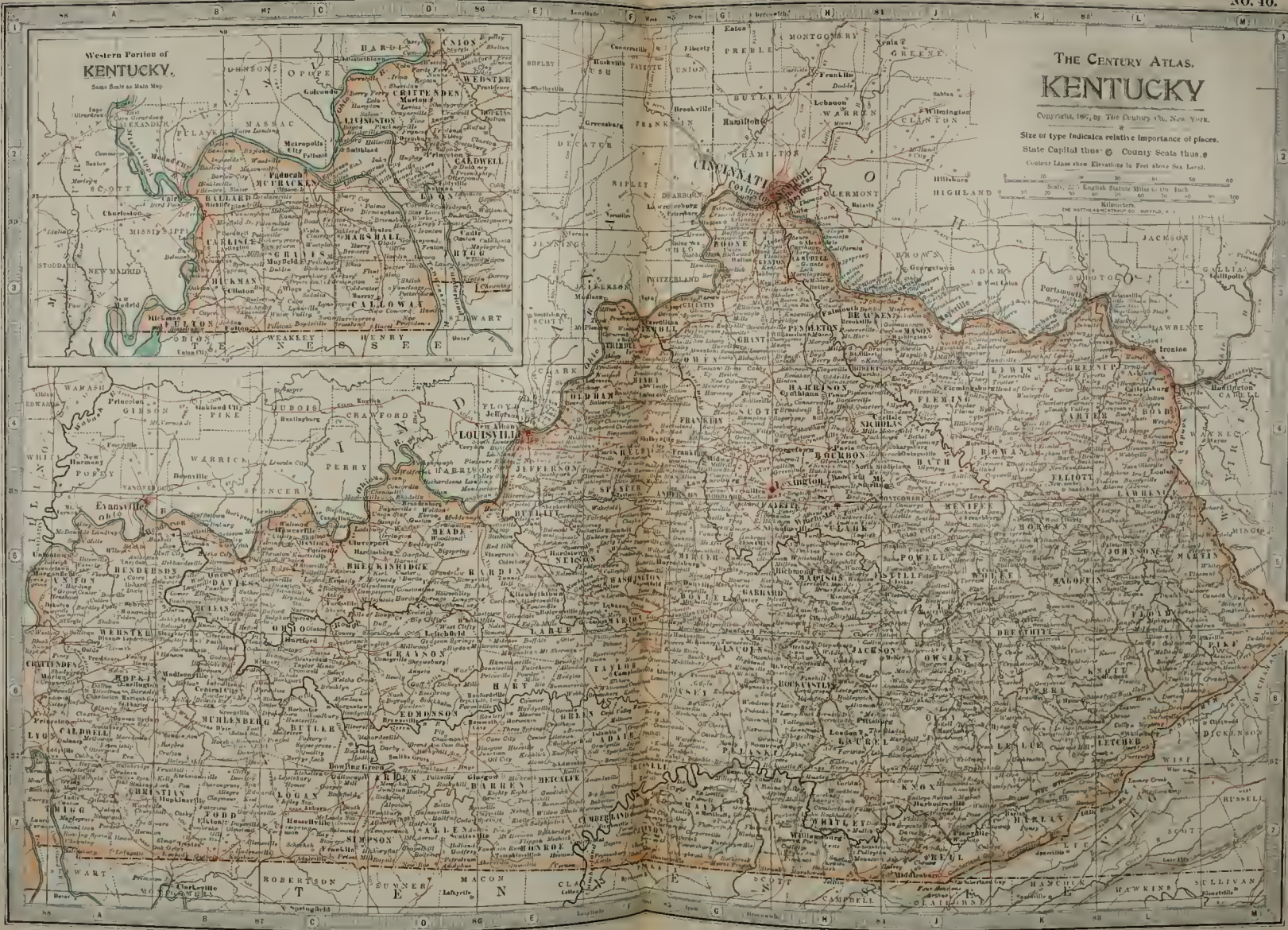


No. 39

FLORIDA.

No. 40

KENTUCKY.




Western Portion of KENTUCKY.

Same Scale as Main Map.

THE CENTURY ATLAS. KENTUCKY

Copyright, 1907, by The Century Co., New York.

Size of type indicates relative importance of place.
State Capital thus **C** County Seats thus **c**
Colour Lines show Elevations in Feet above Sea Level.

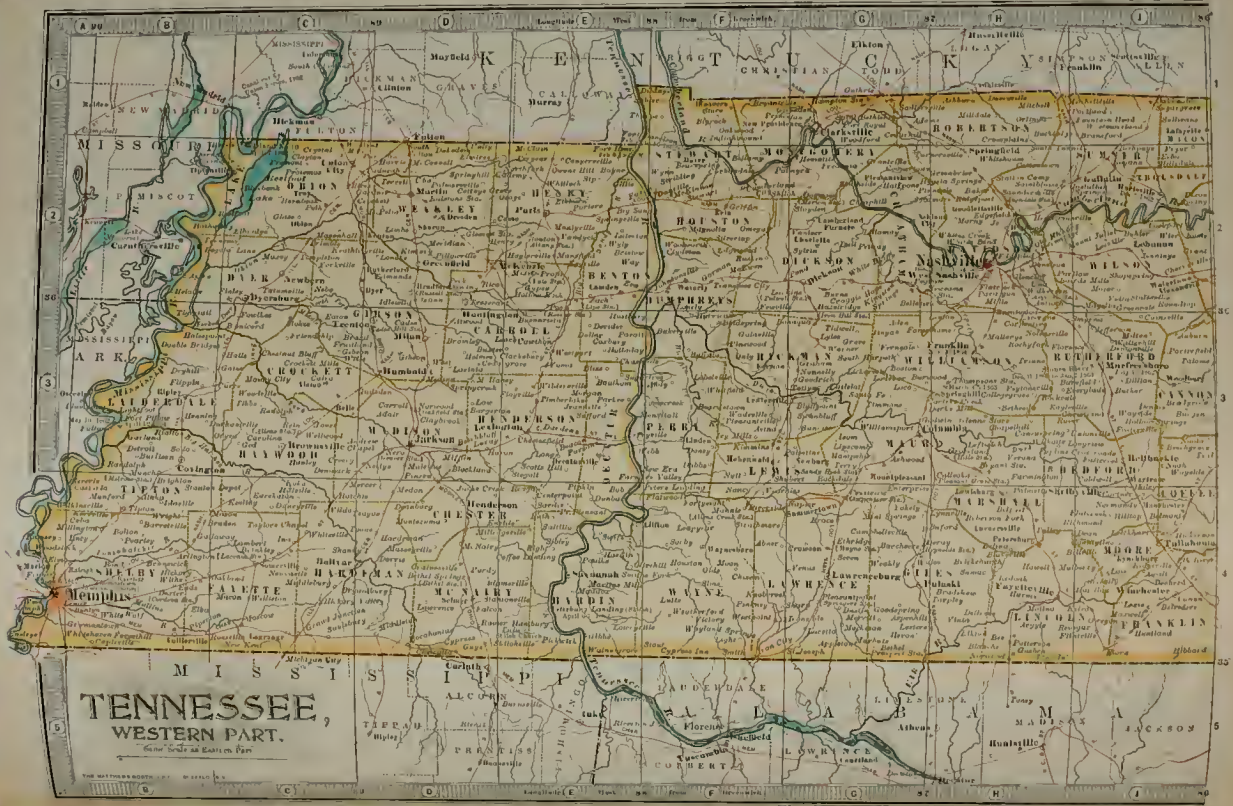


No. 40

KENTUCKY.

No. 41

TENNESSEE.



TENNESSEE,
EASTERN PART.

Copyright, 1895, by The Century Co., New York.

Size of type indicates relative importance of places.

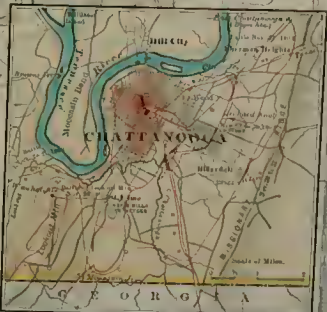
State Capital thus: County Seats thus:

Center lines show Elevations in Feet above Sea Level.

0 10 20 30 40 50 Miles

0 10 20 30 40 50 Miles

Scale: 1 inch = 25 English Statute Miles in One Inch



No. 41

TENNESSEE.

No. 42

ALABAMA.



THE CENTURY ATLAS.
ALABAMA

Copyright, 1907, by The Century Co., New York.
 Size of type indicates relative importance of places.
 State Capital thus: Ⓢ County Seat thus: Ⓞ
 Numbers of Townships thus: & Numbers of Ranges thus: &
 Scale: 1" = 100 English Statute Miles or 160,934 Meters.
 1:625,000

No. 42

ALABAMA.

No. 43

MISSISSIPPI.

No. 43

MISSISSIPPI.


No. 44

ARKANSAS.



THE CENTURY ATLAS.
ARKANSAS.

Copyright, 1904-7, The Century Co., New York.
 Size of type indicates relative importance of places.
 State Capital thus: * County seat thus: -
 Contour lines show Elevations in Feet above sea Level.
 Number of T-waves thus & Number of Ranges thus 3



Published by THE CENTURY CO., NEW YORK, N. Y.

No. 44

ARKANSAS.

No. 45


LOUISIANA.



THE CENTURY ATLAS.
LOUISIANA.

Copyright, 1907, by The Century Co., New York.

Size of type indicates relative importance of places.
 State Capital thus: Ⓢ Parish Seats thus: ⓐ
 Contour Lines show Elevations in Feet above Sea Level.
 Numbered Townships thus: 1. Numbered Ranges thus: 1



THE MATTHEW JACKSON
 HARRISON JACOBSON MOBILE

THE MATTHEW JACKSON
 HARRISON JACOBSON MOBILE

THE MATTHEW JACKSON
 HARRISON JACOBSON MOBILE

THE MATTHEW JACKSON
 HARRISON JACOBSON MOBILE

THE MATTHEW JACKSON
 HARRISON JACOBSON MOBILE

THE MATTHEW JACKSON
 HARRISON JACOBSON MOBILE

THE MATTHEW JACKSON
 HARRISON JACOBSON MOBILE

THE MATTHEW JACKSON
 HARRISON JACOBSON MOBILE

THE MATTHEW JACKSON
 HARRISON JACOBSON MOBILE

THE MATTHEW JACKSON
 HARRISON JACOBSON MOBILE

THE MATTHEW JACKSON
 HARRISON JACOBSON MOBILE

THE MATTHEW JACKSON
 HARRISON JACOBSON MOBILE

THE MATTHEW JACKSON
 HARRISON JACOBSON MOBILE

The Delta

No. 45

LOUISIANA.

No. 46

TEXAS,
EASTERN PART.



THE CENTURY ATLAS.
TEXAS,
 EASTERN PART.

Copyright, 1907, by The Century Co., New York.
 Size of type indicates relative importance of places.
 State Capital thus: County Seats thus: ○
 Contour Lines show Elevations in Feet along Sea Level.
 0 5 10 20 30 40 50 60 70 80
 Scale, in English Statute Miles to One Inch,
 0 10 20 30 40 50 60 70 80 90 100
 Miles.
 THE BATTERY NORTH CO., BUFFALO, N. Y.

No. 46

TEXAS,
EASTERN PART.

No. 47

TEXAS,
WESTERN PART.



THE CENTURY ATLAS.
TEXAS,
WESTERN PART
AND PANHANDLE.

Copyright, 1907, by The Century Co., New York.
 Size of type indicates relative importance of places.
 County Seats thus: ⊙
 Center Lines show Elevation in Feet above Sea Level.

0 5 10 20 30 40 50 60 70 80
 Scales in English Statute Miles to One Inch.
 10 20 30 40 50 60 70 80 100
 Scales in Metric Meters to One Inch.

NOTE Where there are few Railroads important
 Post Routes are shown thus

No. 47

TEXAS,
WESTERN PART.

No. 48

OKLAHOMA
AND
INDIAN TERRITORY.

No. 48,

OKLAHOMA
AND
INDIAN TERRITORY.

No. 49

MONTANA.



THE CENTURY ATLAS.
MONTANA


Copyright, 1907, by The Century Co., New York.

Size of type indicates relative importance of places.

State Capital thus: ☉ County Seats thus: ⊙

Outer Lines show Elevations in Feet above sea Level.

Numbers of Townships thus: 2 Numbers of Ranges thus: 2



THE MATTHEW GILBERT CO. BUFFALO, N. Y.

No. 49

MONTANA.

No. 50

IDAHO AND WYOMING.

No. 50

IDAHO AND WYOMING.

No. 51

WASHINGTON.



THE CENTURY ATLAS.
WASHINGTON

Contour Lines show Elevations in Feet above Sea Level.
 Numbers of Townships thus 8. Numbers of Ranges thus 2
 Scale 1:100,000. English Statute Miles at the Top.
 Kilometers at the Bottom.

Copyright 1905, by The Century Co., New York.
 Size of type indicates relative importance of places.
 State Capital thus: Ⓢ County Seats thus: Ⓞ

No. 51

WASHINGTON.

No. 52

OREGON.

No. 52

OREGON.

Nó. 53

COLORADO.

No. 53

COLORADO.

No. 54

NEVADA AND UTAH.



**THE CENTURY ATLAS.
NEVADA AND UTAH**

Copyright, 1907, by The Century Co., New York.
 Size of type indicates relative importance of places.
 State Capitals thus: Ⓢ County Seats thus: ⓐ
 Colors used show Elevations in Feet above Sea Level
 Numbers of Townships thus: 1 2 3 4 5 6 7 8 9 10 11 12
 Scale: 1" equals 100 Miles to the Inch
 Scale: 1" equals 100 Miles to the Inch

NOTES: Important Post Offices are shown thus:

No. 54

NEVADA AND UTAH.

No. 55

ARIZONA AND NEW MEXICO.

THE CENTURY ATLAS. ARIZONA AND NEW MEXICO.

Copyright 1904 by The Century Co., New York.
 Size of type indicates relative importance of places.
 Roman Capitals show County Seats. Cities of 25,000 and over.
 Lower Case Letters show Towns of 1,000 and over.
 Numbers of 10,000 and over show Number of Ranges that 3
 4 5 6 7 8 9 10 11 12 13 14 15 16 17 18 19 20 21 22 23 24 25 26 27 28 29 30 31 32 33 34 35 36 37 38 39 40 41 42 43 44 45 46 47 48 49 50 51 52 53 54 55 56 57 58 59 60 61 62 63 64 65 66 67 68 69 70 71 72 73 74 75 76 77 78 79 80 81 82 83 84 85 86 87 88 89 90 91 92 93 94 95 96 97 98 99 100
 Scale: 1 inch = 100 miles. 1 centimeter = 100 miles.

NOTE: Important Post Offices
 are shown thus



No. 55

ARIZONA AND NEW MEXICO.

No. 56

CALIFORNIA,
NORTHERN PART.



No. 56

CALIFORNIA,
NORTHERN PART.

No. 57 .

CALIFORNIA,
SOUTHERN PART.



The Century Atlas.
CALIFORNIA,
SOUTHERN PART.

Copyright, 1927, by The Century Co., New York

Size of type indicates relative importance of places.

County Seats thus: *

Contour Lines show Elevations in Feet above Sea Level.
 Numbers of Topographic Lines. Numbers of Rivers thus: 3
 2 1 0 10 20 30 40 50 60 70 80 90 100 110 120
 Feet

Scale 30 English Statute Miles to the Inch
 0 10 20 30 40 50 60 70 80 90 100 110 120
 Kilometers

THE CENTURY CO. BUFFALO, N. Y.



No. 57

CALIFORNIA,
SOUTHERN PART.

No. 58

ALASKA.

No. 58

ALASKA.

No. 59

DOMINION OF CANADA
AND
NEWFOUNDLAND.



**THE CENTURY ATLAS.
DOMINION OF
CANADA
AND
NEWFOUNDLAND.**

Copyright, 1907, by The Century Co., New York.
 Capitals of Provinces and Territories are
 marked with a circle containing the letter C.
 Principal Steamship Routes are
 marked with a line containing the letter S.
 Principal Railroad Lines
 are marked with a line containing the letter R.
 Principal Telegraph Lines
 are marked with a line containing the letter T.
 Elevation in English Feet — 0 100 200 300
 0 100 200 300
 Scale, 2½ English Miles to One Inch.
 Published by The Century Co., New York.

Importance of places is indicated by
 size of type, approximately as follows:
 Places with over 100,000 inhabitants
 20,000 to 100,000
 5,000 to 20,000
 Important towns less than 5,000
 Other places in Italics

The Dominion of Canada is a colony of the British Empire
 a confederation of seven Provinces, Ontario, Quebec,
 New Brunswick, Nova Scotia, Prince Edward Island,
 Manitoba and British Columbia, and nine Territories of
 Districts which are shown on this map.
 Area, 3,840,000 Sq. Miles.
 Newfoundland is a British Province of 12,200 Sq. Miles
 Labrador is a dependency of Newfoundland.

No. 59

DOMINION OF CANADA

AND

NEWFOUNDLAND.

No. 60

ONTARIO.

THE CENTURY ATLAS. ONTARIO.

Copyright, 1907, by The Century Co., New York.
Provisional Capital above 25. County seats above 20.
Elevated as in English feet. In 1910 in English feet.
Railroad stations. County seats in 1910 above 20.
HAMILTON is the Capital of the Dominion of Canada.

Scale, 1: English Statute Miles to One Inch.
0 10 20 30 40 50 60 70 80 90 100
Kilometers.

Importance of places is indicated by
size of type, approximately as follows:
Places with over 100,000 hab. TORONTO
" 25,000 to 100,000 Hamilton
" 10,000 to 25,000 Kingston
" 5,000 to 10,000 Berlin
Important places less than 5,000
and generally down to 1,000 Perry heads
Other towns in smaller type.



No. 60

ONTARIO.

No. 61

QUEBEC.

No. 61

QUEBEC.

No. 62

NEW BRUNSWICK,
NOVA SCOTIA,
AND
PRINCE EDWARD ISLAND,
WITH NEWFOUNDLAND.



**THE CENTURY ATLAS,
NEW BRUNSWICK,
NOVA SCOTIA
AND
PRINCE EDWARD ISLAND.**

Copyright 1907, by The Century Co., New York.
Copyright 1904, by The Century Co., New York.
Scale: 1:100,000
Published by The Century Co., New York.

Scale: 1:100,000
Scale: 1:100,000
Scale: 1:100,000

NOTE: New Brunswick, Nova Scotia and Prince Edward Island are together called the Maritime Provinces of Canada.



In portions of plates in sections of size of 1000 approximately, as follows:
Plates with 25,000 to 50,000 inhabitants, 1:100,000 to 25,000
Plates with 5,000 to 10,000 inhabitants, 1:50,000 to 100,000
Plates with 1,000 to 5,000 inhabitants, 1:25,000 to 50,000
Plates with 500 to 1,000 inhabitants, 1:12,500 to 25,000
Plates with 100 to 500 inhabitants, 1:6,250 to 12,500

THE CENTURY COMPANY, NEW YORK.

No. 62

NEW BRUNSWICK,
NOVA SCOTIA,
AND
PRINCE EDWARD ISLAND,
WITH NEWFOUNDLAND.

No. 63

MANITOBA, BRITISH COLUMBIA,
AND THE
NORTHWEST TERRITORIES.

No. 63

MANITOBA, BRITISH COLUMBIA,
AND THE
NORTHWEST TERRITORIES.

No. 64

MEXICO.

No. 64

MEXICO.

No. 65

MEXICO,
CENTRAL PORTION.

No. 65

MEXICO,
CENTRAL PORTION.

No. 66

CENTRAL AMERICA.

No. 66

CENTRAL AMERICA.

No. 67

WEST INDIES.

THE CENTURY ATLAS. WEST INDIES.

Copyright 1897, by The Century Co., New York.
Capital of Connecticut. Capitals of Colorado, N. York, F.
Haiti and Santo Domingo, Santo Domingo, Santo Domingo, Santo Domingo.
Largest in English in N. Am. Largest in English in N. Am.
Vicinity of Gibraltar. First and Second Series. Third Series.

Scale, 17 1/2 English Statute Miles to One Inch.
0 100 200 300 400
Kilometers

Published by THE CENTURY CO., 210 N. 4th St., N. Y. C.

Volume of this Atlas: THE CENTURY ATLAS.



No. 67

WEST INDIES.

No. 68

CUBA,
HAITI, JAMAICA AND TRINIDAD.

No. 68

CUBA,
HAITI, JAMAICA AND TRINIDAD.

No. 68½

PORTO RICO (PUERTO RICO)
AND
THE LESSER ANTILLES.



PORTO RICO.
(PUERTO RICO.)
 Area, 3,500 Square Miles.
 Port of Call in Porto Rico, 1858.
 Porto Rico, with adjoining small islands,
 was ceded to the United States by the Treaty
 of Peace signed at Paris, Dec. 10, 1898.
 See also English names, Miles to Other
 Islands.

THE CENTURY ATLAS.
PORTO RICO
(PUERTO RICO)
AND
THE LESSER ANTILLES.
 Copyright, 1904, by The Century Co., New York.

Longitude West from Greenwich

10 20 30 40 50 60 70 80 90 100
 Scale of Statute Miles to One Inch
 0 10 20 30 40 50 60 70 80 90 100

Capitals of Colonies
 Capitals of Colonies
 Principal Steamship Routes
 Submarine Telegraph Lines
 Light and Lighthouses
 Elevations in English Feet
 Depths in English Feet

NOTE.—The Lesser Antilles are divided among European Powers as follows:
 The British possessions here consist of the islands of Barbados, Montserrat, Nevis, Dominica, St. Kitts, St. Vincent, the Grenadines, and the Windward Islands comprising Grenada, St. Vincent, the Grenadines, and St. Lucia. The French possessions here comprise Guadeloupe, St. Martin, and St. Pierre and Miquelon. The Dutch possessions are situated in the colony of Surinam. The Danish West India Company, comprising St. Thomas, St. John, St. John's, and some smaller islands, forms a colony of Denmark.

No. 68¹/₂

PORTO RICO (PUERTO RICO)

AND

THE LESSER ANTILLES

No. 69

SOUTH AMERICA.

No. 69

SOUTH AMERICA.

No. 70

SOUTH AMERICA,
NORTHWEST PART.

No. 70

SOUTH AMERICA,
NORTHWEST PART.

✱

No. 71

SOUTH AMERICA,
EASTERN PART.

No. 71

SOUTH AMERICA,
EASTERN PART.

No. 72

SOUTH AMERICA,
SOUTHERN PART.

No. 72

SOUTH AMERICA.

SOUTHERN PART.

No. 73
EUROPE.

No. 73

EUROPE.

No. 74

CENTRAL EUROPE,
TRAVEL MAP.

No. 74

CENTRAL EUROPE,
TRAVEL MAP.

No. 75

ENGLAND AND WALES,
SOUTHERN PART.



The Landed Gentry of Great Britain and Ireland consists of the following list:

England	2,142	square Miles	234
Wales	21,745	"	234
Ireland	32,945	"	234
Isle of Man	22	"	234
Channel Islands	75	"	234

England and Wales are divided geographically into 32 counties and for administrative purposes into 43 counties, the latter being the counties of the United Kingdom. In Northampton, Essex, and Kent, the counties are divided into Municipal Corporations, independent of the County Council.

ATLANTIC OCEAN

CORNWALL

ENGLISH CHANNEL

THE CENTURY ATLAS. ENGLAND AND WALES, SOUTHERN PART.

Copyright, 1907, by The Century Co., New York.
County boundaries thus Bathing thus N. Borelines thus
Principal Steamship Routes Canals thus Depths in Fathoms thus
Elevations in English Feet: sea Surmounts Telegraph Lighthouses thus Castles, Abbeys, etc. Catholic Towns thus
Elevations of places indicated by height of type; approximately, as follows:
Places with over 100,000 inhabitants
50,000 to 100,000
10,000 to 50,000
5,000 to 10,000
less than 5,000
In Roman Capitals
Boundary between England and Wales colored thus

ISLES OF SCILLY
and other Islands in the West of England
Refer to the Main Map.

LONDON and Vicinity.

No. 75

ENGLAND AND WALES,
SOUTHERN PART.

No. 76

ENGLAND AND WALES,
NORTHERN PART.

THE CENTURY ATLAS. ENGLAND AND WALES, NORTHERN PART.

Copyright, 1907, by The Century Co., New York.

Elevations in English Feet. — Depths in English Fathoms.

Belt-roads thus Railroads thus Principal Steamship Routes

Cities thus Submarine Telegraph Light-house thus

Coastline, Albatross or Combs Boreholes thus Cardinal Towers thus

Boundary between England and Wales colored thus

Scale: 12 English Statute Miles to One Inch.

Importance of places indicated by style of type, approximately, as follows:

- Places with over 100,000 inhabitants
- Large towns
- Small towns
- Places with less than 5,000 in value

On the Main Map are given two towns related from the above rule to the territory about Liverpool and Manchester, i.e., Whitehaven and West-Birmingham.

On the Main Map are given two towns related from the above rule to the territory about Liverpool and Manchester, i.e., Whitehaven and West-Birmingham.

On the Main Map are given two towns related from the above rule to the territory about Liverpool and Manchester, i.e., Whitehaven and West-Birmingham.

On the Main Map are given two towns related from the above rule to the territory about Liverpool and Manchester, i.e., Whitehaven and West-Birmingham.

On the Main Map are given two towns related from the above rule to the territory about Liverpool and Manchester, i.e., Whitehaven and West-Birmingham.

On the Main Map are given two towns related from the above rule to the territory about Liverpool and Manchester, i.e., Whitehaven and West-Birmingham.

On the Main Map are given two towns related from the above rule to the territory about Liverpool and Manchester, i.e., Whitehaven and West-Birmingham.

On the Main Map are given two towns related from the above rule to the territory about Liverpool and Manchester, i.e., Whitehaven and West-Birmingham.

On the Main Map are given two towns related from the above rule to the territory about Liverpool and Manchester, i.e., Whitehaven and West-Birmingham.

On the Main Map are given two towns related from the above rule to the territory about Liverpool and Manchester, i.e., Whitehaven and West-Birmingham.

On the Main Map are given two towns related from the above rule to the territory about Liverpool and Manchester, i.e., Whitehaven and West-Birmingham.

On the Main Map are given two towns related from the above rule to the territory about Liverpool and Manchester, i.e., Whitehaven and West-Birmingham.

On the Main Map are given two towns related from the above rule to the territory about Liverpool and Manchester, i.e., Whitehaven and West-Birmingham.

On the Main Map are given two towns related from the above rule to the territory about Liverpool and Manchester, i.e., Whitehaven and West-Birmingham.

On the Main Map are given two towns related from the above rule to the territory about Liverpool and Manchester, i.e., Whitehaven and West-Birmingham.

On the Main Map are given two towns related from the above rule to the territory about Liverpool and Manchester, i.e., Whitehaven and West-Birmingham.

On the Main Map are given two towns related from the above rule to the territory about Liverpool and Manchester, i.e., Whitehaven and West-Birmingham.

On the Main Map are given two towns related from the above rule to the territory about Liverpool and Manchester, i.e., Whitehaven and West-Birmingham.

On the Main Map are given two towns related from the above rule to the territory about Liverpool and Manchester, i.e., Whitehaven and West-Birmingham.

On the Main Map are given two towns related from the above rule to the territory about Liverpool and Manchester, i.e., Whitehaven and West-Birmingham.

On the Main Map are given two towns related from the above rule to the territory about Liverpool and Manchester, i.e., Whitehaven and West-Birmingham.

On the Main Map are given two towns related from the above rule to the territory about Liverpool and Manchester, i.e., Whitehaven and West-Birmingham.

On the Main Map are given two towns related from the above rule to the territory about Liverpool and Manchester, i.e., Whitehaven and West-Birmingham.

On the Main Map are given two towns related from the above rule to the territory about Liverpool and Manchester, i.e., Whitehaven and West-Birmingham.

On the Main Map are given two towns related from the above rule to the territory about Liverpool and Manchester, i.e., Whitehaven and West-Birmingham.

On the Main Map are given two towns related from the above rule to the territory about Liverpool and Manchester, i.e., Whitehaven and West-Birmingham.

On the Main Map are given two towns related from the above rule to the territory about Liverpool and Manchester, i.e., Whitehaven and West-Birmingham.

On the Main Map are given two towns related from the above rule to the territory about Liverpool and Manchester, i.e., Whitehaven and West-Birmingham.



This Map is reproduced from the official survey of England and Wales. The towns are shown to their exact location, without reference to the railroad stations for the town.

No. 76

ENGLAND AND WALES,
NORTHERN PART.

No. 77

VICINITY OF LONDON.

No. 77

VICINITY OF LONDON.

No. 78

SCOTLAND.



No. 78

SCOTLAND.

No. 79

IRELAND.

THE CENTURY ATLAS. IRELAND.

Copyright, 1897, by The Century Co., New York.

Geography Shows the Irish Isles. A
Elevation in English Feet. Blue to English Feet
Railroads Principal Steamship Routes
Canals Submarine Telegraph Light Houses

Importance of place is indicated by
size of type, approximately as follows:

Places with over 100,000 inhabitants:
" 25,000 to 100,000 "
" 5,000 to 25,000 "
" 1,000 to 5,000 "
" less than 1,000 "

DUBLIN
Lombardy
Galway
Belfast

Capital and Irish Words
Bally Town. Boy-Little. Carrick-Hill. Ross of Irish-Island. Red Church.
New-2 Hill. Long-Lake. More-Cross. Bush-Crosses-Fort.
St. James-Mountain. St. James-Small-Rocky-Island

Scale in English Statute Miles to Gray Inch
0 5 10 20 30 40 50 60
Scale in Kilometers
0 5 10 20 30 40 50 60

NOTE
Ireland is part of the British Empire and has an
area of 32,563 square miles. It is divided into 4
Provinces which again are divided into 32 Counties
(Dublin is the Capital City)



No. 79

IRELAND.

No. 80

FRANCE,
NORTHERN PART.

No. 80

FRANCE,
NORTHERN PART.

No. 81

FRANCE,
SOUTHERN PART.

No. 81

FRANCE,
SOUTHERN PART.

No. 82

FRANCE,
NORTH CENTRAL PORTION,
VICINITY OF PARIS.

THE CENTURY ATLAS.
FRANCE,
NORTH CENTRAL PORTION.
VICINITY OF PARIS.

Copyright, 1907, by The Century Co., New York.



Map grid labels: A, B, C, D, E, F, G, H, I, J, K, L, M, N, O, P, Q, R, S, T, U, V, W, X, Y, Z

Map grid labels: 1, 2, 3, 4, 5, 6, 7, 8, 9, 10, 11, 12, 13, 14, 15, 16, 17, 18, 19, 20, 21, 22, 23, 24, 25, 26, 27, 28, 29, 30, 31, 32, 33, 34, 35, 36, 37, 38, 39, 40, 41, 42, 43, 44, 45, 46, 47, 48, 49, 50, 51, 52, 53, 54, 55, 56, 57, 58, 59, 60, 61, 62, 63, 64, 65, 66, 67, 68, 69, 70, 71, 72, 73, 74, 75, 76, 77, 78, 79, 80, 81, 82, 83, 84, 85, 86, 87, 88, 89, 90, 91, 92, 93, 94, 95, 96, 97, 98, 99, 100

No. 82

FRANCE,
NORTH CENTRAL PORTION,
VICINITY OF PARIS.

No. 83

SPAIN, PORTUGAL,
AND ANDORRA.

No. 83

SPAIN, PORTUGAL,
AND ANDORRA.

No. 84

THE NETHERLANDS (HOLLAND),
BELGIUM AND LUXEMBURG.



THE CENTURY ATLAS.
THE NETHERLANDS,
(HOLLAND),
BELGIUM
AND
LUXEMBURG.

Copyright, 1907, by The Century Co., New York.

0	10	20	30	40	50	60	70	80	90	100
Scale: 25 English Statute Miles to One Inch.										
0	10	20	30	40	50	60	70	80	90	100
Scale: 25 Kilometers.										
The Netherlands (Netherlands) consists of a city, two Capitals, Amsterdam and The Hague.										
Belgium, Belgium is a Kingdom 11,373 square Miles and is divided into 2 Provinces. Its Capital is Brussels.										
Luxembourg is a Grand Duchy 990 square Miles.										
The Netherlands (Netherlands) consists of a city, two Capitals, Amsterdam and The Hague.										
Belgium, Belgium is a Kingdom 11,373 square Miles and is divided into 2 Provinces. Its Capital is Brussels.										
Luxembourg is a Grand Duchy 990 square Miles.										

Importance of place is indicated by style of type, approximately, as follows:	
Circle with over 100,000 inhabitants	BRUSSELS
Circle with over 50,000 inhabitants	Amsterdam
Circle with over 25,000 inhabitants	Antwerp
Circle with over 10,000 inhabitants	Brussels
Circle with over 5,000 inhabitants	Amsterdam
Circle with over 2,500 inhabitants	Amsterdam

Translations:
 In The Morse New World-Map Club
 West 17th Street, New York, N.Y.

No. 84

THE NETHERLANDS (HOLLAND),
BELGIUM AND LUXEMBURG.

*
No. 85

GERMAN EMPIRE,
NORTHERN PART.

No. 85

GERMAN EMPIRE,
NORTHERN PART.

No. 86

GERMAN EMPIRE,
SOUTHWESTERN PART.



THE CENTURY ATLAS. GERMAN EMPIRE, SOUTHWESTERN PART.

Copyright, 1905, by The Century Co., New York.

Scale, 2 1/2 English Statute Miles to One Inch.
1 0 10 20 30 40 50
Kilometers

THE GERMAN EMPIRE OF 1905.

The German Empire consists of:

Kingdoms	Area in Square Miles
Prussia	144,163
Bavaria	21,282
Saxony	17,777
Württemberg	3,225
Grand Duchies	6,821
Hesse	2,962
Baden	3,815
Mecklenburg-Schwerin	1,131
Mecklenburg-Strelitz	2,874
Saxe-Weimar-Eisenach	1,364
Duchies	995
Saxony	1,121
Saxe-Coburg-Gotha	311
Saxe-Meiningen	603
Principality	169
Lippe	122
Free Cities	92
Hamburg	119
Bremen	111
Frankfurt	111
Stuttgart	111
Other Free Cities	63
Imperial Territory	119
Alsace-Lorraine	119
Grand Total	210,470

All Provinces and Government Districts (Reichs-Regierungs-Bezirke) of Prussia, as well as the Capital of each, are shown in these colors.

For other explanations see Map No. 85.

Population of places is indicated by dots of the following approximate radii:

100,000 and upwards	MUNICH
50,000 to 100,000	Berlin
25,000 to 50,000	Hamburg
10,000 to 25,000	Frankfurt
5,000 to 10,000	Stuttgart
Less than 5,000	Other places

No. 86

GERMAN EMPIRE,
SOUTHWESTERN PART.

No. 87

GERMAN EMPIRE,
EASTERN PART.

No. 87

GERMAN EMPIRE,
EASTERN PART.

No. 88

DENMARK
AND ICELAND.



FAROE ISLANDS
FÆROYAR
FEROE AME.
 Same Scale as Main Map

ICELAND
 Same Scale as Main Map

Importance of places is indicated by
 size of type, approximately as follows:
 Over 100,000 Inhabitants
 25,000 to 100,000
 5,000 to 25,000
 1,000 to 5,000
 Below 1,000 Inhabitants

Translation
 English-Danish

Bay	Bugt	Bay	See
Fjord	Fjord	Sound	Sund
Island	O	Head	Hoved
River	Å	Hill	Bjerg or Bæ
Lake	Sø	City	By

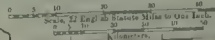
English-Danish
 Lake or Water, Fjorde Søer
 Mountain, Bjerg, Hill, Fjeld, Islands, Øyer

THE CENTURY ATLAS
DENMARK.

Copyright, 1907, by The Century Co., New York.

Coastal Capital
 Railway
 Light House
 Light Ship

NOTE: Denmark, Denmark is a Kingdom
 (Area 15,200 square Miles, including Faroe
 Islands, and is divided into 14 Amter.
 Iceland, Iceland is a Dependency of Denmark
 Area 39,700 square Miles, and is divided
 into 14 Amter.



No. 88

DENMARK
AND ICELAND.

No. 89

EMPIRE OF
AUSTRIA-HUNGARY.

No. 89

EMPIRE OF
AUSTRIA-HUNGARY.

No. 90

AUSTRIA-HUNGARY,
WESTERN PART.

No. 90

AUSTRIA-HUNGARY,
WESTERN PART.

No. 91

SWITZERLAND
AND LIECHTENSTEIN.



**THE CENTURY ATLAS.
 SWITZERLAND,
 LIECHTENSTEIN**

AND PART OF AUSTRIA, HUNGARY, AND ITALY.
 Copyright, 1911, by The Century Co., New York.

Scale, 1:1,000,000. Metric Scale in Centimeters.
 Scale, 1:1,000,000. Metric Scale in Kilometers.

Switzerland (for Schwan, St. Gallen & Appenzel) is a Republic (15,791 square miles) divided into 26 Cantons, three of which are extended into Lake Geneva. Liechtenstein is an independent Principality (163 square miles).

No. 91

SWITZERLAND
AND LIECHTENSTEIN.

No. 92

ITALY.

No. 92

ITALY.

No. 93

ITALY,
NORTHERN PART.



THE CENTURY ATLAS.
ITALY,
 NORTHERN PART.

Copyright, 1907, by The Century Co., New York.
 Importance of place is indicated by size of type, approximately as follows:
 Places with over 100,000 inhabitants. FLORENCE
 " " 20,000 to 100,000 " VENEZIA
 " " 10,000 to 20,000 " MODENA
 " " 5,000 to 10,000 " VERONA
 " " Less than 5,000 " Other Localities

- International Boundary Lines ————
- Political Boundary Lines ————
- Railroads ————
- Highways ————
- 1:50,000 Scale
- 1:100,000 Scale
- 1:200,000 Scale
- 1:500,000 Scale
- 1:1,000,000 Scale
- 1:2,000,000 Scale
- 1:5,000,000 Scale
- 1:10,000,000 Scale

Scale: 1 English Statute Mile to One Inch.
 0 10 20 30 40 50
 Kilometers.

No. 93

ITALY,
NORTHERN PART.

No. 94

ITALY,

CENTRAL AND SOUTHERN PART.



--- International boundaries
 --- Railway lines
 --- Division boundaries
 --- Highways
 --- Salty Waters
 --- Lakes
 --- Bays
 --- Light and Light House
 --- Lighthouses
 --- English Port
 --- Spanish Port
 --- Italian Port
 --- E. etc.

--- Imports of wheat indicated by 1/100 of the population
 --- Imports of wheat over 100,000 inhabitants
 --- Imports of wheat 50,000 to 100,000
 --- Imports of wheat 25,000 to 50,000
 --- Imports of wheat 10,000 to 25,000
 --- Imports of wheat 5,000 to 10,000
 --- Imports of wheat 1,000 to 5,000
 --- Imports of wheat 100 to 1,000
 --- Imports of wheat 10 to 100
 --- Imports of wheat 1 to 10
 --- Imports of wheat 1/1000 to 1/100

THE CENTURY ATLAS.
ITALY,
 CENTRAL AND SOUTHERN PART.
 Copyright, 1907, by The Century Co., New York.

No. 94

ITALY.

CENTRAL AND SOUTHERN PART.

No. 95

NORWAY AND SWEDEN.

No. 95

NORWAY AND SWEDEN.

No. 96

RUSSIA IN EUROPE
WITH
POLAND AND FINLAND



THE CENTURY ATLAS.
RUSSIA IN EUROPE
 with POLAND and FINLAND.
 Copyright, 1874, by The Century Co., New York.

Scale 1:100,000
 Capitals of Countries
 Seats of Government
 Seats of Bishops
 Seats of Synods
 Seats of Academies
 Seats of Universities
 Seats of Seminaries
 Seats of Theological Schools
 Seats of Law Schools
 Seats of Medical Schools
 Seats of Art Schools
 Seats of Music Schools
 Seats of Dancing Schools
 Seats of Drawing Schools
 Seats of Writing Schools
 Seats of Printing Schools
 Seats of Bookbinding Schools
 Seats of Tailoring Schools
 Seats of Shoemaking Schools
 Seats of Saddlery Schools
 Seats of Carriage Schools
 Seats of Gunsmith Schools
 Seats of Blacksmith Schools
 Seats of Farrier Schools
 Seats of Veterinary Schools
 Seats of Agriculture Schools
 Seats of Forestry Schools
 Seats of Mining Schools
 Seats of Engineering Schools
 Seats of Architecture Schools
 Seats of Civil Engineering Schools
 Seats of Mechanical Engineering Schools
 Seats of Chemical Engineering Schools
 Seats of Electrical Engineering Schools
 Seats of Naval Engineering Schools
 Seats of Military Engineering Schools
 Seats of Artillery Schools
 Seats of Cavalry Schools
 Seats of Infantry Schools
 Seats of Artillery Schools
 Seats of Cavalry Schools
 Seats of Infantry Schools
 Seats of Artillery Schools
 Seats of Cavalry Schools
 Seats of Infantry Schools

No. 96

RUSSIA IN EUROPE
WITH
POLAND AND FINLAND.

No. 97

RUSSIA,
WESTERN AND SOUTHERN PART.



No. 97

RUSSIA,
WESTERN AND SOUTHERN PART.

No. 98

BALKAN PENINSULA :
TURKEY IN EUROPE,
WITH BULGARIA, AND EASTERN RUMELIA ;
RUMANIA, SERVIA AND
MONTENEGRO.

No. 98

BALKAN PENINSULA :
TURKEY IN EUROPE,
WITH BULGARIA, AND EASTERN RUMELIA ;
RUMANIA, SERVIA AND
MONTENEGRO.

No.99

GREECE,
CRETE AND SAMOS.

The boundary line between Turkey and Greece is according to the terms of the preliminary treaty signed at Constantinople Sept. 16, 1913.



THE CENTURY ATLAS.
GREECE,
CRETE AND SAMOS.

Copyright, 1917, by The Century Co., New York.

Scale, 25 English miles to one inch.

The outline map is of 1917.

Imports of goods is indicated by style of per, approximately, as follows:

Places with over 100,000 inhabitants
 25,000 to 100,000 Piræus
 10,000 to 25,000 Larissa
 5,000 to 10,000 Thessalonika
 less than 5,000 Amfissa

- Capitals of Countries
- Ports
- International Boundary Lines
- Steamship Lines
- Highways
- Submarine Telegraph Lines
- Electricity
- Telegrams active during 1917 century this



NOTE Greece is a Kingdom. Area, 25,014 square Miles. It is composed of 16 Nomarchias. Crete (or Candia, or Kiti, or Kivi) is a Principality with an area of 3,205 square Miles. It is now free under the control of the European powers.

Samos (Icarus, or Samos) is a Principality under the sovereignty of Turkey. Area, 100 square Miles.

See Upper, II, page 100, for Italy, Balkan, Asia, Lower, Nov. 20, 1917. P. 100, in one, 1917, page 100, Little, Small.

No. 99

GREECE,
CRETE AND SAMOS.

No. 100

ASIA.



KANSAS
 2,280
 Square Miles.

THE CENTURY ATLAS.
ASIA,
 with special reference to
SIBERIA and CENTRAL ASIA.

Copyright, 1897, by The Century Co., New York

In Siberia and Central Asia
 importance of places is indicated by
 size of type, approximately, as follows:
 ———— 10,000 to 25,000 ———— Towns
 ———— 5,000 to 10,000 ———— Villages
 ———— 2,000 to 5,000 ———— Hamlets
 ———— 1,000 to 2,000 ———— Other places
 All other places in Asia

Scale, 500,000 to 1,000,000 Miles in Asia
 1:100,000 to 1:200,000
 Kilometers
 Elevations in English Feet ———— Depth in English Feet

No. 100

ASIA.

No. 101

TURKEY IN ASIA
WITH
RUSSIAN TRANS-CAUCASIA.

No. 101

TURKEY IN ASIA
WITH
RUSSIAN TRANS-CAUCASIA.

No. 102

ARABIA,

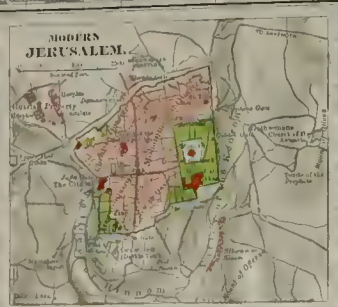
OMAN AND ADEN.

THE CENTURY ATLAS. PART OF TURKEY IN ASIA, ARABIA, OMAN AND ADEN.


Copyright, 1907, by The Century Co., New York

Scale of Miles
0 50 100 150
Scale of Statute Miles
0 50 100 150

Importance of places is indicated by
size of type, approximately as follows:
Places with over 100,000 inhabitants
12,000 to 100,000
2,000 to 12,000
Important places with less than 10,000
Others in lighter type



MODERN
JERUSALEM.



MODERN
PALESTINE,
PART OF TURKEY.



Explanation.

- Highways
- Ports
- Railroads
- Steamship Lines
- Wireless Telegraph Lines
- Submarine Cables
- Canals
- Lighthouses
- Dairies
- Reservations in English Feet and Digits in English Feet and Digits

Translation.

Asia, Spring, Egyptian, Suez
Bander, Bay, Four, Lowest, Ghader, Ba,
Jebel, Mountain, Akabul, Castle, Amer, Castle,
Kofr, Village, Amer, Hama, Year, Akab, Har,
Dun, Camp, Mt, Stream, Tri, Wood, Road, W, Reservoir

No. 102

ARABIA,
OMAN AND ADEN.

No. 103

PERSIA (IRAN),
AFGHANISTAN AND BALUCHISTAN.

No. 103

PERSIA (IRAN),

AFGHANISTAN AND BALUCHISTAN.

No. 104

INDIA,
NORTHERN PART.



THE CENTURY ATLAS. INDIA, NORTHERN PART.

Copyright, 1910, by The Century Co., New York.

Scale: 1:1,000,000
1 inch = 100 miles

British India comprises all that part of the great Indian continent which is directly under British rule, or under the control or protection of the Government of India.

The territory directly controlled by the British Government is shown in red. The following are the larger territories controlled (including the territory of the States under British control):

Upper Burma	48,773	Siam	1,561
Lower Burma	1,000	Yunnan	18,761
Cambodia	46,500	Siamese States	1,807
Siamese States	1,807	British Borneo	4,000
Malaya	141,150	Sumatra	9,111
Andaman Islands	4,000	Java	1,173
Nepal	119,000	Patna District	34,779
Tibet	1,100,000	State of Mysore	1,100,000
Pakistan	1,100,000	Burma and Siam	1,100,000



British India comprises all that part of the great Indian continent which is directly under British rule, or under the control or protection of the Government of India.

No. 104

INDIA.

NORTHERN PART.

No. 105

INDIA,
SOUTHERN PART.



THE CENTURY ATLAS.
INDIA,
 SOUTHERN PART.

Copyright, 1917, by The Century Co., New York.
 Scale, 1:10 English Statute Miles to One Inch
 0 50 100 150 200 250
 Kilometers
 0 50 100 150 200 250



Population of places indicated by stippling (approximately, as follows)

Population over 100,000 inhabitants	BOMBAY
Population 50,000 to 100,000	Mysore
Population 20,000 to 50,000	Madras
Population 10,000 to 20,000	Calcutta

Population of British India, see Map, No. 101.
 A total of 25,364 sq. miles.
 The **Malay Settlements** are a British Colony comprising eight Provinces including Province Wellesley and the Islands of Malacca.
 The **Freeport** islands are Pinelher, hantak, Unagan, and Nibankon, Chandi, and Robert de Ulme. Malacca and Yesso are entirely British and have an area of 293 sq. miles.
 The **Portuguese** territories of Goa and Diu (Goa) have an area of 1,000 sq. miles.



Map of the STRAITS SETTLEMENTS OF MALAY PENINSULA.

MALAY PENINSULA



No. 105

INDIA,
SOUTHERN PART.

No. 106

INDIA, EAST,
INCLUDING BURMA, SIAM, AND
FRENCH INDO-CHINA.



THE CENTURY ATLAS. INDIA, EAST, INCLUDING BURMA, SIAM

FRENCH INDO-CHINA.

Copyright, 1897, by The Century Co., New York.

Railroads and other connections
Mountain Passes, Steamship Lines, Harbors, X
Islands, etc.
Elevations in English Feet; Depths in English Feet

Upper and Lower Burma
are divided into Divisions with boundaries that are not indicated by boundaries that are indicated by
importance of place is indicated by
size of type approximately as follows:
Places with over 100,000 inhabitants
50,000 to 100,000
10,000 to 50,000
Other places with less than 10,000 in British
Siam and French Indochina.
Country Capitals that are
Provincial Capitals that are
Places with over 100,000 inhabitants
Important places with less than 100,000
Less important places
Other places in British
Dominions of French and British military occupation
Boundaries of French and British military occupation
of Siam (approximate of 1900) are shown thus ————
the unshaded boundary of 1897, etc.

Scale, 110 English Statute Miles to One Inch.



No. 106

INDIA, EAST,
INCLUDING BURMA, SIAM, AND
FRENCH INDO-CHINA.

No. 107

CHINESE EMPIRE.

THE CENTURY ATLAS. CHINESE EMPIRE.

Copyright, 1891, by The Century Co., New York.

Comparative Area.

INDIA	1,700,000
China (China and Tibet)	1,100,000
France	400,000
Spain	500,000
Great Britain	250,000



Importance of places is indicated by size of type, approximately as follows:

Places with over 500,000 inhab. **PEKING**
 or 100,000 to 500,000. **Mukden**
 Important places with 100,000 inhab.
 or less than 100,000. **Shanghai**
 or other towns in bold Chinese.

Capital of Empire.

Cities of Provinces and Dependencies.

Cities of First Order.

The address to which orders of the 'Imperial Serail' are sent, and where orders and despatches are generally received from the 'Imperial Serail' is the 'Imperial Serail'.

Steamship Lines.

The Great Wall.

Railways.

Tramways.

Telegraph Lines.

Postal Routes.

No. 107

CHINESE EMPIRE.

No. 107½

CHINA,
EASTERN PART.

No. 107 $\frac{1}{2}$

CHINA,
EASTERN PART.

No. 108

JAPAN AND KOREA.

No. 108

JAPAN AND KOREA.

No. 109

AFRICA.

No. 109

AFRICA.

No. 110

AFRICA,

NORTH-EAST PART.

No. 110

AFRICA,
NORTH-EAST PART

No. 111

AFRICA,
NORTH-WEST PART.

No. 111

AFRICA,
NORTH-WEST PART.

No. 112

AFRICA,
CENTRAL PART.

No. 112

AFRICA,
CENTRAL PART.

No. 113

AFRICA,
SOUTHERN PART.

No. 113

AFRICA,
SOUTHERN PART.

No. 114

OCEANICA.



THE CENTURY ATLAS.
OCEANICA.

Copyright, 1907, by THE CENTURY CO., New York

Size of type indicates relative importance of places.

Principal Steamship Lines show routes along the lines.

0 100 200 300 400 500 600 700 800 900 1000

Scale, 100 English Statute Miles to One Inch.

0 100 200 300 400 500 600 700 800 900 1000

Scale, 100 English Statute Miles to One Inch.

This Map is reproduced from a Chart of the Pacific Ocean, issued by the U. S. Hydrographic Office, 1906. Only the main features have been shown where the territory has been marked on a large scale elsewhere.

Boundaries are as reported there, & are not necessarily correct.

P. I. under a heavy border. Printed in U.S.A.

The Century Company, New York, N. Y.

No. 114

OCEANICA.

No. 115

AUSTRALIA.



THE CENTURY ATLAS.
AUSTRALIA.

Copyright, 1911, by The Century Co. New York

Railway Stations & Lightships
 Hatched
 Important Highways
 Shaded
 Elevations in English Feet
 Shaded in English Feet
 Scale, 2 1/2 English Miles to One Inch.
 Kilometers.

Comparative Area
 1,000,000 Square Miles
 Same Scale as This Map

TASMANIA
 Scale 1:500,000

No. 115

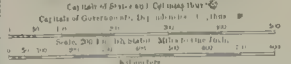
AUSTRALIA.

No. 116

EAST INDIA ISLANDS.

THE CENTURY ATLAS. EAST INDIA ISLANDS. (MALAYSIA AND MELANESIA)

Copyright, 1911, by The Century Co., New York.
Copyright of Government, by permission, 1910.



Population of places is indicated by size of type, as follows:
Places with over 100,000 inhabitants: **BATAVIA**
Palembang
Important places with less than 100,000 inhabitants: **Banyuwangi**
Surabaya
Smaller places in **INDONESIA**
INDO-CHINA
SIAM
FRANCE
AMERICA
ALGERIA



Railroads — Principal Steamship Routes
Passenger Through Lines
Lines open to English Post
English, English Post
British India, and Netherlands
Vessels with direct routes to the East

No. 116

EAST INDIA ISLANDS.

No. 117

ISLANDS
OF THE PACIFIC OCEAN,
WITH NEW ZEALAND.



THE CENTURY ATLAS. ISLANDS OF THE PACIFIC OCEAN.

Copyright, 1910, by The Century Co., New York.
Published by The Century Co., New York.
Distributed by The Century Co., New York.

SAMOA.

FIJI.

TONGA.

NEW ZEALAND.

MARSHALL ISLANDS.

SOLOMON IS.

LADRONE ISLANDS.

GUAM.

ELLICE IS.

MARQUESS IS.

LOW ARCHIPLAGO OF PALMOTA HARBOR IS.

SOCIETY IS.

LOOK IS.

TUVALU IS.

The Distances shown in Map of New Zealand are Pretended
Distances, which are divided
into 60 Miles.

AUCKLAND and Vicinity.



THE MATTHEW WHEELER CO. PUBLISHERS, N. Y.

No. 117

ISLANDS
OF THE PACIFIC OCEAN,
WITH NEW ZEALAND.

No. 118

PHILIPPINE ISLANDS
AND
HAWAII.

No. 118

PHILIPPINE ISLANDS
AND
HAWAII.


AREA AND POPULATION

OF THE

COUNTRIES AND PRINCIPAL DIVISIONS OF THE EARTH.

		Area.*	Population.			Area.*	Population.			Area.*	Population.
Abyssinia.....	462,000	'97, a 5,000,000	Guiana, British.....	109,000	'95, est. 283,278	Philippine Islands.....	114,326	'97, a 7,000,000			
Afghanistan.....	279,000	'97, a 4,000,000	Guiana, Dutch.....	46,000	'92, 58,484	Poland.....	49,157	'97, 9,442,590			
Africa.....	11,508,793	'97, a 170,000,000	Guiana, French.....	30,000	'88, 25,796	Porto Rico.....	3,550	'87, 813,937			
Alabama.....	52,250	'90, 1,513,017	Haiti.....	10,204	a 950,000	Portugal.....	34,038	'90, 5,082,247			
Alaska.....	577,390	'90, 31,795	Hamburg.....	158	'95, 681,632	Portuguese East Africa.....	261,700	'91, a 800,000			
Alberta.....	100,000	'91, 25,277	Hawaiian Islands.....	6,640	'97, 102,020	Portuguese Guinea.....	15,300	'97, a 820,000			
Algeria (excluding Algerian Sahara).....	184,474	'96, 4,429,421	Herzegovina.....	3,529	'85, a 188,000	Portuguese West Africa.....	490,000	'97, a 5,000,000			
Alsace-Lorraine.....	5,600	'95, 1,640,986	Hesse.....	2,965	'95, 1,039,020	Prince Edward Island.....	2,133	'91, 109,078			
Andorra.....	175	'97, 6,000	Holland.....	12,648	'95, est. 4,859,451	Prussia.....	134,463	'95, 31,849,795			
Anhalt.....	906	'95, a 293,298	Honduras.....	46,400	'93, est. 380,000	Quebec.....	344,050	'91, 1,488,535			
Arabia (proper).....	845,000	'97, a 6,000,000	Hungary (including Transylvania).....	108,258	'90, 15,232,159	Queensland.....	668,497	'96, est. 472,179			
Argentina.....	1,500,000	'95, est. 4,042,990	Hungary (kingdom).....	125,039	'90, 17,463,473	Reuss-Gera-Schleiz.....	319	'95, 132,130			
Arizona.....	113,030	'90, 59,620	Iceland.....	39,756	'90, est. 70,927	Reuss-Greiz.....	122	'95, 67,468			
Arkansas.....	53,850	'90, 1,128,179	Idaho.....	84,800	'90, 84,385	Rhode Island.....	1,250	'90, 345,506			
Asia (with islands).....	17,255,890	'97, a 831,000,000	Illinois.....	56,650	'90, 3,826,351	Romania.....	48,307	'93, est. 5,800,000			
Assiniboia.....	90,340	'91, 30,285	India.....	1,560,159	'91, 287,223,431	Rumelia, Eastern.....	12,500	'93, est. 992,386			
Athabasca.....	251,200		Indiana.....	36,350	'90, 2,192,404	Russia in Europe (including Poland and Finland).....	2,095,503	'97, est. 106,194,340			
Australia.....	2,946,691	'91, 3,036,570	Indian Territory.....	31,400	'90, 186,490	Russian Empire.....	8,060,282	'97, 129,239,900			
Austria.....	115,903	'90, 23,895,413	Iowa.....	56,025	'95, 2,058,069	Salvador.....	8,300	'91, 777,805			
Austria-Hungary.....	240,942	'91, 41,359,204	Ireland.....	32,583	'91, 4,704,750	Salzburg.....	2,767	'90, 173,510			
Azores.....	1,005	'90, 255,511	Italian Somaliland (with Eritrea).....	188,500	'97, 850,000	Samoa.....	1,100	'97, a 34,000			
Baden.....	5,821	'95, 1,725,464	Italy.....	110,623	'95, est. 31,102,833	Samos.....	180	'96, 49,733			
Baluchistan.....	130,000	'97, a 5,000,000	Jamaica.....	4,207	'91, 639,491	San Marino.....	23	'91, 8,200			
Bavaria.....	29,282	'95, 5,818,544	Japan (with Formosa).....	162,655	'94, est. 43,810,304	Santo Domingo.....	18,045	'88, est. 610,000			
Belgium.....	11,373	'95, est. 6,410,783	Java (with Madura).....	50,848	'94, est. 25,067,471	Sardinia.....	9,294	'95, est. 751,255			
Bermudas, The.....	20	'95, est. 15,794	Kamerun.....	180,000	'97, a 3,000,000	Saskatchewan.....	114,000	'91, 11,146			
Bohemia.....	20,060	'90, 5,843,094	Kansas.....	82,800	'95, 1,334,734	Saxe-Altenburg.....	511	'95, 180,313			
Bolivia.....	567,431	'97, est. 2,500,000	Keewatin (including Water).....	756,000		Saxe-Coburg-Gotha.....	755	'95, 216,603			
Borneo.....	286,161	'97, a 1,575,000	Kentucky.....	40,400	'90, 1,858,635	Saxe-Meiningen.....	953	'95, 234,055			
Bosnia.....	16,206	'85, 1,148,517	Kongo, French.....	250,000	'97, a 3,000,000	Saxe-Weimar-Eisenach.....	1,388	'95, 339,217			
Brazil.....	3,209,878	'92, a 18,000,000	Kongo Free State.....	900,000	'97, a 14,000,000	Saxony (kingdom).....	5,787	'95, 3,786,936			
Bremen.....	99	'95, 196,404	Korea.....	82,000	'97, a 10,500,000	Schaumburg-Lippe.....	131	'95, 41,224			
British Central and South Africa.....	500,000	'97, a 3,000,000	Liberia.....	a 57,000	'97, est. 1,068,000	Schwarzburg-Rudolstadt.....	363	'95, 88,685			
British Columbia.....	382,300	'91, 98,173	Liechtenstein.....	63	'86, 9,593	Schwarzburg-Sondershausen.....	339	'95, 78,074			
British East Africa.....	1,000,000		Lippe.....	469	'95, 134,854	Scotland.....	29,785	'91, 4,025,647			
British Honduras.....	7,562	'91, 31,471	Louisiana.....	48,720	'90, 1,118,587	Servia.....	19,050	'95, est. 2,288,259			
Brunswick.....	1,424	'95, 434,213	Lower Austria.....	7,654	'90, 2,661,739	Siam.....	200,000	'96, a 5,000,000			
Bukowina.....	4,035	'90, 646,591	Lübeck.....	115	'95, 83,324	Siberia.....	4,833,496	'97, 5,731,732			
Bulgaria (including Eastern Rumelia).....	37,860	'93, 3,309,816	Luxemburg.....	998	'95, 217,583	Sicily.....	9,936	'95, est. 3,484,125			
Burma, Upper and Lower.....	171,430	'91, 7,605,560	Mackenzie.....	563,200		Sierra Leone.....	a 22,000	'97, a 180,000			
California.....	158,360	'90, 1,208,130	Madagascar.....	228,500	'97, a 3,500,000	Silesia.....	1,987	'90, 605,649			
Canada, Dominion of.....	3,315,647	'91, 4,829,411	Madeira Islands.....	505	'90, 134,623	Somali Coast Protectorate (British).....	68,000	'91, est. 240,000			
Canary Islands.....	2,808	'87, 287,728	Maine.....	33,040	'90, 661,088	South African Republic.....	113,642	'96, est. 609,879			
Cape Colony.....	276,925	'91, 1,766,040	Manitoba.....	64,066	'91, 152,506	South America.....	6,837,000	'97, a 40,000,000			
Cape Verde Islands.....	1,650	'85, 110,930	Maryland.....	12,210	'90, 1,042,390	South Australia.....	903,690	'93, est. 341,978			
Carinthia.....	4,005	'90, 361,008	Massachusetts.....	8,315	'95, 2,500,183	South Carolina.....	30,570	'90, 1,151,149			
Carniola.....	3,856	'90, 498,958	Mecklenburg-Schwerin.....	5,135	'95, 596,883	South Dakota.....	77,650	'95, 330,975			
Celebes Islands.....	76,360	'95, 1,456,912	Mecklenburg-Strelitz.....	1,131	'95, 101,513	Spain.....	197,070	'87, 17,563,632			
Central America.....	175,696	'97, est. 3,271,426	Mexico.....	767,005	'95, 12,636,887	Straits Settlements.....	1,472	'91, 512,342			
Central Asia (Russian).....	1,548,825	'97, 7,590,275	Michigan.....	58,915	'90, 2,093,889	Styria.....	8,670	'90, 1,282,708			
Ceylon.....	25,364	'97, est. 3,008,466	Minnesota.....	83,365	'95, 1,574,619	Sumatra.....	170,744	'97, a 3,000,000			
Chile.....	293,970	'95, 2,712,145	Mississippi.....	46,810	'90, 1,289,600	Sweden.....	172,876	'95, est. 4,919,260			
Chinese Empire.....	4,218,401	'97, 402,680,000	Missouri.....	69,415	'90, 2,679,184	Switzerland.....	15,976	'88, 2,917,754			
Coastland.....	3,084	'90, 695,384	Montana.....	146,080	'90, 132,159	Tasmania.....	26,385	'91, 146,667			
Colombia.....	504,773	'81, est. 3,878,600	Montenegro.....	3,630	'97, a 240,000	Tennessee.....	42,050	'90, 1,767,518			
Colorado.....	103,925	'90, 412,198	Moravia.....	8,583	'90, 2,276,870	Texas.....	265,780	'90, 2,235,523			
Connecticut.....	4,990	'90, 746,258	Morocco (exclusive of Sahara and Tuat).....	170,000	'97, a 8,000,000	Transvaal.....	113,642	'96, est. 609,879			
Corsica.....	3,377	'96, 290,168	Nebraska.....	77,510	'90, 1,058,910	Tripoli (including Barca).....	398,738	'97, a 1,300,000			
Costa Rica.....	22,996	'92, 243,205	Netherlands.....	12,648	'95, est. 4,859,451	Tunis.....	38,000	'97, a 1,500,000			
Crete.....	3,326	'85, 294,192	Nevada.....	110,700	'90, 45,761	Turkey in Asia.....	653,423	'97, a 14,000,000			
Croatia and Slavonia.....	16,773	'90, 2,186,410	New Brunswick.....	28,100	'91, 321,263	Turkey in Europe.....	61,300	'97, est. 4,786,545			
Cuba.....	41,655	'90, 1,631,687	Newfoundland.....	42,200	'92, est. 203,500	Tyrol and Vorarlberg.....	11,324	'90, 928,769			
Dalmatia.....	4,940	'90, 527,426	New Guinea.....	313,000	'97, a 800,000	Ungava (including Water).....	450,000				
Delaware.....	2,050	'90, 168,493	New Hampshire.....	9,305	'90, 376,530	United States (including Alaska and Indian Territory).....	3,602,990	'90, 62,840,833			
Denmark (including Faroe Islands).....	15,289	'90, 2,185,335	New Jersey.....	7,815	'95, 1,673,196	Upper Austria.....	4,631	'90, 785,831			
District of Columbia.....	70	'90, 230,392	New Mexico.....	122,580	'90, 153,593	Uruguay.....	72,172	'95, 792,800			
Ecuador (area claimed 275,964).....	155,000	'89, 1,271,861	New South Wales.....	310,700	'93, est. 1,223,370	Utah.....	84,970	'90, 207,905			
Egypt.....	400,000	'97, 9,654,323	New York.....	49,170	'90, 5,997,853	Venezuela (claimed).....	597,960	'91, 2,323,527			
England.....	50,867	'91, 27,483,490	New Zealand.....	104,471	'96, 743,214	Vermont.....	9,565	'90, 332,422			
Europe.....	3,850,000	'97, 374,000,000	Nicaragua.....	49,000	'95, est. 390,000	Victoria.....	87,884	'94, est. 1,172,144			
Falkland Islands.....	6,500	'91, 1,789	North America.....	6,446,000	'97, est. 94,000,000	Virginia.....	42,450	'90, 1,655,970			
Fiji Islands.....	7,740	'91, 125,402	North Carolina.....	52,250	'90, 1,617,947	Vorarlberg.....	1,004	'90, 116,073			
Fiume.....	8	'90, 30,337	North Dakota.....	70,795	'90, 182,719	Waldeck (including Pyrmont).....	433	'95, 57,782			
Florida.....	58,680	'95, 464,639	Norway.....	124,445	'91, 2,000,917	Wales.....	7,442	'91, 1,519,035			
France.....	204,092	'96, 38,517,975	Nova Scotia.....	20,550	'91, 450,336	Washington.....	69,190	'90, 349,390			
French Indo-China.....	204,782	'97, a 16,000,000	Novibazar.....	2,840	'85, a 150,000	Western Australia.....	955,920	'96, est. 132,050			
French Kongo.....	250,000	'97, a 3,000,000	Obok (French Somaliland).....	8,640	'97, a 30,000	West Virginia.....	24,780	'90, 762,794			
Galicia.....	30,307	'90, 6,607,816	Ohio.....	41,060	'90, 3,672,316	Wisconsin.....	56,040	'90, 1,686,880			
Georgia.....	59,475	'90, 1,837,353	Oklahoma.....	39,090	'90, 61,834	World.....	52,500,000	'97, 1,515,000,000			
German East Africa.....	380,000	'97, est. 2,900,000	Oldenburg.....	2,479	'95, 373,739	Württemberg.....	7,528	'95, 2,081,151			
German Empire.....	208,670	'95, 52,279,901	Oman.....	82,000	'97, a 1,500,000	Wyoming.....	97,890	'90, 60,705			
German South-West Africa.....	330,000	'97, est. 150,000	Ontario.....	219,650	'91, 2,114,475	Yellowstone National Park.....	5,500	'90, 467			
Great Britain.....	88,226	'91, 33,028,172	Orange Free State.....	52,000	'90, est. 207,503	Yosemite National Park.....	1,674				
Greece.....	25,014	'89, 2,187,208	Oregon.....	96,030	'90, 313,767	Yukon.....	198,300				
Greenland.....	512,000	'90, 10,516	Paraguay.....	95,000	'90, a 600,000						
Guatemala.....	49,000	'97, est. 1,501,145									

INDEX TO MODERN MAPS.



INDEX TO MODERN MAPS.

THIS index contains all the names (about 170,000) of places, rivers, mountains, capes, etc., given on the modern maps of The Century Atlas. Each line begins with the name of a place, or a river, or a mountain, etc., followed by the name of the country, state, or large division in which it is found; the population (when the name is that of a place, or a country, etc.); the map-number; and the reference letter and figure, by means of which the exact location of the name upon the map may be ascertained. Thus, in the following diagram, Edinburgh would be indexed B 3:



The squares were formed on the map by the lines of longitude and latitude, and the reference letters and figures are placed on the borders of the map. The maps of the hemispheres, the region around the North Pole, and the islands of the Pacific Ocean (including Maps 117 and 118), are indexed by imaginary squares formed by the space allotted to each letter and figure. Inset maps are indexed by imaginary squares formed by the meridians and parallels of the main map extended across them. Names, such as *Mount Vesuvius* or *Lake Erie*, have been indexed both under the proper name (*Vesuvius*, *Erie*) and under the descriptive noun (*Mount*, *Lake*). Names which are found on the map proper and also on an inset map have been indexed where they appear to the best advantage; the largest places, however, have been indexed twice and referred to both maps. Rivers are indexed where the name is most readily found; those that flow through several of the United States are indexed from the general map of the United States. In an outlying possession (such as Corsica) which is shown in an inset map, the names are identified by the general title (for example, "France") of the map in which they occur.

Where a place may be known under different names or by various spellings of the same name, the different forms have, to a large extent, been inserted in the index and referred to the one which appears on the map.

The figures for population have, as far as practicable, been taken from the latest official censuses. Where these official census figures have been used the year of the census has been inserted (*e. g.*, '95 for 1895). The letter *a* ("about") or the abbreviation *est.* ("estimated") is placed before all figures not taken from a census.

For places in the United States the population number indicates, as a rule, the population that is represented by a post-office (that of a city, incorporated borough, or village or hamlet) of which the name is printed on the map; it does not indicate the population of the township or other division of the same name in which the post-office (often with others having different names) is situated. In some cases, however, particularly in New England, New York, and New Jersey, the figures for the township having the same name as the post-office are also given. The population of all incorporated places is given as reported in the official census of 1890; and where the growth of the place has been so great since that census was taken that the census figures do not give an exact idea of its present size, the population for 1897, as estimated by the best local authorities, has also been inserted. These estimated figures have, in many cases, been furnished by the mayors of the respective cities. For the States of Massachusetts, New Jersey, Wisconsin, Minnesota, South Dakota, Iowa, Kansas, Utah, and Florida, where State censuses were taken in 1895, the figures from these various censuses have been used as the highest authority for the population. Where these figures have been given, the census year has been inserted before the figure for the population. For all smaller places with over 100 inhabitants, which are not separately reported in the census of 1890, or in the various State censuses, the population for 1897, as estimated by the best local authorities, has been given. All these estimated populations are marked by the letter *a* placed in front of the population-figure. All population-figures which are not marked by a prefixed date or the letter *a* are from the United States Census of 1890. The population of counties is given as recorded in the different censuses. When the boundary of a county has been changed or the county has been divided to form new counties since the census was taken, the population as furnished by the census has been given as it was before the division took place. For recently-established counties no population can be given. The latest county boundaries are, however, shown on the maps.

The size of type in which place-names are printed on the maps indicates the relative importance of the places, which is determined in general by their population as given in this index. In certain crowded sections it has been necessary to reduce the type employed from the scale elsewhere used; most of these regions are, however, shown with the regular scale of type in the inset or corner maps.

THE FOLLOWING ABBREVIATIONS ARE USED:

Alabama Ala. Arizona Ariz. Arkansas Ark. California Cal. Colorado Col. Connecticut Conn. Delaware Del. Florida Fla. Georgia Ga. Illinois Ill. Indiana Ind. Indian Territory Ind. Ty. Iowa Ia. Kansas Kan. Kentucky Ky.	Louisiana La. Maine Me. Maryland Md. Massachusetts Mass. Michigan Mich. Minnesota Minn. Mississippi Miss. Missouri Mo. Montana Mont. Nebraska Neb. Nevada Nev. New Hampshire N. H. New Jersey N. J. New Mexico N. Mex. New York N. Y.	North Carolina N. C. North Dakota N. Dak. Ohio O. Oklahoma Okla. Oregon Oreg. Pennsylvania Pa. Rhode Island R. I. South Carolina S. C. South Dakota S. Dak. Tennessee Tenn. Texas Tex. Vermont Vt. Virginia Va. Washington Wash. West Virginia W. Va. Wisconsin Wis.	Wyoming Wyo. Harbor Harb. Indian Reservation Ind. Res. Island I. Islands Is. Italian It. Junction Jc. Lake L. Lakes La. Light House L. H. Military Reservation Mil. Res. Mount Mt. Mountain Mts. North N. French Fr. German Ger.	Peninsula Pen. Point Pt. Pond Ponda. Ponds Ponda. Population pop. Reservation Res. River R. South S. Spanish Sp. State Census a. c. Station Sta. Township Tp. United States U. S. Village vil. West W.
--	---	---	---	--



Abscota, Mich. 23 L 13
 Absdorf, Austria 90 N 7
 Absdorf, Austria (on travel map) 74 N 4
 Absecon, N. J., s.c.'95, 522. 14 F 8
 Absecon Bay, N. J. 14 G 8
 Absecon Beach, N. J. 14 G 8
 Absecon Inlet, N. J. 14 G 8
 Absecon, N. J. (see Absecon). 14 F 8
 Absber, Ill. 21 H 10
 Absbers, N. C. 36 G 2
 Absinta Lake, Africa. 112 P 15
 Abteau, Austria 90 G 8
 Abtborp, England 77 C 2
 Abtsdorf, Austria 90 N 4
 Abu, British India. 104 D 7
 Abu, Mount, British India. 104 D 7
 Abu, Ali, Oman. 102 P 6
 Abu All Island, Turkey in Asia. 102 L 4
 Abuam, Morocco. 111 E 3
 Abu-Arleb, Turkey in Asia, a8,000. 102 J 8
 Abu Aruk, Bir, Egypt. 110 U 4
 Abud, Palestine. 102 B 8
 Abu Dall, Dar (region), Africa. 110 N 7
 Abu-Delek, Africa. 110 P 7
 Abu-Dhabl, Oman. 102 N 5
 Abu Dima, Dar (region), Africa. 110 M 8
 Abu-Dom, Egypt. 110 P 6
 Abu-el-Jad, Morocco. 111 E 2
 Abu-el-Kaul, Egypt. 110 R 4
 Abu-en-Neda, Tel (mound), Turkey in Asia. 102 C 6
 Abu Fayad, Turkey in Asia. 101 JI 5
 Abu Gerad (Kongola), Africa. 110 O 6
 Abu Gerad (Iondofau), Africa. 110 O 7
 Abu Geran, Africa. 110 M 7
 Abu Ghabl, Kafir, Egypt. 110 T 3
 Abu-Gossil, Egypt. 110 G 6
 Abugwerra, Africa. 110 L 7
 Abu Hable, Kor (river), Africa. 110 O 7
 Ababad, Egypt. 110 P 5
 Abu Hamud, Egypt. 110 P 6
 Abu Hamad, Egypt. 110 T 4
 Abu Harraz, Africa. 110 P 7
 Abu Harraz, Jebel (Mt.), Africa. 110 M 7
 Abu Harraz, Wady, Africa. 110 M 7
 Abu Hashab, Turkey in Asia. 101 K 6
 Abu Hashim, Egypt. 110 P 6
 Abu Hassau, Kasr, Africa. 110 M 7
 Abu Hoss, Egypt. 110 R 3
 Abulsir, Africa. 111 C 6
 Abuja, Africa. 111 H 8
 Abuja (native state), Africa. 111 JI 8
 Abu Jumer, Africa. 110 G 6
 Abu Kadua, Bir, Egypt. 110 N 3
 Abukaya (tribe), Africa. 112 O 9
 Abu Kebir, Egypt. 110 T 4
 Abu Kalam Swamp, Turkey in Asia. 101 M 7
 Abukir, Egypt. 110 Q 3
 Abukir, Bay of, Egypt. 110 R 3
 Abukir Lake, Egypt. 110 Q 3
 Abu-Klea, Africa. 110 P 6
 Abu Kuba, Turkey in Asia. 101 M 7
 Abu-Kuka, Africa. 112 O 9
 Abu Kurkin (Mt.), Morocco. 111 E 3
 Abukemal, Turkey in Asia. 101 J 5
 Abullonia, Turkey in Asia, a2,500. 101 C 2
 Abullonia, Lake, Turkey in Asia. 101 C 2
 Abulug, Rio (river), Philippine Islands. 118 C 2
 Abu Maddil, Egypt. 110 T 3
 Abu Marzuk, Egypt. 110 O 3
 Abumed, Ras (cape), Turkey in Asia. 102 F 5
 Abumoolah, Kongo Free State. 112 M 10
 Abu-Morrat, Jebel (Mt.), Egypt. 110 P 4
 Abu Musa Island, Oman. 102 O 4
 Abuna, Rio (river), Bolivia. 70 D 6
 Abu Nalm, Oasis of, Africa. 110 L 3
 Abuna Yusuf (Mt.), Abyssinia. 110 Q 7
 Abunda (district), Africa (see Benguela). 112 K 14
 Abu Rasas, Ras (cape), Oman. 102 P 6
 Aburataai Wau (bay), Japan. 108 E 6
 Abu Rejaab, Turkey in Asia. 101 K 5
 Abury, England (see Avebury). 75 J 11
 Abu Said, Wady, Turkey in Asia. 102 C 7
 Abu Salda, Africa. 110 L 3
 Abu Saldeb, Turkey to Asia. 101 H 5
 Abu Seakha, Jebel (Mt.), Egypt. 110 P 5
 Abu Selim, Egypt. 110 O 3
 Abu Seral, Turkey in Asia. 101 J 5
 Abu Serrual, Morocco. 111 F 6
 Abu Shebr, Persia (see Bushlre). 110 D 6
 Abu Shekuk, Egypt. 110 T 4
 Abu Simbel, Egypt. 110 O 5
 Abusir (near Alexandria), Egypt. 110 O 3
 Abusir (near Cairo), Egypt. 110 S 8
 Abu-Somat, Jebel (Mt.), Egypt. 110 O 4
 Abutaki, Egypt. 110 O 3
 Abutik, Egypt. 110 O 4
 Abutingli (well), Egypt. 110 O 5
 Abu Uma, Dar (native state), Africa. 110 N 8
 Abyad, Jebel (Mt.), Turkey in Asia. 101 II 5
 Abyaz, Abi-l- (Island), Oman. 102 N 5
 Abydos, Egypt (see Arabat-el-Madfuneh). 110 O 4
 Abydos, Rulus of, Turkey in Asia. 101 B 2
 Abydos, Turkey in Asia (see Abydos). 101 B 2
 Abyssinia (kingdom), Africa, a5,000,000. 109 J 3
 Abyssinia, Africa (large scale map of). 110 Q 7

Academia, Pa., a250. 15 G 6
 Academy, Cal. 57 F 6
 Academy, N. Y., a125. 13 II 6
 Academy, Pa., a400. 15 L 1
 Academy, W. Va., a200. 35 F 4
 Academy Bay, Greenland. 3 B 9
 Academy Corners, Pa., a900. 15 H 3
 Acadia (Co.), La., 13,231. 45 E 6
 Acadia, Me. 6 G 2
 Acadia Mines, Nova Scotia, a3,000. 62 F 4
 Acapulzotla, Mexico. 65 G 6
 Acajou, Poite de P' (point), Haiti. 68 B 6
 Acajutla, Salvador. 66 F 6
 Acambaro, Mexico, '94, 5,990. 65 F 4
 Acambaro (district), Mexico, '94, 26,089. 65 F 3
 Acamea, River, Brazil. 70 E 3
 Acampo, Cal., a300. 56 D 4
 Acanceb, Mexico. 64 O 7
 Acantuu, Cyprus. 101 E 5
 Acanti, Colombia. 70 B 2
 Acaponeta, Mexico. 64 A 1
 Acaponeta (partido), Mexico, '94, 18,994. 64 A 1
 Acapulco, Mexico, a5,000. 65 G 7
 Acapulco, Puerto de (port), Mexico. 65 G 7
 Acaá, Brazil. 71 H 4
 Acaá, Rio (river), Brazil. 71 H 4
 Acaará, Brazil. 71 J 4
 Acaará, Rio (river), Brazil. 71 J 4
 Acaary, River, Paraguay. 72 F 9
 Acaari, Peru. 70 C 7
 Acaari (river), Peru. 70 C 7
 Acauanada and Etolia (province), Greece, '89, 162,020. 99 D 3
 Acasto, Mo. 30 J 3
 Acate, Mexico. 65 D 3
 Acatlan (district), Mexico, '94, 39,290. 65 H 5
 Acatlan (Puebla), Mexico. 65 H 5
 Acatlan (Veracruz), Mexico. 65 K 4
 Acaxochitlan, Mexico. 65 H 3
 Acaycan, Mexico. 65 L 6
 Acaycan (canton), Mexico, '94, 28,900. 65 L 5
 Acedia, Italy, '81, 4,532. 94 S 12
 Accident, Md., a150. 33 B 2
 Acre, Turkey in Asia (see Acre). 102 B 6
 Acookeek, Md., a100. 33 II 5
 Acomac (Co.), Va., a2,277. 34 M 5
 Acomac (c.h.), Va., a7,755. 34 M 5
 Acomac, Va. (see Acomac). 34 M 5
 Acompong, Jamaica. 68 H 6
 Accord, N. Y., a500. 11 O 8
 Accord Pond, Mass. 9 E 4
 Accotlak, Va. a100. 34 J 3
 Acre, Africa (see Akkra). 111 G 9
 Acreington, England, '91, 38,603. 76 H 5
 Accumoli, Italy. 94 O 9
 Aegua, Uruguay. 72 G 10
 Aegula, Col. 53 J 3
 Aegerenza, Italy, '81, 3,932. 94 T 13
 Aegro, Bolivia. 70 E 7
 Aegera, Italy, '81, 14,121. 94 O 13
 Aeb, Unter, Austria. 90 II 8
 Aeh, Rrengzer (river), Austria. 91 M 2
 Aehacache, Bolivia. 70 D 7
 Aebagua, Venezuela. 70 E 2
 Aehalia, Greece. 99 E 4
 Aehalia, Kato, Greece, '89, 1,343. 99 D 4
 Aehaia and Ellis (province), Greece (see Ellis and Aehaia). 99 E 4
 Aehalm (Mt.), Germany. 86 Q 9
 Aehaa, East Turkestan. 107 I 3
 Aehaant, Scotland. 78 G 4
 Aehaa, Chile, '85, 1,137. 72 C 12
 Aeharacle, Scotland. 78 E 6
 Aeharra, Scotland. 78 J 6
 Aehoen (residency), Sumatra (see Aehia). 116 A 4
 Aehka, Mount, Africa. 112 P 6
 Aehel, Belgium, '90, 1,073. 84 G 6
 Aehelus (river), Greece (see Aspropotamos). 99 D 3
 Aehenkeeb, Austria. 90 D 8
 Aehen See (lake), Austria. 90 D 9
 Aehern, Germany, '90, 2,650. 86 P 6
 Aehex, France. 80 H 2
 Aehievo, Eastern Rumelia. 98 H 6
 Aehik-kul (lake), Tibet. 107 D 3
 Aehillbeg Island, Ireland. 79 A 4
 Aehillos, Kan. 32 B 2
 Aehilles, Va. 34 L 6
 Aehill Head, Ireland. 79 A 4
 Aehill Island, Ireland. 79 A 4
 Aehill Sound, Ireland. 79 A 4
 Aehilltulle, Scotland. 78 F 4
 Aehim, Germany. 85 F 9
 Aehin, Sumatra, a35,000. 116 A 4
 Aehin (residency), Sumatra. 116 A 4
 Aehinsk, Siberia, est.5,145. 100 M 3
 Aehilz, Morocco. 111 E 3
 Aehimethel, Turkey in Europe. 98 K 7
 Aehmatia, Persia (see Ecbatana or Hamadan). 103 C 3
 Aehnacarry Castle, Scotland. 78 F 6
 Aehnasbeen, Scotland. 78 F 4
 Aehray, Loch (lake), Scotland. 78 H 7
 Aehtebol, Turkey in Europe (see Agathopolis). 98 L 6
 Aehter Wasser (bay), Germany. 85 D 18
 Aehuef, Russia. 96 G 6
 Aehdalia, N. Y., a275. 12 M 8
 Aehdiale, Italy, '81, 22,431. 94 M 14
 Aeken, Germany (see Aeken). 85 J 14
 Aekerman, Miss., a475. 43 F 4
 Aekermanville, Pa., a400. 15 M 5
 Aekerville, Ala., a200. 42 C 6

Aekerville, Wia. 24 K 8
 Aekland, Mount, Australia. 115 G 7
 Aekley, Ia., s.c.'95, 1,458. 28 G 2
 Aekley Sta., Pa. 16 D 3
 Aeklu Island, Bahama Islands. 67 II 3
 Aekmlage, Germany. 87 B 33
 Aekworth, Ga. (see Acworth). 38 B 3
 Aeklare, Ireland. 79 D 3
 Aeme, Fla., a100. 39 N 7
 Aeme, Ia. 28 J 1
 Aeme, Mich., a125. 23 K 8
 Aeme, Miss. 43 F 7
 Aeme, Oreg., a100. 52 B 2
 Aeme, Wash., a100. 51 C 1
 Aeme, W. Va. 35 D 4
 Aecobamba, Peru. 70 C 6
 Aecoma, N. Mex. 55 II 4
 Aecocagua (volcano), Argentina. 72 D 10
 Aecocagua (province), Chile, '95, 113,165. 72 C 10
 Aecocagua, Rio (river), Chile. 72 G 14
 Aecogujita, Nevada de (Mt.), Argentina. 72 D 9
 Aecolite, N. C. 36 K 3
 Aeor (Mt.), Portugal. 83 E 4
 Acoeres Island, Portugal (see Azores). 83 C 9
 Aecora, Cal. 56 B 2
 Aecosta, Sierras de (Mts.), Cuba. 68 A 2
 Aecopya, Nicaragua, '90, a2,500. 66 L 8
 Aeqs, France (see Ax). 81 G 10
 Aeqnackanonk (Tp.), N. J. 14 A 1
 Aequa Marcia (aqueduct), Italy. 92 E 10
 Aequapendente, Italy. 94 L 9
 Aequari, Villa, Italy. 92 D 11
 Aequasparta, Italy. 94 M 9
 Aequa Trajana (aqueduct), Italy. 92 B 9
 Aequatravera, Ponte, Italy. 92 B 9
 Aequa Vergine (aqueduct), Italy. 92 D 10
 Aequaviva, Italy, '81, 7,980. 94 V 13
 Aequl, Italy, '81, 11,283. 93 D 5
 Aequl, Italy (on travel map). 74 J 6
 Aequigny, France. 82 C 2
 Aera, Africa (see Akkra). 111 G 9
 Aera, N. Y., a125. 12 O 7
 Aera Point, N. Y. 11 S 8
 Aere, Turkey in Asia, a8,000. 102 B 6
 Aere, Bay of, Turkey in Asia. 102 B 6
 Aere (district), Turkey in Asia (see Akkra). 102 C 6
 Aere, Ga., a250. 38 C 8
 Aeresville, N. C. 36 Q 3
 Aeri, Italy, '81, 3,944. 92 K 8
 Aeropolis, Greece. 99 O 2
 Aeropolis and Ruins of Aeneat Cumae, Italy. 94 R 9
 Aeryse, England. 77 M 6
 Aca, Hungary. 89 K 4
 Aeteon, Mount, Salat Helana. 109 E 7
 Aeteon Islands, Low Archipelago. 117 O 10
 Aeteon Islands, Oceania. 114 O 7
 Aete (pen.), Turkey in Europe. 98 G 8
 Aeteon, Va. 34 F 6
 Aetium, Greece. 99 C 3
 Aetoo, Cal., a200. 57 G 8
 Aetou (suburb of London), England, '91, 24,207. 75 L 14
 Aetou, South (suburb of London), England. 75 L 14
 Aetou (Suffolk), England. 77 K 2
 Aetou, Ind., a500. 19 D 5
 Aetou, Me., town, STS. 6 B 8
 Aetou, Mass., town, s.c. '95, 1,978. 9 C 3
 Aetou, Mass., village, a200. 9 C 3
 Aetou, N. Dak. 26 G 1
 Aetoo, Okeja. 48 H 3
 Aetoo, Ontario, '91, 1,209. 60 E 4
 Aetou, S. C., a100. 37 G 4
 Aetoo, Tex., a175. 46 K 5
 Aetou Grange, England. 76 O 3
 Aetou Vale, Quebec, '91, 1,381. 61 K 7
 Aetopan (district), Mexico, '94, 43,185. 65 H 3
 Aetopan (Hidalgo), Mexico. 65 H 3
 Aetopan (Veracruz), Mexico. 65 K 4
 Aequar, Pão de (Mt.), Brazil. 71 J 3
 Aequetanna, Kongo Free State. 112 N 10
 Aequito, Mexico. 65 E 4
 Aequla, Mexico. 65 L 5
 Aequlo, Mexico. 65 B 7
 Aequshnet, Mass., town, s.c. '95, '95, 1,115. 9 E 6
 Aequshnet, Mass., village, a400. 9 E 6
 Aequshnet Sta., Mass. 9 E 6
 Aequto, Italy. 94 O 11
 Aeqworth, Ga., 815. 38 B 3
 Aeqworth, N. H., town, 717. 7 E 10
 Ada, Africa. 112 Q 12
 Ada, Ala., a275. 42 E 6
 Ada, Ark., a100. 44 G 4
 Ada, Ga., a100. 38 D 8
 Ada, Hungary, '90, 11,074. 89 M 6
 Ada (Co.), Idaho, 8,368. 50 C 6
 Ada, Ind. Ty. 48 J 5
 Ada, Villa, Italy. 92 D 10
 Ada, Kan., a300. 32 E 2
 Ada, La. 45 D 4
 Ada, Mich., a400. 23 K 12
 Ada, L., Mha. 25 C 3
 Ada (c.h.), Mha., s.c.'95, 845. 25 A 2
 Ada O., 2,079. 17 C 3
 Ada, Oreg. 52 A 3
 Ada, S. C. 37 F 2
 Ada, S. Dak. 27 F 3
 Ada, Teuu., a100. 41 O 2
 Ada, W. Va., a100. 35 D 6
 Ada, Wis., a100. 24 L 7

Ada Bazar, Turkey in Asia, a10,000. 101 D 2
 Ada Cr., Moot. 49 K 2
 Adadab, El (ruin), Palestine. 102 C 10
 Adafar (native state), Africa. 111 D 6
 Adafudja, Africa, a24,000. 111 G 8
 Adafel (region), Africa (see Adab). 110 R 8
 Adafur, Ala. 42 F 7
 Adafur, Col. 53 K 8
 Adafur, Ill., 169. 20 D 5
 Adafur, Ind. Ty., a200. 48 M 2
 Adafur, Ia., s.c.'95, 853. 28 D 4
 Adafur (Co.), Ia., s.c.'95, 15,504. 28 D 5
 Adafur, Ky. 40 C 5
 Adafur (Co.), Ky., 13,721. 40 F 6
 Adafur, Bahla (bay), Mexico. 64 B 2
 Adafur, Mich., a100. 23 Q 12
 Adafur, Mo. 30 II 4
 Adafur (Co.), Mo., 17,417. 30 G 4
 Adafur, Teuu. 41 D 3
 Adafurville, Ga., 531. 38 B 3
 Adafurville, Ky., a1,000. 40 C 7
 Adajira (river), Spain. 83 II 3
 Adajel (region), Africa (see Adaj). 110 R 8
 Adak, Mongolia. 107 F 2
 Adakb I., Alaska. 58 T 9
 Adak (region), Africa. 110 R 8
 Adalansh, Rudh' (point), Scotland. 78 D 7
 Adalla, Turkey in Asia, a13,000. 101 D 4
 Adalla, Gulf of, Turkey in Asia. 101 D 4
 Adalioe, W. Va. 35 E 1
 Adam, El (well), Africa. 110 M 6
 Adam, Mount (Falkland Islands), South America. 72 E 14
 Adam, Port, Solomon Islands. 117 L 5
 Adama, Greece, '89, 760. 99 L 7
 Adama (region), Africa. 110 K 9
 Adam Bay, Australia. 115 E 2
 Adamello (Mt.), Austria. 90 B 11
 Adamello Alps (Mts.), Italy. 93 H 2
 Adamello Group (Mts.), Austria. 90 B 11
 Adamo, Kasr, Africa. 110 L 3
 Adams, Col. 53 H 1
 Adams, Ga. 38 C 8
 Adams, Ill., a100. 20 C 6
 Adams (Co.), Ill., 61,888. 20 C 6
 Adams, Ind., a400. 19 E 6
 Adams (Co.), Ind., 20,181. 19 G 3
 Adams, Ia. 28 L 5
 Adams (Co.), Ia., s.c.'95, 12,934. 28 D 5
 Adams, Ky., a150. 40 L 4
 Adams, Port, Manubria. 107 L 3
 Adams, Mass., s.c.'95, town, 7,837; village, s.c.'95, 5,470. 8 B 2
 Adams, Minn., s.c.'95, 389. 25 E 6
 Adams (Co.), Miss., 26,031. 43 B 8
 Adams, Neb. 29 A 2
 Adams, Neb., a400. 29 II 3
 Adams (Co.), Neb., 24,303. 29 F 3
 Adams, N. Y., 1,360. 12 K 4
 Adams, N. Dak. 26 F 1
 Adams (Co.), O., 26,093. 18 D 7
 Adams, Pt., Oreg. 52 A 1
 Adams, Oreg., a300. 52 G 1
 Adams, Pa., a100. 16 C 5
 Adams (Co.), Pa., 33,486. 15 H 7
 Adams, Vt., a125. 7 A 4
 Adams, Mt., Wash. 51 D 3
 Adams, Pt., Wash. 51 A 3
 Adams (Co.), Wash., 2,098. 51 G 3
 Adams, Wis., a275. 24 J 9
 Adams (Co.), Wis., s.c.'95, 7,532. 24 G 7
 Adams Basin, N. Y., a300. 13 G 5
 Adamsboro, Ind., a150. 19 D 3
 Adam's Bridge, British India. 105 G 15
 Adamsburg, Pa., 223. 16 C 6
 Adamsburg, S. C., a125. 37 E 2
 Adams Center, N. Y., a600. 12 K 4
 Adams Center, Wis., a200. 24 G 7
 Adams Corners, N. Y. 11 N 12
 Adamsdale, Mass., village, s.c.'95, 166. 9 C 5
 Adamsdorf, Germany. 85 G 20
 Adamsgrove, Va. 34 J 7
 Adams Island, Africa. 109 F 5
 Adams Island, Marquesas Is. (see Ron Pua). 117 O 6
 Adams Key, Fla. 39 Q 12
 Adams Mills, O., a125. 17 G 4
 Adamspark, Ga. 38 E 6
 Adams Peak, Cal. 56 E 3
 Adams Peak (Mt.), Ceylon. 105 H 16
 Adams Peak, Nev. 54 E 1
 Adams Pt., Mich. 22 O 7
 Adamsrun, S. C., a325. 37 H 6
 Adams Sta., Miss., a100. 43 C 6
 Adams Sta., Tenn., 234. 41 G 1
 Adamstown, W. Va., a175. 35 F 2
 Adamstown, Md., a275. 33 G 3
 Adamstown, Pa., 603. 15 K 6
 Adamsville, Ala., a175. 42 C 3
 Adamsville, Ark. 44 H 7
 Adamsville, Mass., village, s.c.'95, 236. 8 C 2
 Adamsville, Mich., a200. 23 J 14
 Adamsville, Miss. 43 G 8
 Adamsville, New Brunswick. 62 D 3
 Adamsville, O., 335. 17 G 4
 Adamsville, Ontario. 60 D 3
 Adamsville, Pa., a150. 16 B 3
 Adamsville, R. I., a400. 10 L 3
 Adamsville, S. C. 37 J 2
 Adamsville, Tenn., 459. 41 E 4
 Adamsville, Utah. 54 K 4
 Adamville, Quebec. 61 J 8
 Adana, Turkey in Asia, a45,000. 101 F 4
 Adana (vilayet), Turkey in Asia, '85, 402,439. 101 F 4
 Adanero, Spain. 83 H 4

Adang Bay, Borneo	116 E 5	Adi-Kishl (Mt.), Africa	110 M 6	Adna, Abyssinia, a5,000	110 Q 7	Afton, N. Mex.	55 H 6
Adare, Ireland, '91, 516	79 D 6	Adi Ming Bosso (Mt.), Africa	110 M 6	Adula or Rhielwald Alps, Switzerland	91 K 5	Afton, N. Y., 683	12 L 7
Adario, O., a125	17 F 3	Adin, Cal., a375	56 E 1	Adullis Bay, Africa (see Annesley Bay)	110 R 7	Afton, Nova Scotia	62 H 4
Adasburg, Ga.	38 L 1	Adina, Tex.	46 K 7	Adumasi, Africa	111 F 7	Afton, S. Dak.	27 E 2
Adaton, Neb.	2 B 1	Adirampatnam, British India, '91, 10,748	105 G 14	Adumre, Africa	110 K 8	Afton, Va.	34 F 4
Adelaide, Australia, '91, 192	11 F 5	Adirondack, N. Y., a200	12 P 4	Adun Gorlado, Africa	110 S 8	Afton, Wyo., a150	24 H 9
Adairville, Ia.	28 A 2	Adirondack Mts., N. Y.	12 O 3	Advance, Ill.	21 J 7	Afton, Wis., a500	50 J 7
Adelchibak, Russia	99 J 7	Adisham, England	77 M 6	Advance, Ind., a125	19 C 4	Afton Junction, Ia.	28 F 5
Adel, Ky.	41 G 6	Adiwakru, Africa	111 E 9	Advance, Mich., a125	23 L 7	Aftun (region), Africa	111 C 6
Adella, Africa	111 G 9	Adji (province), Persia (see Irak Ajem)	103 D 4	Advance, Miss.	43 E 8	Afuera, Anegada de (island), Mexico	65 L 4
Adella (river), Italy	93 F 4	Adji, Africa	112 S 9	Advance, Mo., a200	31 N 10	Afuera, Anegada de (island), Mexico (on local map)	65 M 2
Adella, Rus (capes), Tuulu	111 J 1	Adji-Darla (gulf), Central Asia (see Karn Bugas)	160 H 4	Advance, N. C., a125	36 J 3	Afulle (region), Africa	111 D 6
Adeldak, British India	105 G 12	Adjan, Arabia	102 K 3	Advance, S. C.	37 G 4	Afura, Africa	111 G 9
Adella Spring, Australia	115 D 4	Adjman, Rumania	98 J 2	Adventure Sound, Falkland Islands, South America	72 F 14	Afu Shima (island), Japan	108 J 4
Adelbrook Point, British Columbia	63 D 4	Adjuta, British India (see Ajanta)	105 E 9	Advocate Harbor (place), Nova Scotia	62 D 4	Afzunbad, Persia	103 H 4
Adelbury, England	77 B 2	Adjuntas, Porto Rico, parish, '87, 16,288	684 C 3	Adwolf, Va.	34 E 3	Ag, Greece, '80, 885	99 F 3
Adelby Camp, Australia	115 F 3	Adkina, Cape, China	1074 H 4	Ady, Tex.	47 E 2	Agach, Kizil, Persia	103 B 3
Adelvey, Quebec	61 L 6	Adlal, G., a200	58 W 9	Adyville, Ind., a125	19 C 8	Agada, Africa	111 C 5
Adelleks, Tex.	46 M 8	Adlal, G., a200	58 W 9	Adyk, Russia	96 J 6	Agadem Oasis, Africa	110 K 6
Adelleville, Ill., 117	21 G 9	Adlal, W. Va.	35 D 2	Adzel, Russia	97 F 3	Agades, Africa, a7,000	111 J 6
Adelingham, Pa., a200	15 L 2	Adler, Ala.	42 C 5	Adzeli (island), Denmark	88 G 5	Agadir (in Tislat Oasis), Morocco	111 E 3
Adelington, Cape, Alaska	58 W 9	Adler, N. Dak.	26 G 2	Adzelt, Denmark, '90, 1,284	88 H 4	Agadir (on the Atlantic Ocean), Morocco	111 D 3
Adlington (Kent), England	77 J 5	Adlerberg (Mt.), Hungary	80 O 8	Adzelt, Denmark, '90, 1,284	88 H 4	Agadir Island, Africa	111 B 5
Adlington (Middlesex), England	77 H 5	Adler Kosteletz, Austrin	90 N 3	Adzelt, Denmark, '90, 1,284	88 H 4	Agal, Russia	97 J 9
Adlington (county), Ontario, '91, 24,151	60 H 3	Adlersberg, Denmark	88 J 5	Adzellan Islands, Italy	92 F 10	Agaiman, Russia	97 K 8
Adlis Ababa, Abyssinia	110 Q 8	Adlestrop, England	77 A 3	Adzellan Islands, Italy	92 F 10	Agalega Island, Africa	109 L 6
Adlison, Ala.	42 C 2	Adlington, England	76 O 2	Adzellan Islands, Italy	92 F 10	Agalta, Honduras	66 J 4
Adlison, Conn., a100	10 E 3	Adliswil, Switzerland, '88, 1,589	91 H 3	Adzellan Islands, Italy	92 F 10	Agamentheus, Mount, Me.	6 B 9
Adlison, Ill., 485	20 K 2	Adluu, Turkey in Asia	102 B 5	Adzellan Islands, Italy	92 F 10	Agan (region), Africa	111 C 6
Adlison, Ia.	28 E 2	Adluu, Turkey in Asia	102 B 5	Adzellan Islands, Italy	92 F 10	Agan, Gnam, Ladrone Is.	117 O 2
Adlison, Ky., a125	40 C 5	Adluu, British India	105 G 10	Adzellan Islands, Italy	92 F 10	Agan, Gnam, Ladrone Is.	117 O 2
Adlison, Mich., 425	23 N 14	Admah, Neb.	29 H 2	Adzellan Islands, Italy	92 F 10	Agan, Gnam, Ladrone Is.	117 O 2
Adlison, Miss.	43 F 8	Admah, Plain of, Africa	111 J 4	Adzellan Islands, Italy	92 F 10	Agan, Gnam, Ladrone Is.	117 O 2
Adlison, N. Y., 2,166	13 H 7	Adman, Ontario	60 J 2	Adzellan Islands, Italy	92 F 10	Agan, Gnam, Ladrone Is.	117 O 2
Adlison, N. Dak.	26 G 3	Admiralty Bay (Windward Islands), West Indies	684 H 10	Adzellan Islands, Italy	92 F 10	Agan, Gnam, Ladrone Is.	117 O 2
Adlison, O., a100	18 F 7	Admiralty Gulf, Australia	115 D 2	Adzellan Islands, Italy	92 F 10	Agan, Gnam, Ladrone Is.	117 O 2
Adlison, Ontario	60 K 3	Admiralty Inlet, Arctic Region	3 G 9	Adzellan Islands, Italy	92 F 10	Agan, Gnam, Ladrone Is.	117 O 2
Adlison, Pa., a300	16 D 7	Admiralty Inlet, Wash.	51 C 2	Adzellan Islands, Italy	92 F 10	Agan, Gnam, Ladrone Is.	117 O 2
Adlison (Co.), Vt., 22,277	7 B 6	Admiralty Island, Alaska	58 W 8	Adzellan Islands, Italy	92 F 10	Agan, Gnam, Ladrone Is.	117 O 2
Adlison, Vt., town, 900	7 A 6	Admiralty Island, Bismarck Archipelago	116 H 1	Adzellan Islands, Italy	92 F 10	Agan, Gnam, Ladrone Is.	117 O 2
Adlison (c.h.), W. Va., a400	35 F 4	Admiralty Islands, Bismarck Archipelago	116 H 1	Adzellan Islands, Italy	92 F 10	Agan, Gnam, Ladrone Is.	117 O 2
Adlison Jc., N. Y.	12 Q 4	Admiralty Peninsula, Arctic Region	3 L 2	Adzellan Islands, Italy	92 F 10	Agan, Gnam, Ladrone Is.	117 O 2
Adlisonpoint, Me., town, 1,022	6 H 6	Admiralty Sound, Chile	72 D 14	Adzellan Islands, Italy	92 F 10	Agan, Gnam, Ladrone Is.	117 O 2
Adlo, Africa	111 G 9	Admir, Kan., a250	32 F 3	Adzellan Islands, Italy	92 F 10	Agan, Gnam, Ladrone Is.	117 O 2
Adly, Wash.	51 H 1	Admont, Austria	90 J 8	Adzellan Islands, Italy	92 F 10	Agan, Gnam, Ladrone Is.	117 O 2
Adlyston, O., a175	18 A 8	Adna, Wash.	51 B 3	Adzellan Islands, Italy	92 F 10	Agan, Gnam, Ladrone Is.	117 O 2
Addegem, Belgium, '90, 3,740	84 B 6	Adna Sta., Wash.	51 B 3	Adzellan Islands, Italy	92 F 10	Agan, Gnam, Ladrone Is.	117 O 2
Adelsur, British India	104 C 8	Adaer, Va.	34 K 5	Adzellan Islands, Italy	92 F 10	Agan, Gnam, Ladrone Is.	117 O 2
Adel (region), Africa (see Adal)	110 R 8	Adcey, Wis.	24 E 8	Adzellan Islands, Italy	92 F 10	Agan, Gnam, Ladrone Is.	117 O 2
Adel, Ga., 527	38 E 9	Ado, Africa	111 H 9	Adzellan Islands, Italy	92 F 10	Agan, Gnam, Ladrone Is.	117 O 2
Adel (c.h.), Ia., s.c.'95, 1,081	28 E 4	Adobe Cr., Col.	53 H 6	Adzellan Islands, Italy	92 F 10	Agan, Gnam, Ladrone Is.	117 O 2
Adel, Mo.	30 E 3	Adobe Cr., Col.	53 M 6	Adzellan Islands, Italy	92 F 10	Agan, Gnam, Ladrone Is.	117 O 2
Adelner, Cape, Greenland	3 M 10	Adobtown, Mont.	49 D 4	Adzellan Islands, Italy	92 F 10	Agan, Gnam, Ladrone Is.	117 O 2
Adelaida, Cal., a200	57 E 7	Adobe Walls, Tex.	47 F 2	Adzellan Islands, Italy	92 F 10	Agan, Gnam, Ladrone Is.	117 O 2
Adelaida, Cuba	68 L 1	Adojevo, Russia	97 H 3	Adzellan Islands, Italy	92 F 10	Agan, Gnam, Ladrone Is.	117 O 2
Adelaida, Anstralia, '91, 37,837; '95, est. 39,958	115 F 6	Adolph, W. Va.	35 F 3	Adzellan Islands, Italy	92 F 10	Agan, Gnam, Ladrone Is.	117 O 2
Adelaida, Cape Colony, '91, 1,200	113 H 7	Adolph Bank, Oceanica	114 J 6	Adzellan Islands, Italy	92 F 10	Agan, Gnam, Ladrone Is.	117 O 2
Adelaida, Col.	53 H 5	Adolphe, Ontario	60 D 5	Adzellan Islands, Italy	92 F 10	Agan, Gnam, Ladrone Is.	117 O 2
Adelaide River, Australia	115 E 2	Adolphs, Ky., a100	40 D 7	Adzellan Islands, Italy	92 F 10	Agan, Gnam, Ladrone Is.	117 O 2
Adelboden, Switzerland	91 E 5	Adolphus, Tenn.	41 N 3	Adzellan Islands, Italy	92 F 10	Agan, Gnam, Ladrone Is.	117 O 2
Adelboden (valley), Switzerland (see Engstlental)	91 E 5	Adolphus Island, Australia	115 D 3	Adzellan Islands, Italy	92 F 10	Agan, Gnam, Ladrone Is.	117 O 2
Adelle, Ia.	15 L 1	Adolphstown, Ontario	60 H 3	Adzellan Islands, Italy	92 F 10	Agan, Gnam, Ladrone Is.	117 O 2
Adelclusen, Germany	85 J 10	Adone, Ariz.	55 A 6	Adzellan Islands, Italy	92 F 10	Agan, Gnam, Ladrone Is.	117 O 2
Adella, Neb.	29 A 1	Adoni, British India, '91, 26,243	105 F 12	Adzellan Islands, Italy	92 F 10	Agan, Gnam, Ladrone Is.	117 O 2
Adelle Land, Antarctic Region	2 H 9	Adoniram, N. C.	36 M 2	Adzellan Islands, Italy	92 F 10	Agan, Gnam, Ladrone Is.	117 O 2
Adelle, Ill., 256	20 F 1	Adony, Hungary	89 K 4	Adzellan Islands, Italy	92 F 10	Agan, Gnam, Ladrone Is.	117 O 2
Adelivaz, Turkey in Asia, a1,400	101 K 3	Adorf, Germany, '95, 4,744	86 M 15	Adzellan Islands, Italy	92 F 10	Agan, Gnam, Ladrone Is.	117 O 2
Adell, Okla.	48 J 4	Adorf, Germany (on travel map)	74 L 3	Adzellan Islands, Italy	92 F 10	Agan, Gnam, Ladrone Is.	117 O 2
Adell, Wis., a200	24 L 7	Adoskba, Africa	111 D 4	Adzellan Islands, Italy	92 F 10	Agan, Gnam, Ladrone Is.	117 O 2
Adelung, Germany, '95, 2,267	87 J 26	Adour (river), France	81 E 9	Adzellan Islands, Italy	92 F 10	Agan, Gnam, Ladrone Is.	117 O 2
Adelong, Anstralia	115 H 7	Adour (river), France (on travel map)	74 D 7	Adzellan Islands, Italy	92 F 10	Agan, Gnam, Ladrone Is.	117 O 2
Adelphi, Ia.	28 G 4	Adowa, Abyssinia (see Adna)	110 Q 7	Adzellan Islands, Italy	92 F 10	Agan, Gnam, Ladrone Is.	117 O 2
Adelphi, O., 489	18 E 5	Adra, Spain, '87, 9,029	83 K 8	Adzellan Islands, Italy	92 F 10	Agan, Gnam, Ladrone Is.	117 O 2
Adelphi Islands, Greece	99 J 2	Adramyti, Turkey in Asia (see Edremid)	101 B 3	Adzellan Islands, Italy	92 F 10	Agan, Gnam, Ladrone Is.	117 O 2
Adelphi Islands, Turkey in Asia	99 O 8	Adramyti, Gulf of, Turkey in Asia	101 B 3	Adzellan Islands, Italy	92 F 10	Agan, Gnam, Ladrone Is.	117 O 2
Adelsberg, Austria, '90, 3,597	90 J 12	Adrasas, Turkey in Asia	101 C 3	Adzellan Islands, Italy	92 F 10	Agan, Gnam, Ladrone Is.	117 O 2
Adelschlag, Germany	86 P 13	Adranas (river), Turkey in Asia	101 C 3	Adzellan Islands, Italy	92 F 10	Agan, Gnam, Ladrone Is.	117 O 2
Ademuz, Spain	83 L 4	Adrar (district), Africa	111 D 5	Adzellan Islands, Italy	92 F 10	Agan, Gnam, Ladrone Is.	117 O 2
Aden, Gulf of, Africa	110 T 7	Adrar (region), Africa	111 G 6	Adzellan Islands, Italy	92 F 10	Agan, Gnam, Ladrone Is.	117 O 2
Aden, Arabia, '91, 41,910	102 K 10	Adrar Ahemet (district), Africa	111 G 4	Adzellan Islands, Italy	92 F 10	Agan, Gnam, Ladrone Is.	117 O 2
Aden, Gulf of, Asia	102 K 10	Adrar Plateau, Africa (see Adghagh)	111 H 6	Adzellan Islands, Italy	92 F 10	Agan, Gnam, Ladrone Is.	117 O 2
Aden, N. Mex.	55 H 6	Adrar Settun (district), Africa	111 C 5	Adzellan Islands, Italy	92 F 10	Agan, Gnam, Ladrone Is.	117 O 2
Aden, Tenn.	41 G 3	Adrasandk River, Afghanistan	103 J 4	Adzellan Islands, Italy	92 F 10	Agan, Gnam, Ladrone Is.	117 O 2
Aden, Va.	34 H 3	Adra Vesada Mountains, Santo Domingo	68 D 5	Adzellan Islands, Italy	92 F 10	Agan, Gnam, Ladrone Is.	117 O 2
Adena, O., a150	17 J 1	Adria, Italy, '81, 7,642	93 M 4	Adzellan Islands, Italy	92 F 10	Agan, Gnam, Ladrone Is.	117 O 2
Adenara Is., Dutch East India	116 F 6	Adrian, Ga., a150	38 F 6	Adzellan Islands, Italy	92 F 10	Agan, Gnam, Ladrone Is.	117 O 2
Adenan, Germany	86 M 4	Adrian, Ill., a175	20 C 4	Adzellan Islands, Italy	92 F 10	Agan, Gnam, Ladrone Is.	117 O 2
Adendorp, Cape Colony, '91, 318	113 G 7	Adrian, Kan.	32 F 2	Adzellan Islands, Italy	92 F 10	Agan, Gnam, Ladrone Is.	117 O 2
Adentro, Anegada de (island), Mexico	65 L 1	Adrian (c.h.), Mich., '90, 8,756; '97, a9,850	23 N 14	Adzellan Islands, Italy	92 F 10	Agan, Gnam, Ladrone Is.	117 O 2
Aderah (region), Africa (see Adrar)	111 G 6	Adrian, Minn., s.c.'95, 1,072	25 B 6	Adzellan Islands, Italy	92 F 10	Agan, Gnam, Ladrone Is.	117 O 2
Aderbaijan (province), Persia (see Azerbaijan)	103 B 2	Adrian, Mo., 613	31 D 8	Adzellan Islands, Italy	92 F 10	Agan, Gnam, Ladrone Is.	117 O 2
Adereg, Africa	111 C 5	Adrian, N. Y., a300	13 G 7	Adzellan Islands, Italy	92 F 10	Agan, Gnam, Ladrone Is.	117 O 2
Aderer (region), Africa (see Adrar)	111 G 6	Adrian, N. Dak.	26 F 3	Adzellan Islands, Italy	92 F 10	Agan, Gnam, Ladrone Is.	117 O 2
Aderev (Mt.), Greece	99 H 6	Adrian, O., a300	17 D 2	Adzellan Islands, Italy	92 F 10	Agan, Gnam, Ladrone Is.	117 O 2
Aderno, Italy, '81, 19,180	94 M 13	Adrian, Wash.	51 F 2	Adzellan Islands, Italy	92 F 10	Agan, Gnam, Ladrone Is.	117 O 2
Adersburb, Austria	90 N 2	Adrianople (village), Turkey in Europe, est. 836,044	98 J 7	Adzellan Islands, Italy	92 F 10	Agan, Gnam, Ladrone Is.	117 O 2
Adgetville, Ga.	38 D 5	Adriatic, Mare (sea), Italy	93 N 6	Adzellan Islands, Italy	92 F 10	Agan, Gnam, Ladrone Is.	117 O 2
Adger, Ala., a500	42 C 4	Adriatic Sea, Italy	92 G 3	Adzellan Islands, Italy	92 F 10	Agan, Gnam, Ladrone Is.	117 O 2
Adgers, S. C.	37 F 3	Adria Veneta, Italy (see Adria)	93 M 4	Adzellan Islands, Italy	92 F 10	Agan, Gnam, Ladrone Is.	117 O 2
Adghagh Plateau, Africa	111 H 6	Adrie, Scotland	78 K 5	Adzellan Islands, Italy	92 F 10	Agan, Gnam, Ladrone Is.	117 O 2
Adghar, Birket, Arabia	102 J 2	Adro, Italy	93 G 3	Adzellan Islands, Italy	92 F 10	Agan, Gnam, Ladrone Is.	117 O 2
Adham (river), Turkey in Asia	101 L 5	Adshur, El, Turkey in Asia	102 L 4	Adzellan Islands, Italy	92 F 10	Agan, Gnam, Ladrone Is.	117 O 2
Adhol, British India	104 C 8	Adston, England	77 C 2	Adzellan Islands, Italy	92 F 10	Agan, Gnam, Ladrone Is.	117 O 2
Adhman, Russia	101 L 2	Adu (region), Africa	111 E 9	Adzellan Islands, Italy	92 F 10	Agan, Gnam, Ladrone Is.	117 O 2
Adhman, Turkey in Asia	101 H 4	Adu, Kot, British India	104 C 4	Adzellan Islands, Italy	92 F 10	Agan, Gnam, Ladrone Is.	117 O 2
Adhar Island, Africa	110 P 4			Adzellan Islands, Italy	92 F 10	Agan, Gnam, Ladrone Is.	117 O 2
Adhu, Tex.	46 J 4			Adzellan Islands, Italy	92 F 10	Agan, Gnam, Ladrone Is.	117 O 2
Adige (river), Italy	93 M 4			Adzellan Islands, Italy	92 F 10	Agan, Gnam, Ladrone Is.	117 O 2
Adige (river), Italy (on travel map)	93 L 6			Adzellan Islands, Italy	92 F 10	Agan, Gnam, Ladrone Is.	117 O 2
Adigetto (river), Italy	74 K 4			Adzellan Islands, Italy	92 F 10	Agan, Gnam, Ladrone Is.	117 O 2
Adigret, Abyssinia	110 Q 7			Adzellan Islands, Italy	92 F 10	Agan, Gnam, Ladrone Is.	117 O 2
Adl Island, New Guinea (Dutch)	113 H 5			Adzellan Islands, Italy	92 F 10	Agan, Gnam, Ladrone Is.	117 O 2

Aglie, Italy	93 C 4	Aguliar (Córdoba), Spain '87,	83 H 7	Aigen, Austria (on travel map)	74 M 4	Airdrie (town), Scotland (on lo-	78 E 2
Aglisli, Ireland	79 F 7	12,451	83 H 7	Algina (island), Greece (see		cal map)	
Aglu, Morocco	111 D 3	Agullar (Palencia), Spain	83 H 2	Algina)	99 J 5	Aird River, New Guinea	116 H 2
Agnadello, Italy	93 G 4	Agullas, Tex., a100	46 H 10	Algion, Greece (see Égion)	99 F 4	(British)	116 H 2
Agnanda, Greece, '89, 1,225	99 D 2	Agullas, Spain, '87, 10,042	83 L 7	Algje, Rivière à l' (river), Quebec	61 B 6	Aire, River, England	76 L 5
Aguanadeq, Africa	110 P 8	Agullas Bay, Santo Domingo	68 D 7	Algje, Switzerland, '88, 3,237	91 O 6	Aire (Pas-de-Calais), France,	
Aguanu, Lago d' (lake), Italy		Agullilla, Mexico	65 D 5	Algna, France	81 F 9	'91, 3,409	80 H 2
(crater drained)	94 S 9	Agulmes, Spain, '78, 2,479	83 N 9	Algnyai-du-Duc, France	82 K 5	Aire (Landes), France, '91, 4,551	81 E 9
Agueby (river), Africa	111 E 9	Aguirre, Porto Rico	68½ F 4	Algehelle, France	81 M 7	Aire (river), France	82 K 2
Agnes, Mount, British Columbia	63 F 3	Aguja, Punta (point), Peru	70 A 5	Algeperse, France, '91, 2,341	81 J 7	Airel, France (on travel map)	74 D 4
Agnes, Ga.	38 G 4	Agujerada, Punta de Peña		Algues (river), France	81 L 8	Airey, Miss., a100	43 F 0
Agnes, Quebec	61 N 7	(point), Porto Rico	68½ F 1	Algues-Mortes, France, '91, 3,981	81 D 11	Aireya, Md.	33 M 5
Agness, Mich.	43 F 8	Agulhas, Cape, Cape Colony	113 E 8	Alguesmorles, Golfe d' (gulf),		Airfield, Va.	34 K 7
Agnetien, Hungary, a3,000	89 Q 6	Agulhas Bank, Indian Ocean	2 K 6	France	81 D 11	Airle, Minn.	25 A 5
Agnew, Cal.	56 D 5	Agulhas Current, Indian Ocean	1 U 13	Algues-Vives, France	81 D 11	Airle, N. C.	36 O 2
Agnew, Mich., a100	23 J 12	Agullitsa, Greece, '89, 2,395	99 D 5	Alguille, Pointe de l' (point),		Airle, Ontario	60 E 3
Agnew, Neb.	29 H 2	Aguna, Africa	111 F 9	France	80 D 6	Airle, Ore., a100	52 B 2
Agnew, Wia.	24 E 2	Agurwada, British India	105 N 11	Alguille, Verte (Mt.), France	81 N 7	Airle, Scotland	78 K 6
Agnewa Hill, Ireland	79 K 2	Agus, Wady, Africa	111 G 6	Alguilles, France	81 M 8	Airmount, Missa.	43 E 3
Agni, Morocco	111 E 3	Agusan River, Philippine Is-		Alguillon, France, '91, 3,119	81 F 8	Airobol, Turkey in Europe	98 K 7
Agno, Philippine Islands	118 B 4	laada	118 F 8	Alguines, France	81 H 11	Airolo, Italy, '81, 4,896	94 R 12
Agnoone, Italy, '81, 6,179	94 Q 11	Agutaya (island), Philippine		Algu, Manchuria, a15,000	107 M 1	Airolo, Switzerland, '88, 916	91 H 5
Agno River, Philippine Islands	118 C 4	islands	118 C 7	Algurande, France	80 G 6	Airolo, Switzerland (on travel	
Agnos, Ark.	44 J 2	Agyla, Greece (see Agla)	99 G 1	Alha, Turkey in Asia	102 D 5	map)	74 J 5
Agua Clara, Brazil	71 H 7	Agzagar (plateau and region),		Al-ha-cheng, Manchuria	107½ K 2	Airth (village), Scotland, '91, 440	78 F 1
Agua de Madeiros, Portugal	83 C 5	Africa	111 H 5	Alja, Africa	111 H 7	Airur (Mt.), Africa	111 D 5
Agodi, Africa	110 P 8	Ahangatou (island), Low Archi-		Alkawa, Japan, '87, est. 11,431	108 H 5	Airvault, France	80 E 6
Agogna (river), Italy	93 E 4	pelago	117 N 8	Alken, Ala.	42 E 7	Airville, Pa., a400	15 K 7
Agogo, Africa	111 F 9	Ahar, Persia	103 B 1	Alkeo, Ill.	20 E 1	Airy, Mt., Cal.	56 E 3
Agoli Bu, Sidl, Africa	110 K 3	Ahascragh, Ireland	79 E 5	Alken, N. Y.	12 O 6	Airy, Mt., Nev.	54 E 3
Agomaka Island, Canada	59 O 6	Ahaus, Germaoy, '95, 3,095	85 II 4	Alken, Pa., a250	16 E 3	Airy Dagb (Mt.), Russia	101 L 3
Agordo, Italy, '81, 853	93 M 2	Ahausen, Germany	86 P 12	Alken (Co.), S. C., 31,822	37 E 4	Airydale, Pa., a150	16 G 6
Agorianni, Greece, '89, 1,118	96 F 3	Aherlow River, Ireland	79 E 7	Alken (c.h.), S. C., 2,362	37 E 4	Airyk Tau (Mt.), Central Asia	96 L 6
Agosta, Italy (see Augusta)	94 N 14	Ahil (island), Low Archipelago	117 L 7	Alkens, Canada	63 K 4	Alsch (river), Germany	86 N 12
Agosta, O., n700	17 D 3	Ahigunran, Afghanistan	103 M 3	Alkeuteon, Ga.	38 D 5	Alsey (Haute-Saône), France	82 M 5
Agot, Africa	110 P 8	Ahiparu Bay, New Zealand	117 D 1	Alkin, Md.	33 L 2	Alsey-sur-Seine, France	82 K 5
Agout (river), France	81 II 9	Ahir, British India	105 H 10	Alkhan, Bulgaria	98 J 5	Aishihk, Canada	63 B 1
Agua (and cantonnement), British		Ahitra, Africa	110 K 4	Allano, Italy	94 Q 12	Aishihk Lake, Canada	63 B 1
India, '91, 168,662	104 F 6	Ahkaf, El (district), Arabia.	102 K 8	Alliet, Africa	110 Q 7	Aiale, Mo.	31 G 11
Agua, Kan., a300	32 C 2	Ahkaf, Sandy Desert of El,		Ailey, Ga., a125	38 F 7	Alise (river), Belgium	84 G 8
Agrakhan, Gulf of, Russia	96 J 7	Arabia	102 K 8	Allingnae Islands, Marshall Is.	117 K 2	Alise (department), France,	
Agram, Hungary, '90, 37,529	89 H 6	Ahkaf Desert, El, Arabia (see		Allant, France	82 G 5	'96, 541,613	82 H 1
Agram, Hungary (on travel		Sandy Desert of Roba-el-		Allévillers, France	82 N 5	Alise (river), France	82 G 2
map)	74 N 6	Khalil)	102 L 6	Allipont, France	82 K 2	Aisy, France	82 J 5
Agram (comitat), Hungary (see		Ahden, Germany	85 G 9	Ailly, France	82 E 1	Aitch, O., a125	18 H 5
Zágráb)	89 G 6	Ahien, Germany, '95, 5,594	85 J 6	Ailly-sur-Noye, France	82 E 1	Aith (Fellar; Shetland Is.),	
Agram Oasis, Africa	110 J 6	Ahl Heden (plateau), Denmark	88 E 4	Al La, French Indo-China	106 H 6	Scotland	78 N 2
Agramant, Spain	83 O 3	Ahborn, Germany	85 G 7	Alisa Craig, Ontario, '91, 732	60 D 4	Aith (Mainland; Shetland Is.),	
Agrapha, Greece, '89, 474	99 E 2	Ahhorn, Germany (on travel map)	74 H 2	Alisa Craig (island), Scotland,		Scotland	78 N 3
Agreda, Spain	83 K 3	Ahl Morrah (tribe), Arabia	102 L 5	'91, 27	78 F 9	Aitkin (Co.), Minn., s.c.'95,	
Agredem, Africa	111 H 6	Ahmadabad, British India (see		Aluk Island, Marshall Is.	117 L 2	5,224	25 D 3
Agri (river), Italy	94 U 14	Ahmedabad)	104 D 8	Alwag, Africa	112 S 10	Aitkin (c.h.), Minn., s.c.'95,	
Agria Grabusa Island, Crete	99 A 7	Ahmar, Bir, Africa	110 K 5	Alwag, Africa	81 C 2	1,670	25 D 3
Agriani, Greece, '89, 452	99 G 6	Ahmar, Jebel (Mt.), Turkey in		Almeo Island, Society Is. (see	81 D 11	Ait Lidr, Morocco	111 E 3
Agrib, Jebel (Mt.), Egypt (see		Asia	101 F 4	Elmeo)	117 F 7	Ait Meuu, Morocco	111 D 3
Jebel Garib)	110 P 3	Ahmr, Wady el- (river), Tur-		Almoia, Africa	112 Q 9	Aitos, Eastern Rumelia	98 K 6
Agriola, Ala.	42 F 5	key in Asia	101 K 5	Almorés, Serra dos (Mts.), Brazil	71 J 7	Aitrah, Germany	86 R 10
Agriola, Canada	63 H 3	Ahmedabad (and cantonnement),		Almskaia, Siberia	100 Q 3	Aitutaki (island), Cook Is.	117 K 9
Agriola, Ga.	38 F 5	British India, '91, 148,412	104 D 8	Almwel, La.	45 E 3	Aiu Islands, Dutch East India.	116 H 4
Agricultural Col., Mich., a300	23 N 12	Ahmed-Ghurab (tribe), Egypt.	110 Q 5	Ain, Jebel (Mt.), Africa	110 P 7	Aiu Ures, Jebel (Mt.), Arabia	102 K 9
Agricultural College, Miss.	43 G 4	Ahmedi, Persia	103 G 6	Ain, Ghubbet el (hay), Arabia	102 L 9	Aivall (Sivas), Turkey in Asia	101 G 3
Agri Dagb (Mt.), Russia	101 K 3	Ahmednagar (and cantonnement),		Ain, Guntur, a100	44 H 6	Aivall, Turkey in Europe	98 E 8
Agriqua (island), Ladrone Is.	117 N 3	British India, '91, 41,689	105 E 10	Ain, Port d', France	81 L 7	Aivallik, Turkey in Asia	101 B 3
Agriquan Island, Ladrone Is.	117 M 1	Ahmedpur, British India, a9,000	104 C 5	Ain (department), France, '96,		Aivallik, Brusa)	101 B 3
Agriqlon, Greece (see Vrakhori)	99 D 3	Ahmie Harbor, Ontario	60 F 2	351,569	80 L 6	Aivuald, Va.	34 H 7
Agropoli, Italy	94 R 14	Ahnapee, Wis., s.c.'95, 1,603	24 M 5	Ain (river), France	80 L 6	Aix, France, '91, 28,357	81 G 11
Agtelek, Hungary	89 M 3	Ahoghill, Ireland, '91, 788	79 J 2	Ain, El, Turkey in Asia	101 M 7	Aix, France (on travel map)	74 G 7
Agua, Volcano, Guatemala	66 E 5	Ahorca Lagarto, Colombia	69 M 2	Aio Belda, Algeria, '91, 2,173	111 H 2	Aix (les-Bains), France, '91,	
Agua, Sierra del (Mts.), Santa		Ahoskie, N. C., a100	36 Q 2	Ain Berka, Hammada (desert),		commune, 6,296; town, 3,752.	81 L 7
Domingo	68 D 6	Ahaura, British India, '91, 11,631	104 J 3	Africa	111 D 4	Aix (les-Bains), France (on	
Agua Caliente, Nicaragua	66 L 7	Ahrensböck, Germany	85 D 11	Ainogol, Turkey in Asia	101 C 3	travel map)	74 H 6
Aguaate, Cuba	68 E 2	Ahrweiler, Germany, '95, 4,776	86 L 5	Ain-el-Geraim, Morocco	111 D 3	Aix, Ile d' (island), France	81 D 7
Aguada, Colombia	70 B 2	Ahse (river), Germany	85 J 7	Ain-el-Kam, Turkey in Asia	101 H 5	Aix, Mt., Wash.	51 D 3
Aguada, Mexico	64 N 8	Ahuacatlan, Mexico	64 E 2	Ain-el-Kieh, Africa	110 N 6	Aix-d'Angillon, Les, France	82 F 6
Aguada, Porto Rico, parish,		Ahuacatlan (partido), Mexico,		Ain-el-Mur, Egypt	110 O 5	Aixe, France	81 G 7
'87, 9,536	68½ B 2	'94, 36,558	64 B 2	Ain-el-Wady, Egypt	110 N 4	Aix-en-Othe, France	82 H 4
Aguada, Uruguay	72 J 13	Ahuachapám, Salvador, '92,		Ain-et-Taleb, Turkey in Asia	101 K 5	Aix-la-Chapelle, Germany (see	
est.5,000	68½ A 2	a12,000	66 F 6	Ainger, Mich., a100	23 L 13	Aachen)	86 L 3
Aguañilla (division), Porto Rico	68½ B 2	Ahuachapám (department), Sai-		Ain Hamid (well), Africa	110 O 6	Aix Sta., Wis.	24 E 5
Aguañilla, Puerta de (port),		vador, '92, a37,000		Ain Ibn, Turkey in Asia	102 C 6	Aiyu Island, Solomon Is.	117 L 5
Porto Rico	68½ A 2	Ahuaculo (canton), Mexico, '94,		Ain-ibn Feld, Arabia	102 J 4	Aizenay, France	80 D 6
Aguañales, Cuba	68 K 1	68,407		Ain-Jebel (Mt.), Africa	110 O 6	Ajaccio, France, '91, 20,197	81 L 11
Aguañales Bay, Cuba	68 K 2	Ahuaculo (Jalisco), Mexico, '94,		Ain-Jebel (Mt.), Africa	110 O 6	Ajaccio, Golfe d' (gulf), France	81 L 11
Aguañales, Mexico	64 J 4	7,428		Ain Khaman, Egypt	110 O 4	Ajal (river), British India	104 L 8
Agua Maré, Brazil	71 K 4	Ahuaculo (San Luis Potosí),		Ain Kibrit, Africa	110 L 3	Ajaigarh, British India	104 H 7
Aguan, Rio (river), Honduras	66 K 4	Mexico	65 E 1	Ain Madhi (district), Algeria	110 G 2	Ajakshehr, Persia	103 A 2
Aguañavea, Mexico	64 J 5	Ahua Point, Hawaii	118 M 9	Ain-Meharig, Egypt	110 O 4	Ajane, Arabia	102 K 5
Aguañay (river), Argentina	72 F 9	Ahuarico (river), Colombia	70 B 4	Ain Melah, Algeria	111 H 2	Ajanta, British India	105 E 9
Aguañay (river, Matto Grosso),		Ahuaya missú (river), Brazil	71 G 6	Ain Milla, Algeria	111 H 1	Ajayan, Point, Guam, Ladrone Is.	117 O 3
Brazil	70 F 7	Ahun, France	81 G 7	Ain Mokra, Algeria	111 H 1	Ajdibia, Kasr-el, Egypt	110 N 3
Azuapehy (river, São Paulo),		Ahuñui (island), Low Archipelago	117 N 7	Ain Naga, Africa	110 M 3	Ajeho, Manchuria (see Ashehoh)	107 M 1
Brazil	71 G 8	Ahus, Sweden	95 J 9	Ain Ralan, Egypt	110 N 3	Ajemor Plain, Africa	111 G 4
Aguarati, Bolivia	70 E 7	Ahuavec, Cal.	57 F 5	Ain Sani, Egypt	110 N 3	Ajer-ndji, Sumatra	116 B 5
Aguaruy Gunzu, Rio (river),		Ahwaz, Arabia	102 K 9	Ain Saïda, Turkey in Asia	101 L 7	Ajerud, In, Africa	110 J 4
Paraguay	72 F 8	Ahwaz (Kain), Persia	103 J 4	Ain Salah, Africa (see Isalala)	111 G 4	Ajir, Punta (point), Colombia	70 B 3
Aguaes (river), Spain	83 M 3	Ahwaz (Khuzistan), Persia,		Abdeale, England	76 M 2	Aji, Alto de (Mt.), Cuba	68 H 2
Aguaes Bellas, Brazil	71 K 5	a2,000	103 O 5	Ain S-fra, Algeria	111 F 2	Aji (river), Persia	103 A 2
Aguaes Buenas, Porto Rico,		Ai, France (see Ay)	82 J 2	Ain Shabat, Africa	110 M 2	Aji, Mount, Africa	112 O 10
parish, '87, 6,787	68½ F 2	Ai, N. C.	36 M 2	Ain Shair, Morocco	111 F 2	Ajigasawa, Japan, '86, est. 4,806	108 J 3
Aguañales, Mexico, '94,		Ai, O., a125	17 C 1	Ain Shelk, Egypt	110 N 4	Ajila, Bu, Africa	110 J 2
est.5,000	68½ A 2	Ai, Tebn.	41 K 2	Ainslie, Lake, Nova Scotia	62 H 3	Ajr, Ras (cape), Africa	110 J 2
Aguañales (partido), Mexico,		Aiag-kum-kul (lake), Tibet	107 D 3	Ainslie, Wash.	51 C 3	Ajtuz, Gulf (lake), Turkey in Asia	101 D 4
'95, 31,619	65 D 2	Aiais, Africa	113 C 4	Ain Solota, Turkey in Asia	101 C 4	Ajull, Turkey in Asia	102 D 7
Aguañales (state), Mexico,		Aian Islands, Arctic Region	3 D 2	Ainsworth, British Columbia	63 G 4	Ajmer, British India (see	
'95, 104,002	65 D 1	Aian Islands, Siberia	100 T 2	Ainsworth, England	76 P 2	Ajmir)	104 E 6
Agua Suela, Colombia	69 M 2	Albar, Russia	97 J 9	Ainsworth, In., s.c.'95, 304	28 K 5	Ajmer (province), British In-	
Agua Verde, Laguna (lake),		Albaro, Africa	110 Q 7	Ainsworth, Kan.	32 A 3	dia (see Ajmir Merwara)	104 E 7
Mexico	64 H 4	Aibling, Germany	86 R 15	Ainsworth (c.h.), Neb., 733	29 E 1	Ajmir, British India, '91, 68,843	104 E 7
Agudo, Spail	83 H 6	Aibonito, Porto Rico, parish,		Aitab, Turkey in Asia, a20,000	101 G 4	Ajmir Merwara (province),	
Agueda, Portugal, '78, 3,883	83 D 4	'87, 6,329	68½ F 3	Ain Taiba, Algeria	111 H 3	British India, '91, 542,358	104 E 7
Agueda (river), Portugal	83 F 4	Aieba, Böhmisch, Austria	90 K 2	Aintas River, Africa	113 E 4	Ajtuz, Port, Egypt	110 U 5
Agulfer, Fort, Argentina	72 E 8	Aiefach, Germany	86 Q 13	Aitatushant, Algeria, '91,		Ajstrup, Denmark	88 G 2
Aguljan Island, or Agrigan,		Aiechi (division), Japan, '96,		4,135	111 F 2	Ajuchitlan, Mexico	65 F 5
Ladrone Is.	117 N 3	est. 1,557,000	108 E 1	Ain Umast, Morocco	111 D 3	Ajun Musa, Egypt	110 S 5
Agulla, Punta del (point),		Aid, Ga.	38 E 3	Ain Wabra, Arabia	102 L 4	Ajunta, British India (see	
Porto Rico	68½ A 4	Aidenbach, Germany	86 P 17	Aiquite, Bolivia, a1,200	70 D 7	Ajanta)	105 E 9
Agulla, Punta de la (point),		Aidb, Turkey in Asia, a35,000	101 B 4	Air (kingdom), Africa	111 J 6	Akph, Ras (cape), Arabia	102 M 8
Spain	83 O 6	Aidindjk, Turkey in Asia	101 B 2	Air, Point of, Wales	72 F 6	Akabah, Gulf of, Egypt	110 P 3
Agullar, Col., a700	53 J 8	Aidone, Italy, '81, 6,664	94 L 14	Airacunes, France	82 D 1	Akabah, El, Turkey in Asia	102 F 3

- Akabath-esh-Shamie, Turkey in Asia 102 F 3
 Akabil Oasis, Africa 111 G 4
 Akaburpur, British India 104 L 2
 Akadinar, Bulgaria 98 K 5
 Akakia, Russia 96 M 2
 Akamagasaki, Japan, '94, est. 35,384 108 E 6
 Akagi, Japan 108 E 8
 Akar, Africa 101 G 6
 Akarau, Turkey in Asia 101 D 3
 Akaratin, Africa 111 D 6
 Akarua, New Zealand, '91, 571 117 E 8
 Akasuki, Japan 108 F 6
 Akashe, Egypt 110 O 5
 Akashi, Japan, '87, est. 18,824 108 G 6
 Akassa, Africa 111 H 9
 Akatebekole, Russia 97 L 9
 Akau, Plain of, Africa 111 J 4
 Akavand, Turkey in Asia 101 K 3
 Ak-bordy Pass, East Turkestan 107 A 3
 Akboko, Africa 112 M 9
 Akbunar, Turkey in Asia 101 E 3
 Akcar, Bulgaria 98 E 5
 Akcha, Afghanistan, 88,000 108 M 2
 Akchl, East Turkestan 107 B 2
 Akchum, Russia 96 L 3
 Ak Dagh (Mt.), Turkey in Asia 101 C 4
 Ak Dagh (Mt.), Turkey in Asia 101 F 3
 Ak Dagh (Mt.), Turkey in Asia 101 F 3
 Ak Dagh (Mt.), Turkey in Asia 101 F 3
 Ak Derband, Persia 103 J 2
 Akhdar, Kum-el, Egypt 110 Q 2
 Akela (district), Africa 111 E 6
 Akely, England 77 D 2
 Akely, Minn. 25 C 3
 Akon, Germany, '95, 6,811 85 J 14
 Akonham, England 77 M 2
 Aker, Vestre, Norway 95 C 1
 Akerman, Russia (see Akkerman) 97 G 8
 Akero (island), Norway 95 E 3
 Akers, La. 45 J 6
 Akers, Mo. 31 J 10
 Akershus (amt), Norway, '91, 99,111 95 G 6
 Akershus (fort), Norway 95 D 2
 Akersville, Ky., a125 40 E 6
 Akersville, Pa., a100 16 F 7
 Akerrud, Africa 111 D 6
 Akerruf, Africa 111 H 7
 Ak Gol (lake), Turkey in Asia 101 G 2
 Akhalkalaki, Russia, est. 4,303 96 H 7
 Akhalkikh, Russia, '91, 16,116 96 H 7
 Akhalkikh, Russia (see Akhalkalaki) 96 H 7
 Akhand, Kila, Afghanistan 103 O 3
 Akhdar, Jebel (Mt.), Africa 110 M 2
 Akhdar, Kasr-el, Turkey in Asia 102 F 3
 Akhdar, Jebel (Mt.), Oman 102 O 5
 Akherjit, Africa 111 C 5
 Akhissar (Constantinople), Turkey in Asia 101 D 2
 Akhissar (Smyrna), Turkey in Asia, a12,000 101 C 3
 Akhissar, Turkey in Europe (see Krola) 98 B 7
 Akhladokampos, Greece 99 G 6
 Akhmim, Egypt, '82, 18,792 110 P 6
 Akhti, Russia 96 J 6
 Akhtuba (river), Russia 96 J 6
 Akhtyrka, Russia, est. 28,870 97 K 6
 Aki (old province), Japan 108 F 6
 Akiaki (island), Low Archipelago 117 O 9
 Aki, Wady el, Turkey in Asia 102 E 7
 Akiizuki, Japan 108 E 7
 Akik, Africa 110 Q 6
 Akik, Turkey in Asia 102 J 6
 Akilonda, Kongo Free State 112 O 12
 Akim (district), Africa 111 F 9
 Akime, Japan 108 E 8
 Akimovka, Russia 97 K 7
 Akin, Ill., a150 21 H 10
 Akinform, Ark. 44 F 5
 Akias, Ind. Ty. 48 N 3
 Akiasville, Mo. 100 30 G 7
 Akir, Palestine 102 B 8
 Akishi Bay, Japan 108 M 2
 Akita, Japan, '87, est. 30,343 108 J 4
 Akita (division), Japan, '96, est. 755,000 108 E 1
 Akjusher, Turkey in Asia 101 E 4
 Akkn (district), Turkey in Asia 102 C 6
 Akka, Turkey in Asia (see Acre) 102 B 6
 Ak Kalch, Fort, Persia 103 F 2
 Ak Kalch (near Ardebil), Persia 103 C 1
 Ak Kalch (near Sebzevar), Persia 103 G 2
 Ak Katal, Persia 103 C 2
 Akka Solaki (Mt.), Norway 95 N 2
 Akkerman, Russia, est. 43,943 97 G 8
 Akkra, Africa, a20,000 111 G 9
 Akkumans Shool, Tonga 117 B 6
 Akkora, British India 104 F 7
 Akmanget, Russia 97 I 9
 Ak Metchul, Russia 97 J 9
 Akmolnisk, Central Asia, '89, 5,447 100 K 3
 Akmolnisk (province), Central Asia, '97, 683,721 100 K 3
 Akmolnisk (province), Central Asia (see Akmolnisk) 100 K 3
 Akna Szentog, Hungary 89 Q 4
 Akodit, Africa 110 O 4
 Akodol, Africa 110 O 4
 Akoko (tribe), Africa 111 H 9
 Akoko Mountains, Africa 111 H 8
 Akola, British India, '91, 21,470 105 F 9
 Akongo, Africa 112 K 10
 Akot, British India, '91, 15,995 105 F 9
 Akpam (tribe), Africa 111 H 9
 Akpatok Island, Canada 59 R 4
 Akpote (tribe), Africa 111 H 9
 Akra, Africa (see Akkra) 111 G 9
 Akra, British India 104 M 3
 Akra, N. Dak. 26 G 1
 Akra, Turkey in Asia 102 F 4
 Akra, Jebel (Mt.), Turkey in Asia 101 G 5
 Akrah, Palestine 102 C 8
 Akragal, Russia 101 M 2
 Akarak, Turkey in Asia 101 L 3
 Akra, Greece, '89, 805 99 F 4
 Akreb, Turkey in Asia 101 K 4
 Akreyri, Iceland 88 P 2
 Akridge, Ga. 38 C 10
 Akroas (Indian tribe), Brazil 71 H 5
 Akron, Ala., a200 42 B 5
 Akron (c.b.), Col., 559 53 M 2
 Akron, Ind., a700 19 D 2
 Akron, Ia., s.c. '95, 910 28 A 2
 Akron, Mich., a475 23 O 10
 Akron, Mo. 30 E 3
 Akron, Neb. 29 F 2
 Akron, N. Y., 1,492 33 F 5
 Akron (c.b.), O., '90, 27,601; '97, a43,000 17 G 2
 Akron, Pa., 606 15 K 6
 Akropona, Africa 111 G 9
 Akropong (near Akkra), Africa 111 G 9
 Akropong (near Prabsu), Africa 111 F 9
 Akrotirion Kollas (point), Greece 99 O 3
 Akrotiri, Cape, Greece 99 M 8
 Akrotiri Bay, Cyprus 101 E 5
 Akrotiri Peninsula, Crete 99 B 8
 Ak-sal (river), East Turkestan (see Aksu) 107 C 2
 Aksal, Russia 96 H 6
 Akseral, Turkey in Asia, a10,000 101 E 3
 Aksha, Siberia, est. 704 100 O 3
 Akshar (region), Africa 111 C 6
 Akshausht, Africa 111 O 6
 Akshehr, Turkey in Asia, a8,000 101 D 3
 Akshehr Lake, Turkey in Asia 101 D 3
 Aksu, East Turkestan, a40,000 107 C 2
 Aksu, Russia 101 N 2
 Aksu (Bursa), Turkey in Asia 101 C 2
 Ak Su (river), to Gulf of Adalia, Turkey in Asia 101 D 4
 Ak Su (river), to Jibun, Turkey in Asia 101 G 4
 Aksu (Sivas), Turkey in Asia 101 H 2
 Aksuzabar, Turkey in Asia 101 D 4
 Aksu River, East Turkestan 107 C 2
 Aktagh, East Turkestan 107 B 3
 Aktarsk Bay, Russia 96 G 6
 Aktasb, Russia 96 K 4
 Aktash, Turkey in Asia 101 F 4
 Aktavsk, Central Asia 100 K 4
 Aktehe Sher, Turkey in Asia 101 D 2
 Akte (peninsula), Greece 99 M 3
 Akteria, Turkey in Asia 101 G 4
 Aktium, Fort, Greece 99 C 3
 Aktuhinskoi, Central Asia 100 H 3
 Akuaia (lake), Africa (see Sebkhia Ijil) 111 C 5
 Akulle, Africa 110 R 7
 Akumdu, Africa 110 M 8
 Akumi Shima (island), Japan 108 O 6
 Akuae, Japan 108 E 7
 Akun I., Alaska 58 G 9
 Akuouko, Bango, Africa 112 L 14
 Akureyri, Iceland (see Akreyri) 88 P 2
 Akurria (Indian tribe), Dutch Gulana 71 F 3
 Akuse, Africa 111 F 9
 Akuseki Shima (island), Japan (see Akun) 108 P 5
 Aku Shima (island), Japan 108 P 5
 Akutan I., Alaska 58 F 9
 Akutan Pass, Alaska 58 F 9
 Akwamu, Africa 111 G 9
 Akgab, Burma, '91, 37,938 106 A 4
 Akgab (district), Burma, est. 300,000 106 A 4
 Akgerman, Russia (see Akkerman) 97 C 8
 Ala, Africa 110 Q 7
 Ala (tribe), Africa 110 R 8
 Ala, Austria, '90, 3,161 90 C 12
 Ala, El, Turkey in Asia 102 G 4
 Ala, Jebel (Mt.), Turkey in Asia 101 G 5
 Alaba (island), New Hebrides Islands (see Torres) 117 J 7
 Alabama, N. Y., a200 13 F 5
 Alabama (State), U. S., '90, 1,513,017 5 J 4
 Alabama (State), U. S. (large scale map of) 42 A 3
 Alabama, Wis. 24 A 3
 Alabama City, Ala. 42 E 3
 Alabama Cr., Ind. Ty. 48 K 4
 Alabara R., Ala. 42 B 8
 Alabaster, Mich., a225 23 O 9
 Alabat Island, Philippine Islands 118 D 5
 Alabuga, Russia 96 J 6
 Alacena, Sierra de (Mts.), Spain 93 F 7
 Alacina, Fla., a200 39 M 3
 Alachua (Co.), Fla., s.c. '95, 28,207 39 L 3
 Alacraes, Punta de (point), Cuba 68 B 1
 Alacran Reef, Mexico 64 O 6
 Alacriti Harbor, Bismarck Archipelago 116 H 1
 Ala Dagh (Mt.), Turkey in Asia 101 E 2
 Ala Dagh (Mt.), Turkey in Asia 101 E 3
 Ala Dagh (Mt.), Turkey in Asia 101 F 4
 Aladand, British India 104 C 2
 Aladja, Turkey in Asia, a1,250 101 F 2
 Aladja Dagh (Mt.), Russia 101 K 2
 Aladjin Galibu, Africa 110 K 8
 Alafa, Jebel (Mt.), Abyssinia 110 Q 8
 Alaga, Ala. 42 G 8
 Alagank, Alaska 58 R 6
 Alagheh, Mount, Russia 96 H 7
 Alagun, Eastern Rumelia 98 K 6
 Alagon, Brazil 72 G 8
 Alagoa Grande, Brazil 71 K 5
 Alagoas, Brazil, a15,000 71 K 5
 Alagoas (state), Brazil, '90, 648,009 71 K 5
 Alagouhas, Brazil 71 K 6
 Alagon, Spain 83 L 3
 Alagou (river), Spain 83 F 5
 Alabeta, Mount, Africa 110 R 7
 Alala, Turkey in Asia, a5,000 101 E 4
 Alaid Island, Japan 108 Q 1
 Alalika, Siberia 100 R 1
 Alal Mountains, Turkestan 103 O 1
 Alala, France, '91, 24,356 81 K 8
 Alais, France (on travel map) 74 G 6
 Alaja Khan, Turkey in Asia 101 G 3
 Alajuela, Costa Rica, '97, a15,000 66 L 9
 Alajuela (province), Costa Rica, '92, 57,203 66 L 9
 Alakkoa, Africa 111 J 7
 Alal-kul (lake), Central Asia 100 L 4
 Alalakeiki Channel, Hawaii 118 M 4
 Alamagan Island, Ladrones Is. 117 M 2
 Alamagan (Co.), N. C., 18,271 36 L 2
 Alamazan, Spain 83 K 3
 Alamtagagi, Africa 113 M 3
 Alambary, Brazil 72 G 8
 Alameda, Ala., a125 42 B 7
 Alameda, Cal., '90, 11,165; '97, a15,212 56 C 5
 Alameda (Co.), Cal., 93,864 57 D 5
 Alameda, Cal. (on local map) 56 J 2
 Alameda, Canada 63 L 4
 Alameda, N. Mex., a575 55 J 3
 Alameda, Spain, a4,500 83 H 7
 Alamillo, N. Mex. 55 J 4
 Alamitos, Mexico 64 K 6
 Alamilk, Afghanistan 103 M 2
 Alamo, Fla., a150 39 G 1
 Alamo, Ga., a100 38 F 7
 Alamo, Ind., 272 19 B 5
 Alamo, Mich., a125 23 K 13
 Alamo, Okla. 48 F 2
 Alamo, Philippine Islands 118 C 3
 Alamo (c.b.), Tenn., 340 41 C 3
 Alamo, Tex. 46 J 8
 Alamo, Wyo. 50 L 5
 Alamode, Mo. 31 K 10
 Alamo Mills, Tex. 46 N 4
 Alamos (Sonora), Mexico, '94, 5,808 64 D 4
 Alamos (Hidalgo), Mexico 65 H 2
 Alamosa Cr., 973 53 G 8
 Alamosa Cr., Col. 53 F 8
 Alamos Bay, Morocco 111 E 2
 Alamota, Kan. 32 B 3
 Alamuca, Miss., a125 43 G 6
 Alamuchoe, Ala. 42 A 6
 Alan, Kara, Eastern Rumelia 98 H 7
 Aland (river), Germany 85 G 14
 Aland Archipelago, Russia 97 B 1
 Alande, Africa 112 J 10
 Aland Haf (sea), Sweden 95 L 6
 Aland Island, Russia, a9,000 97 B 1
 Alangha (tribe), Africa 112 M 9
 Alanson, Mich., a250 23 M 7
 Alantbus, Ala. 42 A 2
 Alantbus, Kan. 32 B 3
 Alantbus, Tenn., a100 41 P 1
 Alantbus, Va. 34 H 3
 Alantbusgrove, Mo., a100 30 D 4
 Alantika, Mount, Africa 110 K 8
 Alatra Lake, Madagascar 112 S 14
 Alapaha, Ga. (see Allapaha) 38 E 9
 Alappal, British India (see Allepp) 105 F 15
 Alapayevak, Russia, est. 8,384 96 M 4
 Alapfield (Mt.), Norway 95 L 2
 Alapl, Turkey in Asia 101 D 2
 Alapa Point, Hawaii 118 F 1
 Alapines, Mexico 65 G 1
 Alarcou, Fort, Argentina 72 D 11
 Alarcou (district), Mexico, '94, 23,660 65 G 5
 Alarcou, Hernando de (explorer's route), North America 4 J 10
 Alarcou, Spain 83 K 5
 Alar del Rey, Spain 83 H 2
 Alargat Reef, Central America 66 N 4
 Alargah, Africa 110 K 8
 Alaro, Spain, '87, 5,876 83 P 5
 Alasha, Russia 101 N 3
 Ala-shan (district), Mongolia 107 G 3
 Ala-shan (Mt.), Mongolia 107 H 3
 Alashor, Turkey in Asia, a15,000 101 C 3
 Alashkerd, Turkey in Asia 101 K 3
 Alaska, Gulf of, Alaska 58 P 2
 Alaska, Ind., a200 19 C 6
 Alaska, Mich., a300 23 L 12
 Alaska, North America 4 A 4
 Alaska (Territory), U. S., '90, 32,052 5 E 5
 Alaska (Territory), U. S. (large scale map of) 58 J 1
 Alaska Mts., Alaska 58 O 6
 Alaska Pen., Alaska 58 J 9
 Alasio, Italy, '81, 3,850 93 D 6
 Alasio, Italy (on travel map) 74 J 7
 Alastara, Russia 97 D 1
 Alat, Turkey in Asia 101 L 6
 Alau-tau (Mt.), Central Asia 100 L 4
 Alau-tau (Mts.), Central Asia 100 K 4
 Alau-tau Mountains, Siberia 100 L 3
 Alateer, Russia (see Alatyra) 96 J 5
 Alatoz, Spain 83 L 5
 Alatri, Italy, '81, 5,483 94 O 11
 Alatriste (district), Mexico, '94, 32,052 65 H 4
 Alatsbam, Turkey in Asia 101 F 2
 Alatyra, Russia, est. 10,092 96 J 5
 Alausi, Ecuador 70 B 4
 Alaut, British India 104 E 8
 Alava (province), Spain, '87, 92,893 83 K 2
 Alavancia (volcano), Philippine Islands 118 B 7
 Alay Mountains, Turkestan (see Alai Mountains) 103 O 1
 Alayor, Spain, '87, 5,212 83 R 5
 Alba, Italy, '81, 8,961 93 D 5
 Alba, Mich., a550 23 M 8
 Alba, Mo., a300 31 D 10
 Alba, Oreg., a100 52 G 1
 Alba, Pa., 163 15 J 3
 Alba, Tex., a125 46 M 5
 Albacete, Spain, '87, 20,794 83 L 6
 Albacete (province), Spain, '87, 229,102 83 L 6
 Alba de Tormes, Spain 83 G 4
 Albaik, Denmark 88 G 2
 Albagh (district), Turkey in Asia 101 K 3
 Albak (district), Turkey in Asia 101 K 3
 Albaka, British India 105 H 10
 Albas, France 81 H 9
 Alban, Wis., a125 24 H 5
 Albania (region), Turkey in Europe 98 B 7
 Albanian Alps, North (Mts.), Turkey in Europe 98 B 6
 Alban Lake, Italy (see Lake of Albano) 94 N 11
 Alban Mountains, Italy 94 N 11
 Albano, Lake of, Italy 94 N 11
 Albano (Basilicata), Italy 94 U 13
 Albano (Roma), Italy, '81, 6,560 94 N 11
 Albano, Monte (Mt.), Italy (see Monte Caro) 94 N 11
 Albany, Australia, a3,000 115 B 6
 Albany (district), Cape Colony, '91, 23,377 113 H 7
 Albany (c.b.), Ga., '90, 4,008; '97, a6,000 38 C 8
 Albany, Ill., 611 20 E 2
 Albany, Ind., 571 19 F 4
 Albany, Ind. Ty. 48 K 7
 Albany (c.b.), Ky., a400 40 F 7
 Albany, Me., town, 645 6 B 7
 Albany, Minn., a475 25 C 4
 Albany (c.b.), Mo., 1,334 30 D 4
 Albany, Neb. 29 B 1
 Albany (Co.), N. Y., 164,555 12 P 6
 Albany (c.b. and state capital), N. Y., '90, 94,923; '97, a100,000 12 P 6
 Albany (c.b.), Oreg., 3,079 52 B 2
 Albany, Pa., a150 15 L 5
 Albany, Prince Edward Island, 62 F 3
 Albany (district), Scotland (see Bredalbane) 78 H 7
 Albany (c.b.), Tex., 857 46 H 5
 Albany, Vt., town, 1935 7 E 4
 Albany, Wis., s.c. '95, 655 24 H 9
 Albany (Co.), Wyo., 8,865 50 O 8
 Albany Center, Vt. 7 E 4
 Albany House, Canada 63 N 3
 Albany Landing, Ky. 40 F 7
 Albany River, Canada 59 O 6
 Albany Sta., N. H. 7 J 7
 Albany Sta., O., 471 18 F 6
 Albany Sta., Tenn. 41 E 2
 Albarracln, Spain 83 L 4
 Albaton, Ia. 28 A 3
 Albatross Island, Africa 109 M 1
 Albatross Rock, Cape Colony 113 B 8
 Albay, Philippine Islands, '87, 11,986 118 E 6
 Albay (province), Philippine Islands, '87, 245,972 118 E 6
 Albay (volcano), Philippine Islands (see Mount Mayon) 118 D 6
 Albay Gulf, Philippine Islands 118 E 6
 Albazin, Siberia 100 P 3
 Albrucker, Germany 86 R 7
 Albe, Italy 94 O 10
 Albee, S. Dak. 27 H 1
 Albegna (river), Italy 94 K 9
 Alberman, La., a150 45 G 7
 Alberman (c.b.), N. C., 248 36 J 4
 Alberman (island), South America 69 D 8
 Alberman (Co.), Va., 32,379 34 F 4
 Alberman Point, South America 69 E 7
 Alberman Sound, N. C. 36 R 2
 Albenдорf, Germany 87 M 23
 Albenza, Italy, '81, 3,087 93 D 6
 Albenza, Italy (on travel map) 74 H 6
 Albens, France 81 M 7
 Alberche, Spain 83 H 4
 Alberche (river), Spain 83 H 4
 Alberene, Va., a275 34 F 5

Albères, Monts (Mts.), France.	81 H 10	Alburg Center, Vt., a300.	7 A 3	Aldene, N. J.	14 G 3	Alexander, Port, Africa	112 J 14
Alberga River, Australia	115 E 5	Alburg Springs, Vt., a250.	7 B 3	Aldenham, England	77 F 4	Alexander, Cape, Arctic Region	3 E 9
Alberni, British Columbia	63 E 4	Alburg Springs Sta., Vt.	7 A 3	Aldenboven, Germany, a2,000.	86 L 3	Alexander, Ark., 146	44 H 5
Alberal (district), British Columbia	63 E 4	Alburnett, Ia., a100	28 K 3	Alden River (place), Nova Scotia	62 H 4	Alexander, Mount, Australia	115 B 4
Alberoni, Italy	92 K 3	Alburts, Pa., a600	32 F 2	Alden Sta., Pa., a1,800.	15 K 4	Alexander, Mount, Australia	115 F 2
Alberoni, Fort, Italy	92 K 3	Albury, Australia, est.5,450	115 H 7	Alder, Col.	53 F 6	Alexander, Ga., a100	38 H 4
Alberachweiler, Germany	86 P 5	Albury (Essex), England	77 H 3	Alder, Ben (Mt.), Scotland	78 G 6	Alexander, Ga., a100	38 H 4
Albert, Cape, Arctic Region	3 A 8	Albury (Surrey), England	77 F 6	Alderben, N. Y.	12 P 2	Alexander, Ga., a100	38 H 4
Albert, Port, Australia, a500.	115 H 7	Albury, New Zealand, '96, a50	117 C 3	Alderbrook, N. Y., a100.	12 P 2	Alexander, Ill., a200	21 E 6
Albert (district), Cape Colony, '91, 16,649	113 H 6	Albury, Ontario	60 II 3	Alder Cr., Idaho	50 F 6	Alexander (Co.), Ill., 16,563.	21 G 11
Albert, France, '91, 6,169	80 H 2	Albuzhka River, Manchuria	107 L 2	Alder Cr., Wash.	51 E 4	Alexander, Ia., s.c.'95, 146.	28 G 2
Albert, Kan.	32 C 3	Alby, France	81 M 7	Aldercreek, N. Y., a200	12 M 5	Alexander, Kan., est.5,692.	97 M 3
Albert, Minn.	25 E 3	Alby (Tara), France (see Albi)	81 II 9	Alderley, England	76 Q 3	Alexander, Me., town, 337	6 H 5
Albert, New Brunswick, a500.	62 E 4	Alceador de Sal, Portugal, '78, 2,529	83 D 6	Alderman, N. C.	36 M 5	Alexander, Manitoba	63 L 4
Albert (county), New Brunswick, '91, 10,971	62 E 4	Alcañá de Chiabert, Spain, '87, 5,751	83 N 4	Alderman, N. Dak.	26 G 2	Alexander, Nev.	54 G 1
Albert, N. Mex., a100.	55 M 3	Alcañá de Guadaira, Spain, '87, 9,055	83 G 7	Alderman Islands, New Zealand	117 F 3	Alexander, N. C., a300.	13 F 6
Albert, Mount, New Zealand.	117 G 9	Alcañá de Henarea, Spain, '87, 13,543	83 G 7	Alderney, Race of, France.	80 C 3	Alexander, N. C., 9,430.	36 G 3
Albert, Tex.	46 J 9	Alcañá de Júcar, Spain	83 J 4	Alderney Island, Channel Islands, '91, 1,843	75 H 14	Alexander, Nova Scotia	62 H 3
Albert, W. Va.	35 G 2	Alcañá de los Gazules, Spain, '87, 9,802	83 G 8	Alderney Island, Channel Islands (on travel map)	74 C 4	Alexander, Cape, Solomon Ia.	117 J 4
Alberta, Ala., a100	42 C 6	Alcañá la Real, Spain, '87, 15,802	83 J 7	Alder Point, Nova Scotia	62 J 3	Alexander, Tex., 381	46 J 5
Alberta (province), Canada, '91, 25,277	63 II 3	Alcaide, Cal.	57 E 6	Aldersbot, England, '91, 25,595	77 D 6	Alexander, W. Va., a100.	35 F 3
Alberta, Mo.	31 E 8	Alcaide, N. Mex.	55 J 2	Aldershot, England (on travel map)	74 D 3	Alexander Archipelago, Alaska	58 V 8
Albert Bridge, Nova Scotia	62 J 3	Alcamao, Italy, '81, 37,697	94 J 13	Aldershot, England (on travel map)	74 D 3	Alexander City, Ala., 679.	42 F 5
Albert Canon, British Columbia	63 G 4	Alcanar, Spain	83 N 4	Alderson, Ind. Ty., a1,000.	48 L 5	Alexander Port, Manitoba	63 N 4
Albert Dock, London, England.	75 P 14	Alcañices, Spain	83 F 3	Alderson, Pa., a400	15 K 4	Alexander Land, Antaretic Region	2 G 8
Albert Edward, Mount, New Guinea (British)	116 H 2	Alcañiz, Spain, '87, 7,781	83 M 3	Alderson, W. Va., '98, a1,500.	35 E 5	Alexandersbad, Germany	86 N 14
Albert Edward Nyanza (lake), Africa	112 O 11	Alcantara, Brazil, a10,000	71 H 4	Alderville, Ontario	60 H 3	Alexanders Bridge, Ga.	38 J 4
Albertha, Ark.	44 K 2	Alcantara, Spain, a4,000.	83 F 5	Aldham, England	77 L 3	Alexander Spring, Australia	115 C 5
Albert L., Col.	53 O 5	Alcantarilla, Spain	83 L 7	Aldie, Va., a200	34 H 3	Alexander Sta., Ky.	40 B 3
Albert L., S. Dak.	27 G 2	Alcaráz, Spain	83 K 6	Aldine, N. J., a100	14 C 7	Alexanderville, O., a300	18 B 5
Albert Lea (c.h.), Minn., a.c.'95, 4,158	25 D 6	Alcaráz, Sierra de (Mt.), Spain	83 K 6	Aldington, England	77 L 6	Alexanderville, Ga., a250	38 F 10
Albert Mines, New Brunswick, a500	62 E 4	Alcañiz, Sierra de (Mt.), Spain	83 K 6	Aldonae, New Brunswick, a1,200	62 D 3	Alexandra, Brazil	72 H 9
Albert Mountains, New Guinea (British)	116 H 2	Alcañiz, Sierra de (Mt.), Spain	83 K 6	Aldreth, England	77 H 1	Alexandra (Auckland), New Zealand, '91, 310; '96, a500.	117 F 3
Albert Nyanza (lake), Africa	112 O 10	Alcañiz, Sierra de (Mt.), Spain	83 K 6	Aldrich, Ala.	42 D 4	Alexandra (Otago), New Zealand, '96, a500	117 C 8
Alberton, Ala.	42 E 8	Alcañiz, Sierra de (Mt.), Spain	83 K 6	Aldrich, Minn., a200	25 C 3	Alexandra Land, Australia	115 E 3
Alberton, Md., 562	33 J 3	Alcañiz, Sierra de (Mt.), Spain	83 K 6	Aldrich, Mo., a200	31 E 9	Alexandra Land, Franz Josef Land	3 A 2
Alberton, Prince Edward Island	62 E 3	Alcañiz, Sierra de (Mt.), Spain	83 K 6	Aldrich Bay, Hongkong	107 E 6	Alexandra Mountain, New Zealand	117 B 9
Albert Silver Mine, The, South Africa Republic	113 J 3	Alcañiz, Sierra de (Mt.), Spain	83 K 6	Aldstone, England (see Alston)	76 H 3	Alexandra Park, England	75 N 13
Albertson, N. C.	36 O 4	Alcañiz, Sierra de (Mt.), Spain	83 K 6	Aldstone Moor, England (see Alston)	76 H 3	Alexandrapol, Russia, '92, est.26,986	96 H 7
Albertsons Mill Sta., Miss.	43 F 8	Alcester, England, '91, 4,963	75 J 9	Aldsworth, England	75 J 10	Alexandretta, Turkey in Asia, a7,000	101 G 4
Albertville, Ala., a825	42 E 2	Alcester, S. Dak., a.c.'95, 330.	27 H 3	Aldwath, England	77 C 4	Alexandretta, Gulf of, Turkey in Asia (see Iskanderun)	101 F 4
Albertville, France, '91, 5,854.	81 M 7	Alchok, Manchuria (see Ashchob)	107 M 1	Aledo (c.h.), Ill., 1,601.	20 D 3	Alexandria, Ala., a150	42 F 3
Albertville, France (on travel map)	74 H 6	Alciolo, Pointe de l' (point), France	81 M 10	Aledo, Tex., a125	46 K 5	Alexandria (suburb of Sydney), Anstralia, '91, 1,505	115 J 2
Albertville, Kongo Free State.	112 O 12	Alcira, Spain, '87, 18,448	83 M 5	Alegria, Cuba	68 G 3	Alexandria, British Columbia	63 F 3
Albertville, Wis., a150	24 C 5	Alcira, Spain, '87, 18,448	83 M 5	Alegria, Porto (Bahia), Brazil.	71 K 7	Alexandria, Cape Colony, '91, 851	113 H 7
Albi, France, '91, commune, 20,903; town, 14,219.	81 H 9	Alcira, Spain, '87, 18,448	83 M 5	Alegre, Porto (Rio Grande do Norte), Brazil	71 K 5	Alexandria (district), Cape Colony, '91, 10,005	113 H 7
Albi, France (on travel map).	74 F 7	Alcira, Spain, '87, 18,448	83 M 5	Alegrete, Brazil	72 F 9	Alexandria, Egypt, '97, 319,700	110 O 3
Albia, Ind. Ty.	48 M 1	Alcira, Spain, '87, 18,448	83 M 5	Alegria, Cuba	68 G 3	Alexandria, Egypt (on local map)	110 Q 3
Albia (c.h.), Ia., a.c.'95, 2,588.	28 H 5	Alcira, Spain, '87, 18,448	83 M 5	Alegria, Porto (Rio Grande do Norte), Brazil	71 K 5	Alexandria, Ind., '90, 715; '97, a4,000	19 E 4
Albia, Kan.	32 E 2	Alcira, Spain, '87, 18,448	83 M 5	Alegrete, Brazil	72 F 9	Alexandria, Jamaica	68 H 6
Albia, Germany	86 N 7	Alcira, Spain, '87, 18,448	83 M 5	Alegria, Cuba	68 G 3	Alexandria (c.h.), Ky., a875.	40 H 3
Albia, Dutch Guiana	71 G 2	Alcira, Spain, '87, 18,448	83 M 5	Alegria, Porto (Rio Grande do Norte), Brazil	71 K 5	Alexandria (c.h.), La., 2,861.	45 E 4
Albia (part of Portland), Oreg., '90, 5,129; '97, a5,500.	52 C 1	Alcira, Spain, '87, 18,448	83 M 5	Alegria, Porto (Rio Grande do Norte), Brazil	71 K 5	Alexandria (c.h.), Minn., a.c.'95, 2,655	25 B 4
Albion, Cal., a400	56 B 3	Alcira, Spain, '87, 18,448	83 M 5	Alegria, Porto (Rio Grande do Norte), Brazil	71 K 5	Alexandria, Mo., 536	30 J 4
Albion, Fla., a200	39 L 4	Alcira, Spain, '87, 18,448	83 M 5	Alegria, Porto (Rio Grande do Norte), Brazil	71 K 5	Alexandria, Natal	113 K 6
Albion (c.h.), Idaho, 179.	50 F 7	Alcira, Spain, '87, 18,448	83 M 5	Alegria, Porto (Rio Grande do Norte), Brazil	71 K 5	Alexandria (division), Natal	113 K 6
Albion (c.h.), Ill., 937.	21 J 9	Alcira, Spain, '87, 18,448	83 M 5	Alegria, Porto (Rio Grande do Norte), Brazil	71 K 5	Alexandria, Neb., a500	29 G 3
Albion (c.h.), Ind., 1,229.	19 F 2	Alcira, Spain, '87, 18,448	83 M 5	Alegria, Porto (Rio Grande do Norte), Brazil	71 K 5	Alexandria, N. H., town, 679.	7 G 8
Albion, Ind. Ty.	48 M 5	Alcira, Spain, '87, 18,448	83 M 5	Alegria, Porto (Rio Grande do Norte), Brazil	71 K 5	Alexandria, O., 296	17 E 4
Albion, Ia., a.c.'95, 429.	28 H 3	Alcira, Spain, '87, 18,448	83 M 5	Alegria, Porto (Rio Grande do Norte), Brazil	71 K 5	Alexandria, Ontario, '91, 1,614.	60 L 2
Albion, Kan.	32 E 4	Alcira, Spain, '87, 18,448	83 M 5	Alegria, Porto (Rio Grande do Norte), Brazil	71 K 5	Alexandria, Pa., 438	16 F 5
Albion, Me., town, 1,042	6 E 6	Alcira, Spain, '87, 18,448	83 M 5	Alegria, Porto (Rio Grande do Norte), Brazil	71 K 5	Alexandria, Roumania, '90, est. 12,308	98 H 5
Albion, Mich., '90, 3,763; '97, a4,850	23 M 13	Alcira, Spain, '87, 18,448	83 M 5	Alegria, Porto (Rio Grande do Norte), Brazil	71 K 5	Alexandria, Novo, Russia	97 D 6
Albion (c.h.), Neb., 926.	29 G 2	Alcira, Spain, '87, 18,448	83 M 5	Alegria, Porto (Rio Grande do Norte), Brazil	71 K 5	Alexandria, Russia, est.9,930.	97 J 7
Albion (c.h.), N. Y., 5,773.	13 F 3	Alcira, Spain, '87, 18,448	83 M 5	Alegria, Porto (Rio Grande do Norte), Brazil	71 K 5	Alexandria (town), Scotland, '91, 7,796	78 G 8
Albion, N. Dak.	26 F 3	Alcira, Spain, '87, 18,448	83 M 5	Alegria, Porto (Rio Grande do Norte), Brazil	71 K 5	Alexandria (c.h.), S. Dak., a.c.'95, 614	27 G 3
Albion, Pa., 366	16 E 1	Alcira, Spain, '87, 18,448	83 M 5	Alegria, Porto (Rio Grande do Norte), Brazil	71 K 5	Alexandria, Tenn., a800	41 J 2
Albion, R. L., a350	10 K 2	Alcira, Spain, '87, 18,448	83 M 5	Alegria, Porto (Rio Grande do Norte), Brazil	71 K 5	Alexandria (Co.), Va., 18,597.	34 J 3
Albion, S. C.	37 F 3	Alcira, Spain, '87, 18,448	83 M 5	Alegria, Porto (Rio Grande do Norte), Brazil	71 K 5	Alexandria (c.h.), Va., 14,339.	34 J 3
Albion, S. Dak.	27 F 1	Alcira, Spain, '87, 18,448	83 M 5	Alegria, Porto (Rio Grande do Norte), Brazil	71 K 5	Alexandria Bay, N. Y., 1,123.	12 L 3
Albion, W. Va.	35 E 4	Alcira, Spain, '87, 18,448	83 M 5	Alegria, Porto (Rio Grande do Norte), Brazil	71 K 5	Alexandria Troas, Turkey in Asia (see Eski Stambul)	101 B 3
Albion, Wis., a800	24 I 9	Alcira, Spain, '87, 18,448	83 M 5	Alegria, Porto (Rio Grande do Norte), Brazil	71 K 5	Alexandria, Lake, Australia	115 F 7
Albis Mountains, Switzerland.	91 H 3	Alcira, Spain, '87, 18,448	83 M 5	Alegria, Porto (Rio Grande do Norte), Brazil	71 K 5	Alexandrof, Russia, est.5,692.	97 M 3
Albissrieden, Switzerland, '38, 582	91 H 2	Alcira, Spain, '87, 18,448	83 M 5	Alegria, Porto (Rio Grande do Norte), Brazil	71 K 5	Alexandrof Gai, Russia	96 J 5
Albistan, Turkey in Asia, a8,000	101 G 3	Alcira, Spain, '87, 18,448	83 M 5	Alegria, Porto (Rio Grande do Norte), Brazil	71 K 5	Alexandropol, Russia (see Alexandrapol)	96 H 7
Alblasserdam, Netherlands (commune), '94, est.5,072	84 E 5	Alcira, Spain, '87, 18,448	83 M 5	Alegria, Porto (Rio Grande do Norte), Brazil	71 K 5	Alexandrova, Russia, est.13,157	96 G 6
Albocacer, Spain	83 M 4	Alcira, Spain, '87, 18,448	83 M 5	Alegria, Porto (Rio Grande do Norte), Brazil	71 K 5	Alexandrovo, Russia	97 B 5
Alboran Island (Sp.), Africa.	111 F 2	Alcira, Spain, '87, 18,448	83 M 5	Alegria, Porto (Rio Grande do Norte), Brazil	71 K 5	Alexandrovskaia, Russia	97 F 9
Albox, Spain, parish, '87, 10,101	83 K 7	Alcira, Spain, '87, 18,448	83 M 5	Alegria, Porto (Rio Grande do Norte), Brazil	71 K 5	Alexandrovskaia, Port, Central Asia, est.644	100 H 4
Albrechtsburg (castle), Germany	83 K 18	Alcira, Spain, '87, 18,448	83 M 5	Alegria, Porto (Rio Grande do Norte), Brazil	71 K 5	Alexandrovskaia, Siberia	100 R 3
Albreda, Africa, a7,000	111 B 7	Alcira, Spain, '87, 18,448	83 M 5	Alegria, Porto (Rio Grande do Norte), Brazil	71 K 5	Alexa Reef, Oceania	114 J 6
Albright, Wash.	51 A 1	Alcira, Spain, '87, 18,448	83 M 5	Alegria, Porto (Rio Grande do Norte), Brazil	71 K 5	Alexeyevka, Russia, est.14,069.	96 G 5
Albright, W. Va., a100.	35 G 1	Alcira, Spain, '87, 18,448	83 M 5	Alegria, Porto (Rio Grande do Norte), Brazil	71 K 5	Alexeyevskaya, Russia, est.4,791	96 H 5
Albrightsville, Pa., a200	15 L 4	Alcira, Spain, '87, 18,448	83 M 5	Alegria, Porto (Rio Grande do Norte), Brazil	71 K 5	Alexeyevskaya, Russia	97 L 7
Albritten, S. C., a125	37 K 2	Alcira, Spain, '87, 18,448	83 M 5	Alegria, Porto (Rio Grande do Norte), Brazil	71 K 5	Alexeyevskaya, Russia	97 K 8
Albrun Pass, Switzerland	91 G 5	Alcira, Spain, '87, 18,448	83 M 5	Alegria, Porto (Rio Grande do Norte), Brazil	71 K 5	Alexeyevskaya, Russia	97 L 4
Albueh (Mts.), Germany	86 P 11	Alcira, Spain, '87, 18,448	83 M 5	Alegria, Porto (Rio Grande do Norte), Brazil	71 K 5	Alexeyevskaya, Russia	97 L 4
Albucera, Spain	83 F 6	Alcira, Spain, '87, 18,448	83 M 5	Alegria, Porto (Rio Grande do Norte), Brazil	71 K 5	Alexeyevskaya, Russia	97 L 4
Albufeira, Portugal, '78, 4,481.	83 D 7	Alcira, Spain, '87, 18,448	83 M 5	Alegria, Porto (Rio Grande do Norte), Brazil	71 K 5	Alexeyevskaya, Russia	97 L 4
Albufera, Spain	83 M 5	Alcira, Spain, '87, 18,448	83 M 5	Alegria, Porto (Rio Grande do Norte), Brazil	71 K 5	Alexeyevskaya, Russia	97 L 4
Albufera de Valencia (agoon), Spain	83 M 5	Alcira, Spain, '87, 18,448	83 M 5	Alegria, Porto (Rio Grande do Norte), Brazil	71 K 5	Alexeyevskaya, Russia	97 L 4
Al-Bukoa, Turkey in Asia (see Bualbek)	101 G 6	Alcira, Spain, '87, 18,448	83 M 5	Alegria, Porto (Rio Grande do Norte), Brazil	71 K 5	Alexeyevskaya, Russia	97 L 4
Albula (river), Switzerland	91 L 4	Alcira, Spain, '87, 18,448	83 M 5	Alegria, Porto (Rio Grande do Norte), Brazil	71 K 5	Alexeyevskaya, Russia	97 L 4
Albula Pass, Switzerland	91 M 5	Alcira, Spain, '87, 18,448	83 M 5	Alegria, Porto (Rio Grande do Norte), Brazil	71 K 5	Alexeyevskaya, Russia	97 L 4
Albúñol, Spain, '87, 9,372	83 J 8	Alcira, Spain, '87, 18,448	83 M 5	Alegria, Porto (Rio Grande do Norte), Brazil	71 K 5	Alexeyevskaya, Russia	97 L 4
Albuquerque (c.h.), N. Mex., '90, 3,785; '97, a10,000.	55 J 3	Alcira, Spain, '87, 18,448	83 M 5	Alegria, Porto (Rio Grande do Norte), Brazil	71 K 5	Alexeyevskaya, Russia	97 L 4
Albuquerque, Spain, '87, 7,585	83 F 5	Alcira, Spain, '87, 18,448	83 M 5	Alegria, Porto (Rio Grande do Norte), Brazil	71 K 5	Alexeyevskaya, Russia	97 L 4
Albuquerque Cays, Colombia	66 O 6	Alcira, Spain, '87, 18,448	83 M 5	Alegria, Porto (Rio Grande do Norte), Brazil	71 K 5	Alexeyevskaya, Russia	97 L 4
Albarg, Vt., town, 1,390	7 A 3	Alcira, Spain, '87, 18,448	83 M 5	Alegria, Porto (Rio Grande do Norte), Brazil	71 K 5	Alexeyevskaya, Russia	97 L 4

Alfalfa, Argentina	72 P 11	A. I. Hammam, Turkey in Asia	101 K 4	Allahabad, Persia	103 F 4	Allena Mills, Ga.	38 B 4
Alfambra, Spain	83 M 4	Alia, El, Algeria	111 H 2	Allah Dagh (Mt.), Turkey in Asia	101 E 2	Allens Mills, Me.	6 C 6
Alfama, Italy	84 S 14	Alia, Italy, '81, 6,189	94 K 13	Alfa (river), Italy (see Allia)	14 H 5	Allens Mills, Quebec	61 L 5
Alfarb (Mt.), Turkey in Asia	191 F 2	Alia (river), Italy (see Allia)	94 K 13	Alfandre, N. J., a125	14 H 5	Allens Springs, Ky., a125	40 D 7
Alfaro, Spain, '87, 5,978	88 F 2	Allabad, Persia, a2,000	103 D 2	Allamakee (Co.), Ia., s.c.'95	28 L 1	Allens Spring, Ill.	21 H 11
Alfah, El, Egypt	110 R 3	Allabad, Persia	103 D 3	Allam-el-Akhor, El, Africa	111 H 3	Allena Sta., Tenn.	15 J 4
Alfald, Germany, '95, 4,755	85 J 10	Allabad, Persia	103 F 6	Allamuchy (Tp.), N. J., s.c.'95	14 E 2	Allena Sta., Miss.	41 C 3
Alfenz (river), Austria	95 M 3	Allabad, Persia	103 F 6	Allamuchy (Tp.), N. J., s.c.'95	14 E 2	Allenstein, Germany, '95, 21,554	83 C 6
Alferovka, Russia	97 J 7	Allaba, Africa	112 P 10	Allamuchy (Tp.), N. J., s.c.'95	14 E 2	Allenstein, Germany (on travel map)	74 P 2
Alfhausen, Germany	85 H 6	Allano, Italy	94 U 14	Allandale, O.	18 D 8	Allentown, N. H., town, 1,475	7 J 10
Alford, England	77 E 6	Alla Polut, Hawaii	118 P 1	Allandale, O.	18 D 8	Allentown, Ind.	19 F 7
Alfonso, Italy	98 L 6	Allat, Russia	101 N 3	Allandale, O.	18 D 8	Allentown, Ky., 426	40 B 7
Alfonso XII., Cuba, '87, 9,711	68 D 2	Allat, British India	105 P 10	Allandale, O.	18 D 8	Allentown, Pa., a200	16 G 5
Alford, Col.	65 H 1	All Bandar, British India	104 B 7	Allandale, O.	18 D 8	Allentown, Ala., a225	42 C 7
Alford, England	76 N 6	All Bekol, Turkey in Asia	101 E 4	Allandale, O.	18 D 8	Allentown, Mo., a275	31 L 8
Alford, Mass., s.c.'95, town	76 N 6	All-Bon-Khesin, Algeria	111 H 3	Allandale, O.	18 D 8	Allentown, N. C.	36 M 5
Alford, village, a100	8 A 4	All-bey Su (river), Turkey in Europe	98 E 1	Allandale, O.	18 D 8	Allentown, R. I., a550	10 K 3
Alford, Neb.	23 F 1	Allbnar, Hungary	83 M 6	Allandale, O.	18 D 8	Allentown, Ga., a150	38 E 6
Alford, Pa., a100	15 L 3	Allbnar Marsh, Hungary	83 M 6	Allandale, O.	18 D 8	Allentown, La., a150	45 C 1
Alford (village), Scotland, '91	78 L 5	Allbnar, Spain, '87, 40,115	83 M 6	Allandale, O.	18 D 8	Allentown, Md. (see Camp Springs)	33 D 6
Alfordville, Ind., a200	19 C 7	Allcante (province), Spain, '87, 433,050	83 M 6	Allandale, O.	18 D 8	Allentown, N. J., s.c.'95, 656	14 F 5
Alfordville, N. C.	36 L 5	Allcata, Italy (see Licata)	94 K 14	Allandale, O.	18 D 8	Allentown, N. Y., a400	13 F 7
Alfortville, France, '91, 7,984	80 M 2	Allca, Australia	115 H 10	Allandale, O.	18 D 8	Allentown, O., a275	17 B 3
Alford, Port. Cape Colony, '91, 1,062	113 H 7	Allce, Cape Colony	113 H 7	Allandale, O.	18 D 8	Allentown (c.h.), Pa., '90, 25-228; '97, a30,000	15 L 5
Alford (c.h.), Me., town, 1,030	6 B 9	Allce, Ga.	38 C 3	Allandale, O.	18 D 8	Allentown, Tenn., a250	41 R 2
Alford (division), Natal	113 K 6	Allce, Punta dell' (point), Italy	92 L 8	Allandale, O.	18 D 8	Allentown Sta., O.	18 C 5
Alford, N. Y., 786	13 G 7	Allce, Miss., a175	43 F 5	Allandale, O.	18 D 8	Allentstein, Austria	90 L 6
Alford, W. Va.	35 E 2	Allce, Mo.	31 H 10	Allandale, O.	18 D 8	Allentstein, Ill.	21 H 6
Alford and Marie Range, Australia	115 D 4	Allce, Mont.	49 D 4	Allandale, O.	18 D 8	Allenville, Mich., a125	23 M 6
Alfred Ernest, Cape, Arctic Region	3 G 6	Allce, Ontario	60 H 2	Allandale, O.	18 D 8	Allenville, Mo., 173	31 N 10
Alfred Sta., N. Y., a200	13 G 7	Allce, S. C.	37 C 3	Allandale, O.	18 D 8	Allenville, Wis.	24 J 6
Alfreton, England, '91, 15,355	76 J 6	Allce, Tex., a150	46 J 10	Allandale, O.	18 D 8	Allenwood, N. J., a125	14 H 5
Alfta, Sweden	95 J 6	Allce, W. Va.	35 E 3	Allandale, O.	18 D 8	Allenwood, Pa., a200	15 J 4
Alfta Fjörðr (ford), Iceland	88 R 3	Allcedale, Cape Colony	113 G 7	Allandale, O.	18 D 8	Aller (river), Germany	85 F 9
Alfvista, Sweden	95 J 8	Allced, Oreg.	52 G 1	Allandale, O.	18 D 8	Aller (river), Germany (on travel map)	74 J 2
Alga, Wady, Africa	110 K 3	Allce River, New Guinea (British)	116 G 2	Allandale, O.	18 D 8	Allerheilgen (abbey), Germany	86 P 7
Algajola, France	81 L 11	Allce Springs, Australia	115 E 4	Allandale, O.	18 D 8	Allerheim, Germany	86 P 12
Algarraba, Altos de (Mt.), Colombia	69 N 2	Allce Sta., S. C.	37 J 2	Allandale, O.	18 D 8	Allerona, Italy	94 L 9
Algarrabos, Porto Rico	68 G 3	Allcetou, Wis., a100	24 B 10	Allandale, O.	18 D 8	Allersberg, Germany	86 O 13
Algarrabo, Chile	72 G 14	Allceville, Kan., s.c.'95, 113	32 G 3	Allandale, O.	18 D 8	Allerton, England	76 Q 5
Algarrabo, Punta del (point), Porto Rico	68 G 3	Allcia, Ark., a150	44 K 3	Allandale, O.	18 D 8	Allerton, Ill., a200	20 K 6
Algarrabos, Porto Rico	68 G 3	Allcia, N. Dak.	26 G 3	Allandale, O.	18 D 8	Allerton, Ia., s.c.'95, 750	28 G 6
Algarve (province), Portugal, '90, est. 228,551	83 D 7	Allcud Island, Italy (see Allcud)	94 L 12	Allandale, O.	18 D 8	Allerton, Mass.	8 F 7
Algau (region), Germany	86 R 10	Allcud, Italy	94 L 12	Allandale, O.	18 D 8	Allerard, France, '91, commune, 2,850; town, 1,850	81 M 7
Algauer Alps (Mts.), Austria	90 A 9	Allcud Island, Italy	94 L 12	Allandale, O.	18 D 8	Alley, Jamaica	68 H 1
Algebueknin, Australia	115 E 5	Allida, Kan.	32 F 2	Allandale, O.	18 D 8	Alley, Mo.	31 J 10
Algeiras, Spain, '87, 12,381	83 G 8	Allidj, Arabia	102 K 4	Allandale, O.	18 D 8	Alleya I., Me.	6 G 8
Algevesi, Spain, '87, 7,441	83 M 5	Allif, Tex.	46 M 8	Allandale, O.	18 D 8	Alleyton, Tex., 351	46 L 8
Algeo, N. Dak.	26 G 2	Alligarh, British India (see Koll)	104 F 6	Allandale, O.	18 D 8	Algau (region), Germany, (see Algau)	86 R 10
Alger, Algeria (see Algiers)	111 G 1	Allighe, British India (see Koll)	104 F 6	Allandale, O.	18 D 8	All Hallowa, England	77 K 5
Alger, Ky.	40 H 5	Allighe, British India (see Koll)	104 F 6	Allandale, O.	18 D 8	Allhealing, N. C.	96 N 4
Alger, Mich., a200	23 N 9	Allighe, British India (see Koll)	104 F 6	Allandale, O.	18 D 8	Allia (river), Italy	34 G 4
Alger (Co.), Mich., 1,238	22 H 5	Allighe, British India (see Koll)	104 F 6	Allandale, O.	18 D 8	Alliance, Ala.	42 F 6
Alger, O., a275	17 C 3	Allighe, British India (see Koll)	104 F 6	Allandale, O.	18 D 8	Alliance, Cal.	56 A 2
Algeria (French dependency), Africa, '96, 4,429,421	109 F 1	Allighe, British India (see Koll)	104 F 6	Allandale, O.	18 D 8	Alliance, Fla.	39 F 1
Algeria, Africa (large scale map of)	111 G 2	Allighe, British India (see Koll)	104 F 6	Allandale, O.	18 D 8	Alliance, Ky.	40 L 6
Algersdorf, Austria	90 L 9	Allighe, British India (see Koll)	104 F 6	Allandale, O.	18 D 8	Alliance, Miss.	43 H 4
Algeziras, Spain (see Algeiras)	83 G 8	Allighe, British India (see Koll)	104 F 6	Allandale, O.	18 D 8	Alliance, Mo.	31 M 9
Alghero, Italy (see Alghero)	92 B 7	Allighe, British India (see Koll)	104 F 6	Allandale, O.	18 D 8	Alliance, Neb., 829	29 B 1
Alghero, Italy, '81, 8,995	92 B 7	Allighe, British India (see Koll)	104 F 6	Allandale, O.	18 D 8	Alliance, N. J., a575	14 D 7
Alcira (capital), Algeria, '91, 82,585	111 G 1	Allighe, British India (see Koll)	104 F 6	Allandale, O.	18 D 8	Alliance, O., '90, 7,607; '97, a10,000	17 H 3
Algiers, Ind., a100	19 B 8	Allighe, British India (see Koll)	104 F 6	Allandale, O.	18 D 8	Alliance, S. C.	37 F 2
Algiers, La.	45 L 2	Allighe, British India (see Koll)	104 F 6	Allandale, O.	18 D 8	Alliance, Tex., a150	46 L 4
Algon Bay, Cape Colony	113 H 8	Allighe, British India (see Koll)	104 F 6	Allandale, O.	18 D 8	Alliance, Va.	34 K 6
Algodón, Punta (point), Porto Rico	68 H 3	Allighe, British India (see Koll)	104 F 6	Allandale, O.	18 D 8	Alliance Junction, O.	17 H 3
Algodonales, Spain, '87, 5,397	83 G 8	Allighe, British India (see Koll)	104 F 6	Allandale, O.	18 D 8	Allibandères, France	82 H 3
Algodonales, Sierra de (Mts.), Spain	83 G 8	Allighe, British India (see Koll)	104 F 6	Allandale, O.	18 D 8	Alliechamps, France	82 K 3
Algodones, N. Mex.	55 J 3	Allighe, British India (see Koll)	104 F 6	Allandale, O.	18 D 8	Allier (department), France, '96, 424,378	80 J 6
Alzona, Idaho	50 C 1	Allighe, British India (see Koll)	104 F 6	Allandale, O.	18 D 8	Allier (river), France	80 J 6
Alzoma, Miss.	43 F 2	Allighe, British India (see Koll)	104 F 6	Allandale, O.	18 D 8	Alligator, Fla.	39 F 2
Alzoma (county), Ontario, '91, 41,556	60 J 5	Allighe, British India (see Koll)	104 F 6	Allandale, O.	18 D 8	Alligator, Fla., a100	43 C 2
Alzoma, W. Va., a500	35 D 6	Allighe, British India (see Koll)	104 F 6	Allandale, O.	18 D 8	Alligator Bay, Fla.	39 H 3
Alzoma Mills (place), Ontario	60 C 1	Allighe, British India (see Koll)	104 F 6	Allandale, O.	18 D 8	Alligator I., Fla.	39 H 5
Alzona (c.h.), Ia., s.c.'95, 2,487	28 E 1	Allighe, British India (see Koll)	104 F 6	Allandale, O.	18 D 8	Alligator Island, China	107 H 9
Alzoan, Mich., a1,150	23 Q 12	Allighe, British India (see Koll)	104 F 6	Allandale, O.	18 D 8	Alligator L., N. C.	36 R 3
Alzonca, Mich. (on local map)	23 Q 12	Allighe, British India (see Koll)	104 F 6	Allandale, O.	18 D 8	Alligator Lake Sta., Miss.	43 C 2
Alzonquin, Ill., a475	20 J 1	Allighe, British India (see Koll)	104 F 6	Allandale, O.	18 D 8	Alligator Pond (place), Jamaica	68 H 7
Alzonquin, N. Y.	12 O 3	Allighe, British India (see Koll)	104 F 6	Allandale, O.	18 D 8	Alligator R., N. C.	36 R 3
Algood, S. C.	37 E 1	Allighe, British India (see Koll)	104 F 6	Allandale, O.	18 D 8	Alligator Reef, Fla.	39 P 13
Algood, Tenn., a150	41 L 2	Allighe, British India (see Koll)	104 F 6	Allandale, O.	18 D 8	Alligator River, Eaar, Australia	115 E 2
Alguada Reef, Burma	106 B 7	Allighe, British India (see Koll)	104 F 6	Allandale, O.	18 D 8	Alligator River, South, Australia	115 E 2
Alguib, Scotland	78 G 4	Allighe, British India (see Koll)	104 F 6	Allandale, O.	18 D 8	Alligator Shoal, Oceania	114 G 3
Algyogy, Hungary	89 P 6	Allighe, British India (see Koll)	104 F 6	Allandale, O.	18 D 8	Alligun, Ben (Mt.), Scotland	78 E 4
Alhlatend, N. Dak.	26 G 2	Allighe, British India (see Koll)	104 F 6	Allandale, O.	18 D 8	Alligny, France	82 G 6
Alhama (Granada), Spain, '87, 7,809	83 J 8	Allighe, British India (see Koll)	104 F 6	Allandale, O.	18 D 8	Alling, Afghanistan	104 C 2
Alhama (Sargassan), Spain	83 L 3	Allighe, British India (see Koll)	104 F 6	Allandale, O.	18 D 8	Allinge, Denmark, '90, 1,838	88 Q 6
Alhama de Murcia, Spain, '87, 7,203	83 L 7	Allighe, British India (see Koll)	104 F 6	Allandale, O.	18 D 8	Allington, Conn.	10 D 4
Alhambra, Ariz.	55 D 5	Allighe, British India (see Koll)	104 F 6	Allandale, O.	18 D 8	Allipac, Mexico	65 C 7
Alhambra, Cal., 808	57 G 8	Allighe, British India (see Koll)	104 F 6	Allandale, O.	18 D 8	Allipur, British India	104 L 4
Alhambra, Ill., a400	21 F 8	Allighe, British India (see Koll)	104 F 6	Allandale, O.	18 D 8	Allis, Mich.	23 N 7
Alhambra, Ind. Ty.	48 J 6	Allighe, British India (see Koll)	104 F 6	Allandale, O.	18 D 8	Allison, Ill.	21 K 9
Alhambra, Mont.	49 D 3	Allighe, British India (see Koll)	104 F 6	Allandale, O.	18 D 8	Allison (c.h.), Ia., s.c.'95, 438	28 H 2
Alhambra, N. Mex.	55 G 6	Allighe, British India (see Koll)	104 F 6	Allandale, O.	18 D 8	Allison, Kan.	32 B 2
Alhambra (palace), Spain	83 J 8	Allighe, British India (see Koll)	104 F 6	Allandale, O.	18 D 8	Allison, Mo.	39 C 3
Alhambra, Va.	34 E 5	Allighe, British India (see Koll)	104 F 6	Allandale, O.	18 D 8	Allison, N. Mex.	55 H 6
Alhambra, Sierra (Mt.), Spain	83 K 8	Allighe, British India (see Koll)	104 F 6	Allandale, O.	18 D 8	Allisonia, Va., a175	34 B 7
Alhambra, Portugal, '78, 1,639	83 I 6	Allighe, British India (see Koll)	104 F 6	Allandale, O.	18 D 8	Allison Island, New Guinea (Germany)	116 H 1
Al-Hasha, Turkey in Asia	102 J 9	Allighe, British India (see Koll)	104 F 6	Allandale, O.	18 D 8	Allis, N. Y.	44 J 7
Alhaua el Grande, Spain, '87, 8,408	83 H 8	Allighe, British India (see Koll)	104 F 6	Allandale, O.	18 D 8	Alliston, Ontario, '91, 1,371	60 F 3
Alh, Br, Arabia	102 L 9	Allighe, British India (see Koll)	104 F 6	Allandale, O.	18 D 8	Allon, Scotland, '91, 12,643	78 J 7
Alh, Wady, Arabia	102 H 1	Allighe, British India (see Koll)	104 F 6	Allandale, O.	18 D 8	Allon, Wis.	24 G 8
Alh, U'lah (tribe), Egypt	102 J 3	Allighe, British India (see Koll)	104 F 6	Allandale, O.	18 D 8	Allonby, England	76 E 3
Alh, Italy	94 N 13	Allighe, British India (see Koll)	104 F 6	Allandale, O.	18 D 8	Allora, Australia, '91, 994	115 J 5
Alh, Abu (Island), Turkey in Asia	102 I 4	Allighe, British India (see Koll)	104 F 6	Allandale, O.	18 D 8	Allor Ketjil, Dutch Eaar India	116 F 6
		Allighe, British India (see Koll)	104 F 6	Allandale, O.	18 D 8	Allor Strait, Dutch Eaar India	116 F 6

Allos, France	81 M 8	Almeria, Gulf of, Spain	83 K 8	Alpine, Col.	53 F 5	Altamira, Santo Domingo	68 D 5
Albongo, Laguna de (Ingoon), Mexico	65 H 7	Almeria (province), Spain, '87, 339,452	83 K 7	Alpine, Fla.	39 E 1	Altamont, Ariz.	55 C 5
Allott, Mount, Australia	115 C 5	Almeria (river), Spain	83 K 7	Alpine, Ga., a100	38 A 3	Altamont, Cal.	56 D 5
Allouez, Mich., a2,000	22 E 3	Almese, Italy	93 B 4	Alpine, Idaho	50 C 5	Altamont, Ill., 1,044	21 H 7
Allow, River, Ireland	79 D 7	Almuna, Punta, Spain	83 G 9	Alpine, Ind.	19 F 5	Altamont, Kan., a600	32 G 4
Alloway, N. J., a800	14 C 7	Almra, Tex.	46 N 4	Alpine, Ky.	40 G 7	Altamont, Ky., 215	40 H 6
Alloway, N. Y.	13 H 5	Almra, Wash., a150	51 G 2	Alpine, Mich., a200	23 K 11	Altamont, Md.	33 E 2
Alloway Cr., N. J.	14 C 7	Almirante, Porto Rico	68½ E 2	Alpine, Mont., a150	49 G 2	Altamont, Mo., a100	30 D 5
Alloway Junction, N. J.	14 C 7	Almirante Bay, Colombia	70 A 2	Alpine, Nev.	54 E 3	Altamont, N. Y., a500	12 O 0
Allport, Pa., a300	16 F 5	Almirantes, Porto Rico	68½ E 2	Alpine, N. J., a100	14 D 1	Altamont, N. C.	13 F 3
Allred (Co.), N. Dak. (now part of Billings Co.)	26 A 2	Almisa, Austria	89 H 8	Alpine, N. Y., a200	13 J 7	Altamont, S. Dak., a100	27 H 2
All Salnta, England	77 K 1	Almo, Idaho	50 F 7	Alpine, S. C.	37 C 3	Altamont (c.h.), Tenn., 67	41 K 4
All Salnts (Barbados), West Indies	68½ D 11	Almo, Ky.	40 D 3	Alpine, Utah, s.c.'95, 423	54 C 7	Altamonte Springs, Fla., a200	39 C 5
All Saints Bay, Brazil	71 K 6	Almodovar, Portugal, '78, 3,387	83 D 7	Alpine Pass, Col.	53 E 5	Altamura, Italy, '81, 19,817	94 V 13
Allstboro, Ala.	42 A 1	Almodovar, Spain, '87, 12,008	83 H 6	Alpine Tunnel, Col.	53 E 5	Altamura, Isla (Island), Mexico	64 F 5
Allstedt, Germany, a3,000	86 K 13	Almodovar del Campo, Spain, (see Almodovar)	83 H 6	Alprsbach, Germany	86 Q 8	Altan, N. C.	30 J 5
Allston (part of Boston), Mass.	9 D 3	Almodovar del Pinar, Spain	83 L 5	Alpuas, N. Y., a150	12 P 6	Altan Ruins, Russia	101 N 3
Allswil, Switzerland, '88, 1,706	91 E 2	Almodovar del Rio, Spain	83 G 7	Alpnach Dorf, Switzerland, '88, 356	91 G 4	Altar, El (volcano), Ecuador	70 B 4
Allua, Lake, Ireland	79 C 8	Almofala, Brazil	71 K 4	Alpnach See (lake), Switzerland	91 G 4	Altar, Mexico	64 C 2
Allula, Ala., a200	42 E 3	Almofaya, Mexico	65 G 4	Alpnachstadt, Switzerland, '88, 216	91 G 4	Altar, Rio del (river), Mexico, Altar de Collanea (volcano), Ecuador (see El Altar)	70 B 4
Allumette Island, Quebec	61 B 4	Almolyas (municipalidad), Mexico	65 B 4	Alpnach, Switzerland, (see Alpnach Dorf)	91 G 4	Altars, Cuba	68 K 5
Allumine (lake), Argentina	72 C 11	Almon, Ga.	38 D 4	Alpowa, Wash.	51 H 3	Altates, Cuba (local map of)	68 K 2
Allur, British India	105 H 12	Almon, Mo.	31 F 9	Alps, Dinaric (Mts.), Austria	89 H 8	Altata, Mexico	64 E 5
Alluwe, Ind. Ty.	48 L 1	Almonacid, Spain	83 H 5	Alps, The (Mts.), Europe	74 J 5	Altata, Russia	96 J 5
Allyn, Wash.	51 C 2	Almond, Ala.	42 F 4	Alps, N. Mex.	55 M 2	Alta Vera Paz (department), Guatemala, '93, 100,759	66 E 4
Allyns Point, Conn.	10 G 4	Almond, Ark., a125	44 J 3	Alpa, N. Y., a150	12 Q 6	Altavilla, Iripina, Italy, '81, 4,725	94 R 13
Alma, Ala.	42 B 8	Almond, N. Y., a800	13 G 7	Alpa, Southern, New Zealand	117 D 7	Altavilla, Ia., a200	28 J 1
Alma, Ariz.	55 E 6	Almond, N. C.	36 B 4	Alps Gracis (Mts.), France	81 M 7	Altavilla, Kan., a200	32 F 3
Alma, Ark., 486	44 D 4	Almond, Va.	34 F 4	Alps of Olsan (Mts.), France	81 M 8	Altay, N. Y., a200	13 H 7
Alma, Cal., a275	56 D 5	Almond, Wis., a200	24 H 6	Alpente, Spain	83 M 5	Alt-Becse, Hungary (see Ó-Becse)	89 L 6
Alma, Col., 367	53 F 4	Almond, Wyo.	50 L 8	Alpujarras (Mts.), Spain	83 J 8	Altberun, Germany, '95, 2,071	87 M 29
Alma, Ill.	21 F 8	Almondbury, England	76 J 5	Alpujarras (Mts.), Spain (see Alpujarras)	83 J 8	Alt Boyen, Germany	87 J 23
Alma, Ill., a250	21 H 8	Almonesson, N. J., a200	14 D 6	Alquezar, Spain	83 M 2	Altbrunlach, Germany	86 Q 6
Alma, Ind. Ty.	48 G 6	Almont, Ia., a100	28 N 4	Alquina, Ind., a200	19 F 5	Alt-Buzlach, Austria	90 J 3
Alma (c.h.), Kan., s.c.'95, 964	32 F 2	Almont, Mich., 717	23 P 12	Alquizar, Cuba, '87, 8,314	68 C 2	Altcar, England	70 M 2
Alma, Mich., 1,655	23 M 11	Almont, N. Dak.	26 C 3	Alread, Ark.	44 G 3	Altcar, Little, England	76 N 1
Alma, Mo., 179	30 E 6	Almont, Tex., a200	46 N 4	Alresford (Essex), England	77 L 3	Alt Christburg, Germany	87 E 29
Alma (c.h.), Neb., 905	29 E 3	Almonte, Ontario, '91, 3,072	60 J 2	Alresford (Hants), England	77 O 6	Alteldamm, Germaoy, '95, 5,743	85 F 20
Alma, New Brunswick	62 D 4	Almore, British India	104 G 5	Alright Island, Quebec	62 H 2	Alt Döbern, Germany	85 J 19
Alma, N. Y., a150	13 F 7	Almora, Ill., a100	20 J 1	Alró (island), Denmark	88 G 5	Altdöblstadt, Germany	87 D 30
Alma, N. C.	36 L 5	Almorai, Ia.	28 L 2	Als, Denmark	88 G 3	Alt Dorf, Germany	86 O 13
Alma, Nova Scotia	62 G 4	Almota, Wash.	51 H 3	Als, Tex.	46 M 5	Alt Dorf, Gross, Germany	86 O 10
Alma, O., a125	18 E 6	Almoube, Mass.	9 D 2	Alsace, Ballon d' (Mt.), France	80 M 5	Alt Dorf, Switzerland, '88, 2,551	91 H 4
Alma, Ontario	60 E 4	Almoudevar, Spain	83 M 2	Alsace (old province), France	80 C 2	Alt Dorf, Switzerland (see Bassecourt)	91 D 3
Alma, Ore.	52 B 3	Almoudevar, Spain, '87, 8,842	83 J 8	Alsace, Lower (bezirk), Germany, '95, 638,624	86 Q 5	Altén, Spain, '87, 5,790	83 M 6
Alma, Prince Edward Island	62 E 3	Almy, Tenn., a150	41 M 2	Alsace, Upper (bezirk), Germany, '95, 477,477	86 R 5	Alt Ebrugg, Germany	85 D 17
Alma, Tex.	46 L 5	Almy, Wyo., a600	50 J 8	Alsace (province), Germany, '95, 1,116,101	86 Q 5	Alt Ehrenberg, Austria	90 J 2
Alma, Va., a125	34 F 3	Almy Junction, Wyo.	50 J 8	Alsace (territory), Germany (on travel map)	74 H 4	Altena, Germany, '95, 12,108	86 K 6
Alma, Wash.	51 F 1	Almyra, Ark.	44 K 6	Alsace-Lorraine (imperial territory), Germany, '95, 1,640,988	86 P 5	Alt Ebnah, Germany	86 L 4
Alma, W. Va., a100	35 E 2	Almyropotamon, Greece	99 K 4	Alsace-Lorraine (imperial territory), Germany, '95, 1,640,988	86 P 5	Alt Ebnah, Germany	86 L 4
Alma (c.h.), Wis., s.c.'95, 1,529	24 C 6	Almyroa, Greece, '89, 3,859	99 G 2	Alsace (territory), Germany (on travel map)	74 H 4	Altenua, Germany, '95, 2,162	85 J 12
Almacen, Santo Domingo	68 E 6	Almys Pond, R. 1.	10 K 6	Alsace-Lorraine (imperial territory), Germany, '95, 1,640,988	86 P 5	Altenua, Germany, '95, 2,162	85 J 12
Almacenes de Hacendados, Havana, Cuba	68 J 2	Almyville, Conn.	10 H 3	Alsace-Lorraine (imperial territory), Germany, '95, 1,640,988	86 P 5	Altenua, Germany, '95, 2,162	85 J 12
Almacena de Regia, Havana, Cuba	68 J 2	Alna, Me., town, 512	6 D 7	Alsace-Lorraine (imperial territory), Germany, '95, 1,640,988	86 P 5	Altenua, Germany, '95, 2,162	85 J 12
Alma Center, Wis., a250	24 E 6	Alness (village), Scotland, '91, 1,014	78 H 4	Alsace-Lorraine (imperial territory), Germany, '95, 1,640,988	86 P 5	Altenua, Germany, '95, 2,162	85 J 12
Alma City, Minn., a200	25 D 5	Alnouth, England	76 J 2	Alsace-Lorraine (imperial territory), Germany, '95, 1,640,988	86 P 5	Altenua, Germany, '95, 2,162	85 J 12
Almada, Portugal, '78, 4,940	83 C 6	Alnvil, Sweden	95 K 8	Alsace-Lorraine (imperial territory), Germany, '95, 1,640,988	86 P 5	Altenua, Germany, '95, 2,162	85 J 12
Alma Dagh (Mt.), Turkey in Asia	101 G 4	Alnwick and Canongate, England, '91, 6,746	76 J 2	Alsace-Lorraine (imperial territory), Germany, '95, 1,640,988	86 P 5	Altenua, Germany, '95, 2,162	85 J 12
Almadene, La.	45 C 5	Alol, Africa	112 R 9	Alsace-Lorraine (imperial territory), Germany, '95, 1,640,988	86 P 5	Altenua, Germany, '95, 2,162	85 J 12
Almadén, Spain, '87, 8,165	83 H 6	Aloue, Ky.	40 E 6	Alsace-Lorraine (imperial territory), Germany, '95, 1,640,988	86 P 5	Altenua, Germany, '95, 2,162	85 J 12
Almadén de Azogue, Spain (see Almadén)	83 H 6	Along Bay, French Indo-China	100 H 4	Alsace-Lorraine (imperial territory), Germany, '95, 1,640,988	86 P 5	Altenua, Germany, '95, 2,162	85 J 12
Almadén	83 H 6	Along Island, Turkey in Asia	101 B 4	Alsace-Lorraine (imperial territory), Germany, '95, 1,640,988	86 P 5	Altenua, Germany, '95, 2,162	85 J 12
Almadro, Turkey in Asia	101 J 4	Alonso, Rio de (river), Porto Rico	68½ D 2	Alsace-Lorraine (imperial territory), Germany, '95, 1,640,988	86 P 5	Altenua, Germany, '95, 2,162	85 J 12
Almadro, Mexico	65 L 6	Alonzo Rojas, Punta (point), Cuba	68 A 2	Alsace-Lorraine (imperial territory), Germany, '95, 1,640,988	86 P 5	Altenua, Germany, '95, 2,162	85 J 12
Almagro, Diego (explorer's route), South America	69 G 9	Alota (river), Rumania (see Olb)	98 G 5	Alsace-Lorraine (imperial territory), Germany, '95, 1,640,988	86 P 5	Altenua, Germany, '95, 2,162	85 J 12
Almagro, Spain, '87, 8,712	83 J 6	Alora, Spain, '87, 10,543	83 H 8	Alsace-Lorraine (imperial territory), Germany, '95, 1,640,988	86 P 5	Altenua, Germany, '95, 2,162	85 J 12
Almaguer, Colombia, '86, a6,000	70 E 3	Alorao, Spain, '87, 12,045	83 E 7	Alsace-Lorraine (imperial territory), Germany, '95, 1,640,988	86 P 5	Altenua, Germany, '95, 2,162	85 J 12
Almalda, Egypt	110 O 3	Alot, Belgium (see Aalst)	84 D 7	Alsace-Lorraine (imperial territory), Germany, '95, 1,640,988	86 P 5	Altenua, Germany, '95, 2,162	85 J 12
Alma Island, Quebec	61 L 1	Alots, Neb.	29 H 2	Alsace-Lorraine (imperial territory), Germany, '95, 1,640,988	86 P 5	Altenua, Germany, '95, 2,162	85 J 12
Alma Junction, Neb.	29 F 3	Alp, Hoeb (Mt.), Austria	90 L 9	Alsace-Lorraine (imperial territory), Germany, '95, 1,640,988	86 P 5	Altenua, Germany, '95, 2,162	85 J 12
Almalau, Rumania	98 K 4	Alp, Raube (Mt.), Germany	86 Q 9	Alsace-Lorraine (imperial territory), Germany, '95, 1,640,988	86 P 5	Altenua, Germany, '95, 2,162	85 J 12
Almalu, Turkey in Asia (see Elmalu)	101 D 4	Alpena (Co.), Mich., 15,581	23 O 7	Alsace-Lorraine (imperial territory), Germany, '95, 1,640,988	86 P 5	Altenua, Germany, '95, 2,162	85 J 12
Almalnak, Russia	101 M 2	Alpena (c.h.), Mich., '90, 11,283; '97, a15,600	23 P 7	Alsace-Lorraine (imperial territory), Germany, '95, 1,640,988	86 P 5	Altenua, Germany, '95, 2,162	85 J 12
Almanasa (Albacete), Spain, '87, 9,686	83 L 6	Alpena, S. Dak., s.c.'95, 341	27 F 2	Alsace-Lorraine (imperial territory), Germany, '95, 1,640,988	86 P 5	Altenua, Germany, '95, 2,162	85 J 12
Almanza (Albacete), Spain (see Almanza)	83 L 6	Alpena, W. Va.	35 G 3	Alsace-Lorraine (imperial territory), Germany, '95, 1,640,988	86 P 5	Altenua, Germany, '95, 2,162	85 J 12
Almanza (Leon), Spain	83 G 2	Alpera, Spain	83 L 6	Alsace-Lorraine (imperial territory), Germany, '95, 1,640,988	86 P 5	Altenua, Germany, '95, 2,162	85 J 12
Almanzora (river), Spain	83 L 7	Alpercatas, Rio (river), Brazil	71 H 5	Alsace-Lorraine (imperial territory), Germany, '95, 1,640,988	86 P 5	Altenua, Germany, '95, 2,162	85 J 12
Almaquer, Corral de, Spain	83 J 5	Alpes-Maritimes (department), France, '96, 265,155	81 K 11	Alsace-Lorraine (imperial territory), Germany, '95, 1,640,988	86 P 5	Altenua, Germany, '95, 2,162	85 J 12
Almar (river), Spain	83 G 4	Alpha, Ala.	42 A 6	Alsace-Lorraine (imperial territory), Germany, '95, 1,640,988	86 P 5	Altenua, Germany, '95, 2,162	85 J 12
Almaraz, Spain	83 G 5	Alpha, Ariz.	55 B 6	Alsace-Lorraine (imperial territory), Germany, '95, 1,640,988	86 P 5	Altenua, Germany, '95, 2,162	85 J 12
Almartha, Mo.	31 G 11	Alpha, Ark.	44 F 4	Alsace-Lorraine (imperial territory), Germany, '95, 1,640,988	86 P 5	Altenua, Germany, '95, 2,162	85 J 12
Aluas, Rio (river), Brazil	71 H 6	Alpha, Ga.	38 D 9	Alsace-Lorraine (imperial territory), Germany, '95, 1,640,988	86 P 5	Altenua, Germany, '95, 2,162	85 J 12
Aluas, Serra das (Mts), Brazil	71 J 7	Alpha, Idaho	50 D 5	Alsace-Lorraine (imperial territory), Germany, '95, 1,640,988	86 P 5	Altenua, Germany, '95, 2,162	85 J 12
Aluzora, Spain, '87, 6,070	83 N 5	Alpha, Ill., a250	20 E 3	Alsace-Lorraine (imperial territory), Germany, '95, 1,640,988	86 P 5	Altenua, Germany, '95, 2,162	85 J 12
Almeda, N. Y.	12 N 7	Alpha, Ia., a100	28 J 2	Alsace-Lorraine (imperial territory), Germany, '95, 1,640,988	86 P 5	Altenua, Germany, '95, 2,162	85 J 12
Almeda, Okla.	48 F 2	Alpha, Kan., a100	32 E 3	Alsace-Lorraine (imperial territory), Germany, '95, 1,640,988	86 P 5	Altenua, Germany, '95, 2,162	85 J 12
Almeda, S. C., a150	37 F 6	Alpha, La., a500	45 C 3	Alsace-Lorraine (imperial territory), Germany, '95, 1,640,988	86 P 5	Altenua, Germany, '95, 2,162	85 J 12
Almeda Sta., Kan.	32 E 4	Alpha, Mo.	30 F 5	Alsace-Lorraine (imperial territory), Germany, '95, 1,640,988	86 P 5	Altenua, Germany, '95, 2,162	85 J 12
Almedia, Pa., a500	15 K 4	Alpha, Nev.	54 F 2	Alsace-Lorraine (imperial territory), Germany, '95, 1,640,988	86 P 5	Altenua, Germany, '95, 2,162	85 J 12
Almogla, Spain, '87, 8,346	83 H 8	Alpha, O., a275	18 B 5	Alsace-Lorraine (imperial territory), Germany, '95, 1,640,988	86 P 5	Altenua, Germany, '95, 2,162	85 J 12
Almolda, Brazil	71 J 5	Alpha, Okla.	48 F 3	Alsace-Lorraine (imperial territory), Germany, '95, 1,640,988	86 P 5	Altenua, Germany, '95, 2,162	85 J 12
Almolda, Portugal, '78, 1,854	83 F 4	Alpha, S. Dak.	27 F 1	Alsace-Lorraine (imperial territory), Germany, '95, 1,640,988	86 P 5	Altenua, Germany, '95, 2,162	85 J 12
Almoldin, Portugal, '78, 3,678	83 D 5	Alpha, Tenn., a100	41 P 2	Alsace-Lorraine (imperial territory), Germany, '95, 1,640,988	86 P 5	Altenua, Germany, '95, 2,162	85 J 12
Almoldin, Brazil	71 G 4	Alpha, Va.	34 G 5	Alsace-Lorraine (imperial territory), Germany, '95, 1,640,988	86 P 5	Altenua, Germany, '95, 2,162	85 J 12
Almole, Netherlands, commune, '89, 8,354; '94, est. 8,864	84 J 4	Alpha, Wash.	51 C 3	Alsace-Lorraine (imperial territory), Germany, '95, 1,640,988	86 P 5	Altenua, Germany, '95, 2,162	85 J 12
Almosche Canal, Netherlands	84 H 4	Alphamstone, England	77 K 3	Alsace-Lorraine (imperial territory), Germany, '95, 1,640,988	86 P 5	Altenua, Germany, '95, 2,162	85 J 12
Almosche Canal, Netherlands	84 H 4	Alpharetta (c.h.), Ga., 256	38 C 3	Alsace-Lorraine (imperial territory), Germany, '95, 1,640,988	86 P 5	Altenua, Germany, '95, 2,162	85 J 12
Almosche, Kan., s.c.'95, 378	32 C 2	Alpheta (river), Greece	99 E 5	Alsace-Lorraine (imperial territory), Germany, '95, 1,640,988	86 P 5	Altenua, Germany, '95, 2,162	85 J 12
Almosche, Mich., a100	23 K 13	Alphen, Netherlands, commune, '94, est. 4,612	84 E 4	Alsace-Lorraine (imperial territory), Germany, '95, 1,640,988	86 P 5	Altenua, Germany, '95, 2,162	85 J 12
Almosche, Wis.	24 B 4	Alpheta, N. Y.					

Alto, El, Argentina, '90, est. 1,500	72 D 9	Alual, Africa	110 P 8	Amagerbro, Denmark	88 Q 5	Ambasse, Africa (see São Salvador)	112 K 12
Alto, Cal.	56 H 2	Aluca, Honduras	466 J 6	Amagne, France	82 J 1	Ambaasi, Africa (see São Salvador)	112 K 12
Alto, Fla.	39 M 5	Alum, Africa	112 K 10	Amahal, Molucca Is.	116 G 5	Ambato, Ecuador, a14,000	70 B 4
Alto, Ga., a100	38 D 3	Alum, Chab, Persia	103 F 6	Amahuacs (Indian tribe), Peru	70 C 5	Ambatondrazaka, Madagascar	112 S 14
Alto, Ind., a200	19 D 4	Alumbank, Pa., a300	16 E 6	Amajun, Rio (river), Brazil	70 E 4	Ambazac, France	81 G 7
Alto, La., a250	45 F 2	Alumbridge, W. Va.	35 E 2	Amak, Denmark (see Amager)	88 M 6	Ambe, Rio (river), Brazil	71 G 4
Alto, Mich., a125	23 L 12	Alumcave, Ind.	19 B 6	Amaka San (Mt.), Japan	108 J 6	Ambek, El, Egypt	110 U 4
Alto, Miss.	43 F 7	Alum Cr., Wyo.	50 O 3	Amakusa Shima (island), Japan	108 D 7	Amelakia, Greece, '89, 1,471	99 G 1
Alto, N. C.	36 D 3	Alumne, Va.	34 D 7	Amal, Sweden, '96, 2,990	95 H 7	Amepussee, Ceylon	105 G 16
Alto, S. Dak.	27 H 2	Alum Pond, Mass.	8 F 4	Amald, Italy, '81, 4,792	94 R 13	Amber, Ala.	42 B 8
Alto, Tenn.	41 K 4	Alum Ridge, Va., a125	34 C 7	Amald, Italy (on local map)	94 U 10	Amber, British India	104 E 6
Alto, Tex., 210	16 M 6	Alumwells, Va.	34 D 3	Amallias, Greece, '89, 4,285	99 D 5	Amber, In., a150	28 L 3
Alto, Va.	34 E 5	Alumkanari (Mt.), Tibet	107 B 6	Amalle, Cal.	57 G 7	Amber, Kan.	32 D 4
Alto, Wash.	51 G 3	Alun River, Manchuria	107 L 1	Amalik Harb., Alaska	58 M 7	Amber, Cape, Madagascar	112 T 12
Alto, Wis., a100	24 J 7	Alupka, Russia	97 K 9	Amalluda, Cape Colony	113 H 7	Amber, Mich.	23 J 10
Alto da Serra, Brazil	71 H 8	Alur, British India	105 F 12	Amall, Italy	94 M 12	Amber, N. Y., a200	13 K 6
Alto de Aji (Mt.), Cuba	68 H 2	Alusha, Ulad (tribe), Africa	111 E 6	Amami O-Shima (island), Japan	108 P 5	Amber Coast, Germany	87 C 30
Alto de Garajonal (Mt.), Spain	83 M 8	Alushta, Russia	97 K 9	Am Amma, Jebel (Mt.), Turkey in Asia	102 J 9	Amberes (Sp.), Belgium (see Antwerp)	84 D 6
Alto del Malpaiso (Mt.), Spain	83 M 9	Aluta (river), Rumania (see Olta)	98 G 5	Amama, Ia., a.c.'95, 621	28 K 4	Amberg, Germany, '95, 20,200	86 O 4
Alt-ofen, Hungary	89 P 7	Alva, Fla.	39 N 9	Amaganes, Brazil	71 H 4	Amberg, Wis., s.c.'95, 431	24 L 3
Altoaga, Ind., a200	19 C 8	Alva, Miss.	43 E 3	Amagna Lago (lake), Brazil	70 E 4	Ambergris Cay, Babama Islands	67 J 4
Alton, Australia	115 H 5	Alva (c.h.), Okla., a650	48 E 1	Amance, France	82 N 5	Ambergris Cay, Central America	66 H 1
Alton, Cal., a150	56 A 2	Alva (river), Portugal	83 D 4	Amada, L., Fla.	39 O 6	Amberieu, France	81 L 7
Alton, England, '91, 4,671	77 D 6	Alra (town), Scotland, '91, 5,225	78 J 7	Amada, O., a300	18 B 6	Amberieu, France (on travel map)	74 G 6
Alton, Ill., '90, 10,294; '97, a12,500	21 E 8	Alva, Wyo.	50 P 5	Amada, O., 469	18 E 5	Amber Island, Mauritius	109 M 7
Alton, Ind., 277	19 D 8	Alvada, O., a200	17 D 2	Amada, Teun.	41 L 3	Auberley, England	75 L 12
Alton, Ia., s.c.'95, 947	28 B 2	Alvab, Va.	34 D 7	Amadaville, Ky.	40 F 7	Auberley, New Zealand, '91, 470	117 D 7
Alton, Kan., s.c.'95, 303	32 D 2	Alvay, England	76 N 4	Amadandboom, Cape Colony	113 G 6	Auberley, Ontario	60 D 3
Alton, Ky., a250	40 G 4	Alvayru, Chile	72 H 14	Amadola, Italy, '81, 1,887	94 O 8	Amber Mines, Burma	106 C 1
Alton, Mex., town, 348	6 P 5	Alvarado, Cal., a600	56 C 5	Amanga (Mt.), Africa	110 L 6	Amber Mountains, Madagascar	112 T 13
Alton, Mich.	23 L 11	Alvarado, Ind., a250	19 G 1	Amantes, Point de los, Guam, Ladroe Is.	117 O 1	Amberob River, New Guinea	116 J 5
Alton (c.h.), Mo., a400	31 K 1	Alvarado, Barra de (bar), Mexico	65 L 5	Amazu (island), Low Archipelago	117 N 8	Anherpa Island, New Guinea (Dutch)	116 H 5
Alton, N. H., town, 1,372	7 J 9	Alvarado, Pedro de (explorer's route), North America	4 N 13	Amazu (Mt.), Turkey in Asia (see Alma Dagh)	101 G 4	Amberson Valley, Pa., a400	16 G 6
Alton, N. Y., a300	13 J 5	Alvarado, Tex., 1,543	46 K 5	Amayvillers, Germany	86 O 3	Ambert, France, '91, commune, 7,907; town, 3,945	81 J 7
Alton, N. Dak.	26 G 2	Alvardo, Va.	34 D 3	Amapa, Mexico	65 K 5	Amey Para, British India	105 O 9
Alton, Nova Scotia	62 F 4	Alvaretta, Okla.	48 F 2	Amapa, Mexico	66 H 6	Amia, Ind., 293	19 B 4
Alton, O., a125	18 D 5	Alvarez, Cuba	68 E 2	Amara, Egypt	110 O 5	Amian Island, Molucca Is.	116 G 5
Alton, Ontario	60 F 4	Alvarez (distrito), Mexico, '94, 31,767	65 G 6	Amara, Turkey in Asia	101 M 7	Amier, Miss.	43 C 8
Alton, Va.	34 E 7	Alvarez, Villa, Mexico (see Zimatlan)	65 K 7	Amara (district), Turkey in Asia	101 M 6	Amier, Pa., 1,973	15 M 6
Altona, Germany, '95, 148, 044	85 E 10	Alvastra, Sweden	95 J 7	Amaramba Lake, Africa	112 Q 14	Ambleside, England, '91, 2,360	76 G 4
Altona, Germany (on travel map)	87 M 30	Alvaton, Ky., a175	40 D 7	Amaratpura, Burma	106 C 4	Ambloise, France	80 G 2
Altona, Ill., 654	20 E 3	Alvear, Argentina, '90, a1,000	72 F 9	Amar (tribe), Egypt	110 Q 5	Amboale, Madagascar	112 T 12
Altona, Ind., a125	19 F 2	Alvechurb, England	75 J 9	Amarasit, Africa	111 C 6	Amboella (tribe), Africa	112 L 14
Altona, Mich., a175	23 L 10	Alveringham, Belgium, '90, 2,963	84 A 6	Amarat Anase (tribe), Arabia	102 J 1	Amboello, Fort dos, Africa	112 K 14
Altona, Mo., a100	31 D 8	Alverstoke (population with Gosport), England, '91, 25,457	75 K 12	Amargo, N. Mex.	55 H 8	Amboilbe, Madagascar	112 R 15
Altona, N. Y., a500	12 P 2	Alverthorpe and Thornes, England, parish, '91, 11,680	76 K 5	Amarrillo (c.h.), Tex., 482	47 F 2	Ambohluanga, Madagascar	112 R 15
Altona, Okla.	48 F 3	Alvinton, Ontario, '91, 1,006	60 D 5	Amaro, Cuba	68 E 2	Ambohlonny, Madagascar	112 S 15
Altona, Ontario	60 F 4	Alvira, Pa., a100	15 J 4	Amaro Leite, Brazil	71 H 6	Amboilpeano, Madagascar	112 S 15
Altobay, N. H.	7 J 9	Alvriso, Cal., a275	56 C 5	Amaro, Lake, Australia	115 F 4	Ambohlonnana, Madagascar	112 S 14
Altona Sta., Ky.	40 F 4	Alvriso, Italy	94 P 11	Amarracão, Brazil	71 J 4	Amboina, Molucca Is., a9,000	116 G 5
Altocoy, Slive (Mt.), Ireland	79 D 2	Alvriso, Cal., a275	56 C 5	Amarus, Greece, '89, 1,393	99 J 4	Amboina Island, Molucca Is., a31,510	116 G 5
Altoua, Fla., a125	39 N 5	Alvriso, Cal., a275	56 C 5	Amasa, Pa.	16 B 4	Amboise, France, '91, 4,480	82 C 6
Altoua, Ia., s.c.'95, 309	28 G 4	Alvriso, Cal., a275	56 C 5	Amasa, Africa	110 L 9	Amhoh, British India	105 N 10
Altoua, Kan., s.c.'95, 247	32 G 4	Alvriso, Cal., a275	56 C 5	Amasa Saki (point), Japan	108 H 5	Ambondro, Madagascar	112 R 15
Altoua, Minn.	25 A 5	Alvriso, Cal., a275	56 C 5	Amasera, Turkey in Asia, a1,000	101 E 2	Amhongo (region), Madagascar	112 S 14
Altoua, Pa., '90, 30,337; '97, 42,235	16 F 5	Alvriso, Cal., a275	56 C 5	Amasia, Turkey in Asia, a30,000	101 G 2	Ambo, Africa	110 R 8
Altoua, Wis., a.c.'95, 767	24 D 5	Alvriso, Cal., a275	56 C 5	Amastir, Turkey in Asia (see Amasera)	101 G 2	Amohitra, Madagascar	112 S 15
Alto Orinoco Territory, Venezuela, '91, 21,396	70 D 3	Alvriso, Cal., a275	56 C 5	Amateango, Guatemala	66 C 4	Amota, Madagascar	112 R 15
Alto Pass, Ill., 389	21 G 10	Alvriso, Cal., a275	56 C 5	Amatepec, Mexico	65 F 5	Amoy, Cal.	57 K 8
Altorf, Germany (see Altdorf)	86 O 13	Alvriso, Cal., a275	56 C 5	Amatignak, Alaska (see Amatignok I., Alaska)	58 S 9	Amoy, Ill., 2,257	20 G 2
Altorf, Switzerland (see Altdorf)	91 J 4	Alvriso, Cal., a275	56 C 5	Amatillo, Nicaragua	66 H 6	Amoy, Ind., 405	19 E 3
Alt-Orsova, Hungary	89 O 7	Alvriso, Cal., a275	56 C 5	Amatigulf, Gulf of, Guatemala	66 G 4	Amoy, Ia.	28 H 4
Altos de Algaroba (Mt.), Colombia	69 N 2	Alvriso, Cal., a275	56 C 5	Amatlan, Guatemala, '93, 8,408	66 E 5	Amoy, Mich., a150	23 M 14
Altos de Calenu (Mts.), Chile	72 H 13	Alvriso, Cal., a275	56 C 5	Amatlan (department), Guatemala, '93, 35,387	66 E 5	Amoy, Minn., s.c.'95, 422	25 C 6
Altos de Colligal (Mts.), Chile	72 H 4	Alvriso, Cal., a275	56 C 5	Amatlan (Cordoba), Mexico	65 K 5	Amoy, O., a325	17 J 1
Altos de Ibarra, Mexico	65 E 2	Alvriso, Cal., a275	56 C 5	Amatlan (Tuxpan), Mexico	65 J 2	Amoy, S. Dak.	27 F 3
Altos de Maria Enrique (Mts.), Colombia	69 N 2	Alvriso, Cal., a275	56 C 5	Amatlan de Cañas, Mexico	65 B 3	Amoy, Wash.	51 C 4
Altosongo, Cuba, '87, 10,221	68 K 4	Alvriso, Cal., a275	56 C 5	Amatongaland (native state), Africa (see Tongaland)	113 L 4	Amoy Center, N. Y., a175	12 L 5
Altotoaga, Mexico	65 J 4	Alvriso, Cal., a275	56 C 5	Amatitlan (department), Guatemala, '93, 12,000	66 E 5	Amoyaya Island, Molucca Is. (see Amboina)	116 G 5
Altötting, Germany	86 Q 16	Alvriso, Cal., a275	56 C 5	Amatitlan (Cordoba), Mexico	65 K 5	Ambacia, Greece (see Arta)	99 C 2
Alt Paka, Austria	90 L 2	Alvriso, Cal., a275	56 C 5	Amatlan (Tuxpan), Mexico	65 J 2	Ambacian Gulf, Greece (see Gulf of Arta)	99 C 3
Alt Pazua, Hungary, '90, 5,838	89 M 7	Alvriso, Cal., a275	56 C 5	Amatlan de Cañas, Mexico	65 B 3	Ambrières, France	80 E 4
Alt Prags, Austria	90 E 10	Alvriso, Cal., a275	56 C 5	Amatongaland (native state), Africa (see Tongaland)	113 L 4	Ambriz, Africa, a2,500	112 K 12
Altstadt, Germany	89 K 15	Alvriso, Cal., a275	56 C 5	Amatitlan (department), Guatemala, '93, 12,000	66 E 5	Ambrizette, Africa	112 K 12
Alttrincham, England, '91, 12,424	76 H 6	Alvriso, Cal., a275	56 C 5	Amatitlan (department), Guatemala, '93, 12,000	66 E 5	Ambrun, N. Dak.	26 F 1
Alttrincham, England (see Alttrincham)	76 H 6	Alvriso, Cal., a275	56 C 5	Amatitlan (department), Guatemala, '93, 12,000	66 E 5	Ambrun, Tenn., a200	41 O 2
Alt-Rodna, Hungary	89 Q 4	Alvriso, Cal., a275	56 C 5	Amatitlan (department), Guatemala, '93, 12,000	66 E 5	Ambruden, England	77 C 3
Alt Ruppia, Germany, '95, 1,849	85 G 16	Alvriso, Cal., a275	56 C 5	Amatitlan (department), Guatemala, '93, 12,000	66 E 5	Amrose, Ia., a150	28 J 4
Alt-Sandec, Austria	89 M 2	Alvriso, Cal., a275	56 C 5	Amatitlan (department), Guatemala, '93, 12,000	66 E 5	Amrose, Ky., a125	40 G 5
Altstadel, Austria	90 J 5	Alvriso, Cal., a275	56 C 5	Amatitlan (department), Guatemala, '93, 12,000	66 E 5	Amrosia, W. Va.	35 B 3
Altsek R., Alaska (see Alseki)	58 U 7	Alvriso, Cal., a275	56 C 5	Amatitlan (department), Guatemala, '93, 12,000	66 E 5	Amryn (island), New Hebrides Islands	117 K 3
Altshausen, Germany	86 R 10	Alvriso, Cal., a275	56 C 5	Amatitlan (department), Guatemala, '93, 12,000	66 E 5	Ambagaya, Dutch East India	116 F 6
Altsohl, Hungary, '90, 5,125	89 L 3	Alvriso, Cal., a275	56 C 5	Amatitlan (department), Guatemala, '93, 12,000	66 E 5	Ambikol, Egypt	110 O 6
Altsohl, Hungary (on travel map)	74 O 4	Alvriso, Cal., a275	56 C 5	Amatitlan (department), Guatemala, '93, 12,000	66 E 5	Ambur, British India, '91, 10,586	105 G 13
Altstätten, Switzerland (see Altstetten)	91 H 2	Alvriso, Cal., a275	56 C 5	Amatitlan (department), Guatemala, '93, 12,000	66 E 5	Am Canal, Germany	87 M 31
Altstätten, Switzerland, '88, 5,084	91 L 2	Alvriso, Cal., a275	56 C 5	Amatitlan (department), Guatemala, '93, 12,000	66 E 5	Amchitka, Alaska	58 R 9
Altstetten, Switzerland, '88, 1,325	91 H 2	Alvriso, Cal., a275	56 C 5	Amatitlan (department), Guatemala, '93, 12,000	66 E 5	Amd, Arabia	102 L 8
Altstro-Bitz (see Streltzi), Germany	85 F 17	Alvriso, Cal., a275	56 C 5	Amatitlan (department), Guatemala, '93, 12,000	66 E 5	Amdnlaye, Africa	111 C 7
Altun, Turkey in Asia	101 J 3	Alvriso, Cal., a275	56 C 5	Amatitlan (department), Guatemala, '93, 12,000	66 E 5	Amelco, Mexico (distrito), Mexico, '94, 15,456	65 F 3
Altura, Minn.	25 F 5	Alvriso, Cal., a275	56 C 5	Amatitlan (department), Guatemala, '93, 12,000	66 E 5	Amecamec, Mexico, '94, 7,215	65 H 4
Alturas (c.h.), Cal., a675	56 F 1	Alvriso, Cal., a275	56 C 5	Amatitlan (department), Guatemala, '93, 12,000	66 E 5	Amécourt, France	82 D 2
Altus, Ark., 469	44 E 4	Alvriso, Cal., a275	56 C 5	Amatitlan (department), Guatemala, '93, 12,000	66 E 5	Amed, Kasr, Arabia	102 H 1
Altus, Okla., a150	48 D 5	Alvriso, Cal., a275	56 C 5	Amatitlan (department), Guatemala, '93, 12,000	66 E 5	Amelco, Cal.	56 E 2
Altus, Utah	54 C 6	Alvriso, Cal., a275	56 C 5	Amatitlan (department), Guatemala, '93, 12,000	66 E 5	Amelnschovhe, Africa	111 G 9
Altus, Wyo.	50 O 8	Alvriso, Cal., a275	56 C 5	Amatitlan (department), Guatemala, '93, 12,000	66 E 5	Amejel, In, Africa	111 G 4
Altwater (Mt.), Austria	89 J 1	Alvriso, Cal., a275	56 C 5	Amatitlan (department), Guatemala, '93, 12,000	66 E 5	Ameland (island), Netherlands	84 G 2
Altwarp, Germany	85 E 19	Alvriso, Cal., a275	56 C 5	Amatitlan (department), Guatemala, '93, 12,000	66 E 5	Amelia, Italy, '81, 2,584	94 M 9
Altwasser, Germany, '90, 9,549	87 L 23	Alvriso, Cal., a275	56 C 5	Amatitlan (department), Guatemala, '93, 12,000	66 E 5	Amelia, La., a100	45 G 7
Altyn-kopri, Turkey in Asia, a6,000	101 L 5	Alvriso, Cal., a275	56 C 5	Amatitlan (department), Guatemala, '93, 12,000	66 E 5	Amelia, Neb.	29 F 1
Altyn Mazar, Bokhara	103 P 3	Alvriso, Cal., a275	56 C 5	Amatitlan (department), Guatemala, '93, 12,000	66 E 5	Amelia, O., a575	18 B 6
Altyn-Tagh (Mts.), East Turkistan	167 D 3	Alvriso, Cal., a275	56 C 5	Amatitlan (department), Guatemala, '93, 12,000	66 E 5	Amelia, Tex.	46 N 7
Altyn-tash, Turkey in Asia	161 D 3	Alvriso, Cal., a275	56 C 5	Amatitlan (department), Guatemala, '93, 12,000	66 E 5	Amelia (Co.), Va., 9,068	34 G 6
		Alvriso, Cal., a275	56 C 5	Amatitlan (department), Guatemala, '93, 12,000	66 E 5	Amelia C. H. (c.h.), Va., a225	34 G 6
		Alvriso, Cal., a275	56 C 5	Amatitlan (department), Guatemala, '93, 12,000	66 E 5	Amelia, Fla.	39 O 1
		Alvriso, Cal., a275	56 C 5	Amatitlan (department), Guatemala, '93, 12,000	66 E 5	Amelia R., Fla.	39 O 1

Amélie-les-Bains, France	81 H 10	Amity, Ill.	21 J 8	Amru, British India	104 A 6	Anamur, Cape, Turkey in Asia	101 E 5
Amellonghausen, Germany	85 F 11	Amity, Ind., a100	19 E 6	Amru, Egypt	110 S 4	Anand, British India	104 D 8
Amelouf, Africa	110 O 9	Amity, Me., town, 420	6 H 4	Amrum (island), Germany	85 C 7	Ananes (island), Greece (see Klina)	99 K 7
Amendolara, Italy	94 U 15	Amity, Mo., a100	30 D 5	Amsacti, Vallis (valley), Italy	94 S 13	Ananof, Russia, est. 33,312	97 H 8
Amen (island), British India	105 D 14	Amity, N. Y., a400	11 O 9	Amabry, Pa., a200	16 E 5	Anantapur (Madras), British India	105 F 12
Amenia, N. Y., a700	12 P 8	Amity, N. C.	36 H 3	Amaden, Mich., a100	23 L 11	Ana (river), British India	105 E 12
Amenia, N. Dak.	26 G 2	Amity, O., a100	18 B 5	Amaden, O., a200	17 D 2	Anan Mountains, Siberia	100 N 2
Ameola Union, N. Y., a200	12 P 8	Amity, Oreg., a450	52 B 1	Amaden, Vt.	7 D 9	Anapa, Russia, 10,614	96 G 7
Ameo, Lacco, Italy	14 R 9	Amity, Pa., a200	16 B 6	Amsee, Germany	87 G 27	Anaphi, Greece, '89, 654	99 N 8
Amerah (tribe), Egypt	110 O 9	Amityville, N. Y., 2,293	11 Q 10	Amsmit, Morocco	111 D 3	Anaphi (island), Greece	99 N 8
Amerang, Germany	86 R 15	Amnia, Turkey in Asia	101 F 5	Amst, Switzerland (see Amstäg)	91 H 4	Anapodari (river), Crete	99 E 9
Ameria, Italy (see Amella)	94 M 9	Amizet, N. Mex., a300	55 K 2	Amstef (river), Netherlands	91 H 4	Anapodari (river), Crete	99 E 9
America, Ala.	42 C 3	Amjbara, British India	104 E 8	Amstelveen, Netherlands	84 E 4	Anapodari (river), Crete	99 E 9
America, Cal.	56 C 4	Amkous, Africa	112 D 4	Amsterdam, New, British Guiana, est. 8,903	70 F 2	Anapodari (river), Crete	99 E 9
America, Csl.	21 G 11	Amlah, Arabia	102 K 7	Amsterdam, New (island), Indian Ocean	2 M 6	Anapodari (river), Crete	99 E 9
America, Nicaragua	66 M 8	Amlia I., Alaska	58 V 9	Amsterdam, Mo.	31 C 8	Anapodari (river), Crete	99 E 9
America, Central (large scale map of)	66	Amliwb, Wales (on travel map)	76 D 6	Amsterdam (capital), Netherlands, commune, '89, 407, 176; '95, est. 456,324	84 F 4	Anapodari (river), Crete	99 E 9
America, North (general map of)	4	Amma, W. Va.	35 D 3	Amstet, Austria	90 K 7	Anapodari (river), Crete	99 E 9
America, South (general map of)	69	Amman, Turkey in Asia	102 D 8	Amstetten, Austria	90 K 7	Anapodari (river), Crete	99 E 9
America City, Kan., a100	32 F 2	Amman Deep, Pacific Ocean	2 B 3	Amstetten, Austria (on travel map)	74 M 4	Anapodari (river), Crete	99 E 9
American Bar, Mont.	49 E 3	Ammer (river), Germany (see Amper)	86 Q 14	Amstetten, Austria	90 K 7	Anapodari (river), Crete	99 E 9
American Falls, Idaho, a150	50 F 7	Ammer An (river), Sweden	95 K 5	Amstetten, Austria	90 K 7	Anapodari (river), Crete	99 E 9
American Fork, Utah, 2,347	54 L 2	Ammer See (lake), Germany	86 R 12	Amstetten, Austria	90 K 7	Anapodari (river), Crete	99 E 9
American Fork, Utah (on local map)	54 C 7	Ammi, Algeria	111 G 2	Amstetten, Austria	90 K 7	Anapodari (river), Crete	99 E 9
Americus R., Cal.	56 D 4	Ammi, Tenn., a200	41 M 4	Amstetten, Austria	90 K 7	Anapodari (river), Crete	99 E 9
Americus (c.h.), Ga., '90, 6,398; '97, a8,000	38 C 7	Ammie, Ky., a100	40 J 6	Amstetten, Austria	90 K 7	Anapodari (river), Crete	99 E 9
Americus, Ind., a100	19 C 3	Ammon, N. C.	36 N 5	Amstetten, Austria	90 K 7	Anapodari (river), Crete	99 E 9
Americus, Kan., a.c. '95, 448	32 F 3	Ammonites, Hills of the, Egypt	110 N 4	Amstetten, Austria	90 K 7	Anapodari (river), Crete	99 E 9
Americus, Miss.	43 G 9	Amnat, Siam	106 G 7	Amstetten, Austria	90 K 7	Anapodari (river), Crete	99 E 9
Americus, Mo., a150	30 J 7	Amnemaich Mountains, Tibet (see Tsi-shan)	107 F 4	Amstetten, Austria	90 K 7	Anapodari (river), Crete	99 E 9
Amerongen, Netherlands, 2,448	84 F 5	Amn-er, British India	104 F 9	Amstetten, Austria	90 K 7	Anapodari (river), Crete	99 E 9
Amersfoort, Netherlands, commune, '89, 15,449; '94, est. 17,107	84 F 4	Am-nok River, Manchuria (see Yntu)	107 K 5	Amstetten, Austria	90 K 7	Anapodari (river), Crete	99 E 9
Amersfoort, Netherlands (on travel map)	74 G 2	Amo, Ind., a300	19 C 2	Amstetten, Austria	90 K 7	Anapodari (river), Crete	99 E 9
Amersham, England	77 E 4	Amoa, Samoa	117 A 1	Amstetten, Austria	90 K 7	Anapodari (river), Crete	99 E 9
Amery, Wis., a.c. '95, 902	24 B 4	Amofal, Africa	111 F 9	Amstetten, Austria	90 K 7	Anapodari (river), Crete	99 E 9
Ames, Cal.	53 C 7	Amol, Persia, a10,000	103 E 2	Amstetten, Austria	90 K 7	Anapodari (river), Crete	99 E 9
Ames, Ill.	21 E 9	Amolokhos, Greece	99 L 5	Amstetten, Austria	90 K 7	Anapodari (river), Crete	99 E 9
Amea, Ia., a.c. '95, 1,910	28 F 3	Amolung, Germany, '95, 855	86 L 8	Amstetten, Austria	90 K 7	Anapodari (river), Crete	99 E 9
Amea, Kan., a150	32 E 2	Amonect, Tenn.	41 L 1	Amstetten, Austria	90 K 7	Anapodari (river), Crete	99 E 9
Amea, N. Y., a200	12 N 6	Amoor (river), Asia (see Amur)	100 Q 4	Amstetten, Austria	90 K 7	Anapodari (river), Crete	99 E 9
Amea, S. Dak.	27 E 2	Amor, Minn., a300	25 B 3	Amstetten, Austria	90 K 7	Anapodari (river), Crete	99 E 9
Amesbury, England	75 J 11	Anorbach, Germany	86 N 9	Amstetten, Austria	90 K 7	Anapodari (river), Crete	99 E 9
Amesbury, Mass., town, a.c. '95, 9,986	9 E 1	Amoret, Mo., a600	31 C 8	Amstetten, Austria	90 K 7	Anapodari (river), Crete	99 E 9
Amesbury, Mass., vill., a.c. '95, 9,504	9 E 1	Amorgopula (island), Greece	99 N 7	Amstetten, Austria	90 K 7	Anapodari (river), Crete	99 E 9
Amesville, La.	45 K 3	Amorgos, Greece (see Khora)	99 N 7	Amstetten, Austria	90 K 7	Anapodari (river), Crete	99 E 9
Amesville, Mont.	49 C 4	Amorgos (island), Greece	99 O 7	Amstetten, Austria	90 K 7	Anapodari (river), Crete	99 E 9
Ameville, O., a275	18 F 6	Amory, Miss., 739	43 H 3	Amstetten, Austria	90 K 7	Anapodari (river), Crete	99 E 9
Amethyst, Cal., a800	53 E 7	Amos, Ala.	42 C 2	Amstetten, Austria	90 K 7	Anapodari (river), Crete	99 E 9
Amethyst Mt., Wyo.	50 P 2	Amos, Ark.	44 G 2	Amstetten, Austria	90 K 7	Anapodari (river), Crete	99 E 9
Amila, Africa	110 R 7	Amos, Va.	34 C 7	Amstetten, Austria	90 K 7	Anapodari (river), Crete	99 E 9
Amila Bay, France	110 R 7	Amos, W. Va., a300	35 F 1	Amstetten, Austria	90 K 7	Anapodari (river), Crete	99 E 9
Amilfreville, France	82 B 2	Amoskeag, N. H.	7 J 10	Amstetten, Austria	90 K 7	Anapodari (river), Crete	99 E 9
Amga (river), Siberia	100 Q 2	Amoskeag Stn., Ga., a175	38 E 7	Amstetten, Austria	90 K 7	Anapodari (river), Crete	99 E 9
Amgd, Africa	111 H 4	Amou, France	81 E 9	Amstetten, Austria	90 K 7	Anapodari (river), Crete	99 E 9
Amhara (province), Abyssinia	110 Q 7	Amoy, China, '98, a96,000	107 G 10	Amstetten, Austria	90 K 7	Anapodari (river), Crete	99 E 9
Amherst, Burma	106 C 6	Amozec, Mexico	65 J 4	Amstetten, Austria	90 K 7	Anapodari (river), Crete	99 E 9
Amherst (district), Burma, '91, 417,312	106 D 6	Ampanan, Dutch East India	116 E 0	Amstetten, Austria	90 K 7	Anapodari (river), Crete	99 E 9
Amherst, Cal.	53 O 1	Amparafaravola, Madagascar	112 S 14	Amstetten, Austria	90 K 7	Anapodari (river), Crete	99 E 9
Amherst, Me., town, 375	6 G 6	Ampararua, Madagascar	112 S 13	Amstetten, Austria	90 K 7	Anapodari (river), Crete	99 E 9
Amherst, Mass., a.c. '95, town, 4,785; vill., a.c. '95, 3,655	8 E 3	Anparihile, Madagascar	112 S 14	Amstetten, Austria	90 K 7	Anapodari (river), Crete	99 E 9
Amherst, Minn., a100	25 F 6	Appasi, Madagascar	112 R 15	Amstetten, Austria	90 K 7	Anapodari (river), Crete	99 E 9
Amherst, Neb., a100	29 B 3	Anpasilava, Madagascar	112 R 15	Amstetten, Austria	90 K 7	Anapodari (river), Crete	99 E 9
Amherst, N. H., town, 1,053	7 H 11	Anpasimena, Cape, Madagascar	112 S 13	Amstetten, Austria	90 K 7	Anapodari (river), Crete	99 E 9
Amherst, N. Y., town, 4,014	13 C 5	Ampato, Volcano, Peru	70 C 7	Amstetten, Austria	90 K 7	Anapodari (river), Crete	99 E 9
Amherst, Nova Scotia, '91, 3,781	62 E 4	Ampelokipi, Greece	99 P 1	Amstetten, Austria	90 K 7	Anapodari (river), Crete	99 E 9
Amherst, O.	17 F 2	Ampelos (Mt.), Samos (see Hagios Elias)	99 P 5	Amstetten, Austria	90 K 7	Anapodari (river), Crete	99 E 9
Amherst, S. Dak.	27 G 1	Amper (river), Germany	86 Q 14	Amstetten, Austria	90 K 7	Anapodari (river), Crete	99 E 9
Amherst (Co.), Va., 17,551	34 E 5	Amperand, N. Y.	12 O 3	Amstetten, Austria	90 K 7	Anapodari (river), Crete	99 E 9
Amherst (c.h.), Va., 590	34 E 5	Amperand Peak, N. Y.	12 O 3	Amstetten, Austria	90 K 7	Anapodari (river), Crete	99 E 9
Amherst, Wis., a450	24 H 6	Amperand Pond, N. Y.	12 O 3	Amstetten, Austria	90 K 7	Anapodari (river), Crete	99 E 9
Amherstburg, Ontario, '91, 2,279	60 C 5	Ampozzo, Italy, '81, 1,124	93 N 2	Amstetten, Austria	90 K 7	Anapodari (river), Crete	99 E 9
Amherst Island, Ontario	60 J 3	Ampuzzo Valle (valley), Austria	90 E 10	Amstetten, Austria	90 K 7	Anapodari (river), Crete	99 E 9
Amherst Island, Quebec	62 H 2	Amudg, Germany	86 U 5	Amstetten, Austria	90 K 7	Anapodari (river), Crete	99 E 9
Amherst, Cal., Wis., a100	24 H 6	Amulhon, Tex., a125	46 J 9	Amstetten, Austria	90 K 7	Anapodari (river), Crete	99 E 9
Amherst Sta., N. H.	7 H 11	Amphipolis, Turkey in Europe	98 F 8	Amstetten, Austria	90 K 7	Anapodari (river), Crete	99 E 9
Amhorra, Africa	110 R 8	Amphiss, Greece (see Salona)	99 F 3	Amstetten, Austria	90 K 7	Anapodari (river), Crete	99 E 9
A-mi, China	107 G 6	Amphitrite Island, East India Islands	116 D 1	Amstetten, Austria	90 K 7	Anapodari (river), Crete	99 E 9
Amiata, Monte (Mt.), Italy	94 L 9	Amphitrite Strait, Japan	108 Q 2	Amstetten, Austria	90 K 7	Anapodari (river), Crete	99 E 9
Amicicola, Ga.	38 C 2	Amplify, France	82 K 5	Amstetten, Austria	90 K 7	Anapodari (river), Crete	99 E 9
Amicicola Island, Oceanica	114 G 4	Amplify-le-Sec, France	82 K 5	Amstetten, Austria	90 K 7	Anapodari (river), Crete	99 E 9
Amicus, Va.	34 F 4	Ample, Tex.	46 H 4	Amstetten, Austria	90 K 7	Anapodari (river), Crete	99 E 9
Amideb, Africa	110 Q 7	Amplonipis, France, '91, town, 4,288; commune, 7,113	81 K 7	Amstetten, Austria	90 K 7	Anapodari (river), Crete	99 E 9
Amiens, France, '96, 88,731	80 H 3	Amposata, Spain	83 N 4	Amstetten, Austria	90 K 7	Anapodari (river), Crete	99 E 9
Amiens, France (on travel map)	74 E 4	Amopotka, Madagascar	112 S 14	Amstetten, Austria	90 K 7	Anapodari (river), Crete	99 E 9
Amiki, Japan	108 J 5	Amptill, England	77 F 2	Amstetten, Austria	90 K 7	Anapodari (river), Crete	99 E 9
Amiabad, Persia	103 E 5	Ampton, England	77 L 1	Amstetten, Austria	90 K 7	Anapodari (river), Crete	99 E 9
Amilcon Pt., Wis.	24 C 1	Amputan (valley-plain), Spain	83 P 2	Amstetten, Austria	90 K 7	Anapodari (river), Crete	99 E 9
Amilcon R., Wis.	24 B 2	Amqui, Quebec	61 F 3	Amstetten, Austria	90 K 7	Anapodari (river), Crete	99 E 9
Amir, Beni (tribe), Africa	110 Q 6	Amrabad, British India	105 G 11	Amstetten, Austria	90 K 7	Anapodari (river), Crete	99 E 9
Amirante Islands, Africa	109 L 5	Amrand, Africa	112 O 11	Amstetten, Austria	90 K 7	Anapodari (river), Crete	99 E 9
Amir Chah, Baluchistan	103 K 6	Am Ræm, Africa	111 F 5	Amstetten, Austria	90 K 7	Anapodari (river), Crete	99 E 9
Amirct, Minn., a200	25 E 5	Amrofti (and cantonment), British India, '91, 33,655	105 F 9	Amstetten, Austria	90 K 7	Anapodari (river), Crete	99 E 9
Amis, Tenn., a275	41 Q 2	Amrawati, British India (see Anurofti)	105 F 9	Amstetten, Austria	90 K 7	Anapodari (river), Crete	99 E 9
Amisfield, Scotland	78 J 9	Amrawati (river), British India	105 F 14	Amstetten, Austria	90 K 7	Anapodari (river), Crete	99 E 9
Amis, Ia.	28 K 4	Amrell, British India, '91, 15,653	87 N 30	Amstetten, Austria	90 K 7	Anapodari (river), Crete	99 E 9
Amisk Lake, Canada	63 L 3	Amri, El, Africa	100 C 9	Amstetten, Austria	90 K 7	Anapodari (river), Crete	99 E 9
Amisville, Va., a175	34 G 3	Amri, British India	104 G 6	Amstetten, Austria	90 K 7	Anapodari (river), Crete	99 E 9
Amista, Cape, Turkey in Asia	99 N 4	Amrit, Turkey in Asia	101 F 3	Amstetten, Austria	90 K 7	Anapodari (river), Crete	99 E 9
Amite (c.h.), La., 1,510	45 J 5	Amritsar (and cantonment), British India, '91, 136,766	104 E 4	Amstetten, Austria	90 K 7	Anapodari (river), Crete	99 E 9
Amite (Co.), Miss., 18,198	43 C 8	Amroha, British India, '91, 35,230	104 G 5	Amstetten, Austria	90 K 7	Anapodari (river), Crete	99 E 9
Amite R., La.	45 H 5	Amrom (island), Germany (see Amrum)	85 C 7	Amstetten, Austria	90 K 7	Anapodari (river), Crete	99 E 9
Amikhtika I., Alaska (see Amchitka)	58 R 9			Amstetten, Austria	90 K 7	Anapodari (river), Crete	99 E 9
Amity, Ark., 211	44 F 6			Amstetten, Austria	90 K 7	Anapodari (river), Crete	99 E 9
Amity, Ga.	38 G 4			Amstetten, Austria	90 K 7	Anapodari (river), Crete	99 E 9

Andamans (islands), Asia (see Andaman Is.)	160 M 7	Andrahombe, Madagascar	112 S 16	Angermanbalm (Mt.), Sweden	95 L 5	Anleria, Slieve (Mt.), Ireland	79 F 3
Andaman Is.	160 M 7	Andralx, Spain, '87, 6,056	83 P 5	Angerman Elf (river), Sweden	95 K 4	Anih Oasis, Africa	110 L 6
Andara, Africa	112 M 15	Andranokoditrn, Madagascar	112 T 14	Angermanland (district), Sweden	95 K 5	Anikli, Turkey in Asia	98 H 8
Andaval, Turkey in Asia	101 F 3	Andranomadiasa, Madagascar	112 S 13	Angermeuse Island, New Guinea (Dutch)	116 J 5	Animas, Las, Chile	72 C 9
Andean, Ecuador	70 B 4	Andranovelona, Madagascar	112 T 13	Angermünde, Germany, '95, 7,331	85 F 18	Animas, Col.	53 C 8
Andechs, Germany	86 R 13	Andranovon, Madagascar	95 J 9	Angermünde, Germany (on travel map)	74 L 2	Animas, Las, Mexico	65 J 5
Andeer, Switzerland, '88, 518	91 L 5	Andranovon, Madagascar	95 J 9	Angern, Lake, Russia	97 C 3	Animas Range, N. Mex.	55 G 7
Andelfingen, Switzerland	91 H 8	Andranovon, Madagascar	95 J 9	Angern, Lake, Russia	97 C 3	Anina, Africa	111 E 4
Andelle (river), France	82 C 2	Andranovon, Madagascar	95 J 9	Angers, France, '96, 77,164	80 E 5	Anina, Hungary	89 O 6
Andelot, France	82 L 4	Andranovon, Madagascar	95 J 9	Angers, France (on travel map)	74 D 5	Aninla (tribe), Africa	110 R 8
Andels, Gas, France, '91	82 L 4	Andranovon, Madagascar	95 J 9	Angers, Minn. (see Angus)	25 A 1	Anino, Greece	99 D 2
Andels, Loire, France, '91	82 C 2	Andranovon, Madagascar	95 J 9	Angers, Quebec	61 C 7	Anjoan (island), Madagascar	99 N 11
Andelys, Pont, France, '82	82 C 2	Andranovon, Madagascar	95 J 9	Angerville, France	82 D 4	Anjambava, Madagascar	109 P 7
Andenes, Norway	95 J 2	Andranovon, Madagascar	95 J 9	Angesö (island), Sweden	95 M 5	Anja, Cuba	68 L 1
Andenes Lighthouse, Norway	95 K 5	Andranovon, Madagascar	95 J 9	Angial, Brazil	71 J 6	Anita, Fla., a175	39 M 5
Andenac, Belgium, '90, 7,075	84 F 8	Andranovon, Madagascar	95 J 9	Angikunt Lake, Canada	63 M 1	Anita, Ia., a.c.'95, 1,018	28 D 5
Andera, Afghanistan, a2,000	103 N 3	Andranovon, Madagascar	95 J 9	Angistri (island), Greece	99 H 5	Anita, Mont.	49 J 4
Anderah River, Afghanistan	103 N 3	Andranovon, Madagascar	95 J 9	Angkor Thom, Siam	106 G 8	Anita, Pa., a100	16 E 4
Anderin, Turkey in Asia	101 F 5	Andranovon, Madagascar	95 J 9	Angkor Wat, Cambodia	106 G 8	Anita Peak, Col.	53 D 1
Anderslecht, Belgium	84 A 4	Andranovon, Madagascar	95 J 9	Anglais, Haiti	68 A 7	Aniva Bay, Siberia	100 R 4
Anderslues, Belgium, '90, 7,112	84 D 8	Andranovon, Madagascar	95 J 9	Anglie, N. C.	36 O 4	Aniva, Wis., s.c.'95, 214	24 H 4
Andermatt, Switzerland, a700	91 H 5	Andranovon, Madagascar	95 J 9	Angliem, Mount, New Zealand	117 B 10	Anizy-le-Château, France	82 G 2
Andernach, Germany, '95, 6,880	86 M 5	Andranovon, Madagascar	95 J 9	Angliem, Mount, New Zealand	117 B 10	Anjala, Russia	97 F 1
Anderson, Ala.	42 C 1	Andranovon, Madagascar	95 J 9	Angliem, Mount, New Zealand	117 B 10	Anjangaon, British India, '91, 10,593	105 F 9
Anderson, Cape, Australia	115 A 4	Andranovon, Madagascar	95 J 9	Angliem, France	81 H 9	Anjanvel, British India	105 D 11
Anderson, Mount, Australia	115 C 3	Andranovon, Madagascar	95 J 9	Angliem, N. J., s.c.'95, 247	14 E 9	Anjan, British India, '91, 14,433	104 B 8
Anderson, British Columbia	63 F 4	Andranovon, Madagascar	95 J 9	Anglesse, Wales (see Anglesey)	76 D 6	Anjeles, Chile, '85, 8,279	72 C 11
Anderson, Cal., 508	56 C 2	Andranovon, Madagascar	95 J 9	Anglesey (island and county), Wales, '91, 50,097	76 D 6	An-jen, China	107 1/2 D 9
Anderson, Ill.	21 F 7	Andranovon, Madagascar	95 J 9	Angletun (c.h.), Tex., a250	46 M 8	An-jen, China	107 1/2 F 8
Anderson (c.h.), Ind., '90, 10,741; '98, a18,000	19 E 4	Andranovon, Madagascar	95 J 9	Angleur, Belgium, '90, 5,902	84 G 7	Anjeng, British India	105 F 15
Anderson (c.h.), Ind., a150	28 B 6	Andranovon, Madagascar	95 J 9	Anglin, Ky.	40 L 4	Anjer, Java	116 C 6
Anderson (Co.), Kan., s.c.'95, 13,457	32 G 3	Andranovon, Madagascar	95 J 9	Anglo, Ky.	82 H 1	Anjieshan (Mt.), Sweden	95 H 5
Anderson (Co.), Ky., 10,610	40 G 4	Andranovon, Madagascar	95 J 9	Anglo, Ky.	82 H 1	Anjira, Baluchistan	103 M 6
Anderson, Mich., a200	23 N 13	Andranovon, Madagascar	95 J 9	Anglo, Ky.	82 H 1	Anjan (old province), France	80 B 2
Anderson, Miss.	43 D 5	Andranovon, Madagascar	95 J 9	Anglo, Ky.	82 H 1	Anjanan (island), Madagascar	112 S 13
Anderson, Mo., a150	31 D 11	Andranovon, Madagascar	95 J 9	Anglo, Ky.	82 H 1	Anjanan (island), Madagascar	112 S 13
Anderson, N. C.	36 L 2	Andranovon, Madagascar	95 J 9	Anglo, Ky.	82 H 1	Anjanan (island), Madagascar	112 S 13
Anderson, O.	18 D 6	Andranovon, Madagascar	95 J 9	Anglo, Ky.	82 H 1	Anjanan (island), Madagascar	112 S 13
Anderson (Tp.), O., 4,035	18 D 9	Andranovon, Madagascar	95 J 9	Anglo, Ky.	82 H 1	Anjanan (island), Madagascar	112 S 13
Anderson, Okla.	48 H 4	Andranovon, Madagascar	95 J 9	Anglo, Ky.	82 H 1	Anjanan (island), Madagascar	112 S 13
Anderson (Co.), S. C., 43,396	37 C 2	Andranovon, Madagascar	95 J 9	Anglo, Ky.	82 H 1	Anjanan (island), Madagascar	112 S 13
Anderson (c.h.), S. C., '90, 3,018; '97, a5,000	37 C 3	Andranovon, Madagascar	95 J 9	Anglo, Ky.	82 H 1	Anjanan (island), Madagascar	112 S 13
Anderson, Tenn., a300	41 K 4	Andranovon, Madagascar	95 J 9	Anglo, Ky.	82 H 1	Anjanan (island), Madagascar	112 S 13
Anderson (Co.), Tenn., 15,128	41 N 2	Andranovon, Madagascar	95 J 9	Anglo, Ky.	82 H 1	Anjanan (island), Madagascar	112 S 13
Anderson (Co.), Tex., 20,923	46 M 6	Andranovon, Madagascar	95 J 9	Anglo, Ky.	82 H 1	Anjanan (island), Madagascar	112 S 13
Anderson (c.h.), Tex., a600	46 M 7	Andranovon, Madagascar	95 J 9	Anglo, Ky.	82 H 1	Anjanan (island), Madagascar	112 S 13
Andersonburg, Pa., a200	15 G 6	Andranovon, Madagascar	95 J 9	Anglo, Ky.	82 H 1	Anjanan (island), Madagascar	112 S 13
Anderson Inlet, Australia	115 H 7	Andranovon, Madagascar	95 J 9	Anglo, Ky.	82 H 1	Anjanan (island), Madagascar	112 S 13
Anderson Lake, British Columbia	63 F 4	Andranovon, Madagascar	95 J 9	Anglo, Ky.	82 H 1	Anjanan (island), Madagascar	112 S 13
Andersons Ferry, O., a300	18 B 9	Andranovon, Madagascar	95 J 9	Anglo, Ky.	82 H 1	Anjanan (island), Madagascar	112 S 13
Andersonville, Ga., a500	38 C 7	Andranovon, Madagascar	95 J 9	Anglo, Ky.	82 H 1	Anjanan (island), Madagascar	112 S 13
Andersonville, Ind., a400	19 F 6	Andranovon, Madagascar	95 J 9	Anglo, Ky.	82 H 1	Anjanan (island), Madagascar	112 S 13
Andersonville, O., a125	18 D 6	Andranovon, Madagascar	95 J 9	Anglo, Ky.	82 H 1	Anjanan (island), Madagascar	112 S 13
Andersonville, Tenn., a150	41 O 2	Andranovon, Madagascar	95 J 9	Anglo, Ky.	82 H 1	Anjanan (island), Madagascar	112 S 13
Anderson Vlei (lake), Africa	113 F 8	Andranovon, Madagascar	95 J 9	Anglo, Ky.	82 H 1	Anjanan (island), Madagascar	112 S 13
Anderskh, Khb (Mt.), Persia	103 F 5	Andranovon, Madagascar	95 J 9	Anglo, Ky.	82 H 1	Anjanan (island), Madagascar	112 S 13
Andes, Chile, '85, 7,533	72 C 10	Andranovon, Madagascar	95 J 9	Anglo, Ky.	82 H 1	Anjanan (island), Madagascar	112 S 13
Andes, Los, Chile, '85, 7,533	72 J 14	Andranovon, Madagascar	95 J 9	Anglo, Ky.	82 H 1	Anjanan (island), Madagascar	112 S 13
Andes, N. Y., 416	12 N 7	Andranovon, Madagascar	95 J 9	Anglo, Ky.	82 H 1	Anjanan (island), Madagascar	112 S 13
Andes, Cordillera de los (mountain range), South America	72 C 11	Andranovon, Madagascar	95 J 9	Anglo, Ky.	82 H 1	Anjanan (island), Madagascar	112 S 13
Andes, L. S. Dak.	27 F 3	Andranovon, Madagascar	95 J 9	Anglo, Ky.	82 H 1	Anjanan (island), Madagascar	112 S 13
Andes, Maritime (Mta.), Venezuela	70 E 2	Andranovon, Madagascar	95 J 9	Anglo, Ky.	82 H 1	Anjanan (island), Madagascar	112 S 13
Andfjord (bay), Norway	95 K 2	Andranovon, Madagascar	95 J 9	Anglo, Ky.	82 H 1	Anjanan (island), Madagascar	112 S 13
Andheri, British India	105 N 10	Andranovon, Madagascar	95 J 9	Anglo, Ky.	82 H 1	Anjanan (island), Madagascar	112 S 13
Andhermanek, British India	104 N 3	Andranovon, Madagascar	95 J 9	Anglo, Ky.	82 H 1	Anjanan (island), Madagascar	112 S 13
Andh, Africa	110 L 8	Andranovon, Madagascar	95 J 9	Anglo, Ky.	82 H 1	Anjanan (island), Madagascar	112 S 13
Andhjan, Central Asia, est. 30,620	100 K 4	Andranovon, Madagascar	95 J 9	Anglo, Ky.	82 H 1	Anjanan (island), Madagascar	112 S 13
Andilly, France	82 M 5	Andranovon, Madagascar	95 J 9	Anglo, Ky.	82 H 1	Anjanan (island), Madagascar	112 S 13
Anding, Miss., a100	43 D 5	Andranovon, Madagascar	95 J 9	Anglo, Ky.	82 H 1	Anjanan (island), Madagascar	112 S 13
Anditsa Mountain, Greece	99 F 7	Andranovon, Madagascar	95 J 9	Anglo, Ky.	82 H 1	Anjanan (island), Madagascar	112 S 13
Andish Mountains, Russia	101 L 1	Andranovon, Madagascar	95 J 9	Anglo, Ky.	82 H 1	Anjanan (island), Madagascar	112 S 13
Andklo, Afghanistan (see Ankhul)	103 L 2	Andranovon, Madagascar	95 J 9	Anglo, Ky.	82 H 1	Anjanan (island), Madagascar	112 S 13
Andkhub, Afghanistan, a15,000	103 L 2	Andranovon, Madagascar	95 J 9	Anglo, Ky.	82 H 1	Anjanan (island), Madagascar	112 S 13
Andö (island), Norway	95 J 2	Andranovon, Madagascar	95 J 9	Anglo, Ky.	82 H 1	Anjanan (island), Madagascar	112 S 13
Andos (river), Russia	97 L 2	Andranovon, Madagascar	95 J 9	Anglo, Ky.	82 H 1	Anjanan (island), Madagascar	112 S 13
Andobatanja, Madagascar	112 R 15	Andranovon, Madagascar	95 J 9	Anglo, Ky.	82 H 1	Anjanan (island), Madagascar	112 S 13
Ando Lake, Russia	96 F 3	Andranovon, Madagascar	95 J 9	Anglo, Ky.	82 H 1	Anjanan (island), Madagascar	112 S 13
Andoma (river), Russia	97 L 1	Andranovon, Madagascar	95 J 9	Anglo, Ky.	82 H 1	Anjanan (island), Madagascar	112 S 13
Andoma Lake, Africa	110 L 8	Andranovon, Madagascar	95 J 9	Anglo, Ky.	82 H 1	Anjanan (island), Madagascar	112 S 13
Andong, Korea	108 D 5	Andranovon, Madagascar	95 J 9	Anglo, Ky.	82 H 1	Anjanan (island), Madagascar	112 S 13
Andora, Italy	93 D 7	Andranovon, Madagascar	95 J 9	Anglo, Ky.	82 H 1	Anjanan (island), Madagascar	112 S 13
Andorgö (island), Norway	95 K 2	Andranovon, Madagascar	95 J 9	Anglo, Ky.	82 H 1	Anjanan (island), Madagascar	112 S 13
Andorno, Italy	93 D 3	Andranovon, Madagascar	95 J 9	Anglo, Ky.	82 H 1	Anjanan (island), Madagascar	112 S 13
Andorra, Andorra, a600	83 O 2	Andranovon, Madagascar	95 J 9	Anglo, Ky.	82 H 1	Anjanan (island), Madagascar	112 S 13
Andorra (republic), Europe, a4,000	83 O 2	Andranovon, Madagascar	95 J 9	Anglo, Ky.	82 H 1	Anjanan (island), Madagascar	112 S 13
Andorra (republic), Europe (on travel map)	74 E 3	Andranovon, Madagascar	95 J 9	Anglo, Ky.	82 H 1	Anjanan (island), Madagascar	112 S 13
Andorra, Spain	83 M 4	Andranovon, Madagascar	95 J 9	Anglo, Ky.	82 H 1	Anjanan (island), Madagascar	112 S 13
Andover, Conn., town, 401	10 F 3	Andranovon, Madagascar	95 J 9	Anglo, Ky.	82 H 1	Anjanan (island), Madagascar	112 S 13
Andover, England, '91, 5,852	77 B 6	Andranovon, Madagascar	95 J 9	Anglo, Ky.	82 H 1	Anjanan (island), Madagascar	112 S 13
Andover, England (on travel map)	74 D 3	Andranovon, Madagascar	95 J 9	Anglo, Ky.	82 H 1	Anjanan (island), Madagascar	112 S 13
Andover, Ill., 259	20 E 3	Andranovon, Madagascar	95 J 9	Anglo, Ky.	82 H 1	Anjanan (island), Madagascar	112 S 13
Andover, Ia., a125	28 N 4	Andranovon, Madagascar	95 J 9	Anglo, Ky.	82 H 1	Anjanan (island), Madagascar	112 S 13
Andover, Kan., a125	32 E 4	Andranovon, Madagascar	95 J 9	Anglo, Ky.	82 H 1	Anjanan (island), Madagascar	112 S 13
Andover, Me., town, 740	6 E 6	Andranovon, Madagascar	95 J 9	Anglo, Ky.	82 H 1	Anjanan (island), Madagascar	112 S 13
Andover, Mass., town, s.c.'95, 6,145	9 D 2	Andranovon, Madagascar	95 J 9	Anglo, Ky.	82 H 1	Anjanan (island), Madagascar	112 S 13
Andover, Miss., vil., s.c.'95, 3,049	9 D 2	Andranovon, Madagascar	95 J 9	Anglo, Ky.	82 H 1	Anjanan (island), Madagascar	112 S 13
Andover, Mo.	30 E 3	Andranovon, Madagascar	95 J 9	Anglo, Ky.	82 H 1	Anjanan (island), Madagascar	112 S 13
Andover, New Brunswick	62 B 3	Andranovon, Madagascar	95 J 9	Anglo, Ky.	82 H 1	Anjanan (island), Madagascar	112 S 13
Andover, N. H., town, 1,060	7 G 9	Andranovon, Madagascar	95 J 9	Anglo, Ky.	82 H 1	Anjanan (island), Madagascar	112 S 13
Andover, N. J., a375	14 F 2	Andranovon, Madagascar	95 J 9	Anglo, Ky.	82 H 1	Anjanan (island), Madagascar	112 S 13
Andover, N. Y., a1,000	13 G 7	Andranovon, Madagascar	95 J 9	Anglo, Ky.	82 H 1	Anjanan (island), Madagascar	112 S 13
Andover, O., 733	17 J 1	Andranovon, Madagascar	95 J 9	Anglo, Ky.	82 H 1	Anjanan (island), Madagascar	112 S 13
Andover, S. Dak., a.c.'95, 230	27 G 1	Andranovon, Madagascar	95 J 9	Anglo, Ky.	82 H 1	Anjanan (island), Madagascar	112 S 13
Andover, Vt., town, 418	7 D 0	Andranovon, Madagascar	95 J 9	Anglo, Ky.	82 H 1	Anjanan (island), Madagascar	112 S 13
Andover Je., N. J.	14 F 2	Andranovon, Madagascar	95 J 9	Anglo, Ky.	82 H 1	Anjanan (island), Madagascar	112 S 13
Andoversford, England	75 J 10	Andranovon, Madagascar	95 J 9	Anglo, Ky.	82 H 1	Anjanan (island), Madagascar	112 S 13
Andoverrauto, Madagascar, a2,000	112 T 14	Andranovon, Madagascar	95 J 9	Anglo, Ky.	82 H 1	Anjanan (island), Madagascar	112 S 13
Andrahombe, Madagascar	112 S 16	Andranovon, Madagascar	95 J 9	Anglo, Ky.	82 H 1	Anjanan (island), Madagascar	112 S 13
Andralx, Spain, '87, 6,056	83 P 5	Andranovon, Madagascar	95 J 9	Anglo, Ky.	82 H 1	Anjanan (island), Madagascar	112 S 13
Andranokoditrn, Madagascar	112 T 14	Andranovon, Madagascar	95 J 9	Anglo, Ky.	82 H 1	Anjanan (island), Madagascar	112 S 13
Andranomadiasa, Madagascar	112 S 13	Andranovon, Madagascar	95 J 9	Anglo, Ky.	82 H 1	Anjanan (island), Madagascar	112 S 13
Andranovon, Madagascar	112 S 13	Andranovon, Madagascar	95 J 9	Anglo, Ky.	82 H 1	Anjanan (island), Madagascar	112 S 13
Andranovon, Madagascar	112 T 13	Andranovon, Madagascar	95 J 9	Anglo, Ky.	82 H 1	Anjanan (island), Madagascar	112 S 13
Andranovon, Madagascar	95 J 9	Andranovon, Madagascar	95 J 9	Anglo, Ky.	82 H 1	Anjanan (island), Madagascar	112 S 13
Andranovon, Madagascar	99 D 3	Andranovon, Madagascar	95 J 9	Anglo, Ky.	82 H 1	Anjanan (island), Madagascar	112 S 13
Andranovon, Madagascar	92 L 2	Andranovon, Madagascar	95 J 9	Anglo, Ky.	82 H 1	Anjanan (island), Madagascar	112 S 13
Andranovon, Madagascar	58 H 5	Andranovon, Madagascar	95 J 9	Anglo, Ky.	82 H 1	Anjanan (island), Madagascar	112 S 13
Andranovon, Madagascar							

Annapolis, Nova Scotia, '91, 959	62 D 5	Anasley, Neh., a600	29 E 2	Antigua Point (Guadeloupe), West Indies	68½ B 8	Antwerp, Belgium (on travel map)	74 G 3
Annapolis (county), Nova Scotia, '91, 19,350	62 D 5	Anas6, Spain	83 M 2	Antigo Morelos, Mexico	65 G 1	Antwerp, New, Kongo Free State	112 L 10
Annapolis, a200	17 J 4	Anas6, Spatu (on travel map)	74 D 7	Antikeros (Island), Greece	99 N 7	Antwerp, N. Y., 912	12 L 3
Annapolis Jc., Md., a190	33 J 3	Anson, Kan.	32 E 4	Antikythera (Island), Greece	99 H 9	Antwerp, O., 1,331	17 A 2
Ann Arbor (C.H.), Mich., '90, 9,431; '97, a11,075	23 O 13	Anson, Me., town, 1,444	6 D 6	Anti-Lebanon (Mts.), Turkey in Asia (see Anti Libanus)	101 G 6	Antwerp and suburbs, Belgium, '90, 268,397	84 D 6
Annatam (Island), New Hebrides Islands (see Aneltyum)	117 K 10	Anson (Co.), N. C., 20,027	36 J 4	Anti Libanus (Mta.), Turkey in Asia	101 G 6	Antwerpen (Ger.), Belgium (see Antwerp)	84 D 6
Annavan, Ill., 387	20 F 3	Anson (C.H.), Tex., 495	47 H 5	Asia	101 G 6	Anu-Anuraro (Island), Low Archipelago	117 M 9
Annapack, Scotland, '91, 1,284	78 G 9	Anson, Wis.	24 D 4	Antillas, Mar de las (lake), Mexico	64 P 9	Anu-Abnragana (Island), Low Archipelago	117 M 9
Anne, Bur (M.L.), Africa	110 S 8	Anson Bay, Australia	115 D 2	Antilles, Greater, West India	67 D 5	Anuda (Island), Santa Cruz Is.	117 K 7
Anne Arundel (Co.), Md., 34,094	33 K 3	Ausonia, Conn., town, 10,342	10 C 4	Antilles, Lesser, West India	67 N 6	Anuradhpura, Ceylon	105 H 15
Anney, France, '91, 11,947	81 M 7	Ansonia, O., 676	17 A 4	Antimilo (Island), Greece (see Erimomelos)	99 K 7	Anure, Lake, Ireland	79 E 1
Anney, France (on travel map)	74 H 6	Ansonia, Ontario	60 B 1	Antimooan, Philippine Islands, '87, 9,508	118 D 5	Anutt, Mo., a125	31 J 9
Anney, Lac d' (lake), France	71 M 7	Ansonia, Pa., a250	15 H 3	Antimony, Ark.	44 D 6	Anvers, Belgium (see Antwerp)	84 D 6
Annefeld, Ireland	89 J 9	Anson Island, Oceania	114 E 3	Antimony, Mt., Cal.	57 D 6	Anvers (province), Belgium (see Antwerp)	84 E 6
Annekov Islands, South America	69 N 14	Ansonville, N. C., a200	36 J 4	Antioch, Cbioa	107½ B 4	Aovera, Nouvelle, Kongo Free State (see New Antwerp)	112 L 10
Annelly, Kan.	32 E 4	Ansoavch, Pa., a450	16 E 5	Antioch, Cal., 635	56 D 4	Anvik, Alaska, 191	58 J 5
Anney, Germany	85 K 5	Anspach, Germany (see Ansbach)	86 O 11	Antioch, Fla., a200	39 M 6	Anvik R., Alaska	58 J 5
Annea, Russia	97 D 3	Anstey, England	77 H 3	Antioch, Ga., a150	38 A 5	Anvill, Okla.	48 J 3
Anner, Miss.	43 F 9	Anstruther, East (town), Scotland, '91, 1,142	78 L 7	Antioch, Ill., 303	20 J 1	Anwe, Persia	103 F 7
Annesley, Quebec	61 B 7	Anstruther and Kireny (town), Scotland, '91, 4,208	78 L 7	Antioch, Ind. Ty.	48 I 5	Anweller, Germany (see Anweiler)	86 O 7
Annesley Bay, Africa	110 R 7	Anuaa Island, New Guinea (Dutch)	116 J 5	Antioch, La.	45 D 1	Anxiety Pt., Alaska	58 Q 1
Anness, Kan.	32 E 4	Aata, Peru	70 C 6	Antioch, Misa.	43 G 1	Anxious Bay, Australia	115 E 6
Annetown, Ireland	79 G 7	Antakleb, Turkey in Asia (see Antioch)	101 F 4	Antioch, Neb.	29 B 1	An-yi, China	107½ E 8
Annetta, Ky.	40 D 6	Antalaba, Madagascar	112 T 13	Antioch, Ontario	60 G 2	Anyl, Cape, Java	116 C 6
Annota, N. C.	36 G 2	Antalyeb, Turkey in Asia (see Adalia)	101 D 4	Antioch, S. C.	37 G 3	Anyan, China	107½ E 10
Annetta, Tex., a100	46 K 5	Antalo, Abyssinia, a2,000	110 Q 7	Antioch, Tenn., a100	41 I 2	Anzanigo, Spain	83 M 2
Annette, Cal.	57 E 7	Antaanla (region), Madagascar	112 S 15	Antioch, Tex.	46 M 6	Azarieh, Jebel (Mt.), Turkey in Asia	101 G 5
Anneville, S. C.	37 H 6	Antanarivo (capital), Madagascar, a90,000	112 S 4	Antioch, Va.	34 G 5	Anzasca Valley, Italy	93 D 3
Annox, Va.	34 F 4	Antanga, Madagascar	112 R 15	Antioch, W. Va., a100	35 H 2	Anzia, France, '91, 11,538	80 J 2
Aoni, Rulos of, Russia	96 H 7	Antanos (region), Madagascar	112 S 16	Antiope Reef, Oceania	114 L 6	Azio, Italy	94 N 12
Aoniblekru, Africa	111 F 9	Antarctic Circle, Antarctic Region	2 H 8	Antioquia, Colombia, '92, 10,000	70 B 2	Azuata (Island), Madagascar (see Johann Island)	112 S 13
Annie, Mo.	30 C 5	Antarctic Ocean, Antarctic Region	2 H 8	Antioquia (department), Colombia, '92, 560,000	70 B 2	Aoga Shima (Island), Japan	108 J 7
Annedelle, Ga.	38 A 3	Antarctic Stream, Pacific Ocean	1 L 15	Antiparos (Island), Greece	99 L 6	Aoz, Spain	83 L 2
Anneville, Ia.	28 C 1	Antas, Rio das (river), Brazil.	72 G 9	Antiparos (Island), Greece	99 B 2	Aokhal, Afghanistan	103 J 4
Annicreok, Pa., a125	16 F 3	Ante, Va.	34 H 7	Antipodes Islands, Oceania	114 J 9	Aokhorak, Afghanistan	103 L 3
Anning, Australia	115 G 3	Antelope, Cal.	56 D 4	Antipodes (Island), Turkey in Asia	99 M 3	Aomori Shima (Island), Japan	108 E 6
Annisquam (part of Gloucester), Mass.	9 F 2	Antelope, Idaho	55 F 6	Antipsara (Island), Turkey in Asia	99 M 3	Aomori, Japan, '87, est.15,163	108 K 3
Annisquam Harbor, Mass.	9 F 2	Antelope, Kan.	32 F 3	Antique, Philippine Islands, '87, 7,609	118 D 7	Aomori Wan (bay), Japan	108 K 3
Aniston, Ala., '90, 9,998; '97, a12,000	42 F 3	Antelope, Neb.	29 B 1	Antique (province), Philippine Islands, '87, 106,000	118 D 7	Aonia, Ga.	38 F 4
Aniston, Mo.	31 O 11	Antelope (Co.), Neb., 10,399	29 F 1	Antiquity, O. a275	18 G 7	Aonia, British India, '91 13,559	104 G 5
Anniversary Lodge, Greenland	3 B 9	Antelope, N. Dak.	26 B 3	Antirrhion (fort), Greece (see Fort Rinnella)	99 E 4	Aora, British India	105 O 13
Anoivlers, Val d' (valley), Switzerland	91 E 6	Antelope, Oreg., a200	52 E 2	Antis (Indian tribe), Peru	70 O 6	Aorach, Ben (Mt.), Scotland	78 H 6
Anno (native state), Africa	111 F 9	Antelope, Tex., a200	46 J 4	Antisana (volcano), Ecuador	70 B 4	Aoson (tribe), Africa	110 L 5
Annohob Island, Africa	109 F 5	Antelope Cr., Col.	53 N 7	Anti-Taurus (Mts.), Turkey in Asia	101 G 3	Aosta, Italy, '81, 5,672	93 B 3
Anona, Tex., 297	46 N 4	Antelope Cr., Idaho	50 F 6	Antivari, Montenegro	98 A 6	Aosta, Italy (on travel map)	74 H 6
Anonny, France, '91, 17,626	81 K 7	Antelope Cr., Moont.	49 E 1	Antivars, Col., a150	53 C 3	Aosta, Valle di (valley), Italy	93 B 3
Anony, France (on travel map)	74 G 6	Antelope Cr., Neb.	29 B 1	Antlers, Ind. Ty., a200	48 L 6	Aotahapur, Afghanistan	103 N 3
Anopol, Russia	97 F 6	Antelope Cr., N. Dak.	26 C 3	Antler, Va.	34 G 7	Aotea Harbor, New Zealand	117 E 3
Anora, Ky.	40 D 2	Antelope Cr., Oreg.	52 E 2	Antler, Va.	34 G 7	Aowin (native state), Africa	111 F 9
Anotta Bay (place), Jamaica	68 J 6	Antelope Cr., Oreg.	52 G 4	Antofagasta, Chile, '85, 7,588	72 C 8	Aoylla, Mexico	65 C 7
Ansborough, Ireland, '91, 506	79 K 3	Antelope Cr., Oreg.	52 H 4	Antofagasta (province), Chile, '95, 44,085	72 D 9	Apa, Rio (river), Paraguay	72 F 8
Ansburg, Wis.	24 C 4	Antelope Cr., S. Dak.	27 D 3	Antofagasta de la Sierra, Chile	72 D 9	Apache (Co.), Ariz., 4,281	55 F 7
Anunziata, Torre, Italy, '81, 20,000	94 Q 13	Antelope Cr., S. Dak.	27 D 3	Antofallia, Volcano de, Chile	72 D 9	Apache, Cal.	53 J 7
Anuville, Ky.	40 H 6	Antelope Cr., Wyo.	50 O 6	Antogast, Germany	86 Q 7	Apache, N. Mex.	55 H 6
Anuville, Pa., 1,283	15 J 6	Antelope Gap (place), Tex.	46 J 6	Antogast, Germany	86 Q 7	Apache Mts., Ariz.	55 E 5
Anweiler, Germany	86 O 7	Antelope Hills, Okla.	48 C 3	Antogh Dagh (Mt.), Turkey in Asia	101 J 3	Apache Sta., Col.	53 J 7
Ano Achala, Greece (see Achala)	99 E 4	Antelope Hills, Wyo.	50 L 7	Antoine, Ark., a150	44 F 6	Apabldn, Hungary	89 P 5
Anoka, Ind., a100	19 D 3	Antelope l., Utah	54 K 2	Antoine, Ark., a150	44 F 6	Apandig (Island), Gilbert Is.	117 M 5
Anoka (Co.), Minn., a.c.'95, 11,181	25 D 4	Antelope Plains, Ariz.	55 B 2	Antoine, Ark., a150	44 F 7	Apakpa, Africa	112 M 9
Anoka (c.h.), Minn., a.c.'95, 3,812	25 D 4	Antelope Plains, Cal.	55 E 7	Antoinette, Quebec	61 E 6	Apalachee Bay, Fla.	39 H 2
Anoka, N. Y., a125	12 L 7	Antelope Plains, N. Mex.	55 H 6	Antoling, Belgium, '90, 2,673	84 B 7	Apalachee (c.h.), Fla., s.c.'95, 3,061	39 G 3
Anon, Ga.	38 E 4	Antelope Range, Nev.	54 H 3	Antoma, Pico de (Mt.), Cape Verde Islands	109 C 2	Apalachicola Bay, Fla.	39 G 3
Anona, Fla., a100	39 G 7	Antelope Springs, Col.	53 E 7	Anton, Turkey in Asia	101 J 2	Apalachicola R., Fla.	39 G 3
Ano Nuevo, Pt., Cal.	57 C 5	Antelope Springs, Tex.	47 C 7	Anton Chico, N. Mex., a500	55 K 3	Apalachia, N. Y., a500	13 K 7
Aoo Palaokhori, Greece, '89, 706	99 F 4	Antelope Valley, Cal.	56 F 4	Autone, Oreg.	52 F 7	Apam, Africa	111 F 9
Aoopgarb, British India	104 D 5	Antequera, Spain, '87, 27,070	83 H 7	Antongil Bay, Madagascar	112 T 14	Apamama (Island), Gilbert Is.	117 N 5
Aoroatungana, Madagascar	112 J 3	Anteufer, Pa., a900	15 H 4	Antongondroboja, Madagascar	112 S 14	Apamen, Rulos of, Turkey in Asia	101 G 5
Anosova, Siberia	100 P 3	Anteufer, La Roque d', France	81 F 2	Antonia, Mo., a100	31 L 8	Apan, Mexico	65 H 4
Anot, Bur (M.L.), Africa	110 T 8	Anteuill, France	82 F 2	Antonia, N. C.	36 L 4	Apan (district), Mexico, '94, 14,345	65 H 4
An-ping, China	107 M 6	Antholzer Gruppe (Mt.), Austria	90 E 10	Antolebenbütte, Germany	87 M 28	Apana, Turkey in Asia	101 F 2
An-pien, China	107½ B 4	Anton, Ia., s.c.'95, 329	28 B 3	Antoia, Brazil	72 H 9	Apango, Mexico	65 B 4
An-ping, Japan	108 K 8	Antoonla Mill, s.c.'95	31 K 8	Antoio, Port, Jamaica, '91, 1,784	68 J 6	Apano Kupho (Island), Greece	99 N 7
Ans, Belgium, '90, 6,875	84 G 7	Anthony, Fla., s.c.'95, 296	39 M 4	Antonito, Col., 315	53 F 8	Apante, Nicaragua	66 A 8
Ansbah, Africa	110 Q 7	Anthony, Ind., a100	19 F 4	Anton Lizardo, Mexico	65 L 2	Apapa or Cabras Island, Guam, Ladrone Is.	117 N 2
An-sai, China	107½ B 4	Anthony (c.h.), Kan., a.c.'95, 1,367	32 D 4	Antony, France	82 E 3	Apardi, Turkey in Asia	101 G 3
Ansbach, Germany, '93, 15,883	86 O 11	Anthony, N. J., a100	14 E 3	Antoto, Abyssinia	110 Q 8	Aparrri, Philippine Islands, '87, 7,822	118 C 2
Ansbach, Germany (on travel map)	74 K 4	Anthony, N. Mex., a200	56 J 6	Antougaux, France	81 K 8	Apas, Borneo	116 E 4
Anse, France	81 K 7	Anthony, R. I., a1,000	10 J 3	Antrain, France	80 D 4	Apasapan, Mexico	65 K 4
Anse, Grand, New Brunswick	62 D 2	Anthony, Wia.	24 C 5	Antrainville, S. C.	37 C 3	Apaseo, Mexico	65 F 3
Anse, Grand, Nova Scotia	62 H 4	Anthony Lagoon, Australia	115 F 3	Antrim, Ireland, '91, 1,385	79 J 2	Apaseo (district), Mexico, '94, 28,631	65 F 3
Anse a la Barque (Guadeloupe), West India	68½ A 9	Anthony's Nose, N. Y.	11 P 9	Antrim (county), Ireland, '91, 428,128	79 J 2	Apataki (Island), Low Archipelago	117 L 8
Anse a l'Eau (Guadeloupe), West Indies	68½ C 8	Anthony's Nose, N. Y. (on local map)	11 N 12	Antrim, Mo.	31 G 10	Apatin, Hungary, '90, 12,818	89 L 6
Anse-a-Veau, Haiti	68 E 6	Anthoston, Ky., a100	40 B 5	Antrim, N. H., town, 1,248	7 G 10	Apatzlogan, Mexico	65 D 5
Anse Bertrand (Guadeloupe), West India	68½ B 8	Anthractite, Canada	63 H 4	Antrim, O., a325	17 H 4	Apatzlogan (district), Mexico, '94, 17,359	65 D 5
Anse de Case Pilote (Martinique), West India	68½ D 9	Anthractite, Col., a150	53 E 5	Antrim, Ontario	60 J 2	Apa Vatu (lake), Iceland	88 O 3
Anse de Palmpot (bay), France	80 O 4	Anthro Island, Turkey in Asia	99 P 5	Antrim, Pa., a1,500	15 H 3	Apazal, British India	104 B 4
Anse dea Corps Point (Guadeloupe), West India	68½ C 8	Anti Atlas (Mts.), Morocco	111 D 8	Antrim Range, Wash.	51 B 2	Apeco, Mexico	65 G 3
Anse d' Hajnault, Haiti	68 A 7	Antia, Africa	111 H 8	Antrodeco, Italy, '81, 3,599	94 O 10	Apeldoorn, Netherlands, comm. mune, '94, est.21,465	84 G 4
Ansedonia, Italy	94 K 10	Antibes, France, '91, 7,401	81 J 11	Antrodeana, Madagascar	112 T 13	Apennines (Mts.), Italy (on travel map)	74 J 1
Anseghem, Belgium, '90, 3,566	84 C 7	Anticoil, Italy	94 O 11	Antsihanaka (region), Madagascar	112 S 14	Apennines (Mts.), Italy	92 E 4
Anael, Ky.	40 G 6	Anticosti Island, Quebec	61 H 2	Antsirabe, Madagascar	112 S 14	Apenndues (Mts.), Italy (on travel map)	74 J 1
Anael, La.	45 B 1	Anticyra, Greece	99 F 4	Antsiraka, Madagascar	112 T 14	Apenrade, Germany, '95, 5,564	85 B 9
Anael, Minn.	25 C 3	Anticram, Md., a200	33 F 2	Antsiranana, Madagascar	112 S 13	Apenrade, Germany (on travel map)	74 J 1
Anselma, Pa., a300	15 L 6	Antifer, Cap d' (cape), France	83 A 1	Antuco, Chile	72 C 11	Aperada Fjord, Germany	85 B 10
Anselmo, Neb., a200	29 E 2	Antigo (c.h.), Wis., s.c.'95, 5,002	24 H 4	Antuco, Volcano, Chile	72 C 11	Apetela, Mexico	65 B 6
Anse Sainte Marguerite (Guadeloupe), West India	68½ C 8	Antigonish, Nova Scotia, a3,000	62 H 4	Antuco Pass, Argentina	72 G 11	Aperet River, Bolivia	70 D 6
Anshawang, Africa	111 F 6	Antigonish (county), Nova Scotia, '91, 16,112	62 H 4	An-tung, China	107½ G 3	Apes Hall (Barbados), West Indies	68½ D 12
An-shun, China	107 H 5	Antigua, La, Mexico	65 K 4	An-tung, Manchuria	107½ K 3	Apex, Ga.	38 C 9
Ansl, Chinese Empire	107 F 2	Antigua, Ciudad, Nicaragua	66 K 6	An-tung-wel, China	107½ G 5		
Anstey, Ala., a200	42 E 2	Antigua, Spain, '78, 2,066	83 O 8	Antwerp, Belgium, '90, 224,012; '95, est.262,255	84 D 6		
		Antigua (Island; Br.), West Indies, '91, pop. with Barbuda and Redonda, 36,819	68½ H 6	Antwerp (province), Belgium, '90, 699,919; '95, est.709,634	84 E 6		

Arcata, Cal., 962	56 A 2	Arden, Mount, Australia	115 F 6	Arendtville, Pa., a300	15 H 7	Arguin Island, Africa (see Agadir)	111 B 5
Arce, Italy	94 P 11	Arden, Manitoba	63 M 4	Arenburg, Russia, est.3,568	97 D 2	Argua (river), Manchuria	107 K 1
Arceen, Netherlands, commune, '94, est.2,113	84 H 6	Arden, Mo.	31 G 10	Arenys de Mar, Spain	83 P 3	Arguand Bay, New Guinea (Dutch)	116 H 5
Arc-en-Barrois, France	82 K 5	Arden, Neb.	29 F 2	Arenzville, Ill., '98, a500	20 E 6	Argus, Mt., Cal.	57 H 7
Arcea, France	82 H 4	Arden, N. Y.	11 O 9	Areopolla, Greece, '89, 1,168	99 F 7	Argua Range, Cal.	57 H 6
Arcevia, Italy, '81, 1,308	93 N 7	Arden, N. C., 229	36 D 4	Arequipa, Peru, a30,000	70 C 7	Argusville, N. Y., a200	26 G 2
Arch, Switzerland, '88, 580	91 E 3	Arden, O.	18 A 8	Arequipa, Volcano, Peru	70 C 7	Arguaville, N. Dak., a200	26 G 2
Archale, Haiti, a16,000	68 C 6	Arden, Ontario	60 J 3	Arequipa (department), Peru, '76, 160,282	70 C 7	Argyle, Fla., a300	39 D 1
Archambault Lake, Quebec	91 F 6	Arden, S. C.	37 D 1	Arès, France	74 D 6	Argyle, Ill.	20 H 1
Archangel, Russia, est.17,802	96 H 3	Arden, Tex.	47 G 6	Areskutan (Mt.), Swedea	95 H 5	Argyle, Me., town, 263	6 F 5
Archangel (government), Russia, '97, 347,560	96 H 2	Arden, Wash.	51 H 1	Arévalo, Spain	83 H 3	Argyle, Mich., a150	23 Q 10
Archangel Island, Low Archipelago (see Ann-Auraro)	117 M 9	Ardennes (diatriet), Belgium	84 F 8	Arewa (diatriet), Africa (see Mauri)	111 G 7	Argyle, Minn., a.c.'95, 534	25 A 1
Archangelsk, Russia (see Archangel)	96 H 3	Ardennes Canal des, France	82 K 2	Arezzo, Italy, '81, town, 11,816; commune, 38,950; '95, commune, est.44,000	93 L 8	Argyle, N. C.	36 L 4
Archangelsk, Novo, Russia	97 H 7	Ardennes (department), France, '96, 318,865	82 J 1	Arezzo (province), Italy, '81, 238,744; '95, est.244,593	93 L 8	Argyle, Nova Scotia	62 D 6
Archangelsk (government), Russia (see Archangel)	96 H 2	Ardentia, France	80 G 6	Arezzo, Italy (on travel map)	74 K 7	Argyle, Lower, Nova Scotia	62 D 6
Archangel'sk (Olonez), Russia	96 H 3	Ardeola, Mo., a150	31 N 10	Arifa Mountains, New Guinea (Dutch)	116 H 5	Argyll (county), Scotland (see Argyll)	78 F 7
Archangel'sk (Stavropol), Russia	96 H 7	Ardesi, Turkey in Asia	101 H 2	Arga (river), Spain	83 L 2	Argyle, S. Dak.	27 A 3
Archangel'sk (Vyatka), Russia	96 K 4	Ardez, Switzerland, '88, 558	91 N 4	Arga (tribe), Africa	101 G 3	Argyle, Tenn.	41 H 4
Archbold, O. (see Archbold)	17 B 1	Ardeuil, France	82 K 2	Argamailla, Spain	83 K 5	Argyle, Tex., a175	46 K 4
Archbold, Pa., a4,322	15 L 4	Ardfeil, Ireland	79 B 7	Arganda, Spain	83 J 4	Argyle, Wis., a400	51 B 1
Archbold, O., 780	17 B 1	Ardhannan, Ireland	79 F 7	Argandab River, Afghanistan	103 M 4	Argyle Shore (place), Prince Edward Island	62 F 3
Archdale, N. C., 224	36 K 3	Ardhannan, Ireland, '91, 544	79 K 3	Argao, Philippine Islands, '87, 23,116	118 E 8	Argyle Sta., Ga.	38 F 9
Archer, Fla., a275	39 L 3	Ardhannan, Ireland, '91, 544	79 K 3	Argasa, Africa	112 Q 9	Argyll county, Scotland, '91, 75,003	78 E 7
Archer, Ia.	28 B 1	Ardhannan, Ireland, '91, 544	79 K 3	Argasa (river), Siberia	100 N 2	Argyro Castron, Turkey in Europe, a5,000	98 B 8
Archer, Neb., a100	29 F 2	Ardhannan, Ireland, '91, 544	79 K 3	Argaum, British India	105 F 9	Arhona Atoll (island), Marshall Islands	117 M 3
Archer, N. C.	36 N 3	Ardhannan, Ireland, '91, 544	79 K 3	Argau, British India	105 F 9	Ariah, Africa	110 P 6
Archer (Co.), Tex., 2,101	46 J 4	Ardhannan, Ireland, '91, 544	79 K 3	Arges, Denmark	88 B 2	Ariaga Island, Dutch East India	116 G 4
Archer, Wyo.	50 P 8	Ardhannan, Ireland, '91, 544	79 K 3	Argel (tribe), Africa	112 Q 10	Ariake Ura (bay), Japan	108 E 8
Archer City (c.h.), Tex., a200	46 J 4	Ardhannan, Ireland, '91, 544	79 K 3	Argelès (Hautes Pyrénées), France	81 E 9	Ariano, Italy, '81, 1,076	93 M 5
Archer Pjard, Arctic Region	3 A 7	Ardhannan, Ireland, '91, 544	79 K 3	Argelès (Pyrénées Orientales), France	81 J 10	Ariano, Italy, '81, 1,252	94 S 12
Archer Grove, Ia. (see Archer)	28 B 1	Ardhannan, Ireland, '91, 544	79 K 3	Argemone, Germany, '95, 2,820	87 G 27	Ariano, Iola di (island), Italy	93 M 5
Archer River, Australia	115 G 2	Ardhannan, Ireland, '91, 544	79 K 3	Argemone, Germany	87 C 35	Ariano di Puglia, Italy (see Ariano)	94 S 12
Arches, France	82 N 4	Ardhannan, Ireland, '91, 544	79 K 3	Argemone, Italy	81 H 11	Ariari, Rio (river), Colombia	70 C 3
Archifac, France	81 E 7	Ardhannan, Ireland, '91, 544	79 K 3	Argemone, Italy	80 H 5	Aribinda (diatriet), Africa	111 F 7
Archibald, La.	45 F 2	Ardhannan, Ireland, '91, 544	79 K 3	Argemone, Italy	81 H 11	Arica, Chile, '85, 3,900	70 C 7
Archibald, Ecuador	70 B 4	Ardhannan, Ireland, '91, 544	79 K 3	Argemone, Italy	81 H 11	Ariccia, Italy, a2,000	94 N 11
Archidona, Spain, '87, 7,810	53 H 7	Ardhannan, Ireland, '91, 544	79 K 3	Argemone, Italy	81 H 11	Arichat, Nova Scotia, a670	62 H 4
Archidona, Mich.	23 K 8	Ardhannan, Ireland, '91, 544	79 K 3	Argemone, Italy	81 H 11	Arickeee, Col. (see Aricakee)	53 M 3
Archile, Mo., 278	31 D 8	Ardhannan, Ireland, '91, 544	79 K 3	Argemone, Italy	81 H 11	Arickeee R., Col. (see Aricakee)	53 N 3
Archile, Va.	34 G 4	Ardhannan, Ireland, '91, 544	79 K 3	Argemone, Italy	81 H 11	Arickeee R., Col. (see Aricakee)	53 N 3
Archistown (village), Scotland, '91, 359	78 K 5	Ardhannan, Ireland, '91, 544	79 K 3	Argemone, Italy	81 H 11	Arickeee R., Col. (see Aricakee)	53 N 3
Archloros Mountains, Crete	99 E 8	Ardhannan, Ireland, '91, 544	79 K 3	Argemone, Italy	81 H 11	Arickeee R., Col. (see Aricakee)	53 N 3
Archipelago (vilnyet), Turkey in Asia, est.325,866	101 B 4	Ardhannan, Ireland, '91, 544	79 K 3	Argemone, Italy	81 H 11	Arickeee R., Col. (see Aricakee)	53 N 3
Archipelago of the Recherche, Australia	115 C 6	Ardhannan, Ireland, '91, 544	79 K 3	Argemone, Italy	81 H 11	Arickeee R., Col. (see Aricakee)	53 N 3
Archipel de la Société, Oceanica (see Society Is.)	114 M 6	Ardhannan, Ireland, '91, 544	79 K 3	Argemone, Italy	81 H 11	Arickeee R., Col. (see Aricakee)	53 N 3
Archipel de Taifit, Oceanica (see Society Is.)	114 M 6	Ardhannan, Ireland, '91, 544	79 K 3	Argemone, Italy	81 H 11	Arickeee R., Col. (see Aricakee)	53 N 3
Architella (Co.), Col., 826	53 D 8	Ardhannan, Ireland, '91, 544	79 K 3	Argemone, Italy	81 H 11	Arickeee R., Col. (see Aricakee)	53 N 3
Archidossio, Italy	94 L 9	Ardhannan, Ireland, '91, 544	79 K 3	Argemone, Italy	81 H 11	Arickeee R., Col. (see Aricakee)	53 N 3
Arcis, N. Dak.	26 C 2	Ardhannan, Ireland, '91, 544	79 K 3	Argemone, Italy	81 H 11	Arickeee R., Col. (see Aricakee)	53 N 3
Arcisate, Italy	93 C 3	Ardhannan, Ireland, '91, 544	79 K 3	Argemone, Italy	81 H 11	Arickeee R., Col. (see Aricakee)	53 N 3
Arcis-sur-Aube, France	82 J 3	Ardhannan, Ireland, '91, 544	79 K 3	Argemone, Italy	81 H 11	Arickeee R., Col. (see Aricakee)	53 N 3
Arcis-sur-Aube, France, (on travel map)	74 F 4	Ardhannan, Ireland, '91, 544	79 K 3	Argemone, Italy	81 H 11	Arickeee R., Col. (see Aricakee)	53 N 3
Arco, Austria	90 B 12	Ardhannan, Ireland, '91, 544	79 K 3	Argemone, Italy	81 H 11	Arickeee R., Col. (see Aricakee)	53 N 3
Arco, Idaho	50 F 6	Ardhannan, Ireland, '91, 544	79 K 3	Argemone, Italy	81 H 11	Arickeee R., Col. (see Aricakee)	53 N 3
Arcofillian Spring, Australia	115 E 5	Ardhannan, Ireland, '91, 544	79 K 3	Argemone, Italy	81 H 11	Arickeee R., Col. (see Aricakee)	53 N 3
Arcoia, Canada	63 L 4	Ardhannan, Ireland, '91, 544	79 K 3	Argemone, Italy	81 H 11	Arickeee R., Col. (see Aricakee)	53 N 3
Arcoia, Ga., a200	38 I 7	Ardhannan, Ireland, '91, 544	79 K 3	Argemone, Italy	81 H 11	Arickeee R., Col. (see Aricakee)	53 N 3
Arcoia, Ill., 1,733	21 J 6	Ardhannan, Ireland, '91, 544	79 K 3	Argemone, Italy	81 H 11	Arickeee R., Col. (see Aricakee)	53 N 3
Arcoia, Ind., a300	19 F 2	Ardhannan, Ireland, '91, 544	79 K 3	Argemone, Italy	81 H 11	Arickeee R., Col. (see Aricakee)	53 N 3
Arcoia, Italy (see Arcoie)	93 K 4	Ardhannan, Ireland, '91, 544	79 K 3	Argemone, Italy	81 H 11	Arickeee R., Col. (see Aricakee)	53 N 3
Arcoia, La., 233	45 J 5	Ardhannan, Ireland, '91, 544	79 K 3	Argemone, Italy	81 H 11	Arickeee R., Col. (see Aricakee)	53 N 3
Arcoia, Miss., a175	43 C 4	Ardhannan, Ireland, '91, 544	79 K 3	Argemone, Italy	81 H 11	Arickeee R., Col. (see Aricakee)	53 N 3
Arcoia, Mo., a200	31 E 9	Ardhannan, Ireland, '91, 544	79 K 3	Argemone, Italy	81 H 11	Arickeee R., Col. (see Aricakee)	53 N 3
Arcoia, N. C.	36 N 2	Ardhannan, Ireland, '91, 544	79 K 3	Argemone, Italy	81 H 11	Arickeee R., Col. (see Aricakee)	53 N 3
Arcoia, Va.	34 I 3	Ardhannan, Ireland, '91, 544	79 K 3	Argemone, Italy	81 H 11	Arickeee R., Col. (see Aricakee)	53 N 3
Arcole, Italy, a2,500	93 K 4	Ardhannan, Ireland, '91, 544	79 K 3	Argemone, Italy	81 H 11	Arickeee R., Col. (see Aricakee)	53 N 3
Arcos, Portugal, '78, 2,376	83 D 3	Ardhannan, Ireland, '91, 544	79 K 3	Argemone, Italy	81 H 11	Arickeee R., Col. (see Aricakee)	53 N 3
Arcos, Spain	83 M 4	Ardhannan, Ireland, '91, 544	79 K 3	Argemone, Italy	81 H 11	Arickeee R., Col. (see Aricakee)	53 N 3
Arcos de la Frontera, Spain, '87, 16,199	83 G 8	Ardhannan, Ireland, '91, 544	79 K 3	Argemone, Italy	81 H 11	Arickeee R., Col. (see Aricakee)	53 N 3
Arcof, British India, '91, 10,928	105 G 13	Ardhannan, Ireland, '91, 544	79 K 3	Argemone, Italy	81 H 11	Arickeee R., Col. (see Aricakee)	53 N 3
Arcof, N. C.	36 N 5	Ardhannan, Ireland, '91, 544	79 K 3	Argemone, Italy	81 H 11	Arickeee R., Col. (see Aricakee)	53 N 3
Arcof, Tenn.	41 K 1	Ardhannan, Ireland, '91, 544	79 K 3	Argemone, Italy	81 H 11	Arickeee R., Col. (see Aricakee)	53 N 3
Arca, Les, France	81 H 11	Ardhannan, Ireland, '91, 544	79 K 3	Argemone, Italy	81 H 11	Arickeee R., Col. (see Aricakee)	53 N 3
Arca-sur-Tille, France	82 L 6	Ardhannan, Ireland, '91, 544	79 K 3	Argemone, Italy	81 H 11	Arickeee R., Col. (see Aricakee)	53 N 3
Arctic R. L., a850	10 J 3	Ardhannan, Ireland, '91, 544	79 K 3	Argemone, Italy	81 H 11	Arickeee R., Col. (see Aricakee)	53 N 3
Arctic Circle, Alaska	58 N 3	Ardhannan, Ireland, '91, 544	79 K 3	Argemone, Italy	81 H 11	Arickeee R., Col. (see Aricakee)	53 N 3
Arctic Circle, Arctic Region	3 N 6	Ardhannan, Ireland, '91, 544	79 K 3	Argemone, Italy	81 H 11	Arickeee R., Col. (see Aricakee)	53 N 3
Arctic Deep, Arctic Ocean	2 K 1	Ardhannan, Ireland, '91, 544	79 K 3	Argemone, Italy	81 H 11	Arickeee R., Col. (see Aricakee)	53 N 3
Arctic Ocean, Arctic Region	3 K 3	Ardhannan, Ireland, '91, 544	79 K 3	Argemone, Italy	81 H 11	Arickeee R., Col. (see Aricakee)	53 N 3
Arcturua, Va.	33 B 6	Ardhannan, Ireland, '91, 544	79 K 3	Argemone, Italy	81 H 11	Arickeee R., Col. (see Aricakee)	53 N 3
Arceuil, France, '91, 6,088	80 L 2	Ardhannan, Ireland, '91, 544	79 K 3	Argemone, Italy	81 H 11	Arickeee R., Col. (see Aricakee)	53 N 3
Arcey-sur-Cure, France	82 H 5	Ardhannan, Ireland, '91, 544	79 K 3	Argemone, Italy	81 H 11	Arickeee R., Col. (see Aricakee)	53 N 3
Arda (river), Italy	93 G 5	Ardhannan, Ireland, '91, 544	79 K 3	Argemone, Italy	81 H 11	Arickeee R., Col. (see Aricakee)	53 N 3
Arda (river), Turkey in Europe	98 J 7	Ardhannan, Ireland, '91, 544	79 K 3	Argemone, Italy	81 H 11	Arickeee R., Col. (see Aricakee)	53 N 3
Ardebil, Persia (see Ardebil)	103 C 1	Ardhannan, Ireland, '91, 544	79 K 3	Argemone, Italy	81 H 11	Arickeee R., Col. (see Aricakee)	53 N 3
Ardeagan, Russia, est.778	101 K 2	Ardhannan, Ireland, '91, 544	79 K 3	Argemone, Italy	81 H 11	Arickeee R., Col. (see Aricakee)	53 N 3
Ardeagb (Limerick), Ireland	79 C 6	Ardhannan, Ireland, '91, 544	79 K 3	Argemone, Italy	81 H 11	Arickeee R., Col. (see Aricakee)	53 N 3
Ardeagh (Longford), Ireland	79 F 4	Ardhannan, Ireland, '91, 544	79 K 3	Argemone, Italy	81 H 11	Arickeee R., Col. (see Aricakee)	53 N 3
Ardekan, Persia, a8,000	103 F 4	Ardhannan, Ireland, '91, 544	79 K 3	Argemone, Italy	81 H 11	Arickeee R., Col. (see Aricakee)	53 N 3
Ardekan, Persia	103 E 5	Ardhannan, Ireland, '91, 544	79 K 3	Argemone, Italy	81 H 11	Arickeee R., Col. (see Aricakee)	53 N 3
Ardeanuch, Russia	96 H 7	Ardhannan, Ireland, '91, 544	79 K 3	Argemone, Italy	81 H 11	Arickeee R., Col. (see Aricakee)	53 N 3
Ardera, Ireland	79 E 2	Ardhannan, Ireland, '91, 544	79 K 3	Argemone, Italy	81 H 11	Arickeee R., Col. (see Aricakee)	53 N 3
Ardaaler Banka, East India Is.	116 D 4	Ardhannan, Ireland, '91, 544	79 K 3	Argemone, Italy	81 H 11	Arickeee R., Col. (see Aricakee)	53 N 3
Ardatof (Nijni Novgorod), Russia, est.5,312	96 H 4	Ardhannan, Ireland, '91, 544	79 K 3	Argemone, Italy	81 H 11	Arickeee R., Col. (see Aricakee)	53 N 3
Ardatof (Simlbrak), Russia, est. 4,652	96 J 5	Ardhannan, Ireland, '91, 544	79 K 3	Argemone, Italy	81 H 11	Arickeee R., Col. (see Aricakee)	53 N 3
Arday Bay, Ireland	79 B 5	Ardhannan, Ireland, '91, 544	79 K 3	Argemone, Italy	81 H 11	Arickeee R., Col. (see Aricakee)	53 N 3
Ardeach, Scotland	78 J 5	Ardhannan, Ireland, '91, 544	79 K 3	Argemone, Italy	81 H 11	Arickeee R., Col. (see Aricakee)	53 N 3
Ardehal (diatriet), Persia	103 D 3	Ardhannan, Ireland, '91, 544	79 K 3	Argemone, Italy	81 H 11	Arickeee R., Col. (see Aricakee)	53 N 3
Ardebil, Persia, a15,000	103 C 1	Ardhannan, Ireland, '91, 544	79 K 3	Argemone, Italy	81 H 11	Arickeee R., Col. (see Aricakee)	53 N 3
Ardeche (department), France, '96, 363,501	81 K 8	Ardhannan, Ireland, '91, 544	79 K 3	Argemone, Italy	81 H 11	Arickeee R., Col. (see Aricakee)	53 N 3
Ardeche (river), France	81 K 8	Ardhannan, Ireland, '91, 544	79 K 3	Argemone, Italy	81 H 11	Arickeee R., Col. (see Aricakee)	53 N 3
Ardee, Ireland, '91, 2,067	79 H 4	Ardhannan, Ireland, '91, 544	79 K 3	Argemone, Italy	81 H 11	Arickeee R., Col. (see Aricakee)	53 N 3
Ardehan (province), Persia	103 B 3	Ardhannan, Ireland, '91, 544	79 K 3	Argemone, Italy	81 H 11	Arickeee R., Col. (see Aricakee)	53 N 3
Ardel Sta., W. Va.	35 B 2	Ardhannan, Ireland, '91, 544	79 K 3	Argemone, Italy	81 H 11	Arickeee R., Col. (see Aricakee)	53 N 3
Arden, Ark.	44 D 7	Ardhannan, Ireland,					

INDEX TO MODERN MAPS.

Arizona

Artali

Arizona (Ty.), U. S. (large scale map of)	55	55 H 9
Arizona (Ty.), U. S. (large scale map of)	64 D	33 B 5
Arizpe, Mexico, a4,000	95 H 7	84 G 9
Arjeng, Sweden	95 L 3	43 D 8
Arjeplog, Sweden	101 K 3	71 K 2
Arjelous Dagh (Mt.), Turkey in Asia	101 K 3	23 Q 12
Arjsh, Kurte, Rumania	98 G 3	
Arjsh (river), Rumania	98 H 4	
Arjsh, Turkey in Asia	101 K 3	
Arjsh Dagh (Mt.), Turkey in Asia (see Erjlas)	101 F 3	
Arjsh Lake, Turkey in Asia	101 K 3	
Arjona, Spain, '87, 7,222	83 J 7	
Arka, Siberia	100 R 2	
Arka, Turkey in Asia	101 M 7	
Arkabutla, Miss., a250	43 D 1	
Arkabutla Cr., Miss.	43 D 1	
Arkadelphia, Ala., a100	42 D 3	
Arkandelpbia (c.h.), Ark., 2,455	44 G 6	
Arkaiz, Loch (lake), Scotland	78 F 6	
Arkasun, Kao	32 B 4	
Arkansas (Co.), Ark., 11,432	44 K 6	
Arkansas (State), U. S., '90, 1,128,179	5 H 4	
Arkansas (State), U. S. (large scale map of)	44	
Arkansasa City (c.h.), Ark., a1,500	44 K 7	
Arkansasa City, Kan., a.c.'95, 6,904	32 E 4	
Arkansas Hills, Col.	53 G 5	
Arkansas Je., Col.	53 F 4	
Arkansas Post, Ark.	44 K 6	
Arkansas R., Ark.	44 G 5	
Arkansas R., Wis., a250	24 B 5	
Arka-Tagh (Mt.), Tibet	107 C 3	
Arkdale, Wis., a100	24 G 6	
Arkel, Netherlands, commune, '94, est.816	84 E 5	
Arkel Lake, Canada	63 C 1	
Arkesdon, England	77 H 3	
Arkhava, Turkey in Asia	101 J 2	
Arkl (Island), Turkey in Asia	101 B 4	
Arkins, Col.	53 H 2	
Arkle, Mount, Scotland	78 G 3	
Arklow, Ireland, '91, 4,172	79 J 6	
Arklow, Ireland (on travel map)	74 A 2	
Arklow Head, Ireland	79 J 6	
Arklow North Light Ship, Ireland	79 K 6	
Arklow South Light Ship, Ireland	79 K 6	
Arko, Oreg.	52 H 1	
Arko, Mo.	30 C 4	
Arkona, Germany	85 C 18	
Arkona, Ontario, '91, 463	60 D 4	
Arkonam, British India	105 G 13	
Arkösund, Sweden	95 K 7	
Arkport, N. Y., a300	13 G 7	
Arkud (Island), Greece	99 C 3	
Arkut Khan, Turkey in Asia	101 D 3	
Arkville, N. Y., a150	12 N 7	
Arkwright, N. Y.	13 D 7	
Arkwright, Ontario	60 D 3	
Arkwright Sta., R. I.	10 J 3	
Arlanc, France	81 J 7	
Arlanza (river), Spain	83 J 2	
Arlauzon (river), Spain	83 J 2	
Arlat, Wady In, Africa	111 G 4	
Arlberg (pass), Austria	91 N 3	
Arlberg Tunnel, Austria	91 N 3	
Arlcedon and Frizington, England, '91, 5,596	76 F 3	
Arlce, Mont., a100	49 B 2	
Arlce, W. Va.	35 B 3	
Arlon, Ga.	38 J 7	
Arlona, Italy	94 L 10	
Arlas, France, '91, 24,288	81 E 11	
Arlas, France (on travel map).	74 G 7	
Arlas, Canal d', France	81 E 11	
Arlshelm, Switzerland, '88, 816	91 E 2	
Arliss, Ireland	79 G 6	
Arlie, Tex.	47 G 3	
Arlington, Ala., a175	42 E 6	
Arlington, Col., a100	53 M 6	
Arlington, Fla.	39 M 5	
Arlington, Ga., 417	38 B 9	
Arlington, Ill., 436	20 G 3	
Arlington, Ind., a252	19 E 5	
Arlington, Ia., a850	28 K 2	
Arlington, Kan., '98, a560	32 D 4	
Arlington, Ky., 574	49 B 3	
Arlington, Md., a300	33 E 5	
Arlington, Mass., town, a.c.'95, 6,515	9 D 3	
Arlington, Mass., vill., s.c.'95, 5,723	9 D 3	
Arlington, Minn., s.c.'95, 589	25 C 5	
Arlington, Mo.	31 H 9	
Arlington, Neb., 412	29 H 2	
Arlington, N. J., a1,050	14 B 2	
Arlington, N. Y., a150	11 P 8	
Arlington, Nova Scotia	62 E 4	
Arlington, O., a550	17 C 3	
Arlington, Okla., a100	48 J 3	
Arlington, Oreg., 356	52 E 6	
Arlington, R. I.	10 K 2	
Arlington, S. Dak., a375	27 G 2	
Arlington, Tenn., 343	41 B 4	
Arlington, Tex., 634	46 K 5	
Arlington, Vt., town, 1,352	7 B 10	
Arlington, Va., a575	34 J 3	
Arlington, Wis., a300	51 C 1	
Arlington, Wis., a.c.'55, 843	24 H 8	
Arlington Heights, Ill., '90, 1,424	20 J 1	
Arlington Heights, Mass., vill., a.c.'95, 792	9 D 3	
Arlington Heights, O., a275	18 C 8	
Arlington Place, Cal.	57 H 9	
Arlington Sta., D. C.	33 B 5	
Arlon, Belgium, '90, 8,029	84 G 9	
Arlos, Missa	43 D 8	
Armaçoa, Brazil	71 K 2	
Armadá, Mieh., 638	23 Q 12	
Armadale (Isle of Skye), Scotland	78 E 5	
Armadale (Lithgow), Scotland, '91, 3,190	78 F 2	
Armadillo, Mexico	65 F 1	
Armagh, Ireland, '91, 7,438	79 H 3	
Armagh (county), Ireland, '91, 143,289	79 H 3	
Armagh, La., a300	45 F 4	
Armagh, Pa., 162	16 E 6	
Armagh, New, Quebec	61 M 6	
Armagh, Quebec	61 N 5	
Armagosa Cr., Cal.	57 J 6	
Armançon (river), France	82 J 5	
Armand, Quebec	61 Q 3	
Armathwaite, England	76 G 3	
Armetts Cr., Mont.	49 G 2	
Armenia (region), Asia	101 H 3	
Armenia, Wis., a150	24 G 6	
Armet, Egypt, '82, 6,886	110 P 4	
Armentières, France, '91, 28,638	80 H 2	
Armentières, France, (on travel map)	74 F 3	
Armi, Capo dell (cape), Italy	92 J 10	
Armiensk, Russia	97 J 8	
Armidale, Australia, est.3,831	115 J 6	
Armsburg, Ind., a100	19 B 5	
Armlas, Dutch Guiana	71 G 3	
Armlington, Ill., 241	20 G 5	
Armlington, Mont., a200	49 F 2	
Armlstead, La.	45 C 2	
Armlstic Territory (included in new divisions), Venezuela	70 C 2	
Armona, Cal., a100	51 F 6	
Armonk, N. Y., a400	11 P 9	
Armor, N. Y., a400	13 E 6	
Armor, British India	105 H 9	
Armour, Fla., a150	39 L 7	
Armour, Ia.	28 B 5	
Armour, Neb.	29 H 3	
Armour (c.h.), S. Dak., s.c.'95, 790	27 F 3	
Armour, Tex.	46 L 6	
Armoyn, Ireland	79 J 1	
Armoyn, England	77 A 2	
Armoyn, Ala., a100	42 F 6	
Armstrong, Ark.	44 K 2	
Armstrong, Fla., a200	39 O 3	
Armstrong, Ill., a250	20 K 5	
Armstrong, Ind.	19 A 8	
Armstrong, Ind. Ty.	48 K 6	
Armstrong, Ia., s.c.'95, 631	28 E 1	
Armstrong, Minn.	25 D 6	
Armstrong, Mo., 248	30 G 6	
Armstrong, Neb.	29 F 1	
Armstrong, N. C.	36 E 3	
Armstrong, N. Dak.	26 E 3	
Armstrong (Co.), Pa., 46,747	16 C 5	
Armstrong (Co.), S. Dak., a.c.'97, 7	27 C 2	
Armstrong (Co.), Tex., 944	47 F 2	
Armstrong, Va.	34 D 4	
Armstrong, Wis.	24 K 3	
Armstrongs, N. J.	14 F 1	
Armstrongs Brook, New Brunswick, a1,600	62 D 2	
Armstrongs Corner, New Brunswick	62 C 4	
Armstrong Sta., Ind.	19 C 7	
Armuña, Spain	83 K 4	
Armutli, Russia	101 K 2	
Armyro, Port, Crete	99 B 8	
Arna, Ba, Algeria	111 G 3	
Arnage, France	82 A 5	
Arnar Fjörðr (fiord), Iceland	88 M 2	
Arnar Vatn (lake), Iceland	88 O 2	
Arnau, Austria, '90, 4,124	90 M 2	
Arnau, Villa, Italy	92 E 11	
Arnsville, La., a300	45 F 6	
Arnat, Cape, Cyprus	101 E 5	
Arnay-le-Duc, France	82 K 6	
Arnhaeb, Nieder, Germany	86 P 13	
Arnborg, Denmark	88 E 4	
Arnbruck, Germany	86 O 16	
Arncliffe, Australia, a2,000	115 J 3	
Arneburg, Germany, '95, 2,086	85 G 14	
Arneeckville, Tex., a250	46 K 8	
Arnedo, Spain	83 L 2	
Arneigh R., Pa.	16 F 5	
Arnel Point, Portugal	83 E 8	
Arnes, Iceland	88 N 2	
Arnes, Manitoba	63 M 4	
Arnettsville, W. Va.	35 F 1	
Arney River, Ireland	79 F 3	
Arnhem, Netherlands, commune, '89, 49,869; '95, est.54,180	84 H 5	
Arnhem, Netherlands (on travel map)	74 H 3	
Arnhem, O., a125	18 C 7	
Arnhem, Cape, Australia	115 F 2	
Arnhem, Netherlands (see Arnhem)	84 H 5	
Arnhem Bay, Australia	115 F 2	
Arnhem Land, Australia	115 E 2	
Arni, British India	105 G 13	
Arni, Greece	90 L 5	
Arnicia, Mo.	31 E 9	
Arnis, Germany, '95, 567	85 C 10	
Arnis, Turkey in Asia	101 K 3	
Arnisdale, Scotland	78 F 5	
Arno, Cal.	56 D 4	
Arno (river), Italy	93 J 7	
Arno (river), Italy (on travel map)	74 K 7	
Arno, Mo.	31 G 11	
Arno (Island), Norway	95 M 1	
Arno, Tex.	47 D 6	
Arno, Wyo.	50 N 5	
Arnoels, Brazil	71 J 5	
Arnol (village), Scotland, '91, 320	78 C 3	
Arnold, Ala.	42 B 7	
Arnold, Me.	6 E 6	
Arnold, Md.	33 K 3	
Arnold, Neb., a150	29 D 2	
Arnold, W. Va.	35 F 3	
Arnold Mills, R. I.	10 K 2	
Arnoldsburg, W. Va.	35 D 3	
Arnolds Park, Ia.	28 C 1	
Arnolds Pt., N. J.	14 C 8	
Arnolds Sta., Conn.	10 F 4	
Arnold Sta., Ia.	28 E 2	
Arnoldstein, Austria	90 H 10	
Arnon (river), France	80 H 6	
Arnos Dagh (Mt.), Turkey in Asia	101 K 4	
Arnot, Miss.	43 A 8	
Arnot, N. Y.	13 J 7	
Arnot, Pa., '90, 644; '97, a2,500	15 I 3	
Arnot, Wis.	24 H 6	
Arnot Point, New Zealand	117 C 7	
Arnprior, Ontario, '91, 3,341	60 J 2	
Arnsberg, Germany, '95, 7,828	86 K 7	
Arnsberg (bezirk), Germany, '95, 1,519,770	86 K 7	
Arnsberg, Germany (on travel map)	74 J 3	
Arnsdorf, Germany	87 K 22	
Arnsfelde, Germany	87 F 23	
Arns Sta., Mich.	23 O 9	
Arnstadt, Germany, '95, 13,595	86 L 13	
Arnstadt, Germany	86 N 10	
Arnstadt, Ontario	60 F 2	
Arnstorf, Germany	86 P 16	
Arnsvalde, Germany, '95, 7,909	87 F 21	
Arnsvalde, Germany (on travel map)	74 M 2	
Arnt, N. C.	36 G 3	
Arny, N. Mex.	55 J 5	
Aroa, Venezuela	70 D 1	
Aroche, Picoa de la (Mts.), Portugal	83 E 6	
Aroche, Spain	83 E 7	
Aroe Island, Oceania (see Aru)	116 J 6	
Aroe Islands, Dutch East India (see Aru)	116 J 6	
Arokan, Africa	111 J 5	
Arokszállás, Hungary, '90, 11,189	89 M 4	
Arolsen, Germany, '95, 2,768	86 K 8	
Aroma, Ind., a100	19 E 4	
Aron (river), France	80 J 5	
Arona, Italy, '81, 3,305	93 G 3	
Arona, Italy (on travel map)	74 J 6	
Aroste, Cape, Japan	108 O 3	
Aroostook (Co.), Me., 49,580	6 F 2	
Aroostook Junction, New Brunswick	62 B 3	
Aroostook R., Me.	6 G 2	
Arorai (Island), Gilbert Ia.	117 N 6	
Arorangi (Island), Cook Ia.	117 K 10	
Aro Rio (river), Venezuela	70 E 2	
Aroroy, Philippine Islands	118 D 6	
Aroslyin, Ulad (tribe), Africa	111 C 4	
Aroúca, Portugal	83 D 4	
Aroya, Col.	53 M 5	
Aroya, Tex.	47 D 6	
Arp, Ga., a100	38 E 3	
Arpa, Russia	101 L 3	
Arpa (river), Russia	101 K 2	
Arpa (river), Russia	101 L 3	
Arpad, Turkey in Asia (see Tel Erafad)	101 G 4	
Arpajon, France	82 E 3	

Artamisa, Cuba, '87, 9,226	68 C 2	Arvonía, Kan., a100	32 G 3	Asfeld, France	82 J 2	Ashgrove, Ia.	28 H 6
Arctag, Turkey to Asia	101 K 3	Arvonía, Va., a100	34 G 5	Asfi, Morocco (see Safi)	111 D 2	Ashgrove, Mo., 1,350	31 E 10
Artega, Mexico	64 J 5	Arvoredo, Island, Brazil	72 H 9	Asgede (region), Africa	110 Q 6	Ashgrove, Neb.	29 E 3
Artemid, Turkey to Asia	101 K 3	Arward (Mt.), Persia (see El-wend)	103 C 3	Ash (Kent), England	77 J 5	Ash Hill, Cal.	57 J 8
Artemisium, Cape, Greece	99 H 2	Ary, Turkey to Asia	102 E 7	Ash (near Sandwich), England	77 N 5	Ash Hill, Mo., a300	31 M 11
Artemus, Ky., a175	40 J 7	Ary, Wady, Turkey in Asia	102 E 7	Ash, Mo.	30 H 5	Ashia, Algeria	111 G 3
Artenay, France	82 D 4	Arza, Germany, '95, 1,522	87 E 35	Ash, N. C.	36 N 6	Ashigere, Africa	111 G 8
Artern, Germany, '95, 4,886	86 K 13	Arzy (river), France	80 C 5	Ash, Ore.	52 B 3	Ashikaga, Japan, '87, est.13-	
Artesia, Cal., a300	57 D 9	Arza Atis, Turkey in Asia	101 K 4	Ash (river), Minn.	25 E 1	854	108 J 5
Artesian, Miss., 313	43 G 4	Arzacq, France	81 E 9	Ashshab (tribe), Egypt	110 P 5	Ashia, Persia	103 E 4
Artesian, Mo.	30 C 6	Arzamas, Russia, est.10,365	96 H 4	Ashshaka Waambati, Lake, Africa	112 R 10	Ashlogdon, England	77 K 4
Artesian, S. Dak., s.c.95, 282	27 G 2	Arzao, Italy, '81, 6,005	94 S 8	Ashshakbabu, Lake, Africa	112 Q 11	Ashlppu, Wis., town, s.c.'95,	
Arth, Switzerland, '88, 874	91 H 3	Arzberg, Germany	86 M 15	Ashshampstead, England	77 B 5	1,373	24 O 9
Arthabaska, East, Quebec, '91, 500	61 L 6	Arzembouy, France	82 G 6	Ashshangi, Lake, Abyssinia	110 R 7	Ashlppun L., Wis.	24 D 10
Arthabaska (county), Quebec, '91, 21,000	61 K 7	Arzew, Algeria, '91, 5,127	111 F 1	Ashshango (region), Africa	112 K 11	Ashlppu R., Wis.	24 D 10
Arthabaska Station, Quebec (see Victoriaville)	61 K 6	Arzignano, Italy	33 K 3	Ashshankoo Mountains, Africa	112 J 11	Ashlshoa, Shott (salt lake), Algeria	111 H 2
Arthabaskaville, Quebec, '91, 1,034	61 L 6	Arzobispo, Villanueva del, Spain, '87, 5,236	53 K 6	Ashshantee (kingdom), Africa (see Ashanti)	111 F 9	Ashlyu, Japan	108 E 7
Arthez, France	81 E 9	Arzúa, Spain, '87, 8,693	83 D 2	Ashanti (kingdom), Africa, est. 1,000,000	111 F 9	Ashlyzuri Misaki (cape), Japan	108 F 7
Arthozay, France	82 J 5	Arzy-bogdo Mountains, Mongolia	107 G 2	Ashary, Tel-el-, Turkey in Asia	102 D 6	Ashkan, Turkey in Asia	101 K 4
Arthur, Ill., 536	21 H 6	Asa, Ala.	42 E 8	Ashaway, R. I., a550	10 H 4	Ashkirk, Scotland	78 L 9
Arthur, Ind., a100	19 B 8	Asa, Denmark	88 G 2	Ashboro, Ind., a200	19 B 6	Ashkum, Ill., 300	20 K 4
Arthur, Ind. Ty.	48 G 6	Asaba, Africa	111 H 9	Ashboro (c.h.), N. C., 510	36 K 3	Ashland (c.h.), Ala., 635	42 F 4
Arthur, Ia., s.c.'95, 102	28 C 3	Asabel, El, Turkey in Asia	102 J 7	Ashbourn, Eogland (see Ashbourne)	76 J 6	Ashland, Col.	53 O 3
Arthur, Ky.	40 K 7	Asad, Jebel (Mt.), Arabia	102 L 8	Ashbourne, England, '91, 3,810	76 J 6	Ashland, Del., a150	33 N 1
Arthur, Lake, La.	45 D 6	Asadabad, Persia	103 H 3	Ashbourne, Ireland	79 J 4	Ashland, Ill., 1,045	20 E 6
Arthur, Port, Msochuria	107 L 3	Asaha, Sumatra	116 A 4	Ashbourne, Pa., a500	15 M 6	Ashland, Ind., a100	19 F 5
Arthur, Mo.	31 D 8	Asahiga Take (Mt.), Japan	108 J 4	Ashbridges Bay, Ontario	60 L 4	Ashland (c.h.), Kan., a450	32 C 4
Arthur, Nev.	54 G 2	Asala, British India	104 O 7	Ashbrook, Ireland	79 E 4	Ashland, Ky., '90, 4,195; '97, a5,000	40 L 4
Arthur, N. Y., a100	13 K 5	Asan, Korea	108 C 5	Ashbrook, Ky.	40 F 5	Ashland, Me., town, 568	6 G 2
Arthur, Monot, New Zealand	117 D 6	Asangaro, Peru (see Azangaro)	70 C 7	Ashburn, Ga., 403	38 D 8	Ashland, Md., a300	33 K 2
Arthur, N. Dak., a100	26 G 2	Asarua, Sweden	95 J 5	Ashburna, Mo.	30 K 5	Ashland, Mass., town, s.c.'95, 2,090	9 C 3
Arthur, Ontario, '91, 1,296	60 E 4	Asarta, Chinese Empire	107 E 2	Ashburn, Ontario	60 G 4	Ashland, Mass., vill., a1,800	9 C 3
Arthur, Ore.	52 C 1	Asawa, Africa	111 H 7	Ashburn, Tenn.	41 H 1	Ashland, Mich.	23 K 11
Arthur, Tenn., a100	41 O 1	Assau, Samoa	117 A 1	Ashburn, Va., a150	34 J 2	Ashland, Miss., a150	43 B 7
Arthur, W. Va.	35 H 2	Asawad, Africa	110 L 3	Ashburnham, Mass., s.c.'95, town, 2,148; vill., s.c.'95, 1,261	8 G 2	Ashland (c.h.), Miss., a200	43 F 1
Arthur Channel, Arctic Region	3 G 8	Asawad (oasis), Africa	111 F 6	Ashburnham, Ontario, '91, 1,674	60 G 3	Ashland, Mo., 373	30 H 7
Arthur City, Tex., a200	46 M 4	Asawagh (native state), Africa	111 G 7	Ashburton, Australia	115 H 5	Ashland, Mont.	49 K 4
Arthur Hill, Australia	115 E 4	Asays, Utah, a100	54 K 5	Ashburton, England	75 E 12	Ashland, Neb., 1,601	29 H 2
Arthur Kill (creek), N. J.	14 A 4	Asbach, Germany	86 L 6	Ashburton, New Zealand, '91, 1,900	117 D 8	Ashland, New Brunswick	62 B 3
Arthur Land, Arctic Region	3 G 7	Ash (kingdom), Africa (see Air)	111 J 6	Ashburton Goldfield (district), Australia	115 B 4	Ashland, N. H., town, 1,193; village, 911	7 H 8
Arthur River, Australia	115 K 6	Asberg, Germany (see Asperg)	86 P 9	Ashbury, Va.	32 C 4	Ashland, N. J., a200	14 E 6
Arthurs, Pa., a100	16 D 4	Asberrys, Va.	34 E 2	Asbestos, Ore.	52 C 4	Ashland, N. Y., town, 787	11 R 8
Arthurs, S. C.	37 F 4	Asbestos, Quebec	61 L 7	Asbudir (cape), Iceland	58 O 2	Ashland, N. Y., a300	12 O 7
Arthursburg, N. Y., a100	11 P 8	Asbudir (c.h.), Iceland	58 O 2	Asbury, Ga.	38 B 5	Ashland (Co.), O., 22,223	17 F 3
Arthur Seat (Mt.), Australia	115 C 3	Asbury, Md.	33 K 3	Asbury, Mo., a250	31 C 10	Ashland (c.h.), O., '90, 3,566; '97, a1,500	17 F 3
Arthur's Seat (Mt.), Scotland	78 H 1	Asbury, N. J., a550	14 E 3	Asbury, N. C.	36 K 3	Ashland, Ore., 1,784	52 C 4
Arthurstown, Ireland	79 H 7	Asbury, N. C.	36 K 3	Asbury, N. C., a100	18 D 9	Ashland, Pa., 7,346	15 K 5
Arthursville, Quebec	61 N 5	Asbury, N. C.	36 K 3	Asbury, Tenn., a100	37 E 2	Ashland, Va., 948	34 H 5
Artibonite, Haiti	65 B 6	Asbury, N. C.	36 K 3	Asbury Grove, Mass., village, s.c.'95, 147	9 E 2	Ashland, W. Va., a300	35 D 6
Artibonite, Plain of, Haiti	68 C 6	Asbury Park, N. J., s.c.'95, 3,761	14 J 5	Asby, Minn., s.c.'95, 251	25 B 3	Ashland (Co.), Wis., s.c.'95, 17-241	24 E 2
Artibonite (department), Haiti	68 C 6	Asbury Sta., N. J.	14 E 3	Ashby, Neb.	29 C 1	Ashland (c.h.), Wis., s.c.'95, 12,310	24 E 1
Artibonite River, Haiti	68 C 6	Ascenia Lake, Turkey in Asia (see Isnik)	101 C 2	Ashby, Tex., a100	46 L 9	Ashland City (c.h.), Tenn., 358	41 G 2
Artic, Wash.	51 B 3	Asceca, Italy	94 S 14	Ashbyburg, Ky., a150	40 B 5	Ashland Junction, Wis.	24 D 1
Articoke Buttes, S. Dak.	27 D 2	Ascension (island), Atlantic Ocean	2 H 5	Ashby-de-la-Zouch, England, '91, 4,535	76 K 7	Ashley (Co.), Ark., 13,295	44 J 8
Articoke Lake, Minn.	25 A 4	Ascension, Bolivia	70 E 7	Ashby Saint Ledgers, England	77 C 1	Ashley, England	77 B 6
Artigas, Uruguay	72 G 10	Ascension, Bahia de la (bay), Mexico	64 P 8	Ashcake, Va.	34 J 5	Ashley, La., Fla.	39 O 5
Artigas (department), Uruguay, '95, est.20,351	72 F 10	Ascension, N. C.	36 M 3	Ashcamp, Ky., a100	40 L 6	Ashley, Ill., 1,035	21 G 9
Artilleria, Punta (point), Uruguay	72 G 12	Ascension (Ca.), La., 13,545	45 H 6	Ashco, England	75 G 11	Ashley, Ind., a1,000	19 F 1
Artillery Lake, Canada	63 K 1	Ascension, Church of the, Palestine	102 C 2	Ashcoek, Mina.	25 A 6	Ashley, Mt., Mass.	8 A 4
Artillery Peak, Ariz.	55 B 4	Ascension Island, Africa, a200	109 D 5	Ashcroft, British Columbia	63 F 4	Ashley, Mich., 711	23 N 11
Artists Pt., Cal.	56 H 5	Ascension Island, Africa (local map of)	109 D 7	Ashcroft, Col.	53 E 4	Ashley, Miss.	43 D 7
Artman, Col.	53 K 6	Asch, Austria, '90, 15,557	90 E 3	Ashcroft, Mass.	9 D 4	Ashley, Mo., 360	30 K 6
Artois (old province), France	80 B 1	Asch, Austria (on travel map)	74 L 3	Ashcroft, S. Dak.	27 A 1	Ashley, N. C.	49 B 1
Artoniah, Miss.	43 A 8	Asch, Belgium, '90, 584	84 G 6	Ashdown, Ontario	60 J 2	Ashley (c.h.), N. Dak., a175	26 E 3
Artotino, Greece, '89, 1,226	99 E 3	Ascha, Germany	80 O 16	Ashdod, Mass.	9 F 4	Ashley, O., 628	17 E 4
Aruby (river), France	81 H 11	Aschach, Austria	90 J 7	Ashdod, Mass.	9 F 4	Ashley, Okla.	48 F 1
Arula, Russia, est.6,442	96 H 7	Aschach (river), Austria	90 H 7	Ashdon, England	77 J 2	Ashley, Pa., 3,192	15 L 4
Artz, Pa., a300	15 J 5	Aschaffenburg, Germany, '95, 15,831	86 N 9	Ashdown, Ark., a400	44 D 7	Ashley, S. C.	37 H 6
Aru, Cape, Borneo	116 E 5	Aschaffenburg, Germany (on travel map)	74 J 3	Ashdown, Ontario	60 F 2	Ashley Utah, a1,000	54 N 2
Aruba (island), West Indies (see Oruba)	67 L 8	Aschau, Germany	86 R 15	Ashdown Forest, England	75 N 11	Ashley, W. Va.	35 E 2
Arubia (island; Dutch), South America (see Oruba)	70 D 1	Aschbach, Austria	90 K 7	Ashdown Park (Berks), England	77 A 4	Ashleyfalls, Mass., vill., s.c.'95, 284	8 A 4
Arucho (lake), Tibet	107 C 4	Asche, Belgium (see Asche)	84 D 7	Ashdown Park (Sussex), England	77 H 6	Ashley Junction, S. C.	37 J 6
Aruo Dagh (Mt.), Turkey in Asia	101 E 2	Aschendorf, Germany, '95, 24,373	85 F 5	Ashdown Park (Sussex), England	77 H 6	Ashley R., S. C.	37 A 5
Arudr, British India	105 H 9	Asciaano, Italy, '81, 2,088	93 K 8	Ashdown Forest, England	75 N 11	Ashmer, El (oasis), Africa	111 E 5
Arudy, France	81 E 9	Asco, Spain	83 N 3	Ashdown Park (Berks), England	77 A 4	Ashmore, Fla., a150	39 H 2
Aru Islands, Dutch East India, a25,000	116 J 6	Ascoli Piceno, Italy, '81, town, 11,199; commune, 23,225; '95, commune, est.29,800	94 O 9	Ashdown Park (Sussex), England	77 H 6	Ashmore, Ill., 446	21 J 6
Arukau, British India	105 J 10	Ascoli Piceno (province), Italy, '81, 209,185; '95, est.218,115	94 P 8	Ashdown Park (Sussex), England	77 H 6	Ashmun, Egypt, '82, 6,752	110 S 5
Aruki, British India	105 O 10	Ascoli Satriano, Italy, '81, 6,478	94 T 12	Ashdown Park (Sussex), England	77 H 6	Ashm, England	77 A 1
Aruki, Scotland	78 G 7	Ascona, Switzerland	91 J 6	Ashdown Park (Sussex), England	77 H 6	Ashpole, N. C.	36 L 5
Aruma (district), Africa	111 J 6	Ascope, Peru	70 B 5	Ashdown Park (Sussex), England	77 H 6	Ashr, Wady el-, Turkey in Asia	102 H 7
Arun (river), Nepal	104 L 6	Ascotan, Chile	70 D 8	Ashdown Park (Sussex), England	77 H 6	Ashraf, Persia, a5,000	103 E 2
Arundel, England, '91, 2,644	75 M 12	Ascott (Oxford), England	77 A 3	Ashdown Park (Sussex), England	77 H 6	Ashraf, Gulf of, Persia (see Astrabad Bay)	103 E 2
Arundel, Quebec, '91, 743	61 F 7	Ascott (Warwick), England	77 B 2	Ashdown Park (Sussex), England	77 H 6	Ashranipi Lake, Labrador	59 R 6
Arundel on the Bay, Md.	33 K 4	Ascrib Islands, Scotland	78 D 4	Ashdown Park (Sussex), England	77 H 6	Ashridge, O., a150	18 C 7
Arundel Pflaos, Australia	115 F 5	Ascutney Mt., Vt.	7 D 9	Ashdown Park (Sussex), England	77 H 6	Ashridge Park, England	77 E 3
Arusa (tribe), Africa	110 Q 9	Ascutneyville, Vt.	7 E 9	Ashdown Park (Sussex), England	77 H 6	Ash Sbehr, Arabia, a6,000	102 L 9
Arusha, Gross, Africa	112 Q 11	Asdal, Denmark	88 G 1	Ashdown Park (Sussex), England	77 H 6	Asha (Central India Agency), British India, '91, 11,403	105 E 11
Aruti, Brazil	70 D 4	Aseferich, Khurbet-el (tribe), Palestine	102 B 9	Ashdown Park (Sussex), England	77 H 6	Asha (Bombay Presidency), British India, '91, 11,403	105 E 11
Arutua (island), Low Archipelago	117 L 7	Asele, Sweden	95 K 4	Ashdown Park (Sussex), England	77 H 6	Ashatula, N. Dak.	26 G 2
Arwimi (district), Kongo Free State	112 N 10	Asemmur, Morocco	111 E 2	Ashdown Park (Sussex), England	77 H 6	Ashatula, O., 8,338	17 J 1
Arwimi (river), Kongo Free State	112 N 10	Asenans, Africa	111 F 2	Ashdown Park (Sussex), England	77 H 6	Ashatula (Co.), O., 43,655	17 J 1
Arva (comitat), Hungary, '90, 84,820	89 L 2	Asendorf, Germany	85 G 8	Ashdown Park (Sussex), England	77 H 6	Ashatula R., O.	17 J 1
Arva, Ontario	60 D 4	Aserradero, Cuba	68 J 5	Ashdown Park (Sussex), England	77 H 6	Ashatarak, Tel, Turkey to Asia	102 D 6
Arvad (island), Turkey to Asia (see Jezireh Ruad)	101 F 5	Asessippi, Muñtoba	63 L 4	Ashdown Park (Sussex), England	77 H 6	Ashstead, England	77 F 5
Arvada, Col., a275	53 H 3	Asetana, Nicaragua	66 D 8	Ashdown Park (Sussex), England	77 H 6	Ashti, Russia	101 M 2
Arvada, Wyo.	50 N 5			Ashdown Park (Sussex), England	77 H 6	Ashton, Cal.	56 E 1
Arvagh, Ireland, '91, 729	79 F 4			Ashdown Park (Sussex), England	77 H 6	Ashton (Chester), England	76 N 4
Arvaat, France (on travel map)	74 F 6			Ashdown Park (Sussex), England	77 H 6	Ashton (Chester), England	76 P 3
Arvat, Kizil, Turkistan, a1,800	103 F 1			Ashdown Park (Sussex), England	77 H 6	Ashton (Northampton), England	77 D 2
Arve (river), France	80 M 6			Ashdown Park (Sussex), England	77 H 6	Ashton, Ill., 680	20 G 2
Arverne, N. Y., a200	11 R 15			Ashdown Park (Sussex), England	77 H 6	Ashton, Ia., s.c.'95, 417	28 B 1
Arvi, British India	105 G 9			Ashdown Park (Sussex), England	77 H 6	Ashton, Kan.	32 E 4
Arvidsjaur, Sweden	95 L 4			Ashdown Park (Sussex), England	77 H 6	Ashton, Mich., a200	23 K 10
Arvigo, Switzerland	91 K 6			Ashdown Park (Sussex), England	77 H 6	Ashton, Mo., a200	30 J 4
Arvika, Sweden	95 H 7			Ashdown Park (Sussex), England	77 H 6	Ashton, Neb., a125	29 F 2
Arvilla, N. Dak., a100	26 G 2			Ashdown Park (Sussex), England	77 H 6	Ashton, R. I., a1,250	10 K 2
Arvon, Mich.	22 E 4			Ashdown Park (Sussex), England	77 H 6	Ashton, S. C.	37 F 5

Ashton, W. Va.	35 B 3	Aspetuck, Conn.	10 B 5	Asterabad, Persia (see Astrabad)	103 F 2	Atarjea, Mexico	65 F 2
Ashton-in-Makerfield, England, 13,379	76 G 6	Aspetuck R., Conn.	10 B 5	Asterabad (province), Persia (see Astrabad)	103 F 2	Atascosa (Co.), Tex., 6,459	46 J 9
Ashton-under-Lyne, England, '91, 40,494	76 J 6	Aspy Bay, Nova Scotia	62 J 3	Astfald, Austria	90 C 10	Atbara (river), Africa	110 P 6
Ashtuapouchan River, Quebec (see Chamouchouan)	61 C 3	Asphalt Lake, Trinidad	98 K 7	Asthal, England	76 F 3	Atbazar, Central Asia, est. 1,577	100 J 3
Ashuelot, N. H., a150	7 E 11	Asphalto, Cal.	57 F 7	Asthal, Cal.	77 C 4	Atbi, Africa	110 R 7
Ashuelot R., N. H.	7 E 11	Asphaltum Spring, Cal.	70 A 2	Astl, Cal.	56 C 4	Atchafalaya Bay, La.	45 G 8
Ashukun, Africa	111 J 9	Aspidwall, Pa., a175	28 C 4	Astl, Italy ('81, 17,340	93 D 5	Atchafalaya R., La.	45 F 5
Ashum, Liberia	111 D 9	Aspidwall, Pa., a600	16 G 1	Astl, Italy (ou travel map)	74 J 6	Atcham, Hammada-cl- (decart), Algeria	111 H 3
Ashurada Island, Persia	103 E 2	Aspiran, France	81 C 11	Astico (river), Italy	93 L 3	Atcheen (residency), Sumatra (see Achin)	116 A 4
Ash Valley, Kan.	32 C 7	Aspiring, Mount, New Zealand	117 C 8	Asticou, Me.	6 H 8	Atchipur, British India	104 L 3
Ashville (c.h.), Ala., a300	42 E 3	Asprey Gulse, England	77 E 2	Astley, England	76 P 2	Atchison (Co.), Kan., a.c.'95, 25,161	32 G 2
Ashville, Fla.	39 J 1	Aspra, Italy	94 N 10	Astley Bridge, England, '91, 6,239	76 P 2	Atchison (c.h.), Kan., a.c.'95, 15,482	22 G 2
Ashville, Me.	6 J 3	Aspra Spitia (bay), Greece	99 G 4	Aston, Cape, Arctic Region	3 H 9	Atchison (Co.), Mo., 15,533	50 B 4
Ashville, N. Y., a250	13 D 7	Aspres-sur-Buëch, France	81 L 8	Aston, Cape, Canada	59 R 2	Atco, Pa., a125	15 M 3
Ashville, O., 430	18 E 5	Aspro, Monte (Mt.), Italy	94 O 9	Aston, England	71 G 3	Atcon, Spain	83 L 3
Ashville, Pa., 280	16 E 5	Asprokavo (cape), Greece	99 B 2	Aston, North, England	17 B 3	Atelier, Port d', France	82 M 5
Ashville Sta., N. Y.	13 D 7	Aspru-Khomata (point), Turkey in Asia	99 O 4	Aston, Quebec	61 K 6	Atella, Italy, '81, 1,492	94 T 13
Ashwater, England	75 D 12	Aspropotamos (river), Greece	99 D 3	Astoria (Island), Sweden	95 L 2	Atena, Nob.	29 G 1
Ashwell, England	77 G 2	Aspull, England, '91, 8,952	76 G 5	Astoria Abbots, England	77 C 2	Atena, Italy	94 T 14
Ashwell-c. Can.	10 H 3	Asreg, El, Africa	11 D 5	Astoria, Me.	31 H 10	Atenango del Rio, Mexico	65 H 5
Ashwood, Ga.	38 F 9	Assab, Africa	110 R 7	Astoria, Mo.	31 H 10	Atenas, Costa Rica	66 L 10
Ashwood, La.	45 G 2	Assaba (region), Africa	111 D 6	Astoria, N. Y.	11 Q 13	Atengo, Mexico	65 G 5
Ashwood, Tenn.	41 G 3	Assabet R., Mass.	9 C 3	Astoria, Ore. (c.h.), Oreg., '90, 6,184; '97, a9,000	52 B 1	Atenguillo, Mexico	65 B 3
Ashwood Sta., Miss.	43 B 8	Assafuda, Africa	111 G 8	Astor, Kan.	32 A 3	Atequiza, Mexico	65 C 3
Ashworth, England	76 Q 2	Assaha, Sumatra	116 A 4	Astorga, Spain, '87, 5,350	83 F 2	Aterno (river), Italy	94 O 10
Ashworth, Ontario	60 F 2	Assaka, Wady, Morocco	111 D 3	Astoria, Ill., 1,357	20 E 5	Atessa, Italy, '81, 5,086	94 Q 10
Asi, Nahr-el- (river), Turkey in Asia	101 F 4	Assala, Africa (see Es Sala-leh)	110 P 7	Astoria, N. Y.	11 Q 13	Atetbah (tribe), Arabia	102 J 5
Asia (general map of)	100	Assam (province), British India, '91, 5,476,833	104 N 7	Astoria, N. Y.	11 Q 13	Atghon, Pa., 397	15 L 7
Asia (grand division), '97, a831,000,000	2 M 2	Assambak, Egypt	104 N 7	Astorp, Sweden	95 H 8	Atb, Belgium, '90, 9,868	84 C 7
Asia, Central (Russian), '97, 7,590,275	100 J 4	Assam, Gnum, Ladrone Is.	117 O 2	Astorpark, Fla.	39 N 4	Atbasca (district), Canada	63 H 2
Asia, Castle of, Turkey in Asia (see Kale Sultanich)	98 B 2	Assanaga, Egypt	110 P 6	Astove (island), Africa	109 K 6	Atbasca, Lake, Canada	63 J 2
Asiago, Italy, '81, 2,016	93 L 3	Assanpink Cr., N. J.	14 F 4	Astrabad (province), Persia, a80,000	103 F 2	Atbasca Landtag, Canada	63 H 3
Asia Islands, East India Is.	116 H 1	Assar, Turkey in Asia	101 D 4	Astrabad Bay, Persia	103 E 2	Atbasca Pass, British Columbia	63 G 3
Asia Minor (peninsula), Turkey in Asia	101 C 3	Assare, Brazil	71 J 5	Astrakhan, Russia, '97, 113,075	96 J 6	Atbasca River, Canada	63 H 3
Asientos, Mexico	65 D 1	Assarin, Kan., a225	32 E 3	Astrakhan (division), Russia, '97, 5,030,460	96 J 6	Atbasca River, Little, Canada (see Clearwater River)	63 J 2
Asiskala, Russia	97 E 1	Assatague Bay, Md.	33 O 6	Astrakhan (government), Russia, '97, 1,002,316	96 J 6	Athala, El, Africa	112 S 10
Asill, Africa	111 D 4	Assawampsett Pond, Mass.	9 E 5	Astrikfjard (bay), Sweden	95 N 8	Athboy, Ireland, '91, 633	79 H 4
Asin, Gulf of, Turkey in Asia (see Mendella)	101 B 4	Assayre, British India	105 F 9	Astrolabe (Cape), Solomon Is.	117 K 5	Athelney, England	75 F 11
Asinara, Gulf of, Italy	32 B 7	Assche, Belgium, '90, 7,003	84 D 7	Astrolabe Reefs, New Caledonia	117 J 9	Athelston, Ark., a150	44 M 3
Asinara Island, Italy	32 B 6	Asse (river), France	81 H 11	Astrolabe Reefs, New Caledonia	117 J 9	Athelstan, In., a250	28 D 6
Asinello Island, Austria	80 F 7	Assen, Netherlands (on travel map)	74 H 2	Astrolabe Bay, New Guinea (German)	116 H 2	Athelstan, Quebec	61 F 8
Asis, Italy (see Assisi)	94 N 8	Assen, Netherlands	82 J 4	Astrolabe Reefs, Fiji	117 B 4	Athelstane, Kan.	32 E 2
Asit Bay, Philippine Islands	118 E 8	Assenede, Belgium, '90, 4,765	84 C 6	Astrolabe Reefs, New Caledonia	117 J 9	Athelstane, Wis.	23 K 4
Asiu, Africa	111 H 5	Assens (Odense), Denmark, '90, 4,026	88 F 6	Astroni Crater, Italy	94 R 9	Athelwald, S. Dak.	27 G 2
Asjor (region), Africa	111 J 4	Assens (Vejle), Denmark	88 G 5	Astropalia, Turkey in Asia	99 O 7	Athens, Cal.	56 C 3
Asjhara, El, Oman	100 P 6	Asses Ears, Alaska	58 G 4	Astropalia (islands), Turkey in Asia	101 B 4	Athens, Oreg., 495	52 G 1
Ask, Persia	103 E 3	Assesse, Belgium, '90, 1,240	84 E 8	Astropalia (islands), Turkey in Asia (see Astropalia)	99 O 7	Athens, Greece (see Athens)	99 J 5
Askabad, Central Asia (see Askabad)	100 H 5	Assikasso, Africa (see Annihikerkru)	111 F 9	Astropalia (islands), Turkey in Asia (see Astropalia)	99 O 7	Athens, N. Y., 2,024	12 P 7
Askand, Palestine	102 A 9	Assin (district), Africa	111 F 9	Astropalia (islands), Turkey in Asia (see Astropalia)	99 O 7	Athens, N. C.	36 M 5
Askandaga River, Manitoba	63 M 4	Assing, Denmark	88 D 4	Astropalia (islands), Turkey in Asia (see Astropalia)	99 O 7	Athens (Co.), O., 35,194	18 F 6
Askania (island), Greece	99 M 8	Assington, England	77 L 2	Astropalia (islands), Turkey in Asia (see Astropalia)	99 O 7	Athens (c.h.), O., 2,620	18 F 6
Askentan, Ireland, '91, 804	79 D 6	Assint, Africa	111 F 9	Astropalia (islands), Turkey in Asia (see Astropalia)	99 O 7	Athens, Ontario, '91, 305	60 J 3
Askenton, Wis., a200	24 K 6	Assinboia (province), Canada, '91, 30,285	63 J 4	Astropalia (islands), Turkey in Asia (see Astropalia)	99 O 7	Athens, Pa., '90, 3,274; '97, a4,000	15 J 3
Asker, Norway	95 C 2	Assinboine (river), Manitoba (see Assinboine)	63 M 4	Astropalia (islands), Turkey in Asia (see Astropalia)	99 O 7	Athens (c.h.), Tenn., 2,224	41 M 4
Askersund, Sweden, '91, 1,557	95 J 7	Assinboine, Fort, Canada	63 H 3	Astropalia (islands), Turkey in Asia (see Astropalia)	99 O 7	Athens (c.h.), Tex., 1,035	46 M 5
Askew, Ark.	44 L 5	Assinboine River, Manitoba	63 M 4	Astropalia (islands), Turkey in Asia (see Astropalia)	99 O 7	Athens, Vt., town, 205	7 D 10
Askew, Miss.	43 D 2	Assinins, Mich.	22 D 4	Astropalia (islands), Turkey in Asia (see Astropalia)	99 O 7	Athens, W. Va., a200	35 D 6
Askewville, N. C.	36 Q 2	Assinippi, Mass., vil., s.c.'95, 380	9 E 4	Astropalia (islands), Turkey in Asia (see Astropalia)	99 O 7	Athens, Wis., a400	24 F 4
Askim, Norway	95 E 2	Assinippi, Mont.	49 G 1	Astropalia (islands), Turkey in Asia (see Astropalia)	99 O 7	Athensville, Ill., a200	21 E 7
Askim, Ky.	40 C 5	Assinippi, N. J.	14 F 5	Astropalia (islands), Turkey in Asia (see Astropalia)	99 O 7	Athens, Cape, Greece	99 B 4
Askim, N. C.	36 P 4	Assinippi, N. Y.	94 N 8	Astropalia (islands), Turkey in Asia (see Astropalia)	99 O 7	Atherinotako, Cape, Crete	99 G 9
Askim, Russia	96 L 4	Assistance Bay, Arctic Region	3 F 8	Astropalia (islands), Turkey in Asia (see Astropalia)	99 O 7	Atherley, Ontario	60 F 3
Askja (volcano), Iceland	88 Q 2	Assiut, Egypt, '97, 42,100	110 O 4	Astropalia (islands), Turkey in Asia (see Astropalia)	99 O 7	Atherstone, England, a4,000	76 K 7
Askloster, Sweden	95 H 8	Assifog, Austria	90 J 11	Astropalia (islands), Turkey in Asia (see Astropalia)	99 O 7	Atherton, England, '91, 15,833	76 H 5
Askö (island), Denmark	88 K 7	Assifog, Germany	86 R 15	Astropalia (islands), Turkey in Asia (see Astropalia)	99 O 7	Atherton, Ind.	19 B 5
Askö (island), Norway	95 D 6	Assinaoshansen, Germany	86 N 6	Astropalia (islands), Turkey in Asia (see Astropalia)	99 O 7	Atherton, Mass.	9 C 2
Askrigg, England	76 H 4	Asso, Italy	93 F 3	Astropalia (islands), Turkey in Asia (see Astropalia)	99 O 7	Atherton, Mo., a100	30 D 6
Askule, Africa	112 S 10	Assonet Bay, Mass.	9 D 5	Astropalia (islands), Turkey in Asia (see Astropalia)	99 O 7	Athertonville, Ky., a375	40 E 5
Asla, Algeria	111 G 2	Assonet Neck, Mass.	9 D 5	Astropalia (islands), Turkey in Asia (see Astropalia)	99 O 7	Athgarh, British India	105 K 9
Aslanaga, Greece, '89, 1,927	99 F 6	Assonet Sta., Mass.	9 D 5	Astropalia (islands), Turkey in Asia (see Astropalia)	99 O 7	Ath (river), Africa	112 Q 11
Asliub, Persia	103 E 2	Assoro, Italy	94 L 13	Astropalia (islands), Turkey in Asia (see Astropalia)	99 O 7	Ath, France	82 J 5
Asmaklo (river), Greece	99 G 1	Assos, Greece, '89, 670	99 C 4	Astropalia (islands), Turkey in Asia (see Astropalia)	99 O 7	Athles, France	82 H 1
Asmal (island), Norway	95 E 3	Assos, Turkey in Asia (see Behram)	101 R 3	Astropalia (islands), Turkey in Asia (see Astropalia)	99 O 7	Athls, France	82 E 3
Asmantal, Lake, Central Asia	100 H 4	Assouan, Egypt (see Assuan)	110 P 4	Astropalia (islands), Turkey in Asia (see Astropalia)	99 O 7	Athleague, Ireland	79 E 4
Asmar, British India	104 C 4	Assö, Brazil	71 K 5	Astropalia (islands), Turkey in Asia (see Astropalia)	99 O 7	Athlet, Palestine	102 B 7
Asmie, Turkey in Asia	102 L 4	Assua, Egypt, '82, 6,421	110 P 4	Astropalia (islands), Turkey in Asia (see Astropalia)	99 O 7	Athlone, Cal., a100	56 E 5
Asmon, Russia	97 K 5	Assuay (province), Ecuador (see Azuay)	70 B 4	Astropalia (islands), Turkey in Asia (see Astropalia)	99 O 7	Athlone, Ireland, '91, 6,742	79 F 5
Assna, Denmark	88 K 5	Assuel Lake, Haiti	68 C 6	Astropalia (islands), Turkey in Asia (see Astropalia)	99 O 7	Athlone, Ontario	60 F 3
Assna (bay), Denmark	88 H 5	Assumption, Ill., 1,076	21 G 6	Astropalia (islands), Turkey in Asia (see Astropalia)	99 O 7	Athlone, British India, '91, 10,416	105 E 11
Assna (lake), Sweden	95 J 8	Assumption (Co.), La., 19,629	45 G 7	Astropalia (islands), Turkey in Asia (see Astropalia)	99 O 7	Athol, Col.	53 J 1
Assnières, France, '91, 19,575	86 L 1	Assumption (Island), Oceania	114 F 3	Astropalia (islands), Turkey in Asia (see Astropalia)	99 O 7	Athol, Cape, Greenland	3 B 10
Asola, Italy, '81, 1,746	93 H 4	Assumption, Paraguay (see Assuncion)	72 F 9	Astropalia (islands), Turkey in Asia (see Astropalia)	99 O 7	Athol, Idaho	50 C 2
Asola, Italy, '81, 955	93 L 3	Assunet Bay, Mass.	9 D 5	Astropalia (islands), Turkey in Asia (see Astropalia)	99 O 7	Athol, Kan., a150	32 D 2
Asomanta, Porto Rico	68 E 3	Assunet Neck, Mass.	9 D 5	Astropalia (islands), Turkey in Asia (see Astropalia)	99 O 7	Athol, Ky., a100	40 J 5
Asopus (river), Greece	99 J 4	Assunet Sta., Mass.	9 D 5	Astropalia (islands), Turkey in Asia (see Astropalia)	99 O 7	Athol, Mass., a.c.'95, town, 7,364; vil., a.c.'95, 5,294	8 F 2
Asopus (river), Greece (see Hagloa Georgios)	99 G 5	Assoro, Italy	94 L 13	Astropalia (islands), Turkey in Asia (see Astropalia)	99 O 7	Athol, N. Y., a200	12 P 4
Asotia (Co.), Wash., 1,580	51 H 3	Assos, Greece, '89, 670	99 C 4	Astropalia (islands), Turkey in Asia (see Astropalia)	99 O 7	Athol, New Zealand, '91, 80	117 B 9
Asotia (c.h.), Wash., 200	51 H 3	Assouan, Egypt (see Assuan)	110 P 4	Astropalia (islands), Turkey in Asia (see Astropalia)	99 O 7	Athol, Nova Scotia	62 E 4
Asotin Cr., Wash.	51 H 3	Assua, Egypt, '82, 6,421	110 P 4	Astropalia (islands), Turkey in Asia (see Astropalia)	99 O 7	Athol forest), Scotland (see Athole)	78 J 6
Asp, Denmark	88 C 4	Assuay (province), Ecuador (see Azuay)	70 B 4	Astropalia (islands), Turkey in Asia (see Astropalia)	99 O 7		
Aspak, Persia	103 G 3	Assua, Egypt, '82, 6,421	110 P 4	Astropalia (islands), Turkey in Asia (see Astropalia)	99 O 7		
Aspak, Persia	103 G 3	Assua, Egypt, '82, 6,421	110 P 4	Astropalia (islands), Turkey in Asia (see Astropalia)	99 O 7		
Aspall, England	77 M 2	Assua, Egypt, '82, 6,421	110 P 4	Astropalia (islands), Turkey in Asia (see Astropalia)	99 O 7		
Aspurg, Ober, Austria	96 F 8	Assua, Egypt, '82, 6,421	110 P 4	Astropalia (islands), Turkey in Asia (see Astropalia)	99 O 7		
Aspratira, England	76 F 3	Assua, Egypt, '82, 6,421	110 P 4	Astropalia (islands), Turkey in Asia (see Astropalia)	99 O 7		
Aspe, Valle d' (valley), France	81 E 10	Assua, Egypt, '82, 6,421	110 P 4	Astropalia (islands), Turkey in Asia (see Astropalia)	99 O 7		
Aspe, Spain, '87, 7,297	83 M 6	Assua, Egypt, '82, 6,421	110 P 4	Astropalia (islands), Turkey in Asia (see Astropalia)	99 O 7		
Aspen (c.h.), Col., 5,108	53 E 4	Assua, Egypt, '82, 6,421	110 P 4	Astropalia (islands), Turkey in Asia (see Astropalia)	99 O 7		
Aspen, Nova Scotia	62 H 4	Assua, Egypt, '82, 6,421	110 P 4	Astropalia (islands), Turkey in Asia (see Astropalia)	99 O 7		
Aspen, Wyo.	50 J 3	Assua, Egypt, '82, 6,421	110 P 4	Astropalia (islands), Turkey in Asia (see Astropalia)	99 O 7		
Aspen Grove, British Columbia	63 F 4	Assua, Egypt, '82, 6,421	110 P 4	Astropalia (islands), Turkey in Asia (see Astropalia)	99 O 7		
Aspenhill, Tenn., a200	41 G 4	Assua, Egypt, '82, 6,421	110 P 4	Astropalia (islands), Turkey in Asia (see Astropalia)	99 O 7		
Aspen Mts., Wyo.	50 K 4	Assua, Egypt, '82, 6,421	110 P 4	Astropalia (islands), Turkey in Asia (see Astropalia)	99 O 7		
Aspen Ridge, Idaho	50 H 7	Assua, Egypt, '82, 6,421	110 P 4	Astropalia (islands), Turkey in Asia (see Astropalia)	99 O 7		
Asper, Mo.	30 F 7	Assua, Egypt, '82, 6,421	110 P 4	Astropalia (islands), Turkey in Asia (see Astropalia)	99 O 7		
Asperen, Netherlands	84 P 7	Assua, Egypt, '82, 6,421	110 P 4	Astropalia (islands), Turkey in Asia (see Astropalia)	99 O 7		
Asperg, Germany, a2,000	86 P 9	Assua, Egypt, '82, 6,421	110 P 4	Astropalia (islands), Turkey in Asia (see Astropalia)	99 O 7		
Aspermont, Tex., 205	47 G 4	Assua, Egypt, '82, 6,421	110 P 4	Astropalia (islands), Turkey in Asia (see Astropalia)	99 O 7		
Asperu-un-der-Donnu, Australia	40 E 6	Assua, Egypt, '82, 6,421	110 P 4	Astropalia (islands), Turkey in Asia (see Astropalia)	99 O 7		

Athol, S. Dak., a300	27 F 1	Atokos (Island), Greece	99 C 3	Aube (department), France, '96,	82 J 4	Audraia (Co.), Mo., 22,074	30 J 6
Athol Center, Mass., village,		Atollon, Greece (see Anattolko)	99 D 4	251,435	82 H 3	Audubon (Co.), Col.	53 G 2
a.c.'95, 1,988	8 F 2	Atollmex, Mexico	65 C 2	Aube (river), France	81 K 8	Audubon (Co.), Ia., a.c.'95,	28 D 4
Athole, Forest of, Scotland	78 J 6	Atoradins (Indian tribe), British	70 F 3	Aubeantou, France	82 J 1	12,836	28 D 4
Atholl (forest), Scotland (see		Gulana	65 F 3	Auberiv, France	82 L 5	Audubon (c.h.), Ia., a.c.'95,	28 D 4
Athole)	78 J 6	Atotonilco (Guanaajuato), Mexico	65 F 2	Aubervilliers, France, '91, 25-	80 M 1	1,585	28 D 4
Athol Springs, N. Y.	13 E 6	Atotonilco (Hidalgo), Mexico	65 H 3	022	80 M 1	Audubon, Minn., s.c.'95, 232	25 B 3
Athol Sta., Mo.	31 D 8	Atotonilco el Alto, Mexico, '94,	65 D 3	Aubervilliers, Fort d', France.	82 G 3	Audubon, Tex., a100	46 K 4
Athos, Mount, Turkey in Eu-		6,263	65 D 3	Aubigny, France	82 A 5	Audun-le-Roman, France	82 M 2
rope	98 G 8	Atotonilco el Grande (diarrito),	65 H 3	Aubigny-Ville, France	74 E 5	Aue, Germany, '95, 8,413	86 L 6
Athos (peninsula), Turkey in		Mexico, '94, 24,370	65 H 3	Aubin, France, '91, commune,	80 H 5	Aue (river), Germany	85 G 8
Europe (see Haglon Oros)	98 G 8	Atoyac (Guerrero), Mexico	65 F 6	9,052; town, 1,882	81 H 8	Auer, Austria	90 C 11
Athos, Va.	34 G 4	Atoyac (Jalisco), Mexico	65 C 3	Auble, Africa	110 Q 8	Auerbach (-in-Bayern), Germany	86 N 14
Athub, Jebel (Mt.), Arabia	102 M 8	Atoyac (Oaxaca), Mexico	65 H 5	Aubouze, Switzerland, '88, 1,565	91 A 5	Auerbach (-in-Sachsen), Ger-	86 M 15
Athub, Belgium, '90, 1,612	84 G 9	Atoyac, Rio (river), Mexico	65 H 5	Auburn, Monts d' (Mts.), France	81 H 8	many, '95, 8,133	86 M 15
Athy, Ireland, '91, 4,886	79 G 6	Ätran, Sweden	95 H 8	Aubrais, Les, France	82 D 5	Auersberg (Mt.), Germany	86 M 16
Atia, British India	104 N 7	Ätran (river), Sweden	95 H 8	Aubréville, France	82 L 2	Auersberg, Austria	90 K 12
Atlat, Afr. Africa	110 N 8	Atrato, Rio (river), Colombia	70 B 2	Aubrey, Mo.	30 F 7	Auerstedt, Germany	86 K 14
Atitlendeku, Africa	111 F 9	Atrauli, British India, '91, 15-	104 G 5	Aubrey, Quebec	61 G 8	Auerstedt, Germany (see Auers-	86 K 14
Atico, Peru	70 C 7	408	104 G 5	Aubrey, Tex., a200	46 K 4	tidt)	86 K 14
Atico, Punta (point), Peru	70 C 7	Atrawli, British India	104 J 6	Aubrey Peak, Arizona	55 B 4	Auffay, France	82 C 1
Atie, Beul (tribe), Arabia	102 F 7	Atrek, River, Persia	103 F 2	Auburn, Ala., a1,440	42 F 5	Auffess, Germany	86 N 13
Atienza, Spain	83 K 3	Atrevida, Cuba	68 D 2	Auburn, Australia, est.1,242	115 F 6	Augarten (grove), Vienna, Aus-	90 D 6
Atik, Dorak-el, Persia, a9,000,	103 C 5	Atri, Italy, '81, 3,808	94 Q 9	Auburn, Cal., Cal., 1,595	56 D 4	Augedai, Norway	95 C 3
Atina, Italy, '81, 2,043	94 P 11	Atripalada, Italy, '81, 4,586	94 R 13	Auburn, Ga., a300	38 D 3	Auger, France	82 F 2
Atina, Turkey in Asia	101 J 2	Atsion, N. J., a100	14 F 7	Auburn, Ill.	21 D 10	Augerut Oasis, Africa	111 G 3
Atlinney, Lago (lake), Brazil	70 E 4	Atsion, N. J.	14 F 7	Auburn, Ill., 874	21 F 6	Aughrinisb, Ireland	79 C 5
Atlan, Lake, Guatemala	66 D 5	Atskur, Russia	101 K 2	Auburu (c.h.), Ind., 2,415	19 F 2	Aughnacloy, Ireland, '91, 1,110	79 H 3
Atlan (volcano), Guatemala	66 D 5	Atsuta, Japan, '87, est.17,025	108 H 6	Auburo, Ia., s.c.'95, 243	28 D 3	Aughrabies Fall, Great, Africa	113 E 5
Atlu (Island), Cook Is.	117 L 9	Attabwapiskat River, Canada	59 N 6	Auburn, Kan.	32 G 3	Aughrim (Galway), Ireland	79 E 5
Atjeh (residency), Sumatra (see		Attala (Co.), Miss., 22,213	43 E 4	Auburn, Ky., 613	40 C 7	Aughrim (Wicklow), Ireland	79 J 6
Achlin)	116 A 4	Attalla, Turkey in Asia (see	101 D 4	Auburn (c.h.), Me., city, '90,	6 C 7	Aughris Head, Ireland	79 D 3
Atka I., Alaska	58 U 9	Adalia)	101 D 4	11,250; '97, a12,000	6 C 7	Aughton, England	76 N 2
Atkarsk, Russia, a7,915	96 H 5	Attalla, Ala., 1,254	42 E 2	Auburn, Mass., town, s.c.'95,	8 G 4	Aughty, Silvee (Mts.), Ireland	79 D 5
Atkins, Ark., 660	44 G 4	Attancourt, France	82 K 3	1,598; vil., a100	23 N 10	Aughwick Mills, Pa., a100	16 G 6
Atkins, Ia., a150	28 K 3	Attar, Africa	111 C 5	Auburn, Miss.	43 C 8	Augli, Africa	111 I 7
Atkins, Mich., a100	23 Q 1	Attar, Sheikh., Persia	103 B 3	Auburn, Mo.	30 K 6	Auglize (Co.), O., 28,100	17 B 3
Atkins, S. C.	37 H 3	Attara, Palestine	102 C 8	Auburn, Neb., 1,537	29 J 3	Auglize R., O.	17 B 2
Atkins, Va.	54 E 2	Attara, Turkey in Asia	102 J 8	Auburn, N. H., town, 631	7 J 10	Augres, Mch., a300	23 O 9
Atkins, Wis.	24 J 3	Attarus, Jebel (Mt.), Turkey in	102 D 9	Auburn, N. J., a175	14 C 7	Augsburg, Germany, '95, 81,896	86 Q 12
Atkinson, Mount, Australia	115 B 1	Asia	102 D 9	Auburn (c.h.), N. Y., '90	13 J 6	Augsburg, Germany (on travel	74 K 4
Atkinson, Ga., a150	38 H 9	Attean Pond, Me.	6 C 4	25,858; '97, a32,000	13 J 6	map)	74 K 4
Atkinson, Ill., 534	20 E 3	Attendor, Germany, '95, 3,006	86 K 7	Auburn, N. C., a100	36 M 3	Augurpara, British India	104 N 2
Atkinson, Me., town, 605	6 E 5	Attendor, Germany (on travel	74 J 3	Auburn, Nova Scotia	62 E 4	Augusta, Mt., Alaska	58 T 6
Atkinson, Mich., a200	22 D 5	map)	20 F 5	Auburn, O., a125	17 H 2	Augusta (c.h.), Ark., 519	44 K 4
Atkinson, Minn., a100	25 E 3	Atterberry, L.	20 F 5	Auburn, Okla.	48 E 1	Augusta (Co.), Ga., '90, 33,300;	38 G 5
Atkinson, Neb., 701	29 E 1	Atter or Kammer See (lake),	90 H 8	Auburn, Ontario	60 D 4	'97, a46,000	38 G 5
Atkinson, N. H., town, 483	7 K 11	Austria)	90 H 8	Auburn, Oreg.	52 H 2	Augusta, Ill., 1,077	20 D 5
Atkinson, N. C., town, 483	7 K 11	Atteron, Ky.	40 F 6	Auburn, Pa., 880	15 K 5	Augusta, Ind., a250	19 B 8
Atkinson, Utah	54 D 6	Attert, Belgium, '90, 1,851	84 G 9	Auburn, R. I., a3,000	10 K 2	Augusta, Ia., a200	28 L 6
Atkinsons Mills, Pa., a150	16 G 6	Attica, Ind., 2,320	19 B 4	Auburn, S. C., a100	37 H 3	Augusta, Italy, '81, 12,210	94 N 14
Atlan, Turkey in Asia	101 E 3	Attica, Ia., a300	28 G 5	Auburn, Tenn., a175	41 J 3	Augusta, Kan., s.c.'95, 1,025	32 F 4
Atlata, Ark., a150	44 F 8	Attica, Kan., s.c.'95, 271	32 D 4	Auburn, Tex., a100	46 K 5	Augusta, Ky., 1,447	40 J 3
Atlanta, Col.	53 N 7	Attica, Mich., 353	23 P 11	Auburn, Va., a200	35 E 2	Augusta (c.h. and State capitol),	6 D 7
Atlanta (c.h. and State capital),		Attica, Minn.	25 D 3	Auburn Center, Pa., a300	15 K 3	Me., '90, 10,527; '97,	6 D 7
Ga., '90, 65,533; '97, a100,000	38 C 4	Attica, N. Y., 1,994	13 F 6	Auburdale, Fla., a300	39 N 6	a11,500	6 D 7
Atlanta, Idaho, a100	50 D 6	Attica, O., 6	17 E 2	Auburdale (part of Newton),	8 A 6	Augusta, Mich., 498	23 L 13
Atlanta, Ill., 1,178	20 G 5	Attica and Boeotia (province),	99 J 4	Mass.	24 G 5	Augusta (c.h.), Miss., a200	43 F 8
Atlanta, Ind., a500	19 D 4	Greece (see Boeotia).	99 J 4	Auburn, Tex., a100	46 K 5	Augusta, Mo., 291	30 L 7
Atlanta, Kan., a200	32 F 4	Attica Jc., O.	17 E 2	Auburn, Wash., a750	51 C 2	Augusta, Mont., a200	49 D 2
Atlanta, La.	45 D 3	Attichy, France	82 F 2	Auburn, W. Va., a200	35 E 2	Augusta, N. J.	14 E 1
Atlanta (c.h.), Mich., a150	23 N 7	Attie Plain, Greece	99 N 2	Auburn, Wyo., a200	50 J 7	Augusta, N. Y., a300	12 M 6
Atlanta, Miss.	43 F 3	Attie, Mo.	31 J 11	Auburnville, Mass., vil., s.c.'95,	19 F 2	Augusta, O., a300	17 H 4
Atlanta, Mo., a300	30 G 5	Attigny, France	82 K 2	275	9 E 4	Augusta, Okla.	48 F 1
Atlanta, Mont.	49 B 1	Attiknak Lake, Labrador	59 E 6	Annabson, France, '91, 6,672	81 H 7	Augusta, North, Ontario	60 K 3
Atlanta, Neb., a175	29 E 3	Attilla, Ill.	21 H 10	Auburndale, Wia., s.c.'95, 250.	24 G 5	Augusta, Port, South Australia	115 F 6
Atlanta, N. Y., a575	13 H 6	Attinghausen, Switzerland	91 H 4	Auburn Junction, Ind., a175	19 F 2	Augusta, Tex., a150	46 M 6
Atlanta, Tex., 1,764	46 N 4	Attleboro, Mass., town, s.c.'95,	9 C 5	Auburnville, Mass., vil., s.c.'95,	9 E 4	Augusta (Co.), Va., 37,005	34 E 4
Atlanta Junction, Ga.	38 A 3	8,288	9 C 5	275	9 E 4	Augusta, Port, West Australia	115 F 6
Atlantehavet, Norway (see At-		Attleboro, Mass., vil., s.c.'95,	9 C 5	Annabson, France, '91, 6,672	81 H 7	Augusta, Wis., s.c.'95, 1,356	24 D 5
lantic Ocean)	95 E 5	6,063	9 C 5	Auch, France, '91, 14,782	81 F 9	Augusta Lake, Australia	115 C 5
Atlantic (c.h.), Ia., s.c.'95,	28 D 5	Attleboro Falls, Mass., s.c.'95,	9 C 5	Auchencalm, Scotland	78 J 10	Augustanville, Pa., a650	15 J 5
4,954	8 D 7	1,096	9 C 5	Auchengray, Scotland	78 J 8	Augustenburg, Germany, '95, 619	85 C 11
Atlantic, Mass.	8 D 7	Attleborough, England	76 F 7	Auchinbleck (village), Scotland,	78 L 6	Augustine Cove (place), Prince	62 F 3
Atlantic (part of Quincy), Mass.	9 D 3	Attnang, Austria	90 H 7	'91, 430	78 L 6	Edward Island	62 F 3
Atlantic (Co.), N. J., s.c.'95,	14 F 7	Attock, British India	104 D 3	Auchinleck (village), Scotland,	78 H 9	Augustine I., Alaska	58 N 7
34,750	14 F 7	Atto Peu, French Indo-China.	106 H 7	'91, 1,489	78 H 9	Augusto, Salto (fall), Brazil	70 F 5
Atlantic, N. C.	36 R 5	Attoyac Bayou, Tex.	46 N 6	Auchmithie (village), Scotland,	78 M 6	Auguston, Ontario	60 E 3
Atlantic, Pa., a150	16 B 3	Attruck (river), Persia (see	103 F 2	'91, 353	78 M 6	Angustow, Russia (see August-	97 D 5
Atlantic, W. Va., a200	35 H 2	Atrek)	103 F 2	Auchmull (town), Scotland, '91,	78 M 5	owo)	97 D 5
Atlantic Basin, North, Atlantic	2 F 2	Atu I., Alaska	58 O 9	2,448	78 M 5	Augustowo, Russia, est.9,496	97 D 5
Ocean	1 R 4	Atua (well), Africa	110 J 3	Auchterarder (town), Scotland,	78 J 7	Augustus, Mount, Australia	115 B 4
Atlantic Highlands, N. J., s.c.	14 H 4	Atua Lago (lake), Brazil	71 H 4	'91, 2,524	78 K 6	Augustus, Fort (village), Scot-	78 G 5
'95, 1,715	14 H 4	Atur, British India	105 G 14	Auchterhouse, Scotland	78 K 6	land, '91, 611	78 G 5
Atlantic Mine, Mich., a1,500	22 D 3	Atures, Venezuela	70 D 2	Auchterless, Scotland	78 L 5	Augustus Island, Australia	115 C 2
Atlantic Ocean	1 P 6	Ätvidaberg, Sweden	95 K 7	Auchtermuchty (village), Scot-	78 L 5	Augustwalde, Germany	87 F 21
Atlantic Ocean, U. S.	5 M 4	Ätwater, Cal.	56 E 5	land, '91, 1,442	78 K 7	Anhausen, Germany	86 P 12
Atlantic Plateau, Atlantic	2 F 3	Ätwater, Ill., a125	21 F 7	Auellin, Fla., a200	39 J 2	Auhof, Austria	90 B 6
Ocean	2 F 3	Ätwater, Minn., s.c.'95, 492	25 C 4	Auckland, Cal.	57 F 6	Auia, River, Brazil	70 E 3
Atlantic Ridge, South, Atlantic	2 H 5	Ätwater, N. Y.	13 J 6	Auckland, New Zealand, '96,	117 E 3	Auine, Turkey in Asia	101 J 4
Ocean	2 H 5	Ätwater, O., a275	17 H 2	31,424	117 E 3	Auja, Nahr-el (river), Palestine	102 B 8
Atlas, Ala.	42 C 1	Ätwater Center, O., a100	41 D 3	Auckland (provincial district),	117 F 4	Aujeb, El, Turkey in Asia	101 F 7
Atlas, Mount, East India Is.	116 G 6	Ätwell, Col.	53 M 1	New Zealand, '96, 153,564	117 F 4	Aufezd, Unter, Austria	90 N 4
Atlas, Ill.	21 D 6	Ätwood, Ill., 530	21 H 6	Auckland and suburbs, includ-	114 H 10	Aujlla, Africa	110 M 3
Atlas, Mich., a200	23 O 12	Ätwood, Ind., a300	19 E 2	ing Newmarket, Newton and	9 F 6	Aujon (river), France	82 K 5
Atlas, Antl. (Mts.), Morocco	111 D 3	Ätwood, Ia.	28 J 5	Parnell, New Zealand, '96,	117 F 8	Aukadebbe (river), Africa	110 L 8
Atlas, Great (Mts.), Morocco	111 E 3	Ätwood (c.h.), Kan., a600	82 B 2	57,616	117 F 8	Auker (region), Africa	111 C 6
Atlas, O., a125	18 H 5	Ätwood, Mich., a200	23 L 7	Auckland Islands, Oceania	114 H 10	Aukohai, British India	105 E 12
Atlas, Va.	34 E 7	Ätwood, N. Y., a200	12 O 8	Aucoot Cove, Mass.	9 F 6	Auktang, Burma	106 B 3
Atlas, Wis.	24 A 3	Ätwood, Ontario	60 E 4	Aude (department), France, '96,	81 H 9	Aulatsivik Fjord, Greenland	3 J 9
Atlas Mountains, Africa	111 E 3	Ätwood, Pa., 185	16 D 5	310,513	81 H 9	Aulam, Palestine	102 C 7
Atlee, Ind. Ty.	48 G 6	Ätwood, Tenn., a300	41 D 3	Aude (river), France	81 H 9	Alander, N. C., 163	36 P 2
Atlee, Va.	34 J 5	Ätwood Cay, Bahama Islands	67 J 3	Audemer, Pont., France, '91,	82 A 2	Aulatsivik Island, Labrador	59 S 5
Atlio, Lake, British Columbia	63 C 2	(see Samana Cay)	67 J 3	Audenarde, Belgium (see Oude-	84 C 7	Auldare (village), Scotland, '91,	78 J 4
Atlixco, Mexico, '94, 5,856	65 H 5	Ätwoodville, Conn.	10 G 2	uarde)	84 C 7	364	78 J 4
Atlixco (diarrito), Mexico, '94,		Ätym, Mount, Mongolia	107 F 2	Audenge, France	81 E 8	Auld Cove (place), Nova Scotia	62 H 4
39,162	65 H 5	Ätznal, Mexico	65 J 4	Audenberg, Pa., a2,000	15 K 5	Auld Pond, Australia	115 E 3
Atmda, Egypt, '82, 5,653	110 S 4	Ätzeapozalco, Mexico	65 B 6	Audon, Russia	97 E 2	Aulef Oasis, Africa	111 G 4
Atmore, Ala., a150	42 B 8	Ätzensdorf, Austria, '90, 5,812	90 C 7	Audoux, France	97 E 2	Auleodorf, Germany, '90, 1,645	86 R 10
Atmur, Egypt	110 P 5	Ätzgersdorf, Austria	90 D 10	Audrie, British India	105 Q 11	Auleodorf, Germany (on travel	74 J 5
Atöb, Sweden	95 K 5	Ätzgand, Austria	90 G 10	Audierne, France, '91, 3,401	80 A 4	map)	74 J 5
Atoka (oatlon capital), Ind. Ty.,	48 F 6	Au, Austria	91 M 3	Audlia, Africa	110 M 7	Aulleata, Central Asia, est.5-	100 K 4
a850	48 F 6	Au, Germany	86 P 14	Audincourt, France	80 M 5	700	100 K 4
Atoka, Mo.	31 H 9	Au, Switzerland, '88, 1,254	91 L 2	Audley, England, '91, 12,631	76 H 6	Aullab (trib	

Aullville, Mo., a350	30 E 6	Auscha, Austria	90 J 2	Autreyville, Ga., a150	38 D 9	Averill, S. C.	37 E 5
Anbay, France	81 E 7	Auschwitz, Austria, '90, 5,414.	89 L 1	Autry, France	82 K 2	Averill, Vt.	7 G 3
Anhe (river), France (see Aune)	80 B 4	Ausert, Africa	111 C 5	Autryville, N. C.	36 M 4	Averill Park, N. Y., a450	12 P 6
Anhe (river), France	82 C 1	Ausbals, Africa	111 D 5	Autun, France, '91, 15,187.	80 K 6	Avernakø (island), Denmark	88 G 6
Anioe, Kan	32 E 3	Auskerry (island), Scotland	78 L 1	Autun, France (on travel map)	74 C 5	Averø (island), Norway	95 E 5
Aniols (Mense), France	82 L 3	Ausley, Ga.	38 D 8	Autua, S. C., a400	37 C 2	Aversa, Italy, '81, 20,183.	94 Q 13
Aniols (Vosges), France	82 M 4	Ausonla, Italy	94 P 12	Autz, Russia	97 D 3	Averser Thal (valley), Switzerland	91 L 5
Aniowbëhen, Germany	87 C 34	Ausplitz, Austria, '90, 3,654.	89 H 3	Auvergne, Ark., a150	44 K 3	Averser Thal (valley), Switzerland (see Averser Thal)	91 L 5
Auithea, Scotland	78 E 4	Aussa (district; in Danakili), Africa	110 R 8	Auvergne, Monts d', France	81 J 7	Avery, Mo., a125	17 E 2
Auitman, Ariz.	55 D 4	Aussa (district; on the Niger), Africa	111 F 6	Auvers, France (old province), France	80 B 2	Avery, N. Y., a350	28 H 5
Auitman, Ariz., a125	17 G 3	Aussce, Austria	90 H 8	Auvers, France	82 E 2	Avery, Kan.	32 D 3
Aultsville, Ontario	60 L 3	Aussen Alster (basin), Germany	87 L 32	Anvill, W. Va.	35 G 2	Avery, Mich.	23 H 14
Aulumpur, British India	104 M 3	Aussenkjer Plantation, Africa	113 D 5	Anvillar, France	81 F 8	Avery, Mo.	31 F 8
Auma, Germany	86 L 14	Ausserhoden (Ger.; half canton), Switzerland (see Outer Rhodes)	91 K 3	Anwalik (tribe), Arabia	102 K 9	Avery, O., a125	17 E 2
Annale, Algeria, '91, 2,235.	111 G 1	Aussel, Austria (on travel map)	90 H 2	Auwer Point, Java	116 D 6	Avery, N. Y., a300	46 F 7
Annale, France, '91, 2,219.	82 D 1	Aussem, Egypt, '82, 7,170.	110 S 5	Awinkel, Hungary	89 N 7	Avery, N. Y., a300	46 F 7
Aumgateboah, British India	104 N 3	Austell, Ga., 582	38 B 4	Aux Barques, Pt., Mich.	22 J 6	Avery, N. Y., a300	46 F 7
Aumont, France	81 J 8	Austen, W. Va., 289	35 G 2	Aux Cayes, Haiti, a25,000.	68 A 7	Avery, N. Y., a300	46 F 7
Aumsville, Oreg., a200	52 C 2	Austerlitz, Austria, '90, 3,475.	89 J 2	Aux Chenes, Pt., Mich.	22 L 6	Avery, N. Y., a300	46 F 7
Aunay, France	82 C 3	Austerlitz, Mich., a150	23 K 11	Auxerre, France, '91, 18,036.	82 H 5	Avery, N. Y., a300	46 F 7
Aunay, France	82 H 6	Austerlitz, N. Y., a175	12 P 7	Auxerre, France (on travel map)	74 F 5	Avery, N. Y., a300	46 F 7
Aunndh, British India	105 E 11	Austin, Ark., a300	44 H 4	Aux Grea, Pt., Mich.	23 O 10	Avery, N. Y., a300	46 F 7
Aune (river), France	80 B 4	Austin, Lake, Australia	115 B 5	Aux Herbes, Pt., La.	45 K 6	Avery, N. Y., a300	46 F 7
Auneau, France	82 D 2	Austin, Col.	53 C 3	Auxkallene, Germany	87 C 34	Avery, N. Y., a300	46 F 7
Auueull, France	82 E 2	Austla, Ill., '90, 4,051; '97, a7,500	20 K 2	Aux Morts, Lac, N. Dak.	26 E 1	Avery, N. Y., a300	46 F 7
Aung, Burma	106 A 4	Austlin, Ind., a400	19 E 7	Auxon, France	82 H 4	Avery, N. Y., a300	46 F 7
Auni, Jebel (Mt.), Africa	110 M 6	Austin, Ind. Ty.	48 L 1	Auxonne, France, '91, 6,635.	82 L 6	Avery, N. Y., a300	46 F 7
Aunis (old province), France	80 B 2	Austin, Ky.	40 E 7	Aux Pina, Pt., Ala.	42 A 10	Avery, N. Y., a300	46 F 7
Aunt, Tenn.	41 Q 1	Austin, Mich., a150	23 O 12	Aux Pins, Point, Ontario	69 D 5	Avery, N. Y., a300	46 F 7
Auole, Africa	112 Q 11	Austin (c.h.), Minn., s.c.'95, 5,087	25 E 6	Avaxasso, Mo., a400	30 J 6	Avery, N. Y., a300	46 F 7
Anotu (island), Cook Is.	117 L 9	Austin, Miss., a325	43 D 1	Auxy-le-Château, France	80 H 2	Avery, N. Y., a300	46 F 7
Anps, France	81 H 11	Austin, Mont., 130	31 D 7	Ayza, Mexico	65 H 1	Avery, N. Y., a300	46 F 7
Anr (island), Marshall Is.	117 L 3	Austin, Mont.	49 F 1	Azancas, France	81 H 7	Avery, N. Y., a300	46 F 7
Aura, N. J., a125	14 D 7	Austin, Neb.	29 F 2	Azaville, France	82 L 2	Avery, N. Y., a300	46 F 7
Aurangabad (and cantonment), British India, '91, 33,887.	105 E 10	Austin (c.h.), Nev., 1,215.	54 F 3	Auzer, France	81 J 7	Avery, N. Y., a300	46 F 7
Aurantia, Fla.	39 P 5	Austin, N. Dak.	26 F 1	Anzon (river), France	81 F 10	Avery, N. Y., a300	46 F 7
Auraria, Ga.	38 C 3	Austlin, Oreg.	52 G 2	Anzouc (river), France	81 F 9	Avery, N. Y., a300	46 F 7
Auras, Cuba	68 J 3	Austin, Pa., 1,679	16 F 3	Ava, Ark.	44 F 5	Avery, N. Y., a300	46 F 7
Auras, Germany, '95, 1,362.	87 K 24	Austin, S. C.	37 D 3	Ava, Burma	106 B 4	Avery, N. Y., a300	46 F 7
Auray, France, '91, 6,236.	80 C 5	Austia (Co.), Tex., 17,859	46 L 8	Ava, Ill., 807	21 F 10	Avery, N. Y., a300	46 F 7
Auray, France (on travel map)	74 C 5	Austia (c.b.), Tex., '90, 14,575; '97, a25,000.	46 K 7	Ava (c.h.), Mo., 221	31 G 11	Avery, N. Y., a300	46 F 7
Aurdal, Norway	95 F 6	Austlin, W. Va. (see Vandalla)	35 F 3	Ava, N. Y., a200	12 M 5	Avery, N. Y., a300	46 F 7
Aure, Norway	95 F 5	Austinburg, O., a350	17 J 1	Ava, O., a100	18 G 5	Avery, N. Y., a300	46 F 7
Aurellban, Etang d' (pond), France	81 D 8	Autin Junction, Nev.	54 E 3	Ava, Va.	34 C 2	Avery, N. Y., a300	46 F 7
Aurelle, France	81 F 11	Austintown, O., a125	17 J 3	Avacha (volcano), Siberia (see Avachinskala)	100 S 3	Avery, N. Y., a300	46 F 7
Aurella, Ia., a.e.'95, 607	28 C 2	Austintown Sta., O.	17 J 2	Avacha Bay, Siberia	100 S 3	Avery, N. Y., a300	46 F 7
Aurelian Springs, N. C.	36 O 2	Austinville, Ia.	28 H 2	Avachinskalia Volcano, Siberia	100 S 3	Avery, N. Y., a300	46 F 7
Aurelius, N. Y., a225	23 M 12	Austinville, Pa., a175	15 J 5	Avaguoko, Konge Free State	112 N 10	Avery, N. Y., a300	46 F 7
Aurelius, N. Y., a200	13 J 6	Austinville, Va., a100	34 A 7	Ava L, Fla.	39 P 9	Avery, N. Y., a300	46 F 7
Aurengabad, British India (see Aurangabad)	105 E 10	Austra (river), Iceland	88 O 2	Avalanche, Miss.	43 A 8	Avery, N. Y., a300	46 F 7
Aures, Jebel (Mt.), Algeria	111 H 2	Austral Downs Sta., Australia	115 F 4	Avalanche, Wis., a125	24 E 7	Avery, N. Y., a300	46 F 7
Aurich, Ark.	44 K 5	Australia (large scale map of)	115 F 4	Aval Islands, Arabia (see Bab-el-Mandeb)	102 M 4	Avery, N. Y., a300	46 F 7
Aurich, Germany, '95, 5,899.	85 F 5	Australia, Cuba	68 D 2	Aval, France, '91, 6,076.	82 H 6	Avery, N. Y., a300	46 F 7
Aurich (bezirk), Germany, '95, 228,256	85 F 5	Australia, Miss., a125	43 C 2	Avalo, Punta (point), Cuba	68 A 2	Avery, N. Y., a300	46 F 7
Aurieville, N. Y., a200	12 O 6	Australia (island-continent), Oceania, '91, 3,036,570.	114 D 7	Avalon, Cal.	57 G 9	Avery, N. Y., a300	46 F 7
Aurignax, France	81 F 9	Australian Alps, Australia	115 H 7	Avalon, Ga.	38 E 2	Avery, N. Y., a300	46 F 7
Aurillac, France, '91, 15,824.	81 H 8	Australian Bight, Great (bay), Australia	115 D 6	Avalon, Mo., 444	36 F 5	Avery, N. Y., a300	46 F 7
Aurillac, France (on travel map)	74 F 6	Australian Current, West, Indian Ocean	1 B 13	Avalon, N. J., a.e.'95, 195	14 F 9	Avery, N. Y., a300	46 F 7
Aurilac, France	81 G 12	Australian Current, East, Pacific Ocean	1 E 13	Avalon, Pa., a1,000	16 E 1	Avery, N. Y., a300	46 F 7
Auris, Miss.	43 E 4	Australian Current, West, Indian Ocean	1 B 13	Avalon, Tex., a100	46 L 5	Avery, N. Y., a300	46 F 7
Aurizantia, S. C.	37 K 5	Australia-Hungary (empire), Europe, '90, 41,359,204.	115 B 6	Avalon, Tex., a200	46 N 5	Avery, N. Y., a300	46 F 7
Auro, Africa	112 N 9	Austria (empire), Europe, '90, 23,895,413.	90	Avanaw, Ky.	40 K 6	Avery, N. Y., a300	46 F 7
Auroman Dagb (Mt.), Turkey in Asia	101 L 5	Austria (large scale map of)	90	Avdblimo, Turkey in Asia	101 B 5	Avery, N. Y., a300	46 F 7
Auronzo, Italy, '81, 3,626.	93 M 1	Austria-Hungary (empire), Europe, '90, 41,359,204.	115 B 6	Ave (river), Portugal	83 D 3	Avery, N. Y., a300	46 F 7
Aurora, Ala.	42 E 2	Austria-Hungary (empire), Europe, '90, 41,359,204.	115 B 6	Avebury, England	75 J 11	Avery, N. Y., a300	46 F 7
Aurora, Ark.	44 E 3	Austria-Hungary (empire), Europe, '90, 41,359,204.	115 B 6	Avelro, Brazil	71 G 4	Avery, N. Y., a300	46 F 7
Aurora, Ill., '90, 19,688; '97, a25,000	20 J 2	Austria-Hungary (empire), Europe, '90, 41,359,204.	115 B 6	Avelro, Portugal, '78, 6,852.	83 D 4	Avery, N. Y., a300	46 F 7
Aurora, Ind., 3,929	19 G 6	Austria-Hungary (empire), Europe, '90, 41,359,204.	115 B 6	Avelro (district), Portugal, '90, 287,551	83 D 4	Avery, N. Y., a300	46 F 7
Aurora, Ia., a250	18 K 2	Austria-Hungary (empire), Europe, '90, 41,359,204.	115 B 6	Avekvom (tribe), Africa (see Kwakwa)	111 E 9	Avery, N. Y., a300	46 F 7
Aurora, Kan., a200	32 E 2	Austria-Hungary (empire), Europe, '90, 41,359,204.	115 B 6	Aveyley, England	77 H 5	Avery, N. Y., a300	46 F 7
Aurora, Ky.	40 D 3	Austria-Hungary (empire), Europe, '90, 41,359,204.	115 B 6	Avelghem, Belgium	84 C 7	Avery, N. Y., a300	46 F 7
Aurora, Me., town, 175	6 G 6	Austria-Hungary (empire), Europe, '90, 41,359,204.	115 B 6	Avellino, Italy, '81, town, 16,376; commune, 22,920; '97, commune, est.26,600	94 R 13	Avery, N. Y., a300	46 F 7
Aurora, Mo., 175	25 D 6	Austria-Hungary (empire), Europe, '90, 41,359,204.	115 B 6	Avellino, Italy (on focal map)	94 V 8	Avery, N. Y., a300	46 F 7
Aurora, Minn., '90, 3,482; '97, a5,000	31 E 11	Austria-Hungary (empire), Europe, '90, 41,359,204.	115 B 6	Avena, Ill., a125	21 H 7	Avery, N. Y., a300	46 F 7
Aurora (c.h.), Neb., 1,862.	29 F 3	Austria-Hungary (empire), Europe, '90, 41,359,204.	115 B 6	Avenal, Cal.	57 E 7	Avery, N. Y., a300	46 F 7
Aurora, Neb.	54 D 4	Austria-Hungary (empire), Europe, '90, 41,359,204.	115 B 6	Avenay, France	82 J 2	Avery, N. Y., a300	46 F 7
Aurora (island), New Hebrides Islands (see Maewo)	117 K 8	Austria-Hungary (empire), Europe, '90, 41,359,204.	115 B 6	Aveneche, Switzerland, '88, 1,671	91 D 4	Avery, N. Y., a300	46 F 7
Aurora, N. Y., 555	13 J 6	Austria-Hungary (empire), Europe, '90, 41,359,204.	115 B 6	Avenel, Md.	33 J 3	Avery, N. Y., a300	46 F 7
Aurora, N. C., 251	36 Q 4	Austria-Hungary (empire), Europe, '90, 41,359,204.	115 B 6	Avening, Ontario	60 E 3	Avery, N. Y., a300	46 F 7
Aurora, O., a725	17 H 2	Austria-Hungary (empire), Europe, '90, 41,359,204.	115 B 6	Avenstoke, Ky., a150	40 G 4	Avery, N. Y., a300	46 F 7
Aurora, Ontario, '91, 1,743.	60 F 4	Austria-Hungary (empire), Europe, '90, 41,359,204.	115 B 6	Aventine, Mount, Italy	92 D 11	Avery, N. Y., a300	46 F 7
Aurora, Oreg., a215	52 C 1	Austria-Hungary (empire), Europe, '90, 41,359,204.	115 B 6	Aventino, Monte (Mt.), Italy (see Aventine)	92 D 11	Avery, N. Y., a300	46 F 7
Aurora, S. Dak., a275	27 H 2	Austria-Hungary (empire), Europe, '90, 41,359,204.	115 B 6	Avenue, Pa., 1,453	16 C 5	Avery, N. Y., a300	46 F 7
Aurora (Co.), S. Dak., a.e.'95, 3,854.	27 F 3	Austria-Hungary (empire), Europe, '90, 41,359,204.	115 B 6	Avenue City, Mo.	30 C 5	Avery, N. Y., a300	46 F 7
Aurora, Tex., 372	46 K 4	Austria-Hungary (empire), Europe, '90, 41,359,204.	115 B 6	Avera, Ga., a200	38 G 5	Avery, N. Y., a300	46 F 7
Aurora, Utah	54 K 4	Austria-Hungary (empire), Europe, '90, 41,359,204.	115 B 6	Avera, Miss.	43 G 8	Avery, N. Y., a300	46 F 7
Aurora, W. Va., a175	55 G 2	Austria-Hungary (empire), Europe, '90, 41,359,204.	115 B 6	Average Limit of Solid Drift Ice, Antarctic Region	2 H 7	Avery, N. Y., a300	46 F 7
Auroraville, Wis., a250	24 H 6	Austria-Hungary (empire), Europe, '90, 41,359,204.	115 B 6	Average Limit of Solid Drift Ice, Arctic Region	3 C 3	Avery, N. Y., a300	46 F 7
Aurora Island, Low Archipelago (see Maketan)	117 K 8	Austria-Hungary (empire), Europe, '90, 41,359,204.	115 B 6	Averest, Netherlands, commune, '94, est.6,169	84 H 3	Avery, N. Y., a300	46 F 7
Aures Sprituga, Mo., 421	31 G 8	Austria-Hungary (empire), Europe, '90, 41,359,204.	115 B 6	Averett, Va.	34 F 7	Avery, N. Y., a300	46 F 7
Aurora Sta., O.	17 H 2	Austria-Hungary (empire), Europe, '90, 41,359,204.	115 B 6	Averill, Mich., a275	23 N 10	Avery, N. Y., a300	46 F 7
Auros, France	81 E 8	Austria-Hungary (empire), Europe, '90, 41,359,204.	115 B 6			Avery, N. Y., a300	46 F 7
Aursundjø (lake), Norway	95 G 5	Austria-Hungary (empire), Europe, '90, 41,359,204.	115 B 6			Avery, N. Y., a300	46 F 7
Aurum, Ga.	38 F 4	Austria-Hungary (empire), Europe, '90, 41,359,204.	115 B 6			Avery, N. Y., a300	46 F 7
Aurum, Nev.	54 H 3	Austria-Hungary (empire), Europe, '90, 41,359,204.	115 B 6			Avery, N. Y., a300	46 F 7
Aurangabad, British India (see Aurangabad)	105 E 10	Austria-Hungary (empire), Europe, '90, 41,359,204.	115 B 6			Avery, N. Y., a300	46 F 7
Aus, Africa	113 C 4	Austria-Hungary (empire), Europe, '90, 41,359,204.	115 B 6			Avery, N. Y., a300	46 F 7
Ausa, British India	105 F 10	Austria-Hungary (empire), Europe, '90, 41,359,204.	115 B 6			Avery, N. Y., a300	46 F 7
Auschie, Mich., 4,328	23 P 9	Austria-Hungary (empire), Europe, '90, 41,359,204.	115 B 6			Avery, N. Y., a300	46 F 7
Au Sable, Pt., Mich.	22 J 4	Austria-Hungary (empire), Europe, '90, 41,359,204.	115 B 6			Avery, N. Y., a300	46 F 7
Au Sable, Pt., Mich.	23 P 9	Austria-Hungary (empire), Europe, '90, 41,359,204.	115 B 6			Avery, N. Y., a300	46 F 7
Ausable Chssm, N. Y., a300	12 P 2	Austria-Hungary (empire), Europe, '90, 41,359,204.	115 B 6			Avery, N. Y., a300	46 F 7
Ausable Forks, N. Y., 757.	12 P 3	Austria-Hungary (empire), Europe, '90, 41,359,204.	115 B 6			Avery, N. Y., a300	46 F 7
Au Sable R., Mich.	23 O 9	Austria-Hungary (empire), Europe, '90, 41,359,204.	115 B 6			Avery, N. Y., a300	46 F 7
Au Sable R., N. Br. of Mich.	23 M 8	Austria-Hungary (empire), Europe, '90, 41,359,204.	115 B 6			Avery, N. Y., a300	46 F 7
Au Sable R., S. Br. of Mich.	23 M 8	Austria-Hungary (empire), Europe, '90, 41,359,204.	115 B 6			Avery, N. Y., a300	46 F 7
Ausable R., N. Y.	12 P 3	Austria-Hungary (empire), Europe, '90, 41,359,204.	115 B 6			Avery, N. Y., a300	46 F 7
Ausable R., E. Br. of N. Y.	12 P 3	Austria-Hungary (empire), Europe, '90, 41,359,204.	115 B 6			Avery, N. Y., a300	46 F 7
Ausable R., W. Br. of N. Y.	12 P 3	Austria-Hungary (empire), Europe, '90, 41,359,204.	115 B 6			Avery, N. Y., a300	46 F 7

Avondale, Fla., a125	39 B 1	Aweyden, Germany	87 E 33	Ayer, Switzerland, '88, 298	91 E 6	Azande (tribe), Kongo Free State	112 N 9
Avondale, Ga.	38 G 5	Awl, Wady, Africa	110 L 6	Ayerbanga, Sumatra	116 A 4	Azangaro, Peru	70 C 7
Avondale, Ill.	21 C 8	Awln, Ala.	42 D 7	Ayerbe, Spain	83 M 2	Azandea, France	82 L 2
Avondale, Md.	33 G 6	Awln, Tunis	111 J 2	Ayer City (population included with Lowell), Mass.	9 C 2	Azapolskol, Russia	96 J 2
Avondale, Mich.	23 L 9	Awlsh, El, Africa	111 C 5	Ayer Jr., Mass.	9 B 2	Azar, Turkey in Asia	101 J 2
Avondale, Miss.	43 B 3	Awlta, New Zealand	117 F 10	Ayera, Misa.	43 F 5	Azay, France	82 B 5
Avondale, N. J., a250	14 A 2	Awol, Africa	111 J 8	Ayera, Teun.	41 B 2	Azay-le-Rideau, France	82 A 6
Avondale, New Zealand, '96, a800	117 F 9	Awomori (divisio), Japan, '96, est.593,000	108 E 1	Ayera, W. Va., a175	35 D 3	Azaz, Turkey in Asia	101 G 4
Avondale, O., a275	17 G 4	Ax, France	81 G 10	Ayera Flata, Quebec	61 L 8	Azacapoztco, Mexico (see Atzca- pozalco)	65 B 6
Avondale, O.	18 F 5	Ax, France (ou travel map)	74 E 7	Ayera Hill, Mass.	9 D 1	Azacapuzalco, Mexico (see Atz- capozalco)	65 B 6
Avondale, O., 4,473 (mail Clin- clinat)	18 C 8	Axar Fjördr (fiord), Iceland	88 P 1	Ayera Rock, Australia	115 E 5	Azeglio, Italy, '81, 1,015	93 D 4
Avondale, Pa.	15 K 2	Axbridge, England	75 G 11	Ayera Village (part of Haver- bill), Mass.	9 D 1	Azeo, Mo.	30 H 4
Avondale, Pa., a900	15 L 7	Axe, River, England	75 G 11	Ayersville, Ga.	38 E 2	Azeo, Va.	34 E 3
Avondale, R. I., a100	10 H 4	Axe Edge (Mt.), England	76 H 6	Ayersville, N. C.	36 J 2	Azent-Tamáas, Hungary, '90, 11- 728	89 L 6
Avondale, Tenn., a200	41 L 4	Axel, Netherlands, commune, '94, est.3,817	84 C 6	Ayersville, O., a100	17 B 2	Azer (tribe), Africa	111 D 0
Avondale, Tex.	46 K 5	Axel Iibelberg's Islands, Arctic Region	3 H 2	Aylesbury, England	77 K 5	Azerbajjan (provluce), Persia, cat.1,000,000	103 B 2
Avondale Sta., Teun.	41 H 2	Axemnuu, Pa., a200	16 G 5	Aylesford, Nova Scotia	62 E 4	Azetec Spring Cr., Col.	53 A 8
Avondale Station, Nova Scotia	62 G 4	Axenber (Mt.), Switzerland	91 J 4	Aylmer, Ontario, '91, 2,167	60 E 5	Azingarb, British India, '91, 19,442	104 J 6
Avou Dassett, England	77 B 2	Axford, England	77 C 6	Aylmer, Quebec, '91, 1,945	61 C 8	Azincourt, France (see Agin- court)	80 H 2
Avonia, Pa., a200	16 B 2	Axford, Wash.	51 B 2	Aylmer, Lake, Quebec	61 M 7	Azir (district), Turkey in Asia	102 H 7
Avoo Islands, Oceanica	114 G 6	Axholm (island), England (see Axholme)	76 L 5	Aylmer Lake, Canada	63 J 1	Azizabad, Persia	103 H 6
Avonmore, River, Ireland	79 J 5	Axholme, Isle of, England	76 L 5	Aylsham, England	76 P 7	Azizleh, El, Egypt	110 S 4
Avonmore, Ontario	60 L 2	Axini, Col.	53 C 2	Aylsham, Quebec, a800	61 B 7	Azizmoos, Switzerland, '85, 985	91 L 3
Avonmore, Pa., a700	16 D 5	Axial Basin, Col.	53 C 2	Ayamah Puharpur, British India	104 L 2	Aziznour, Turkey in Asia	101 J 4
Avonmouth, England	75 G 10	Axim, Africa	111 F 9	Aymestrey, England	75 G 9	Azof, Russia, est.16,581	96 G 6
Avonpark, Fla., s.c.'95, 400	39 Q 7	Axiotele, Rumania	98 J 4	Aymestry, England (see Ayme- strey)	75 G 9	Azof, Sea of, Russia	97 K 9
Avonport, Nova Scotia	62 C 5	Axinster, England, '91, 4,985	75 G 12	Ayua, Spain	83 K 0	Azof, Russia (see Azof)	96 G 6
Avoury, Ontario	60 C 5	Axos, Crete	99 D 8	Ayucbingo, Mexico	65 C 8	Azofskol More (sea), Russia (see Sea of Azof)	97 K 9
Avon Sta., Col.	53 F 3	Axtell, Kan., s.c.'95, 501	32 F 2	Ayuda, Spain	83 L 5	Azof (sea), Russia (see Azof)	97 K 9
Avon Sta., Ia.	28 F 4	Axtell, Neb., 262	29 E 3	Ayotla, Mexico	65 H 4	Azor, Ark.	44 F 7
Avon Sta., Miss.	43 B 4	Axtell, Ore.	52 B 2	Ayot Saint Lawrence, England	77 F 3	Azores (islands)	1 Q 6
Avon Sta., N. J.	14 J 5	Axtell, Tex., a200	46 L 6	Ayot Saint Peter, England	77 F 3	Azores Islands (Portuguese; large scale map of), '90, 255,511	83 C 9
Avon Sta., N. Y.	13 G 6	Axtell, Utah	54 K 3	Ayr, Australia	115 H 3	Azores Ridge, Atlantic Ocean	2 G 2
Avora, Portugal, '90, est.15,134	83 D 6	Axton, N. Y., a100	12 O 3	Ayr, Mich.	23 M 6	Azores Trench, Eastern, Atlan- tic Ocean	2 G 2
Avos Rock, Japan	108 P 2	Axton, Va., a100	34 D 7	Ayr, Neb., 173	29 F 3	Azotea, N. Mex.	55 J 2
Avoudrey, France	82 N 6	Axum, Abyssinia	110 Q 7	Ayr, N. Dak., a100	26 G 2	Azotua, Ill.	21 H 11
Avoy, Pa., a150	15 M 4	Ay, France, '91, 6,701	82 J 2	Ayr, Ontario, '91, 1,040	60 E 4	Azov, Russia (see Azof)	96 G 6
Avoyelles (Co.), La., 25,112	45 E 4	Aya, Turkey in Asia	101 F 2	Ayr, River, Scotland	78 H 9	Azov (sea), Russia (see Azof)	97 K 9
Avral Mountains, Chinese Em- pire	107 C 2	Ayahaca, Peru	70 B 4	Ayr (county), Scotland, '91, 226,283	78 H 9	Azoy, Mexico	65 H 7
Avranches, France, '91, 7,785	80 D 4	Ayacucho, Argentina, '90, a3- 200	72 F 11	Ayr (town), Scotland, '91, 25- 213	78 G 9	Azr, El, Turkey in Asia	101 M 7
Avre (river), France	82 C 3	Ayacucho, Peru, a20,000	70 C 6	Ayre, Point of, Isle of Man	76 C 4	Azrek, Babr el (river), Africa (see Blue Nile)	110 P 8
Avre (river), France	82 C 3	Ayacucho (department), Peru, '76, 142,205	70 C 6	Ayre Copinsay, Point of, Scot- land	78 L 2	Azro, Morocco	111 E 2
Avricourt, Deutsch., Germany	86 P 4	Ayak, Africa	110 O 9	Ayre Island, Spain	83 R 5	Aztec, Ariz.	55 B 6
Avriltville, Fla., a250	39 K 1	Ayamano, Brazil	70 D 4	Ayrshire, Ind., a275	19 B 8	Aztec (c.b.), N. Mex., a125	55 H 2
Avrilly, France	82 C 3	Ayamonte, Spain, '87, 6,585	83 E 7	Ayrshire, Ia., a275	28 D 1	Aztla, Mexico	65 H 2
Avshar (Brusa), Turkey in Asia	101 B 3	Ayan, Jebel (Mt.), Morocco	111 E 2	Ayton, Ontario	76 K 4	Azua, Puota (point), Peru	70 B 6
Avshar (Kooleh), Turkey in Asia	101 D 3	Ayan, Siberia	100 Q 3	Ayton (village), Scotland, '91, 653	60 E 3	Azua, Santo Domingo (see Azua de Compoatella)	68 D 7
Avullu-koll (lake), East Turk- estan	107 D 2	Ayaadun, Turkey in Asia	101 F 4	Aytovo, Russia	97 E 9	Azuaga, Spain, '87, 8,253	83 G 6
Awa (old province; Nankai), Japan	108 G 7	Ayar-nor (lake), Chinese Em- pire	107 D 2	Ayub, Kuh-i-, (Mt.), Persia	103 F 5	Azuay (province), Ecuador, '89, est.132,400	70 E 4
Awa (old province), Japan (No. 27, in explanation)	108 H 8	Ayarza, Lake, Guatemala	66 F 5	Ayuthia, Guatemala	66 C 5	Azucar, Pan de (Mt.), Argen- tina	72 C 13
Awa, Persia	103 C 2	Ayas, Turkey in Asia, a600	101 F 4	Ayuthia (Guerrero), Mexico	65 G 2	Azucar, Pan de, Chile	72 C 9
Awad, Ras (cape), Africa	110 T 9	Ayaalouk, Turkey in Asia (see Ayasuluk)	101 B 4	Aywallie, Belgium, '90, 4,128	84 G 8	Azucar, Mount, Santo Domingo	68 F 6
Awadi, Africa	111 C 5	Ayanaluk, Turkey in Asia, a300	101 B 4	Azabet, Fort el., Egypt	110 T 3	Azucar (Mt.), Venezuela	70 C 2
Awadi (island), Japan (see Awaji)	108 G 6	Ayasb (Adana), Turkey in Asia	101 F 4	Azabet-el-Wakf, Egypt	110 R 3	Azuer (river), Spain	83 J 5
Awaja Pt., Cal.	56 K 4	Ayasb (Angora), Turkey in Asia, a3,000	101 E 3	Azajiao Ura (bay), Japan	108 D 6	Azuero Peninsula, Colombia	70 A 2
Awaj, Nahr-el- (river), Turkey in Asia	102 D 5	Ayashi, Jebel (Mt.), Morocco	111 E 2	Azalea, Ga.	38 E 2	Azufre, Cerro del (volcano), Ar- gentina	72 D 9
Awaji (island), Japan	108 G 6	Ayass, Turkey in Asia (see Ayas)	101 F 4	Azalla, Ind., a100	19 E 6	Azul, Argentina, '90, est.7,800	72 F 11
Await, Tenn., a150	41 J 4	Ayate, Rio (river), Nicaragua	66 D 9	Azalla, Mich., a200	23 Q 13	Azul, N. Mex.	55 K 4
Awalu, Hawaii	118 L 3	Ayaulla, Mexico	65 K 5	Azamgarh, British India (see Azimgarh)	104 J 6	Azules, Punta (point), Cuba	68 L 4
Awariwa Mountain, Brazil	70 F 3	Ayaviri, Peru	70 C 6	Azamor, Morocco (see Aaem- mur)	111 E 2	Azusa, Cal., a500	57 H 8
Awarua River, New Zealand	117 B 7	Aycliffe, England	76 J 3			Azzano, Italy	93 N 3
Awatere, New Zealand	117 E 6	Aycock, La.	45 D 1				
Awbeg River, Ireland	79 E 7	Aydeo, N. C.	36 P 4				
Awe, Loch (lake), Scotland	78 F 7	Ayemu, Africa	111 C 5				
Awegyun, Burma	106 D 8	Ayer, Col.	53 L 7				
Awehimmid, Africa	111 H 7	Ayer, Mass., town, s.c.'95, 2,101	9 B 2				
Awehimmiden (tribe), Africa	111 G 6	Ayer, Mass., a2,000	9 B 2				
Awenadaw, S. C.	37 J 5						

INDEX TO MODERN MAPS.

B

NAME, COUNTRY OR STATE,
AND POPULATION. Map Number
and Index.

Ba, Fiji	117 A 3
Baadsfjord, Norway	95 R 1
Baadstad, Norway	95 E 2
Baagø (Island), Denmark	88 F 6
Baaken Hafen (harbor), Hamburg, Germany	87 M 32
Baaklin, Turkey in Asia	102 C 4
Baalbak, Turkey in Asia (see Bnalhok)	101 G 6
Baalbec, Turkey in Asia (see Bnalhok)	101 G 6
Baalbek, Turkey in Asia, a2,000	101 G 6
Baaluk, Africa	110 P 6
Baar, Switzerland, '88, 2,904	91 H 3
Baarig Vig (bay), Denmark	88 F 5
Baarle Nassau, Netherlands, commune, '84, est.2,173	84 E 6
Baarn, Netherlands, commune, '94, est.6,023	84 F 4
Bant, Africa	112 R 9
Bant, Turkey in Asia	101 G 4
Baba, Kub-I (Mt.), Afghanistan	103 M 3
Baba, Africa	112 K 14
Baba, East Turkestan	107 C 3
Baba, Greece	99 G 1
Baba (Mt.), Greece	99 D 1
Baba Ahmed, Persia	103 D 5
Baba Cape, Turkey in Asia	101 A 3
Baba Cape, Turkey in Asia	101 D 2
Babadag, Rumania, est.3,101	98 L 4
Baba Dagb (Mt.), Russia	101 N 2
Babagob, Africa	110 R 8
Baba-Hamed, Ulad el- (tribe), Africa	111 C 6
Babahoya, Ecuador	70 B 4
Babalokva, Russia	97 K 7
Ba Ball (river), Africa	110 L 8
Baba Island, Dutch East India (see Babber)	116 H 6
Baba Khalet, Persia	103 E 4
Baba-kul (Mts.), East Turkestan	107 C 2
Babangli (tribe), Kongo Free State	112 L 11
Babani River, Africa	111 E 8
Bahar, Kila, British India	104 A 4
Baha's Kraal, Africa	112 N 16
Baha Tau (Mt.), Bokhara	103 N 2
Babhamcombe Bay, England	75 F 13
Babber Island, Dutch East India	116 H 6
Babhitta, Ariz.	55 D 3
Babbs Cr., Pa.	15 H 3
Babtown, Mo.	31 H 8
Babcock, N. Dak.	26 G 3
Babcock, Wis., a250	24 F 6
Babcock, N. J.	14 F 8
Babcock Hill, N. Y.	12 M 6
Babel, Russia	97 G 8
Babel, Shehr-I, Persia	103 F 5
Babel, Turkey in Asia (see Babylon)	101 L 6
Babel Cay, Central America	66 N 4
Bab-el-Mandeb, Strait of, Africa and Asia	102 J 10
Bab-el-Mandeb, Ras (cape), Turkey in Asia	102 J 10
Babenhausen (Bavaria), Germany	86 Q 11
Babenhausen (Hesse), Germany	86 N 9
Babenna, Turkey in Asia	101 G 5
Babery Hill, Mass.	9 A 2
Babi, Itomir (river), Bulgaria	98 J 5
Babitorca, Mexico	64 D 3
Bablagora (Mt.), Austria	89 L 2
Babi Island, Dutch East India (see Simalu)	110 A 4
Babi Islands, Straits Settlements	105 O 15
Babil, Turkey in Asia	101 K 4
Babine, Fort, British Columbia	63 E 3
Babine Lake, British Columbia (see Nata-Punket Lake)	63 E 3
Babine Range, British Columbia	63 E 3
Babine River, British Columbia	63 E 3
Babinoelle, Austria	89 J 9
Babnovitch, Russia	97 H 4
Babinski, Russia	101 M 3
Babr (tribe), Africa	110 K 8
Babilin, Turkey in Asia	102 C 5
Babolokhythe, England	77 B 4
Baboo, Africa	112 K 11
Babogosa, Hungary	89 J 5
Baboneh, Persia	103 E 6
Babouquivari Peak, Ariz.	55 D 7
Bab Sedid, Egypt	110 P 5
Babunia, Kongo Free State	112 L 11
Babuns, Dagh-I (plain), Afghanistan	103 J 4
Babuyan, Philippine Islands	118 B 7
Babuyan Claro Island (volcano), Philippine Islands	118 D 3
Babuyan Islands, Oceania	114 D 3
Babuyan Islands, Philippine Islands	118 D 2
Baby Basket, Cal.	56 K 4
Babyhead, Tex., a100	46 J 7
Babylon, N. Y., a2,500	11 Q 10
Babylon, Ruins of, Turkey in Asia	101 L 6
Baby Point, Ontario	22 Q 6
Bac, N. Dak.	26 F 1
Baca (Co.), Col., 1,475	53 N 8

Baca, N. Mex., a275	55 M 2
Baca Batina, Brazil	71 G 4
Bacaja, River, Brazil	71 G 4
Bacalar, Laguna de (lake), Mexico	64 P 8
Bacau, Rumania (see Balau)	98 J 2
Baccaro, Nova Scotia	62 D 6
Bacchiglione (river), Italy	93 L 4
Baccarat, France, '91, 5,723	80 M 4
Bacchada (tribe), Africa	112 Q 9
Baccharach, Germany, '95, 1,918	86 M 6
Bache Island, Arctic Region	3 A 8
Bachelor, Cal.	56 C 3
Bachelor, Mich.	23 J 9
Bachelor, Mo.	30 J 7
Bachelor, N. C.	36 Q 5
Bachelors Hall, Va.	34 D 7
Bacher Mountains, Austria	90 L 11
Bachina (Island), Molucca Is. (see Batjam)	116 G 5
Bachimba, Mexico	64 F 3
Bachlott, Ga.	38 H 9
Bachman, O., a125	18 B 5
Bachmanville, Pa., a100	15 J 6
Bachunge Canal, Germany	87 G 27
Bachunga (tribe), Africa (see Chung)	112 P 13
Bach (explorer), 1834, Arctic Region	3 F 10
Bach (village), Scotland, '91, 596	78 D 3
Bach Allegbany Mts., W. V.	35 G 4
Back Bay, British India	105 N 12
Back Bay (place), New Brunswick	62 C 4
Back Bay, Va.	34 M 7
Backbone, Ky., a100	40 K 4
Backbone, Va.	34 C 5
Back Cr., N. J.	14 C 8
Back Creek Mt., Va.	34 D 4
Backe, Sweden	95 K 5
Backergunge, British India (see Bakrang)	104 M 8
Backford, England	76 N 4
Back Meadow, Nova Scotia	62 G 4
Backnang, Germany, '90, 6,099	86 P 10
Backoon, N. Dak.	26 G 1
Back Rhine (river), Switzerland (see Illter Rhein)	91 L 5
Back River, Canada	59 L 3
Back River, Ga.	38 J 1
Back River, Md.	33 G 5
Back River Sta., Md.	33 G 5
Back Sound, N. C.	36 Q 5
Backus, Minn.	25 C 3
Backusburg, Ky.	40 C 3
Baclongl (Island), French Indo-China	106 H 4
Bae Niah, French Indo-China	106 G 4
Bacoli, Italy	94 S 9
Bacolor, Philippine Islands, '87, 12,978	118 C 4
Bacolot, Philippine Islands, '87, 7,075	118 D 7
Bacon, Kan.	32 D 2
Bacon, Mo.	30 H 7
Bacono Bay, Cuba	68 L 2
Bacono River, Cuba	68 L 1
Bacone, Ind. T., a100	48 M 3
Bacon Hill, N. Y., a200	12 P 5
Bacons, Del.	33 N 5
Bacons Castle, Va., a100	34 K 6
Bacanton, Ga., a175	38 C 9
Baconville, Miss.	43 E 5
Baconville, N. Dak.	26 F 1
Bacour, Philippine Islands	118 J 8
Bacouf, France	82 E 1
Bacquepnis, France	82 C 2
Bacqueville, France	82 B 1
Baca, Hungary	89 L 6
Baca-Almas, Hungary, '90, 8,458	89 L 5
Baca-Podgor (comitat), Hungary, '90, 573,114	89 L 6
Bacs-Pillyar, Hungary	89 L 6
Bacs-Topolya, Hungary, '90, 40,816	89 L 6
Bactra Afghanistan (see Balkh)	103 M 2
Bacubrit, Mexico	64 E 4
Bacult, Philippine Islands	118 B 7
Bacuma, Africa	112 L 14
Bacup, England, '91, 23,498	76 H 5
Bada, El, Turkey in Asia	102 F 4
Bada Chhill, Loch (lake), Scotland	78 F 3
Badagry, Africa	111 G 9
Badajoz, Brazil	71 H 4
Badajoz, Spain, '87, 27,279	83 F 6
Badajoz (province), Spain, '87, 481,508	83 F 6
Badakhsan (district), Afghanistan, a100,000	103 O 2
Badalona, Spain, '87, 15,974	83 P 3
Badan-chuna, Chinese Empire	107 D 1
Badark River, Mongolia	107 F 1
Badare (c.h.), Mich., 842	23 Q 10
Badby, England	77 C 2
Baddeock Pond, Mass.	9 B 2
Baddeock, Nova Scotia, a1,000	62 J 3
Baddeock Bridge, Nova Scotia	62 J 3
Baddeocksteadt, Germany	85 H 11
Badlow, Great, England	77 J 4

Baddm, Liberia	111 D 9
Bad-Elster, Germany (see Elster)	86 M 15
Bad Ems, Germany (see Ems)	86 M 6
Baden, Austria, '90, 7,673	90 N 7
Baden, Germany, '95, 14,861	86 P 7
Baden (Kreis), Germany, '90, 137,237	86 P 6
Baden, Germany (on travel map)	74 J 4
Baden (grand duchy), Germany '95, 1,725,464	86 Q 7
Baden (grand duchy), Germany (on travel map)	74 J 4
Baden, Md.	33 J 5
Baden, Ontario	60 E 4
Baden, Pa., 300	16 B 5
Baden, Switzerland, '88, 3,582	91 G 2
Baden, W. Va.	35 C 3
Baden-Baden, Germany (see Baden)	86 P 7
Baden Baden, Ill., a175	21 F 8
Baden-bel-Wies, Austria (see Baden)	90 N 7
Badenfurt, Brazil	72 H 9
Badenweiler, Germany	86 R 6
Badera, Ill., a150	20 E 5
Badeg, Cape, Africa	111 J 10
Badger, Cal., a200	57 F 6
Badger, Ia., a200	28 E 2
Badger, Minn.	25 A 1
Badger, Neb.	29 F 1
Badger, S. Dak.	27 F 3
Badger, Wash.	51 F 3
Badger, Wyo.	50 P 7
Badger Cr., Col.	53 G 5
Badger Cr., Col.	53 L 3
Badger Cr., Mont.	49 C 1
Badger Cr., Ore.	52 F 2
Badger L., In.	28 A 3
Badger Mills, Wis., a200	24 D 5
Badger Mount, Newfoundland	62 J 5
Badger Mts., Wash.	51 E 2
Badger Peak, Idaho	50 F 7
Badghis (district), Afghanistan	103 J 3
Bad Hills, Canada	63 J 4
Bad Hohenstatt, Germany	86 Q 17
Badl, Africa	112 M 9
Badia, Italy, '81, 2,932	93 L 4
Badia Calavena, Italy	93 K 3
Badbu, Africa	111 C 7
Badlet-eah-Sham, Arabia (see Syrian Desert)	102 G 2
Badigo, Africa	110 L 9
Badiko, Africa	111 J 8
Bad-Dimma (river), Africa (see Gambia)	111 B 7
Badine, Kongo Free State	112 N 10
Badiragnato, Mexico	64 E 5
Badia, Morocco	111 E 2
Baditchea, Turkey in Europe	98 D 7
Baditto, Col.	53 J 7
Bad Lake, Canada	63 N 4
Bad Land Cr., S. Dak.	27 C 3
Bad Land Hills, Wyo.	50 K 8
Bad Lands, Mont.	49 H 5
Bad Lands, Wyo.	50 L 5
Bad Lands, Wyo.	50 L 6
Badlosmere, England	77 L 5
Badluck Pond, Mass.	9 A 4
Bad Nauheim, Germany	86 M 8
Badnera, British India	105 F 9
Badu, Africa	110 K 8
Badoc, Philippine Islands, '87, 11,665	118 C 2
Badoc Island, Philippine Islands	118 C 3
Badolato, Italy, '81, 3,852	92 K 9
Badon, Africa	111 C 7
Badobzskol, Russia	97 L 1
Bad R., S. Dak.	27 C 2
Bad Rapids, Wash.	51 E 2
Badraah, Russia	97 F 8
Badrawa, British India	104 E 3
Badrinath, British India	104 G 4
Bad Route Cr., Mont.	49 L 2
Bad Secon, Germany	86 R 16
Bads Mountain, South African Republic	113 H 3
Badu, Africa	110 R 8
Badulla, Ceylon	105 H 16
Badumbe, Africa	111 D 7
Baduria, British India, '91, 12,744	104 M 8
Bad Water Cr., Wyo.	50 M 6
Badwell Ash, England	77 L 1
Badwinter, England	77 J 2
Bagna (river), Norway	95 F 6
Bakke, Denmark	88 E 5
Baelen, Belgium, '90, 4,107	84 F 6
Bael (tribe), Africa	110 M 7
Baelm, Denmark	88 G 3
Baena, Spain, '87, 12,036	83 H 7
Baerum, Norway	95 C 1
Baeschl, Rumania	98 H 4
Baetas (river), Brazil	70 E 5
Baevu, Russia	97 H 4
Baexem, Netherlands, commune, '94, est.710	84 G 6
Baez, Cuba	68 F 2
Baeza, Feundun	70 B 4
Baeza, Spain, '87, 13,911	83 J 7

Bagnoli

Baez Peak, Santo Domingo	68 D 9
Baffin (explorer), 1616, Arctic Region	3 H 8
Baffin (explorer's route), North America	4 U 2
Baffin Bay, Arctic Region	3 H 8
Baffin Bay, North America	4 S 2
Baffin Land, Canada	59 Q 3
Baffo, Africa	111 G 9
Bahlit, Africa	111 E 8
Bahing (river), Africa (see Tene Baleo)	111 D 8
Bafra, Turkey in Asia (see Bafra)	101 G 2
Bafk, Persia, a3,000	103 F 5
Bafodeya, Africa	111 D 8
Bafra, Turkey in Asia, a6,000	101 G 2
Baft, Persia	103 G 6
Bafubale, Africa	111 D 7
Bafuru (tribe), Africa	112 L 11
Baga, Cuba	68 H 3
Bagabund, Kub (Mt.), Persia	103 J 7
Bagaces, Costa Rica	66 K 9
Bagado, Africa	110 L 9
Bagagem, Brazil	71 H 7
Bagain, Africa	112 O 11
Bagak, Philippine Islands	115 G 8
Bagakot, British India, '91, 18,034	105 E 11
Bagamora, Africa, a13,000	112 Q 12
Baganda (nation), Africa (see Uganda)	112 O 10
Baganga, Philippine Islands	115 G 9
Bagara (tribe), Africa	110 N 8
Bagaria, Italy (see Bagheria)	94 K 13
Bagatol, Russia	97 L 6
Baga-tsai-da-min (lake), Tibet	107 E 3
Bagaud, Ile (Island), France	81 H 12
Bageche, Turkey in Asia	101 G 4
Bagdad, Cal.	57 K 8
Bagdad, Cal.	53 L 4
Bagdad, Col.	53 L 4
Bagdad, Fla., a400	39 C 1
Bagdad, Ky., a250	40 F 4
Bagdad, Mexico	64 L 5
Bagdad, Turkey in Asia, a180,000	101 L 6
Bagdad (vilayet), Turkey in Asia, a850,000	101 L 6
Bage (district), Africa	111 D 7
Bage, Brazil	72 G 10
Bagenalstown, Ireland, '91, 1,920	79 H 6
Bagepalli, British India	105 G 13
Bagewadi, British India	105 F 11
Bages, Wyo.	50 M 8
Baggy Point, England	75 D 11
Bagh, Baluchistan, a3,000	103 M 6
Bagh, British India	104 E 8
Bagh, Ghol-I, Persia	103 F 2
Baghaka Taoda, British India	104 B 7
Baghani, Persia	103 E 4
Baghani, Persia	103 E 6
Baghazu, Ras (cape), Arabia	102 M 9
Baghdad (vilayet), Turkey in Asia (see Bagdad)	101 L 6
Bagbelkhand (state), British India	104 H 8
Bagheria, Italy, '81, 12,650	94 K 13
Baghia, Persia	103 G 5
Baghirmi (kingdom), Africa (see Bagirmi)	110 L 8
Baghia, British India	104 C 5
Baghui, Afghanistan	103 M 4
Baghu, Persia	103 G 7
Baghen Mountains, Africa	111 H 6
Baghine, Mount, Africa	112 O 9
Baghita, Africa	111 E 7
Bagirmi (kingdom), Africa, a1,000,000	110 L 8
Baghi, British India	104 F 8
Bagley, Ia., a.c.'95, 356	28 E 4
Bagley, Mich., a150	22 F 6
Bagley, Wla., a200	24 D 9
Bagley Jc., Wis.	24 L 4
Bagnenvallo, Italy	93 L 6
Bagnoli Sta., Mich.	23 K 9
Bagnan, British India	104 L 3
Bagnara, Italy	92 J 9
Bagne, Val de (valley), Switzerland	91 D 6
Bagnoli, Mo., a100	31 G 8
Bagnores (de-Luchon), France (on travel map)	74 E 7
Bagnores-de-Bigorre, France (see Bagnores-de-Bigorre)	81 F 9
Bagnores-de-Bigorre, France (on travel map)	74 E 7
Bagnores-de-Luchon, France, '91, 3,528	81 P 10
Bagnes, Val de (valley), Switzerland (see Val de Bagnes)	91 D 6
Bagnoux, France	80 L 2
Bag Ngula, Kongo Free State	112 M 2
Bagni dell'Acqua Santa, Italy	92 E 12
Bagni della Porretta, Italy	93 J 6
Bagni di Lucca, Italy, a5,000	93 J 6
Bagno di Romagna, Italy	93 L 7
Bagnolet, France	80 M 2
Bagnoli (Avelino), Italy	91 S 13
Bagnoli (Naples), Italy	91 S 9

Bagnolles

INDEX TO MODERN MAPS.

Bakongolia

Bagnolles, France.....	80 E 4	Bahia Honda, Cuba.....	68 B 2	Bailey Bay Flats, Bermudas...	67 O 2	Baja Punta (point), Venezuela	70 E 2
Bagnolo, Mella, Italy.....	93 H 4	Bahia Honda (island), Fla.....	39 O 13	Baileys, Nev.....	54 E 2	Bajarleh, Africa.....	110 O 7
Bagnols (sur-Cèze), France, '91,	4,454	Bahia Honda (bay), Philippine	118 B 8	Baileys Brook, Nova Scotia...	62 G 4	Baja Vera Paz (department),	Guatemala, '93, 54,816.....
Bagnols-les-Bains, France.....	81 K 8	Bahia Honda, Puerto de (port),	Cuba	Baileya Creek, Mo.....	30 J 7	Bajl, Persia.....	66 E 4
Bagnone, Italy.....	93 H 8	Bahia Honda, Puerto de (port),	Cuba	Baileys Harb, W. Va., a250.....	24 M 4	Bajlan Pass, Persia.....	103 J 8
Bagnorea, Italy, '81, 1,923.....	94 M 9	Bahia Independencia (bay), Peru	70 B 6	Baileys Mills, Ga., a100.....	38 I 10	Bajlatao, Persia, a10,000.....	103 H 3
Bago, Moagalla,.....	107 H 2	Bahia Jesus Maria (bay), Mexi-	co	Baileys Springs, Ala.....	42 B 1	Bajlatao, Kavr of (desert), Per-	sia.....
Bago (river), Africa.....	111 E 7	Bahia Moreno (bay), Chile.....	72 C 8	Baileysville, W. Va.....	35 C 5	Bajmok, Hungary, '90, 7,151.....	89 L 6
Bagolino, Italy.....	93 H 3	Bahia Negro Colouy, Bolivia...	70 F 8	Baileytown, Ala.....	42 D 2	Bajo de la Media Luna (bank),	Porto Rico.....
Bagot (county), Quebec, '91,	21,695	Bahias, Cabo dos (cape), Argen-	tina	Baileylville, Ill., a200.....	20 F 1	Bajo del Negro (bank), Porto	Rico.....
Bagot Range, Australia.....	115 E 5	Bahia San Antonio (bay), Mexi-	co	Baillenville, Kan., a100.....	32 F 2	Bajo de los Jardinales (bank),	Cuba.....
Bagots Bluff (point), Quebec.....	61 G 2	Bahia San Cristobal (bay), Mexi-	co	Bailliquet, British India.....	104 N 2	Bajom, Nagy-, Hungary.....	89 J 5
Bagotville, Quebec, a1,600.....	61 N 2	Bahia San Cristobal (bay), Mexi-	co	Baillou, France, '91, 13,276.....	80 H 2	Baja Nuevo (bank), Caribbean	Sea.....
Bagoyana, Africa.....	111 D 7	Bahia Santa Barbara (bay),	Mexico	Baillou, New Brunswick.....	62 B 4	Bajo Rodriguez (bank), Porto	Rico.....
Bagrath Kul (lake), East Turk-	estan	Bahia Santa Barbara (bay),	Mexico	Baillou (town), Scotland,	'91,	Bajos Colorados (banks), West	Indies.....
Bagshot, England.....	77 E 5	Bahia Santa Barbara (bay),	Mexico	Baillou (town), Scotland,	'91,	Bajuru, Punta (point), Brazil...	72 G 10
Bagua, Peru.....	70 B 5	Bahia Santa Barbara (bay),	Mexico	Baillou, Dutch East India.....	116 G 6	Bak (river), Africa.....	113 E 5
Bagudu, Africa.....	110 L 9	Bahia Santa Barbara (bay),	Mexico	Baillou, French East India.....	105 P 11	Bakalabar (tribe), Africa.....	113 E 2
Bagur, Egypt, '82, 7,157.....	110 S 4	Bahia Santa Barbara (bay),	Mexico	Baillou, French East India.....	105 P 11	Bakanga, Kongo Free State.....	112 L 10
Bagur, Cabo (cape), Spain.....	83 Q 3	Bahia Santa Barbara (bay),	Mexico	Baillou, French East India.....	105 P 11	Bakara, El (district), Arabia...	102 H 6
Baguslav, Russia.....	97 L 7	Bahia Santa Barbara (bay),	Mexico	Baillou, French East India.....	105 P 11	Bakaran, Kuh (M.T.), Persia...	103 H 4
Bagwell, Tex., a125.....	46 M 4	Bahia Santa Barbara (bay),	Mexico	Baillou, French East India.....	105 P 11	Bakarganj, British India.....	104 M 8
Bahaboa, Spain.....	83 J 3	Bahia Santa Barbara (bay),	Mexico	Baillou, French East India.....	105 P 11	Bakassar, Africa.....	111 F 6
Bahadran, British India.....	104 E 5	Bahia Santa Barbara (bay),	Mexico	Baillou, French East India.....	105 P 11	Bakau, Rumania, est.12,675.....	98 J 2
Bahama, N. C. (Great), Bahama	Islands	Bahia Santa Barbara (bay),	Mexico	Baillou, French East India.....	105 P 11	Bakayevskii, Russia.....	96 J 6
Bahama Bank, Great, Bahama	Island	Bahia Santa Barbara (bay),	Mexico	Baillou, French East India.....	105 P 11	Bakchal, Russia.....	97 K 9
Bahama Bank, Little, Bahama	Islands	Bahia Santa Barbara (bay),	Mexico	Baillou, French East India.....	105 P 11	Bakel, Africa, a4,000.....	111 C 7
Bahama Channel, Old, West In-	dies	Bahia Santa Barbara (bay),	Mexico	Baillou, French East India.....	105 P 11	Bakoven, Oreg.....	52 E 1
Bahama Channel, Old, West In-	dies	Bahia Santa Barbara (bay),	Mexico	Baillou, French East India.....	105 P 11	Baker (explorer's route), Africa	109 J 2
Bahama Islands (Br.), West In-	dies	Bahia Santa Barbara (bay),	Mexico	Baillou, French East India.....	105 P 11	Baker (Co.), Fla., a.c.'95, 3,712	39 M 2
Bahama Islands (Br.), West In-	dies	Bahia Santa Barbara (bay),	Mexico	Baillou, French East India.....	105 P 11	Baker (Co.), Ga., 6,144.....	38 B 9
Bahama Islands (Br.), West In-	dies	Bahia Santa Barbara (bay),	Mexico	Baillou, French East India.....	105 P 11	Baker, Kan., a.c.'95, 165.....	32 G 2
Bahama Islands (Br.), West In-	dies	Bahia Santa Barbara (bay),	Mexico	Baillou, French East India.....	105 P 11	Baker, Ky.....	40 L 6
Bahar (province), British India	(see	Bahia Santa Barbara (bay),	Mexico	Baillou, French East India.....	105 P 11	Baker, La.....	45 G 5
Baharat, El, Morocco.....	111 F 3	Bahia Santa Barbara (bay),	Mexico	Baillou, French East India.....	105 P 11	Baker, Minn.....	25 E 1
Baharutse (tribe), Africa.....	113 G 3	Bahia Santa Barbara (bay),	Mexico	Baillou, French East India.....	105 P 11	Baker, Miss.....	43 G 2
Bahawalpur, British India, '91,	18,716	Bahia Santa Barbara (bay),	Mexico	Baillou, French East India.....	105 P 11	Baker, Mo.....	31 E 8
Bahawalpur (state), British In-	dia	Bahia Santa Barbara (bay),	Mexico	Baillou, French East India.....	105 P 11	Baker, Neb.....	29 F 1
Bahawalpur (state), British In-	dia	Bahia Santa Barbara (bay),	Mexico	Baillou, French East India.....	105 P 11	Baker, Nev.....	54 H 4
Bahawalpur (state), British In-	dia	Bahia Santa Barbara (bay),	Mexico	Baillou, French East India.....	105 P 11	Baker, Okla.....	48 J 3
Bahawalpur (state), British In-	dia	Bahia Santa Barbara (bay),	Mexico	Baillou, French East India.....	105 P 11	Baker (Co.), Oreg., 6,764.....	52 H 2
Bahawalpur (state), British In-	dia	Bahia Santa Barbara (bay),	Mexico	Baillou, French East India.....	105 P 11	Baker, Tenn.....	41 H 2
Bahawalpur (state), British In-	dia	Bahia Santa Barbara (bay),	Mexico	Baillou, French East India.....	105 P 11	Baker, Wash.....	51 D 1
Bahawalpur (state), British In-	dia	Bahia Santa Barbara (bay),	Mexico	Baillou, French East India.....	105 P 11	Baker, W. Va.....	35 J 2
Bahawalpur (state), British In-	dia	Bahia Santa Barbara (bay),	Mexico	Baillou, French East India.....	105 P 11	Baker Brook (place), New	Brunswick
Bahawalpur (state), British In-	dia	Bahia Santa Barbara (bay),	Mexico	Baillou, French East India.....	105 P 11	Baker City (c.h.), Oreg., 2,604	52 H 2
Bahawalpur (state), British In-	dia	Bahia Santa Barbara (bay),	Mexico	Baillou, French East India.....	105 P 11	Bakerganj, British India (see	Bakarganj)
Bahawalpur (state), British In-	dia	Bahia Santa Barbara (bay),	Mexico	Baillou, French East India.....	105 P 11	Baker I. (L.H.), Me.....	6 II 9
Bahawalpur (state), British In-	dia	Bahia Santa Barbara (bay),	Mexico	Baillou, French East India.....	105 P 11	Baker Island, Mass.....	9 E 2
Bahawalpur (state), British In-	dia	Bahia Santa Barbara (bay),	Mexico	Baillou, French East India.....	105 P 11	Baker Island, Oceania (see	Nantucket)
Bahawalpur (state), British In-	dia	Bahia Santa Barbara (bay),	Mexico	Baillou, French East India.....	105 P 11	Baker Lt., Me.....	6 D 3
Bahawalpur (state), British In-	dia	Bahia Santa Barbara (bay),	Mexico	Baillou, French East India.....	105 P 11	Bakermae, Va., a125.....	34 B 7
Bahawalpur (state), British In-	dia	Bahia Santa Barbara (bay),	Mexico	Baillou, French East India.....	105 P 11	Baker Mt., Col.....	53 F 2
Bahawalpur (state), British In-	dia	Bahia Santa Barbara (bay),	Mexico	Baillou, French East India.....	105 P 11	Baker Mt., Wash.....	51 D 1
Bahawalpur (state), British In-	dia	Bahia Santa Barbara (bay),	Mexico	Baillou, French East India.....	105 P 11	Bakersfield (c.h.), Cal., 2,636...	57 G 7
Bahawalpur (state), British In-	dia	Bahia Santa Barbara (bay),	Mexico	Baillou, French East India.....	105 P 11	Bakersfield, Mo., a175.....	31 H 11
Bahawalpur (state), British In-	dia	Bahia Santa Barbara (bay),	Mexico	Baillou, French East India.....	105 P 11	Bakersfield, Vt., town, 1,162...	7 G 3
Bahawalpur (state), British In-	dia	Bahia Santa Barbara (bay),	Mexico	Baillou, French East India.....	105 P 11	Bakersgap, Tenn.....	41 S 2
Bahawalpur (state), British In-	dia	Bahia Santa Barbara (bay),	Mexico	Baillou, French East India.....	105 P 11	Bakers Mill, Fla.....	39 L 1
Bahawalpur (state), British In-	dia	Bahia Santa Barbara (bay),	Mexico	Baillou, French East India.....	105 P 11	Bakera Mills, N. Y., a100.....	12 O 4
Bahawalpur (state), British In-	dia	Bahia Santa Barbara (bay),	Mexico	Baillou, French East India.....	105 P 11	Bakers Peak, Cal.....	53 D 1
Bahawalpur (state), British In-	dia	Bahia Santa Barbara (bay),	Mexico	Baillou, French East India.....	105 P 11	Bakers R., N. H.....	7 G 7
Bahawalpur (state), British In-	dia	Bahia Santa Barbara (bay),	Mexico	Baillou, French East India.....	105 P 11	Bakers Summit, Pa., a200.....	16 E 6
Bahawalpur (state), British In-	dia	Bahia Santa Barbara (bay),	Mexico	Baillou, French East India.....	105 P 11	Bakerstown, Pa., a400.....	16 B 5
Bahawalpur (state), British In-	dia	Bahia Santa Barbara (bay),	Mexico	Baillou, French East India.....	105 P 11	Bakersville, Conn., a150.....	10 C 2
Bahawalpur (state), British In-	dia	Bahia Santa Barbara (bay),	Mexico	Baillou, French East India.....	105 P 11	Bakersville, N. J., a400.....	14 F 8
Bahawalpur (state), British In-	dia	Bahia Santa Barbara (bay),	Mexico	Baillou, French East India.....	105 P 11	Bakersville (c.h.), N. C., a650	36 E 2
Bahawalpur (state), British In-	dia	Bahia Santa Barbara (bay),	Mexico	Baillou, French East India.....	105 P 11	Bakersville, O., a400.....	17 G 4
Bahawalpur (state), British In-	dia	Bahia Santa Barbara (bay),	Mexico	Baillou, French East India.....	105 P 11	Bakersville, Pa., a250.....	16 D 6
Bahawalpur (state), British In-	dia	Bahia Santa Barbara (bay),	Mexico	Baillou, French East India.....	105 P 11	Bakerton, Ky.....	40 F 7
Bahawalpur (state), British In-	dia	Bahia Santa Barbara (bay),	Mexico	Baillou, French East India.....	105 P 11	Bakerville, Tenn.....	41 F 3
Bahawalpur (state), British In-	dia	Bahia Santa Barbara (bay),	Mexico	Baillou, French East India.....	105 P 11	Bakerville, W. Va.....	24 F 5
Bahawalpur (state), British In-	dia	Bahia Santa Barbara (bay),	Mexico	Baillou, French East India.....	105 P 11	Bakewell, England, '91, 2,748...	76 J 6
Bahawalpur (state), British In-	dia	Bahia Santa Barbara (bay),	Mexico	Baillou, French East India.....	105 P 11	Bakewa (district), Persia.....	103 J 3
Bahawalpur (state), British In-	dia	Bahia Santa Barbara (bay),	Mexico	Baillou, French East India.....	105 P 11	Bakhsar, British India.....	104 C 7
Bahawalpur (state), British In-	dia	Bahia Santa Barbara (bay),	Mexico	Baillou, French East India.....	105 P 11	Bakhisarar, Russia, est. 15,	644
Bahawalpur (state), British In-	dia	Bahia Santa Barbara (bay),	Mexico	Baillou, French East India.....	105 P 11	Bakhmach, Russia.....	97 J 6
Bahawalpur (state), British In-	dia	Bahia Santa Barbara (bay),	Mexico	Baillou, French East India.....	105 P 11	Bakhtmut, Russia, est.15,477...	96 G 6
Bahawalpur (state), British In-	dia	Bahia Santa Barbara (bay),	Mexico	Baillou, French East India.....	105 P 11	Bakhrab, British India.....	104 M 3
Bahawalpur (state), British In-	dia	Bahia Santa Barbara (bay),	Mexico	Baillou, French East India.....	105 P 11	Bakhtegan Lake, Persia (see	Lake Niriz)
Bahawalpur (state), British In-	dia	Bahia Santa Barbara (bay),	Mexico	Baillou, French East India.....	105 P 11	Bakhtlyari (district), Persia...	103 C 4
Bahawalpur (state), British In-	dia	Bahia Santa Barbara (bay),	Mexico	Baillou, French East India.....	105 P 11	Bakhtlyari (Mts.), Persia.....	103 C 4
Bahawalpur (state), British In-	dia	Bahia Santa Barbara (bay),	Mexico	Baillou, French East India.....	105 P 11	Bakhtynovo, Russia.....	97 F 3
Bahawalpur (state), British In-	dia	Bahia Santa Barbara (bay),	Mexico	Baillou, French East India.....	105 P 11	Bakhtynov, Africa (see Bagoy-	ana)
Bahawalpur (state), British In-	dia	Bahia Santa Barbara (bay),	Mexico	Baillou, French East India.....	105 P 11	Bakhuu (region), Africa.....	111 E 7
Bahawalpur (state), British In-	dia	Bahia Santa Barbara (bay),	Mexico	Baillou, French East India.....	105 P 11	Bakir (river), Turkey in Asia...	101 B 2
Bahawalpur (state), British In-	dia	Bahia Santa Barbara (bay),	Mexico	Baillou, French East India.....	105 P 11	Bakir Kuresi, Turkey in Asia...	101 E 3
Bahawalpur (state), British In-	dia	Bahia Santa Barbara (bay),	Mexico	Baillou, French East India.....	105 P 11	Bakka (Aleppo), Turkey in Asia	101 H 5
Bahawalpur (state), British In-	dia	Bahia Santa Barbara (bay),	Mexico	Baillou, French East India.....	105 P 11	Bakka (Mozul), Turkey in Asia	101 K 5
Bahawalpur (state), British In-	dia	Bahia Santa Barbara (bay),	Mexico	Baillou, French East India.....	105 P 11	Bakkalal, Africa.....	110 O 7
Bahawalpur (state), British In-	dia	Bahia Santa Barbara (bay),	Mexico	Baillou, French East India.....	105 P 11	Bakke, Norway.....	95 E 7
Bahawalpur (state), British In-	dia	Bahia Santa Barbara (bay),	Mexico	Baillou, French East India.....	105 P 11	Bakla, Africa.....	110 Q 6
Bahawalpur (state), British In-	dia	Bahia Santa Barbara (bay),	Mexico	Baillou, French East India.....	105 P 11	Baklanaki, Russia.....	96 M 4
Bahawalpur (state), British In-	dia	Bahia Santa Barbara (bay),	Mexico	Baillou, French East India.....	105 P 11	Bak Lieu, French Indo-China...	106 G 10
Bahawalpur (state), British In-	dia	Bahia Santa Barbara (bay),	Mexico	Baillou, French East India.....	105 P 11	Bakmelleva, Russia.....	97 L 7
Bahawalpur (state), British In-	dia	Bahia Santa Barbara (bay),	Mexico	Baillou, French East India.....	105 P 11	Bakobo, Africa.....	112 K 10
Bahawalpur (state), British In-	dia	Bahia Santa Barbara (bay),	Mexico	Baillou, French East India.....	105 P 11	Bakoka, Kongo Free State.....	112 N 10
Bahawalpur (state), British In-	dia	Bahia Santa Barbara (bay),	Mexico	Baillou, French East India.....	105 P 11	Bakoko (tribe), Africa.....	112 J 10
Bahawalpur (state), British In-	dia	Bahia Santa Barbara (bay),	Mexico	Baillou, French East India.....	105 P 11	Bakon, Philippine Islands, '87,	14,059
Bahawalpur (state), British In-	dia	Bahia Santa Barbara (bay),	Mexico	Baillou, French East India.....	105 P 11	Bakon, Mount, Philippine Is-	lands
Bahawalpur (state), British In-	dia	Bahia Santa Barbara (bay),	Mexico	Baillou, French East India.....	105 P 11	Bakong (tribe), Kongo Free	State
Bahawalpur (state), British In-	dia	Bahia Santa Barbara (bay),	Mexico	Baillou, French East India.....	105 P 11	Bakongia, Kongo Free State...	112 N 10

Balm, Ober, Switzerland, '88, 164	91 E 4	Bambuhy, Brazil	71 H 8	Bandikol, British India	104 F 6	Banjarmasin, Borneo, est.44,822	116 D 5
Balmacara, Scotland	78 E 5	Bambuk (district), Africa	111 D 7	Band-i-Turkestan Mountains	103 K 3	Banjermasin, Borneo (see Banjarmasin)	116 D 5
Balmacellann, Scotland	78 J 9	Bambuk (region), Africa	111 D 7	Bandol, France	81 G 12	Banjo, Africa	110 K 9
Balmoral (suburb of Sydney), Anstralia, est.28,460	115 J 2	Bami, Turkestan	103 G 1	Bandombé (tribe), Africa (see Ndombé)	112 K 14	Banjumasa, Java	116 C 6
Balmaz Ujváros, Hungary, '90, 10,262	89 N 4	Bamian, Afghanistan	103 M 3	Bandon, Ireland, '91, 3,488	79 D 8	Banjuwangs, Java	116 D 6
Balme, Col de (pass), Switzerland	91 C 6	Bammaku, Africa (see Bamaku)	111 D 7	Bandon, River, Ireland	79 D 8	Ban Jying, Slam	106 D 10
Balmerino, Scotland	78 L 7	Bamo, Burma (see Bhamo)	106 C 2	Bandon, New, New Brunawick	62 D 2	Bank, Md., a150	33 M 2
Balmoral, Minn.	25 B 3	Ba-Modobó (river), Africa	110 L 8	Bandon, Oreg., 219	52 A 3	Bank, New, Mexico	64 N 7
Balmoral, New Brunawick	62 C 2	Bampton (Devon), England, '91, 868	75 F 12	Bandon, Slam	106 D 10	Bank, Tenn.	41 O 3
Balmoral Castle, Scotland	78 K 5	Bampton (Oxford), England	77 A 4	Bandonbridge, Ireland (see Bandon)	79 D 8	Banka, British India	104 L 7
Balok (tribe), Africa	110 P 8	Bampton (Westmoreland), England	76 G 3	Bandong, Java	116 C 6	Banka (residency), Dutch East India	116 C 5
Balolo (tribe), Kongo Free State	112 M 11	Bampton Island, Anstralia	115 G 1	Baador, Sumatra	116 B 5	Banka, Japan	108 L 6
Balom, Straits Settlements	105 N 14	Bampur, British India	105 J 9	Baodownll, British India	104 B 5	Banka, Sumatra	116 B 4
Balampur, British India, '91, 14,849	104 J 6	Bampur, Persia, a2,000	103 J 7	Baodra, British India, '91, 18,317	105 N 11	Banka Islnd (near Celebes), Dutch East India	116 G 4
Bals, Mo.	30 L 7	Bamulle, British India	105 P 10	Bandyville, Mo.	31 K 11	Baoka Island (near Sumatra), Dutch East India	116 C 5
Balsad, British India, '91, 14,779	105 D 9	Bamu River, New Guinea (British)	116 H 2	Bandyville, Mo.	31 K 11	Banka Pasa, Dutch East India	116 F 4
Balsam, Mich.	22 E 5	Bán, Hungary	80 K 3	Band-e-miran, Turkey in Asia	101 L 3	Banka Strait, Dutch East India	116 C 5
Balsam, N. C.	36 C 4	Ban (abbreviated B. on map).		Bañez, Cuba	68 K 4	Ban Kaw, Slam	106 D 6
Balsamgrove, N. C., a150	36 D 4	Ban (village), Slam. For names beginning with this word see the second part of the name, ns: for Ban Nong Soan, see Nong Soan.		Bañza, La, Spain	83 F 2	Bankend, Scotland	78 J 8
Balsam L., Wis.	24 A 4	Banaga, Africa	111 H 8	Bañf, Canada	63 H 4	Bankers, Mich., a100	23 M 14
Balsam Lake, Wis., n100	24 B 4	Banagapanall, British India	105 G 12	Bañf (county), Scotland, '91, 64,190	78 K 5	Bankhead, Ark.	44 J 6
Balsam Lake Mt., N. Y.	11 Q 9	Baangher, Ireland, '91, 1,164	79 F 5	Bañf (town), Scotland, '91, 7,578	78 M 4	Bankhead (Ayr), Scotland	78 H 8
Balsam Mt., N. Y.	11 Q 9	Ban Aa, Ks, Slam	106 F 6	Bañf Hot Springs, Canada	63 H 4	Bankhead (village; Aberdeen), Scotland, '91, 695	78 M 5
Balsamo Bay, Santo Domingo.	68 E 5	Banacra, Spain, '87, 5,603	83 D 2	Bañf Hunyad, Hungary	89 O 5	Bankl, British India	104 H 6
Balsapur, Peru, a2,500	70 B 5	Banabu (river), Brazil	71 K 5	Bang, French Indo-China	106 E 4	Bankl, British India	105 K 9
Balsaes (river), Brazil	71 H 5	Banaga, Africa	111 H 8	Bang, Kao, French Indo-China	106 G 3	Bankpur, British India	104 N 4
Balsaas, Rio de las (river), Mexico	65 E 5	Banagapanall, British India	105 G 12	Bangaal Island, Dutch East India	116 F 5	Bank Lick, Ky.	40 G 3
Balsham, England	77 J 2	Baangher, Ireland, '91, 1,164	79 F 5	Bangala (tribe), Africa (see Bhangala)	112 L 13	Banka, Ala.	42 F 7
Balsin, Rumania	98 F 4	Ban Aa, Ks, Slam	106 F 6	Bangala (district), Kongo Free State	112 M 10	Banks, Cape, Anstralia	115 K 3
Balsinsland, Nicaragua	66 D 10	Banalec, France	80 B 5	Bangal, N. Y., n400	12 P 8	Banka (Co.), Ga., 8,562	38 D 3
Balsora, Italy	94 P 11	Banam, French Indo-China	106 G 9	Bangalore, British India (see Bangalur)	105 F 13	Banka, La.	45 C 6
Balsthal, Switzerland, '88, 1,013	91 E 3	Banamich, Mexico	64 D 2	Bangalur (and cantonment), British India, '91, 180,366	105 F 13	Banks, Mich.	23 O 10
Balta (swamp), Rumania	98 K 4	Banan, Turkey in Asia	101 K 6	Bangalur (and cantonment), British India, '91, 180,366	105 F 13	Banka, N. C.	36 M 3
Balta, Russia, est.27,419	97 G 8	Banana, Australia, '91, 117	115 H 4	Bangalore, British India (see Bangalur)	105 F 13	Banks, S. C.	37 F 2
Balta (island), Scotland	78 N 1	Banana, Kongo Free State	112 K 12	Bangalur (and cantonment), British India, '91, 180,366	105 F 13	Banks Island, British Colombia	63 D 3
Baltana, Spain	83 H 3	Banana (district), Kongo Free State	112 K 12	Bangaula (tribe), Africa (see Gangeala)	112 L 14	Banks Islands, Anstralia	115 G 2
Baltaral, Anstralia	115 G 6	Banana Islands, Africa	111 C 9	Bangaula (tribe), Africa (see Gangeala)	112 L 14	Banks Land, Arctic Region	117 J 7
Baltchik, Bulgaria, '88, 4,272	98 L 5	Banana, Brazil	71 F 7	Bangaon, British India	104 M 8	Banks Land, Canada	59 F 2
Balteia, Dora (river), Italy	93 C 4	Banana or Santa Anna Island, Brazil	71 G 6	Bangasso, Kongo Free State	112 M 9	Banks, Ala., n100	43 F 4
Balteia, Dora (river), Italy (on travel map)	74 H 6	Bananc R., Fla.	39 P 6	Bang Chu, French Indo-China	106 H 4	Banakaona L., Mich.	23 K 13
Balti (province), British India (see Baltistan)	104 E 2	Banandugn, Africa	111 F 7	Banghat, Ariz.	55 C 4	Banks Peninsula, New Zealand	117 E 7
Baltic, Conn., a550	10 G 3	Banano, Cuba	68 F 3	Bangheya, Nepal	104 H 5	Banks Point, Alaska	58 N 7
Baltic, Mont.	49 D 1	Banaras, British India (see Benares)	104 J 7	Bangko, Cape, Dutch East India	116 E 6	Banks Point, Salut Helena	109 E 6
Baltic O., a425	17 G 4	Banas (river), British India	104 E 6	Bangkok (capital), Siam, '98, a700,000	106 D 8	Banka Sta., La.	45 N 3
Baltic, Port, Russia	97 D 2	Banat (region), Hungary	89 N 6	Bangkaul Island, Dutch East India	116 F 5	Banka Strait, Anstralia	115 K 6
Baltic, S. Dak., a225	27 H 3	Banate, Philippine Islands, '87, 6,252	118 D 7	Bangal, Dutch East India	116 E 6	Banks Strait, Canada	59 G 2
Baltic Provinces, Russia, '97, 4,491,175	97 F 2	Banavie, Scotland	78 F 6	Bangal, Dutch East India	116 E 6	Bankston, Ala., a100	42 B 3
Baltic Sea, Europe	73 N 4	Banay, Africa	111 F 6	Bangal, Dutch East India	116 E 6	Banksville, Conn., a450	10 A 5
Baltimore, Ireland, '91, 1,032	79 C 9	Banbridge, Ireland, '91, 4,901	79 J 3	Bangao, Africa	112 M 13	Banksville, Ga.	38 E 3
Baltimore, Md., '90, 434,439	33 K 3	Banbury, England, '91, 12,767	77 B 2	Bango Akuouko, Africa	112 L 14	Banksville, Neb.	29 D 3
Baltimore (Co.), Md., 72,909	33 J 2	Banbury, England (on travel map)	74 D 2	Bangor, Ala.	42 I 3	Banksville, N. Y., n200	11 P 9
Baltimore, O., 505	18 E 5	Bancen Island (see Banka Island)	116 C 5	Bangor, Cal., a300	50 D 3	Banksville, Pa., a1,000	16 B 6
Baltimore, Ontario	60 G 3	Bances de Sisal (bank), Mexico	64 O 7	Bangor, Cal., a300	50 D 3	Bankumbe, Africa (see Humbe)	112 K 15
Baltlingaas, Ireland, '91, 1,057	79 H 6	Banchery (village), Scotland, '91, 1,400	78 L 5	Bangor (Down), Ireland, '91, 3,834	79 K 2	Bankura, British India, '91, 18,743	104 L 8
Baltischport, Russia (see Baltic Port)	97 D 2	Banco, Colombia	70 C 2	Bangor (Mayo), Ireland	79 B 3	Bankusu, Africa	111 E 7
Baltiskiport, Russia (see Port Baltic)	97 D 2	Banco, Colombia	70 C 2	Bangor (c.h.), Me., city, '90, 19,103; '97, a27,000	6 F 6	Bankutu (tribe), Kongo Free State	112 L 11
Baltisko (Mero) (sea), Russia (see Baltic Sea)	97 B 2	Banco, Idaho	50 H 7	Bangor (c.h.), Me., city, '90, 19,103; '97, a27,000	6 F 6	Banauk, Burma	106 C 2
Baltistan (division), British India	104 E 2	Bancoft, Ia., a.c.'95, 936	28 E 1	Bangor, N. Y., a600	12 O 2	Bann, River (Londonderry), Ireland	79 H 2
Baltjik, Bulgaria (see Baltchik)	98 L 5	Bancoft, Kan.	32 G 2	Bangor, N. C.	36 M 3	Bann, River (Wexford), Ireland	79 J 6
Baltjum (island), Germany	85 E 5	Bancoft, Me., town, 264	6 G 4	Bangor, Pa., 2,569	15 M 5	Bannack Mont., a100	49 C 4
Baltu Rakin (island), Slam	106 E 11	Bancoft, Mass.	8 B 3	Bangor (c.h.), S. Dak., a250	27 E 1	Banner, Ark.	44 J 3
Balty, Va.	34 J 5	Bancoft, Mich., 642	23 N 12	Bangor, Wales, '91, 9,892	76 D 6	Banner, Cal.	57 J 9
Baltzatesi, Rumania	98 J 1	Bancoft, Mo., 101	30 E 4	Bangor, Wales (on travel map)	74 C 2	Banner, Idaho, a150	50 D 6
Baba, Kulat, Turkey in Asia	102 D 9	Bancoft, Neb., 344	29 H 1	Bangor, Wis., a.c.'95, 630	24 E 7	Banner, Ill., a175	20 F 4
Baluchaze (tribe), Africa (see Luchaze)	112 L 14	Bancoft, Ontario	60 H 2	Bangoran (river), Africa	110 L 8	Banner, Kan.	32 B 3
Baluchistan (country), Asia, a500,000	100 J 6	Bancoft, Oreg.	52 A 4	Bangor-Iscoed, Wales	76 F 6	Banner, Miss., n200	43 A 2
Baluchistan (large scale map of)	103	Bancoft, S. Dak., a150	27 G 2	Bangorkaut, British India	104 O 3	Banner (Co.), Neb., 2,435	29 F 2
Baluchistan, Burma	106 C 6	Bancoft, W. Va., a100	35 C 4	Bangor Sta., N. Y.	13 O 2	Banner, N. C.	36 M 4
Balulveh, Turkey in Asia	101 G 5	Banda, Africa	112 J 11	Bang Pla Sol, Slam	106 E 8	Banner, Teon.	41 O 3
Balumbo (tribe), Africa	112 J 11	Banda, Dar (native state), Africa	110 M 9	Bangs, O., a425	17 E 4	Banner, Va.	34 C 2
Balat Island, Philippine Islands	118 F 10	Banda, British India, '91, 23,071	104 H 7	Banks, Tex.	46 H 6	Banner City Sta., Kan.	32 E 3
Balyk Gol (lake), Turkey in Asia	101 K 1	Banda Gonge, Africa	112 L 13	Bang Sawm (point), Siam	106 D 9	Bannermans, N. C.	36 O 5
Balyr, Mongolia	107 F 2	Bandai San Volcano, Japan	108 J 5	Bang-taphang, Siam	55 B 2	Banner Reef, Caribbean Sea	67 G 6
Balzac, Col.	53 C 3	Banda Islands, Molucca Is., a7,000	116 H 5	Banged, Philippine Islands, '87, 16,596	118 C 3	Banner Springs, Tenn.	41 L 2
Balzac, Col.	53 L 2	Banda Jnma, Africa	111 D 9	Banged, Philippine Islands, '87, 16,596	118 C 3	Bannerville, Fla.	39 N 3
Balzera, Liechtenstein	91 L 3	Bandakavand (lake), Norway	95 E 7	Banguay, Island, British North Borneo	116 E 3	Bannerville, Pa.	15 H 5
Balzola, Italy	93 D 4	Bandala, Africa	110 M 7	Bangul, Africa	112 L 9	Banning, Cal., n300	57 J 9
Bam, Persia, a8,000	103 H 6	Banda Lontar (island), Molucca Islands	116 H 5	Bangul, Philippine Islands, '87, 7,814	118 C 3	Banning, Ga., a350	38 B 5
Bamachagovakala, Russia	96 J 6	Banda Nera (island), Molucca Is.	116 H 5	Bangul, Philippine Islands, '87, 7,814	118 C 3	Banno, Italy	93 D 3
Bamaku, Africa	111 D 7	Bandana River, Africa	111 E 9	Bangwaketts (tribe), Africa	113 G 3	Bannister, Idaho	50 F 5
Bamallakota, British India	105 G 21	Bandaua, Ky., 148	40 B 2	Bangwoolo, Lake, Africa	112 O 13	Bannister, Mich., a225	23 N 11
Bamanghato, British India	104 L 8	Banda Nera (island), Molucca Is.	116 H 5	Ban Hill Pond, Mass.	9 B 3	Bannock (Co.), Idaho	50 H 7
Bamangwato (tribe), Africa	113 H 2	Bandar, Afghanistan	103 L 3	Banhalm, Denmark	88 J 7	Bannock, Kan.	32 C 4
Bamba, Africa	111 F 6	Bandarban, British India	104 O 8	Bani, Africa	111 C 7	Bannockburn, Ontario	60 H 3
Bambamba, Africa	113 M 3	Bandar Maharani, Straits Settlements	105 O 16	Bani (river), Africa	111 E 7	Bannockburn (town), Scotland, '91, 2,000	78 H 7
Bambara, Africa	111 F 7	Banda Sea, Dutch East India	116 G 5	Bani, Jehel (Mta.), Morocco	111 E 3	Bannock Bange, Idaho	50 G 7
Bambara (tribes), Africa	111 E 7	Bandassi, Africa	110 N 9	Bani, Santo Domingo	68 E 7	Bannock Bay, Ireland	79 H 7
Bambaya, Africa	111 C 8	Bandawea, Africa	112 P 13	Bani, Santo Domingo	68 E 7	Bannu, British India	104 C 3
Bambedj, Kara (ruins), Turkey in Asia	101 G 4	Bande, Spain, '87, 5,733	83 E 2	Bania, Africa	112 K 9	Banola, Spain, '87, 5,021	83 P 2
Bamber, N. J.	14 G 6	Banded Peak, Col.	53 E 8	Bania, Eastern Rumelia	98 G 6	Banon, France	81 L 8
Bamber Bridge, England	76 G 5	Bandelra, Brazil	71 J 6	Banialuka, Bosnia (see Banjaluka)	89 J 7	Banoraco Mountains, Santo Domingo, Puerto de (harbor), Cuba	68 D 7
Bamberg, Germany, '95, 38,940	86 N 12	Bandera (c.h.), Tex., 3,795	46 H 8	Banias (Damascus), Turkey in Asia	102 C 5	Banos Calientes, Cuba	68 K 4
Bamberg, Germany (on travel map)	74 K 4	Bandera (c.h.), Tex., 3,72	46 H 8	Banias (Lotokis), Turkey in Asia	102 C 5	Banos de Bajar, Spain	83 F 4
Bamberg (Co.), S. C.	37 F 5	Bandera Abnas, Persia, a8,000	103 F 7	Banias (Lotokis), Turkey in Asia	102 C 5	Baou, British India	104 K 8
Bamberg (c.h.), S. C., 696	37 F 5	Bandera, Argentina	72 E 9	Bantembe (tribe), Africa	112 L 10	Ban Pao, Slam	106 D 7
Bamboo, N. C., a125	36 F 2	Bander Doka, Turkey in Asia	102 H 7	Banliang (river), Africa	111 E 7	Ban Paot, Slam	106 D 10
Bamboo Creek, Anstralia, a100	115 C 4	Bander el Kelran (bay), Oman	102 P 5	Banliang (river), Africa	111 E 8	Banquet, Tex.	46 K 10
Bamboo Mountains, Mauritius	109 M 7	Banderilla, Mexico	65 K 4	Banliejo, Mount, Santo Domingo	68 E 6	Bánreue, Hungary	89 M 3
Bamborough, England	76 J 1	Bander Imran (bay), Turkey in Asia	102 J 10	Baulska, Turkey in Europe	98 C 6	Bánreue, Hungary (on travel map)	74 P 4
Bambouk (region), Africa (see Bambuk)	111 D 7	Banderita, Italy	92 J 1	Baniva (Indian tribe), Colombia	70 D 3	Bansinge, Kongo Free State	112 N 9

Bantam

INDEX TO MODERN MAPS.

Barnard

Bantam, Coon., 8400 10 B 3
 Bantam, Cape, French Indo-China 106 J 7
 Bantam, Java 116 C 8
 Bantam, O., 8350 18 B 7
 Bantam L., Conn. 10 C 3
 Ban Tassong, Slam 106 D 10
 Bantou Island, Philippine Islands 118 D 6
 Bantry, Ireland, '91, 2,021 79 U 8
 Bantry Bay, Ireland 79 B 8
 Bantwa, British India 104 B 9
 Bantu, British India (see Bantu) 104 C 6
 Ban Waogma, Slam 106 D 3
 Ban Wankam, Slam 106 D 6
 Banya, Nagy., Hungary, '90, 9,838 89 P 4
 Banyal (district), Africa 112 O 15
 Banyal (tribe), Africa (see Nyal) 112 O 14
 Banyak Islands, Dutch East India 116 A 4
 Banyoro (tribe), Africa (see Unyoro) 112 O 10
 Banyuls, France, '91, 3,119 81 J 10
 Bayumas, Java (see Banjumas) 116 C 6
 Banzville, Kongo Free State 112 M 10
 Baobeltabo Island, East India Islands 116 H 3
 Bao Cibao, Santo Domingo 68 D 6
 Baoi (district), Africa 111 B 7
 Baoat, Persia 103 E 5
 Bap, British India 104 D 6
 Bapan, Burma 106 D 4
 Bapaume, France, '91, 3,001, 80 H 2
 Bapchild, England 77 K 5
 Bap Noum, French Indo-China 106 G 9
 Bapist, Ind. Ty. 48 N 2
 Baptist, Ontario 60 G 2
 Baptist River, Canada 63 G 3
 Baptistown, N. J., a200 14 D 3
 Baptist Valley, Va. 34 P 1
 Bar (native state), Africa 111 B 7
 Bar, Le, France 81 J 11
 Bar, Montenegro (see Antivar) 98 A 6
 Bar, Russia, est. 13,434 97 F 7
 Bar, The, Scotland 78 J 4
 Bar, Turkey to Asia 101 J 2
 Bara, Africa 110 G 7
 Bara, Italy 93 C 3
 Bara (region), Madagascar 112 S 15
 Bara, Romania 98 K 1
 Bara Bank, British India (see Nawabganj) 104 H 6
 Baraba Steppe, Siberia 100 L 3
 Barabchah, Baluchistan 103 L 6
 Barabloska (steppe), Siberia (see Baraba Steppe) 100 K 3
 Baraboo (c.h.), Wis., a.c.'95, 5,484 24 G 8
 Baracaldo, Cuba 68 E 2
 Barachols, New Brunswick 62 E 3
 Barachols de Malbale, Quebec 61 H 3
 Baracoa, Cuba, '87, 18,057 69 L 4
 Baracoa, Puerto de (harbor), Cuba 68 L 4
 Barada, Neb., a100 29 J 3
 Barada, Nahr (river), Turkey in Asia 102 D 4
 Baraderes Bay, Haiti 68 B 6
 Baraderes d'Assie, Haiti 68 B 7
 Baraderes River, Haiti 68 A 7
 Baradero, Argentina, '90, 83,500 72 F 10
 Baradita, Isla (island), Mexico 64 E 5
 Baradita, Hungary (see Agte-tek) 80 M 3
 Baraga, Mich., a1100 22 D 4
 Baraga (Co.), Mich., 3,036 22 E 4
 Baragiano, Italy 94 T 13
 Barah, Afghanistan 103 O 3
 Barahona, Santo Domingo 68 D 7
 Barajagna vjeja, Cuba 68 K 4
 Barak (river), British India 104 O 7
 Barak, Persia 103 E 6
 Baraka (region, Eritrea), Africa 110 Q 6
 Baraka (French Congo), Africa 110 M 9
 Baraka (French Congo), Africa 112 J 10
 Baraka, Kongo Free State 112 O 12
 Barakal, Africa 111 J 4
 Bara Kbel, Afghanistan 103 N 4
 Baraki, Persia 103 D 6
 Bara Laeha Pass, British India 104 F 3
 Baraizoa Lake, Canada 68 M 2
 Barani, Cape (harbor), Borneo 116 D 4
 Baran, French Indo-China 106 G 9
 Baranula, Eritrea, India, '91, 5,656 104 E 7
 Baran, British India 104 F 7
 Baran, Kuh-i (Mt.), Persia 103 J 4
 Baranagore, British India, '91, 34,278 104 M 8
 Baranagore, British India (on local map) 104 N 2
 Barancones, Bay of, Trinidad 68 K 7
 Baranello, Italy 94 Q 11
 Barang, French Indo-China 106 G 9
 Barani, Africa 111 F 9
 Barano, Italy 94 R 9
 Baranof, Cape, Siberia 100 T 8
 Baranof I., Alaska 58 W 8
 Baranoroff, Russia 97 E 5
 Baranovka, Russia 97 F 6
 Baranow, Austria 80 N 1
 Baranquilla, Colombia 68 C 6
 Baranquilla, Colombia 70 C 1
 Barauvi, Russia 90 K 5
 Baranya (county), Hungary, '90, 288,218 80 K 8

Baranyavár, Hungary 80 K 6
 Barasabol, Africa 112 Q 10
 Barasambur, British India 105 J 9
 Barasat, British India 104 O 2
 Barataria, La., a175 45 J 7
 Barau, Austria 90 J 5
 Barau, Switzerland 91 F 4
 Baraua, Africa 112 S 10
 Barba, Volcano, Costa Rica 66 M 9
 Barba, Spain 83 F 4
 Barbacena, Philippine Islands 118 B 7
 Barbacena, Brazil 71 J 8
 Barbacoas, Colombia 70 B 3
 Barbacoas, Venezuela, a10,000 70 D 2
 Barbados (river), Brazil 70 F 7
 Barbados (island), Br., West Indies, '91, 182,306 68 L K 10
 Barbados, West Indies (local map of) 68 L D 12
 Barbantia, Italy 93 C 4
 Barbar (native state), Africa 111 G 8
 Barbar, Kiti, British India 104 B 4
 Barbara, Puerto (port), Chile 72 B 13
 Barbara, Miss. 43 G 9
 Barbara, Pa. 16 F 6
 Barbara Chaoel, Chile 72 C 14
 Barbauro, Italy, '81, 599 93 L 4
 Barbareta Island, Honduras 66 J 3
 Barbasa, Cape, Africa 111 B 5
 Barbastro, Spain, '87, 8,280 83 N 2
 Barbeau, Mich. 22 N 5
 Barbentane, France 81 E 11
 Barber, Ark., a125 44 D 4
 Barber (Co.), Kan., s.c.'95, 5,145 32 D 4
 Barber Block (Mt.; Dominica), West Indies 68 L A 11
 Barber Dam (place), New Brunswick 62 B 4
 Barborena, Guatemala 66 E 5
 Barbory, France 82 H 4
 Barbou, France 82 F 2
 Barberio, Italy 93 K 6
 Barberio di Mugello, Italy 93 K 6
 Barbers Mill, Ind., a100 19 F 3
 Barbers Point, Hawaii 118 J 2
 Barbersville, Ind., a225 19 F 7
 Barberton, O., n3,000 17 G 2
 Barberton, South African Republic, a10,000 113 K 3
 Barbervilla, Fla., a150 39 O 4
 Barbezuleux, France, '91, 4,104 81 E 7
 Barblson, France 82 F 4
 Barboul, Russia 97 F 8
 Barbonne, France 82 H 3
 Barbosas, Brazil 71 G 8
 Barbotan, France 81 E 9
 Barbour (Co.), Ala., 34,898 42 G 7
 Barbour (Co.), W. Va., 12,702 35 F 2
 Barboours, Pa., a375 15 J 4
 Barbourville (c.h.), Ky., 1,162 40 J 7
 Barbourville, Va., a225 34 G 4
 Barbourville, W. Va., a525 35 B 4
 Barbourville, N. Y., a100 12 M 7
 Barbra, Oreg. 52 B 1
 Barbreck, La. 45 E 5
 Barbuda Island (Br.), West Indies, a800 68 L H 6
 Barby, England 77 C 1
 Barby, Germany, '95, 5,678 85 J 14
 Barca (Turkish dependency), Africa, a300,000 109 H 1
 Barca, Africa (large scale map of) 110 M 3
 Barca, La, Mexico, '94, 8,352 65 D 3
 Barca, La (canton), Mexico, '94, 201,183 65 D 3
 Barcardia, Australia, '91, 2,482 115 G 4
 Barcarrotta, Spain, '87, 5,242 83 E 6
 Barce-lonna, Italy 94 N 13
 Barcellos (Amazonas), Brazil 70 E 4
 Barcellos (Bahia), Brazil 71 K 6
 Barcelona, La. 45 G 3
 Barcellos, Portugal, '78, 2,890 83 D 3
 Barcelona, Spain, '87, 272,481 83 P 3
 Barcelona (province), Spain, '87, 902,970 83 O 3
 Barcelona, Venezuela, '91, 12,758 70 E 1
 Barcelona, Aragua de, Venezuela, a10,000 70 E 2
 Barceloneta, Porto Rico, parish, '87, 6,183 68 A E 2
 Barceionette, France, '91, 2,009 81 M 8
 Barcena, Spain 83 H 1
 Barehe, Italy 92 J 1
 Barcheers, Tenn. 41 G 4
 Barelay, Ala. 42 E 4
 Barelay, Cape, Greenland 3 M 8
 Barelay, Ill., a300 20 F 6
 Barelay, Kan. 32 F 3
 Barelay, Md., a290 33 M 3
 Barelay, Mich., a175 22 C 5
 Barelay, O., a175 17 J 2
 Barelay, Pa., 829 15 J 3
 Barelay de Tolly Island, Low Archipelago (see Barol) 117 N 8
 Barelay Sound, British Columbia 63 E 4
 Barclaysville, N. C. 36 M 1
 Barco, Bl, Spain, '87, 6,355 83 F 2
 Barco de Avila, Spain 83 G 4
 Barcoo River, Australia 115 G 4
 Barcos, Punta de los (point), Cuba 68 B 3
 Barcs, Hungary 89 J 6
 Barcs, Hungary (on travel map) 74 N 6
 Bard, Iceland 58 P 2
 Bard, Ia. 28 L 5
 Bard, Italy (see Bara) 93 C 3
 Bard, Port, Italy (see Bara) 93 C 3
 Bard, Pa. 16 E 7

Bardai, Africa 110 L 5
 Bardenas, Eaa (district), Spain 83 L 2
 Bardara, Africa, a1,200 112 R 10
 Bardfield, Great, England 77 J 3
 Bard Head, Scotland 78 N 3
 Bard, British India 104 J 3
 Bard, Italy 93 G 5
 Barduey, England 76 M 6
 Bard, Italy (see Bara) 93 C 3
 Bardo Ely (river), Norway 95 L 2
 Bardolino, Italy, '81, 950 20 D 4
 Bardolph, Ill., 447 20 D 4
 Bardonia, N. Y., a100 11 N 13
 Bardonnechia, Italy 93 A 4
 Bardowick, Germany 85 F 11
 Bardowil, Sebha (lake), Egypt 110 P 3
 Bardsdale, Cal. 57 G 8
 Bardsy Island, Wales (see Yuys Enlli) 76 C 7
 Bardsown, Ark., a275 44 M 3
 Bardsown (c.h.), Ky., 1,524 40 E 5
 Bardsown Jc., Ky., a150 40 E 5
 Bardwan, British India (see Burdwan) 104 L 8
 Bardwell, England 77 L 1
 Bardwell (c.h.), Ky., 578 40 B 3
 Bardwells Ferry, Mass. 8 C 2
 Bardbluff, Wis. 24 F 6
 Bardell, Tenn. 41 J 3
 Bardges, France 81 F 10
 Bardges-les-Bains, France (see Bardges) 81 F 10
 Bare Hills, Del. 33 F 4
 Bareilly, British India (see Bareilly) 104 G 5
 Barela, Col. 53 K 8
 Barell, Central India Agency, British India 104 G 8
 Barell (and cantonment), North-west Provinces, British India, '91, 121,039 104 G 5
 Barella, Africa 111 B 7
 Barenborg, Germany, '95, 576 85 G 8
 Barenborg (Mt.), Switzerland 91 K 5
 Barentin, France, '91, 4,418 82 B 1
 Barents (explorer), July, 1594, Arctic Region 3 J 2
 Barents, Cape, Franz Josef Land 3 B 2
 Barents and Ryp (explorers), 1596, Arctic Region 3 L 4
 Barents Bay, Arctic Region 3 K 2
 Barents Island, Spitzbergen 3 O 9
 Barents Sea, Arctic Region 3 L 3
 Barentz, commonly spelled Barents 103 E 2
 Baressa, Italy 92 B 8
 Bar-es-Sad, Arabia 102 K 8
 Barerville, Pa., a300 15 K 6
 Barfarush, Persia (see Bal-frush) 103 E 2
 Barfield, Ala. 42 F 4
 Barfield, Ark. 44 N 3
 Barfield Sta., Mo. 31 L 11
 Barfleur, France 80 D 3
 Barfleur, France (on travel map) 74 D 4
 Barford, England 77 A 2
 Barford, Lutite, England 77 F 2
 Barfrestone, England 77 N 6
 Barfrush, Persia (see Bal-frush) 103 E 2
 Barfarush, Persia (see Bal-frush) 103 E 2
 Barga, Italy, a3,000 93 J 6
 Bargab, Persia 103 G 7
 Bargaintowa, N. J., a200 14 F 8
 Bargal, Africa 110 T 8
 Large, Italy, '81, 2,074 93 B 5
 Bargemon, France 81 H 11
 Bargas Springs, W. Va. 35 E 5
 Bargasville, Ind., a100 19 D 5
 Bargeton, Tenn. 41 D 3
 Barzi, British India 104 H 8
 Bargraun, British India 104 L 4
 Bargusiu, Siberia, est. 1,548 100 O 3
 Barh, British India, '91, 12,363 104 K 7
 Barhaj, British India, '91, 11,421 104 J 6
 Barham, Ark. 44 F 7
 Barham, England 77 M 6
 Barhamsville, Va., a200 34 K 6
 Barbanpur, British India, '91, 32,252 104 E 9
 Bar Harbor, Me., a2,000 6 G 7
 Barhlya, British India 104 L 7
 Barl, Bagrui, Africa 119 K 7
 Barl, British India, '91, 12,092 104 F 6
 Barl, Dutch East India 116 F 6
 Barl (tribe), Equatorial Province, Africa 112 O 9
 Barl, Italian North East Africa, Africa 112 S 9
 Barl, Italy, '81, town, 58,266; commune, 69,575; '95, commune, est. 77,300 94 V 12
 Barl (province), Italy, '81, 679,495; '95, est. 798,758 94 U 13
 Barla, British India 104 E 8
 Barla, French Indo-China 106 H 9
 Barla (river), Venezuela 70 D 3
 Barlay, Puerto de (harbor), Cuba 68 K 3
 Barl Doab (region), British India 104 D 4
 Barik, Algeria 111 H 2
 Barile, Italy 94 T 13
 Barlima Arm, Venezuela 70 F 2
 Barlima Island, Venezuela 70 E 2
 Barlima Point, Venezuela 70 E 2
 Barlima Rio (river), Venezuela 70 E 2

Barlima Sand, Venezuela 70 E 2
 Barlim-olum, Persia 103 F 2
 Barlinas, Venezuela 70 D 2
 Barling, Cape, Arctic Region 3 D 8
 Barling, Cape, Canada 59 G 2
 Barlog, Me., town, 273 6 C 5
 Barlog, Mo., 266 30 H 4
 Barlingcross, Ark. 112 M 10
 Barlingcross, Ark. 44 I 5
 Barling, Austria 90 F 3
 Barling Island, Marshall Is. (see Namorik) 117 L 4
 Barling Land, Arctic Region 3 E 8
 Barling Land, Canada 59 F 2
 Barlingo, Lake, Africa 112 Q 10
 Barlipada, British India 104 L 9
 Barisal, British India, '91, 15,482 104 N 8
 Barisan Mountains, Sumatra 116 B 5
 Barisciano, Italy 94 P 10
 Barisis, France 82 G 1
 Barito River, Borneo 116 D 5
 Ba River, Fiji 117 A 3
 Barj-Bu-Avery, Algeria 111 H 2
 Barjols, France, '91, 2,378 81 G 11
 Barka, Oman 102 O 5
 Burkada, Ark. 44 J 7
 Barkaker, Norway 95 C 3
 Barkalur, British India 105 E 13
 Bärkensjö (lake), Sweden 95 J 6
 Barker, Ark., a100 44 E 7
 Barker, Mont. 49 F 2
 Barker, N. Y., a200 13 E 5
 Barker, N. C. 36 C 4
 Barker, Wis., a.c.'95, 132 24 B 4
 Barkercreek, Mich. 23 L 8
 Barker Hill, Mass. 9 B 2
 Barkers Branch, N. J. 14 F 5
 Barkersville, N. Y., a200 12 O 5
 Barkerville, British Columbia 63 F 3
 Barkville, Pa., a200 16 C 4
 Barkhalu, Tibet 107 D 3
 Barkham, England 77 D 5
 Barkhamsted, Conn., place, a450; town, 1,130 10 D 2
 Barkhill, Md. 33 H 2
 Barkin, Arctic Region 3 F 1
 Barklu, Siberia 100 Q 1
 Barking (Essex), England, '91, 14,301 77 H 4
 Barking (suburb of London), England (on local map) 75 P 13
 Barking (Suffolk), England 77 L 2
 Barking Level, England 75 P 14
 Barking Side, England 77 H 4
 Bark Lake, Ontario 60 H 2
 Barkley, Miss. 43 G 10
 Barkley, Mo. 30 J 5
 Barkly East, Cape Colony, '91, 876 113 H 6
 Barkly East (district), Cape Colony, '91, 8,207 113 H 6
 Barkly West, Cape Colony, '91, 1,034 113 G 5
 Barkly West (district), Cape Colony, '91, 17,487 113 G 4
 Bark Mountains, Canada (see Breh Mountains) 63 H 2
 Barkoma, Liberia 111 D 9
 Bark Point, Bay, Wis. 24 D 1
 Bark Pt., Wis. 24 D 1
 Bark R., Wis. 24 C 11
 Bark R., Wis. 24 E 10
 Bark River Sta., Mich. 22 G 6
 Barksdale, S. C. 37 D 2
 Barksdale, Tex., a200 47 G 8
 Barksdale Sta., Va. 34 E 7
 Barkul, Chinese Empire, a4,000 107 E 2
 Barkut Mountains, Afghanistan 103 J 3
 Barkville, Mich., a700 22 F 6
 Barlassina, Italy 93 G 3
 Bar-le-Duc, France, '91, 18,761 82 L 3
 Bar-le-Duc, France (on travel map) 74 G 4
 Bark Mountans, Australia 115 C 5
 Barlee, Mount, Australia 115 D 4
 Barlee Mountains, Australia 115 M 4
 Barlee Springs, Australia 115 D 5
 Barletta, Italy, '81, 31,994 94 U 12
 Barley, England 77 H 2
 Barley, Va. 24 H 7
 Barley Cove, Ireland 79 B 9
 Barilo (tribe), Liberia 111 D 9
 Barling, England 77 K 4
 Barlog, Miss. 43 C 7
 Barlow, N. Dak. 26 E 2
 Barlow, O., a150 18 G 6
 Barlow, Oreg., a250 52 C 1
 Barlowend, Ala., a175 42 B 8
 Barlow (City, Ky., a100 40 B 2
 Barmanagwa, Africa 111 G 7
 Barmaqirila, Liberia 111 D 9
 Barnebek, Germany 87 L 33
 Barne, Germany, '95, 127,002 86 K 5
 Barne, Germany (on travel map) 74 H 3
 Barner, British India 104 C 7
 Barnewaten, Africa 112 R 9
 Barnmouth, Wales, '91, 2,045 76 D 7
 Barnmouth, Wales (on travel map) 74 B 2
 Barnstedt, Germany, '95, 2,995 85 E 10
 Barn, The (Mt.), Salot Helena 109 F 7
 Barn, W. Va. 35 D 5
 Barou, Ireland 79 C 5
 Barnab Cape, Alaska 58 N 8
 Barnaby River (place), New Brunswick 62 D 3
 Barnagar, British India, '91, 10,261 104 E 8
 Barnard, Ind., a100 19 C 5

INDEX TO MODERN MAPS.

Barnard

Barunj

Barnard, Kab., a150	32 E 2	Baronasi, Italy, '81, 3,572	94 V 9	Barred Springs, Va.	34 B 7	Barsuki, Desert of, Central Asia	100 J 4
Barnard, Mo., 427	30 C 4	Baronoff Island, Alaska (see Baranoff)		Barre Plains, Mass., village, s.c.'95, 120	8 F 3	Barsur, British India	105 II 10
Barnard, N. C.	36 D 3	Baron Range, Australia	115 D 4	Barrett, Mount, Australia	115 D 3	Bar-sur-Aube, France, '91, 4,342	82 K 4
Barnard, Vt., town, 918	7 D 8	Baron von Müller, Lake, Australia	115 D 5	Barrett, Cal.	56 J 2	Bar-sur-Ornain, France (see Bar-le-Duc)	82 L 3
Baroad Castle, England, '91, 4,341	76 J 3	Barotia, Africa	110 M 7	Barrett, Kan.	32 F 2	Bar-sur-Seine, France, '91, 3,237	82 J 4
Barnad Crossing, N. Y.	13 A 7	Barosa, Spain (see Barrosa)	83 G 8	Barrett, Minn., s.c.'95, 193	25 B 4	Bar-sur-Selae, France (on travel map)	74 F 4
Barnau, Germany	86 N 15	Baros Point, Celebes	116 E 5	Barrett, Wyo.	50 P 5	Bart, Ky.	40 G 7
Barnaul, Siberia, est.17,484	100 L 4	Barossa, Spala (see Barrosa)	83 G 8	Barretts Jc., Mass.	8 E 4	Bart, Pa., a300	15 K 7
Bar Nauzad, Afghanistan	103 L 3	Barot, Hungary	89 R 5	Barrettsville, Ark.	44 J 5	Bart, Germany, '95, 1,495	87 D 33
Barnegat, N. J., a1,000	14 H 6	Baroter Gebirge (Mts.), Hungary	89 R 5	Barrettsville, Ga.	38 C 3	Bartenstein (Württemberg), Germany	86 O 10
Barnegat City, N. J.	14 H 6	Barotse-Mabunda (region), Africa	112 N 15	Barretville, Tenn.	41 B 4	Bartenstein (Ostprussen), Germany, '95, 6,337	87 D 32
Barnegat City Jc., N. J.	14 H 7	Barotse-Mabunda (region), Africa	112 N 15	Barthead (town), Scotland, '91, 8,215	78 G 8	Barterena, Mexico	65 II 1
Barnegat Inlet, N. J.	14 H 6	Barrett, Mont.	49 H 3	Barthead (town), Scotland (on local map)	78 B 2	Barterville, Ky., a100	49 H 4
Barnegat Park, N. J., a175	14 H 6	Barrow Island, Australia	115 A 4	Barthill, Scotland	78 G 9	Bartfa, Hungary (see Bartfeld)	89 N 2
Baroghat Pier, N. J.	14 H 6	Barroca, Mexico	64 E 4	Barth, N. Dak.	26 G 3	Bartfeld, Hungary, '90, 5,069	89 N 2
Barnoville, N. Y., a150	12 O 6	Bar Point, Ontario	23 Q 9	Barth, Ontario, '91, 5,550	60 F 3	Bartfeld, Hungary (on travel map)	74 P 4
Barnes, Ala.	42 F 1	Barquisimeto, Venezuela, '91, 31,476	70 D 2	Barthe Island (place), Ontario	60 C 2	Bartfield, Hungary	62 O 3
Barnes, Fla.	39 L 3	Barr, Col.	53 J 3	Barthier Island, Great, New Zealand	117 F 2	Bartfield, Hungary	109 G 2
Barnes, Ind.	19 E 7	Barr, Germany, '90, 5,678	86 Q 5	Barrier Island, Little, New Zealand	117 F 2	Barth (explorer's route), Africa	85 D 16
Barnes, Ia., a150	28 II 5	Barr, Ill., a100	21 E 7	Barrier Range, Australia	115 G 6	Barth, Germany (on travel map)	74 L 1
Barnes, Kan., s.c.'95, 379	22 F 2	Barra (kingdom), Africa (see Bar)	111 B 7	Barrier Reefs, Great (coral reef), Australia	115 H 3	Barthency, Tenn., a100	41 O 2
Barnes, La.	45 G 2	Barra, Brazil	71 J 6	Barriles Passage, Porto Rico	68½ J 2	Bartholdi, S. Dak.	27 F 3
Barnes, N. Y., a125	13 II 7	Barra, Italy, '81, 8,464	90 Q 13	Barrilla, La (bay), Mexico	65 M 5	Bartholomäussee (lake), Germany (see Königsee)	86 R 16
Barnes, N. Dak.	26 F 2	Barra, Italy (on local map)	94 T 9	Barrillas, Guatemala	66 D 4	Bartholomew (river), Brazil	71 II 7
Barnes (Co.), N. Dak., 7,045	26 F 2	Barra (island), Scotland, '91, 2,131	78 B 5	Barrington (Cambridge), England	77 II 2	Bartholomew (Co.), Ind., 23,867	19 E 6
Barnes, Pa., a300	16 E 3	Barraes, Argentina, '90, a6,000	72 F 13	Barrington (Gloucester), England	77 A 2	Bartholomew Bayou, Ark.	44 J 7
Baroes, S. C.	37 L 3	Barrackpur, British India, '91, 35,647	104 M 8	Barrington (Gloucester), England	77 A 2	Bartholomew River, New Brunswick	62 O 3
Baroboro, Pa., a900	16 E 5	Barrackpur, British India (on local map)	104 N 2	Barrington, Ga.	38 II 9	Bartibog, New Brunswick	62 C 2
Baroburg, O., a525	18 A 6	Barrackville W. Va., a300	35 F 1	Barrington, Ill., '98, a1,200	20 J 1	Bartibog River, New Brunswick	62 D 2
Barnes Corpsers, N. Y., a500	12 L 4	Barracouta, Siberia	107 P 1	Barrington, N. H., town, 1,408	7 K 10	Bartibog River, New Brunswick	62 D 2
Barnes Creek, La.	45 C 5	Barracouta Point, Africa	112 R 14	Barrington, N. Y., a200	13 II 6	Bartica, British Guiana	70 F 2
Barnes Cross Roads, Ala.	42 F 7	Barrada de Corda, Brazil	71 H 5	Barrington, Nova Scotia	62 D 6	Bartia, Turkey in Asia	101 E 2
Barnes Mills, W. Va.	35 J 2	Barrada de Alvarado (bar), Mexico	65 L 5	Barrington, R. I., town, 1,461	10 K 2	Bartia (river), Turkey in Asia	101 E 2
Barnes Park, West, England	75 M 15	Barra de Cazonca (bar), Mexico	65 J 3	Barrington Center, R. I.	10 K 3	Bartiere, Mount, Australia	115 II 3
Barnes Sound, Fla.	39 P 13	Barra de Chavarría (bar), Mexico	65 J 1	Barrington Sta., N. H.	7 F 10	Bartlesville, Ind. Ty., a200	48 L 1
Barnesville, Ala.	42 A 2	Barra del Bravo (bar), Mexico	64 L 5	Barrington, Australia	115 G 5	Bartlett, Ill., 263	20 J 1
Barnesville, Ga., 1,830	38 C 5	Barra del Tordo (bar), Mexico	65 K 6	Barrio Nuevo, Porto Rico	68½ E 2	Bartlett, Ia., s.c.'95, 110	28 B 6
Barnesville, Md.	33 H 3	Barra de Nautla (bar), Mexico	65 K 3	Barrios, Puerto, Guatemala	60 G 4	Bartlett, Kan., a250	32 G 4
Barnesville, Minn., s.c.'95, 1,238	25 A 3	Barra de San Matheus, Brazil	71 K 7	Barrit, Denmark	88 F 5	Bartlett, Mo., a300	31 K 10
Barnesville, New Brunswick	62 D 4	Barra de Santa Ana (bar), Mexico	64 M 8	Barron, Oreg.	52 C 4	Bartlett (c.h.), Neb., a150	29 F 2
Barnesville, N. C.	36 L 6	Barra de Santa Ana (bar), Mexico	64 M 8	Barron (Co.), Wis., s.c.'95, 20,122	24 C 4	Bartlett, N. H., town, 1,247	7 J 6
Barnesville, O., '90, 3,207	17 H 4	Barra de Santecomapan (bar), Mexico	65 M 5	Barron (c.h.), Wis., s.c.'95, 1,204	24 C 4	Bartlett, N. Y., a350	12 M 5
Barnesville, Va.	34 F 7	Barra de Tampico, Mexico	65 J 1	Barron, Wis., s.c.'95, 20,122	24 C 4	Bartlett, N. Dak.	26 F 1
Barnet, Chipping, England, '91, a5,000	77 G 4	Barra de Tanguijo (bar), Mexico	65 J 2	Barron (c.h.), Wis., s.c.'95, 1,204	24 C 4	Bartlett, O., a275	18 G 6
Barnet, East, England	77 G 4	Barra de Teocolutla (bar), Mexico	65 K 3	Barrona, Australia	115 II 6	Bartlett, Tex., a300	41 B 4
Barnet, Vt., town, 1,897	7 F 5	Barra de Tonalá (bar), Mexico	64 M 8	Barronett, Wis., a225	24 C 3	Bartlett, Tex., a800	46 K 7
Barnethy le Wold, England	76 M 5	Barra do Rio de Contas (bar), Brazil	71 K 6	Barros, Porto Rico, parish, '87, 11,660	68½ E 3	Bartlett, Tenn., a300	41 B 4
Barnett, Ga., a150	38 F 5	Barra do Rio Negro, Brazil (see Manões)	70 E 4	Barros, Rio (river), Porto Rico	68½ E 2	Bartlett, Va., a150	29 F 2
Barnett, Ill.	21 F 7	Barra Falsa (cape), Africa	113 M 2	Barrosa, Spain	83 G 8	Bartlett, Va., a150	29 F 2
Barnett, Ind. Ty.	48 L 5	Barragan, Laguna (lake), Argentina	72 F 13	Barroui (Dominica), West Indies	68½ A 12	Bartlett, Va., a150	29 F 2
Barnett, Miss.	43 G 7	Barra Juan Angel (bar), Mexico	65 K 4	Barrow, Point, Alaska	58 L 1	Bartlett, Va., a150	29 F 2
Barnett, Mo.	31 G 8	Barrak Island, Arabia	102 L 9	Barrow (Chester), England	76 N 4	Bartlett, Va., a150	29 F 2
Barnetford, Port, Molucna Is.	116 G 5	Barra Laguna Verde (bar), Mexico	65 K 4	Barrow (Suffolk), England	77 K 1	Bartlett, Va., a150	29 F 2
Barnveld, Netherlands, commune, '94, est.7,454	84 G 4	Barralito, Ky.	40 E 4	Barrow, Ill., a100	21 E 6	Bartlett, Va., a150	29 F 2
Barnveld, Wis., a300	24 G 8	Barra Mansa, Brazil	71 J 8	Barrow, River, Ireland	79 G 5	Bartlett, Va., a150	29 F 2
Barnvelt Island, Chile	72 D 15	Barranca, Mex.	55 K 2	Barrow-in-Furness, England, '91, 51,712	76 E 4	Bartlett, Va., a150	29 F 2
Barnville, France	80 D 3	Barranca, Peru	70 B 4	Barrow-in-Furness, England (on travel map)	74 C 1	Bartlett, Va., a150	29 F 2
Barney, Ga.	38 D 10	Barranca, Mount, Santo Domingo	68 D 6	Barrow Island, Low Archipelago (see Vana-vana)	117 N 9	Bartlett, Va., a150	29 F 2
Barney, Ia.	28 F 5	Barranca Grande, Santo Domingo	68 F 6	Barrow Point, Madagascar	112 R 16	Bartlett, Va., a150	29 F 2
Barney, N. Mex.	55 M 2	Barranca, Punta (point), Porto Rico	68½ G 4	Barrowa Cataract, Sir J., Dutch Guiana	71 F 3	Bartlett, Va., a150	29 F 2
Barney, N. Dak.	26 G 3	Barranca Alto (lake), Brazil	71 F 7	Barrowa Creek (telegraph station), Australia	115 E 4	Bartlett, Va., a150	29 F 2
Barneya River (place), Nova Scotia	62 G 4	Barranco, Punta de (point), Cuba	68 B 2	Barrowa Store, Va.	34 H 7	Bartlett, Va., a150	29 F 2
Barneys River, Lower (place), Nova Scotia	62 G 4	Barranquilla, Colombia, '92, a15,000	70 C 1	Barrow Strait, Arctic Region	3 F 8	Bartlett, Va., a150	29 F 2
Barobart, Oreg.	52 G 1	Barranquitas, Porto Rico, parish, '87, 5,735	68½ E 3	Barrow Strait, Canada	59 L 2	Bartlett, Va., a150	29 F 2
Barobill, Ill., a100	21 J 9	Barras, Brazil	71 J 4	Barrowsville, Mass., village, s.c.'95, 244	9 D 5	Bartlett, Va., a150	29 F 2
Barobill, O., 969	17 II 4	Barrasal, Porto Rico	68½ G 2	Barrs Mill, Ala.	42 F 7	Bartlett, Va., a150	29 F 2
Barolin (district), Germany	85 G 18	Barra San Pedro y San Pablo (bar), Mexico	64 N 8	Barr Smith Range, Australia	115 C 5	Bartlett, Va., a150	29 F 2
Baroitz, Pa., a175	15 II 6	Barra Soto la Marina (bay), Mexico	64 K 5	Barrua, Africa	110 K 7	Bartlett, Va., a150	29 F 2
Barokop, Denmark	88 II 7	Barra Soto la Marina (bay), Mexico	64 N 8	Barruda, Arabia	102 J 4	Bartlett, Va., a150	29 F 2
Barooa, Cuba	68 D 1	Barra Soto la Marina (bay), Mexico	64 N 8	Barry, Ill., 1,354	21 O 6	Bartlett, Va., a150	29 F 2
Barnoldswick, England, '91, 4,131	76 II 5	Barra Soto la Marina (bay), Mexico	64 N 8	Barry, Kan.	32 F 3	Bartlett, Va., a150	29 F 2
Barow, Germany	87 D 25	Barra Soto la Marina (bay), Mexico	64 N 8	Barry (Co.), Mich., 23,783	23 L 12	Bartlett, Va., a150	29 F 2
Baro Point, Salot Helena	109 F 6	Barra Soto la Marina (bay), Mexico	64 N 8	Barry, Minn.	25 A 4	Bartlett, Va., a150	29 F 2
Barshoro, N. J., a255	14 D 6	Barra Soto la Marina (bay), Mexico	64 N 8	Barry, Mo., a100	30 C 6	Bartlett, Va., a150	29 F 2
Barshley, England, '91, 35,427	76 J 5	Barra Soto la Marina (bay), Mexico	64 N 8	Barry (Co.), Mo., 22,943	31 K 11	Bartlett, Va., a150	29 F 2
Barshley, Ky.	40 A 6	Barra Soto la Marina (bay), Mexico	64 N 8	Barry, Pa., a450	15 K 5	Bartlett, Va., a150	29 F 2
Barstable (Co.), Mass., s.c.'95, 27,654	8 N 6	Barra Soto la Marina (bay), Mexico	64 N 8	Barry, Wash.	51 F 2	Bartlett, Va., a150	29 F 2
Barstable (c.h.), Vils., s.c.'95, town, 4,055; vill., 600	8 N 6	Barra Soto la Marina (bay), Mexico	64 N 8	Barry and Cadoxton, Wales, '91, 13,268	75 F 11	Bartlett, Va., a150	29 F 2
Barstable Harb., Mass.	8 O 6	Barra Soto la Marina (bay), Mexico	64 N 8	Barrydale, Cape Colony, '91, 352	113 E 7	Bartlett, Va., a150	29 F 2
Barstable, England, '91, 13,058	75 E 11	Barra Soto la Marina (bay), Mexico	64 N 8	Barryfway Polnt, Newfoundland	62 II 6	Bartlett, Va., a150	29 F 2
Barstable, England (on travel map)	74 B 3	Barra Soto la Marina (bay), Mexico	64 N 8	Barry Island, Wales	75 F 11	Bartlett, Va., a150	29 F 2
Barnstable Bay, England	75 D 11	Barra Soto la Marina (bay), Mexico	64 N 8	Barry Mt., Pa.	15 J 6	Bartlett, Va., a150	29 F 2
Barnstead, N. H., town, 1,264	7 J 9	Barra Soto la Marina (bay), Mexico	64 N 8	Barry's Head, Ireland	73 E 8	Bartlett, Va., a150	29 F 2
Barston, England	77 J 3	Barra Soto la Marina (bay), Mexico	64 N 8	Barrytown, N. Y., a150	23 L 10	Bartlett, Va., a150	29 F 2
Barston, Neb., a300	29 H 3	Barra Soto la Marina (bay), Mexico	64 N 8	Barryville, Mo.	30 G 5	Bartlett, Va., a150	29 F 2
Barnstorf, Germany, '95, 898	85 G 8	Barra Soto la Marina (bay), Mexico	64 N 8	Barryville, N. Y., a300	11 N 9	Bartlett, Va., a150	29 F 2
Barnua, Col.	53 H 3	Barra Soto la Marina (bay), Mexico	64 N 8	Barryville, O., a225	17 H 3	Bartlett, Va., a150	29 F 2
Barnum, Ia., s.c.'95, 184	28 E 3	Barra Soto la Marina (bay), Mexico	64 N 8	Bars (comitat), Hungary, '90, 152,910	89 K 3	Bartlett, Va., a150	29 F 2
Barnum, Minn., s.c.'95, 289	25 E 3	Barra Soto la Marina (bay), Mexico	64 N 8	Barsac, France, commune, '91, 2,998	81 E 8	Bartlett, Va., a150	29 F 2
Barnum, Tex., a250	46 N 7	Barra Soto la Marina (bay), Mexico	64 N 8	Barschwilf, Switzerland	91 E 2	Bartlett, Va., a150	29 F 2
Barnum, Wis.	24 E 8	Barra Soto la Marina (bay), Mexico	64 N 8	Barschwilf, Switzerland	91 E 2	Bartlett, Va., a150	29 F 2
Barnumton, Mo.	31 G 8	Barra Soto la Marina (bay), Mexico	64 N 8	Barschwilf, Switzerland	91 E 2	Bartlett, Va., a150	29 F 2
Barnwell (Co.), S. C., 44,613	37 F 5	Barra Soto la Marina (bay), Mexico	64 N 8	Barschwilf, Switzerland	91 E 2	Bartlett, Va., a150	29 F 2
Barnwell (c.h.), S. C., 937	37 F 5	Barra Soto la Marina (bay), Mexico	64 N 8	Barschwilf, Switzerland	91 E 2	Bartlett, Va., a150	29 F 2
Barnwell I., Ga.	38 G 1	Barra Soto la Marina (bay), Mexico	64 N 8	Barschwilf, Switzerland	91 E 2	Bartlett, Va., a150	29 F 2
Baroach, British India (see Broach)	104 D 9	Barra Soto la Marina (bay), Mexico	64 N 8	Barschwilf, Switzerland	91 E 2	Bartlett, Va., a150	29 F 2
Baroda, British India	104 F 7	Barra Soto la Marina (bay), Mexico	64 N 8	Barschwilf, Switzerland	91 E 2	Bartlett, Va., a150	29 F 2
Baroda (and cantonment), British India, '91, 116,420	104 D 8	Barra Soto la Marina (bay), Mexico	64 N 8	Barschwilf, Switzerland	91 E 2	Bartlett, Va., a150	29 F 2
Baroda, Mich., a275	23 II 14	Barra Soto la Marina (bay), Mexico	64 N 8	Barschwilf, Switzerland	91 E 2	Bartlett, Va., a150	29 F 2
Baroeng I., Dutch East India	116 D 6	Barra Soto la Marina (bay), Mexico	64 N 8	Barschwilf, Switzerland	91 E 2	Bartlett, Va., a150	29 F 2
Baroghil Pass, British India	104 D 1	Barra Soto la Marina (bay), Mexico	64 N 8	Barschwilf, Switzerland	91 E 2	Bartlett, Va., a150	29 F 2
Barolong (tribe), Africa	113 F 3	Barra Soto la Marina (bay), Mexico	64 N 8	Barschwilf, Switzerland	91 E 2	Bartlett, Va., a150	29 F 2
Barombi, Africa	112 J 9	Barra Soto la Marina (bay), Mexico	64 N 8	Barschwilf, Switzerland	91 E 2	Bartlett, Va., a150	29 F 2
Baron, Ind. Ty.	48 N 3	Barra Soto la Marina (bay), Mexico	64 N 8	Barschwilf, Switzerland	91 E 2	Bartlett, Va., a150	29 F 2
Baroncourt, France	82 M 2	Barra Soto la Marina (bay), Mexico	64 N 8	Barschwilf, Switzerland	91 E 2	Bartlett, Va., a150	29 F 2
Baronia, Castel, Italy	94 S 12	Barra Soto la Marina (bay), Mexico	64 N 8	Barschwilf, Switzerland	91 E 2	Bartlett, Va., a150	29 F 2

Barun-anity (province), Mougou-lia	107 J 2
Barun-zasak, Tibet	107 F 3
Barus, Sumatra	116 A 4
Baruth, Germany, '95, 2,029	85 H 18
Barvancos, Porto Rico	68½ E 3
Barvas (upper and Lower), Scotland, '91, 554	78 D 3
Barvaux, Belgium, '90, 1,091	84 G 8
Barve, Germany	85 G 7
Barvoklia, Russia	97 L 7
Barwa, British India	104 K 8
Bärwalde in Pommern, Germany, '95, 2,337	87 E 23
Bärwalde-in-the-Neumark, Germany, '95, 3,846	85 G 20
Barwardi, British India	104 E 8
Barwari (tribe), Africa	113 A 4
Barwick, England	75 G 12
Barwick, Ca.	38 D 10
Barwon, Australia, a100	115 A 2
Barwou Head, Australia	115 B 2
Bas, Ile de (Island), France	80 A 4
Basn (tribe), Africa	111 H 9
Basa-Komi (native state), Africa (see Nupe)	111 H 5
Basal, Turkey in Asia	101 L 7
Basalt, Cal., a500	53 E 4
Basalt, Idaho, a250	50 G 6
Basalt Peak, Cal.	57 G 7
Basal, Russia	97 K 8
Basan, Novo, Russia	97 H 6
Basangka (tribe), Africa	112 L 10
Basarjka, Bulgaria (see Bazar-dzhil)	98 K 25
Baschi, Italy	94 M 9
Baschuch, England	76 G 7
Bascho, Ill., 327	20 C 5
Basco, Santo Domingo de, Philippine Islands	118 C 1
Basco, Wis.	24 H 9
Bascohel, Ga., a100	38 C 3
Bascole, England	77 B 1
Bascom, Fla., a150	39 F 1
Bascom, Ca.	38 H 6
Bascom, O., a225	17 D 2
Bascomville, S. C.	37 G 7
Basconán, Cape, Chile	72 C 9
Bascoles, Belgium, '90, 4,257	84 C 7
Baschow Range, Australia	115 E 5
Basel, Switzerland, '93, est.75-114	91 E 2
Basel (canton), Switzerland, '94, est.144,283	91 F 2
Basel, Switzerland (on travel map)	74 H 5
Baseli (tribe), Africa (see Sumbe)	112 K 13
Baselle, Italy, '81, 3,888	94 R 12
Base Line, Ariz.	55 C 5
Base Line, Ark.	44 J 5
Base Line, Cal.	53 A 4
Base Line, Col.	53 C 3
Base Line, Fla.	39 L 2
Base Line, Idaho	50 F 6
Base Line, Ill.	21 F 9
Base Line, Ind.	19 C 8
Base Line, Ia.	45 G 5
Base Line, Mich.	23 L 13
Base Line, Mont.	49 G 4
Base Line, Neb.	29 E 3
Base Line, N. Mex.	55 K 4
Base Line, Okla.	48 C 7
Base Line, Okla.	48 D 6
Base Line, Oreg.	52 F 1
Base Line, Utah	54 M 2
Basel Land (canton), Switzerland, '88, 61,941; '94, est. 63,873	91 F 2
Basel Stadt (canton), Switzerland, '88, 73,749; '94, est.80,410	91 E 2
Basenga (tribe), Africa	112 O 14
Basentello (river), Italy	94 U 13
Basento (river), Italy	94 U 13
Base Sta., N. H.	7 J 5
Basey, Philippine Islands, '87, 12,155	118 F 7
Basford, England, '91, 30,383	76 K 7
Basford, Neb.	29 H 2
Basbakerd (province), Persia	103 G 7
Basbam, Ala.	42 C 2
Basbam, Va.	34 C 6
Basban, Kan.	32 D 3
Basbaw, Wis.	24 C 3
Basbee Channel, Asia	100 P 6
Basbee River, Cape Colony	113 J 7
Basbers Hill, N. Y.	11 N 9
Basbi, Persia	103 D 6
Basbi Islands, Oceania	114 D 2
Basbi-lange (tribe), Kongo Free State (see Batuba)	112 N 12
Basbimba (tribe), Africa	112 K 15
Basbin, Persia	103 H 8
Basbikan, Turkey in Asia, at 7,000	101 K 3
Basbikend, Turkey in Asia	101 J 2
Basbi Khan, Turkey in Asia	101 E 3
Basbokol (Erzerum), Turkey in Asia	101 J 3
Basbokol (Sivas), Turkey in Asia	101 G 3
Basb Nurashin, Russia	96 J 8
Basbi, Persia	103 D 6
Basbukulumbe (tribe), Africa	112 N 14
Baschua Bay, Ia.	45 K 8
Baschush, Hungary (see Bazias)	89 N 7
Basie City, Va., a1,475	34 F 4
Basiento (river), Italy (see Bamento)	94 U 13
Basli, O., 406	18 E 5
Baslian (province), Philippine Islands, '87, 600	118 D 10

Basilan Island, Philippine Islands	118 D 10
Basilan Strait, Philippine Islands	118 D 9
Basil Creek, Ind. Ty.	48 N 4
Basilicos, Hagios, Greece	99 M 3
Basilica di San Stefano, Italy	92 E 12
Basilicata (compartimento), Italy, '81, 524,504; '95, est. 546,600	94 T 13
Basilisk Harbor, Santa Cruz Is.	117 H 7
Basim, British India, '91, 12,389	105 F 9
Basin, Idaho, a150	50 F 7
Basin, Miss.	43 G 9
Basin, Mont., a1,500	49 D 3
Basin, Neb.	29 E 1
Basin (c.h.), Wyo.	50 L 5
Basin Creek, Cal.	53 A 6
Basin Depot, Ontario	60 G 2
Basing, Old, England	77 G 5
Basinstoke, England, '91, 7,960	77 C 5
Basinstoke, England (on travel map)	74 D 3
Basinstoke Canal, England	77 D 5
Basinaki, Mont.	49 K 3
Basirbat, British India, '91, 15,109	104 M 7
Basiro, Africa	111 G 8
Basit, Ras el (cape), Turkey in Asia	101 F 5
Baskagehan L., Me.	6 H 4
Baska, Turkey in Asia	101 J 3
Baskatong, Lake, Quebec	61 C 5
Baskerville, Va.	34 G 7
Basket Dome, Cal.	56 K 4
Baskett, Ky., a150	40 B 5
Baskling Ridge, N. J., a575	14 F 3
Basklont, La.	45 F 2
Baskuncbak, Russia	96 J 6
Basla, British India	105 H 9
Basle, Switzerland (see Basel)	91 E 2
Basman Kub (Mt.), Persia	103 H 6
Baso, Abyssinia	110 Q 8
Baso (tribe), Africa	110 M 8
Basoda, British India	104 F 8
Basodine (Mt.), Switzerland	91 H 5
Baoko (Aruwimi), Kongo Free State	112 N 10
Baoko (Stanley Falls), Kongo Free State	112 N 11
Basque Provinces, Spain	83 K 2
Basra, Turkey in Asia (see Busra)	101 M 7
Basrah, British India	104 O 4
Basraig, Afghanistan	103 K 5
Basra, N. C.	36 N 4
Bassa (tribe), Africa (see Basa)	111 H 9
Bassa, Grand, Africa	111 E 9
Bassa, Great, Liberia, a5,000	111 D 9
Bassa, Great (district), Liberia	111 D 9
Bassa, Little, Liberia	111 D 9
Bassadore, Persia	103 F 7
Bassak, Slam, a4,000	106 G 7
Bassaki, Persia	103 D 5
Bassali, Kongo Free State	112 M 10
Bassam, Grand, Africa	111 E 9
Bassam, Little, Africa	111 E 9
Bassama, Africa	110 J 8
Bassaakuasu, Kongo Free State	112 M 10
Bassano, Italy, '81, 6,086	93 L 3
Bassano, Italy (on travel map)	74 K 6
Bassas da India, Africa	109 J 7
Bassas de Pedru (bank), British India	105 D 13
Basse (Marthique), West Indies	68½ D 8
Bassecourt, Switzerland, '88, 744	91 D 3
Bassée, La, France	80 H 2
Basseh, El, Turkey in Asia	102 B 6
Bassela, British India, '91, 11,291	105 D 10
Bassein, Burma, '91, 30,177	106 B 6
Bassela (district), Burma, '81, 338,883	106 B 6
Basseln (river), Burma	106 B 7
Basselin Island, British India	105 D 10
Bas Sénégal (French colony)	111 C 2
Bassenger, Fla.	39 O 8
Bassenthwaite Lake, England (Buses, Great rocks), Ceylon (see Great Busses)	105 H 16
Basses, Little (rocks), Ceylon (see Little Busses)	105 H 16
Basses - Alpes (department), France, '96, 118,142	81 M 8
Basses - Pyrénées (department), France, '96, 423,572	81 E 9
Basset Channel, Mich.	23 Q 13
Basse Terre (Guadeloupe), West Indies	68½ A 10
Basse Terre (Guadeloupe), West Indies, '90, est.8,790	68½ H 8
Basse Terre (Guadeloupe), West Indies (on local map)	68½ B 9
Basseterre (Saint Christopher), West Indies, '91, 9,697	68½ G 6
Bassett, Ia., a275	28 H 1
Bassett (c.h.), Nrb., a450	29 E 1
Bassett, N. J.	14 C 7
Bassett, Tex., a100	46 N 4
Bassett, Wis.	24 K 9
Bassett Channel, Ontario	23 Q 7
Bassetta, Va.	34 D 7
Bassettville, Kan.	32 B 2
Bassettville, Belgium, '90, 3,739	84 C 6
Bass Harbor Head, Me.	6 H 9
Bassignana, Italy	93 E 5
Bassikana, Africa	111 E 6
Bassil, Va.	34 C 7
Bassim, Burma (see Bassela)	106 B 6
Bassim (district), Burma (see Bassela)	106 B 6

Bassin, Danish West Indies (see Christiansted)	68½ E 6
Bassin d'Arcahon, France	81 D 8
Bassila du Lièvre, Quebec, '91, a2,000	61 D 7
Basalagbourn, England	77 G 2
Bass Islands, Oceania (see Mar-eter)	114 N 7
Bass L., Minn.	25 D 2
Bass L., Wis.	24 H 2
Bass Lake (place), Ontario	60 H 1
Bassoko Kongo, Kongo Free State	112 M 11
Basso Island, Dutch East India	116 B 5
Bassongo (tribe), Kongo Free State	112 M 11
Bassora, Turkey in Asia (see Busra)	101 M 7
Bassou, France	82 G 5
Bassa Pt., Mass.	9 E 3
Bass R., N. J.	14 G 7
Bass River (place), New Brunswick	62 D 3
Bass Rock, Scotland	78 L 7
Bass Sta., Ala.	42 F 1
Bass Strait, Australia	115 K 6
Bassum, Germany, '95, 837	85 G 8
Bassur Khet, Afghanistan	103 M 5
Bassuto (native colony), Africa (see Basuto Land)	113 H 5
Basswood L., Wis.	24 F 1
Basswood L., Minn.	25 F 1
Bastard, Africa	113 D 4
Bastard, Sweden	85 H 8
Bastak, Persia	103 F 7
Bastán, Spain (see Bastán)	83 L 1
Bastar, British India	105 H 10
Bastar (states), British India, '91, 310,884	105 H 10
Bastl, British India, '91, 13,630	104 J 6
Bastia, France, '91, 23,397	81 M 11
Bastie, Ala.	42 A 4
Bastidas, Voyage of Rodrigo de, South America	69 M 13
Bastide - des - Jourdaas, La, France	81 F 11
Bastille, Place de la, France	80 M 2
Bastille, La., France (see Place de la Bastille)	80 M 2
Bastö (Island), Norway	95 C 3
Bastogne, Belgium, '90, 3,261	84 G 8
Bastogae, Belgium (on travel map)	74 G 3
Bastoville, Ga.	38 F 5
Bastora, Turkey in Europe	98 B 7
Bastrea, Pa., a150	15 H 4
Bastrop (c.h.), La., a1,200	45 F 1
Bastrop (Co.), Tex., 20,736	46 K 7
Bastrop (c.h.), Tex., 1,634	46 K 7
Bastrop Bay, Tex.	47 B 4
Bastrop Bayou, Tex.	47 B 4
Bastutrask, Sweden	95 L 4
Basumbe (tribe), Africa (see Sumbe)	112 K 13
Basutoland (native colony), Africa, '91, 218,902	113 H 5
Baswa, British India	104 F 6
Bata, Africa	112 J 10
Bataan (province), Philippine Islands, '87, 49,273	118 C 5
Bataan (province), Philippine Islands	118 G 7
Batabano, Cuba, '87, 8,016	68 C 2
Batag Island, Philippine Islands	118 F 6
Batnab, Sumatra	116 A 4
Batak, Eastern Sumatra	98 G 7
Batalden (Island), Norway	95 D 6
Batalha, Portugal, '78, 3,545	83 D 5
Batalpashinsk, Russia, est.5,866	96 H 7
Batomati, Mexico	64 D 4
Batan-el-Hajar (region), Egypt (see Batn-el-Hajar)	110 O 5
Batanea (province), Philippine Islands, '87, 500	118 D 1
Batang, China	107 F 5
Batang, Sarawak	116 D 4
Batang, Sumatra	116 B 5
Batanga, Gross, Africa	112 J 10
Batanga, Klein, Africa	112 J 10
Batangas, Philippine Islands, '87, 35,587	118 C 5
Batangas (province), Philippine Islands, '87, 308,110	118 C 5
Batara Island, Philippine Islands	118 D 1
Batan Island, Philippine Islands	118 E 5
Batara Islands, Asia	100 F 6
Batara Islands, Oceania	114 D 2
Batan Islands, Philippine Islands	118 D 1
Batanta Island, New Guinea (Dutch)	116 G 5
Batariti, Brazil	71 K 4
Bata-sumdo, Tibet	107 E 4
Bátaszék, Hungary, '90, 8,153	89 K 5
Batavia, Ark.	44 F 2
Batavia, Cal., a100	56 D 4
Batavia, Dutch Guiana	71 F 2
Batavia, Ill., '90, 3,543; '97, a5,000	20 J 2
Batavia, Ia., s.c.'95, 433	28 J 5
Batavia (capital), Java, '91, 104,590	116 C 6
Batavia, Mich., a100	23 L 14
Batavia, Mont.	49 B 1
Batavia (c.h.), N. Y., '90, 7,221; '97, a10,000	13 F 5
Batavia (c.h.), O., 953	18 B 6
Batavia (c.), O.	18 D 8

Batavia Hill, N. Y.	12 O 7
Batavia River, Australia	115 G 2
Batavia Sta., Minn.	25 A 4
Batayan Island, Philippine Islands	118 E 7
Batchelder, Okla.	48 J 1
Batchellerville, N. Y., a200	12 O 5
Batchin, British India	104 N 7
Batchian Island, Oceania (see Batjan)	116 G 5
Batchtown, Ill., a300	21 D 7
Bate Group (Islands), Korea	108 C 7
Batehan, Kan.	32 E 2
Bateda, El (district), Oman	102 F 6
Bateke (tribe), Africa	112 K 11
Bateke Plateau, Africa	112 K 11
Batel Athul, Kasr, Arabia	102 J 3
Batenman, Va.	34 B 7
Baten Ahemet (plateau), Africa	111 G 4
Batenburg, Netherlands, commune, '94, est.589	84 G 5
Ba Teona (river), Africa	110 K 8
Bateplo, Mexico	64 D 2
Batea, Mount, Australia	115 C 5
Bates, Cal.	57 F 5
Bates, Ill., a100	21 F 6
Bates (Co.), Mo., 32,223	31 D 8
Bates, N. Y., a375	12 O 7
Bates, Oreg.	52 G 1
Bates, S. Dak.	27 F 2
Batesburg, S. C., 529	37 E 4
Bates City, Mo., a125	30 D 7
Bates Range, Australia	115 C 5
Bates Rapids, Alaska	58 Q 4
Batesville, Ala., a100	42 G 6
Batesville (c.h.), Ark., 2,150	44 J 3
Batesville, Ind., 1,169	19 F 6
Batesville (c.h.), Miss., 705	43 E 2
Batesville, O., 327	18 H 5
Batesville, S. C., a200	37 D 2
Batesville (c.h.), Tex., a150	46 H 9
Batesville, Va., a100	34 F 5
Bataville, Tenn.	41 K 1
Batevay, Porto Rico	68½ B 3
Batn, Cal.	53 F 5
Batn, England, '91, 51,843	75 H 11
Batn, England (on travel map)	74 C 3
Batn, Ga., a100	38 G 5
Batn, Ill., 354	20 E 5
Batn, Ind., a100	19 G 5
Batn, Jamaica	68 J 7
Batn, Ky., a100	40 L 8
Batn (Co.), Ky., 12,813	40 J 4
Batn (c.h.), Me., city, 8,723	6 D 8
Batn, Mich., a475	23 N 12
Batn, Minn., s.c.'95, 992	25 D 6
Batn, Mo.	31 H 9
Batn, New Brunswick	62 B 3
Batn, N. H., town, 935	7 G 6
Batn (Kings Co.), N. Y., 1,619	11 Q 15
Batn (c.h.), N. Y., 3,261	13 H 7
Batn, N. C., a150	36 Q 4
Batn, Pa., 723	15 M 5
Batn, S. C., a200	37 E 5
Batn, S. Dak., a150	27 F 1
Batn (Co.), Va., 4,587	34 D 4
Batna (river), Africa	110 L 7
Batnalm, Va.	34 D 4
Batnate, N. Dak., '98, a600	26 G 1
Batnate (town), Scotland, '91, 5,331	78 J 8
Batnate (town), Scotland (on local map)	78 F 2
Batn-oo-Hudson, N. Y., 2,399	12 P 6
Baths of Leuk, Switzerland	91 F 5
Bathurst, Africa, a6,000	111 B 7
Bathurst, Cape, Arctic Region	3 D 7
Bathurst, Australia, '91, 9,162	115 H 6
Bathurst, Cape, Canada	59 E 2
Bathurst, Cape Colony, '91, 394	113 H 7
Bathurst (district), Cape Colony, '91, 19,197	113 H 7
Bathurst, New Brunswick, a1,550	62 D 2
Bathurst Head, Australia	115 G 2
Bathurst Inlet, Canada	59 J 3
Bathurst Island, Arctic Region	3 F 8
Bathurst Island (Kimberley), Australia	115 C 3
Bathurst Island (Northern Territory), Australia	115 D 2
Bathurst Island, Canada	59 K 1
Bathurst Lake, Newfoundland	62 J 5
Bati, French Indo-China	106 G 9
Batie-Neuve, La, France	81 L 8
Batignolles, France	80 L 2
Batibat, El (district), Turkey in Asia	101 M 7
Batiscan, Quebec, a1,100	61 K 5
Batiscan Bridge, Quebec	61 K 5
Batiscan River, Quebec	61 K 5
Batjan Island, Moluque Is.	116 G 5
Batkha, Mount, Moagolla	107 J 2
Batlaping (tribe), Africa	113 G 4
Batlaros (tribe), Africa	113 F 4
Batlelli (tribe), Africa	113 G 1
Batley, England, '91, 28,719	76 J 5
Batina, Algeria, '91, 2,819	111 H 2
Batum, El (district), Oman	102 O 5
Batu-el-Hajar (region), Egypt	110 O 5
Bato, Africa	112 M 9
Bato, Philippine Islands	118 E 5
Batoche, Canada	63 K 3
Batoka (tribe), Africa	112 P 15
Batoka or Batonga (tribe), Africa	112 N 15
Batoki, Russia	97 D 4
Batom, Africa	112 J 9
Batonga, Africa	112 O 15
Batonga (tribe), Africa	112 N 15

Baton Rouge (c.h. and State capital), La., '90, 10,478; '97, a12,000	45 G 6	Batoum, Russia (see Batumi)	96 H 7	Batavia, Siberia	100 J 2	Battavia, Java	110 S 3	Battavia, S. C.	37 D 2	Battavia, N. J.	14 F 7	Battavia, N. J.	14 F 7	Battavia, N. J.	14 F 7	Battavia (tribe), Africa	110 K 8	Battavia, Hungary	89 N 6	Battambang, Siam	106 F 8	Battan, Shagaya, Arabia	102 K 2	Bátaszék, Hungary (see Bata-szék)	89 K 5	Batteau, Ontario	60 K 3	Battelau, Austria	90 L 5	Battenberg, Germany	86 K 8	Batteria Carbonara, Italy	92 L 2	Batteria de Tessera (battery), Italy	92 L 2	Batteria di Campalto, Italy	92 K 2	Batteria di Laguna Fiasse, Italy	92 K 3	Batteria di Laguna Podo, Italy	92 K 3	Batteria Pieretto, Italy	92 M 1	Batteria San Marco, Italy	92 K 1	Bätterkloster, Switzerland	91 E 3	Battersea (part of London), England	75 M 14	Battersea Park, London, England	75 M 14	Battery, The, N. Y.	11 P 14	Battery, Va.	34 J 5	Battery Beveigne, La.	45 N 2	Battery Gregg, S. C.	37 D 7	Batticaloa, Ceylon	105 H 16	Battika Ferry, Wash.	51 F 2	Battikh, Kat-el-, Egypt	110 T 2	Battil Lake, Africa	112 R 10	Battle, England, '91, 3,153	75 N 12	Battle, Md.	33 K 5	Battle Abbey, England	75 O 12	Battleboro, N. C., a300	36 O 2	Battle Cr., Cal.	56 C 2	Battle Cr., Canada	63 J 4	Battle Cr., Idaho	50 C 7	Battle Cr., Minn.	25 C 2	Battle Cr., N. Dak.	26 D 3	Battle Cr., S. Dak.	27 A 3	Battlecreek, Ia., a.c.'95, 473.	28 B 3	Battle Creek, Mich., '90, 13,197; '97, a15,525	23 L 13	Battle Creek, Neb.	29 G 2	Battlecreek, S. C.	37 B 2	Battlefield, Miss.	43 G 5	Battlefield Station, Ga.	38 H 3	Battleford, Canada, a400	63 J 3	Battleground, Ind.	19 C 3	Battle Ground, Wash.	51 C 4	Battle Lake, Minn., a.c.'95, 290	25 B 3	Battlement Mesa, Col.	53 C 4	Battle Mountain, Nev., 360	54 E 2	Battle Mts., Nev.	54 E 2	Battle of Iogogo River, Natal.	113 J 4	Battle of Lalgog Neck, Natal.	113 J 4	Battle River, Canada	63 J 3	Battles, Ala.	42 B 9	Battock, Mount, Scotland	78 L 6	Battonville, Ga.	38 G 11	Battonya, Hungary, '90, 12,018	89 N 5	Batty Bay, Arctic Region	3 G 8	Batty Malve (Island), British India	106 A 10	Batuenge, Kongo Free State	112 N 12	Batu-Biak, Mount, Borneo	116 E 4	Batu-Gapit, Mount, Sumatra	116 A 4	Batu Gedeh, East India Ia.	116 F 5	Batu Islands, Dutch East India	116 A 5	Batum, Russia, '91, 10,167	96 H 7	Batum (district), Russia	96 H 7	Batonah, Persia	103 D 7	Batu-pulih, Borneo	116 E 4	Batu-pulih, Cape, Dutch East India	116 F 7	Baturin, Russia, est.3,580	97 J 6	Batyr, Lake, Central Asia	100 H 4	Bátyu, Hungary	80 O 3	Bátyu, France	80 C 5	Batz, Ile de, France (see Bas)	80 A 4	Batzakakat, Alaska	58 M 4	Batzwitz, Germany	85 E 21	Bauan, Philippine Islands, '87, 35,598	118 C 5	Baud, France	80 B 5	Baudet R., Minn.	25 C 1	Baudó, Colombia	70 B 2	Baudó, Cordillera de (Mts.), Colombia	70 B 2	Baudó (river), Colombia	70 B 2	Baudour, Belgium, '90, 3,837	84 C 8	Baudricourt, France	82 N 4	Baudinville, Kongo Free State	112 O 12	Bauer, Cape, Australia	115 E 6	Bauerwitz, Germany, '95, 2,713	87 M 26	Baugé, France, '91, 3,623	80 E 5	Bauges, Les, France	81 L 7	Baugh, Ky.	40 C 6	Baugh, British India	104 M 3	Baughurst, England	77 C 5	Baúl, Venezuela, '91, 10,015	70 D 2	Bauln (Mt.), Iceland	88 N 2	Bauld, Cape, Newfoundland	62 J 4	Baule (native state), Africa	11 E 9	Bauleah, British India, '91, 21,407	104 M 7	Baulkiag, England	77 A 4	Baulkom, Tenn.	41 E 3	Baulmea, Switzerland, '88, 921	91 B 4	Baulms, Turkey in Asia	101 D 2	Baum, Ind. Ty.	48 J 6	Bauma, Switzerland, '88, 415	91 J 2	Baume-les-Dames, France	82 N 6	Baumes, France	81 F 10	Baumgarten, Austria	90 B 6	Baumbolder, Germany	86 N 5	Baumbé, Rio (river), Colombia	70 C 3	Bauphal, British India	104 N 8	Baurés (river), Bolivia	70 E 6	Bauro (Island), Solomon Ia. (see Sao Christoval)	117 L 6	Baurtregau (Mt.), Ireland	79 A 7	Bauru, Kongo	112 M 10	Bausk, Russia, est.7,985	97 D 3	Bautsch, Austria	89 J 2	Bautshi (native state), Africa (see Bolo-Bolo)	111 J 8	Bautzen, Unter, Austria	90 L 3	Bautzen, Germany, '95, 23,668	86 K 19	Bautzen (district), Germany, '95, 384,904	86 K 19	Bautzen, Germany (on travel map)	74 M 3	Baux, Lea, France	81 E 11	Bavai, France (see Bayay)	80 J 2	Bavalya, Kongo Free State	112 N 10	Bavaria (kingdom), Germany, '95, 5,818,544	86 O 13	Bavaria (kingdom), Germany (on travel map)	74 K 4	Bavaria, Lower (bezirk), Germany, '95, 673,523	86 P 15	Bavaria, Upper (bezirk), Germany, '95, 1,186,950	86 Q 14	Bavaria, Kan., a100	32 E 3	Bavarian Alps (Mts.), Germany	86 S 13	Bavarian Rigi (Mt.), Germany (see Hoher Pelaeenberg)	86 R 12	Bavay, France	80 J 2	Bavlaankloof, Cape Colony	113 F 7	Bavlicora, Mexico	64 E 3	Bavlington, Pa., a150	16 B 6	Bavlepe, Mexico	64 D 2	Bavra, British India	105 D 11	Bawa, Deb, Perala	103 D 6	Bawang, Mount, Borneo	116 C 4	Bawean Island, Oceania	116 D 6	Bawian Island, Oceania (see Bawean)	116 D 6	Bawth, Egypt, '82, 1,675	110 O 3	Baw Klua, Siam	106 E 5	Bawku, Africa	111 F 8	Bawlake, Burma	106 C 5	Bawley Plains, Australia	115 G 5	Baw Luang, Siam	106 D 5	Baw Saing, Burma	106 C 4	Bawtry, England	76 L 6	Bawry, British India (see Bux-ar)	104 J 7	Baxaro Bovo (Island), Nicaragua	66 M 8	Baxeandee, England	76 Q 1	Baximba (tribe), Africa (see Bashimba)	112 K 15	Baxlo (Island), Portugal	83 O 7	Baxley (c.h.), Ga., 337	38 G 8	Baxo Island, Portugal	83 D 8	Baxter, Ala.	42 A 3	Baxter, Ark., a250	44 J 7	Baxter (Co.), Ark., 8,527	44 II 2	Baxter, Cal.	56 E 5	Baxter, Col.	53 J 6	Baxter, Ia., a.c.'95, 467	28 G 4	Baxter, Ky., a100	40 K 7	Baxter, Miss.	43 F 6	Baxter, Mo.	31 E 11	Baxter, Pa., a100	16 D 4	Baxter, W. Va.	35 K 1	Baxter, Wyo.	50 K 8	Baxtera Harbor, Nova Scotia	62 E 4	Baxter Springs, Kan., a.c.'95, 1,566	32 II 4	Baxwabo, British India	104 G 7	Bay, Ark., a100	44 L 3	Bay, Cal.	56 B 4	Bay, Punta (point), Cuba	68 L 4	Bay (Co.), Mich., 56,412	23 N 10	Bay, Mo., a150	31 J 8	Bay, N. C.	36 R 3	Bay, Lake, Philippine Ia.	116 F 2	Bay, Laguna (lake), Philippine Islands	118 C 5	Bayad (Brusa), Turkey in Asia	101 D 3	Bayad (Kastamuni), Turkey in Asia	101 F 2	Baya de Arama, Rumania	98 E 4	Bayaguna, Santo Domingo	68 F 6	Bayaha, Mount, Haiti	68 C 6	Bayal, Persia	103 B 4	Bayamo, Cuba, '87, 17,676	68 J 4	Bayamon, Porto Rico, parish, '87, 15,164	68½ F 2	Bayamon, Porto Rico	68½ F 2	Bayamon (division), Porto Rico	68½ F 2	Bayamon, Rio (river), Porto Rico	68½ F 2	Bayan, Bala, Persia	103 E 5	Bayan-bulak, Mongolia	107 K 2	Bay Ancon de Sardinia, Ecuador	70 B 3	Bayanga, Africa	112 K 10	Bayan-susu, Manchuria	107 M 1	Bayaoual, Central Asia	100 K 3	Bayard, Ariz.	55 C 4	Bayard, Del., a100	33 O 5	Bayard, Fla., a250	29 O 2	Bayard, Ga.	35 B 6	Bayard, Ia., a.c.'95, 542	28 D 4	Bayard, Kan.	32 G 4	Bayard, Neb.	29 A 2	Bayard, O., a150	17 H 3	Bayard, W. Va., a375	35 II 2	Bayas, Turkey in Asia, a6,300	101 G 4	Bayata, Cuba.	68 K 4	Bayat Haji, Fort, Turkistan	103 F 2	Bayazet, Novo, Tuasla, est.7,488	96 J 8	Bayazid, Turkey in Asia	101 K 3	Bayble, Lower (village), Scotland, '91, 481	78 D 3	Bay Bodreu, La.	45 L 6	Bayboro, Ga.	38 D 9	Bayboro (c.h.), N. C., 252	36 Q 4	Bayboro, S. C.	37 K 3	Bayboro Sta., S. C.	37 L 4	Bay Center, N. Dak.	26 G 1	Bay Center, Wash., a250	51 B 3	Bay Chester, N. Y.	11 R 12	Bay City, Fla. a100	39 M 6	Bay City, Ill.	21 H 11	Bay City (c.h.), Mich., '90, 27,839; '97, a32,075	23 O 10	Bay City, Oreg., a200	52 B 1	Bay City (c.h.), Tex., a200	46 M 9	Bay City, Wis., a100	24 B 5	Bay Coqui, Colombia	70 B 2	Bay Cr., Ill.	21 D 7	Bay Cupica, Colombia	70 B 2	Bay de l'Oyapok, South America	71 G 3	Bay de Marquette, Mich.	22 H 6	Bay de Miragoane, Haiti	68 B 6	Baydon, England	77 A 4	Bay du Vin, New Brunswick	62 D 2	Bayel, France	82 K 4	Bayerbach, Germany	86 Q 17	Bayerischer Wald (Mts.), Germany	86 O 16	Bayern (kingdom), Germany (see Bavaria)	86 O 13	Bayern, Nieder- (bezirk), Germany (see Lower Bavaria)	86 P 15	Baye R., Ia.	28 B 4	Bayeux, France, '91, 8,102	80 E 3	Bayeye (tribe), Africa	112 M 15	Bayezid, Turkey in Asia (see Bayazid)	101 K 3	Bayfield, New Brunswick	62 F 3	Bayfield, Nova Scotia	62 II 4	Bayfield, Ontario, '91, 595	60 D 4	Bayfield, Wis., a.c.'95, 1,368	24 E 1	Bayfield (Co.), Wis., a.c.'95, 12,595	24 D 2	Bayford, England	77 G 3	Bay Frances, Santo Domingo	68 F 6	Bay Hackberry, La.	45 J 8	Bayham, England	77 M 2	Bayhead, N. J., a.c.'95, 201	14 II 5	Bayhorae, Idaho, a500	50 E 5	Bay Ingleses, Santo Domingo	68 F 6	Bay Islands (department), Honduras, '87, 2,825	66 J 3	Baylake, Minn.	25 D 3	Baylen, Spala, '87, 8,580	53 J 6	Bayles, Cal.	86 C 2	Baylla, Ill., 368	21 D 6	Baylor (Co.), Tex., 2,595	46 II 4	Bay Marchand, La.	45 J 8	Baymead, N. C.	36 O 6	Bay Mills, Mich., a1,000	22 M 5	Bay Minette, Ala., a200	42 B 9	Bay Mts., Tenn. (see Bays Mts.)	41 P 2	Bay of Mardeglago, Costa Rica	66 B 11	Bayne, Tenn.	41 E 2	Baynesville, Va.	34 K 4	Bayneville, Kan.	32 E 4	Bayo, Arroyo (rivulet), Argentina	72 D 13	Bayo, Porto Rico	68½ B 3	Bay of Abukir, Egypt	110 R 3	Bay of Acre, Turkey in Asia	102 B 6	Bay of Arlon, Turkey in Europe	98 B 8	Bay of Barancones, Trinidad	68 K 7	Bay of Bengal, Asia	100 L 7	Bay of Biscay, Europe	73 H 6	Bay of Blacay, Europe (on travel map)	74 C 7	Bay of Cruden, Scotland	78 N 5	Bay of Culebra, Costa Rica	66 K 9	Bay of Exploits, Newfoundland	62 J 5	Bay of Far Rockaway, N. Y.	11 S 15	Bay of Flume, Austria	90 J 13	Bay of Fundy, Canada	62 C 4	Bay of God's Mercy, Canada	59 N 4	Bay of Guasabacoa, Havana, Cuba	68 J 2	Bay of Hang-chau, China	107½ II 7	Bay of Harbours, Falkland Islands, South America	72 F 14	Bay of Islands, Alaska	58 T 9	Bay of Islands, Newfoundland	62 II 5	Bay of Islands, New Zealand	117 E 1	Bay of Kavala, Turkey in Europe	98 G 8	Bay of Kerl, Greece	99 C 5	Bay of Kronstadt, Russia	97 D 9	Bay of Lagos, Turkey in Europe	98 II 8	Bay of Mercy, Arctic Region	3 E 7	Bay of Mercy, Canada	59 G 2	Bay of Naples, Italy	94 Q 13	Bay of Pampanga, Philippine Islands	118 H 7	Bay of Panamá, Colombia	70 B 2	Bay of Plenty, New Zealand	117 G 3	Bay of Quinte, Ontario	60 H 3	Bay of Rio de Janeiro, Brazil	71 K 2	Bay of Salut John, Newfoundland	62 J 5	Bay of Salut Michel, France	80 D 4	Bay of Salinas, Nicaragua	66 K 8	Bay of Samana, Santo Domingo	68 F 6	Bay of San Blas, Colombia	70 B 2	Bay of Uri, Switzerland	91 II 1	Bay of Wismar, Germany	85 E 13	Bay of Yakutat, Alaska (see Yakutat Bay)	58 T 7	Bayombong, Philippine Islands	118 C 3	Bayon, France	82 N 4	Bayona, Spala	83 D 2	Bayonaise Island, Japan	108 J 7	Bayonne, France, '91, 27,192	81 D 9	Bayonne, France (on travel map)	74 D 7	Bayonne, N. J., a.c.'95, 19,856	14 H 3	Bayou, Ky.	40 D 2	Bayou Beaucaup, La.	45 D 2	Bayou Beveigne, La.	45 M 2	Bayou Bodreau, La.	45 C 1	Bayou Caillon, La.	45 II 8	Bayou Caou, La.	45 D 5	Bayou Caster, La.	45 E 2	Bayou Chene, La.	45 G 7	Bayou Chene (place), La.	45 F 6	Bayou Chicot, La., a150	45 D 5	Bayou Chitto, La.	45 J 5	Bayou Couvent, La.	45 L 3	Bayou Cr., Ind. Ty.	48 II 6	Bayou Current (place), La.	45 F 5	Bayou De Large, La.	45 II 8	Bayou De View, Ark.	44 K 4	Bayou Devoe, Ark.	44 L 3	Bayou du Chien, La.	45 J 8	Bayou Gazeland, La.	45 L 3	Bayou Goula, La., 769	45 G 6	Bayou Labatte, Ala., a125	42 A 19	Bayou Lacasne, La.	45 D 6	Bayou Lacomb, La., a100	45 J 6	Bayou Lafourche, La.	45 J 8	Bayou Mallett, La.	45 E 6	Bayou Macon, La.	45 G 1	Bayou Maxent, La.	45 M 2	Bayou Mercier, La.	42 N 2	Bayou Meto, Ark., a100	44 K 6	Bayou Moreau, La.	45 J 8	Bayou Moro, Ark.	44 H 7	Bayou Nezpique, La.	45 D 6	Bayou Plaquemine, La.	45 E 6	Bayou Sale Sta., La.	45 F 7	Bayou Sara Sta., La., 608	45 G 5	Bayou Sauvage, La.	45 N 1	Bayou Scie (place), La.	45 B 3	Bayou Seguetto, La.	45 J 3	Bayou St. Michael, La.	45 B 3	Bayou Teche, La.	45 E 5	Bayou Terre aux Boeufs, La.	45 K 7	Bayou Terrebonne, La.	45 H 8	Bayou Toro, La.	45 B 4	Bay Plata, La.	45 J 8	Bay Point, N. C.	36 Q 4	Bay Pond, N. Y.	12 O 3	Bayport, Fla.	39 L 5	Bayport, Mich., a150	23 P 10	Bayport, N. Y., a475	11 Q 10	Bayport, Va.	34 K 5	Bayreuth, Germany, '95, 27,693	86 N 13	Bayreuth, Germany (on travel map)	74 K 4	Bayridge, Fla.	39 N 5	Bay Ridge, Md.	33 K 4	Bay Ridge, N. Y., 1,858	11 P 15	Bayrichzell, Germany	86 R 15	Bay River, N. C.	36 Q 4	Bay Roberts, Newfoundland, est.2,177	62 K 6	Bayo, O., a125	17 O 2	Bay Salat Lawrence (place), Nova Scotia	62 J 2	Bayse (river), France (see Balse)	81 F 9	Bay Settlement, Wis., a275	24 K 5	Bayshore, Mich., a100	23 L 7	Bayshore, N. Y., 2,290	11 Q 10	Bayside, Cal., a275	56 A 2	Bayside, N. Y., a500	11 P 10	Bay's Mts., Tenn.	41 P 2	Bayspring, Miss.	43 F 7	Bayspring, S. C.	37 II 2	Bay Springs, Mich., a200	23 M 7	Bay State (part of Northampton), Mass.	8 D 3	Bay St. Berouard, La.	45 F 7	Bay St. Louis, La.	45 L 6	Bay St. Louis (c.h.), Miss., '90, 1,974; '97, a2,700	43 F 10	Bayville, Ontario	60 G 2	Bay Tury-assu, Brazil	71 II 4	Bayuda Steppe, Africa	110 O 6	Bay Verte, New Brunswick	62 F 3	Bayview, Fla.	39 II 7	Bayview, Ga., a150	38 H 8	Bayview, Md.	33 M 2	Bayview (part of Gloucester), Mass., a.c.'95, 1,065	9 F 2	Bayview, Mich.	23 M 7	Bayview, Va.	34 M 6	Bayview, Wash., a150	51 C 1	Bay View (part of Milwaukee), Wis.	24 H 11	Bay View Jc., Md.	33 G 5	Bay Village, Ark.	44 L 4	Buyville, Del.	33 O 5	Bayville, N. J.	14 II 10	Bayville, N. Y., a400	11 P 10	Bay Zulia, Venezuela	70 C 2	Baza, Spain, '87, 11,998	83 K 7	Baza, Sierra de (Mt.), Spain	83 K 7	Bazaar, Kan.	32 F 3	Bazuk, Afghanistan	103 M 4	Bazalla, Russia	97 F 7
--	--------	-----------------------------	--------	------------------	---------	----------------	---------	-----------------	--------	-----------------	--------	-----------------	--------	-----------------	--------	--------------------------	---------	-------------------	--------	------------------	---------	-------------------------	---------	-----------------------------------	--------	------------------	--------	-------------------	--------	---------------------	--------	---------------------------	--------	--------------------------------------	--------	-----------------------------	--------	----------------------------------	--------	--------------------------------	--------	--------------------------	--------	---------------------------	--------	----------------------------	--------	-------------------------------------	---------	---------------------------------	---------	---------------------	---------	--------------	--------	-----------------------	--------	----------------------	--------	--------------------	----------	----------------------	--------	-------------------------	---------	---------------------	----------	-----------------------------	---------	-------------	--------	-----------------------	---------	-------------------------	--------	------------------	--------	--------------------	--------	-------------------	--------	-------------------	--------	---------------------	--------	---------------------	--------	---------------------------------	--------	--	---------	--------------------	--------	--------------------	--------	--------------------	--------	--------------------------	--------	--------------------------	--------	--------------------	--------	----------------------	--------	----------------------------------	--------	-----------------------	--------	----------------------------	--------	-------------------	--------	--------------------------------	---------	-------------------------------	---------	----------------------	--------	---------------	--------	--------------------------	--------	------------------	---------	--------------------------------	--------	--------------------------	-------	-------------------------------------	----------	----------------------------	----------	--------------------------	---------	----------------------------	---------	----------------------------	---------	--------------------------------	---------	----------------------------	--------	--------------------------	--------	-----------------	---------	--------------------	---------	------------------------------------	---------	----------------------------	--------	---------------------------	---------	----------------	--------	---------------	--------	--------------------------------	--------	--------------------	--------	-------------------	---------	--	---------	--------------	--------	------------------	--------	-----------------	--------	---------------------------------------	--------	-------------------------	--------	------------------------------	--------	---------------------	--------	-------------------------------	----------	------------------------	---------	--------------------------------	---------	---------------------------	--------	---------------------	--------	------------	--------	----------------------	---------	--------------------	--------	------------------------------	--------	----------------------	--------	---------------------------	--------	------------------------------	--------	-------------------------------------	---------	-------------------	--------	----------------	--------	--------------------------------	--------	------------------------	---------	----------------	--------	------------------------------	--------	-------------------------	--------	----------------	---------	---------------------	--------	---------------------	--------	-------------------------------	--------	------------------------	---------	-------------------------	--------	--	---------	---------------------------	--------	--------------	----------	--------------------------	--------	------------------	--------	--	---------	-------------------------	--------	-------------------------------	---------	---	---------	----------------------------------	--------	-------------------	---------	---------------------------	--------	---------------------------	----------	--	---------	--	--------	--	---------	--	---------	---------------------	--------	-------------------------------	---------	--	---------	---------------	--------	---------------------------	---------	-------------------	--------	-----------------------	--------	-----------------	--------	----------------------	----------	-------------------	---------	-----------------------	---------	------------------------	---------	-------------------------------------	---------	--------------------------	---------	----------------	---------	---------------	---------	----------------	---------	--------------------------	---------	-----------------	---------	------------------	---------	-----------------	--------	-----------------------------------	---------	---------------------------------	--------	--------------------	--------	--	----------	--------------------------	--------	-------------------------	--------	-----------------------	--------	--------------	--------	--------------------	--------	---------------------------	---------	--------------	--------	--------------	--------	---------------------------	--------	-------------------	--------	---------------	--------	-------------	---------	-------------------	--------	----------------	--------	--------------	--------	-----------------------------	--------	--------------------------------------	---------	------------------------	---------	-----------------	--------	-----------	--------	--------------------------	--------	--------------------------	---------	----------------	--------	------------	--------	---------------------------	---------	--	---------	-------------------------------	---------	-----------------------------------	---------	------------------------	--------	-------------------------	--------	----------------------	--------	---------------	---------	---------------------------	--------	--	---------	---------------------	---------	--------------------------------	---------	----------------------------------	---------	---------------------	---------	-----------------------	---------	--------------------------------	--------	-----------------	----------	-----------------------	---------	------------------------	---------	---------------	--------	--------------------	--------	--------------------	--------	-------------	--------	---------------------------	--------	--------------	--------	--------------	--------	------------------	--------	----------------------	---------	-------------------------------	---------	---------------	--------	-----------------------------	---------	----------------------------------	--------	-------------------------	---------	---	--------	-----------------	--------	--------------	--------	----------------------------	--------	----------------	--------	---------------------	--------	---------------------	--------	-------------------------	--------	--------------------	---------	---------------------	--------	----------------	---------	---	---------	-----------------------	--------	-----------------------------	--------	----------------------	--------	---------------------	--------	---------------	--------	----------------------	--------	--------------------------------	--------	-------------------------	--------	-------------------------	--------	-----------------	--------	---------------------------	--------	---------------	--------	--------------------	---------	----------------------------------	---------	---	---------	---	---------	--------------	--------	----------------------------	--------	------------------------	----------	---------------------------------------	---------	-------------------------	--------	-----------------------	---------	-----------------------------	--------	--------------------------------	--------	---------------------------------------	--------	------------------	--------	----------------------------	--------	--------------------	--------	-----------------	--------	------------------------------	---------	-----------------------	--------	-----------------------------	--------	--	--------	----------------	--------	---------------------------	--------	--------------	--------	-------------------	--------	---------------------------	---------	-------------------	--------	----------------	--------	--------------------------	--------	-------------------------	--------	---------------------------------	--------	-------------------------------	---------	--------------	--------	------------------	--------	------------------	--------	-----------------------------------	---------	------------------	---------	----------------------	---------	-----------------------------	---------	--------------------------------	--------	-----------------------------	--------	---------------------	---------	-----------------------	--------	---------------------------------------	--------	-------------------------	--------	----------------------------	--------	-------------------------------	--------	----------------------------	---------	-----------------------	---------	----------------------	--------	----------------------------	--------	---------------------------------	--------	-------------------------	-----------	--	---------	------------------------	--------	------------------------------	---------	-----------------------------	---------	---------------------------------	--------	---------------------	--------	--------------------------	--------	--------------------------------	---------	-----------------------------	-------	----------------------	--------	----------------------	---------	-------------------------------------	---------	-------------------------	--------	----------------------------	---------	------------------------	--------	-------------------------------	--------	---------------------------------	--------	-----------------------------	--------	---------------------------	--------	------------------------------	--------	---------------------------	--------	-------------------------	---------	------------------------	---------	--	--------	-------------------------------	---------	---------------	--------	---------------	--------	-------------------------	---------	------------------------------	--------	---------------------------------	--------	---------------------------------	--------	------------	--------	---------------------	--------	---------------------	--------	--------------------	--------	--------------------	---------	-----------------	--------	-------------------	--------	------------------	--------	--------------------------	--------	-------------------------	--------	-------------------	--------	--------------------	--------	---------------------	---------	----------------------------	--------	---------------------	---------	---------------------	--------	-------------------	--------	---------------------	--------	---------------------	--------	-----------------------	--------	---------------------------	---------	--------------------	--------	-------------------------	--------	----------------------	--------	--------------------	--------	------------------	--------	-------------------	--------	--------------------	--------	------------------------	--------	-------------------	--------	------------------	--------	---------------------	--------	-----------------------	--------	----------------------	--------	---------------------------	--------	--------------------	--------	-------------------------	--------	---------------------	--------	------------------------	--------	------------------	--------	-----------------------------	--------	-----------------------	--------	-----------------	--------	----------------	--------	------------------	--------	-----------------	--------	---------------	--------	----------------------	---------	----------------------	---------	--------------	--------	--------------------------------	---------	-----------------------------------	--------	----------------	--------	----------------	--------	-------------------------	---------	----------------------	---------	------------------	--------	--------------------------------------	--------	----------------	--------	---	--------	-----------------------------------	--------	----------------------------	--------	-----------------------	--------	------------------------	---------	---------------------	--------	----------------------	---------	-------------------	--------	------------------	--------	------------------	---------	--------------------------	--------	--	-------	-----------------------	--------	--------------------	--------	--	---------	-------------------	--------	-----------------------	---------	-----------------------	---------	--------------------------	--------	---------------	---------	--------------------	--------	--------------	--------	---	-------	----------------	--------	--------------	--------	----------------------	--------	------------------------------------	---------	-------------------	--------	-------------------	--------	----------------	--------	-----------------	----------	-----------------------	---------	----------------------	--------	--------------------------	--------	------------------------------	--------	--------------	--------	--------------------	---------	-----------------	--------

Bazancourt, France	82 J 2	Bear Cr., Miss.	43 D 4	Beaton, Minn.	25 A 1	Beauvais, France (on travel map)	74 F 4
Bazar, Russia	97 G 6	Bear Cr., Mont.	49 G 2	Beatrice, Cape, Australia	115 F 2	Beauvais Cr., Mont.	49 H 4
Bazarat, Afghanistan	103 N 3	Bear Cr., Neb.	29 C 1	Beatrice, Cal., a250	56 A 2	Beaufort, Miss.	43 G 10
Bazardjik (Hamid), Turkey in Asia	101 D 4	Bear Cr., O.	17 B 1	Beatrice, Ky., a150	40 L 6	Beaufort-sur-Niort, France	80 E 6
Bazardjik (Marash), Turkey in Asia	101 G 4	Bear Cr., Oreg.	52 C 4	Beatrice (c.h.), Neb., 13,836	29 H 3	Beaufort, France	82 L 3
Bazardzhik, Bulgaria	98 K 5	Bear Cr., Oreg.	52 D 3	Beatrice (c.h.), Neb., 13,836	29 H 3	Beaver, Ark., a250	44 E 2
Bazarjusi, Mount, Russia	96 J 7	Bear Cr., Oreg.	52 E 2	Beattie, Kan., a.c.'95, 628	32 F 2	Beaver, Idaho, a150	50 G 5
Bazaruto Island, Africa	113 M 1	Bear Cr., Pa.	16 E 4	Beattyville (c.h.), Ky., '98, a700	40 J 5	Beaver, Ia., a300	25 E 3
Basas, France, '91, 4,248	81 E 8	Bear Cr., Wyo.	50 F 8	Beattyville Jc., Ky.	40 J 5	Beaver, Kan.	52 B 2
Basas, France (on travel map)	74 D 6	Bearecreek, Ala.	42 B 2	Beattyville, N. J., a375	14 E 2	Beaver, Ky.	40 L 6
Baselias, France	82 L 1	Bearecreek, Ark.	44 G 3	Beaubeec, France	82 D 1	Beaver, La.	45 D 5
Bazembli (tribe), Africa	112 L 10	Bearecreek, Miss.	43 D 6	Beauge, Ontario	60 F 1	Beaver, Minn., a275	25 F 5
Bazotte, Tex., a100	46 L 5	Bear Creek, Mo.	30 K 5	Beaucadre, France, '91, 8,947	81 E 11	Beaver, Mo.	31 J 9
Bazlan, Turkey in Asia	101 L 5	Bearecreek, Mo.	31 E 9	Beaucadre, Canal des, France	81 E 11	Beaver, N. Y.	12 N 4
Bazlas, Hungary	89 N 7	Bear Creek, Mont.	49 C 1	Beaucamps-le-Vieux, France	82 D 1	Beaver, O., a275	18 E 6
Bazlas, Hungary (on travel map)	74 P 6	Bearecreek, Tex.	46 K 5	Beauce (district), France	82 D 4	Beaver (Co.), Okla., 2,674	48 A 1
Bazle Mills, Neb., a150	29 C 3	Bear Creek Butte, Oreg.	52 D 2	Beauce (c.h.), Okla., a200	48 A 1	Beaver (c.h.), Okla., a200	48 A 1
Bazine, Kau., a100	101 C 4	Bear Creek Jc., Pa.	15 L 4	Beauce (county), Quebec, '91, 37,222	61 N 7	Beaver, Oreg.	52 B 1
Bazirgan, Turkey in Asia	101 C 4	Beard, Ala.	42 A 4	Beauce Junction, Quebec	61 N 7	Beaver (Co.), Pa., 50,077	16 B 5
Bazind, Persia	103 C 4	Beard, Ky., a100	40 E 4	Beauchamp Cr., Mont.	49 H 2	Beaver (c.h.), Pa., 1,552	16 B 5
Bazoches-Gonet, La, France	82 B 4	Beard, N. C.	30 M 4	Beauchamp Cr., Mont.	49 H 2	Beaver, S. Dak.	27 G 3
Bazoches-sur-Hocbe, France	82 A 3	Bearden, Ark., a400	44 G 7	Beauchene Island, Falkland Is.	72 F 14	Beaver, Tex.	46 J 3
Bazillions, France	82 M 4	Bear Den Hillock Cr., N. Dak.	26 F 3	Beauchief Abbey, England	76 K 6	Beaver (Co.), Utah, a.c.'95, 3,791	54 J 4
Bazifa, Spain, '87, 8,619	83 L 1	Barda Cr., Ga.	38 H 8	Beauchief, Ill.	21 G 9	Beaver (c.h.), Utah, a1,800	54 K 4
Bazu, Kaga (Mt.), Africa	110 M 8	Bards Creek, Ga., a150	38 H 8	Beaudesert, Australia, '91, 450	115 J 5	Beaver, Vt.	7 C 4
Bazuf, Kaleb, Persia	103 C 4	Beards Hollow, N. Y., a200	12 N 6	Beaudet, Quebec	61 K 4	Beaver, Wash.	51 A 1
Bazuf or Rudbar (river), Persia	103 C 4	Beardsley, Kan.	32 A 2	Beaudet, Quebec	61 K 4	Beaver, W. Va.	35 E 4
Bazzano, Italy	93 K 6	Beardsley, Minn., a.c.'95, 221	25 A 4	Beaufort, Minn.	25 D 6	Beaver, Wis., a150	24 K 4
Bé, Nossi (island), Madagascar	112 S 13	Beardsley, Ariz.	55 C 5	Beauford, Va.	34 C 7	Beaver, Wyo.	50 O 7
Beach, G.	38 G 9	Beardstown, Ill., '90, 4,226, '97, a6,500	20 E 5	Beaufort, Cape, Alaska	58 G 2	Beaver Bank, Nova Scotia	62 F 5
Beach, Miss., a200	43 E 5	Beardstown, Teuu, a200	41 F 3	Beaufort, Port, Cape Colony	113 E 8	Beaver Bay, Minn.	25 F 2
Beach, N. Dak.	26 A 3	Beargap, Pa., a300	15 J 5	Beaufort, Fort (district), Cape Colony, '91, 14,675	113 H 7	Beaver Brook (place), Mass.	8 B 6
Beach, Va.	34 H 6	Beargrove, Ia., a100	28 D 4	Beaufort (Jura), France	80 L 6	Beaver Brook, Mass.	9 C 2
Beach, Wash., a100	51 C 1	Bear Head, Newfoundland	62 H 5	Beaufort (Malne - et - Loire), France, '91, 4,492	80 E 5	Beaver Brook, New Brunswick	62 E 4
Beach Bluff, Mass.	9 E 3	Bear Head, Quebec	61 H 2	Beaufort (Savoie), France	81 M 7	Beaver Brook (place), Nova Scotia	62 F 4
Beachburg, Ontario	60 J 2	Bear Head Cr., La.	45 B 6	Beaufort, Mo., a150	31 K 8	Beaver Center, Pa., a175	16 B 3
Beach Channel, S. C.	37 E 7	Bear Hill, Mass.	8 A 6	Beaufort (Co.), N. C., 21,072	36 Q 3	Beaver City (c.h.), Neb., 763	29 E 3
Beach City, O., a450	17 G 3	Bear Hills, Canada	63 J 4	Beaufort (c.h.), N. C., 2,007	36 Q 3	Beaver Cove (place), Nova Scotia	62 J 3
Beachhaven, N. J., a.c.'95, 230	14 H 7	Bear I., Me.	6 H 8	Beaufort (c.h.), S. C., 34,119	37 G 7	Beaver Cr., Ala.	42 A 9
Beachhaven, Pa., a400	15 K 4	Bear I., Wis.	24 E 1	Beaufort (Co.), S. C., 3,587	37 G 7	Beaver Cr., Col.	53 B 6
Beach Hill, Mass.	8 C 4	Bear Inlet, N. C.	36 P 5	Beaufort (c.h.), S. C., 3,587	37 G 7	Beaver Cr., Col.	53 C 1
Beach I., Cal.	57 E 9	Bear in the Lodge Cr., S. Dak.	27 C 3	Beaufort-en-Vallée, France (see Beaufort, Maine-et-Loire)	80 E 5	Beaver Cr., Col.	53 E 7
Beachlake, Pa., a200	15 M 3	Bear Island, Arctic Region	3 M 4	Beaufort R., S. C.	37 G 7	Beaver Cr., Idaho	50 D 5
Beach Lake, Wyo.	50 O 3	Bear Island, Canada	59 O 6	Beaufort Sea, Arctic Region	3 D 7	Beaver Cr., Idaho	50 G 6
Beach Meadows, Nova Scotia	62 E 5	Bear Island, Ireland	79 B 8	Beaufort Sea, Canada	59 D 2	Beaver Cr., Kan.	32 B 2
Beachmont, Mass.	9 E 3	Bear Island, Newfoundland	62 J 6	Beaufort West, Cape Colony, '91, 2,791	113 F 7	Beaver Cr., Mont.	49 J 1
Beach Pond, T. I.	10 H 3	Bear Islands, Arctic Region	3 D 2	Beaufort West (district), Cape Colony, '91, 9,239	113 F 7	Beaver Cr., Mont.	49 M 3
Beachport, Australia, a249	115 F 7	Bear Islands, White, Labrador	59 T 6	Beaugency, France, '91, 4,313	82 D 5	Beaver Cr., Neb.	29 B 1
Beach Ridge, N. Y.	13 C 4	Bear Islands, Siberia	100 T 1	Beaubarnois, Quebec, '91, 1,530	61 G 8	Beaver Cr., Neb.	29 F 2
Beach View, N. J.	14 G 7	Bear L., Idaho	50 H 7	Beaubarnois (county), Quebec, '91, 16,662	61 F 8	Beaver Cr., Neb.	29 G 1
Beachville, Ontario	60 E 4	Bear L., Me.	6 E 1	Beaujeu, France, '91, 3,290	80 K 6	Beaver Cr., N. Y.	12 M 3
Beachwood, Me.	6 C 9	Bear L., Mich.	22 M 7	Beaulac, Quebec	61 G 6	Beaver Cr., N. Y.	12 P 4
Beachy Head, England	75 N 12	Bear L., Mich.	23 J 9	Beaulieu, England	75 K 12	Beaver Cr., N. Dak.	26 A 2
Beacon, Ia., a.c.'95, 974	18 H 5	Bear L., Minn.	25 D 6	Beaulieu (Alpes-Maritimes), France	81 K 11	Beaver Cr., N. Dak.	26 B 3
Beacon, Mich., a1,050	22 E 5	Bear L., N. Y.	13 D 7	Beaulieu (Corrèze), France, '91, 2,359	81 G 8	Beaver Cr., N. Dak.	26 C 3
Beacon, Tenn.	41 E 3	Bear Lake, Great, Canada	59 F 3	Beaulieu (Indre-et-Loire), France	82 C 6	Beaver Cr., N. Dak.	26 D 3
Beacon Cay, Caribbean Sea	67 F 7	Bear Lake, White, Canada	63 J 4	Beaulieu, Minn.	25 B 2	Beaver Cr., N. Dak.	26 E 1
Beacon Falls, Conn., town, 505	10 C 4	Bear Lake, Canada	63 K 3	Beaulieu, N. Dak.	26 G 1	Beaver Cr., N. Dak.	26 F 3
Beaconsfield, Australia, '91, 1,584	115 K 6	Bear Lake (Co.), Idaho, 6,057	50 H 7	Beaulieu, Quebec	61 M 5	Beaver Cr., O.	17 J 6
Beaconsfield, Cape Colony, '91, 10,478	113 G 5	Bearlake, Mich., a432	23 J 9	Beaulieu, Quebec	61 M 5	Beaver Cr., O.	17 E 6
Beaconsfield, England, '91, 1,773	77 E 4	Bear Lake, Mich.	23 N 8	Beaulieu (village), Scotland, '91, 879	78 G 5	Beaver Cr., Okla.	48 C 1
Beaconsfield, Ia.	28 E 6	Bearlake, Pa., 313	16 D 3	Beaulieu (village), Scotland, '91, 879	78 H 5	Beaver Cr., Okla.	48 H 2
Beaconsfield Falls, Africa	112 O 15	Bear Mountain, British Columbia	63 F 3	Beaulieu, Scotland	78 H 5	Beaver Cr., Oreg.	52 F 2
Bea Dau, French Indo-China	106 H 6	Bearmouth, Mont.	49 C 3	Beaulieu, N. Dak.	26 G 1	Beaver Cr., Oreg.	52 O 1
Beadle, Mich.	23 O 9	Bear Mt., Ark.	44 F 5	Beaulieu, N. Dak.	26 G 1	Beaver Cr., Pa.	16 D 3
Beadle (Co.), S. Dak., a.c.'95, 7,786	27 F 2	Bear Mt., Col.	53 D 1	Beaulieu, Quebec	61 M 5	Beaver Cr., Pa.	16 E 3
Beadnell Harbor, England	76 J 1	Bear Mt., Mass.	8 E 2	Beaulieu, Quebec	61 M 5	Beaver Cr., S. Dak.	27 A 3
Beach, Slieve (Mt.), Ireland	79 G 3	Bear Mt., Mont.	49 C 3	Beaulieu, Quebec	61 M 5	Beaver Cr., S. Dak.	27 B 3
Beagle, Kan.	32 G 3	Bear Mt., Vt.	7 C 9	Beaulieu, Quebec	61 M 5	Beaver Cr., Wyo.	50 N 8
Beagle, Oreg.	52 C 4	Bear Mts., Cal.	56 E 4	Beaulieu, Quebec	61 M 5	Beaver Cr., Wyo.	50 N 8
Beagle Channel, Chile	72 D 15	Béarn (old province), France	80 B 3	Beaulieu, Quebec	61 M 5	Beaver Creek, Alaska	58 Q 4
Beagle Island, Australia	115 A 5	Béarn, Luy de (river), France	81 L 9	Beaulieu, Quebec	61 M 5	Beaver Creek (place), British Columbia	63 E 4
Beal, England	76 J 1	Bear Paw, Battle of the, Mont.	49 H 1	Beaulieu, Quebec	61 M 5	Beaver Creek, Col.	53 G 2
Beale, Cape, British Columbia	63 E 4	Bear Paw Mt., Mont.	49 G 1	Beaulieu, Quebec	61 M 5	Beaver Creek, Md.	33 N 6
Bealeton, Va., a200	34 H 3	Bear Paw Mts., Mont.	49 G 1	Beaulieu, Quebec	61 M 5	Beaverdam, Ky., '98, a600	40 C 6
Beall, Ark.	44 H 2	Bear Peak, Cal.	49 G 7	Beaulieu, Quebec	61 M 5	Beaverdam, Md.	33 N 6
Bealls Mills, W. Va.	35 E 3	Bear Point (place), Nova Scotia	62 D 6	Beaulieu, Quebec	61 M 5	Beaverdam, Mich.	23 J 12
Beallsville, Md.	33 G 3	Bear Poplar, N. C.	36 H 3	Beaulieu, Quebec	61 M 5	Beaverdam, O., 397	17 C 3
Beallville, O., 512	18 H 5	Bearpport Mts., N. J.	14 G 1	Beaulieu, Quebec	61 M 5	Beaver Dam, S. C.	37 E 4
Beallsville, Pa., 360	16 B 6	Bear Pt., N. C.	36 B 4	Beaulieu, Quebec	61 M 5	Beaverdam, Va.	34 H 5
Beaman, Ia., a.c.'05, 258	28 H 3	Bear R., Col.	53 E 2	Beaulieu, Quebec	61 M 5	Beaverdam, Wis., a.c.'95, 5,042	24 J 8
Beaman, Mo.	30 F 7	Bear R., Wyo.	50 J 8	Beaulieu, Quebec	61 M 5	Beaverdam Bald, N. C.	36 A 4
Beaminster, England	75 G 12	Bear River, British Columbia	63 F 3	Beaulieu, Quebec	61 M 5	Beaverdam Bald, Teuu.	41 N 4
Beamon, Va.	34 K 7	Bear River, Canada	63 L 3	Beaulieu, Quebec	61 M 5	Beaverdam Cr., Ga.	38 F 3
Beamsville, O., a100	17 A 4	Bear River, White, Newfound-	62 J 6	Beaulieu, Quebec	61 M 5	Beaver Dam Cr., Ia.	28 G 2
Beau, Mont.	49 H 4	land	62 D 5	Beaulieu, Quebec	61 M 5	Beaver Dam L., Miss.	43 D 1
Beaublasom, Ind., a225	19 D 6	Bear River (place), Nova Scotia	62 D 5	Beaulieu, Quebec	61 M 5	Beaver Dam L., Wis.	24 B 3
Beau Hill, Conn., a250	10 G 3	Bear River City, Utah, a.c.'95, 461	54 K 1	Beaulieu, Quebec	61 M 5	Beaver Dam Mts., Utah	54 J 5
Beau Rocks, New Zealand	117 G 8	Bear River Divide, Wyo.	50 J 8	Beaulieu, Quebec	61 M 5	Beaver Dam Pond, Mass.	9 F 5
Beaus, Tenn., a100	41 P 2	Bear Saud Hills, Great, Canada	63 L 3	Beaulieu, Quebec	61 M 5	Beaver Dams, N. Y., a300	12 M 4
Beaus I., Me.	6 J 7	Bears Cr., Ill.	21 G 7	Beaulieu, Quebec	61 M 5	Beaverfalls (c.h.), Minn., a.c.'95, 145	25 B 5
Beaus Sta., N. Dak.	26 G 1	Bears Hill, Canada	63 H 3	Beaulieu, Quebec	61 M 5	Beaver Falls, N. Y., a500	12 M 4
Beaus Sta., Tenn. (see Beana)	41 P 2	Bears Horn Butte, Mont.	49 M 3	Beaulieu, Quebec	61 M 5	Beaver Falls, Pa., '90, 9,735; '97, a13,000	16 B 5
Bear, Ark., 150	44 F 5	Bear Skin, Wis.	24 G 3	Beaulieu, Quebec	61 M 5	Beaver Harbor, Mich.	22 L 6
Bear, Del., a100	33 M 2	Bears Lake, Canada	63 N 3	Beaulieu, Quebec	61 M 5	Beaver Harbor (place), New Brunswick	62 C 4
Bear, Idaho	50 C 5	Bear's Marsh, Wis.	24 G 6	Beaulieu, Quebec	61 M 5	Beaver Hill, Mich.	41 L 2
Bear, La.	45 C 5	Bearspring, Tenn., a175	41 F 2	Beaulieu, Quebec	61 M 5	Beaver I., N. Y.	13 B 5
Bear, N. H.	7 J 8	Beausville, N. Y., a100	12 O 2	Beaulieu, Quebec	61 M 5	Beaver I., Okla.	48 J 2
Bear Bay, Japan	108 O 1	Bearsville, W. Va.	35 E 2	Beaulieu, Quebec	61 M 5	Beaver Island (Falkland Is-lands), South America	72 E 14
Bear Bay, White, Newfound-	62 J 6	Beartooth L., Wyo.	50 R 1	Beaulieu, Quebec	61 M 5	Beaver Islands, Nova Scotia	42 G 7
land	62 J 6	Bear Tooth Mt., Mont.	49 E 3	Beaulieu, Quebec	61 M 5	Beaver Kill, N. Y.	12 N 7
Bearbranch, Ind., a100	19 F 7	Bear Tooth Mts., Mont.	49 G 4	Beaulieu, Quebec	61 M 5	Beaverkill (place), N. Y.	12 N 8
Bearbranch, Tenn.	41 K 3	Bear Valley, Cal., a200	56 E 5	Beaulieu, Quebec	61 M 5	Beaver L., Ind.	19 B 2
Bear Butte, S. Dak.	27 A 2	Bear Valley, Idaho	50 D 5	Beaulieu, Quebec	61 M 5	Beaver L., Mich.	23 O 8
Bear Camp It., N. H.	7 J 7	Bear Valley, Wis.	24 F 8	Beaulieu, Quebec	61 M 5	Beaver L., Neb.	29 B 2
Bear Cove (Clerhup), Nova Scotia	62 C 5	Bearwallow, N. C., a200	36 E 4	Beaulieu, Quebec	61 M 5	Beaver L., N. Y.	12 M 4
Bear Cr., Ala.	42 B 4	Bear Wallow, Va.	34 D 2	Beaulieu, Quebec	61 M 5	Beaver L., N. Dak.	26 E 3
Bear Cr., Cal.	56 D 4	Beas (river), British India	104 E 4	Beaulieu, Quebec	61 M 5	Beaver L., Wia.	24 D 10
Bear Cr., Cal.	53 O 8	Beas de Segura, Spain, '87, 5,931	83 K 6	Beaulieu, Quebec	61 M 5		
Bear Cr., Idaho	50 D 6	Beason Hill, a200	20 G 5	Beaulieu, Quebec	61 M 5		
Bear Cr., Ill.	20 E 5	Beast Mountain, Canada	63 K 2	Beaulieu, Quebec	61 M 5		
Bear Cr., Kau.	32 A 4	Beata Cape, Santo Domingo	68 D 7	Beaulieu, Quebec	61 M 5		
		Beata Island, Santo Domingo	68 D 7	Beaulieu, Quebec	61 M 5		
		Beata Strait, Santo Domingo	68 D 7	Beaulieu, Quebec	61 M 5		

Beaver L., Wyo.	50 N 2	Bédarrida, France	81 F 10	Beech, O., a200	17 E 4	Behar, British India, '91, 47,723	104 K 7
Beaver Lake, Canada	63 K 2	Bed Cr., Cal.	53 H 6	Beech, W. Va.	35 D 3	Behar (province), British India, '91, 24,284,370	104 K 7
Beaver Lake (place), Canada	63 H 3	Redde (tribe), Africa	111 J 7	Beechbluff, Tenn.	41 D 3	Beharleh, Oasia of, Egypt	110 O 3
Beaver Lake, Mich.	23 N 9	Beddgelert, Wales	76 D 6	Beech Cr., La.	45 E 3	Behbadun, Persia	103 J 3
Beaverlick, Ky.	40 G 3	Beddingfield, England	77 M 1	Beechcreek, Pa., 437	16 G 4	Bekheban, Persia, a10,000	103 D 5
Beaver Lick Mts., W. Va.	35 F 4	Beddington, Me., town, 184	6 G 6	Beechcreek, W. Va.	35 C 5	Behbit, Egypt	119 S 3
Beaver Lodge Mountain, British Columbia	63 F 3	Bede, Ga.	38 E 8	Beecher, Ill., 342	20 K 3	Behdra (province), Egypt, '82, 398,856	110 R 4
Beaver Meadow, Ala., a125	42 A 9	Bedela, Arabia	102 K 5	Beecher City, Ill., a150	21 H 7	Beheloka, Madagascar	112 R 15
Beaver Meadow, N. Y., a200	12 L 6	Bedell, Mich.	23 N 10	Beecher Falls, Vt.	7 H 2	Behenji, Madagascar	112 S 14
Beaver Meadows, Pa., a675	15 L 5	Bedeque, Prince Edward Island	62 F 3	Beecher Pt., Alaska	58 P 1	Behesni, Turkey in Asia	101 I 4
Beaver Mines (place), Ontario	60 H 5	Bedeque Bay, Prince Edward Island	62 F 3	Beechee, Cape, Arctic Region	3 A 7	Behin, Africa	111 F 9
Beaver Mouth, British Columbia	63 G 4	Bederby, Turkey in Asia	101 C 4	Beechee Group (islands), Japan	108 P 7	Behistun, Persia (see Bisontum)	103 B 3
Beaver or McFarlane River, Canada	63 K 4	Bederkess, Germany	85 E 8	Beechee Island, Arctic Region	3 G 8	Behl, Pointe de (point), France	80 B 4
Beaverpond, Me.	6 E 5	Bedfield, Englad	77 M 1	Beech Lake, Canada	59 J 3	Behram, Turkey in Asia	101 B 3
Beaver Pond, Mass.	9 E 2	Bedfield, Oreg.	52 D 4	Beechland, Md.	33 E 6	Behring Island (see Berling Island)	100 T 3
Beaverpond, Va.	34 H 6	Bedford, Ala.	42 A 3	Beechgrove, Ky., a375	40 B 5	Behring Sea (see Berling Sea)	100 U 3
Beaver R., N. Y.	12 M 4	Bedford, Australia	115 G 7	Beechgrove, Miss.	43 D 7	Behring Strait (see Berling Strait)	3 B 4
Beaver R., Pa.	16 E 5	Bedford, Cape, Australia	115 H 3	Beechgrove, Tenn., a300	41 J 3	Belan, Norway	95 F 5
Beaver River, Canada	63 J 3	Bedford, Cape Colony, '91, 1,159	113 G 7	Beechgrove, Tex.	46 N 7	Belas, Turkey in Asia, a3,000	101 G 4
Beaver River (place), Nova Scotia	62 C 5	Bedford (district), Cape Colony, '91, 11,682	113 H 7	Beech Hill, Ga.	38 F 6	Beld, Belas (river), Mongolia	107 J 1
Beaver River Corner, Nova Scotia	62 C 5	Bedford, Englad, '91, 28,023	77 F 2	Beech Hill, Ga. (place), S. C.	37 E 5	Beldher, O., a125	17 I 4
Beaver River Range, Utah	54 J 4	Bedford (county), Englad, '91, 160,704	77 F 2	Beechland, Ky., a100	40 F 5	Beldier, O., a125	17 I 4
Beaver Run, Pa.	16 C 5	Bedford, Englad (on travel map)	74 D 2	Beechman, Pa.	16 B 6	Beldor, Norway	95 J 3
Beaver Springs, Pa., a350	15 II 5	Bedford, Ill., a150	21 D 6	Beechridge, Ill.	21 G 11	Belderand, Netherlands (see Biejerland)	84 D 5
Beaver Sta., Col.	53 J 6	Bedford (c.h.), Ind., 3,351	19 D 7	Beechspring, Va.	34 A 3	Belga, Algeria	111 G 2
Beaver Tail Pt., Mich.	22 N 6	Bedford (c.h.), Ia., a.c.'95, 2,070	28 D 6	Beech Springs, Miss., a100	43 F 5	Belghton, England	77 L 2
Beaverton, Ala.	42 A 3	Bedford, Kan.	32 D 3	Beechtree, Pa.	16 E 4	Belk, Belk (river), Mongolia	107 F 1
Beaverton, Mich., a625	23 M 10	Bedford, Ky., 250	40 F 3	Beechtree Jc., Pa.	16 E 4	Belkoz (Agora), Turkey in Asia	101 E 3
Beaverton, Mont.	49 J 1	Bedford, La.	45 C 2	Beechville, Ill.	21 D 8	Beldhed, Jebel al (Mt.), Oman	102 P 5
Beaverton, Ontario, '91, 850	60 G 3	Bedford, Mass., town, a.c.'95, 1,169	9 C 2	Beechwood, Ill., a350	21 G 11	Beldier, O., a125	17 I 4
Beaverton, Oreg., a250	52 C 1	Bedford, Mass., vill., a1,000	9 C 3	Beechwood, Mich., a150	22 D 5	Beldor, Norway	95 J 3
Beavertown, Pa., '98, a500	15 H 5	Bedford, Mich., a300	23 L 13	Beechwood, New Brunswick	62 B 3	Beldor, Norway	95 J 3
Beavertown Sta., O.	18 E 6	Bedford, Mich., a300	30 F 5	Beechwood, Pa., a100	16 F 4	Beldor, Norway	95 J 3
Beavervally, Del., a250	33 N 1	Bedford, Mont.	49 E 3	Beechwood, W. Va., a125	35 G 1	Beldor, Norway	95 J 3
Beaver Valley, Pa., a100	15 K 5	Bedford, N. H., town, 1,102	7 H 11	Beechwood, W. Va., a125	35 G 1	Beldor, Norway	95 J 3
Beaverville, Ill., a275	20 K 4	Bedford, N. Y., a475	11 P 9	Beechwood, W. Va., a125	35 G 1	Beldor, Norway	95 J 3
Beawar, British India, '91, 20,978	104 E 6	Bedford, N. Y., town, 3,291	11 O 12	Beechwood, W. Va., a125	35 G 1	Beldor, Norway	95 J 3
Behadero Lake, Argentina	72 D 10	Bedford, Nova Scotia	62 F 2	Beechwood, W. Va., a125	35 G 1	Beldor, Norway	95 J 3
Behajl, Africa	111 J 8	Bedford, O., 1,043	17 G 2	Beechwood, W. Va., a125	35 G 1	Beldor, Norway	95 J 3
Behak, Turkey in Europe	98 F 1	Bedford (Tp.), O., 2,004	18 J 9	Beechwood, W. Va., a125	35 G 1	Beldor, Norway	95 J 3
Behington, Lower, England, '91, 5,216	76 M 3	Bedford, Okla.	48 J 2	Beechwood, W. Va., a125	35 G 1	Beldor, Norway	95 J 3
Behra, Germany	86 L 10	Bedford, Ontario	60 J 3	Beechwood, W. Va., a125	35 G 1	Beldor, Norway	95 J 3
Behra, Germany (on travel map)	74 J 3	Bedford (Co.), Pa., 38,644	16 E 7	Beechwood, W. Va., a125	35 G 1	Beldor, Norway	95 J 3
Behra, Mo.	31 F 7	Bedford (c.h.), Pa., 2,242	16 E 6	Beechwood, W. Va., a125	35 G 1	Beldor, Norway	95 J 3
Bécaenour, Quebec, a2,200	61 K 6	Bedford, Quebec, '91, 1,571	61 J 8	Beechwood, W. Va., a125	35 G 1	Beldor, Norway	95 J 3
Bécaouze River, Quebec	61 L 6	Bedford, Upper, Quebec, a600	61 J 8	Beechwood, W. Va., a125	35 G 1	Beldor, Norway	95 J 3
Bécares, Englad, '91, 6,669	76 Q 8	Bedford (Co.), Tenn., 44,739	41 J 3	Beechwood, W. Va., a125	35 G 1	Beldor, Norway	95 J 3
Bécerra, Diego (explorer's route), North America	4 K 13	Bedford, Tex., a100	46 K 5	Beechwood, W. Va., a125	35 G 1	Beldor, Norway	95 J 3
Bécerra, Spain, '87, 8,097	83 E 2	Bedford (Co.), Va., 31,213	34 D 6	Beechwood, W. Va., a125	35 G 1	Beldor, Norway	95 J 3
Beharof, Mt., Alaska	58 L 8	Bedford City (c.h.), Va., 2,897	34 E 6	Beechwood, W. Va., a125	35 G 1	Beldor, Norway	95 J 3
Beharof L., Alaska	58 L 8	Bedford Level (district), Englad	76 N 7	Beechwood, W. Va., a125	35 G 1	Beldor, Norway	95 J 3
Bécherel, France	80 D 4	Bedford River, New Englad	76 N 7	Beechwood, W. Va., a125	35 G 1	Beldor, Norway	95 J 3
Bécheschi, Rumania	98 K 2	Bedford River, Old, Englad	76 N 7	Beechwood, W. Va., a125	35 G 1	Beldor, Norway	95 J 3
Béchofe, Germany	86 O 11	Bedfordshire (county), Englad (see Bedford county)	77 F 2	Beechwood, W. Va., a125	35 G 1	Beldor, Norway	95 J 3
Bechla, Austria	90 J 5	Bedford Springs, Mass.	9 C 2	Beechwood, W. Va., a125	35 G 1	Beldor, Norway	95 J 3
Bechler R., Wyo.	50 M 4	Bedford Springs, Va., a100	23 E 6	Beechwood, W. Va., a125	35 G 1	Beldor, Norway	95 J 3
Bechtelsville, Pa., a450	15 L 6	Bedford Sta., Mich.	34 L 13	Beechwood, W. Va., a125	35 G 1	Beldor, Norway	95 J 3
Béchuansland (British protectorate), Africa, '91, 60,376	113 F 2	Bedford Sta., N. Y., a250	11 P 9	Beechwood, W. Va., a125	35 G 1	Beldor, Norway	95 J 3
Béchuanaaland, South (región), Africa	113 F 2	Bédgury, Englad	77 J 6	Beechwood, W. Va., a125	35 G 1	Beldor, Norway	95 J 3
Bechyb, Minn.	25 B 5	Bédha, El, Egypt	110 R 3	Beechwood, W. Va., a125	35 G 1	Beldor, Norway	95 J 3
Beck, Ind., a100	19 D 6	Bédha, Darel, Egypt	110 T 5	Beechwood, W. Va., a125	35 G 1	Beldor, Norway	95 J 3
Beckenham, Englad, '91, 20,705	77 H 5	Bédias, Tex., a200	46 M 7	Beechwood, W. Va., a125	35 G 1	Beldor, Norway	95 J 3
Beckenham (suburb of London), Englad (on local map)	75 O 15	Beddington, W. Va.	35 K 1	Beechwood, W. Va., a125	35 G 1	Beldor, Norway	95 J 3
Beckenried, Switzerland	91 II 4	Beddingfield, Englad	77 M 1	Beechwood, W. Va., a125	35 G 1	Beldor, Norway	95 J 3
Becker, Ark.	44 G 6	Beddington, Englad, '91, 16,996	76 J 2	Beechwood, W. Va., a125	35 G 1	Beldor, Norway	95 J 3
Becker, Minn., a150	25 D 4	Beddoes L., N. Y.	11 P 14	Beechwood, W. Va., a125	35 G 1	Beldor, Norway	95 J 3
Becker (Co.), Minn., s.c.'95, 13,725	25 B 3	Bedminster, N. J., a200	14 F 3	Beechwood, W. Va., a125	35 G 1	Beldor, Norway	95 J 3
Beckersville, Pa., a250	15 L 6	Bednoe, British India (see Bednoe)	105 E 13	Beechwood, W. Va., a125	35 G 1	Beldor, Norway	95 J 3
Beckerzeel, Belgium, '90, 324	84 A 3	Bédnor, British India	105 E 13	Beechwood, W. Va., a125	35 G 1	Beldor, Norway	95 J 3
Becket, Mass., s.c.'95, town, 888; vill., a250	8 B 3	Bédouin, France	81 F 10	Beechwood, W. Va., a125	35 G 1	Beldor, Norway	95 J 3
Becket Center, Mass.	8 B 3	Bédouia, Italy	93 G 6	Beechwood, W. Va., a125	35 G 1	Beldor, Norway	95 J 3
Beckingham, Englad	76 L 6	Bedr, Turkey in Asia (see Bedrohon)	102 G 5	Beechwood, W. Va., a125	35 G 1	Beldor, Norway	95 J 3
Beckley, Conn.	10 F 3	Bédraahen, Egypt	110 S 5	Beechwood, W. Va., a125	35 G 1	Beldor, Norway	95 J 3
Beckley (c.h.), W. Va., a250	35 D 5	Bedre, Turkey in Asia	101 M 6	Beechwood, W. Va., a125	35 G 1	Beldor, Norway	95 J 3
Beckleysville, Md., a300	33 J 2	Bédretto, Switzerland	91 H 5	Beechwood, W. Va., a125	35 G 1	Beldor, Norway	95 J 3
Beckoning Point, Hawaii	118 L 7	Bédretto, Val di (valley), Switzerland	91 H 5	Beechwood, W. Va., a125	35 G 1	Beldor, Norway	95 J 3
Becks Cr., Ill.	21 G 7	Bedr Honen, Turkey in Asia	102 G 5	Beechwood, W. Va., a125	35 G 1	Beldor, Norway	95 J 3
Beckton, Wyo.	50 M 5	Bédriacon, Italy	93 H 4	Beechwood, W. Va., a125	35 G 1	Beldor, Norway	95 J 3
Beckum, Germany, '95, 5,230	85 J 7	Bedrock, Cal.	53 A 6	Beechwood, W. Va., a125	35 G 1	Beldor, Norway	95 J 3
Beckville, Tex., a275	46 N 5	Beds (county), Englad (see Bedford)	77 F 2	Beechwood, W. Va., a125	35 G 1	Beldor, Norway	95 J 3
Beckwith, Cal., a100	56 E 3	Bédstedt, Denmark	88 C 3	Beechwood, W. Va., a125	35 G 1	Beldor, Norway	95 J 3
Beckwith, Ind. Ty.	48 N 2	Béduram, Africa	110 K 7	Beechwood, W. Va., a125	35 G 1	Beldor, Norway	95 J 3
Beckwith, Ia., a100	28 K 6	Béduin, Cape, Africa	110 T 8	Beechwood, W. Va., a125	35 G 1	Beldor, Norway	95 J 3
Beckwith, Ontario	60 K 2	Bédum, Netherlands, commune, '94, est.5,981	84 J 2	Beechwood, W. Va., a125	35 G 1	Beldor, Norway	95 J 3
Beckwith, Wyo.	50 J 8	Bédur, Turkey in Asia	101 K 4	Beechwood, W. Va., a125	35 G 1	Beldor, Norway	95 J 3
Beckwith Cr., La.	45 C 5	Bédwaly, Egypt	110 T 3	Beechwood, W. Va., a125	35 G 1	Beldor, Norway	95 J 3
Beckwith Shosh, China	107 E 12	Bédwely, Englad, parish, '91, 4,728	75 F 10	Beechwood, W. Va., a125	35 G 1	Beldor, Norway	95 J 3
Bécs de Bossom (Mt.), Switzerland	91 E 5	Bédwya, Great, England	77 A 5	Beechwood, W. Va., a125	35 G 1	Beldor, Norway	95 J 3
Béese, O, Hungary, '90, 16,965	89 L 6	Bédwin, Little, England	77 A 5	Beechwood, W. Va., a125	35 G 1	Beldor, Norway	95 J 3
Béese, Alt, Hungary (see O-Béese)	80 L 6	Bee, Neb., a175	29 G 2	Beechwood, W. Va., a125	35 G 1	Beldor, Norway	95 J 3
Béese, O, Hungary (on travel map)	74 O 6	Bee, Loch (lake), Scotland	78 B 5	Beechwood, W. Va., a125	35 G 1	Beldor, Norway	95 J 3
Béesk, Hungary	89 M 4	Bee, Tenn.	41 H 4	Beechwood, W. Va., a125	35 G 1	Beldor, Norway	95 J 3
Béca Scales Pt., Mich. (see Betsie)	23 J 8	Bee (Co.), Tex., 3,720	46 K 9	Beechwood, W. Va., a125	35 G 1	Beldor, Norway	95 J 3
Béd, Afghanistan	103 N 3	Bee, Va.	34 C 2	Beechwood, W. Va., a125	35 G 1	Beldor, Norway	95 J 3
Béd, Um, Africa	110 N 7	Beeac, Australia, a200	115 G 7	Beechwood, W. Va., a125	35 G 1	Beldor, Norway	95 J 3
Béda, Ala., a100	42 D 8	Beeac, Ark., a1,075	43 J 4	Beechwood, W. Va., a125	35 G 1	Beldor, Norway	95 J 3
Béda, Arabia	102 K 9	Beebe, Mich.	23 M 11	Beechwood, W. Va., a125	35 G 1	Beldor, Norway	95 J 3
Béda, Ky.	40 C 5	Beebe, Mont.	49 L 3	Beechwood, W. Va., a125	35 G 1	Beldor, Norway	95 J 3
Béda, El, Turkey in Asia	102 H 6	Beebeetown, Ia., a100	28 B 4	Beechwood, W. Va., a125	35 G 1	Beldor, Norway	95 J 3
Bédale, Englad	76 J 4	Beebe Plains, Quebec, a450	61 K 8	Beechwood, W. Va., a125	35 G 1	Beldor, Norway	95 J 3
Bédangs, Africa	110 L 8	Beebe Plain, Vt.	7 F 3	Beechwood, W. Va., a125	35 G 1	Beldor, Norway	95 J 3
Bédari, Egypt, '82, 6,116	110 O 4	Beebrauch, Ark., a250	44 H 4	Beechwood, W. Va., a125	35 G 1	Beldor, Norway	95 J 3
Bédarieux, France, '91, 6,578	81 B 11	Beebrauch, Ind., a100	19 F 7	Beechwood, W. Va., a125	35 G 1	Beldor, Norway	95 J 3
		Beebrees, Tex.	46 K 7	Beechwood, W. Va., a125	35 G 1	Beldor, Norway	95 J 3
		Beech, Mich., a375	23 P 13	Beechwood, W. Va., a125	35 G 1	Beldor, Norway	95 J 3

Béla, Hungary	89 M	2
Béla, Pa., a200	10 C	4
Bel Abbes, Sidi, Algeria, '91, 18,558	111 G	2
Belacázar, Spain, '87, 7,479	83 G	6
Belagenda, Africa	110 G	7
Behar, Ga., a100	38 G	5
Behar, La., 405	45 K	7
Behar (c.h.), Md., 1,416	33 L	2
Behar, S. C.	37 G	2
Belaka, Jebel (Mt.), Africa	110 K	5
Belakter, Egypt	110 Q	3
Belalton, Md., a100	33 J	5
Belanona, Lake, Niagaraga	66 M	5
Bela Palanka, Servia	93 E	5
Belar, Baluchistan	103 L	8
Belare, Burneo	116 D	4
Belassie, Java	116 C	6
Belatapur, British India	104 M	1
Belawau Island, Philippine Islands	118 D	10
Belbal, Africa	111 G	4
Belbels, Egypt, '82, 7,322	110 O	3
Belbend, Pa., a200	15 K	4
Belbays, Egypt (see Belbels)	110 O	3
Belbo (river), Italy	93 D	5
Belcaire, France	81 G	10
Belchen, Gebwellerasse Ballon de Guebwiller	86 B	4
Belchen, Welscher (see Ballon d'Alsace)	80 M	5
Belcher, Ala., a150	42 G	7
Belcher, Pt., Alaska	58 J	1
Belcher, Mo.	31 L	11
Belcher, N. Y., a100	12 Q	5
Belcher Channel, Arctic Region	3 G	8
Belcher Channel, Canada	59 M	1
Belchertown, Mass., s.c.'95, town, 2,161; vil., a1,500	8 E	3
Belcherville, Tex., 516	46 K	4
Belchir, Afghanistan	103 L	3
Belchite, Spain	83 M	3
Belcoo, Ireland	79 F	3
Belcourt, Ky.	40 B	5
Belcourt, N. Dak.	26 E	1
Belcherris, N. C., a100	36 R	2
Beldia, Africa (see Balda)	110 K	8
Beldin, Ind., a125	19 E	3
Belden, Neb., a100	29 G	1
Beldon, O., a175	17 F	2
Beldons, Vt., a250	7 B	6
Beldenville, Wis., a150	24 A	5
Belderg Harbor, Ireland	79 B	3
Belding, Mich., 1,730	23 L	11
Beldecke, Germany	85 K	7
Beléd-Ben-Isa (district), Arabia	102 L	8
Belédugu (region), Africa	111 E	7
Belei, Madagascar	112 S	14
Belékhen, Mongolia	107 J	2
Belem, Africa	110 K	8
Belem, Brazil (see Para)	71 H	4
Belem (Rio Grande de Sol), Brazil	72 G	10
Belem, Portugal, '78, 7,538	83 C	6
Belem, Argentina, '90, a3,000	72 D	9
Belem (c.h.), Miss., a275	43 D	2
Belem, N. Mex., a1,800	55 J	4
Belem, Nicaragua	66 C	8
Belem, Paraguay	72 F	8
Belem, Salvador	66 G	6
Belem, Uruguay	72 F	10
Belena, Spain	83 G	4
Belényes, Hungary	89 O	5
Belerlum, England (see Lands End)	75 A	13
Belgata, France	81 G	10
Beleu, Mongolia	107 D	1
Belew, Ala.	42 C	1
Belweeroek Milla, N. C.	36 J	2
Belfast, Ark.	44 H	6
Belfast, Honduras	66 J	4
Belfast, Ia., a100	28 K	6
Belfast, Ireland, '91, 255,450	79 K	2
Belfast (c.h.), Mo., city, 5,291	6 E	7
Belfast, Mo.	31 D	11
Belfast, Neb.	29 F	2
Belfast, N. Y., 600	13 F	7
Belfast, Pa., a300	15 M	5
Belfast, Prince Edward Island	62 G	3
Belfast, S. C.	37 E	3
Belfast, Tenn.	41 H	4
Belfast, Wash., a100	51 C	1
Belfast (Dominica), West Indies	68 L	12
Belfast Lough (bay), Ireland	79 K	2
Belfast Mills, Va., Ireland	34 D	2
Belgate, Honduras	66 J	4
Belghid, N. Dak., a125	26 A	3
Belfont, W. Va.	35 E	3
Belford, England	76 J	1
Belford, N. J., a200	14 H	4
Belford, S. Dak.	27 F	3
Belford, France, '91, 25,455	80 M	5
Belford, Territory of, France, '96, 88,047	80 M	5
Belford, France (on travel map)	74 H	5
Belfont, N. Y., a400	12 M	4
Belghaz (tribe), Egypt	110 Q	3
Belgam, India (see Belgam)	105 E	12
Belgard, Germany, '95, 7,385	87 D	23
Belgard, Germany (on travel map)	74 N	1
Belkashfari (wadi), Africa	110 K	7
Belgum (and common-ent), British India, '91, 4,737	105 E	12
Bel Gers (well), Africa	111 E	4
Belgerm, Germany '95, 2,864	89 K	17
Belgien (see Belgum)	84	
Belgioso, Italy	93 F	4
Belgique (see Belgum)	84	
Belgium (kingdom), Europe, '90, 6,069,321; '95, est. 6,410,783	73 K	5
Belgium (large scale map of)	84	
Belgium, Europe (on travel map)	74 G	3
Belgium, N. Y., a200	13 K	5
Belgium, Wis., a400	24 L	7
Belgode, France	81 M	11
Belgorod, Bussia (see Belgorod)	97 L	6
Belgrad (capital), Servia, '95, 58,922	98 C	4
Belgrad, Servia (on travel map)	74 P	6
Belgrade, Me., town, 1,090	6 D	7
Belgrade, Minn., s.c.'95, 415	25 C	4
Belgrade, Mo., a100	31 L	9
Belgrade, Mont., a200	49 E	4
Belgrade, Neb., a175	29 F	2
Belgrade, Tex.	46 O	7
Belgrade, Turkey in Europe	98 E	1
Belgrade Mills, Me.	6 D	6
Belgrano, Montt, Argentina	72 C	13
Belgrano, Port, Argentina	72 E	11
Belgrino, Argentina	72 F	12
Belgrave (part of Leicester Borough), England, parish, '91, 11,405	76 K	7
Belgrave, Ontario	60 D	4
Belgravia (part of London), England	75 N	14
Belgreen, Ala., a250	42 B	2
Belgrove, New Zealand, '91, 284	117 D	6
Bel Haldad, Africa	110 L	4
Belhavel, Lake, Ireland	79 E	3
Belhelvie, Scotland	78 M	5
Belhi, Africa	111 J	9
Belhauvar, Russia	96 J	8
Bellia, Turkey in Europe	98 F	7
Bellize, Nagy-, Hungary	89 K	3
Belk, Nahr (river), Turkey in Asia	101 H	4
Bella, France	81 E	8
Bellcz, Hungary	89 N	6
Bellinda, Ia.	28 G	5
Bellington, W. Va., a500	35 G	2
Belize, British Honduras, a5,000	66 G	2
Belize, Rio (river), British Honduras	66 G	2
Belize, Central America (see British Honduras)	66 G	3
Belka, Halat el-, Turkey in Asia	102 D	9
Belka (district), Turkey in Asia	102 D	9
Belkas, Egypt	110 S	3
Belkas, Bahr (river), Egypt	110 S	3
Belknap, Ala.	42 D	6
Belknap, Ill., 358	21 G	11
Belknap, Ia., a200	28 J	6
Belknap, Mont.	49 A	2
Belknap (Co.), N. H., 20,321	7 J	8
Belknap, Tex., a100	46 J	4
Belknap Deep, Pacific Ocean	2 B	3
Belknap Peak, Utah	54 K	4
Belknap Springs, Ore.	52 C	2
Belkofsky, Alaska, 185	58 H	9
Bell (river), Canada	59 P	7
Bell, Cape Colony	113 H	7
Bell, Ind. Ty.	48 N	5
Bell (Co.), Ky., 10,312	40 J	7
Bell, Mich., a125	23 P	7
Bell, Neb.	25 A	1
Bell, N. Mex.	59 L	1
Bell, O., a125	18 C	6
Bell (Co.), Tex., 33,377	46 K	6
Bella Villa (Amazonas), Brazil	71 F	4
Bella, Villa (Boni), Brazil	70 D	6
Bella, Villa (Matto Grosso), Brazil	70 E	7
Bella, Villa (Pernambuco), Brazil	71 K	5
Bella, Italy, '81, 5,132	94 T	13
Bellaa, France, '91, 4,903	80 F	6
Bella Coola River, British Columbia	63 E	3
Bellaggio, Italy, '81, 849	93 F	3
Belhar, Fla.	39 H	2
Belhar, Ill., a100	21 K	7
Belhar, Mo.	30 G	7
Belhar, N. C.	36 P	4
Belhar, Kan., a100	32 D	2
Bellare (c.h.), Mich., a625	23 L	8
Bellare, O., '90, 9,934; '97, a10,000	17 J	4
Bellamy, Mo.	31 D	9
Bellamy, Ontario	60 K	3
Bellamy, Tenn.	41 F	2
Bellamy R., N. H.	7 L	10
Bellannagh, Ireland	79 G	4
Bellannamallard, Ireland	79 F	3
Bellano, Italy	93 F	2
Bellarine (Mt.), Australia	115 B	2
Bellary, British India (see Bellary)	105 F	12
Bellas, Aguas, Brazil	71 K	5
Bellasylla, Pa., a100	15 K	4
Bella Toia (Mt.), Switzerland	91 E	6
Bellavary, Ireland	79 C	4
Bella Vista, Argentina	72 F	9
Bellavista, Cal.	56 C	2
Bellavista, Cape (cape), Italy	92 C	8
Bellavista, Mexico	64 A	2
Bellavista, Switzerland	91 K	7
Bella Vista, Argentina	72 F	12
Bell Bay, Newfoundland	62 J	6
Bellbrook, O., 350	18 B	5
Bellbuckle, Tenn., 715	41 J	3
Bell Center, Wis., a200	24 E	8
Bell City, Mo., a250	31 N	10
Bell, Miss.	43 G	3
Belle, Mo.	31 J	8
Belle, La, Quebec	61 E	6
Belle, S. Dak.	27 C	2
Belle, W. Va.	35 C	4
Belleair, Fla.	39 L	7
Belle Aire Range, N. Y.	11 Q	8
Bellebayre, N. Y.	11 Q	9
Belle Center, O., 927	17 C	3
Belle Chasse, La.	45 L	3
Bellechasse (county), Quebec, '91, 18,368	61 N	5
Bellechester, Minn.	25 E	5
Belledune, New Brunswick	62 D	2
Belleek (Armagh), Ireland	79 J	3
Belleek (Fermanagh), Ireland	79 E	3
Bellefont, Kna.	32 C	4
Bellefontaine, Miss., a125	43 F	3
Bellefontaine (c.h.), O., 4,245	17 C	4
Bellefontaine Jc., Mo. (see W. Alton)	30 M	7
Bellefonte, Ark., a250	44 F	2
Bellefonte (c.h.), Pa., 3,946	16 G	5
Bellefontain, Wis.	24 H	7
Bellefourche (c.h.), S. Dak., a.c.'95, 263	27 A	2
Belle Fourche, or N. Fork of Cheyenne R., S. Dak.	27 A	2
Belle Fourche R., Wyo.	50 O	5
Bellegarde (Ain), France	80 L	6
Bellegarde (Creuse), France	81 H	7
Bellegarde (Gard), France	81 E	11
Bellegarde (Loiret), France	82 E	5
Bellegarde, Val de (valley), Switzerland (see Jaun Thal)	91 D	5
Bellegrove, Md.	33 E	1
Bellehaven, Va., a375	24 M	5
Bellehavan Sta., N. C.	36 Q	3
Belle Helene, La., a300	45 H	6
Belle Hill (Mt.; Barbados), West Indies	68 J	11
Bellebø, Denmark	88 N	4
Belle Ile (island), France	80 B	5
Belle Ile (island), France (on travel map)	74 C	5
Belle Isle, Alaska	58 T	4
Belleisle, New Brunswick	62 D	4
Belle Isle, Strait of, Newfoundland	62 J	4
Belle Isle (south), Newfoundland	62 J	5
Belle Isle, N. Y., a250	13 K	5
Belleisle, Nova Scotia	62 D	5
Belle-Isle-en-Terre, France	80 B	4
Belleme, France	82 B	4
Bellemead, N. J.	14 F	4
Bellemeina, Ala.	42 D	1
Bellemeir, Ariz.	55 D	3
Bellemont, Okla.	48 J	4
Bellemeubur, France	82 C	1
Bellenz, Switzerland (see Bellinzona)	91 K	6
Belleplaine, Ill., a100	20 G	4
Belleplaine, N. J., a200	14 E	8
Belle Plaine (Barbados), West Indies	68 J	11
Belle Plaine, Ia., a.c.'95, 3,256	28 J	4
Belle Plaine, Kan., s.c.'95, 516	32 E	4
Belleplaine, Minn., s.c.'95, 1,031	25 D	5
Belleplaine, Wis., a150	24 J	5
Bellepoint, O.	17 D	4
Belleport, N. C.	36 Q	3
Belleprairie, Ill.	21 H	9
Belleprairie, Minn.	25 C	3
Belleprairie, Miss., a250	43 D	5
Belle R., Mich.	23 P	12
Belleverie, Ill., a500	21 H	9
Belleriver, Mich., a100	23 P	12
Belle River (place), Ontario, '91, 657	60 C	5
Belle Rivière, Quebec	61 F	7
Bellerose, La., a500	45 G	6
Belle Union, Ind., a100	19 C	5
Belle Valley, O., a125	18 G	5
Belle Vernon, O., a200	17 D	3
Belle Vernon, Pa., 1,147	16 C	6
Belleview, Fla., a200	39 M	4
Belleview, Ga., a150	38 B	6
Belleview, Ill., a100	21 D	7
Belleview, Ind.	19 F	7
Belleview, Mo., a150	31 L	9
Belleview, Mont.	49 D	2
Belleview, Tenn.	41 G	2
Belleview Mt., Col.	53 E	8
Belleville, Ala., a200	42 C	8
Belleville, Ark., 247	44 F	4
Belleville (Loire), France	80 K	6
Belleville (Vendee), France	80 D	6
Belleville (Meurthe-et-Moselle), France	82 N	3
Belleville (c.h.), Ill., '90, 15,361; '97, a20,000	21 F	8
Belleville, Ind., a300	19 C	5
Belleville (c.h.), Kan., a.c.'95, 1,445	32 E	2
Belleville, La., a150	45 E	4
Belleville, Mich., 367	23 O	13
Belleville, Nev.	54 D	4
Belleville, New Brunswick	62 B	3
Belleville, N. J., '95, a3,000	14 H	2
Belleville (Tp.), N. J., a.c.'95, 4,568	14 A	2
Belleville, N. Y., 452	12 K	4
Belleville, N. Dak.	26 G	1
Belleville, Nova Scotia	62 D	6
Belleville, Okla.	48 G	1
Belleville, Ontario, '91, 9,914	80 H	3
Belleville, Pa., a700	16 G	5
Belleville, W. Va., 208	35 C	2
Belleville, Wis., a.c.'95, 400	24 G	9
Bellevoir, N. C.	36 L	3
Bellevue, Del., a500	33 N	1
Bellevue, France	82 E	3
Bellevue (palace; Berlin), Germany	87 H	30
Bellevue, Idaho, 802	50 E	6
Bellevue, Ia., s.c.'95, 1,533	28 N	3
Bellevue, Ireland	79 G	8
Bellevue, Ky., 3,163	40 I	2
Bellevue, La., 212	45 B	1
Bellevue, Md.	33 L	4
Bellevue, Mich., 914	23 L	13
Bellevue, N. Y., a400	13 E	6
Bellevue, O., 3,052	17 E	2
Bellevue, Oreg.	52 B	1
Bellevue, Pa., 1,418	16 B	5
Bellevue, Tex., a300	46 J	4
Bellevue, Va.	34 E	6
Bellevue Works (Guadeloupe), West India	68 J	8
Bellevue, N. Dak.	26 G	2
Belley, France, '91, 6,295	81 L	7
Bell Factory, Ala.	42 E	1
Bellfield, S. C.	37 G	3
Bellflower, Ill., a400	20 H	5
Bellflower, Mo.	39 K	6
Bell, Villa, Italy	92 D	11
Bellcourt, France	82 G	1
Bellinzi, Arica	110 K	5
Bellingen, Australia, a400	115 J	6
Bellingham, England	76 H	2
Bellingham, Mass., s.c.'95, town, 1,481	9 C	4
Bellingham, Mass., s.c.'95, vil., 373	9 B	4
Bellingham Station (London), England	75 O	15
Bellingham, Minn., '98, a900	25 A	4
Bellinghausen (explorer), Arctic Region	2 G	9
Bellingries, Germany	86 O	13
Bellingshausen (reef), Oceania	114 M	6
Belling S6 (lake), Denmark	88 E	4
Belliozona, Switzerland, '88, 3,053	91 K	6
Bellivieux Cove (place), Nova Scotia	62 C	5
Bellivieux Village, New Brunswick	62 E	4
Bell Villa, Italy	92 D	11
Bell Mills, Ala.	42 G	3
Bellmont, Ga.	38 D	3
Bellmont, Ill., 487	21 K	9
Bellmont, N. Dak.	26 H	2
Bellmore, Ind., a25	19 B	5
Bellmore, N. Y., a200	11 Q	10
Bellmore, O. (see Bellmore)	17 C	2
Bello, Porto (port), Brazil	72 H	9
Bello, Porto (port), Colombia	70 B	2
Bellona, Pt., Cal.	57 C	9
Bellona, N. Y., a300	13 H	6
Bellona Island, Solomon Is.	117 K	6
Bellot, France	82 G	3
Bellota, Cal.	56 E	4
Bellot Strait, Arctic Region	3 F	9
Bellot Strait, Canada	59 M	2
Bellows Falls, Vt., village, 3,092	7 E	10
Bellows I., Mich.	23 K	7

Belmont

INDEX TO MODERN MAPS.

Benthaim

Belmont, Cape Colony	113 G 5	Belvidere (Dominica), West Indies	68 1/2 C 13	Bene, Italy, '81, 1,941	93 C 5	Benkanat, Sumatra	116 B 6
Belmont, England	76 P 2	Belvidere Center, Vt.	7 D 4	Benecla, Cal. (see Bealeia)	56 C 4	Benkelman (c.h.), Neb., 357	29 C 3
Belmont, Fla.	39 L 1	Belvidere Mills, Minn.	25 E 5	Benedict, Kan., a150	32 G 4	Benkheim, Germany	87 D 35
Belmont, France	81 H 9	Belvoir Castle, England	76 L 2	Benedict, Md., a130	33 J 5	Benkovac, Austria	89 G 7
Belmont, Idaho	50 E 6	Belvue, Kan., a125	32 F 2	Benedict, Neb., a300	29 G 3	Benkulen, Sumatra, a12,000	116 B 5
Belmont, Kan.	32 E 4	Belwood, N. C., a100	36 F 4	Benedicts, Me., town, 317	6 G 4	Ben Lawers (Mt.), Scotland	78 H 6
Belmont, Ky.	40 E 5	Belyandz River, Australia	115 H 4	Benediktenward (Mts.), Germany	86 K 13	Ben Ledi (Mt.), Scotland	78 H 7
Belmont, La.	45 L 3	Belyea Cove (place), New Brunswick	62 C 4	Benena, Africa	111 F 7	Ben Lomond (Mt.), Australia	115 K 6
Belmont, Me., town, 475	6 E 7	Belz, Austria, '90, 4,960	89 P 1	Benenden, England	77 K 6	Ben Lomond, Cal., a300	57 C 5
Belmont, Mass., town, s.c.'95, 2,843	9 D 3	Belzig, Germany, '95, 2,833	85 II 16	Beneschua, Austria, '90, 5,589	90 K 4	Ben Lomond, Miss., a100	43 B 5
Belmont, Mass., vill., a1,000	9 D 3	Belzona, Miss., a125	43 C 4	Benevante, Brazil	71 J 8	Ben Lomond, New Brunswick	a600
Belmont, Miss.	43 H 2	Bem, Mo., a100	31 K 8	Benevento, Italy, '81, town, 17,406; commune, 21,631; '95, commune, est.25,400	94 R 12	Ben Lomond (Mt.), Scotland	78 G 7
Belmont, Mont.	49 H 2	Bemba (lake), Africa (see Bangweolo)	112 O 13	Benevento (province), Italy, '81, 238,425; '95, est.247,855	94 R 12	Ben Luk, French Indo-China	106 II 9
Belmont, Neb.	29 A 1	Bembatoka Bay, Madagascar (see Bombetoki Bay)	112 S 13	Benevolence, Ga., a125	38 B 4	Ben Maedhu (Mt.), Scotland	78 J 5
Belmont (c.h.), Nev., a250	54 F 4	Bembo, Congo Free State	112 L 9	Benezett, Pa., a300	16 F 4	Ben Mhor (Mt.; Hebrides), Scotland	78 C 4
Belmont, N. H., town, 1,142	7 J 9	Bembe, Portuguese West Africa	112 K 12	Benfeld, Germany	86 Q 6	Ben More (Mt.; Hebrides), Scotland	78 B 5
Belmont (c.h.), N. Y., 950	13 F 7	Bembeleke, Africa	111 G 3	Benflad (Mt.), Scotland	78 F 5	Ben More (Mt.; Island of Mull), Scotland	78 E 7
Belmont, N. C., a150	36 G 4	Bembez Inyathi, Africa	112 O 15	Benfranklin, Tex., a350	46 M 4	Ben More (Mt.; Perth), Scotland	78 G 7
Belmont, Nova Scotia	62 F 4	Bembridge, England	75 K 12	Beng, French Indo-China	106 E 4	Ben More (Mt.; Sutherland), Scotland	78 G 3
Belmont, O., 354	17 H 4	Bemburgh, Scotland	83 F 2	Benga (tribe), Africa	112 J 10	Beamore or Pair Head, Ireland	79 J 1
Belmont (Co.), O., 57,413	18 H 5	Bemut, Ill., 1,129	20 H 6	Bengal, Bay of, Asia	100 L 7	Bennan Head, Scotland	78 F 9
Belmont, Ontario	60 E 5	Bement, Mo.	30 D 6	Bengal (province), British India, '91, 71,346,987	104 K 8	Benneckenstein, Germany, '95, 2,718	85 J 12
Belmont, Pa.	15 M 3	Bement, O., a250	17 F 2	Bengal, Ind. Ty.	48 M 5	Bennet Point, Saint Helena	109 E 7
Belmont, L., Pa.	15 M 3	Bemidji (c.h.), Minn., a200	25 C 2	Bengal Presidency, British India	104 C 4	Bennett, Lake, Canada	63 C 1
Belmont, S. C.	37 F 1	Bemidji L., Minn.	25 C 2	Bengazi, Africa, a10,000	110 L 2	Bennett, Cal.	53 K 3
Belmont, Tenn.	41 J 4	Bemini Islands, Bahama Islands	67 F 2	Benge, Ky., a100	40 J 6	Bennett, Ind. Ty.	48 M 4
Belmont, Tex., a200	46 K 8	Bemis, Ark.	44 K 4	Ben Genem Jebel (Mt.), Africa	110 L 4	Bennett, Pa., a1,000	28 M 4
Belmont, Wash.	51 II 2	Bemis, Me.	6 B 6	Ben Ghazi, Africa (see Barca)	110 M 3	Bennett, Ind., a200	23 K 10
Belmont (Barbados), West Indies	68 1/2 E 12	Bemis, N. H.	7 J 6	Ben Ghazl, Africa (see Bengazl)	110 L 2	Bennett, Mich.	31 K 11
Belmont, W. Va., a200	35 D 2	Bemis, Wash.	51 G 3	Bengore Head, Ireland	79 J 1	Bennett, Neb., '98, a700	29 H 3
Belmont, Wis., s.c.'95, 477	24 F 9	Bemis Heights, N. Y., a200	12 P 6	Benguela (district), Africa	112 K 14	Bennett, N. C.	36 J 5
Belmont Center, N. Y., a275	12 O 2	Bemmel, Netherlands, commune, '94, est.5,770	84 G 5	Benguela Current, Atlantic Ocean	1 T 11	Bennett (suburb of Allegheny), Pa., a7,500	16 F 1
Belmonte, Africa	112 L 14	Bempe (river), Africa (see Limpopo)	113 L 2	Benguela, Old, Africa	112 K 13	Bennett, W. Va.	35 E 3
Belmonte, Brazil	71 K 7	Bemua Heights, N. Y. (see Bemis Heights)	12 P 6	Benguella, Old, Africa	112 K 13	Bennett, Wyo.	50 N 8
Belmonte, Rio (river), Brazil	71 J 7	Bemusport, N. Y., a200	13 D 7	Benguella velha, Africa	112 K 13	Bennett Island, Arctic Region	3 F 2
Belmore, Fla., a200	39 N 3	Ben, S. C.	37 D 1	Benguel Viejo, British Honduras	66 F 2	Bennett Island, Siberia	100 R 1
Belmore, O., 414	17 C 2	Benabarre, Spain	83 N 2	Bengueria Island (Sp.), Africa	113 M 1	Bennett Mills, N. J., a300	14 G 5
Belmore, Wash.	51 C 3	Benacadre, Nova Scotia, a1,000	62 J 4	Benguet (province), Philippine Islands, '87, 9,311	118 C 3	Bennett Pt., Cal.	57 E 8
Belmullet, Ireland, '91, 652	79 B 3	Benacola (lake), Italy	93 J 3	Benhaden, Fla.	39 H 2	Bennett River, Australia	115 B 7
Belo, N. C.	36 H 2	Benaja, N. C.	36 K 2	Benha-el-Asl, Egypt, '82, 8,354	110 S 4	Bennett R., Pa.	16 F 4
Beloell, Belgium, '90, 2,682	84 C 7	Benal, Cal.	56 D 4	Benham, Upper, England	76 G 4	Bennetts, Ark.	44 H 2
Bell St. Station, Quebec	61 H 7	Benalla, Australia, est.2,500	115 H 7	Benham, Ind., a100	19 F 7	Bennetts Bayou, Ark.	44 H 2
Belogradchik, Bulgaria	98 E 5	Ben Alligio (Mt.), Scotland	78 E 4	Benham, La., a500	45 G 1	Bennettsbridge, Ireland	79 G 6
Beloit, Ala.	42 C 6	Benarac, Nova Scotia, a1,000	62 J 4	Benham, Va.	34 D 3	Bennettsburg, N. Y., a150	13 J 7
Beloit, Ga.	38 C 8	Benacola (lake), Italy	93 J 3	Benhar (village), Scotland, '91, 707	78 F 2	Bennetts Cr., N. Y.	12 M 7
Beloit, Ia., a175	28 A 1	Benaja, N. C.	36 K 2	Ben Hecla (Mt.), Scotland	78 B 5	Bennetts Creek, N. Y.	13 G 7
Beloit (c.h.), Kan., a.c.'95, 2,039	32 D 2	Benalmer, N. C.	36 K 2	Ben Hope (Mt.), Scotland	78 G 3	Bennett Siding, Wis.	24 C 2
Beloit, O., a325	17 H 3	Benalmer, N. C.	36 K 2	Ben Hoe (Mt.), Scotland	78 G 3	Bennetts Switche, Ind., a150	19 D 3
Beloit, Wis., s.c.'95, 7,786	24 H 9	Benalmer, N. C.	36 K 2	Ben Hur, Cal.	56 F 5	Bennett Sta., N. J.	14 E 9
Belona, Va.	34 G 5	Benalmer, N. C.	36 K 2	Ben Hur, Tex., a200	46 L 6	Bennett Sta., N. C.	36 K 5
Beloochistan, Asia (see Baluchistan)	103 L 7	Benalmer, N. C.	36 K 2	Ben Hur, Va.	34 B 3	Beaenetsville, N. Y., a125	12 L 7
Belopulo (Island), Greece (see Kalmen)	99 J 7	Benalmer, N. C.	36 K 2	Beif (department), Bolivia, '93, est.26,750	70 D 6	Bennettsville (c.h.), S. C., 978	37 J 2
Belott, Tex.	46 M 6	Benalmer, N. C.	36 K 2	Beif (department), Bolivia, '93, est.26,750	70 D 6	Ben Nevis, Ariz.	55 C 6
Belovar, Hungary, '90, 3,801	89 H 6	Benalmer, N. C.	36 K 2	Beif (department), Bolivia, '93, est.26,750	70 D 6	Ben Nevis (Mt.), Scotland	78 G 6
Belvar-Körös (comitat), Hungary, '90, 250,957	89 H 6	Benalmer, N. C.	36 K 2	Beif (department), Bolivia, '93, est.26,750	70 D 6	Bennig, D. C.	33 D 4
Belp, Switzerland, '88, 1,024	91 E 4	Benalmer, N. C.	36 K 2	Beif (department), Bolivia, '93, est.26,750	70 D 6	Benington, England	77 G 3
Belpasso, Italy, '81, 7,328	94 M 14	Benalmer, N. C.	36 K 2	Beif (department), Bolivia, '93, est.26,750	70 D 6	Benington, Ind., a100	19 F 7
Belpesch, France	81 G 9	Benalmer, N. C.	36 K 2	Beif (department), Bolivia, '93, est.26,750	70 D 6	Benington, Ind. Ty.	48 K 7
Belper, England, '91, 10,420	76 J 6	Benalmer, N. C.	36 K 2	Beif (department), Bolivia, '93, est.26,750	70 D 6	Benington, Kan., s.c.'95, 351	32 E 2
Bel Plateau, Kara, Turkestan	103 K 4	Benalmer, N. C.	36 K 2	Beif (department), Bolivia, '93, est.26,750	70 D 6	Benington, Mich., a225	23 N 12
Belpre, Kan.	32 C 4	Benalmer, N. C.	36 K 2	Beif (department), Bolivia, '93, est.26,750	70 D 6	Benington, Neb., a175	29 H 2
Belpre, O., 1,007	18 G 6	Benalmer, N. C.	36 K 2	Beif (department), Bolivia, '93, est.26,750	70 D 6	Benington, N. H., town, 542	7 G 10
Belsches, Va.	34 J 7	Benalmer, N. C.	36 K 2	Beif (department), Bolivia, '93, est.26,750	70 D 6	Benington, N. Y., a250	13 F 6
Belstead, England	77 M 2	Benalmer, N. C.	36 K 2	Beif (department), Bolivia, '93, est.26,750	70 D 6	Benington, O., a100	17 E 4
Belt, Little, Denmark (see Little Belt)	88 F 6	Benalmer, N. C.	36 K 2	Beif (department), Bolivia, '93, est.26,750	70 D 6	Benington (Co.), Vt., 20,448	7 B 10
Belt, Great (sound), Denmark (see Store Belt)	88 H 6	Benalmer, N. C.	36 K 2	Beif (department), Bolivia, '93, est.26,750	70 D 6	Benington (c.h.), Vt., town, 6,391; village, 3,971	7 B 11
Belt, Store (sound), Denmark	88 H 6	Benalmer, N. C.	36 K 2	Beif (department), Bolivia, '93, est.26,750	70 D 6	Benington Furnace, Pa., a100	16 E 6
Belt, Mont., a1,600	49 F 2	Benalmer, N. C.	36 K 2	Beif (department), Bolivia, '93, est.26,750	70 D 6	Beninging Mountains, Africa	113 J 1
Belitana, Australia	115 F 6	Benalmer, N. C.	36 K 2	Beif (department), Bolivia, '93, est.26,750	70 D 6	Bennisck, Austria	89 J 2
Belted Range, Nev.	54 G 5	Benalmer, N. C.	36 K 2	Beif (department), Bolivia, '93, est.26,750	70 D 6	Benoist, Mount, New Guinea (Dutch)	116 J 5
Beltim, Egypt	110 S 3	Benalmer, N. C.	36 K 2	Beif (department), Bolivia, '93, est.26,750	70 D 6	Benoit, Miss., a100	43 C 3
Beltis, Mongolia	107 F 1	Benalmer, N. C.	36 K 2	Beif (department), Bolivia, '93, est.26,750	70 D 6	Benoit, Wis., a150	21 D 8
Belt Jc., Mo.	30 D 6	Benalmer, N. C.	36 K 2	Beif (department), Bolivia, '93, est.26,750	70 D 6	Benokhobug, Africa	111 E 1
Belton, Ind. Ty.	48 J 6	Benalmer, N. C.	36 K 2	Beif (department), Bolivia, '93, est.26,750	70 D 6	Benona, Mich., a300	23 H 10
Belton, Mo., 988	30 C 7	Benalmer, N. C.	36 K 2	Beif (department), Bolivia, '93, est.26,750	70 D 6	Benson Pt., Md.	33 L 4
Belton, Mont.	49 B 1	Benalmer, N. C.	36 K 2	Beif (department), Bolivia, '93, est.26,750	70 D 6	Benson, Pa., a200	16 G 5
Belton, S. C., 494	37 D 2	Benalmer, N. C.	36 K 2	Beif (department), Bolivia, '93, est.26,750	70 D 6	Ben Rinnas (Mt.), Scotland	78 L 4
Belton (c.h.), Tex., '90, 3,000; '97, a4,500	46 K 6	Benalmer, N. C.	36 K 2	Beif (department), Bolivia, '93, est.26,750	70 D 6	Beas, Honduras	66 L 5
Belton Jc., Mo.	30 C 7	Benalmer, N. C.	36 K 2	Beif (department), Bolivia, '93, est.26,750	70 D 6	Bensbach River, New Guinea (British)	116 G 2
Belton Sta., Ky.	40 B 6	Benalmer, N. C.	36 K 2	Beif (department), Bolivia, '93, est.26,750	70 D 6	Bens Cr., Pa.	16 E 6
Beltra, Lake, Ireland	79 O 4	Benalmer, N. C.	36 K 2	Beif (department), Bolivia, '93, est.26,750	70 D 6	Bensdorf, Germany	86 F 4
Beltrami (Co.), Minn., s.c.'95, 1,364	25 B 1	Benalmer, N. C.	36 K 2	Beif (department), Bolivia, '93, est.26,750	70 D 6	Beusen, Austria	90 J 2
Beltrami Sta., Minn.	25 A 2	Benalmer, N. C.	36 K 2	Beif (department), Bolivia, '93, est.26,750	70 D 6	Beusenville, Ill., 295	20 K 2
Beltville, Md.	33 J 3	Benalmer, N. C.	36 K 2	Beif (department), Bolivia, '93, est.26,750	70 D 6	Beushelm, Germany, '90, 6,277	86 N 8
Belturbet, Ireland, '91, 1,675	79 G 3	Benalmer, N. C.	36 K 2	Beif (department), Bolivia, '93, est.26,750	70 D 6	Bensington, England	77 C 4
Beluchistan, Asia (see Baluchistan)	103 L 7	Benalmer, N. C.	36 K 2	Beif (department), Bolivia, '93, est.26,750	70 D 6	Bensington Lock, England	77 C 4
Belunum (province), Italy (see Belluno)	93 M 3	Benalmer, N. C.	36 K 2	Beif (department), Bolivia, '93, est.26,750	70 D 6	Benson, Ariz., 348	55 E 7
Belur, British India	105 F 13	Benalmer, N. C.	36 K 2	Beif (department), Bolivia, '93, est.26,750	70 D 6	Benson, Ill., 338	20 G 4
Belussa, Africa	111 F 7	Benalmer, N. C.	36 K 2	Beif (department), Bolivia, '93, est.26,750	70 D 6	Benson, Ky.	40 G 4
Belya, W. Va., a175	35 D 4	Benalmer, N. C.	36 K 2	Beif (department), Bolivia, '93, est.26,750	70 D 6	Benson, La.	45 B 3
Belvedere, Crete	99 D 9	Benalmer, N. C.	36 K 2	Beif (department), Bolivia, '93, est.26,750	70 D 6	Benson, Mich.	23 K 9
Belvedere Marittimo, Italy, '81, 2,047	92 J 8	Benalmer, N. C.	36 K 2	Beif (department), Bolivia, '93, est.26,750	70 D 6	Benson (c.h.), Minn., s.c.'95, 1,121	25 B 4
Belvèze, France	81 F 8	Benalmer, N. C.	36 K 2	Beif (department), Bolivia, '93, est.26,750	70 D 6	Benson, Neb.	29 II 2
Belvidere, Cal.	56 J 2	Benalmer, N. C.	36 K 2	Beif (department), Bolivia, '93, est.26,750	70 D 6	Benson, N. Y., town, 322	12 O 5
Belvidere, Cape Colony	113 F 8	Benalmer, N. C.	36 K 2	Beif (department), Bolivia, '93, est.26,750	70 D 6	Benson, N. C., 191	36 M 4
Belvidere (c.h.), Ill., '90, 3,867; '97, a5,000	20 H 1	Benalmer, N. C.	36 K 2	Beif (department), Bolivia, '93, est.26,750	70 D 6	Benson (Co.), N. Dak., 2,460	26 E 1
Belvidere, Kan.	32 C 4	Benalmer, N. C.	36 K 2	Beif (department), Bolivia, '93, est.26,750	70 D 6	Benson, S. C.	37 J 4
Belvidere, Neb.	29 G 3	Benalmer, N. C.	36 K 2	Beif (department), Bolivia, '93, est.26,750	70 D 6	Benson, Vt., town, 880; village, 153	7 A 8
Belvidere (c.h.), N. J., s.c.'95, 1,834	14 D 2	Benalmer, N. C.	36 K 2	Beif (department), Bolivia, '93, est.26,750	70 D 6	Benson Center, N. Y., a200	12 O 5
Belvidere, N. Y., a250	13 F 7	Benalmer, N. C.	36 K 2	Beif (department), Bolivia, '93, est.26,750	70 D 6	Benson Landung, Vt.	7 A 8
Belvidere, N. C., a175	36 G 2	Benalmer, N. C.	36 K 2	Beif (department), Bolivia, '93, est.26,750	70 D 6	Benson Mines, N. Y., a1000	12 N 3
Belvidere, S. C.	37 H 5	Benalmer, N. C.	36 K 2	Beif (department), Bolivia, '93, est.26,750	70 D 6	Bensuri, British India	105 P 11
Belvidere, Tenn.	41 J 4	Benalmer, N. C.	36 K 2	Beif (department), Bolivia, '93, est.26,750	70 D 6	Bent (Co.), Col., 1,313	53 M 7
Belvidere, Vt., town, 571	7 D 4	Benalmer, N. C.	36 K 2	Beif (department), Bolivia, '93, est.26,750	70 D 6	Bentbranch, Ky., a100	40 M 5
		Benalmer, N. C.	36 K 2	Beif (department), Bolivia, '93, est.26,750	70 D 6	Bent Canyon, Col.	53 L 7
		Benalmer, N. C.	36 K 2	Beif (department), Bolivia, '93, est.26,750	70 D 6	Bent Creek, Va., a100	34 F 5
		Benalmer, N. C.	36 K 2	Beif (department), Bolivia, '93, est.26,750	70 D 6		

Bernard, Col du Petite Saint (Mt.), France (see Little Saint Bernard)	51 N 7	Berry Pomeroy Castle, England	75 E 13	Bealka Bay, Turkey in Asia	101 A 3	Bethesda, New, Cape Colony, '91, 413	113 G 6
Bernard, Ia., a100	28 M 3	Berryburg, Pa., 426	15 J 5	Beali, Africa	112 Q 11	Bethesda, Md.	33 H 4
Bernard, Ky.	40 J 3	Berrya Lick, Ky., a175	40 C 6	Be-si-al-ta-tay, Chinese Empire	107 E 2	Bethesda, O., a250	17 H 4
Bernard, Cape, Reunion Island	109 L 7	Berrya Milla, New Brunswick	62 D 3	Beait, Russia	97 K 9	Bethesda, Pool of (Jerusalem), Palestine	102 B 2
Bernard, Great Salat (pass), Switzerland	91 D 7	Berrya Sta., Ill.	21 G 6	Beaiyng, Egypt, '82, 5,683	110 S 4	Bethesda, Tenn.	41 H 3
Bernard, Okla.	48 F 2	Berry Sta., Ala., a125	42 B 3	Beakiden, West (Mta.), Hungary	89 L 2	Bethesda, Wales, '91, 5,799	76 E 6
Bernardine, Italy	92 B 12	Berryville, O., a100	18 D 6	Beakiden, East (Mta.), Hungary	89 O 2	Béthuy, France	82 F 2
Bernardino, Colombia	69 N 3	Berryville (c.h.), Ark., 549	44 E 2	Beaklen, West (Mta.), Hungary	89 L 2	Béthuy, Ala.	42 C 5
Bernardino, Peñaa de (peninsula), Cuba	68 D 1	Berryville, Ga.	38 J 7	Beaklen, East (Mta.), Hungary	89 O 2	Béthuy, Conn., town, 543	70 C 3
Bernarditz, Austria	90 J 5	Berryville, Ill.	21 K 8	Beaklen, West (Mta.), Hungary	89 L 2	Béthuy, Ga., a275	38 D 4
Bernardino, Burma	106 C 3	Berryville, Mich.	23 M 7	Beaklen, East (Mta.), Hungary	89 O 2	Béthuy, Ind., a100	19 E 7
Bernardston, Mass., a.c. '95, town, 778; vil., a350	8 D 2	Berryville, Tex.	46 L 5	Beaklen, West (Mta.), Hungary	89 L 2	Béthuy, Ia., a100	28 G 6
Bernardstown, W. Va.	35 F 4	Berryville (c.h.), Va., 1,375	34 H 2	Beaklen, East (Mta.), Hungary	89 O 2	Béthuy, Ky., a100	40 G 4
Bernardsville, N. J., a250	14 F 3	Berryville, Wis.	24 L 9	Beaklen, West (Mta.), Hungary	89 L 2	Béthuy, Md.	33 M 4
Berna, Germany, '95, 8,177	85 G 18	Bersaba, Africa	113 C 3	Beaklen, East (Mta.), Hungary	89 O 2	Béthuy, Miss., a175	43 F 1
Bernay, France, '91, 8,016	82 B 2	Bersabo, Sweden	95 K 7	Beaklen, West (Mta.), Hungary	89 L 2	Béthuy, N. H., town, 1,267	7 G 5
Bernay, France (on travel map)	74 E 4	Bersanbrück, Germany	85 G 6	Beaklen, East (Mta.), Hungary	89 O 2	Béthuy, Orange Free State, '90, 605	113 J 5
Bernburg, Germany, '95, 32,370	85 N 14	Bershad, Russia	97 G 7	Beaklen, West (Mta.), Hungary	89 L 2	Béthuy (diatriet), Orange Free State	113 J 5
Berncastel, Germany, '95, 2,392	86 N 5	Bershe Batai (Mt.), Africa	112 Q 9	Beaklen, East (Mta.), Hungary	89 O 2	Béthuy, Palestine, a5,000	102 C 9
Berne, Mich., a200	23 P 10	Bersinai, Quebec, a640	61 E 3	Beaklen, West (Mta.), Hungary	89 L 2	Béthuy, Pa., 6,762	15 M 5
Berne, N. Y., a1,500	12 O 6	Bersinai River, Quebec	61 E 3	Beaklen, East (Mta.), Hungary	89 O 2	Béthuy, S. C.	37 J 4
Berne, O., a175	18 H 5	Berstead, England	77 K 5	Beaklen, West (Mta.), Hungary	89 L 2	Béthuy, Tenn.	41 J 2
Berne, Pa., a200	15 K 5	Bert, Persia	103 C 1	Beaklen, East (Mta.), Hungary	89 O 2	Béthuy, Va.	34 B 6
Berne, S. Dak.	27 A 3	Bertha, Minn.	25 B 3	Beaklen, West (Mta.), Hungary	89 L 2	Béthuy, Wyo., a100	50 N 7
Berne, Switzerland (see Bern)	91 E 4	Bertha, Va.	34 B 7	Beaklen, East (Mta.), Hungary	89 O 2	Béthuy, Ky., Col.	53 J 6
Berne (canton), Switzerland (see Bern)	91 E 4	Berthaut, Wyo.	50 M 7	Beaklen, West (Mta.), Hungary	89 L 2	Béthuy, Mich.	22 A 4
Berneck, Germany	86 M 14	Berthel, Wis.	24 H 10	Beaklen, East (Mta.), Hungary	89 O 2	Béthuy, N. H.	12 P 6
Bernegg, Switzerland, '88, 1,610	91 L 12	Berthel, Wyo.	24 H 10	Beaklen, West (Mta.), Hungary	89 L 2	Béthuy, N. H., town, 1,267	7 G 5
Berner, Ga.	38 D 5	Berthier (county), Quebec, '91, 18,836	61 G 5	Beaklen, East (Mta.), Hungary	89 O 2	Béthuy, Orange Free State, '90, 564	113 G 6
Berner, Great (island), Scotland, '91, 535	78 C 3	Berthierville, Quebec, '91, 1,537	61 H 1	Beaklen, West (Mta.), Hungary	89 L 2	Béthuy (division), Orange Free State	113 G 6
Berneray (island; Hebrides), Scotland, '91, 36	78 A 6	Berthold, N. Dak.	26 C 1	Beaklen, East (Mta.), Hungary	89 O 2	Béthuy, Canada	63 K 4
Berneray (island; Sound of Harris), Scotland, '91, 501	78 B 4	Berthoud, Col., 228	53 H 2	Beaklen, West (Mta.), Hungary	89 L 2	Béthuy, Col.	53 O 4
Berner Oberland (region), Switzerland	91 E 5	Berthoud (Fr.), Switzerland (see Burgdorf)	91 F 5	Beaklen, East (Mta.), Hungary	89 O 2	Béthuy, France, commune, '94, est. 2,434	84 F 6
Berner Seeland (region), Switzerland	91 D 3	Bertice, Miss.	43 E 5	Beaklen, West (Mta.), Hungary	89 L 2	Béthuy, Va.	34 K 5
Beraese Alps, Switzerland	91 E 5	Bertie (Co.), N. C., 19,176	36 P 2	Beaklen, East (Mta.), Hungary	89 O 2	Béthuy, N. C.	36 C 4
Beraese Oberland (mountain region), Switzerland (see Berner Oberland)	91 E 5	Bertie, Ontario	13 B 6	Beaklen, West (Mta.), Hungary	89 L 2	Béthuy, Tenn.	41 B 2
Bernaes (river), Spain	83 G 2	Bertig, Ark.	44 M 2	Beaklen, East (Mta.), Hungary	89 O 2	Béthuy, N. Y.	11 Q 10
Berneville, Pa. (see Bernville)	15 K 6	Bertig, Mo.	31 M 12	Beaklen, West (Mta.), Hungary	89 L 2	Béthuy, Free State, '90, 564	113 G 6
Bernaes, Switzerland, '88, 551	91 A 6	Berthacourt, France	80 H 12	Beaklen, East (Mta.), Hungary	89 O 2	Béthuy, Orange Free State, '90, 564	113 G 6
Berneya, Ala.	42 E 4	Berthorino, Italy, '81, 1,611	93 M 6	Beaklen, West (Mta.), Hungary	89 L 2	Béthuy, Va.	34 K 5
Bernhards Bay, N. Y., a200	12 L 5	Berton, S. Dak.	27 G 2	Beaklen, East (Mta.), Hungary	89 O 2	Béthuy, N. C.	36 C 4
Bernhelmer, Mo.	30 K 7	Berton, Va.	34 B 6	Beaklen, West (Mta.), Hungary	89 L 2	Béthuy, Pa.	34 D 5
Bernice, Ill., a100	20 K 2	Bertram, Ia., a250	28 K 4	Beaklen, East (Mta.), Hungary	89 O 2	Béthuy, Ky.	40 G 4
Bernice, Mont.	49 D 3	Bertram, Tex., a250	46 J 7	Beaklen, West (Mta.), Hungary	89 L 2	Béthuy, Mich.	22 A 4
Bernice, Pa., a1,000	15 K 4	Bertrand, Mich., a225	23 J 14	Beaklen, East (Mta.), Hungary	89 O 2	Béthuy, N. H.	12 P 6
Bernie, Mo., a450	31 M 11	Bertrand, Mo., 221	31 N 11	Beaklen, West (Mta.), Hungary	89 L 2	Béthuy, N. H., town, 1,267	7 G 5
Bernie, W. Va., a200	35 C 4	Bertrand, Neb., 265	29 E 3	Beaklen, East (Mta.), Hungary	89 O 2	Béthuy, Orange Free State, '90, 564	113 G 6
Bernier Island, Australia	115 A 4	Bertrandville, La., 205	45 K 7	Beaklen, West (Mta.), Hungary	89 L 2	Béthuy, Va.	34 K 5
Bernina Mountains, Switzerland	91 M 5	Bertrieb, Germany	86 M 5	Beaklen, East (Mta.), Hungary	89 O 2	Béthuy, N. C.	36 C 4
Bernina Pass, Switzerland	91 N 5	Bertrieb, Belgium, '90, 2,612	84 F 9	Beaklen, West (Mta.), Hungary	89 L 2	Béthuy, Pa.	34 D 5
Bernina Pass, Switzerland (on travel map)	74 K 5	Bertullo, Honduras	66 J 4	Beaklen, East (Mta.), Hungary	89 O 2	Béthuy, Ky.	40 G 4
Bernina Peak, Switzerland	91 M 5	Berum, Arabia	102 L 9	Beaklen, West (Mta.), Hungary	89 L 2	Béthuy, Tenn.	41 B 2
Bernis, France	81 D 11	Berum, Ras (cape), Arabia	102 L 9	Beaklen, East (Mta.), Hungary	89 O 2	Béthuy, N. Y.	11 Q 10
Bernissart, Belgium, '90, 1,974	84 C 8	Berutich Peninsula, Russia	97 K 8	Beaklen, West (Mta.), Hungary	89 L 2	Béthuy, Free State, '90, 564	113 G 6
Bernon (river), Straits Settlements	105 N 15	Bervie, Kinloch, Scotland	78 F 3	Beaklen, East (Mta.), Hungary	89 O 2	Béthuy, Orange Free State, '90, 564	113 G 6
Bernoulth, Cape, Australia	115 F 7	Berville, Mich., a300	23 Q 12	Beaklen, West (Mta.), Hungary	89 L 2	Béthuy, Va.	34 K 5
Beruried, Germany	86 R 13	Berweh, El, Turkey in Asia	102 C 6	Beaklen, East (Mta.), Hungary	89 O 2	Béthuy, N. C.	36 C 4
Bernstadt (Saxony), Germany, '95, 1,403	86 K 20	Berwick, England (see Berwick upon Tweed)	76 J 1	Beaklen, West (Mta.), Hungary	89 L 2	Béthuy, Pa.	34 D 5
Bernstadt (Breslau), Germany, '95, 4,337	87 K 26	Berwick, Ill., a200	20 D 4	Beaklen, East (Mta.), Hungary	89 O 2	Béthuy, N. H.	12 P 6
Bernstadt, Ky., a400	40 H 6	Berwick, Ia.	28 F 4	Beaklen, West (Mta.), Hungary	89 L 2	Béthuy, N. H., town, 1,267	7 G 5
Bernstein, Germany, '95, 2,297	87 F 21	Berwick, La., 769	45 G 7	Beaklen, East (Mta.), Hungary	89 O 2	Béthuy, Orange Free State, '90, 564	113 G 6
Bernstein Mountain, Austria	90 G 2	Berwick, Me., town, 2,294	6 B 9	Beaklen, West (Mta.), Hungary	89 L 2	Béthuy, Va.	34 K 5
Bernville, Pa., 365	15 K 6	Berwick, Miss.	43 C 8	Beaklen, East (Mta.), Hungary	89 O 2	Béthuy, N. C.	36 C 4
Bero (river), Africa	112 K 4	Berwick, Mo.	31 D 11	Beaklen, West (Mta.), Hungary	89 L 2	Béthuy, Pa.	34 D 5
Berou, France	82 C 3	Berwick, N. Dak.	26 D 1	Beaklen, East (Mta.), Hungary	89 O 2	Béthuy, Ky.	40 G 4
Berzeb, Persia	103 A 2	Berwick, Nova Scotia, a1,500	62 E 4	Beaklen, West (Mta.), Hungary	89 L 2	Béthuy, Tenn.	41 B 2
Berra, La (Mt.), Switzerland	91 D 5	Berwick, O.	17 D 2	Beaklen, East (Mta.), Hungary	89 O 2	Béthuy, N. Y.	11 Q 10
Berraco, Cuba	68 L 2	Berwick, Pa., 2,701	15 K 4	Beaklen, West (Mta.), Hungary	89 L 2	Béthuy, N. H.	12 P 6
Berraco, Punta, Cuba	68 L 2	Berwick, Scotland	78 H 10	Beaklen, East (Mta.), Hungary	89 O 2	Béthuy, Orange Free State, '90, 564	113 G 6
Berre, France	81 F 11	Berwick (county), Scotland, '91, 32,406	78 L 8	Beaklen, West (Mta.), Hungary	89 L 2	Béthuy, Va.	34 K 5
Berre, Etang de (pond), France	81 F 11	Berwick, North (town), Scotland, '91, 2,376	78 L 7	Beaklen, East (Mta.), Hungary	89 O 2	Béthuy, N. C.	36 C 4
Berrogad, Africa	112 P 9	Berwickshire, Scotland (see Berwick)	78 L 8	Beaklen, West (Mta.), Hungary	89 L 2	Béthuy, Pa.	34 D 5
Berrotty-Ujfal, Hungary, '90, 6,913	89 N 4	Berwick-upon-Tweed, England, '91, 13,378	76 J 1	Beaklen, East (Mta.), Hungary	89 O 2	Béthuy, N. H.	12 P 6
Berezof, Algeria	111 H 2	Berwind, Col., a300	53 J 8	Beaklen, West (Mta.), Hungary	89 L 2	Béthuy, N. H., town, 1,267	7 G 5
Berri (tribe), Africa	112 P 2	Berwyn, Ill., a1,800	21 B 9	Beaklen, East (Mta.), Hungary	89 O 2	Béthuy, Orange Free State, '90, 564	113 G 6
Berrian (salt lake), Algeria	111 G 2	Berwyn, Ind. Ty., a350	48 H 6	Beaklen, West (Mta.), Hungary	89 L 2	Béthuy, Va.	34 K 5
Berrian Island, N. Y.	11 K 13	Berwyn, Md.	33 D 3	Beaklen, East (Mta.), Hungary	89 O 2	Béthuy, N. C.	36 C 4
Berridale, Ontario	60 F 2	Berwyn, Md.	33 J 3	Beaklen, West (Mta.), Hungary	89 L 2	Béthuy, Pa.	34 D 5
Berridale, Scotland	78 K 3	Berwyn, Neb.	29 E 2	Beaklen, East (Mta.), Hungary	89 O 2	Béthuy, Ky.	40 G 4
Berrien (Co.), Ga., 10,694	38 E 9	Berwyn, N. Y., a100	12 K 6	Beaklen, West (Mta.), Hungary	89 L 2	Béthuy, Tenn.	41 B 2
Berrien (Co.), Mich., 41,285	23 J 14	Berwyn, Pa., a1,000	15 M 6	Beaklen, East (Mta.), Hungary	89 O 2	Béthuy, N. H.	12 P 6
Berrien Center, Mich., a175	23 J 14	Berytus, Turkey in Asia (see Beirut)	102 C 4	Beaklen, West (Mta.), Hungary	89 L 2	Béthuy, N. H., town, 1,267	7 G 5
Berrien Springs, Mich., 745	23 J 14	Berzaszka, Hungary	89 N 7	Beaklen, East (Mta.), Hungary	89 O 2	Béthuy, Orange Free State, '90, 564	113 G 6
Berriew, Wales	76 F 7	Berzava Canal, Hungary	89 M 6	Beaklen, West (Mta.), Hungary	89 L 2	Béthuy, Va.	34 K 5
Berrio, Puerto, Colombia	70 C 2	Berzdorf Nieder, Austria	90 L 2	Beaklen, East (Mta.), Hungary	89 O 2	Béthuy, N. C.	36 C 4
Berru, France	82 J 2	Bertzella, Ga., a100	38 G 5	Beaklen, West (Mta.), Hungary	89 L 2	Béthuy, Pa.	34 D 5
Berry (explorer), Sept., 1881, Arctic Region	3 D 4	Berzocana, Spain	83 G 5	Beaklen, East (Mta.), Hungary	89 O 2	Béthuy, Ky.	40 G 4
Berry (old province), France	80 B 2	Berzova, Hungary	89 O 5	Beaklen, West (Mta.), Hungary	89 L 2	Béthuy, Tenn.	41 B 2
Berry, Ga.	38 A 4	Berzy, France	82 G 2	Beaklen, East (Mta.), Hungary	89 O 2	Béthuy, N. H.	12 P 6
Berry, Ky., a300	40 H 3	Beaamba, Madagascar	112 R 16	Beaklen, West (Mta.), Hungary	89 L 2	Béthuy, N. H., town, 1,267	7 G 5
Berry, Okla.	48 H 4	Besançon, France, '96, 57,556	82 N 6	Beaklen, East (Mta.), Hungary	89 O 2	Béthuy, Orange Free State, '90, 564	113 G 6
Berry, Ore.	52 C 2	Besançon, France (on travel map)	74 H 5	Beaklen, West (Mta.), Hungary	89 L 2	Béthuy, Va.	34 K 5
Berry Creek, Canada	63 J 4	Bebaboro Island, Alaska	58 J 4	Beaklen, East (Mta.), Hungary	89 O 2	Béthuy, N. C.	36 C 4
Berrydale, Fla.	39 B 1	Bescanovna, Austria	89 F 6	Beaklen, West (Mta.), Hungary	89 L 2	Béthuy, Pa.	34 D 5
Berry Ferry, Ky.	40 D 2	Bese Chitto (creek), Miss.	43 F 4	Beaklen, East (Mta.), Hungary	89 O 2	Béthuy, Ky.	40 G 4
Berry Head, Australia	115 J 2	Besemer, N. Y.	13 K 7	Beaklen, West (Mta.), Hungary	89 L 2	Béthuy, Tenn.	41 B 2
Berry Head, Nova Scotia	62 H 4	Beaikal, Madagascar	112 S 14	Beaklen, East (Mta.), Hungary	89 O 2	Béthuy, N. H.	12 P 6
Berry Islands, Bahama Islands	67 G 2	Beaiva, Madagascar	112 S 14	Beaklen, West (Mta.), Hungary	89 L 2	Béthuy, N. H., town, 1,267	7 G 5
Berryman, Waab.	51 G 3	Beaba, Kub-l-, (Mt.), Afghanistan	103 M 3	Beaklen, East (Mta.), Hungary	89 O 2	Béthuy, Orange Free State, '90, 564	113 G 6
Berry Mt., Pa.	15 J 5	Beabanizi, Russia	97 G 3	Beaklen, West (Mta.), Hungary	89 L 2	Béthuy, Va.	34 K 5
		Be-shan Mountains, East Turk-istan	107 C 2	Beaklen, East (Mta.), Hungary	89 O 2	Béthuy, N. C.	36 C 4
		Beshik Gol (lake), Turkey in Europe	98 F 8	Beaklen, West (Mta.), Hungary	89 L 2	Béthuy, Pa.	34 D 5
		Beahir, Africa	110 L 3	Beaklen, East (Mta.), Hungary	89 O 2	Béthuy, Ky.	40 G 4
		Beabneh, Persia	103 F 6	Beaklen, West (Mta.), Hungary	89 L 2	Béthuy, Tenn.	41 B 2
		Beahpark Mountain, Russia	101 N 2	Beaklen, East (Mta.), Hungary	89 O 2	Béthuy, N. H.	12 P 6
		Beahpepe, Bulgaria	98 K 5	Beaklen, West (Mta.), Hungary	89 L 2	Béthuy, N. H., town, 1,267	7 G 5
		Beahghelm, Germany	86 P 8	Beaklen, East (Mta.), Hungary	89 O 2	Béthuy, Orange Free State, '90, 564	113 G 6

Bevan, Fort, New Guinea (Brit- ish)	116 H 2	Bhavnagar, British India, '91, 57,653	104 D 9	Biceca, Italy	94 M 14	Bliesellen, Germany	87 E 31
Bevans, N. J., a175	14 F 1	Bhawalgah, British India	104 D 4	Bieske, Hungary, '90, 6,035	89 K 4	Bliesenhofen, Germany	86 R 12
Bevans, Madagascar	112 R 14	Bhawulpur, British India (see Babulwarpur)	104 C 5	Bleuda, Punta (point), Cape Verde Islands	109 E 2	Blesau, Russia	97 R 5
Beveland, North (island), Neth- erlands	84 C 5	Bbealchal, Loch a' (lake), Scot- land	78 E 4	Blda, Africa, a90,000	111 H 8	Bletghelm, Germany	86 P 9
Beveland, South (island), Neth- erlands	84 C 6	Bheundeil, British India	104 F 9	Bldna, El, Oman	102 M 4	Bleive, Belgium	84 E 9
Bevensen, Germany, '95, 1,633 1 event, Wis.	24 H 5	Bhern, British India, '91, 17,428	104 D 3	Bldna (well), Africa	110 M 6	Bleibetz, Russia, est. 6,965	97 L 3
Beveren, Belgium, '90, 8,637	84 D 6	Bhilsa, British India	104 G 8	Bldar, British India, '91, 11,315	105 F 1	Bifara, Africa	110 K 8
Beveridge Reef, Oceania	114 L 7	Bhiliwara, British India, '91, 10,343	104 E 7	Bldasson (river), Spulu	83 L 1	Biferano (river), Italy	94 R 11
Beverley, Australia, a200	115 B 6	Bhima (river), British India	105 E 11	Bldborough, England	77 H 6	Blga, Africa	112 O 11
Beverley, England, '91, 12,539	76 M 5	Bhimal, British India	104 D 7	Bldford, Me., city, '90, 14- 443; '97, a18,000	6 B 9	Blgard, Grand, Belgium, '90, 862	84 A 3
Beverley, England (on travel map)	74 D 2	Bhitaro Creek, British India	104 A 8	Bldford Pool, Me.	6 C 9	Blgar, Cal.	56 B 7
Beverley Brook, London, Eng- land	75 M 15	Bhiwanna, British India, '91, 35,487	104 E 5	Blddenham, England	77 K 6	Blgarren, Tenn., a100	41 O 2
Beverloo, Belgium, '90, 1,090	84 F 6	Bhiwandi, British India, '91, 14,387	105 D 10	Blddenham, England	77 E 2	Blgay, Mich.	22 F 4
Beverly, Ark.	44 D 4	Bhoda, Africa	110 R 8	Blddend, England	77 C 2	Blgay, New Zealand	117 B 8
Beverly, Ill., a200	21 C 6	Bhongir, British India	105 G 11	Blddend, England	77 D 11	Blgay Cr., Ill.	21 H 11
Beverly, Kans., a200	32 E 2	Bhoof, British India (see Bhu) Bhopal, British India, '91, 70,338	104 B 8	Blddend, England	75 D 11	Blgay de Noquette, Mich.	22 H 6
Beverly, Mass., city, s.c.'95, 11,806	9 E 2	Bhor, British India	105 D 10	Blddend, England	77 C 2	Blgayon, Ark.	44 K 8
Beverly, Mo.	30 C 6	Bhor (state), British India	105 D 10	Blddend, England	77 C 2	Blgay Pt., Mich.	22 F 4
Beverly, Neb.	29 D 3	Bhusaule, British India, '91, 452,486	104 F 8	Blddend, England	75 D 11	Blgay Sta., Ark.	44 L 3
Beverly, N. J., s.c.'95, 1,924	14 E 5	Bhu, British India	105 D 10	Blddend, England	77 C 2	Blgay Cr., Ala.	42 A 2
Beverly, N. C.	36 J 4	Bhor (state), British India	105 D 10	Blddend, England	75 D 11	Blgay Cr., Miss.	43 H 1
Beverly, O., 795	18 G 5	Bhuschalle, Rudna (point), Scotland	78 F 2	Blddend, England	74 C 3	Blgay Beaver, Mich., a250	23 P 12
Beverly, Tex., a100	47 F 3	Bhudrasapur, British India	104 N 2	Blddend, England	75 D 11	Blgay Beaver Cr., Miss.	43 C 8
Beverly, Va.	34 D 7	Bhu (and cantonment), British India, '91, 25,421	104 B 8	Blddend, England	75 D 11	Blgay Beaver Cr., Mo.	31 G 11
Beverly (c.h.), W. Va., 313	35 G 3	Bbum, British India	105 E 10	Blddend, England	75 D 11	Blgay Beaver Cr., Okla.	48 F 6
Beverly Farms (part of Bever- ly), Mass.	9 E 2	Bbundari, British India	105 P 10	Blddend, England	75 D 11	Blgbee, Ala.	42 A 7
Beverly Ford, Va.	34 H 3	Bbundesor, British India	105 J 10	Blddend, England	75 D 11	Blgbee, Miss.	43 H 2
Beverly Harbor, Mass.	9 E 2	Bbuniana, British India	104 C 6	Blddend, England	75 D 11	Blgbee Valley, Miss., a175	43 H 4
Beverstedt, Germany	85 F 8	Bburtore, British India (see Bhartpur)	104 F 6	Blddend, England	75 D 11	Blg Belt Mts., Mont.	49 E 3
Beverungen, Germany, '95, 1,984	85 J 9	Bbushawl, British India, '91, 13,169	105 E 10	Blddend, England	75 D 11	Blg Bend, Minn.	45 F 4
Beverwijk, Netherlands, com- mune, '94, est. 4,707	84 E 4	Bbhan (state), Asia, a200,000	100 M 6	Blddend, England	75 D 11	Blg Bend, W. Va.	35 D 3
Bevier, Ky., 299	40 C 6	Bbutan, Asia (large scale map of)	104 N 6	Blddend, England	75 D 11	Blg Bend, Wis.	24 K 9
Bevier, Mo., 876	30 G 5	Bbu Yen, French Indo-China	106 J 8	Blddend, England	75 D 11	Blg Bend Ridge, Idaho	50 H 6
Bévilard, Switzerland, '88, 407	91 D 3	Bia, River, Brazil	70 D 5	Blddend, England	75 D 11	Blg Bend Sta., Kan.	32 C 2
Béville, Ala.	42 A 6	Bia, Celebes	116 F 5	Blddend, England	75 D 11	Blg Bend Peak, Cal.	56 P 1
Bewington, Ia., a200	28 F 5	Bia (river), Siberia	100 L 3	Blddend, England	75 D 11	Blg Bhoj, Cal., a150	86 M 9
Bewley, England, '91, 2,876	75 H 9	Biabanak, Afghanistan	103 L 4	Blddend, England	75 D 11	Bleber, Germany, '95, 12,295	86 F 7
Bewean Island, Dutch East In- dia	116 D 6	Biabanak (district), Persia	103 F 4	Blddend, England	75 D 11	Blebugu, Africa	111 F 8
Bewelcome, Miss.	43 C 8	Biabanak, Bight of (bay), Africa	111 H 10	Blddend, England	75 D 11	Blecz, Austria	89 N 2
Bewick Moor, England	76 J 2	Biakna, Bhutan	104 N 6	Blddend, England	75 D 11	Bleda, Italy, '81, 1,682	94 L 10
Bewleyville, Ky., a200	40 D 5	Blak Island, New Guinea (Dutch)	116 J 5	Blddend, England	75 D 11	Bledenkopf, Germany, '95, 2,822	86 L 7
Bows Point, Canada	63 J 2	Biala, Austria, '90, 7,622	89 L 2	Blddend, England	75 D 11	Biederitz, Germany	85 H 14
Bux, Switzerland, '88, 3,040	91 D 6	Biala, Russia, est. 9,975	97 D 5	Blddend, England	75 D 11	Biebtza, Novo, Russia	87 H 5
Buxar, Ala., a100	42 A 2	Biala, Germany, '95, 1,899	87 E 35	Blddend, England	75 D 11	Biebtza (island), Netherlanda	87 D 5
Buxar, Tex.	46 J 8	Bialogorodka, Russia	97 F 6	Blddend, England	75 D 11	Biel, Switzerland (see Bienna)	91 D 3
Buxar (Co.), Tex., 49,266	46 J 8	Bialopoll, Russia	97 G 7	Blddend, England	75 D 11	Bielaja, Russia	97 G 2
Buxhill, England, '91, 5,089	75 O 12	Bialoserle, Russia	97 H 7	Blddend, England	75 D 11	Bielja Slutia, Bulgaria	98 F 5
Buxley-England, '91, 10,605	77 H 5	Bialovtsh, Russia	97 E 5	Blddend, England	75 D 11	Bielatneroff, Russia (see Biel- atserkof)	97 G 7
Buxley, New Town, England	77 H 5	Bialutten, Germany	87 F 31	Blddend, England	75 D 11	Bielatserkof, Russia	97 G 7
Buxley, Liberia	111 D 9	Bialyukovitch, Russia	97 J 5	Blddend, England	75 D 11	Bielau, Germany (see Langen- bielau)	87 L 24
Buy, Wady, Africa	110 K 3	Bialystok, Russia (see Biel- stok)	97 D 5	Blddend, England	75 D 11	Bielaya (river), Russia	96 L 5
Buya, Africa	110 P 8	Biancavilla, Italy, '81, 13,021	94 M 13	Blddend, England	75 D 11	Bielaya Mountain, Russia	96 L 4
Byas Su (river), Turkey in Asia	101 F 3	Biancho, Punta (point), Austria	89 F 7	Blddend, England	75 D 11	Bielaya-Tserkof, Russia (see Bielatserkof)	97 G 7
Byzant, Persia	103 F 4	Bianco, Cape, Greece (see As- prokavo)	99 B 2	Blddend, England	75 D 11	Biele (river), Germany	87 M 24
Byzland, Netherlands (see Biejerland)	84 D 5	Blanc, Italy, '81, 1,638	92 K 9	Blddend, England	75 D 11	Bielebi, Russia, est. 4,464	96 K 5
Byla, British India	104 C 8	Blar, El, Africa	111 F 5	Blddend, England	75 D 11	Bielef, Russia, est. 9,569	97 L 5
Bylanu, Turkey in Asia (see Bulan)	101 G 4	Bhardstowa, Tex., a150	46 M 4	Blddend, England	75 D 11	Bielefeld, Germany, '95, 47,461	85 H 8
Bylerbeykol, Turkey in Asia	98 F 1	Blarjuman, Perala	103 F 2	Blddend, England	75 D 11	Bielefeld, Germany (on travel map)	74 J 2
Byllek Point, Turkey in Euro- pe	98 C 1	Blarritz, France, '91, 9,177	81 D 9	Blddend, England	75 D 11	Bielena, Bulgaria	98 H 5
Bynne, France	81 E 11	Blas Bay, China	107 1/2 E 11	Blddend, England	75 D 11	Bielser See (lake), Switzerland, (see Lake of Bienna)	91 D 3
Bynasha River, British India (see Beas River)	104 E 4	Blasca, Switzerland	91 K 5	Blddend, England	75 D 11	Bielgorod, Russia, est. 22,957	97 L 6
Beypur, British India	105 F 14	Blas River, British India (see Beas River)	104 E 4	Blddend, England	75 D 11	Bielgrad, Serbia (see Belgrad)	98 C 4
Beyrut, Turkey in Asia (see Beirut)	102 C 8	Blason, Port, Haiti	88 D 6	Blddend, England	75 D 11	Bielgorod, Russia (see Bolgrad)	97 G 9
Beys-Shehr (lake), Turkey in Asia (see Be Shehr)	101 D 4	Bla Woraba, Africa	110 R 8	Blddend, England	75 D 11	Bielki, Russia	97 K 7
Beyt, British India	104 R 8	Biban, Egypt	110 R 4	Blddend, England	75 D 11	Bielk Rognachik, Russia	97 K 8
Bezdan, Hungary, '90, 8,366	89 L 6	Bibaritch, Turkey in Europe	98 C 6	Blddend, England	75 D 11	Bielk, Austria, '91, 14,573	89 L 2
Beze, France	82 L 6	Bibb (Co.), Ala., 13,824	42 C 5	Blddend, England	75 D 11	Bielk, Italy, '81, 11,862	93 D 3
Bezenet, France	80 H 6	Bibb (Co.), Ga., 42,370	38 D 6	Blddend, England	75 D 11	Bielk, Italy (on travel map)	74 J 2
Bezer, Miss., a125	43 E 6	Bibb, Tex.	46 J 6	Blddend, England	75 D 11	Bielk, Lake, Russia	96 G 3
Beziers, France, '96, 48,012	81 B 12	Bibbena, Italy	93 L 7	Blddend, England	75 D 11	Bielogorie, Siberia	100 J 2
Béziers, France (on travel map)	74 F 7	Bibbs, Miss.	43 C 3	Blddend, England	75 D 11	Bielogorodka, Russia	97 G 6
Bezons, France	80 K 1	Bibby, Miss., a100	43 E 2	Blddend, England	75 D 11	Bielol, Russin, est. 9,199	97 J 4
Bezwa, British India, '91, 20,744	105 H 11	Bibb, Bahirat el (bay), Africa	110 J 2	Blddend, England	75 D 11	Bielol More (sea), Russia (see White Sea)	96 G 2
Bbabun, British India, '91, 19,246	104 J 7	Biberach, Germany, '90, 8,173	86 Q 0	Blddend, England	75 D 11	Bielokalitvenskain, Uat, Russia, a2,187	96 H 6
Bhadra, British India	104 F 7	Biberich, Switzerland, '88, 1,612	91 E 3	Blddend, England	75 D 11	Bielokani, Russia	101 M 2
Bhadrachalam, British India	105 H 11	Bihlegrove, Ill., a250	21 J 8	Blddend, England	75 D 11	Bielopolle, Montenegro	95 B 6
Bhadraju, British India	104 D 7	Bihlgrove, Mo.	30 H 4	Blddend, England	75 D 11	Bielopolle, Turkey in Europe, a3,000	88 B 5
Bhadrak, British India	105 L 9	Bibol, Turkey in Asia	101 H 3	Blddend, England	75 D 11	Bielostok, Russia, '97, 63,927	97 D 5
Bhadramath, British India (see Badrinath)	104 G 4	Bihon, Wis.	24 D 8	Blddend, England	75 D 11	Bielovodsk, Russia, est. 7,904	96 H 16
Bhagalpur, British India, '91, 9,106	104 L 6	Bihra, Germany, '95, 1,526	86 K 13	Blddend, England	75 D 11	Bielozersk, Russia, est. 4,561	97 L 2
Bhagirathi (river), British India	104 M 8	Bihundi, Africa	112 J 9	Blddend, England	75 D 11	Bielsk, Russia, est. 6,918	97 D 5
Bhainor, British India	104 E 7	Bic, Quebec	61 R 2	Blddend, England	75 D 11	Bieltal, Russia, est. 10,057	97 F 8
Bhaino, Burma, est. 6,986	106 C 6	Biccari, Italy	94 S 12	Blddend, England	75 D 11	Bienao, Mount, Haiti	68 C 5
Bhainagarh, British India	105 H 10	Bicester, England	77 C 3	Blddend, England	75 D 11	Bienfait, Canada	63 L 4
Bhandara, British India, '91, 13,348	105 G 9	Biectre, Port de, France	80 M 2	Blddend, England	75 D 11	Bien Hoa, French Indo-China	106 H 9
Bhandup, British India	105 O 10	Biechana, Abyssinia	110 Q 8	Blddend, England	75 D 11	Bienon (lake), Siam (see Ca- man Dlou Lake)	106 F 8
Bhandwan, British India	104 B 9	Biehe, La (lake), Canada	63 H 3	Blddend, England	75 D 11	Bienne, Switzerland	91 D 3
Bharez British India (see Bahrach)	104 J 6	Bieher, Turkey in Asia	101 D 3	Blddend, England	75 D 11	Bien Son (island), French Indo- China	106 G 5
Bhartpur, British India, '91, 6,933	104 F 6	Biebigasta, Argentina	72 D 9	Blddend, England	75 D 11	Bienville, La., a350	45 D 2
Bh. r. ch. British India (see Broach)	104 D 9	Biehu (old province), Japan	108 G 8	Blddend, England	75 D 11	Bienville (Co.), La., 14,108	45 C 2
Bhathinda, British India	104 E 4	Bie Island, Quebec	61 R 2	Blddend, England	75 D 11	Bienville, Quebec	61 R 6
Bhatnagar, British India	104 D 5	Biekerstaffe, England	76 N 2	Blddend, England	75 D 11	Bier, Md.	33 C 2
Bhavani, British India	105 F 14	Blekerton Island, Australia	115 F 6	Blddend, England	75 D 11	Biera, Cape, Celebes	116 F 6

Bigflats

INDEX TO MODERN MAPS.

Birch Ridge

Bigflats, N. Y., a500.....	13 J 7	Big Rosebud R., Mont.	49 G 4	Bilara, British India, '91,	104 D 6	Bingen, Germany (on travel map)	74 H 4
Bigflats, Wis.	24 G 6	Big Ruben, O., a250	18 G 6	11,384	104 D 6	Bingen, Pa., a200	15 M 5
Bigfoot, Tex.	46 J 8	Bigrun, Pa., 731	16 E 5	Bilaspur, British India	104 F 4	Binger (explorer's route), Africa	109 E 4
Bigfoot Prairie, Ill., a150	20 H 1	Big Sable, Pt., Mich.	23 H 9	Bilaspur, British India, '91, 11,122	104 J 8	Binger, Ore.	52 B 4
Bigfork, Ark.	44 E 6	Big Sable L., Mich.	23 J 9	Bilbao, Spain, '87, 50,772	83 K 1	Binges, France	82 L 6
Big Fork or Swan R., Mont.	49 C 2	Big Salmon River, Canada	63 C 1	Bilbester, Scotland	78 K 3	Bingham, England	76 L 7
Big Fork R., Minn.	25 D 1	Big Salt R., N. Dak.	26 G 1	Bilbeze, Austria	89 L 3	Bingham, Ga.	38 F 8
Big Game Range, Wyo.	50 J 6	Big Sand L., Wis.	24 B 3	Bildeston, England	77 L 2	Bingham (Co.), Idaho, 13,575	50 G 6
Big Gap Sta., W. Va.	35 D 3	Big Sandy (creek), Ariz.	55 B 4	Bildadur, Iceland	88 M 2	Bingham, Ill., 178	21 G 7
Biggar (village), Scotland, '91, 1,356	78 J 8	Big Sandy, Mont.	49 G 1	Biledjik, Turkey in Asia, a4,000	101 C 2	Bingham, Mo.	28 C 6
Biggar Ridge, New Brunswick	62 B 3	Big Sandy, Tenn., 273	41 E 2	Bilek, Bosnia	89 K 9	Bingham, Ky.	40 J 7
Bigge Island, Australia	115 C 2	Big Sandy, Tex., 323	46 M 5	Bilek, East Turkestan	107 C 3	Bingham, Me., town, 757	6 D 5
Biggleswade, England	77 F 2	Big Sandy Cr., Col.	53 K 4	Biler, Ala.	42 B 2	Bingham, Mich., a225	23 K 8
Big Green-waf Cr., Ind. Ty.	48 M 3	Big Sandy Cr., Col.	53 O 4	Biles Pool, Africa	113 H 2	Bingham, Neb.	20 B 2
Biggs, Cal., 571	56 D 3	Big Sandy Cr., Miss.	43 E 3	Bilgoray, Russia, est.7,221	97 D 6	Bingham, S. C.	37 K 3
Biggs, Mo.	31 H 11	Big Sandy Cr., Mont.	49 F 1	Bilgram, British India, '91, 11,457	104 H 6	Bingham Canyon, Utah, a1,500	54 K 2
Biggs, Oreg., a200	52 E 1	Big Sandy Cr., O.	17 H 3	Bilheri, British India	104 H 5	Bingham Canyon, Utah (on local map)	54 B 7
Biggsville, Ill., 487	20 D 4	Big Sandy Cr., Pa.	16 C 7	Bilhor, Rumania	98 L 4	Bingham Jc., Utah	54 C 6
Big Gunpowder Falls, Md.	33 K 2	Big Sandy Cr., Wyo.	50 K 7	Bilichaku Lake, Tibet	107 D 4	Bingham Lake, Minn., a150	25 C 6
Bigha, Turkey in Asia, a6,000	101 B 2	Big Sandy R., W. Va.	41 E 2	Billa, Austria, '90, 5,896	90 H 2	Bingham Springs, Oreg.	52 G 1
Bigha (mutassarifat), Turkey in Asia, est.129,438	101 B 3	Big Scotch Cr., Miss.	43 G 5	Billa, Burma	106 C 6	Bingham Sta., Utah	54 B 7
Big Hatchee R., Tenn.	41 B 3	Big Shaaty Pa., a200	16 E 3	Billa (river), Burma	106 C 6	Binghamstown, Ireland	79 A 3
Big Hatched Mts., N. Mex.	55 G 7	Big Sheep Cr., Oreg.	52 J 1	Billoso (river), Italy	94 U 13	Binghamton, Cal.	56 D 4
Big Hatchie R. (battle), Miss.	43 G 1	Big Shibeay Mt., Pa.	15 L 4	Biliran Island, Philippine Islands	118 E 6	Binghamton (c.h.), N. Y., '90, 35,005; '97, a45,000	12 L 7
Big Hill, Ky.	40 H 5	Big Sioux R., S. Dak.	27 H 4	Bilur, Rumania	98 L 4	Binghamton, Wis., a150	24 K 6
Big Hole, Battle of the, Mont.	49 C 4	Big Snowy Mts., Mont.	49 G 3	Bilk Cr., Nev.	54 D 1	Bingley, England, '91, 10,023	76 J 5
Big Hole or Wisdom R., Mont.	49 C 4	Big Spring, Ky., a250	40 D 5	Billemont, France	80 L 2	Bingold (old province), Japan	108 F 6
Big Hole Pass, Mont.	49 C 4	Big Spring, Mo., a100	30 J 7	Bille (river; Hamburg), Germany	87 M 33	Bingol Dagh (Mt.), Turkey in Asia	101 J 3
Big Hollow, N. Y., a125	11 S 8	Big Spring, Neb., a100	29 B 2	Bille (river; Holstein), Germany	85 E 11	Biago Nada (sea), Japan	108 F 6
Big Horn, Mont.	49 J 3	Big Spring, Pa., a200	15 H 6	Billerbeck, Germany, '95, 1,597	85 J 5	Bilham Abbey, England	76 P 7
Big Horn, N. Mex.	55 J 2	Big Spring, Tenn.	41 M 4	Billerica, Mass., town, a.c.'95, 2,577	9 C 2	Blah Dinb, French Indo-China, 106 J 8	106 J 8
Big Horn, Wyo., 287	50 M 5	Big Spring (c.h.), Tex., 1,158	47 F 5	Billerica, Mass., vil., s.c.'95, 072	9 C 2	Blah Ha, French Indo-China	106 J 7
Big Horn (Co.), Wyo.	50 L 5	Big Spring, Wis., a200	24 G 7	Billerley, England	77 J 4	Blah Thuan, French Indo-China, a20,000	106 J 9
Big Horn Cañon, Mont.	49 H 4	Big Spring Cr., Miss.	43 F 1	Billett, Ill.	21 K 8	Blah (river), Africa	110 N 9
Big Horn Hills, Canada	63 G 3	Big Springs, Miss., a100	43 G 3	Billy, Minn.	25 C 6	Blahon, Ala.	42 B 4
Big Horn Mountains, Canada	63 F 3	Big Springs, O., a175	17 C 4	Billyhill, Conn., a300	10 F 4	Blahra, Turkey in Asia	101 J 5
Big Horn Mts., Ariz.	55 E 5	Big Springs, S. Dak.	27 H 4	Billy, Turkey in Asia	101 K 4	Blahra, Turkey in Asia	101 L 5
Big Horn Mts., Wyo.	50 M 5	Big Springs, W. Va., a200	35 D 3	Billa, Wady, Africa	110 M 6	Blanen Alster (basin; Hamburg), Germany	87 L 31
Big Horn R., Mont.	49 H 4	Big Stiek Lake, Canada	63 J 4	Billing, Great, England	77 D 1	Blunewater, N. Y., a200	12 O 3
Bight of Bealin (bay), Africa	111 H 9	Big Stillwater Cr., O.	17 H 4	Billing, Little, England	77 D 1	Blythe Jc., Cal.	56 D 3
Bight of Biafra (bay), Africa	111 H 10	Bigstone, Minn.	25 A 4	Billingfors, Sweden	95 H 7	Buningen, Switzerland, '88, 4,002	91 E 2
Bighton, England	77 C 6	Bigstone (Co.), Minn., a.c.'95, 7,477	25 A 4	Billinghurst, England	75 L 11	Bianova, Miss., a300	43 H 5
Big Hurricane Cr., Ga.	38 G 9	Bigstone, S. Dak., s.c.'95, 642	27 H 1	Billings, Ariz.	55 F 3	Bianova, W. Va., a275	35 C 2
Big Indian, N. Y., a100	12 N 7	Bigstone Gap, Va., a1,475	34 B 2	Billings, Mo., 464	31 E 10	Binoand, Philippine Islands	118 J 7
Big Indian Cr., Ga.	38 N 4	Big Stone L., Minn.	25 A 4	Billings (c.h.), Mont., 836	49 H 4	Bioangka Island, Dutch East India	116 F 6
Big Isaac, W. Va.	35 E 2	Bigstone L., S. Dak.	27 H 1	Billings, N. Y., a100	11 N 10	Bio (river), Africa (see Benue)	111 J 9
Big Island, Manitoba	63 M 4	Big Stone Ridge, W. Va.	35 D 6	Billings (Co.), N. Dak., 170	26 A 3	Blonau, Africa	112 K 10
Big Island, Va., a200	34 E 5	Big Sturgeon River, Canada	63 L 3	Billings, S. Dak.	27 F 3	Blonau, Germany	85 D 18
Big Koolush I., Alaska	58 K 9	Big Suamico, Wis.	24 L 5	Billingsgate I., Mass.	8 O 5	Blo-Blo (province), Chile, '95, 88,749	72 C 11
Big L., Ark.	44 M 3	Big Sucker Brook, N. Y.	12 M 2	Billingsley, Ala.	42 D 5	Blobo (river), Chile	72 C 11
Big L., Ill.	21 F 10	Big Sundowner R., Miss.	43 C 4	Billingsville, Ind., a100	19 G 5	Blodh, El, Africa	111 H 3
Big L., Me.	6 H 5	Big Swamp L., Wash.	51 G 2	Billingsville, Mo.	30 G 7	Bloigio, Italy	93 D 3
Big L., Wis.	24 G 2	Big Tangpaha Cr., Miss.	43 D 8	Billingsville, Ind.	30 G 7	Blokkarasu (river), Russia	97 K 9
Big Lake, Canada (see South Indian Lake)	63 M 2	Big Tarkio R., Mo.	30 B 4	Billingsville, Mo.	30 G 7	Bloria I., Alaska	58 G 10
Big Lake (place), Ontario	60 C 2	Big Thompson Cr., Col.	53 H 2	Billington, England	77 E 3	Blozkö, Russia	97 G 1
Big Laurel, N. C.	36 D 3	Bigtimber (c.h.), Mont., '98, a500	49 G 4	Billington Sea, Mass.	9 F 5	Blorz (river), Russia	97 D 5
Biglerville, Pa., a200	15 H 7	Big Timber Cr., Mont.	49 K 2	Billington Island, Dutch East India, est.38,779	116 C 5	Blopiindi, Africa	112 J 10
Biglick, N. C., a200	36 J 4	Big Timber Cr., S. Dak.	27 B 2	Billmore, Mo.	31 K 11	Bippus, Ind., a300	19 E 3
Biglick, Tenn.	41 L 3	Big Trees, Cal.	56 E 4	Bill of Portland (point), England	75 H 12	Bir, Turkey in Asia (see Birejik)	101 H 4
Big Lorraine, Nova Scotia	62 K 4	Big Tree Sta., Cal.	57 K 6	Billom, France	81 J 7	Bir Abu Aruk, Egypt	100 U 4
Big Lost R., Idaho	50 G 6	Big Trout Cr., Mont.	49 G 2	Bilund, Denmark	88 E 5	Bir Abu Kadua, Egypt	130 N 3
Big Lotts Cr., Ga.	38 H 7	Big Tunnel, Va.	34 C 6	Bilwerder Amschlag, Germany	87 M 33	Birah, British India	104 O 2
Biglow, Oreg.	52 E 1	Big Tupper L., N. Y.	12 O 3	Bilwerder Insel (Island), Germany	87 N 33	Bir Ahmar, Africa	110 K 5
Big Mill Cr., Pa.	16 E 3	Biguglia, Étang de (pond), France	81 M 11	Bilmany	87 N 33	Bir Ali, Arabia	102 L 9
Bigmoose, N. Y.	12 N 4	Big Valley, Cal.	56 D 1	Bil Williams Mt., Ariz.	55 C 3	Birara (island), New Guinea (see New Britain)	116 J 2
Big Moose L., N. Y.	12 N 4	Big Valley, Tex.	46 J 6	Billy Island, Bahama Islands	67 F 2	Bibbiraafa, Africa	110 Q 8
Big Mt., Pa.	15 J 5	Big Vermilion R., Ill.	20 J 5	Bilma Oasis, Africa	119 K 6	Bibha (well), Africa	110 M 5
Big Mt., Utah	54 C 6	Big Walnut Cr., O.	12 E 5	Bilo Gebirge (Mts.), Hungary	89 J 6	Bireh, England	76 Q 2
Big Muddy, Wyo.	50 O 7	Big Westkill Mt., N. Y.	11 R 8	Bilopoi, Russia, est.12,803	97 K 6	Bireh, Great, England	77 L 3
Big Muddy Cr., Mont.	49 M 1	Big Williams Fork, Ariz.	55 B 4	Biloxi, Miss., '90, 3,234; '97, a3,700	43 G 10	Bireh, Minn.	25 E 2
Big Muddy Cr., N. Dak.	26 C 3	Big Willis Cr., Ala.	42 F 2	Biloxi Bay, Miss.	43 G 10	Bireh, Neb.	20 G 1
Big Muddy R., Ill.	21 G 9	Big Wind Mill, Ariz.	55 F 6	Bilzen, Belgium, '90, 2,618	84 G 7	Bireh, Wis.	24 D 4
Big Mulberry Cr., Ala.	42 D 5	Big Wolf Cr., Mont.	49 F 2	Bilzen, Germany	85 E 10	Birehanger, England	77 H 3
Big Murphy L., S. C.	37 K 5	Big Wolf L., N. Y.	12 O 3	Bilsk, Russia	57 K 6	Birehardville, Pa., a125	15 K 3
Big North Fk. White R., Mo.	31 H 11	Bigwood Cay, Bahama Islands	67 C 2	Bilston, England, '91, 23,453	76 H 1	Bireh Coolie (battle), Minn.	25 C 5
Bigoak, N. C.	36 K 4	Big Wood R., Idaho	50 E 6	Biltea, Switzerland, '88, 410	91 J 3	Bireh Cr., Alaska	58 F 4
Bigoak Flat, Cal., a100	56 E 5	Bigwoods, Minn.	25 A 1	Biltmore, N. C., a700	36 D 3	Bireh Cr., Idaho	50 G 5
Big Otter, W. Va.	35 D 3	Bihac, Bosnia	89 H 7	Biluchistan, Asia (see Baluchistan)	103 L 7	Bireh Cr., Mont.	40 G 2
Big Pains Cr., Fla.	39 N 7	Bihar (province), British India (see Behar)	104 K 7	Bimala, Dutch East India, a5,000	116 E 6	Bireh Cr., Oreg.	52 G 1
Bigpatch, Wis., a150	24 E 9	Bihar (comitat), Hungary, '90, 478,147	89 N 4	Bimbeja, Africa	110 K 4	Birechek, Idaho	50 G 6
Big Patuxent R., Md.	23 J 3	Bihar Gebirge (Mts.), Hungary	89 O 5	Bimba, Africa	112 J 10	Bireh Creek Minang District, Alaska	58 Q 3
Big Payette L., Idaho	50 C 5	Bibe, Africa	112 L 14	Bimbilla, Africa	111 G 8	Bireh Hills, Canada	63 K 3
Big Peak, Mont.	49 C 2	Bibe (region), Africa	112 L 14	Bimipatam, British India	105 J 11	Birehima Peak, Nev.	54 E 3
Bigpine, Cal., a200	56 G 5	Bijagarb, British India	104 E 9	Bimorambo, Madagascar	112 R 15	Birehington, England	77 N 5
Big Pine Key, Fla.	39 O 13	Bijapur, British India, '91, 16,759	105 E 11	Bina, British India	104 G 7	Birehup, Australia, a1,000	115 G 7
Bigpines, Mo.	31 H 9	Bijawar, British India	103 B 3	Binab, Persia, 7,500	103 B 2	Bireh Island, Manitoba	63 M 3
Bigpines, Wyo.	50 K 7	Bijeragorh, British India	104 G 7	Binacayan, Philippine Islands	118 J 8	Bireh Island, Pa.	16 F 4
Big Piney Cr., Ark.	44 F 3	Bijikil, Turkey in Asia	101 D 4	Binalud Kuh (Mt.), Persia	103 H 2	Bireh L., Minn.	25 F 2
Big Plain, O., a200	18 D 5	Bijl, British India	105 H 11	Binaud Kuh (Mt.), Persia	103 H 2	Bireh Lake (Athabasca), Canada	63 L 2
Big Point, Canada	63 G 1	Bijon, Cal., a150	56 F 4	Binaud Kuh (Mt.), Persia	103 H 2	Bireh Lake (MacKenzie), Canada	63 G 1
Bigpoint, Miss.	43 G 9	Bijou Basin, Col.	53 K 4	Binaud Kuh (Mt.), Persia	103 H 2	Bireh Lake, Minn.	25 C 4
Big Pond, Nova Scotia, a400	62 J 4	Bijou Cr., Col.	53 K 3	Binaud Kuh (Mt.), Persia	103 H 2	Birehleaf, Va.	34 C 2
Big Prairie, Mich.	23 K 10	Bijou Hills, S. Dak.	27 E 3	Binaud Kuh (Mt.), Persia	103 H 2	Bireh Mountains, Canada	63 H 2
Big Prairie, O., a225	17 F 3	Bijnal, British India	104 N 6	Binaud Kuh (Mt.), Persia	103 H 2	Bireh Pt., Wash.	51 C 1
Big Quill Lake, Canada	63 K 4	Bijnor, British India, '91, 16,236	104 G 5	Binaud Kuh (Mt.), Persia	103 H 2	Bireh Ridge, New Brunswick	62 B 3
Big R., Mo.	31 L 8	Bijuk Kodeshak, Russia	97 K 9	Binaud Kuh (Mt.), Persia	103 H 2		
Big R., Mo.	31 L 9	Bijurpall, British India	105 H 10	Binaud Kuh (Mt.), Persia	103 H 2		
Big R., R. I.	10 J 3	Bikampur, British India	104 D 6	Binaud Kuh (Mt.), Persia	103 H 2		
Big Rapids (c.h.), Mich., 5,303	23 L 16	Bikanir, British India '91, 56,252	104 D 5	Binaud Kuh (Mt.), Persia	103 H 2		
Bigred, Wyo.	50 N 5	Bikanir (state), British India, '91, 831,955	104 D 5	Binaud Kuh (Mt.), Persia	103 H 2		
Big Reed Lake, Canada	63 M 3	Bikar (Island), Marshall Is.	117 L 1	Binaud Kuh (Mt.), Persia	103 H 2		
Bigreedy, Ky.	40 D 6	Bikashu, Rumania	98 J 1	Binaud Kuh (Mt.), Persia	103 H 2		
Big Reno, Ky.	40 F 7	Bikhi (river), Siberia	107 O 2	Binaud Kuh (Mt.), Persia	103 H 2		
Big Rib R., Wis.	24 F 4	Bikinda, Africa	112 L 10	Binaud Kuh (Mt.), Persia	103 H 2		
Big Rice L., Minn.	25 D 3	Bikini (Island), Marshall Is.	117 K 2	Binaud Kuh (Mt.), Persia	103 H 2		
Bigridge, N. C., a100	36 C 4	Bikista, Turkey in Europe	08 D 8	Binaud Kuh (Mt.), Persia	103 H 2		
Big River (Ungava), Canada	59 P 6	Bikui, Kalaeh, Persia	103 F 7	Binaud Kuh (Mt.), Persia	103 H 2		
Big River (Saskatchewan), Canada	63 K 3	Bilak, Sumatra	116 B 4	Binaud Kuh (Mt.), Persia	103 H 2		
Big River, Mo.	31 L 9	Bilakamba, Konga Free State	112 L 11	Binaud Kuh (Mt.), Persia	103 H 2		
Big River, New Zealand	117 A 9			Binaud Kuh (Mt.), Persia	103 H 2		
Bigrock, Ill., a275	20 H 2			Binaud Kuh (Mt.), Persia	103 H 2		
Bigrock, Ia., a150	28 M 4			Binaud Kuh (Mt.), Persia	103 H 2		
Bigrock, Mich.	23 N 7			Binaud Kuh (Mt.), Persia	103 H 2		
Bigrock, Tenn.	41 F 1			Binaud Kuh (Mt.), Persia	103 H 2		
Bigrock, W. Va.	34 C 1			Binaud Kuh (Mt.), Persia	103 H 2		
Big Rockfish Cr., N. C.	36 L 5			Binaud Kuh (Mt.), Persia	103 H 2		

Birch River, Canada	63 H 2	Birmingham, England (on travel map)	74 D 2	Bishop and Clerks Islands, Wales	75 B 10	Bitumen, Pa., a400	16 G 4
Birch River, W. Va., a100	35 E 3	Birmingham, Ga., a100	38 C 3	Bishop and Clerks Light, Mass.	8 O 6	Blivalve, Md.	33 M 6
Birchrun, Mich., a200	23 O 11	Birmingham, Ill.	20 D 5	Bishop Auckland, England, '91, 10,527	70 J 3	Blivalve, N. J., a275	14 D 9
Birchton, Quebec	61 L 8	Birmingham, Ia., a.c.'95, 629	28 J 6	Bishop Phillips, Ill., 330	20 E 3	Blivena, Ark.	44 D 7
Birchton, Nova Scotia	62 D 6	Birmingham, Ky., 273	40 D 3	Bishop Point, Hawaii	118 L 8	Blivins, Tex., 302	46 N 4
Birchtree, Mo., 535	31 J 10	Birmingham, New Ireland	79 F 6	Bishop Rock, R. I.	10 K 5	Bliva, Switzerland	91 L 5
Birchwood, Tenn., a200	41 M 4	Birmingham, Miss., a100	43 G 2	Bishop Castle, England	76 F 8	Blvolari, Rumania	98 K 1
Birdbrook, England	77 A 2	Birmingham, Mo., 491	30 D 6	Bishops Head, Md., a200	33 L 6	Blvona, Italy, '81, 4,693	94 K 14
Bird C'ty, Kan.	32 A 2	Birmingham, N. J., a325	14 F 6	Bishops Lydeard, England	75 F 11	Blwabk, Minn., a.e.'95, 1,011	25 E 2
Bird Cr., Ind. Ty.	48 L 2	Birmingham, O., a325	17 F 2	Bishops Sutton, England	77 C 6	Blws Lake, Japan	108 G 6
Bird Cr., Okla.	48 K 2	Birmingham, Pa., 225	16 F 5	Bishop Stn., Cal.	56 G 5	Blxbrand, England	77 D 4
Bird Dekr (well), Africa	110 K 4	Birmingham Jc., Ala.	42 D 4	Bishopstone, England	77 A 4	Blxy, Cal.	57 D 9
Birdford, Ga.	38 H 8	Bir Murat, Egypt	110 P 5	Bishopstorf, England, '91, 6,594	77 H 3	Blxy, Minn.	25 D 0
Birdle, Va.	34 H 5	Birnam (Mt.), Scotland	78 J 6	Bishop Street, N. Y., a200	12 K 4	Blzals, Egypt, '82, 5,112	110 S 3
Bir Dikkr (well), Egypt	110 O 4	Birnamwood, Wis., s.c.'95, 370	24 H 5	Bishops Waltham, England	75 K 12	Blzsk, Siberia, a.e.18,380	100 L 3
Birdingbury, England	77 B 1	Birnbach, Germany	86 Q 17	Bishopville, Md., 275	33 O 5	Blzard Island, Quebec	61 G 8
Bird in Hand, Pa., a400	15 K 6	Birnbach, Germany, '95, 3,207	87 G 22	Bishopville, S. C., 422	37 H 3	Blzen (old province), Japan	108 G 8
Bird I., Ga.	38 H 1	Birbaumer Wald (forest), Austria	90 J 12	Bishra, Bir (well), Africa	110 M 5	Blzert, Tunisia	11 J 1
Bird Is., La.	45 L 8	Bir Nejliah, Egypt	110 P 4	Bishton, England	75 G 10	Blzert, N. C.	36 N 4
Bird Island, Africa	109 L 5	Birney, Mont.	49 K 4	Biskara, Algeria (see Biskra)	111 H 2	Bjerkvandsdhat (Mt.), Norway	95 H 4
Bird Island, Cape Colony	113 H 7	Birni (Born), Africa	110 K 7	Biskra, Algeria, '91, commune, 7,165; town, 2,609	111 H 2	Bjerkvandsdhat (Mt.), Norway	95 K 2
Bird Island, Dutch East India (see Manu)	116 H 6	Birni (Fulab States), Africa	111 G 7	Biskupice, Russia	97 D 6	Bjerrnes, Iceland	88 Q 3
Bird Island, Ladrone Is.	117 M 2	Birni (Old), Africa (see Birni)	110 K 7	Bisleigh, England, '91, 5,202	75 H 10	Bjelsko (Mt.), Bosnia	89 K 8
Bird Island, Low Archipelago (see Retloru)	117 M 8	Birni, Wasal, Africa	110 L 7	Bislig, Philippine Islands	118 F 9	Bjelkof (island), Arctic Region	3 F 2
Bird Island, Man., s.c.'95, 635	25 C 5	Birnie Island, Oceania	114 K 5	Bislig (province), Philippine Islands	118 F 9	Bjelland, Norway	95 E 7
Bird Island (Hawaiian Isles), Oceania	114 L 2	Birni-n-Kebbi, Africa, a22,000	111 G 7	Bismarck, Ala., a225	42 D 4	Bjelgrad, Russia (see Bolgrad)	97 G 0
Bird Island Light, Mass.	9 F 6	Birnaudstidur (Mt.), Iceland	88 Q 3	Bismarck, Cape, Arctic Region	3 J 2	Bjelinsk, Russia	89 L 7
Bird Key, Fla.	39 H 8	Birons, Pa., Africa	111 F 4	Bismarck, Ark.	44 F 6	Bjelkof (island), Arctic Region	3 F 2
Bird Lake, Manitobas	63 N 4	Biro, Japan (see Hiro)	108 L 2	Bismarck, Germany, '95, 2,317	85 G 14	Bjelland, Norway	95 E 7
Birdpoint, Mo., a450	31 O 11	Bir Okada, Africa	110 M 3	Bismarck, Cape, Greenland	3 L 6	Bjorneborg, Russia, '90, 9,077	97 C 1
Bird Rock, Cal.	56 J 2	Bir Onan, Africa	111 F 5	Bismarck, Ill., a200	20 K 5	Bjornefjord (bay), Norway	95 D 6
Bird Rock, Cal.	57 G 9	Birri, Africa	110 J 8	Bismarck, Mich., a175	23 L 12	Bjorne (island), Denmark	88 G 6
Bird Rocks, Quebec	62 H 2	Birria, Australia	115 B 5	Bismarck, Miss.	43 D 8	Bjornoy, Norway	95 H 3
Birds, Ill., a300	21 K 8	Birsay, Scotland	78 K 1	Bismarck, Mo., 837	31 L 9	Bjornoy, Sweden	95 L 5
Birdsall, N. Y.	13 G 7	Birse, Scotland	78 L 5	Bismarck, Neb.	29 H 2	Bjorne (island), Denmark	88 G 6
Birdsboro, Pa., 2,261	15 L 6	Birsel, Switzerland, '88, 3,508	91 E 2	Bismarck, N. C.	36 M 4	Bjornoy, Norway	95 G 4
Birdseye, Ind., 419	19 C 8	Birshc, Russia	97 E 3	Bismarck (c.h. and State capital), N. Dak., '90, 2,186; '91, a3,000	26 D 3	Bjornsholm, Denmark	88 E 3
Birds Isle, England	77 K 6	Bir Sighen (well), Africa	110 M 4	Bismarck, Pa., 575	15 K 6	Bjorsknaude (point), Denmark	88 G 5
Birdsnest, Va., a100	34 M 6	Bir Silpur, British India	104 D 5	Bismarck, Tex.	46 J 4	Bjornsholm, Sweden	95 L 4
Birds Nest Islands, Siam	106 C 0	Birsk, Russia, est.8,091	96 L 4	Bismarck, W. Va.	35 H 2	Bisso (Mt.), Norway	95 F 5
Bird Spring, Cal.	57 H 6	Birs Nilmur (ruins), Turkey in Asia	101 L 6	Bismarck Archipelago (German), Oceania	116 H 1	Blaaskavl (Mt.), Norway	95 E 6
Birdsview, Wash.	51 D 1	Bir Soluk, Africa	110 M 3	Bismarckburg, Africa	111 G 8	Blaaun Berg (Mt.), South African Republic	113 J 2
Birdsville, Australia	115 F 5	Birstall, England, '91, 6,528	76 J 5	Bismarck Mountains, Africa	112 P 15	Blaanvaads Huk (point), Denmark	88 B 5
Birdsville, Ky., a200	40 D 2	Birstein, Germany	86 M 9	Bismarck Mountains (German), New Guinea	116 H 2	Blabon, N. Dak.	26 G 2
Birdton, New Brunswick	62 C 3	Bir Tadra, Africa	110 M 3	Bismarck Mountains (German), New Guinea	116 H 2	Blacheyville, O., a200	17 F 3
Birdtown, N. C.	36 C 4	Bir Thann (well), Egypt	110 N 3	Bismil, Turkey in Asia	101 J 4	Blachser, Ala.	42 B 8
Bir Dudd, Africa	110 N 8	Birtle, Manitoba, '91, 338	63 L 4	Bison, Kan.	32 C 3	Black, Mo.	31 L 9
Birdum Creek, Australia	115 E 3	Birtley, England	76 H 2	Bison, Tenn.	41 P 3	Blackall, Australia, '91, 777	115 H 4
Birdville, Tex., a150	46 K 5	Biru, Africa (see Walata)	111 E 6	Bison Peak, Col.	53 H 4	Blackash, Pa., a150	16 C 3
Birdwood Cr., Neb.	29 C 2	Bir Un-el-Kheil, Africa	110 K 3	Bispan, England	76 N 2	Black Ball Head, Ireland	79 A 8
Bir-ed-Dum, Africa	110 L 6	Birumls, Turkey in Asia	101 L 6	Bispanpur, British India	104 J 8	Black Bayon, La.	45 H 7
Bireh, Palestine	102 C 8	Bir Wabri, Africa	110 L 4	Bissagos Islands, Africa	111 B 8	Black Bayou (place), La.	45 B 1
Birejik, Turkey in Asia, a8,000	101 H 4	Birzula, Russia	97 G 8	Bissandugu, Africa, a500	111 D 8	Black Bayou (place), Miss.	43 D 3
Birekta (river), Siberia	100 O 2	Bisa (tribe), Africa	112 O 13	Bissao, Africa	111 C 7	Black Bayou Cal.	56 B 1
Bir-el-Abbas, Africa	111 E 4	Bisacina, Italy, '81, 6,189	84 S 12	Bissel, Cape, Africa	112 R 11	Black Bear Cr., Okla.	48 H 2
Bir-el-Asud (well), Africa	110 L 4	Bisacquino, Italy, '81, 9,588	94 J 13	Bissel, Ga.	38 E 7	Black Bear Creek (place), Okla.	48 H 2
Bir-el-Ghadrani, Egypt	119 N 3	Bisa Island, Molucca Is.	116 G 5	Bissel, Md., a400	33 F 2	Black Bear Island Lake, Canada	63 K 3
Bir-el-Hajid, Africa	111 F 4	Bisan Humman (swamp), Africa	112 R 11	Bissel, Wash.	51 G 1	Black Bear Mountain, Canada	63 K 1
Bir-el-Malba, Africa	110 N 7	Bisayas (government), Philippine Islands	118 D 7	Bissel, W. Va.	35 D 5	Blackberry R., Conn.	19 B 1
Bir-el-Melohab, Arabia	102 G 1	Bisbal, La, Spain	83 Q 3	Bissells, O., a925	17 H 2	Blackbird, Del., 342	33 M 2
Bireschi Panchlu, Rumania	98 J 3	Bisbee, Ariz., 1,535	55 F 7	Bissett Creek (place), Ontario	60 G 1	Blackbird, Mo.	30 G 4
Bir-es-Seba, Khurbet (ruin), Palestine	102 R 10	Bisbee, N. Dak., a125	26 E 1	Bissingen, Germany	86 P 12	Blackbird, Neb.	29 F 1
Bir-es-Serrir (well), Africa	110 O 7	Bisby Chafa L., N. Y.	12 N 4	Bissis, Africa	111 C 8	Black Bluff, Wyo.	50 K 7
Birestovos, Russia	97 L 8	Bisceay, Bay of, Europe	73 H 6	Bissis Island, Africa	111 B 8	Black Bourton, England	77 A 4
Birfo, Africa	110 K 7	Biscay, Mina	25 C 5	Bissis Island, Africa	111 B 8	Black Br., Vt.	7 H 3
Birg, Kuh-l., (Mt.), Persia	103 J 3	Biscaya (province), Spain (see Vizcaya)	83 J 1	Bisson, Quebec	61 N 6	Black Brook, New Brunswick	62 D 2
Bir-Garrab, Egypt	110 N 3	Biscayne Fla.	39 Q 11	Bissuola, Italy	92 J 1	Blackbrook, N. Y., a100	12 P 3
Birgel, Germany	86 M 4	Biscayne Bay, Fla.	39 Q 11	Bistagno, Italy	93 D 5	Black Brook (place), Nova Scotia	62 J 3
Birgen, Germany	86 K 3	Bisee, Italy, '81, 21,765	39 Q 11	Bistan, Persia	103 G 4	Black Brothers, Japan	108 O 3
Bir Godafa-el-Majena, Africa	110 K 7	Bisee, Italy, '81, 21,765	39 Q 11	Bis-tcho, Lake, Canada	63 G 2	Blackburn, Mt., Alaska	58 S 0
Birgo Niagassola, Africa	111 D 7	Bischofack, Austria	50 J 11	Bistinau, L., La.	45 C 2	Blackburn, Cal.	57 K 7
Bir, British India, '91, 18,994	105 E 10	Bischofshad, Hungary	89 O 5	Bistritz, Hungary, '90, 9,109	59 Q 4	Blackburn, England, '91, 120,064	76 G 5
Bir Hol (well), Africa	110 K 6	Bischofsburg, Germany, '95, 4,350	87 E 33	Bistritz (comitat), Hungary (see Beszterce Naszod)	80 Q 4	Blackburn, England (on travel map)	74 C 2
Biri, Norway	95 G 6	Bischofsheim, Germany	86 M 10	Bisiga, Africa	111 G 8	Blackburn, La.	45 C 1
Biria (French Congo), Africa	110 M 9	Bischofsheim, Austria	99 G 9	Bisuton (rock), Persia	103 B 3	Blackburn, Miss., a100	43 F 7
Biria (British E. Africa), Africa	112 J 11	Bischofsstein, Germany, '95, 3,158	87 D 32	Biswasnath, British India	104 O 6	Blackburn, Mo., 372	30 E 6
Birifal Africa	112 R 9	Bischofswerda, Germany, '95, 5,963	86 K 18	Bitburg, Germany, '95, 2,745	86 N 3	Blackburn, Okla.	48 J 2
Bir Iguedia, Africa	111 E 4	Bischofswerder, Germany, '95, 2,050	87 E 29	Bitely, Mich., a100	23 K 10	Blackburn (village), Scotland, '91, 814	78 F 2
Bir Inghia, Africa	103 F 7	Bischofswerder Station, Germany	87 F 29	Bitten, Russia	97 E 5	Blackburn Mt., Ala.	42 D 3
Birland, Russia, est.4,463	96 G 5	Blechoszell, Switzerland, '88, 2,189	91 K 2	Bitetto, Italy, '81, 5,579	94 V 12	Blackbush, Ireland	79 J 8
Birland, Persia, a14,000	102 H 4	Bischweiler, Germany, '90, 6,495	86 P 6	Bitlis, Turkey in Asia, a25,000	101 K 3	Black Butte, Cal.	57 K 9
Bir Jendal, Egypt	110 T 5	Biscoe, Tex.	47 F 5	Bitlis (village), Turkey in Asia, est.388,625	101 J 3	Black Butte, Mont.	49 E 3
Bir Jibbel (well), Africa	110 M 3	Biscoe, Va.	34 J 5	Bitlo, Laguna (lake), Philippine Islands	118 F 7	Black Butte, Mont.	49 J 2
Birkdale, England, '91, 12,387	76 F 5	Biselli, Africa	110 N 9	Bitlota, Turkey in Europe (see Monastir)	98 D 7	Black Butte, Ore.	62 D 2
Birkbe, Persia	103 G 7	Biselli, Italy	94 P 9	Bitlota, Turkey in Europe (see Monastir)	98 D 7	Blackbutts, Wyo.	50 L 8
Birkenberg, Austria, '90, 5,124	90 H 4	Bisenz, Austria	74 N 4	Bitlota, Italy, '81, 22,726	94 V 12	Black Cañon, Ariz.	55 A 3
Birkenfeld, Germany, '90, 2,443	86 N 5	Biserta, Tunisia (see Bizerta)	111 J 1	Bitlota, Italy, '81, 22,726	94 V 12	Black Cañon, Nev.	54 H 7
Birkenfeld (part of Odenburg), Germany, '90, est.41,242	86 N 5	Bishn, Africa	110 Q 7	Bitlota, Italy, '81, 22,726	94 V 12	Black Cape, Arctic Region	3 L 2
Birkenfeld, Germany (on travel map)	74 H 4	Bishra, Africa	110 Q 7	Bitlota, Italy, '81, 22,726	94 V 12	Black Cape, Russia	96 K 1
Birkenhalschen, Germany	85 H 18	Bishrah (tribe), Egypt	110 P 6	Bitlota, Italy, '81, 22,726	94 V 12	Black Cr. Ala.	42 B 9
Birkenhead, England, '93, est. 103,817	76 F 6	Bishrah (tribe), Egypt	110 P 6	Bitlota, Italy, '81, 22,726	94 V 12	Black Cr., Fla.	39 N 2
Birkenhead, England (on travel map)	74 C 2	Bishrah, Russia	97 G 6	Bitlota, Italy, '81, 22,726	94 V 12	Black Cr., Mont.	49 H 1
Bir Kerawt (well), Egypt	110 O 4	Bishrah, Russia	97 G 6	Bitlota, Italy, '81, 22,726	94 V 12	Black Cr., N. Y.	12 L 3
Birkerød, Denmark	88 L 5	Bishrah, Russia	97 G 6	Bitlota, Italy, '81, 22,726	94 V 12	Black Cr., N. Y.	12 M 5
Birket Adnaburg, Arabia	102 J 7	Bishrah, Russia	97 G 6	Bitlota, Italy, '81, 22,726	94 V 12	Black Cr., N. Y.	13 G 7
Birket el-Kharun (lake), Egypt	110 O 3	Bishrah, Russia	97 G 6	Bitlota, Italy, '81, 22,726	94 V 12	Black Cr., S. C.	37 J 3
Birk Kevs, Africa	110 M 7	Bishrah, Russia	97 G 6	Bitlota, Italy, '81, 22,726	94 V 12	Black Cr., Vt.	7 C 3
Birkfeld, Austria	90 M 7	Bishrah, Russia	97 G 6	Bitlota, Italy, '81, 22,726	94 V 12	Black Crag (point), Scotland	78 K 2
Birkner, Ill., a200	21 E 8	Bishrah, Russia	97 G 6	Bitlota, Italy, '81, 22,726	94 V 12	Black Crater, Cal.	57 H 7
Birka City, Ky., a290	40 B 5	Bishrah, Russia	97 G 6	Bitlota, Italy, '81, 22,726	94 V 12	Black Creek, Ga., a125	38 H 6
Birkagate Range, Australia	115 D 1	Bishrah, Russia	97 G 6	Bitlota, Italy, '81, 22,726	94 V 12	Black Creek, La.	45 D 3
Bir Lebuk, Egypt	110 O 3	Bishrah, Russia	97 G 6	Bitlota, Italy, '81, 22,726	94 V 12	Black Creek, N. Y., a200	13 F 7
Bir Marag (well), Africa	110 M 3	Bishrah, Russia	97 G 6	Bitlota, Italy, '81, 22,726	94 V 12	Black Creek, N. C., 191	36 O 3
Bir Medu (well), Africa	110 N 7	Bishrah, Russia	97 G 6	Bitlota, Italy, '81, 22,726	94 V 12	Black Creek, Ontario	13 A 5
Birnenstorf, Switzerland, '88, 820	91 G 2	Bishrah, Russia	97 G 6	Bitlota, Italy, '81, 22,726	94 V 12	Black Creek (place), Ontario	13 A 5
Birmingham (c.h.), Ala., '90, 26,178; '97, a60,960	42 D 4	Bishrah, Russia	97 G 6	Bitlota, Italy, '81, 22,726	94 V 12	Black Creek, Wis., a475	24 K 6
Birmingham, Conn.	10 C 4	Bishrah, Russia	97 G 6	Bitlota, Italy, '81, 22,726	94 V 12	Black Creek Jc., Pa.	15 L 5
Birmingham, England, '91, 429,171	76 J 8	Bishrah, Russia	97 G 6	Bitlota, Italy, '81, 22,726	94 V 12		

Black Diamond, Cal., a300	56 C 4	Black R., Miss.	43 G 9	Blackwells Milla, N. J., a200	14 F 4	Blanc, Cape, Tunisia (see Ran-el-Abiad)	111 J 1
Black Diamond, Wash., 561	51 C 2	Black R., N. J.	12 F 3	Blackwolf, Kan.	32 D 3	Blanca, Bahía (bay), Argentina	72 E 11
Black Dome, N. Y.	11 S 8	Black R., N. Y.	12 L 3	Black Wolf, Wis.	24 K 7	Blanca, Tierra, Chile	72 H 14
Black Drin (river), Turkey in Europe	98 C 7	Black R., O.	17 F 2	Blackwood, N. J., a475	14 D 6	Blanca, Casa, Honduras	66 J 4
Black Duck L., Minn.	25 E 1	Black It., S. C.	37 H 4	Blackwood River, Australia	115 B 6	Blanca, Tierre, Honduras	66 K 5
Black Earth, Wis., a400	24 G 8	Black R., Vt.	7 D 9	Blad, Netherlands, commune, '94, cat.1,380	84 F 6	Blanca, Tierre, Mexico	64 F 2
Black Earth Cr., S. Dak.	27 G 3	Black R., Va.	34 K 1	Bladen, Gt.	38 H 9	Blanca, Isla (island), Mexico	64 P 7
Black Elster (river), Germany	85 J 16	Black R., Va.	34 L 1	Bladen, Neb., a200	29 F 3	Blanca Islands, Argentina	72 D 12
Black Falls, Ariz.	55 D 3	Black R., Wia.	24 B 2	Bladen (Co.), N. C., 16,763.	36 M 5	Blanca Peak, Col.	53 H 7
Blackfeet Indian Res., Mont.	49 C 1	Black R., Wia.	24 E 4	Bladen, O., a100.	18 F 5	Blanch, N. C.	36 L 2
Blackfeet Indian Reservation, Canada	63 H 4	Black Range, N. Mex.	55 G 5	Bladenboro, N. C., a100.	36 M 5	Blanchard, Cal.	56 E 5
Blackfish, Ark.	44 L 4	Black Rapids, N. Y.	12 N 3	Bladensburg, Ia., a150.	28 J 5	Blanchard, Ia., a.c.'95, 500.	28 C 6
Blackfoot (c.h.), Idaho, a600	50 G 6	Black Rapids Jr., N. Y.	12 N 3	Bladensburg, Md., 503.	33 J 4	Blanchard, La.	45 B 1
Blackfoot, Mont.	49 D 1	Blackridge, Va.	34 G 7	Bladensburg, O., a350.	17 F 4	Blanchard, Me., town, 213.	6 D 5
Blackfoot, Tex.	46 M 6	Black River, Ark.	44 K 3	Bladen Springs, Ala., 440.	42 A 7	Blanchard, Mich., 219.	23 L 10
Blackfoot Agency, Mont.	49 C 1	Black River, British Columbia (see Mud River)	63 D 2	Bladen, Del., a200.	33 N 5	Blanchard, N. Dak., a100.	26 G 2
Blackfoot Hills, Canada	63 J 3	Black River, Canada	63 F 2	Bladon, Germany	87 D 31	Blanchard, Pa., a400.	16 G 4
Blackfoot Mts., Idaho	50 H 6	Black River, Canada	63 K 2	Bladon, England	77 B 3	Blanchard R., O.	17 C 3
Blackfoot R., Idaho	50 H 6	Black River, Little, Canada.	63 M 3	Blaenau Festinlog, Wales	76 E 7	Blanchard Springs, Ark., a200.	44 G 8
Blackford, Ind.	19 B 2	Black River, French Indo-China	106 G 4	Blaenavon, England, '91, 11,454	75 G 10	Blanchardville, Wis., s.c.'95, 523	24 F 9
Blackford (Co.), Ind., 10,461	19 F 4	Black River (Galway), Ireland	79 C 5	Blafell (Mt.), Iceland	99 C 3	Blanche, Cape, Australia	115 E 6
Blackford, Ky., a250	40 A 6	Black River (Longford), Ireland	79 F 4	Blafell Kerling (Mt.), Iceland	88 Q 2	Blanche, Lake, Australia	115 F 5
Black Forest (kreis), Germany, '95, 488,431	86 P 8	Black River (Jamaica, '91, 1,154)	68 H 7	Blagaj, Bosnia	89 K 8	Blanche, Mont de la (Mt.), France	81 M 8
Black Forest (Mts.), Germany	86 Q 7	Black River (place), La.	45 F 3	Blagovetchensk, Siberia, est. 9,340	100 P 3	Blanche (river), Haiti	68 C 6
Black Forest, Pa.	16 G 4	Blackriver, Mich., 525.	23 P 8	Blagusha, Turkey in Europe	98 E 7	Blanche, Idaho	50 E 6
Black Forest (Mts.), Wales	75 F 10	Black River (place), New Brunswick	62 D 4	Blakfield (Mt.), Sweden	95 J 4	Blanche, Neb.	29 C 3
Blackfork, Ark.	44 D 5	Black River, N. Y., a575.	12 L 3	Blain, France	80 D 5	Blanche, Quebec	61 D 7
Black Fork, Ind. Ty.	48 N 5	Black River (place), Nova Scotia	62 G 4	Blain, Pa., 249.	15 G 6	Blanche, S. C.	37 K 3
Black Fork, Wyo.	50 K 8	Black River, Quebec	61 O 3	Blainau Festinlog, Wales (see Blaenau Festinlog)	76 E 7	Blanche, Dent (Mt.), Switzerland	91 E 6
Black Fork Mt., Ark.	44 D 5	Black River Bay, N. Y.	12 K 4	Blain City, Pa., 534.	16 E 5	Blanche, Tenn., a250.	41 H 4
Black Fork Mts., Ind. Ty.	48 N 5	Black River Falls (c.h.), Wia., a.c.'95, 2,068	24 E 6	Blaine, Ark.	44 F 4	Blanche, Tex.	47 G 3
Black Fork of Mohican R., O.	17 F 3	Black River Jc., Wash.	51 C 2	Blaine, Ga.	38 B 2	Blanche Bay, Bismarck Archipelago	116 J 2
Blackfox, Tenn.	41 M 4	Blackrock, Ark., 761	44 K 2	Blaine (Co.), Idaho, a4,000.	50 E 6	Blanchester, O., 1,196	18 B 6
Black Fox Mt., Cal.	56 D 1	Blackrock, Conn., a500.	10 C 5	Blaine, Ill., a150.	20 H 1	Blanchett, Ky.	40 G 3
Blackgap, Pa., a150	15 H 7	Blackrock (Cork), Ireland, '91, 593	79 E 8	Blaine, Ind. Ty.	48 M 4	Blanchisseuse Bay, Trinidad.	68 L 7
Blackgm, Ind. Ty.	48 M 3	Blackrock (Dublin), Ireland, '91, 8,401	79 J 5	Blaine, Ia.	28 C 2	Blanchland, England	76 H 3
Blackhall, Conn., a100	0 F 4	Blackrock (rock), Ireland.	79 J 5	Blaine, Kan., a150.	32 F 2	Blanco, Cape, Africa	111 B 5
Blackhawk, Cal., 1,067	53 H 3	Blackrock, Md.	33 J 2	Blaine, Ky., a375.	40 L 4	Blanco, Cape, Argentina	72 D 13
Blackhawk (Co.), Ia., a.c.'95, 26,941	28 J 3	Black Rock, N. Y.	13 E 6	Blaine, Mo., town, 784	6 H 3	Blanco, Rio (river), Argentina	72 D 9
Black Hawk, La., 323	45 F 4	Black Rock, Pa., a300.	15 J 7	Blaine, Mich., a300.	23 Q 11	Blanco, Rio (river), Bolivia	70 D 8
Blackhawk, Miss., a250	43 E 4	Black Rock, Utah	54 K 4	Blaine, Mont.	49 D 4	Blanco, Rio (river), Bolivia	70 E 6
Blackhawk, S. Dak., a200	27 A 2	Black Rock Cr., Wyo.	50 J 6	Blaine, Neb., 1,146	29 D 2	Blanco, Cal.	57 D 6
Blackhawk, Wis., a150	24 G 8	Black Rock Desert, Nev.	54 D 1	Blaine, N. Y., a100.	12 N 6	Blanco, Cape Colony	113 F 7
Black Hawk Cr., Ia.	28 H 3	Black Rock Hills, Cal.	57 H 7	Blaine, N. C.	36 K 4	Blanco, Cerro (Mt.; Autotagastan), Chile	72 D 9
Black Head, England	75 B 13	Black Rock Range, Nev.	54 C 1	Blaine, Oreg.	48 F 3	Blanco, Cerro (Mt.; Coquimbo), Chile	72 O 10
Black Head (Antrim), Ireland.	79 K 2	Black Rock Springs, Wash.	51 F 2	Blaine, Pa. (see Blain)	15 G 6	Blanco, Cape, Costa Rica	66 K 10
Black Head (Clare), Ireland.	79 C 5	Blackrod, England	76 O 2	Blaine, Utah	54 B 5	Blanco, Pico (Mt.), Costa Rica	66 N 10
Black Head Mts., N. Y.	12 O 7	Blacksbury, S. C., 1,245.	37 E 1	Blaine, Wash., 1,563	51 C 1	Blanco, Arroyo, Cuba	68 F 3
Blackhead Peak, Col.	53 E 8	Blackburn, Va., a875.	34 C 6	Blaine, Wia.	24 H 6	Blanco, Cayo (island), Cuba	68 D 3
Blackheath (part of London), England	75 O 14	Black Cr., N. J.	14 F 5	Blainville, France	82 N 3	Blanco, Cape, France	81 M 10
Black Hill, Alaska	58 J 9	Black Sea, Europe	73 Q 7	Blainville, Neb.	29 E 3	Blanco, Rio (river), Honduras.	66 H 4
Black Hills, Oreg.	52 D 4	Black Sea, Russia	97 H 9	Blair, Mount, British Columbia	63 E 4	Blanco, Cabo (cape), Mexico	64 A 3
Black Hills, S. Dak.	27 A 2	Black Sea District (district), Russia	96 G 7	Blair, Fla.	39 M 3	Blanco, Rio (river), Mexico	65 K 5
Black Hills Bnae Line, S. Dak.	27 B 3	Blackshaw (c.h.), Ga., 656.	38 G 9	Blair, Ill., a150.	21 F 9	Blanco, Cape, Morocco	111 D 2
Blackhorse, Pa., a300	15 L 6	Blackside (Mt.), Scotland	78 H 8	Blair, Mont.	49 M 1	Blanco, Cape, Oreg.	52 A 4
Black I., Me.	6 G 8	Blackside (Mt.), Scotland	78 H 8	Blair (c.h.), Neb., 2,069.	29 H 2	Blanco, Cabo (cape), Peru	70 A 4
Blackton, Mass., village, a.c. '95, 571	8 B 2	Blackslade (Mt.), Scotland	79 B 3	Blair, N. H.	7 H 7	Blanco, Patos, Porto Rico.	68½ E 2
Black Island, Manitoba	63 M 4	Black Springs, Ark., a175.	44 E 6	Blair, Pa.	16 C 6	Blanco, Rio (river), Porto Rico.	68½ C 3
Black Isle (peninsula), Scotland	78 H 14	Black Squirrel Cr., Col.	53 K 6	Blair (Co.), Pa., 70,866.	16 F 6	Blanco, Santo Domingo	68 D 5
Blackiston, Del.	33 M 3	Blacks Sta., Cal., a200.	56 D 4	Blair, Wis., a.c.'95, 420	24 D 6	Blanco, Santo Domingo	68 E 5
Blackstone I., Md.	33 J 6	Blackstairs, Mount, Ireland	79 H 6	Blair Athole, Scotland	78 J 6	Blanco, Arroyo (river), Santo Domingo	68 D 5
Black Jack, Mo., a300	31 M 7	Blackstock, S. C., 138	37 F 2	Blair Castle, Scotland	78 J 6	Blanco, Cabo (cape), Spain	83 P 5
Black L., La.	45 C 3	Blackstone, Ill., a200	20 H 3	Blairgowrie (town), Scotland, '91, 3,714	78 K 6	Blanco, Tex., 269.	46 J 7
Black L., N. Y.	12 L 3	Blackstone, Kan.	32 E 4	Blairmoor, Wis.	24 B 4	Blanco (Co.), Tex., 4,649.	46 J 7
Black L., Wash.	51 B 3	Blackstone, Mass., town, a.c. '95, 6,039.	9 B 4	Blairmore, Scotland	78 F 7	Blanco Encalada, Chile	72 C 8
Black Lake, Wash.	51 F 2	Blackstone, Mass., village, s.c. '95, 3,219.	9 B 4	Blairs, S. C.	37 F 3	Blanco Island, Havana, Cuba.	68 J 2
Black Lake, Canada	63 K 2	Blackstone, N. C.	36 F 2	Blairs, Va., a200	34 J 6	Blanco, Rio (river), Mexico	65 K 5
Black Lake, Quebec	61 M 6	Blackstone, Va., 580.	34 H 6	Blairsburg, Ia., s.c.'95, 181.	28 F 2	Blanco, Rio (river), Mexico	65 K 5
Black Lake Bayou, La.	45 C 2	Blackstone, Va., 580.	34 H 6	Blairs Cove, Ireland	79 B 8	Blanco, Rio (river), Mexico	65 K 5
Blackland, Miss.	43 G 1	Blackstone E., Mass.	9 B 4	Blairs Mills, Ky.	40 K 4	Blanco, Rio (river), Mexico	65 K 5
Blackland Point, New Brunswick	62 E 2	Black Sulphur Cr., Col.	53 B 3	Blair Mills, Pa., a225.	16 G 6	Blanco, Rio (river), Mexico	65 K 5
Blackley, England	76 Q 2	Blacksville W. Va., a200.	35 F 1	Blairtown, Ia., a.c.'95, 553.	28 J 4	Blanco, Rio (river), Mexico	65 K 5
Blacklie, O., a100	17 E 4	Black Tack L., Ga.	38 G 10	Blairtown, Mo., a500.	30 E 2	Blanco, Rio (river), Mexico	65 K 5
Black Lick Cr., Pa.	16 D 5	Black Tail Deer Cr., Mont.	49 D 4	Blairtown, N. J., a.c.'95, 1,616	14 E 2	Blanco, Rio (river), Mexico	65 K 5
Blacklick Sta., Pa., a300	16 D 6	Black Thunder Cr., Wyo.	50 O 6	Blairsville (c.h.), Ga., 114.	38 D 2	Blanco, Rio (river), Mexico	65 K 5
Black Log Mt., Pa.	15 G 6	Blackton, Ark., a150.	44 K 5	Blairsville, Ind., a125.	38 D 2	Blanco, Rio (river), Mexico	65 K 5
Blacklong Hill, Scotland	78 J 9	Blackville, Ark.	44 G 4	Blairsville, Pa., '90, 3,128; '97, a5,000.	19 A 8	Blanco, Rio (river), Mexico	65 K 5
Blackman, Fla.	42 F 5	Blackville, Ga., a100.	38 F 7	Blairsville, S. C., a475.	16 D 6	Blanco, Rio (river), Mexico	65 K 5
Blackman, Fla.	39 C 1	Blackville, New Brunswick, est. 2,536	62 F 3	Blairton, Ontario	37 F 2	Blanco, Rio (river), Mexico	65 K 5
Blackman, Mich., a100	23 O 11	Blackville, S. C., 962.	37 F 5	Blaise, France	82 K 4	Blanco, Rio (river), Mexico	65 K 5
Black Mesa, Ariz.	55 A 4	Black Volta (river), Africa.	111 F 8	Blaise (river; Eure-et-Loire), France	82 C 3	Blanco, Rio (river), Mexico	65 K 5
Blackmont, Miss.	43 E 4	Blackwalnut, Va.	34 F 7	Blaise-Baa, France	82 K 6	Blanco, Rio (river), Mexico	65 K 5
Blackmore, Mt., Mont.	49 E 4	Black Warrior R., Ala.	42 C 4	Blake, Cal.	57 K 8	Blanco, Rio (river), Mexico	65 K 5
Black Mount, Australia	115 G 4	Blackwater, Del., a250.	33 O 5	Blake, Manitoba	63 M 4	Blanco, Rio (river), Mexico	65 K 5
Black Mount, British Columbia	63 F 4	Blackwater, Ireland	79 J 7	Blake I., Wash.	51 C 2	Blanco, Rio (river), Mexico	65 K 5
Black Mountain, Cal., a100	57 H 10	Blackwater, Ky., a100.	40 J 6	Blakely, Fort, Ala.	42 B 9	Blanco, Rio (river), Mexico	65 K 5
Black Mountain, N. C., a100	36 E 3	Blackwater, Mo., a200.	30 G 7	Blakely (c.h.), Ga., 441.	38 B 9	Blanco, Rio (river), Mexico	65 K 5
Black Mountain, Africa (see Haruj-es-Sud)	110 L 4	Blackwater, Ont.	60 G 3	Blakely, Minn., a275	25 D 5	Blanco, Rio (river), Mexico	65 K 5
Black Mountains, N. C.	36 E 3	Blackwater, Tenn., a100.	41 P 1	Blakely I., Wash.	51 C 1	Blanco, Rio (river), Mexico	65 K 5
Black Mt., N. Y.	12 Q 4	Blackwater, Va., a100.	34 B 3	Blakeman, Kan., a200.	32 A 2	Blanco, Rio (river), Mexico	65 K 5
Black Mts., Cal.	57 J 6	Blackwater Bay, Fla.	39 Q 12	Blake Milla, O., 390.	17 G 4	Blanco, Rio (river), Mexico	65 K 5
Black Noash (river), Africa	113 D 2	Blackwater Fk., Mo.	31 F 7	Blakeney, England	75 H 10	Blanco, Rio (river), Mexico	65 K 5
Black Notley, England	77 K 3	Blackwaterfoot, Scotland	78 F 9	Blakenham, Great, England.	77 M 2	Blanco, Rio (river), Mexico	65 K 5
Blackoak, Mo.	30 E 5	Blackwater Lake, Canada	63 F 1	Blaker Milla, W. Va.	35 E 5	Blanco, Rio (river), Mexico	65 K 5
Black Oak I., S. C.	37 H 5	Blackwater Light Ship, Ireland	79 J 7	Blake Rock, Japan	108 Q 4	Blanco, Rio (river), Mexico	65 K 5
Black Peak, Alaska	58 K 8	Blackwater R., Va.	34 K 7	Blakesburg, Ia., a250	28 H 6	Blanco, Rio (river), Mexico	65 K 5
Black Peak, Cal.	57 J 9	Blackwater River (Berks), Eng-land	77 D 5	Blakelee, O., a375.	17 A 1	Blanco, Rio (river), Mexico	65 K 5
Black Peak, Cal.	57 K 8	Blackwater River, (Essex), Eng-land	77 L 4	Blakelee, Pa., a250.	15 L 4	Blanco, Rio (river), Mexico	65 K 5
Black Pine Mts., Idaho	50 F 7	Blackwater River (Meath), Ire-land	79 H 4	Blakeley, England	77 C 2	Blanco, Rio (river), Mexico	65 K 5
Black Pipe Cr., S. Dak.	27 C 3	Blackwater River (Tyrone), Ire-land	79 G 3	Blakeley Sta., N. Y.	12 L 6	Blanco, Rio (river), Mexico	65 K 5
Black Point, Conn.	10 G 4	Blackwater River (Waterford), Ire-land	79 F 7	Blake Pt., Mich.	22 E 1	Blanco, Rio (river), Mexico	65 K 5
Black Point (place), Nova Scotia	62 E 5	Blackwell, Okla., a800.	48 H 1	Blakely, Tenn.	41 H 4	Blanco, Rio (river), Mexico	65 K 5
Black Pond, Conn.	10 G 2	Blackwell, Tenn.	41 P 2	Blakinton Bay, Japan	108 Q 2	Blanco, Rio (river), Mexico	65 K 5
Blackpool, England, '91, 23,846	76 F 5	Blackwells, N. O.	36 L 2	Blakinton Peak, Japan	108 Q 2	Blanco, Rio (river), Mexico	65 K 5
Blackpool, England (on travel map)	74 C 2	Blackwells I., N. Y.	11 Q 13	Blalock, Ga.	38 E 2	Blanco, Rio (river), Mexico	65 K 5
Black R., Alaska	58 G 5			Blalock, Oreg.	52 E 1	Blanco, Rio (river), Mexico	65 K 5
Black R., La.	45 F 3			Blanc, Le, France, '91, 7,380.	80 G 6	Blanco, Rio (river), Mexico	65 K 5
Black R., Mich.	22 A 4			Blanc, Mont, France	81 M 7	Blanco, Rio (river), Mexico	65 K 5
Black R., Mich.	23 Q 11			Blanc, Mont, France (on travel map)	74 H 6	Blanco, Rio (river), Mexico	65 K 5
Black R., Minn.	25 C 1					Blanco, Rio (river), Mexico	65 K 5

Blanton, Ark., a150	44 M 4	Blacksburg, Hungary	89 P 8	Blossburg, Ala., a1,200	42 C 3	Blue Mts., Mont.	49 F 3
Blanton, Fla.	39 M 6	Blacksburg, Cal., a200	56 B 2	Blossburg, Mont., a250	49 D 3	Blue Mts., Oreg.	52 G 1
Blanton, Va.	34 H 4	Blockton, Ia., a.c.95, 479	28 D 6	Blossburg, N. Mex., 829	55 L 2	Blue Mts., Wash.	51 H 3
Blantyre, Africa	12 P 14	Blockville, N. Y., a100	13 D 7	Blossburg, Pa., 2,568	15 H 3	Blue Mud Bay, Australia	115 F 2
Blantyre, Scotland, '91, 2,255	78 D 2	Blodton, Ala., a3,025	42 C 4	Blossville Land, Greenland	3 L 8	Blue Mud Hills, Mont.	49 M 4
Blazy, France, '91, 4,942	80 K 6	Blodton, Ala.	42 C 4	Blossom, N. Y., a150	13 E 6	Blue Mule Sound, Scotland	78 N 1
Blasney, Ireland, '91, 808	79 D 8	Blodgett, Mo., a300	31 N 10	Blossom, S. C.	37 J 4	Blue Nile (river), Africa	110 P 7
Blasell, N. Y., a375	13 F 6	Blodgett, Oreg.	52 B 2	Blossom, Tex., 695	46 M 4	Bluepoint, Ill.	21 H 7
Blasendorf, Hungary	89 Q 5	Blodgett Mills, N. Y., a250	12 K 0	Blossom Hill, Va.	34 M 7	Bluepoint, N. Y., a300	11 R 10
Blåsjö, Stor (lake), Sweden	95 J 4	Bloom, Sivea (Mts.), Ireland	79 F 5	Blossvale, N. Y., a500	12 L 5	Bluepoint, Ala.	42 F 2
Blåsjöfjeld (Mt.), Sweden	95 J 4	Bloomfontein (emphal) Orange Free State, '90, 3,459	113 G 5	Blou, French Indo-China	106 H 9	Blue R., Col.	53 F 3
Blasket Island, Great, Ireland	79 A 7	Bloomfontein (district) Orange Free State	113 G 5	Blount (Co.), Ala., 21,927	42 D 3	Blue R., Neb.	29 B 2
Blat, Kalat, Turkey in Asia	102 D 8	Bloomfontein (district) Orange Free State	113 G 5	Blount, Ga., a100	38 D 5	Blue Rapids, Kan., a.c.95, 1,134	32 F 2
Blatchford, Mont.	40 L 3	Bloemhof, South African Republic	113 G 4	Blounts Creek, N. C.	36 Q 4	Blueridge (c.h.), Ga., 264	38 C 2
Blatchford, O., a175	18 F 5	Bloemhof (district), South African Republic	113 G 4	Blounts Ferry, Fla.	39 L 1	Blueridge, Ill.	29 J 5
Blatna, Austria	90 H 5	Bloemhof (district), South African Republic	113 G 4	Blount Springs, Ala., a575	42 D 3	Blueridge, Ind., a125	19 E 5
Blatta, Austria, '90, 5,049	89 H 9	Blois, France, '91, 23,457	82 C 5	Blountstown (c.h.), Fla., a225	39 F 2	Blueridge, Mo., a150	30 E 4
Blaubehren, Germany	86 Q 10	Blois, France (on travel map)	74 E 5	Blountsville, Ala., a400	42 D 2	Blueridge, N. Y., a150	12 P 4
Blauen (Mt.), Germany	86 K 6	Blois, France (on travel map)	74 E 5	Blountville, Ind., a225	19 F 4	Blue Ridge, N. C.	36 E 4
Blaufelden, Germany	86 O 10	Blois, De, Prince Edward Island	62 E 3	Blountville, Miss., a225	43 E 7	Blue Ridge, N. C.	36 G 2
Blauvelt, N. Y., a300	11 P 9	Blois, De, Prince Edward Island	62 E 3	Blountville (c.h.), Tenn., 224	41 R 1	Blue Ridge, S. C.	37 C 1
Blawenburg, N. J., a200	14 F 4	Bloksbu, Denmark	88 F 2	Bloustrød, Denmark	88 L 5	Blueridge, Tex., a200	46 L 4
Blaydon, England, '91, 13,371	76 J 3	Bloksburg, Germany	85 J 9	Blower Rock, Caribbean Sea	67 G 6	Blue Ridge Mt., Vt.	7 C 8
Blaye, France, '91, commune, 5,015; town, 3,568	81 E 7	Blong, Mich.	97 C 5	Blowing Point, Jamaica	68 J 6	Blue Ridge Mts., Ariz.	55 A 3
Blaye, France (on travel map)	74 D 6	Bloni, Russia	97 C 5	Blowing Rock, Nicaragua	66 N 7	Blue Ridge Mts., Va.	34 D 6
Blayney, Australia	115 H 6	Blood Cr. Mont.	49 H 2	Blowing Rock, N. C., a150	36 F 2	Blue Ridge Springs, Va., a275	34 D 6
Blaze, Cape, Australia	115 H 6	Blood Indian Reservation, Canada	63 H 4	Blowing Stone of King Alfred, England	77 A 4	Blueridge Summit, Md.	33 G 1
Blachery (part of Lowell), Mass.	9 C 2	Bloodworth I., Md.	33 L 6	Blowitz, Austria	90 G 4	Blue Ridge Summit, Pa., a100	15 H 7
Blean, England	77 M 5	Bloody Brook, Mass.	8 D 3	Blow-me-down, Mount, Labrador	59 S 5	Blue River, Wis., a350	24 E 8
Bleckede, Germany	85 F 12	Bloody Foreland, Ireland	79 E 1	Blowout, Tex.	46 J 7	Bluerock, O., a125	18 G 5
Bleda, Mo.	31 N 10	Bloody Pond, Ga.	38 H 4	Bloxham, England	77 B 2	Bluerock, Pa., a250	15 L 6
Bledington, England	77 A 3	Bloody Pond, Mass.	9 F 5	Bloxham, Va., a100	34 M 5	Blue Rocks, Nova Scotia	62 E 5
Bledose, Ark., a100	44 L 5	Bloody Pt. Bar Light, Md.	33 L 3	Bloys, Ga., a200	38 G 7	Blue Sea, Quebec	61 B 6
Bledose (Co.), Tenn., 6,134	41 L 3	Bloom, Kan.	32 C 4	Bludenz, Austria-Hungary, '91, 3,265	91 M 3	Bluespring, W. Va.	35 F 3
Bleeker, N. Y., a300	12 O 5	Bloomberg, Tex.	46 N 4	Bludenz, Austria-Hungary (on travel map)	74 J 5	Blue Springs, Fla.	39 O 5
Blegdams Field, Denmark	88 P 4	Bloom Center, O., a125	17 C 4	Bludenz, Austria-Hungary (on travel map)	74 J 5	Blue Springs, Miss., a150	43 G 2
Bleilaf, Germany	86 M 3	Bloom City, Wis., a200	24 F 8	Blue, Ind., a100	19 F 7	Blue Springs, Mo., 506	30 D 6
Bleilburg, Austria	90 H 10	Bloomdale, O., 519	17 C 2	Blue, Ind. Ty.	48 K 7	Bluesprings, Neb., 963	29 H 3
Bleilburg, Austria	90 K 10	Bloomer, Ark., a100	44 D 4	Blue, Miss.	43 F 3	Bluesprings, Neb.	29 H 3
Bleicherode, Germany, '95, 3,600	86 K 11	Bloomer, Okla.	48 H 2	Blue (Tp.), Mo., 10,533	30 D 2	Bluespring Sta., Tenn.	41 M 4
Bleid, Belgium, '90, 1,220	84 G 9	Bloomer, Wis., s.c.'95, 669	24 D 4	Blue, Va.	35 E 2	Blue-stack (Mt.), Ireland	79 E 2
Blekinge (län), Sweden, '95, est.143,387	95 J 8	Bloomery, W. Va., a200	35 K 2	Blue Anchor, N. J., a160	14 E 7	Bluestone, O., a150	18 J 8
Blencoe, Ia., a.c.'95, 299	28 A 4	Bloomfield, Ark., a100	44 C 2	Blue Ash, O.	18 D 8	Bluestone, Va.	34 A 6
Blencoeville, Mo., a1,200	31 C 10	Bloomfield, Cal., a300	56 C 4	Blue Ball, Ark.	44 E 5	Bluestone R., W. Va.	35 D 6
Bléneau, France	82 F 6	Bloomfield, Conn., town, 1,308	10 E 2	Blueball, Ark.	44 E 5	Blue Stores, N. Y., a150	12 P 7
Bleibheim, Germany	86 P 12	Bloomfield, Fla., a200	39 N 5	Bluebale, Neb.	18 B 6	Blue Sulphur Springs, W. Va.	35 E 5
Bleibheim, New Zealand, '91, 3,294; '96, 3,018	117 E 6	Bloomfield, Ill., a200	21 H 11	Bluevale, Neb.	29 G 3	Blue Sulphur Springs, W. Va.	35 E 5
Blenheim, Ontario, '91, 1,768	60 D 5	Bloomfield (c.h.), Ind., 1,229	19 C 6	Blueville, Ga.	38 C 7	Bluevale, Neb.	29 G 3
Blenheim, S. C., a275	37 J 2	Bloomfield (c.h.), Ia., a.c.'95, 2,047	28 J 6	Bluewater, N. Mex.	55 G 3	Blueville, Ga.	38 C 7
Blenheim Park, England	77 B 3	Bloomfield, Ky., a700	40 F 5	Bluff, New Zealand	117 B 9	Bluewater, N. Mex.	55 G 3
Blenker, Wis.	24 G 5	Bloomfield (c.b.), Mo., a500	31 M 11	Bluff, Oreg.	52 C 3	Bluff, New Zealand	117 B 9
Blennerhasset's I., O.	18 G 6	Bloomfield, Neb., a150	29 G 1	Bluff, Tex.	46 L 8	Bluff, Oreg.	52 C 3
Blennerhasset, W. Va., a175	35 C 2	Bloomfield, New Brunswick	62 D 4	Bluff, Utah	54 N 5	Bluff, Tex.	46 L 8
Blemond-lès-Toul, France	82 M 3	Bloomfield, New Brunswick	62 E 3	Bluff Cape, New Zealand	117 B 9	Bluff, Utah	54 N 5
Bleone (river), France	81 M 8	Bloomfield, N. J., a.c.'95, 8,693	14 A 2	Bluff City, Ark.	44 F 7	Bluff City, Ill.	20 E 5
Bleure, France	82 C 6	Bloomfield, N. Mex.	55 H 2	Bluff City, Ky.	40 B 5	Bluff City, Kan., a.c.'95, 148	32 E 4
Blebok River, South African Republic	113 N 8	Bloomfield, O. (see S. Bloomfield)	18 D 5	Bluff City, Ky.	40 B 5	Bluff City, Ky.	40 B 5
Bles, Germany, '95, 1,767	87 G 21	Bloomfield, Ontario	66 H 4	Bluff City, Ky.	40 B 5	Bluff City, Ky.	40 B 5
Blesie, France	81 J 7	Bloomfield, Pa.	16 C 3	Bluff City, Ky.	40 B 5	Bluff City, Ky.	40 B 5
Blesnea, France	82 K 3	Bloomfield, Prince Edward Island	62 E 3	Bluff City, Ky.	40 B 5	Bluff City, Ky.	40 B 5
Bletchington, England	77 C 3	Bloomfield, Tex.	46 K 4	Bluff City, Ky.	40 B 5	Bluff City, Ky.	40 B 5
Bletchley, England	77 D 3	Bloomfield, Va., a100	34 H 2	Bluff City, Ky.	40 B 5	Bluff City, Ky.	40 B 5
Bletchley, England (on travel map)	74 D 3	Bloomington, N. Y., a400	11 O 8	Bluff City, Ky.	40 B 5	Bluff City, Ky.	40 B 5
Blotsee, England	77 F 2	Bloomington, O., 638	15 D 5	Bluff City, Ky.	40 B 5	Bluff City, Ky.	40 B 5
Blovina, N. C.	36 G 2	Bloomington, O., 638	15 D 5	Bluff City, Ky.	40 B 5	Bluff City, Ky.	40 B 5
Blövy, France	82 C 3	Bloomington, O., 638	15 D 5	Bluff City, Ky.	40 B 5	Bluff City, Ky.	40 B 5
Blöwherry, England	77 C 4	Bloomington, O., 638	15 D 5	Bluff City, Ky.	40 B 5	Bluff City, Ky.	40 B 5
Blda, Algeria, '91, 11,404	111 G 1	Bloomington, O., 638	15 D 5	Bluff City, Ky.	40 B 5	Bluff City, Ky.	40 B 5
Bleskastel, Germany	86 O 5	Bloomington, O., 638	15 D 5	Bluff City, Ky.	40 B 5	Bluff City, Ky.	40 B 5
Bilgus Island, Low Archipelago	117 N 10	Bloomington, O., 638	15 D 5	Bluff City, Ky.	40 B 5	Bluff City, Ky.	40 B 5
Bilg Sound, New Zealand	117 B 8	Bloomington, O., 638	15 D 5	Bluff City, Ky.	40 B 5	Bluff City, Ky.	40 B 5
Bilguy (Aube), France	82 K 4	Bloomington, O., 638	15 D 5	Bluff City, Ky.	40 B 5	Bluff City, Ky.	40 B 5
Bilguy (Cote d'Or), France	80 K 5	Bloomington, O., 638	15 D 5	Bluff City, Ky.	40 B 5	Bluff City, Ky.	40 B 5
Bilimbing Bay, Sumatra	116 B 6	Bloomington, O., 638	15 D 5	Bluff City, Ky.	40 B 5	Bluff City, Ky.	40 B 5
Blind Bay L. H., La.	45 L 8	Bloomington, O., 638	15 D 5	Bluff City, Ky.	40 B 5	Bluff City, Ky.	40 B 5
Blind Channel, Ontario	23 Q 7	Bloomington, O., 638	15 D 5	Bluff City, Ky.	40 B 5	Bluff City, Ky.	40 B 5
Blindheim, Germany (see Blenheim)	86 P 12	Bloomington, O., 638	15 D 5	Bluff City, Ky.	40 B 5	Bluff City, Ky.	40 B 5
Blind River (east), Ontario	60 C 1	Bloomington, O., 638	15 D 5	Bluff City, Ky.	40 B 5	Bluff City, Ky.	40 B 5
Blind, Dutch East India	116 C 5	Bloomington, O., 638	15 D 5	Bluff City, Ky.	40 B 5	Bluff City, Ky.	40 B 5
Bilnsand, England	75 C 12	Bloomington, O., 638	15 D 5	Bluff City, Ky.	40 B 5	Bluff City, Ky.	40 B 5
Bilnsawa, Austria	90 F 5	Bloomington, O., 638	15 D 5	Bluff City, Ky.	40 B 5	Bluff City, Ky.	40 B 5
Bilss, Ga.	38 H 6	Bloomington, O., 638	15 D 5	Bluff City, Ky.	40 B 5	Bluff City, Ky.	40 B 5
Bilss, Idaho	50 E 7	Bloomington, O., 638	15 D 5	Bluff City, Ky.	40 B 5	Bluff City, Ky.	40 B 5
Bilss, Mich.	23 M 6	Bloomington, O., 638	15 D 5	Bluff City, Ky.	40 B 5	Bluff City, Ky.	40 B 5
Bilss, Neb.	29 F 1	Bloomington, O., 638	15 D 5	Bluff City, Ky.	40 B 5	Bluff City, Ky.	40 B 5
Bilss, N. Y., a400	13 F 6	Bloomington, O., 638	15 D 5	Bluff City, Ky.	40 B 5	Bluff City, Ky.	40 B 5
Bilss, Okla.	48 H 1	Bloomington, O., 638	15 D 5	Bluff City, Ky.	40 B 5	Bluff City, Ky.	40 B 5
Bilss, Tenn.	41 E 3	Bloomington, O., 638	15 D 5	Bluff City, Ky.	40 B 5	Bluff City, Ky.	40 B 5
Bilshfield, Mich., 1,132	23 O 14	Bloomington, O., 638	15 D 5	Bluff City, Ky.	40 B 5	Bluff City, Ky.	40 B 5
Bilshfield, New Brunswick	62 C 3	Bloomington, O., 638	15 D 5	Bluff City, Ky.	40 B 5	Bluff City, Ky.	40 B 5
Bilshville, New Brunswick	62 C 4	Bloomington, O., 638	15 D 5	Bluff City, Ky.	40 B 5	Bluff City, Ky.	40 B 5
Bilsworth, England	77 D 2	Bloomington, O., 638	15 D 5	Bluff City, Ky.	40 B 5	Bluff City, Ky.	40 B 5
Bilsworth, England (on travel map)	74 D 2	Bloomington, O., 638	15 D 5	Bluff City, Ky.	40 B 5	Bluff City, Ky.	40 B 5
BHAR, Java	116 D 6	Bloomington, O., 638	15 D 5	Bluff City, Ky.	40 B 5	Bluff City, Ky.	40 B 5
BHCH, Ga.	38 H 6	Bloomington, O., 638	15 D 5	Bluff City, Ky.	40 B 5	Bluff City, Ky.	40 B 5
BHONG Island, Sumatra (see Hillton)	116 C 5	Bloomington, O., 638	15 D 5	Bluff City, Ky.	40 B 5	Bluff City, Ky.	40 B 5
BHTA, Africa	111 G 8	Bloomington, O., 638	15 D 5	Bluff City, Ky.	40 B 5	Bluff City, Ky.	40 B 5
BHUR (river), Greece	99 E 2	Bloomington, O., 638	15 D 5	Bluff City, Ky.	40 B 5	Bluff City, Ky.	40 B 5
BHUYER (Islands), Norway	95 H 3	Bloomington, O., 638	15 D 5	Bluff City, Ky.	40 B 5	Bluff City, Ky.	40 B 5
Bhoer, Ark., a200	44 G 5	Bloomington, O., 638	15 D 5	Bluff City, Ky.	40 B 5	Bluff City, Ky.	40 B 5
Bhoer, Ind., a125	19 E 7	Bloomington, O., 638	15 D 5	Bluff City, Ky.	40 B 5	Bluff City, Ky.	40 B 5
Bhoc Kaa	32 H 3	Bloomington, O., 638	15 D 5	Bluff City, Ky.	40 B 5	Bluff City, Ky.	40 B 5
Bhoc House, Nova Scotia	62 E 5	Bloomington, O., 638	15 D 5	Bluff City, Ky.	40 B 5	Bluff City, Ky.	40 B 5
Bhoc House, Wash.	51 E 4	Bloomington, O., 638	15 D 5	Bluff City, Ky.	40 B 5	Bluff City, Ky.	40 B 5
Bhoc I., R. I.	10 J 5	Bloomington, O., 638	15 D 5	Bluff City, Ky.	40 B 5	Bluff City, Ky.	40 B 5
Bhoc Island, R. I.	10 J 5	Bloomington, O., 638	15 D 5	Bluff City, Ky.	40 B 5	Bluff City, Ky.	40 B 5
Bhoc Island Sound, R. I.	10 H 5	Bloomington, O., 638	15 D 5	Bluff City, Ky.	40 B 5	Bluff City, Ky.	40 B 5
Bhocland, Tenn.	41 D 3	Bloomington, O., 638	15 D 5	Bluff City, Ky.	40 B 5	Bluff City, Ky.	40 B 5
Bhocly, Ia., a100	28 F 6	Bloomington, O., 638	15 D 5	Bluff City, Ky.	40 B 5	Bluff City, Ky.	40 B 5
Bhocsborg (Mt.), Germany (see Brocken)	85 J 12	Bloomington, O., 638	15 D 5	Bluff City, Ky.	40 B 5	Bluff City, Ky.	40 B 5

Bolinger, La., a250	45 B 1	Bolton Sta., Mass.	9 B 3	Bond, Tenn.	41 B 4	Bono, Italy	92 C 7
Bol Island (Br.), Africa	113 B 4	Boltonville, Wis., a200	24 K 7	Bonde (tribe), Africa	112 Q 9	Bonoa Strait, Molucca Is.	116 G 5
Bolivar, Ala. (see Boliver)	42 F 1	Bolulu, Kongo Free State	112 L 10	Bondel (tribe), Africa	112 Q 12	Bonorra, Italy, '81, 5,831	92 B 7
Bolivar (department), Colombia, '85, a350,900	70 B 2	Bolus, Turkey In Asia	101 G 2	Bondeno, Italy, '81, 1,801	93 K 5	Bonumpa, Kongo Free State	112 M 10
Bolivar (province), Ecuador, '89, a43,000	70 B 4	Bolus Head, Ireland	79 A 8	Bond Hill, O., a875	18 C 8	Bonsacks, Va.	34 D 6
Bolivar, Ind.	19 E 3	Bolva (river), Russia	97 K 5	Bondi, Australia	115 J 2	Bonsall, Cal.	57 H 9
Bolivar, Miss., a175	43 C 3	Bolvansk Bay, Russia	96 L 2	Bondi Bay, Australia	115 K 2	Bon Secour, Ala.	42 B 10
Bolivar (Co.), Miss., 29,980	43 C 3	Bom, French Indo-China	106 F 4	Bondleir Point, England	76 K 2	Bonshaw, Prince Edward Is-land	62 F 3
Bolivar (c.h.), Mo., 1,484	31 F 9	Boma (capital), Kongo Free State	112 K 12	Bondy, Mass., vll., a.c.'95, 1,179	8 E 4	Bona Signaes, Rio dos (river), Brazil	71 F 5
Bolivar, N. Y., a1,500	13 F 3	Boma (district), Kongo Free State	112 K 9	Bondy, Mass., vll., a.c.'95, 1,179	8 E 4	Bonstetten, Switzerland, '88, 538	91 H 3
Bolivar, O., 675	17 G 3	Bom Abigio Island, Brazil	72 H 9	Bondok, Africa	111 F 9	Bontekoe, Cape Colony	113 C 5
Bolivar, Pa., 410	16 D 6	Bomal Massangua, Kongo Free State	112 L 10	Bondok, Africa	111 F 9	Bontekoe Island, Greenland	3 L 7
Bolivar (c.h.), Tenn., 1,100	41 C 4	Bomaneb, Kongo Free State	112 N 10	Bondorant, Ia., a.c.'95, 172	28 F 4	Bonthalm, Mount, Celebes	116 E 5
Bolivar, Tex., a200	46 K 4	Bomar Sta., Ind. Ty.	48 H 7	Bondville, Ill., a200	20 J 5	Bonthe, Africa	111 C 9
Bolivar, W. Va., 804	35 L 2	Bomarsund, Russia	97 C 1	Bondville, Ky.	40 G 5	Bontoc, Philippine Islands	118 C 3
Bolivar, Ciudad, Venezuela, '91, 11,686	70 E 2	Bomba, Gulf of, Africa	110 M 2	Bondville, Vt.	7 C 10	Bontoc (province), Philippine Islands, '87, 7,757	118 C 3
Bolivar (state), Venezuela, '91, 56,289	70 E 2	Bomba, Africa	112 M 3	Boudy, France	80 N 1	Bontuku, Africa (see Bonduku)	111 F 9
Bolivar Channel, Tex.	47 C 3	Bomba, Italy	94 Q 10	Boue, Algeria (see Bona)	111 H 1	Bonu (tribe), Africa	111 H 8
Bolivar Pen., Tex.	46 N 8	Bomba Island, Terre, Colombia	70 B 1	Boue, Port de, France	81 E 12	Bonus, Ill., a150	20 H 1
Bolivar, Ala.	42 F 1	Bombala, Australia, a1,200	115 J 7	Bouefro, Italy	94 R 11	Bonus, N. C.	36 P 4
Bolivia, N. C.	36 N 6	Bombardopolis, Haiti	68 B 5	Bouegrad, Persia	103 D 5	Bonvillars, Switzerland, '88, 419	91 B 4
Bolivia (republic), South Amer-ica, est. 2,500,000	69 G 7	Bombay (and cantonment), British India, '91, 821,764	105 D 10	Bouehill Cr., S. Dak., a125	27 F 3	Bonyhad, Hungary, '90, 6,295	89 K 5
Bolivia (South America) (large scale map of)	70	Bombay, Britis India (on local map)	105 N 12	Boueford, Ill., 150	20 J 3	Bonyhen Range, Australia	115 D 4
Bolkenbalu, Germany, '95, 3,684	87 L 23	Bombay Harbor, British India	105 N 12	Boufils, Mo., a100	30 J 2	Booa, Lago (lake), Colombia	70 C 4
Bolkhof, Russia, est. 26,165	97 K 5	Bombay Hook, Del.	33 N 2	Boufon, Switzerland	91 D 2	Booa Cr., Pa.	16 E 6
Bolkunb, Russia	96 J 6	Bombay Hook L., Del.	33 N 2	Bonga (French Kongo), Africa	112 L 11	Booga, Birm., a200	21 G 6
Boll, Switzerland (see Buller)	91 D 5	Bombay Hook Pt., Del.	33 N 2	Bonga (Italian North East Af-rica), Africa	110 Q 9	Booga, S. Dak.	27 H 3
Bollate, Italy	93 F 3	Bombay Island, British India	105 M 11	Bonga (Lourenço Marques), Af-rica	112 P 15	Book Cliffs, Col.	53 C 3
Bollène (Alpes Maritimes), France	81 K 10	Bombay Presidency, British In-dia	104 B 6	Bongabong, Philippine Islands	118 C 4	Booker, Va.	34 J 7
Bollène (Vaucluse), France	81 K 8	Bombay Presidency, British In-dia	105 D 9	Bongabong, Philippine Islands	118 B 10	Bookman, England	77 F 5
Bolles, Wash.	51 G 3	Bombetaki Bay, Madagascar	112 S 13	Bongale, Africa	112 J 11	Bookmana, S. C.	37 F 3
Bolligen, Switzerland, '88, 235	91 E 4	Bombetuk, Africa	111 D 9	Bongal, Africa	110 L 5	Bookwalter, O., a400	18 C 5
Bollin, R., England	76 P 3	Bombila, Kongo Free State	112 L 10	Bonga (tribe), Africa	110 N 9	Bouley Mountains, Ireland	79 G 7
Bolling, Ala., a500	42 D 7	Bombimba, Kongo Free State	112 M 11	Bongon, British North Borneo	116 E 3	Boolyglass, Ireland	79 G 7
Bolling, Va.	34 G 5	Bombon, Laguna (lake), Phil-ippine Islands	118 J 10	Bongon, British North Borneo	116 E 3	Boom, Ala.	42 B 4
Bollinger (Co.), Mo., 13,121	31 M 10	Bombon (battle-field), Colombia	70 B 3	Bongonda, Africa	112 L 10	Boom, Belgium, '90, 13,892	84 D 6
Bollington, England, parish, '91, 5,335	76 H 6	Bombonon, Point, Philippine Islands	118 E 8	Bonham (c.h.), Tex., '90, 3,361; '97, a5,000	46 L 4	Boom, Nicaragua	66 M 5
Bollnäa, Sweden	95 K 6	Bomborl, Russia	96 H 7	Bonham Island, Marshall Is. (see Jalut)	117 L 4	Boomer, Mo.	30 F 5
Bolton (tribe), Africa	110 M 9	Bombotu, Mongolia	107 D 1	Bonhill (town), Scotland, '91, 3,843	78 B 1	Boomer, N. C.	36 G 2
Bolton, Australia	115 H 5	Bombowl P'ill, Africa	112 M 15	Bonholm, Miss.	43 F 8	Boomer, N. Y., a100	13 D 7
Bolulloua par del Condado, Spain, '87, 7,257	83 F 7	Bom Flm (Goyaz), Brazil	71 H 7	Bonhomme, S. Dak.	27 G 4	Boon, Mich., a150	23 K 9
Bolmen, Sweden	95 H 8	Bom Flm (Minus Geraes), Brazil	71 J 7	Bonhomme (Co.), S. Dak., s.c.	27 G 4	Boone, Ark.	44 F 2
Bolmen (lake), Sweden	95 H 8	Bom Jardim, Brazil	71 K 6	Bonhomme (Co.), S. Dak., s.c.	27 G 4	Boone (Co.), Ark., 15,816	44 F 2
Bolohurst, England	77 F 2	Bom Jardim, Brazil	71 J 6	Bonhomme (Co.), S. Dak., s.c.	27 G 4	Boone, Cal.	53 K 6
Bolobo, Kongo Free State	112 L 11	Bom Jesus, Brazil	71 H 6	Bonhomme (Co.), S. Dak., s.c.	27 G 4	Boone (Co.), Ill., 12,263	20 H 1
Bolo-Bolo (native state), Af-rica	111 J 8	Bom Jesus, Brazil	71 J 5	Bonhomme (Co.), S. Dak., s.c.	27 G 4	Boone (Co.), Ind., 26,572	19 C 4
Bologna, Italy, '81, town, 103,998; commune, 123,274; '95, commune, est. 148,100	93 K 6	Bom Jesus dos Melras, Brazil	71 J 6	Bonhomme (Co.), S. Dak., s.c.	27 G 4	Boone (Co.), Ind., 26,572	19 C 4
Bologna (province), Italy, '81, 494,879; '95, est. 491,836	93 K 6	Bommel, Netherlands (see Zalt-bommel)	84 F 5	Bonhomme (Co.), S. Dak., s.c.	27 G 4	Boone (Co.), Ind., 26,572	19 C 4
Bologna, Italy (on travel map)	74 K 6	Bömmelö (island), Norway	95 D 7	Bonhomme (Co.), S. Dak., s.c.	27 G 4	Boone (Co.), Ind., 26,572	19 C 4
Bologne, France	82 L 4	Bömmelgani, Africa	113 G 2	Bonhomme (Co.), S. Dak., s.c.	27 G 4	Boone (Co.), Ind., 26,572	19 C 4
Bolognese, Castel, Italy	93 L 6	Bomakandi, Kongo Free State	112 N 10	Bonhomme (Co.), S. Dak., s.c.	27 G 4	Boone (Co.), Ind., 26,572	19 C 4
Bologol, Russia	97 J 3	Bomosee, Vt.	7 B 8	Bonhomme (Co.), S. Dak., s.c.	27 G 4	Boone (Co.), Ind., 26,572	19 C 4
Boloko, Kongo Free State	112 N 11	Bomosen L., Vt.	7 B 8	Bonhomme (Co.), S. Dak., s.c.	27 G 4	Boone (Co.), Ind., 26,572	19 C 4
Bolombo, Kongo Free State	112 L 10	Bompe, Africa	111 D 9	Bonhomme (Co.), S. Dak., s.c.	27 G 4	Boone (Co.), Ind., 26,572	19 C 4
Bolo Mountains, Africa	110 L 9	Bom Itetlo, Brazil	72 H 9	Bonhomme (Co.), S. Dak., s.c.	27 G 4	Boone (Co.), Ind., 26,572	19 C 4
Bolondron, Mexico	64 O 7	Bomst, Germany, '95, 2,078	87 H 22	Bonhomme (Co.), S. Dak., s.c.	27 G 4	Boone (Co.), Ind., 26,572	19 C 4
Bolondron, Cuba, '87, 11,816	68 D 2	Bom, French Indo-China	106 F 4	Bonhomme (Co.), S. Dak., s.c.	27 G 4	Boone (Co.), Ind., 26,572	19 C 4
Bolongo (tribe), Africa	112 L 10	Bon, Cape, Sumatra	116 B 5	Bonhomme (Co.), S. Dak., s.c.	27 G 4	Boone (Co.), Ind., 26,572	19 C 4
Bolongo, Kongo Free State	112 L 10	Bon, Cape, Tunis (see RasAdda)	111 J 1	Bonhomme (Co.), S. Dak., s.c.	27 G 4	Boone (Co.), Ind., 26,572	19 C 4
Bolotana, Italy	92 C 7	Bona, Africa	111 F 8	Bonhomme (Co.), S. Dak., s.c.	27 G 4	Boone (Co.), Ind., 26,572	19 C 4
Bolsa Point, Scotland	78 D 8	Bona, Algeria, commune, '91, 39,806	111 H 1	Bonhomme (Co.), S. Dak., s.c.	27 G 4	Boone (Co.), Ind., 26,572	19 C 4
Bolsena, Italy	94 L 9	Bona, Wyo.	50 O 7	Bonhomme (Co.), S. Dak., s.c.	27 G 4	Boone (Co.), Ind., 26,572	19 C 4
Bolsena, Lake of, Italy	94 L 9	Bonaca (island), Honduras, (see Bonaceca)	66 K 3	Bonhomme (Co.), S. Dak., s.c.	27 G 4	Boone (Co.), Ind., 26,572	19 C 4
Bolshe Kopani, Russia	97 J 8	Bonaca Island, Honduras	66 K 3	Bonhomme (Co.), S. Dak., s.c.	27 G 4	Boone (Co.), Ind., 26,572	19 C 4
Bolshe-Sheretzy, Siberia, est. 487	100 S 3	Bonacalgar, British India	104 K 9	Bonhomme (Co.), S. Dak., s.c.	27 G 4	Boone (Co.), Ind., 26,572	19 C 4
Bolshe Vradskaya, Russia	97 H 8	Bonair, Ia.	28 J 1	Bonhomme (Co.), S. Dak., s.c.	27 G 4	Boone (Co.), Ind., 26,572	19 C 4
Bolshe-zemelskaya Tundra (marshy region), Russia	96 L 2	Bonaire, Tenn., a400	41 L 3	Bonhomme (Co.), S. Dak., s.c.	27 G 4	Boone (Co.), Ind., 26,572	19 C 4
Bolson de Mapiml (plata), Mex-ico	64 G 4	Bonaire, Va., a175	34 H 5	Bonhomme (Co.), S. Dak., s.c.	27 G 4	Boone (Co.), Ind., 26,572	19 C 4
Bolsover, England	76 K 6	Bonaire, Gb.	38 D 6	Bonhomme (Co.), S. Dak., s.c.	27 G 4	Boone (Co.), Ind., 26,572	19 C 4
Bolsters Mills, Me., a200	6 B 7	Bonaire (island; Curaçao), South America	70 D 1	Bonhomme (Co.), S. Dak., s.c.	27 G 4	Boone (Co.), Ind., 26,572	19 C 4
Bolstani, Russia	97 H 5	Bonaire (island), West Indies	67 M 8	Bonhomme (Co.), S. Dak., s.c.	27 G 4	Boone (Co.), Ind., 26,572	19 C 4
Bolsward, Netherlands, com-mune, '89, 6,001; '94, est. 6,208	84 F 2	Bonaire Sta., Ark.	44 L 5	Bonhomme (Co.), S. Dak., s.c.	27 G 4	Boone (Co.), Ind., 26,572	19 C 4
Bolt, Oreg.	52 E 4	Bonanza, Col., a150	53 F 6	Bonhomme (Co.), S. Dak., s.c.	27 G 4	Boone (Co.), Ind., 26,572	19 C 4
Boltau, Spain	83 N 2	Bonanza, Idaho, a200	50 E 5	Bonhomme (Co.), S. Dak., s.c.	27 G 4	Boone (Co.), Ind., 26,572	19 C 4
Boltenhagen, Germany	85 D 13	Bonanza, Mexico	65 G 3	Bonhomme (Co.), S. Dak., s.c.	27 G 4	Boone (Co.), Ind., 26,572	19 C 4
Bolt Head, England	75 E 13	Bonanza, Mo.	30 E 5	Bonhomme (Co.), S. Dak., s.c.	27 G 4	Boone (Co.), Ind., 26,572	19 C 4
Böltigen, Switzerland, '88, 269	91 E 5	Bonanza, Oreg., a150	52 D 4	Bonhomme (Co.), S. Dak., s.c.	27 G 4	Boone (Co.), Ind., 26,572	19 C 4
Bolton, Cape, Korea	108 D 3	Bonanza, Wash.	51 G 1	Bonhomme (Co.), S. Dak., s.c.	27 G 4	Boone (Co.), Ind., 26,572	19 C 4
Bolton, Conn., place, a225; town, a452	16 F 2	Bonanza, Wyo.	50 M 6	Bonhomme (Co.), S. Dak., s.c.	27 G 4	Boone (Co.), Ind., 26,572	19 C 4
Bolton, England, '91, 115,002	76 H 1	Bonao, Santo Domingo	68 E 6	Bonhomme (Co.), S. Dak., s.c.	27 G 4	Boone (Co.), Ind., 26,572	19 C 4
Bolton, England (on travel map)	74 C 2	Bonaparte, Ia., a.c.'95, 923	28 K 6	Bonhomme (Co.), S. Dak., s.c.	27 G 4	Boone (Co.), Ind., 26,572	19 C 4
Bolton, Kan.	32 G 4	Bonaparte L., N. Y.	12 M 3	Bonhomme (Co.), S. Dak., s.c.	27 G 4	Boone (Co.), Ind., 26,572	19 C 4
Bolton, Mass., town, a.c.'95, 787	9 B 3	Bonaparte Mt., Wash.	51 F 1	Bonhomme (Co.), S. Dak., s.c.	27 G 4	Boone (Co.), Ind., 26,572	19 C 4
Bolton, Mass., vll., a500	9 B 3	Bonaparte R., Wash.	51 F 1	Bonhomme (Co.), S. Dak., s.c.	27 G 4	Boone (Co.), Ind., 26,572	19 C 4
Bolton, Mich., a250	23 O 7	Bonaqua, Tenn.	41 G 3	Bonhomme (Co.), S. Dak., s.c.	27 G 4	Boone (Co.), Ind., 26,572	19 C 4
Bolton, Miss., a875	43 D 6	Bonar, Scotland, '91, 356	78 H 4	Bonhomme (Co.), S. Dak., s.c.	27 G 4	Boone (Co.), Ind., 26,572	19 C 4
Bolton, Mo.	30 E 4	Bonar Bridge, Scotland	78 H 1	Bonhomme (Co.), S. Dak., s.c.	27 G 4	Boone (Co.), Ind., 26,572	19 C 4
Bolton, N. Y., a300	12 P 4	Bonaventure, Fla.	39 P 6	Bonhomme (Co.), S. Dak., s.c.	27 G 4	Boone (Co.), Ind., 26,572	19 C 4
Bolton, Ontario, '91, 743	60 F 4	Bonaventure (county), Quebec, '91, 29,835	61 F 3	Bonhomme (Co.), S. Dak., s.c.	27 G 4	Boone (Co.), Ind., 26,572	19 C 4
Bolton, S. Dak.	27 G 3	Bonaventure River, Quebec	61 G 3	Bonhomme (Co.), S. Dak., s.c.	27 G 4	Boone (Co.), Ind., 26,572	19 C 4
Bolton, Tenn.	41 B 4	Bonavista (island), Cape Verde Ia. (see Boavista)	109 C 2	Bonhomme (Co.), S. Dak., s.c.	27 G 4	Boone (Co.), Ind., 26,572	19 C 4
Bolton, Vt., town, 547	7 C 5	Bonavista (island), Cape Verde Ia. (see Boavista)	109 C 2	Bonhomme (Co.), S. Dak., s.c.	27 G 4	Boone (Co.), Ind., 26,572	19 C 4
Bolton, Vt.	7 F 6	Bonavista, Cape, Newfoundland	62 K 5	Bonhomme (Co.), S. Dak., s.c.	27 G 4	Boone (Co.), Ind., 26,572	19 C 4
Bolton Abbey, England	76 J 5	Bona Vista (Dominica), West India	68½ B 12	Bonhomme (Co.), S. Dak., s.c.	27 G 4	Boone (Co.), Ind., 26,572	19 C 4
Bolton by Howland, England	76 G 5	Bonavista Bay, Newfoundland	62 K 5	Bonhomme (Co.), S. Dak., s.c.	27 G 4	Boone (Co.), Ind., 26,572	19 C 4
Bolton Castle, England	76 H 4	Bona Bala, Kub-J- (Mt.), Persia	103 F 4	Bonhomme (Co.), S. Dak., s.c.	27 G 4	Boone (Co.), Ind., 26,572	19 C 4
Bolton Centre, Quebec	61 K 8	Bonbollen, France	82 M 6	Bonhomme (Co.), S. Dak., s.c.	27 G 4	Boone (Co.), Ind., 26,572	19 C 4
Bolton Hot Springs, Idaho	50 E 6	Bonbrook, Va.	34 D 6	Bonhomme (Co.), S. Dak., s.c.	27 G 4	Boone (Co.), Ind., 26,572	19 C 4
Bolton Landing, N. Y.	12 P 4	Bonchurt, England	75 K 12	Bonhomme (Co.), S. Dak., s.c.	27 G 4	Boone (Co.), Ind., 26,572	19 C 4
Bolton-le-Moors, England (see Bolton)	76 H 5	Bonchurb, Switzerland, '88, 836	91 C 2	Bonhomme (Co.), S. Dak., s.c.	27 G 4	Boone (Co.), Ind., 26,572	19 C 4
Bolton Notch, Conn.	10 F 2	Bond (Co.), Ill., 14,559	21 G 8	Bonhomme (Co.), S. Dak., s.c.	27 G 4	Boone (Co.), Ind., 26,572	19 C 4
Bolton Sta., Conn.	10 F 2	Bond, Kan.	32 G 3	Bonhomme (Co.), S. Dak., s.c.	27 G 4	Boone (Co.), Ind., 26,572	19 C 4
		Bond, La.	45 D 5	Bonhomme (Co.), S. Dak., s.c.	27 G 4	Boone (Co.), Ind., 26,572	19 C 4
		Bond, Okla.	48 E 2	Bonhomme (Co.), S. Dak., s.c.	27 G 4	Boone (Co.), Ind., 26,572	19 C 4

Boqueirão (Maranhão), Brazil...	71 J 4	Borgu (native state), Africa...	111 G 8	Borrowdale (valley), England...	76 F 3	Boston, Ind., 146	19 G 5	
Boqueron, Cuba	68 J 4	Borgue, Haiti	68 S 6	Borrowstounness (town), Scot-	land, '91, 5,866	Boston, Ky., a125	40 E 5	
Boquerón, Porto Rico	68½ H 2	Borgue, Scotland	78 H 10	Bors, Persia	103 D 5	Boatou (c.h. and State cspl-	tsl), Mass., s.c.'95, 496,920...	9 D 3
Boqueron, Enseada de (bay),	Porto Rico	Borja, Africa	111 G 8	Boraa, Hungary, '90, 6,219...	89 Q 4	Boaton, Mass. (on local map)...	8 D 6	
Porto Rico	68 II 2	Borja, French Indo-China...	106 F 6	Borsad, British India, '91, 12-	159	Boston, Mo.	31 D 10	
Boquete Island, Nicaragua...	96 D 10	Borlie, Wyo.	50 F 8	159	104 D 8	Boston, N. Y., a300	13 E 6	
Boquet R., N. Y.	12 P 3	Borkhan, Russia	97 K 5	Boraod (comitat), Hungary, '90,	216,794	Boston, O., a275	17 G 2	
Boquillas, Punta (point), Porto	Rico	Borling, Md., a100	33 J 2	216,794	89 M 3	Boston, Pa., a450	16 C 6	
Rico	68½ D 1	Borlioué, Puata (point), Porto	Rico	Borsovka, Russia	97 G 6	Boaton, Tenn.	41 G 3	
Bor, Africa	110 O 9	Borisof, Russia, est.18,103...	97 G 4	Börssum, Germany	85 II 11	Boston (c.h.), Tex., 36	46 N 4	
Bor, Turkey in Asia, a2,000...	101 F 4	Borisoglibek, Novo, Russia...	97 L 7	Borst, Col.	53 J 4	Boston, Wash.	51 A 2	
Bora, Africa	110 T 8	Borisoglibek (Tambof), Russia,	est.17,665	Borszczów, Austria	89 S 3	Boston Corner, N. Y., a100...	12 Q 7	
Bora, Ras (cape), Africa	110 T 8	est.17,665	96 II 5	Borzák, Hungary	89 S 6	Boston Deep, England...	76 N 6	
Borabors (island), Society Is.,	'91, a500	Borisoglibek (Yarolaaf), Russia,	est.8,698	Bort, France	81 H 7	Boston Harbor, Mass.	9 D 3	
117 O 7	Borah, Tex.	Borissowka, Russia, est.16,288...	97 K 6	Bortelhorn (Mt.), Switzerland...	91 G 6	Boaton Island, Marshall Is. (see	Ebon)	117 L 4
Boraha, Nosel (island), Mada-	gascar	Borlter, Persia	103 P 3	Borthwick, Scotland	78 L 8	Boston Mts., Ark.	44 F 3	
112 T 14	Borlänge, Sweden	Borja, Spain, '87, 5,909...	83 L 3	Borton, Ill.	21 K 6	Boston Mts., Ind. Ty.	48 N 3	
Boran (tribe), Africa	112 Q 9	Borja Plaina (Mt.), Bosnia...	89 J 7	Bortraghboy Bay, Ireland...	79 A 5	Boston Sta., Ky., 114...	40 H 3	
Boran, France	82 E 2	Borja, Spain	83 N 3	Boruc, Costa Rica	66 M 10	Bostwick, Fla., a175	39 N 3	
Boraog Point, Mouluca Is.	116 H 6	Borjok, Russia	101 K 2	Borum, N. C.	36 R 2	Bostwick, Ga.	38 D 4	
Borauo, Australia	115 A 6	Bork, Nörre, Denmark	88 C 5	Boruma, Africa	112 O 14	Bostwick, Neb., a150	29 F 3	
Borás, Sweden, '96, 11,262...	95 H 8	Bork, Germany	85 J 5	Borup, Denmark	88 L 5	Bosville, France	82 B 1	
Borasjun, Persia, a6,000...	103 D 6	Borken, Germany, '95, 4,006...	85 J 4	Borve, Scotland	78 B 6	Boswell, Ind., 558	19 B 3	
Borax Flat, Cal.	57 H 7	Borkhasupehu, Mongolia...	107 F 2	Boryula, Austria	89 P 2	Boaswell Sta., Ala.	42 F 7	
Borba, Brazil	70 F 4	Borkhaya, Siberia	100 P 1	Boryslaw, Austria, '90, 9,886...	89 P 2	Boswell, Switzerland, '88, 1,132	91 G 3	
Borbeck, Germany, '90, com-	mune, 28,707; village, 4,765	Borkhaya Bay, Arctic Region...	3 F 1	Boryspol, Russia	97 H 6	Bosworth, Ala.	42 F 4	
85 K 4	Borkhys Bay, Siberia	Borki-khata, Mongolia	100 O 1	Borzeda, Austria, '90, 4,212...	89 M 1	Bosworth, Market, England...	76 K 7	
Borbona, Italy	94 O 9	Borkum (island), Germany (on	travel map)	Borzna, Russia, est.10,262...	97 J 6	Boasworth, England (see Market	Bosworth)	76 K 7
Bores, Rumania	98 H 1	Börkop, Denmark	88 F 5	Borzson, Mongolia	107 H 2	Bosworth, Mo., a650	30 F 6	
Borchala (river), Russia	101 L 2	Borku (group of oases), Africa...	110 L 6	Bös, Hungary	89 J 4	Bözörmény, Hajdú, Hungary,	'90, 21,238	89 N 4
Borculo, Mich., a175	23 J 12	Borkulo, Netherlands	84 J 4	Bosa, Italy, '81, 6,696...	92 B 7	Botafogo, Brazil	71 J 3	
Borda, Cape (Kimberley), Aus-	tralia	Borkum (island), Germany (on	travel map)	Bosch, Netherlands (on travel	map)	Botafogo Beach, Brazil	71 J 3	
115 C 3	Borland, W. Va.	Borland, W. Va.	35 D 2	Boschep, South African Repub-	lic	Botany, Australia	115 J 3	
Borda, Cape (South Australia),	Australia	Borlänge, Sweden	95 J 6	Boschia Pan, Cape Colony...	113 F 5	Botany Bay, Australia	115 J 3	
115 F 7	Bord à Pionffe, Quebec	Borley, England	77 K 2	Boschplaat, Netherlands	84 J 2	Botel Tabago (island), Japan...	108 L 8	
Bordeaux, France, '96, 256,906...	81 E 8	Borlon, Belgium	84 F 8	Bosco, Switzerland	91 II 6	Botel Tabago, Little (island),	Japan	108 L 8
Bordeaux, Le, France	82 D 2	Borme, France	81 H 12	Boschobel (farm house), England...	76 II 7	Botwell (county), Ontario, '91,	25,595	60 C 5
Bordeaux, France (on travel	map)	Bormes, Rade de (harbor),	France	Boschobel, Quebec	61 K 7	Bothwell, Prince Edward Island	62 H 3	
74 D 6	Borndale, England	Bormida (river), Italy	93 D 5	Boschobel, Wis., a.c.'95, 1,479...	24 E 8	Bothwell (village), Scotland,'91,	2,400	78 D 2
Bordeaux, Neb.	29 B 1	Bormio, Italy, '81, 1,744...	93 II 2	Bosco Marengo, Italy	93 E 5	Bothwell, Va., a100	34 J 5	
Bordeaux, Quebec	61 O 7	Borna, Luxembourg	84 II 9	Boscoreale, Italy, '81, 5,190...	94 U 9	Boti, Africa	111 G 7	
Bordeaux, S. C.	37 D 4	Borna, Germany, '95, 8,251...	86 K 16	Boscotrecense, Italy	94 T 9	Botisla, Africa	110 T 8	
Bordelonville, La., a300	45 F 4	Borne, Netherlands, commune,	'94, est.4,655	Bosdagh (Mt.), Turkey in Asia...	99 O 3	Botkins, O., a600	17 B 4	
Borden, Cal.	57 F 6	Borne, Netherlands, commune,	'94, est.4,655	Boschobel (farm house), England...	76 II 7	Botlanam, Africa	113 G 2	
Borden, Ind., a375	19 D 8	Bornemouth, England, '91, 37-	650	Boscobel, Quebec	61 K 7	Botletle (river), Africa (see	Zuga)	113 G 1
Borden, Va.	34 F 3	75 J 12	Borneo, British North, East In-	dia Islands, a175,000...	116 E 3	Botlyks, England	77 E 5	
Borden Shaft Sta., N. J.	33 B 2	Borneo, British North, East In-	dia Islands, a175,000...	Borneo (island), East India Is-	lands (large scale map of)...	116 D 4	Botlikh, Russia	96 J 7
Bordertown (Tp.), N. J., s.c.'95,	5,176	Borneo (island), East India Is-	lands (large scale map of)...	116 D 4	Borobalgasau, Mongolia	107½ B 4	Botna, Is.	28 C 4
14 F 5	Borobalgasau, Mongolia	107½ B 4	Borobalgasau, Mongolia	107½ B 4	Borodina, N. Y., a200	13 K 6	Botne, Norway	95 B 3
Border, Idaho, a100	50 H 7	Borodina, N. Y., a200	13 K 6	Borodino, Russia	97 K 4	Botobats, England	77 J 2	
Bordères, France	81 F 10	Borodino, Russia	97 K 4	Borodino, Russia	97 K 4	Bottniska Viken, Sweden (see	Gulf of Bothnia)	95 M 5
Border Plains, Ia.	28 E 3	Boro-duria, Mongolia	107 H 1	Boro-duria, Mongolia	107 H 1	Bottoa, Africa	110 L 7	
Border Towa, Australia, a500...	115 F 7	Boro, Borneo	116 D 5	Boro, Borneo	116 D 5	Bottom Lands, Cal.	57 L 9	
Bordes, Les, France	82 E 5	Boro, Wady, Africa	110 M 6	Boro, Africa	111 E 8	Bottschow, Germany	85 H 21	
Bordighera, Italy	93 C 7	Boro-khona Moutaina, Chinese	Empire	Borö (island), Denmark	88 C 2	Botts, I., S. C.	37 G 7	
Bordig, Denmark	88 E 4	Boro-khona Moutaina, Chinese	Empire	Borobalgasau, Mongolia	107½ B 4	Bottau, Gross, Germany	86 P 9	
Bordino Island, Asia	100 Q 6	Boro-khona Moutaina, Chinese	Empire	Borodina, N. Y., a200	13 K 6	Botucatu, Brazil	68½ E 3	
Bordley, Ky., a125	40 A 5	Boro-khona Moutaina, Chinese	Empire	Borodino, Russia	97 K 4	Botzen, Austria (see Bozen)...	90 C 11	
Bordon (Co.), Tex., 222	47 F 5	Boro-khona Moutaina, Chinese	Empire	Borodino, Russia	97 K 4	Botzum, O., a125	17 G 2	
Bordon, Persia	103 J 3	Boro-khona Moutaina, Chinese	Empire	Boro-duria, Mongolia	107 H 1	Botuaye, France	80 D 5	
Bordulac, N. Dak.	26 F 2	Boro-khona Moutaina, Chinese	Empire	Boro-duria, Mongolia	107 H 1	Bouchain, France	80 J 2	
Boreas, Col.	53 G 4	Boro-khona Moutaina, Chinese	Empire	Boro-duria, Mongolia	107 H 1	Boucher, Pa.	16 D 6	
Boreas Pond, N. Y.	12 P 3	Boro-khona Moutaina, Chinese	Empire	Boro-duria, Mongolia	107 H 1	Boucherles, Les, France...	81 E 11	
Boreas River, N. Y.	12 O 4	Boro-khona Moutaina, Chinese	Empire	Boro-duria, Mongolia	107 H 1	Boucherville, Quebec	61 H 7	
Borek, Germany, '95, 2,074...	87 J 25	Boro-khona Moutaina, Chinese	Empire	Boro-duria, Mongolia	107 H 1	Bouches de Bonifacio (gulf),	France	81 M 12
Boreman (Co.), S. Dak.	27 D 1	Boro-khona Moutaina, Chinese	Empire	Boro-duria, Mongolia	107 H 1	Bouches-du-Rhône (department),	France, '96, 673,820...	81 F 11
Boren, Tex., a200	46 N 5	Boro-khona Moutaina, Chinese	Empire	Boro-duria, Mongolia	107 H 1	Bouchette, Quebec	61 B 6	
Boreray (island), Scotland...	78 E 4	Boro-khona Moutaina, Chinese	Empire	Boro-duria, Mongolia	107 H 1	Bouchette, Lake, Quebec...	61 K 2	
Boreray (island), Scotland...	78 E 8	Boro-khona Moutaina, Chinese	Empire	Boro-duria, Mongolia	107 H 1	Bouckville, N. Y., a300...	12 L 6	
Boretta, La.	45 E 5	Boro-khona Moutaina, Chinese	Empire	Boro-duria, Mongolia	107 H 1	Boucolrn, France	81 D 10	
Boreyda, Arabia (see Boreide)...	102 J 4	Boro-khona Moutaina, Chinese	Empire	Boro-duria, Mongolia	107 H 1	Bouconville, France	82 D 2	
Borg, Iceland	88 N 2	Boro-khona Moutaina, Chinese	Empire	Boro-duria, Mongolia	107 H 1	Boudeuse Island, New Guinea	(German)	116 II 1
Borga, Peru	70 B 4	Boro-khona Moutaina, Chinese	Empire	Boro-duria, Mongolia	107 H 1	Boudry, Switzerland, 88, 1,254,	91 C 4	
Borgá, Russia, '90, 4,214...	97 E 1	Boro-khona Moutaina, Chinese	Empire	Boro-duria, Mongolia	107 H 1	Boufarik, Algeria, '91, com-	mune, 8,064; town, 4,290...	111 G 1
Borgar Fjörðr (ford), Iceland...	88 N 3	Boro-khona Moutaina, Chinese	Empire	Boro-duria, Mongolia	107 H 1	Bougainville, Caspe, Australia...	115 D 2	
Borgavare (Mt.), Norway	95 P 1	Boro-khona Moutaina, Chinese	Empire	Boro-duria, Mongolia	107 H 1	Bougainville, Mount, New	Guinea (German)	116 G 1
Borge, Norway	95 E 3	Boro-khona Moutaina, Chinese	Empire	Boro-duria, Mongolia	107 H 1	Bougainville (island), Solomon	Islands	117 J 4
Börgefeld, Store (Mt.), Norway	Borgetreth, Germany, '95,	1,509	85 J 9	Boro-khona Moutaina, Chinese	Empire	Bougainville Strait, New He-	brides Islands	117 J 8
Borger, Netherlands, commune,	'94, est.6,498	84 J 3	Borgerhout, Belgium, '90, 28-	82	84 E 6	Bougere, La.	45 F 4	
Borgholzhausen, Germany, '95,	1,280	85 H 3	Borgetto, Italy, '81, 6,829...	94 J 13	87 M 32	Bouge, Mont du (Mt.), France	81 J 8	
Borgie, River, Scotland	78 II 3	Borghelfe, Germany	87 M 32	Borghetto, Austria	90 C 12	Broughood, Wales	75 F 9	
Borghon, Germany	85 H 7	Borghetto, Austria	90 C 12	Borgholm, Sweden, '91, 847...	95 K 8	Boughton, Ark.	44 F 7	
Börghum, Denmark	88 F 2	Borgholm, Sweden, '91, 847...	95 K 8	Borgholm, Sweden, '91, 847...	95 K 8	Boughton, England	77 D 1	
Borgne (river), Switzerland...	91 E 6	Borgholm, Sweden, '91, 847...	95 K 8	Borgholm, Sweden, '91, 847...	95 K 8	Boughton, La.	45 F 2	
Borge Lake, La.	45 O 2	Borgholm, Sweden, '91, 847...	95 K 8	Borgholm, Sweden, '91, 847...	95 K 8			
Borgnesse Point (Martinique),	West Indies	Borgholm, Sweden, '91, 847...	95 K 8	Borgholm, Sweden, '91, 847...	95 K 8			
68½ E 10	Borgholm, Sweden, '91, 847...	95 K 8	Borgholm, Sweden, '91, 847...	95 K 8	Borgholm, Sweden, '91, 847...	95 K 8		
Borgo, Austria, '90, 3,909...	90 C 11	Borgholm, Sweden, '91, 847...	95 K 8	Borgholm, Sweden, '91, 847...	95 K 8			
Borgo, France	81 M 11	Borgholm, Sweden, '91, 847...	95 K 8	Borgholm, Sweden, '91, 847...	95 K 8			
Borgo, Italy	93 M 7	Borgholm, Sweden, '91, 847...	95 K 8	Borgholm, Sweden, '91, 847...	95 K 8			
Borgo a Mozzano, Italy	93 J 7	Borgholm, Sweden, '91, 847...	95 K 8	Borgholm, Sweden, '91, 847...	95 K 8			
Borgocolleferato, Italy	94 O 10	Borgholm, Sweden, '91, 847...	95 K 8	Borgholm, Sweden, '91, 847...	95 K 8			
Borgomanero, Italy, '81, 4,821...	93 D 3	Borgholm, Sweden, '91, 847...	95 K 8	Borgholm, Sweden, '91, 847...	95 K 8			
Borgomoro, Italy	93 C 7	Borgholm, Sweden, '91, 847...	95 K 8	Borgholm, Sweden, '91, 847...	95 K 8			
Borgonovo, Italy	93 G 4	Borgholm, Sweden, '91, 847...	95 K 8	Borgholm, Sweden, '91, 847...	95 K 8			
Borgó Prund, Hungary	89 Q 4	Borgholm, Sweden, '91, 847...	95 K 8	Borgholm, Sweden, '91, 847...	95 K 8			
Borgo San Dalmazzo, Italy	93 B 6	Borgholm, Sweden, '91, 847...	95 K 8	Borgholm, Sweden, '91, 847...	95 K 8			
Borgo San Donnino, Italy, '81,	4,493	Borgholm, Sweden, '91, 847...	95 K 8	Borgholm, Sweden, '91, 847...	95 K 8			
93 G 5	Borgholm, Sweden, '91, 847...	95 K 8	Borgholm, Sweden, '91, 847...	95 K 8	Borgholm, Sweden, '91, 847...	95 K 8		
Borgo San Lorenzo, Italy	93 K 7	Borgholm, Sweden, '91, 847...	95 K 8	Borgholm, Sweden, '91, 847...	95 K 8			
Borgosesia, Italy	93 D 3	Borgholm, Sweden, '91, 847...	95 K 8	Borgholm, Sweden, '91, 847...	95 K 8			
Borgotaro, Italy, '81, 2,243...	93 G 6	Borgholm, Sweden, '91, 847...	95 K 8	Borgholm, Sweden, '91, 847...	95 K 8			
Borgo Tefino, Italy	93 E 3	Borgholm, Sweden, '91, 847...	95 K 8	Borgholm, Sweden, '91, 847...	95 K 8			
Borgu (group of oases), Africa	(see Borku)	110 L 6	Borgholm, Sweden, '91, 847...	95 K 8	Borgholm, Sweden, '91, 847...	95 K 8		

Boughton Aluph, England.	77 L 6	Bourg-Lastic, France.	81 H 7	Bowenville (part of Fall River), Mass.	9 D 6	Boxworth, England.	77 G 1	
Boughton Malherbe, England	77 K 6	Bourg Léopold, Belgium, '90,	84 F 6	Bower, Ind. Ty.	48 L 4	Boya, Santo Domingo.	68 E 6	
Boughtonville, O., a175.	17 E 2	3,309	84 F 6	Bower, Neb.	29 G 3	Boyangad, Turkey in Asia, a1,800	101 F 2	
Bougie, Algeria, '92, 7,862	111 H 1	Bourg-le-Rol, France.	82 A 4	Bower, Pa., a125	16 E 5	Boyaca, Colombia.	70 C 2	
Bougie, Quebec.	61 P 7	Bourg Louis, Quebec.	61 L 5	Bower Mills, Mo., a125	31 E 10	Boyaca (department), Colombia,	'90, est. 645,000.	70 C 2
Bouillon, France.	81 E 8	Bourgnenif, Baie de (bay), France	80 C 5	Bowers, Cal.	57 J 9	Boyaluk, Turkey in Asia.	101 F 3	
Bouigny, France.	82 B 5	Bourgnenif-Reiz, France.	80 D 5	Bowers, Del., a150	33 N 3	Boyan, Russia.	101 M 2	
Bouillante (Guadeloupe), West India	68 J A 9	Bourgogne, France.	82 J 2	Bowers, Ind.	19 C 4	Boyce, La., 301	45 D 4	
Bouillardice, La, France.	81 G 11	Bourgogne (old province), France (see Burgundy).	80 C 2	Bowers, Tex.	46 N 7	Boyce, Miss.	43 G 7	
Bouillon, La, France.	82 B 2	Bourgoin, France, '91, 7,217.	81 L 7	Bowers, Va.	34 K 7	Boyce, Tex., a100	46 L 5	
Bouillon, Belgium, '90, 2,405.	84 F 9	Bourg-Saint Maurice, France.	81 M 7	Bowers Giffords, England.	77 K 4	Boyce, Va., a325	34 G 2	
Bouilly, France.	82 H 4	Bourgethoule, France.	82 B 2	Bowershill, Va.	34 K 3	Boyce Sta., Tenn.	41 L 4	
Boulardarie Centre, Nova Scotia	62 J 3	Bourgneil, France.	82 A 6	Bowever Sta., Pa.	15 L 6	Boyceville, Wis., a200	24 B 4	
Boulardarie Island, Nova Scotia	62 J 3	Bourke, Australia, est.3,180.	115 H 6	Bower Station, Scotland.	78 K 2	Boyd, Ark.	44 E 8	
Boulay, La, France.	82 B 5	Bourladarie, Nova Scotia.	62 J 3	Bowerton, O., a650	17 H 4	Boyd, Ill.	21 G 9	
Boulder (Co.), Col., 14,082.	53 H 2	Bourmont, France.	82 M 4	Bowerville, O., a400	38 E 3	Boyd, Ia.	28 J 2	
Boulder (t.h.), Col., '90, 3,330; '97, a5,000	53 H 2	Bourn (Lincoln), England.	76 M 7	Bowerton, Miss.	48 C 5	Boyd, Ky., a150	40 H 3	
Boulder, Ill., a100	21 G 8	Bourn (Cambridge), England.	77 G 2	Bowes, England.	76 J 3	Boyd (Co.), Ky., 14,033	40 L 4	
Boulder (c.h.), Mont., 955	49 E 3	Bourne, River, England.	77 A 6	Bowesmont, N. Dak.	26 G 1	Boyd, Minn., a100	25 B 5	
Boulder Canon, Nev.	54 H 7	Bourne, Ky.	40 G 5	Bow Head, Scotland	78 K 1	Boyd, Miss., a125	43 D 8	
Boulder Creek, Cal., 480.	56 C 5	Bourne, Mass., town, s.c.'95, 1,580	9 F 6	Bowle, La., a100	45 H 1	Boyd (Co.), Neb.	29 F 1	
Boulder L., Minn.	24 G	Bourne, Mass., village, s.c.'95, 454	9 F 6	Bowle, Md., a150	33 J 3	Boyd, Okla.	48 A 1	
Boulder L., Wis.	50 K 7	Bourne, Oreg.	52 G 2	Bowle, Tex., 1,486	46 K 4	Boyd, Oreg.	52 D 1	
Boulder Pass, Col.	53 G 3	Bourne-dale, Mass.	9 F 5	Bowle Cr., Miss.	43 E 7	Boyd, Tex., a200	46 K 4	
Boulder Point, Cuylon	105 H 15	Bourne End, England.	77 E 4	Boyale Creek, N. C.	36 M 4	Boyd, Tex.	46 M 8	
Boulder Point, Ch'lua	107 C 7	Bournemouth, England, '91, 37,650	75 J 12	Boyle Sta., Ariz.	55 F 6	Boyd, Wis., a.c.'95, 738.	24 D 5	
Boulder R., Idaho	50 C 7	Bournemouth, England (on travel map)	74 C 3	Bow Islands, Low Archipelago (see Hao or Harpe)	117 N 9	Boyd, Wyo.	50 P 5	
Boulder R., Mont.	49 F 4	Bourneville, O., 205	18 D 6	Bowling Green, Fla., s.c.'95, 250	39 N 7	Boydin, Ia., a.c.'95, 301	28 B 1	
Bouldin Island, Cal., a150.	56 D 7	Bourubam, Miss.	43 F 8	Bowling Green, Ind., 467	19 C 6	Boydin, Md.	33 H 3	
Boule (river), Africa	111 E	Bouro Island, Molucca Islands, a60,000	116 G 5	Bowling Green (c.h.), Ky., '90, 7,803; '97, a10,000.	40 D 6	Boyd's Creek, Tenn., a100	41 O 3	
Bouley Bay, Channel Islands.	75 H 15	Boussières, France.	82 M 6	Bowling Green, Miss.	43 E 4	Boyd's Tank, Ala.	42 G 5	
Bouley, England.	77 N 2	Boussieres, France.	82 M 6	Bowling Green (c.h.), Mo., 1,564	30 K 6	Boydston, Tex.	47 G 2	
Boulla, Australia, '91, 101.	115 F 4	Boussieres, France.	82 M 6	Bowling Green (c.h.), O., '90, 3,467; '97, a5,000	17 C 2	Boydsville, Ark., a150	44 L 2	
Boullay-les-Troux, France	82 E 3	Boussieres, France.	82 M 6	Bowling Green, S. C.	37 F 1	Boydsville, Ky.	40 C 3	
Boulogne, Fla., a100	39 N 1	Boussieres, France.	82 M 6	Bowling Green, S. C.	37 F 1	Boyd Tavern, Va.	34 G 5	
Boulogne, Bots de (park), France	80 L 2	Boussieres, France.	82 M 6	Bowling Green (c.h.), Va., 511.	34 J 4	Boydton (c.h.), Va., a550.	34 G 7	
Boulogne (Pas-De-Calais), France, '96, 46,807.	80 G 2	Boussieres, France.	82 M 6	Bowling Green Bay, Australia.	115 H 3	Boydton, Wis.	24 E 8	
Boulogne (Seine), France, '96, 37,418	80 K 2	Boussieres, France.	82 M 6	Bowlingville, O., a150	17 C 4	Boyer, Alt, Germany.	87 J 23	
Boulogne, France (on travel map)	74 E 3	Boussieres, France.	82 M 6	Bowman, Cal.	56 D 4	Boyer, Mo.	31 G 10	
Boulogne-Quebec	61 J 7	Boussieres, France.	82 M 6	Bowman, Cal., 323	38 F 3	Boyer, N. C.	36 G 2	
Boulogne-sur-Mer, France (see Boulogne)	80 A	Boussieres, France.	82 M 6	Bowman, Idaho	50 C 6	Boyer, Col.	53 M 5	
Bonifere, France.	82 G 2	Boussieres, France.	82 M 6	Bowman, Miss., a100	43 E 1	Boyertown, Pa., 1,436	15 L 6	
Bonit-aux-Bois, France	82 K 1	Boussieres, France.	82 M 6	Bowman (Co.), N. Dak. (now part of Billings Co.)	26 A 3	Boyett, N. C., a100	36 N 3	
Bonleucourt, France	82 K 1	Boussieres, France.	82 M 6	Bowman, Okla.	48 G 2	Boykin, Ala., a100	42 D 8	
Boundary, Ind., a200	19 G 4	Boussieres, France.	82 M 6	Bowman, S. C.	37 G 5	Boykin, S. C., a100	37 G 3	
Boundary, Wash., a100	51 H 1	Boussieres, France.	82 M 6	Bowman, Tex.	46 J 4	Boykins, Miss.	43 F 6	
Boundary Butte, Alaska	58 S 4	Boussieres, France.	82 M 6	Bowman Cr., Pa.	15 K 4	Boykins, Va., 173	34 J 7	
Boundary Cr., N. Dak.	26 D 1	Boussieres, France.	82 M 6	Bowmans, Va.	34 F 3	Boyle, Ireland, '91, 2,464.	79 E 4	
Boundary Creek (place), New Brunswick	62 D 3	Boussieres, France.	82 M 6	Bowmansdale, Pa., a150	15 J 6	Boyle (Co.), Ky., 12,948	40 G 5	
Boundary Dam, Australia.	115 D 5	Boussieres, France.	82 M 6	Bowmansville, N. Y., a200	13 E 6	Boyle, Miss., a375	43 C 3	
Boundary Falls, British Columbia	63 G 4	Boussieres, France.	82 M 6	Bowmansville, Pa., a250	15 L 6	Boyle, Mont.	49 L 3	
Boundary Hill, Cal.	56 J 4	Boussieres, France.	82 M 6	Bowmanville, Ontario, '91, 3,377	60 G 4	Boyle River, Ireland.	79 E 4	
Boundary L., Wyo.	50 M 8	Boussieres, France.	82 M 6	Bow Mills, N. H.	7 H 10	Boyley Mill, Mo.	31 F 8	
Boundary Peak, Col.	53 H 8	Boussieres, France.	82 M 6	Bowmore, N. C.	36 L 5	Boyles, Ala.	42 D 3	
Boundary R., Alaska	58 S 3	Boussieres, France.	82 M 6	Bowmore (village), Scotland, '91, 848	78 D 8	Boyleston, Ind., a200	19 D 4	
Boundbrook, N. J., s.c.'95, 2,030	14 F 3	Boussieres, France.	82 M 6	Bowne, Mich., a100	23 L 12	Boyleston Center, N. Y., a200.	12 L 4	
Bountiful, Utah, a2,200	54 L 2	Boussieres, France.	82 M 6	Bowness, England, '91, 2,061.	76 G 4	Boylston, Mass., town, a.c.'95, 729	9 B 3	
Bountiful, Utah (on local map)	54 C 5	Boussieres, France.	82 M 6	Bow River, Canada.	63 H 4	Boylston, Mass., vil., a200	9 B 3	
Bountiful Island, Australia.	115 G 3	Boussieres, France.	82 M 6	Bow String L., Minn.	25 D 2	Boylston, Nova Scotia.	62 H 4	
Bounty Islands, Oceania.	114 J 9	Boussieres, France.	82 M 6	Bow String R., Minn.	25 D 2	Boylston Center, Mass., village, s.c.'95, 137	9 B 3	
Bonrai, New Caledonia.	117 H 10	Boussieres, France.	82 M 6	Bow Valley, Neb.	29 G 1	Boyne, Battle of the, Ireland.	79 H 4	
Bonrasson, Haiti.	68 C 6	Boussieres, France.	82 M 6	Bowyer, S. C.	37 H 5	Boyne, River, Ireland.	79 J 4	
Bouray, France	82 E 3	Boussieres, France.	82 M 6	Bowyer Fort, Ala.	42 B 10	Boyne, Mich., 450	23 L 7	
Bourbon, Ill.	21 J 6	Boussieres, France.	82 M 6	Bowzeil, England.	77 H 6	Boyne Falls, Mich., a200	23 M 7	
Bourbon, Ind., 1,064	19 D 2	Boussieres, France.	82 M 6	Box, Ark.	44 G 3	Boynon, Mo.	30 F 4	
Bourbon (Co.), Ky., 16,976	40 H 4	Boussieres, France.	82 M 6	Box, England.	75 H 11	Boynon, N. Dak.	26 F 3	
Bourbon, Mo., a250	31 K 8	Boussieres, France.	82 M 6	Box, Miss.	43 E 6	Boynon, Pa.	16 D 7	
Bourbon, Fort (Martinique), West Indies	68 J E 9	Boussieres, France.	82 M 6	Roxboro, Mass., town, a.c.'95, 307	9 B 3	Boynon, Pa.	16 F 5	
Bourbon Island, Africa.	109 L 7	Boussieres, France.	82 M 6	Roxbottle, Mass., vil., a50	4 B 3	Boyntonville, N. Y., a200	12 P 6	
Bourbon Island, Africa (local map of)	109 L 7	Boussieres, France.	82 M 6	Roxbottle, Neb.	29 B 1	Boz, Cape, Turkey in Asia.	101 C 2	
Bourbon-Lancy, France, '91, 3,881	80 J 6	Boussieres, France.	82 M 6	Roxbottle (Co.), Neb., 5,494.	29 A 1	Bozai Gumpaz, Afghanistan.	103 P 2	
Bourbon-Lancy, France, '91, 4,098	80 H 6	Boussieres, France.	82 M 6	Roxbottle, Neb.	29 B 1	Bozanna, Turkey in Asia.	101 F 4	
Bourbonnais (old province), France	80 B 2	Boussieres, France.	82 M 6	Roxelder, Col. (see Watkins).	53 J 3	Bozankof, Turkey in Asia.	101 D 3	
Bourbonnais, Ill., a650	20 K 3	Boussieres, France.	82 M 6	Roxelder, Mont.	49 G 1	Boz Baba (island), Turkey in Asia (see Hagios Strati)	99 L 2	
Bourbonne-les-Bains, France, '91, 4,148.	82 M 5	Boussieres, France.	82 M 6	Roxelder, Neb.	29 D 3	Boz Birnu (Mt.), Turkey in Asia	101 D 4	
Bourbourg, France.	80 H 2	Boussieres, France.	82 M 6	Roxelder, Tex.	46 N 4	Boz Dagh (Mt.; Smyrna), Turkey in Asia	101 C 3	
Bourboux, France.	80 B 4	Boussieres, France.	82 M 6	Roxelder (Co.), Utah, s.c.'95, 8,331	54 J 1	Boz Dagh (Mt.; Smyrna), Turkey in Asia.	101 C 4	
Bourdeaux, France.	81 L 8	Boussieres, France.	82 M 6	Roxford, Mass., town, s.c.'95, 727	9 D 2	Boz Dagh (Mt.; Konieh), Turkey in Asia	101 E 3	
Bourg (Ain), France, '81, 18,968	80 L 6	Boussieres, France.	82 M 6	Roxford, Mass., vil., a50	4 B 3	Boz Dagh (Mt.; Erzorum), Turkey in Asia	101 K 3	
Bourg (Ardèche), France.	81 K 8	Boussieres, France.	82 M 6	Roxbottle, Neb.	29 B 1	Bozdogan, Turkey in Asia.	101 C 4	
Bourg (Gironde), France.	81 E 7	Boussieres, France.	82 M 6	Box, Ind., a200	19 D 4	Bozel, France.	81 M 7	
Bourg, France (on travel map).	74 G 5	Boussieres, France.	82 M 6	Box Elder Cr., Col.	53 J 3	Bozeman, Ala., 346	42 D 5	
Bourguignon, France.	82 B 2	Boussieres, France.	82 M 6	Box Elder Cr., N. Dak.	26 A 3	Bozeman, Miss., a175	43 G 6	
Bourguignac, France.	82 B 2	Boussieres, France.	82 M 6	Box Elder Cr., S. Dak.	27 B 2	Bozeman (c.h.), Mont., 2,143.	49 E 4	
Bourgnan of France.	81 G 7	Boussieres, France.	82 M 6	Boxford (Berks), England	77 B 5	Bozeman Tannal, Mont.	49 F 4	
Bourg-Argental, France.	81 K 7	Boussieres, France.	82 M 6	Boxford (Staffs), England	77 L 2	Bozen, Austria, '90, 11,744.	90 C 11	
Bourgas, Eastern Rumelia, commune, '98, 6,543	98 K 6	Boussieres, France.	82 M 6	Boxelder (Co.), Utah, s.c.'95, 8,331	54 J 1	Bozhitza, Bulgaria (on travel map)	74 K 5	
Bourgas, Gulf of, Eastern Rumelia	98 K 6	Boussieres, France.	82 M 6	Boxelder, Wyo.	50 O 7	Bözingen, Switzerland, '88, 2,443	91 D 3	
Bourg-de-la-Baie Mahaut (Guadeloupe), West Indies	68 J B 8	Boussieres, France.	82 M 6	Box Elder Cr., Col.	53 J 3	Bozko, Turkey in Asia.	101 E 2	
Bourg-de-Trois-Islets (Martinique), West Indies	68 J E 0	Boussieres, France.	82 M 6	Box Elder Cr., N. Dak.	26 A 3	Bozman, Md.	33 L 4	
Bourg-d'Uisans, La, France.	81 M 7	Boussieres, France.	82 M 6	Box Elder Cr., S. Dak.	27 B 2	Bozouls, France.	81 H 8	
Bourg-dun, La, France.	82 B 1	Boussieres, France.	82 M 6	Boxford (Berks), England	77 L 2	Bozrahville, Conn., place, a500; town, 1,065	10 G 3	
Bourg-en-Bresse, France (see Bourg)	80 L 6	Boussieres, France.	82 M 6	Roxford, Mass., town, s.c.'95, 727	9 D 2	Boznik (district), Turkey in Asia	101 F 3	
Bourges, France, '90, 43,587.	80 H 5	Boussieres, France.	82 M 6	Roxford, Mass., vil., a50	4 B 3	Boznu, Netherlands.	84 G 2	
Bourgen, France (on travel map)	74 F 5	Boussieres, France.	82 M 6	Roxford Sta., Mass.	9 E 2	Boznyuk, Turkey in Asia.	101 D 3	
Bourget, La, France.	80 M 1	Boussieres, France.	82 M 6	Roxhagen, Germany.	87 J 33	Bozolo, Italy, '81, 4,154.	93 H 4	
Bourget, Lac du (Lake), France	81 L 7	Boussieres, France.	82 M 6	Boxley, Md.	33 N 6	Bra, Italy, '81, 9,856.	93 C 5	

Brabant, North (province), Netherlands, '89 509,628; '95, est. 533,477	84 E 5	Bradwell (Buckingham), England	77 D 2	Branca, Casa, Brazil	71 H 8	Bransby Point (Montserrat), West India	68½ G 7
Brabant-le-Roi, France	82 K 3	Bradwell (Essex), England	77 L 4	Branca (island), Cape Verde Islands	109 B 1	Bransford, Tenn.	41 J 1
Brabant, Denmark	88 F 4	Brady, Ind. Ty.	48 H 5	Branca, Casa, Portugal	83 E 6	Branson, Mo.	31 F 11
Braceadae, Scotland	78 D 5	Brady, Neb., a300	29 D 2	Brancepeth Castle, England	76 J 3	Braat, Mich., a100	23 N 11
Bracdale, Loch (inlet), Scotland	78 C 5	Brady (c.h.), Tex., 500	46 H 6	Branch, Ky., a150	40 H 3	Brant, N. Y., a200	13 D 6
Bracciano, Italy	74 M 10	Brady, Tex.	47 A 1	Branch, La.	45 E 6	Brant (county), Ontario, '91, a0,352	60 E 4
Bracciano, Lake of, Italy	94 M 10	Brady Cr., Tex.	46 H 6	Branch, Mich.	23 J 10	Brant, Tex.	47 D 6
Braçe, Mt., Conn.	10 E 1	Brady Island, Franz Josef Land	3 B 2	Branch (Co.), Mich., 26,791	23 L 14	Brant, Wis., a100	24 K 6
Braçe, Tenn.	41 G 4	Brady Bend, Pa., a400	16 C 5	Branch, Me.	6 C 3	Brantford, Kan.	32 E 2
Bracebridge, Ontario, '91, 1,419	60 F 2	Bradyville, O., a150	18 C 7	Branch, Vt.	7 E 4	Bratford, Ontario, '91, 12,753	60 E 4
Braçes Cove, Maas.	9 F 2	Bradyville, Tenn.	41 J 3	Branch, Wis., a200	24 L 6	Brantham, England	77 M 3
Braceville, Ill., 2,150	20 J 3	Brae, Prince Edward Island	62 E 3	Branch Dale, Pa., a750	15 K 5	Brantingham, N. Y.	12 M 4
Brachmans, O.	18 D 9	Braemar (village), Scotland, '91, 482	78 K 5	Branch Hill, O., a125	18 B 6	Braat L., N. Y.	12 P 4
Bracho, Argentina, '90, a500	72 E 9	Braenö, Sweden	95 K 5	Brachport, N. J.	14 H 4	Brantlake, N. Y.	12 P 4
Braceux, France	82 D 5	Brag, Ga.	38 H 7	Brachport, N. Y., 273	13 H 6	Brantlake, S. Dak.	27 H 3
Bricke, Sweden	95 J 5	Braga, Portugal, '90, est. 23,089	83 D 3	Brachton, Pa.	16 C 4	Brantley, Ala., a750	42 E 7
Brackede, Germany	85 F 12	Braga (district), Portugal, '90, 337,178	83 D 3	Brachville, Ala., a100	42 E 3	Brantley, Fla.	39 P 6
Brackel, Germany	85 F 10	Bragado, Argentina, '90, a5,000	72 E 11	Brachville, Conn., a500	10 B 4	Brantley, Ga., a200	38 B 7
Bracken, Ind., a100	19 E 3	Bragana, Dugue de, Africa	112 L 13	Brachville, Ind., a100	19 C 8	Brantôme, France, '91, 2,422	81 F 7
Bracken (Co.), Ky., 12,369	40 H 3	Bragança (Para), Brazil, a10,000	71 H 4	Brachville, Md.	33 D 3	Branton, Scotland	78 H 1
Bracken, Tex., a100	46 J 8	Bragança (São Paulo), Brazil, 71 H 8	71 H 8	Brachville, N. J., a600	14 F 1	Brant Rock, Mass., vil., a.c. '95, 131	9 F 4
Brackenheim, Germany	86 O 8	Bragança, Portugal, '78, 5,071	83 F 3	Brachville, Va.	34 J 7	Brantwood, Wis.	24 F 3
Brackett, Missa.	43 D 7	Bragança (district), Portugal, '90, 179,692	83 F 3	Brachville, N. J.	14 F 1	Brantholme, Australia, est. 237	115 G 7
Brackett, Wis.	24 D 5	Braganza, Ga., a100	38 G 9	Brachville, N. J.	14 F 1	Branzoll, Austria	90 C 11
Brackettville (c.h.), Tex., 1,649	47 G 8	Braganza, Portugal (see Bragança)	83 F 3	Brachville, N. J.	14 F 1	Brasnaci, Italy	93 D 4
Brackin, Ala.	42 G 8	Bragar (North and South), Scotland, '91, 652	78 C 3	Brachville, N. J.	14 F 1	Brasnaci, Castel, Italy	92 B 10
Brackley, England	77 C 2	Bragas, Ala., a125	42 D 6	Brachville, N. J.	14 F 1	Bras d'Or, Lake, Nova Scotia	62 J 4
Bracklin, Falls of, Scotland	78 H 7	Bragas, Ind. Ty., a150	48 M 3	Brachville, N. J.	14 F 1	Bras d'Or, Little, Nova Scotia	62 J 3
Bracklin, Wis.	24 C 3	Bragville, Me.	6 F 4	Brachville, N. J.	14 F 1	Bras d'Or, Little (lake), Nova Scotia	62 J 3
Bracknell, England	77 E 5	Bragville, Mass.	9 C 4	Brachville, N. J.	14 F 1	Brashear, Mo., 316	30 H 4
Brackney, Pa., a100	15 L 3	Bragia, Russia	97 G 6	Brachville, N. J.	14 F 1	Brasher, N. Y.	12 N 2
Bracks, Cal.	56 D 4	Bragmans Bluff, Nicaragua	66 M 5	Brachville, N. J.	14 F 1	Brasher Center, N. Y.	12 N 2
Brackwede, Germany	85 J 7	Brabe (river), Germany	87 E 26	Brachville, N. J.	14 F 1	Brasher Falls, N. Y., 570	12 N 2
Braco, Scotland	78 J 7	Brachestad, Russia, est. 3,339	96 D 3	Brachville, N. J.	14 F 1	Brasher Iron Works, N. Y., a200	12 N 2
Bracy, Wis.	24 A 3	Brahim, Sidi, Algeria	111 F 3	Brachville, N. J.	14 F 1	Brasle Corners, N. Y., a100	12 L 3
Bradano (river), Italy	94 U 13	Brahmistorf, Germany	85 F 13	Brachville, N. J.	14 F 1	Braslington, Wis., a200	24 B 5
Bradbury, O., a125	18 F 6	Brahmakund, British India	106 C 1	Brachville, N. J.	14 F 1	Bras Island, Dutch East India	116 A 3
Bradd Head, Isle of Man	76 C 4	Brahmanberia, British India, '91, 18,006	104 N 8	Brachville, N. J.	14 F 1	Braslaß, Russia	97 F 4
Bradden Slapton, England	77 C 2	Brahmapari, British India	105 H 9	Brachville, N. J.	14 F 1	Brasov, Hungary (see Kronstadt)	89 R 6
Braddock, Md., a200	33 G 2	Brahmaputra, Mouth of, British India	104 N 9	Brachville, N. J.	14 F 1	Bras Paoon, Rennell Island	109 L 7
Braddock, Pa., '90, 8,561; '97, a10,000	16 C 6	Brahmaputra (river), British India	104 N 6	Brachville, N. J.	14 F 1	Brassac, France	81 H 9
Braddocks Field, Pa.	16 C 6	Brachypwll (cape), Wales	76 C 7	Brachville, N. J.	14 F 1	Brassau L., Me.	6 D 4
Braddocks Pt., S. C.	37 G 7	Braid, River, Ireland	79 J 2	Brachville, N. J.	14 F 1	Braschaet, Belgium, '90, 3,723	84 E 6
Braddyville, Ia., s.c. '95, 202	28 D 6	Braidentown (c.h.), Fla., s.c. '95, 200	39 L 8	Brachville, N. J.	14 F 1	Brassey Hill, Canada	63 N 3
Braden, Ind. Ty.	48 N 4	Braidwood, Australia, a1,500	115 J 7	Brachville, N. J.	14 F 1	Brassfield, Ky., a100	40 H 5
Braden, Tenn., a150	41 C 4	Bradwood, Ill., '90, 4,641; '97, a5,500	20 J 3	Brachville, N. J.	14 F 1	Brassfield, N. C.	36 M 3
Bradensham, England	77 D 4	Braña, Rumania (see Ibralla)	98 K 3	Brachville, N. J.	14 F 1	Brass Hill, Nova Scotia	62 D 6
Bradenville, Pa., a500	16 D 6	Brañes, Lower, England	77 B 2	Brachville, N. J.	14 F 1	Brass Islands, Danish West India	68½ B 6
Bradevelt, N. J.	14 G 4	Brañof, Russia	97 G 7	Brachville, N. J.	14 F 1	Brass Mouth, Africa	111 H 10
Bradfield (Borks), England	77 C 5	Brañof, Rumania (see Ibralla)	98 K 3	Brachville, N. J.	14 F 1	Brassó (comitat), Hungary, '90, 86,777	89 R 6
Bradfield (Essex), England	77 M 3	Brañard, Cape, Arctic Region	3 G 7	Brachville, N. J.	14 F 1	Brassó, Hungary (see Kronstadt)	89 R 6
Bradfield, Mo.	31 E 11	Brañard, La.	28 K 2	Brachville, N. J.	14 F 1	Brasstown, N. C.	36 B 4
Bradfield Saint Clare, England	77 L 2	Brañard, Neb., 306	29 H 2	Brachville, N. J.	14 F 1	Brasted, England	77 H 5
Bradfield Saint George, England	77 L 2	Brañarda, N. J., a125	14 D 2	Brachville, N. J.	14 F 1	Braswell, Ga., a100	38 B 4
Bradford, Ala.	42 D 3	Brañard Sta., N. Y., a175	12 P 6	Brachville, N. J.	14 F 1	Bratish Lake, Rumania	98 L 3
Bradford, Ark., a275	44 J 4	Brañardsville, N. Y., a200	12 O 2	Brachville, N. J.	14 F 1	Bratsberg, Minn.	25 F 6
Bradford (on-Avon), England, parish, '91, 7,687	75 H 11	Brañe-la-Lende, Belgium (see Braine-l'Alleud)	84 D 7	Brachville, N. J.	14 F 1	Bratsberg (amt), Norway, '91, 92,034	95 F 7
Bradford, England, '91, 216,361	76 J 5	Brañe-l'Alleud, Belgium, '90, 7,296	84 D 7	Brachville, N. J.	14 F 1	Bratskij Ostrog, Siberia	100 N 3
Bradford, England (on travel map)	74 D 2	Brañe-le-Comte, Belgium, '90, 8,790	84 C 7	Brachville, N. J.	14 F 1	Brattleboro, Vt., town, 6,862; village, 5,467	7 D 11
Bradford (Co.), Fla., s.c. '95, 4,499	39 M 2	Brañe-le-Comte, Belgium, '90, 8,790	84 C 7	Brachville, N. J.	14 F 1	Bratton, Ky., a175	40 H 3
Bradford, Ill., 604	20 F 3	Brañe-le-Comte, Belgium, '90, 8,790	84 C 7	Brachville, N. J.	14 F 1	Bratton Clovelly, England	75 D 12
Bradford, Ind., a200	19 D 8	Brañe-le-Comte, Belgium, '90, 8,790	84 C 7	Brachville, N. J.	14 F 1	Brätz, Germany, '95, 1,553	87 H 22
Bradford, Ia., a200	28 J 2	Brañe-le-Comte, Belgium, '90, 8,790	84 C 7	Brachville, N. J.	14 F 1	Brätzlag, Russia, est. 10,087	97 G 7
Bradford, Kan.	32 F 3	Brañe-le-Comte, Belgium, '90, 8,790	84 C 7	Brachville, N. J.	14 F 1	Brainersville, Mo.	31 F 8
Bradford, Ky., a175	40 H 3	Brañe-le-Comte, Belgium, '90, 8,790	84 C 7	Brachville, N. J.	14 F 1	Branding, England	77 H 3
Bradford, Me., town, 1,215	6 E 5	Brañe-le-Comte, Belgium, '90, 8,790	84 C 7	Brachville, N. J.	14 F 1	Brandevue Mountains, Ireland	79 E 3
Bradford, Mass., vil., a.c. '95, 4,344	9 D 1	Brañe-le-Comte, Belgium, '90, 8,790	84 C 7	Brachville, N. J.	14 F 1	Braunau (Bohemia), Austria, '90, 7,052	90 N 2
Bradford, Mich.	23 N 10	Brañe-le-Comte, Belgium, '90, 8,790	84 C 7	Brachville, N. J.	14 F 1	Braunau (Upper Austria), Austria	90 G 7
Bradford, Minn.	25 D 4	Brañe-le-Comte, Belgium, '90, 8,790	84 C 7	Brachville, N. J.	14 F 1	Braunau (Upper Austria), Austria (on travel map)	74 L 4
Bradford, N. H., town, 810	7 G 9	Brañe-le-Comte, Belgium, '90, 8,790	84 C 7	Brachville, N. J.	14 F 1	Bräunlingen, Germany	86 R 7
Bradford, N. Y., a400	13 H 7	Brañe-le-Comte, Belgium, '90, 8,790	84 C 7	Brachville, N. J.	14 F 1	Bräunsberg, Germany, '95, 11,840	87 D 31
Bradford, O., 1,338	17 B 4	Brañe-le-Comte, Belgium, '90, 8,790	84 C 7	Brachville, N. J.	14 F 1	Braunsberg, Germany (on travel map)	74 P 1
Bradford, Ontario, '91, 996	60 F 3	Brañe-le-Comte, Belgium, '90, 8,790	84 C 7	Brachville, N. J.	14 F 1	Braunschweig, Germany (see Brunswick)	85 H 12
Bradford, Pa., '90, 10,514; '97, a14,000	16 E 3	Brañe-le-Comte, Belgium, '90, 8,790	84 C 7	Brachville, N. J.	14 F 1	Braunschweig (duchy), Germany (see Brunswick)	85 H 12
Bradford (Co.), Pa., 59,233	15 J 3	Brañe-le-Comte, Belgium, '90, 8,790	84 C 7	Brachville, N. J.	14 F 1	Braunspport, Ore.	52 B 1
Bradford, Tenn., '98, a600	41 D 2	Brañe-le-Comte, Belgium, '90, 8,790	84 C 7	Brachville, N. J.	14 F 1	Braunston, England	77 B 1
Bradford, Vt., town, 1,429; village, 610	7 F 7	Brañe-le-Comte, Belgium, '90, 8,790	84 C 7	Brachville, N. J.	14 F 1	Braunswalde, Germany	87 E 29
Bradford Center, Vt.	7 E 6	Brañe-le-Comte, Belgium, '90, 8,790	84 C 7	Brachville, N. J.	14 F 1	Braunton, England	75 D 11
Bradfordville, Ky., 179	40 F 6	Brañe-le-Comte, Belgium, '90, 8,790	84 C 7	Brachville, N. J.	14 F 1	Braux, France	82 K 1
Bradgate, Ia., a.c. '95, 222	28 E 2	Brañe-le-Comte, Belgium, '90, 8,790	84 C 7	Brachville, N. J.	14 F 1	Brava (island), Cape Verde Islands, a8,200	109 B 2
Bradgate Park, England	76 K 7	Brañe-le-Comte, Belgium, '90, 8,790	84 C 7	Brachville, N. J.	14 F 1	Brava, Punta (point), Cuba	68 C 3
Bradlah, Neb.	29 G 2	Brañe-le-Comte, Belgium, '90, 8,790	84 C 7	Brachville, N. J.	14 F 1	Buava, Punta (point), Uruguay	72 J 13
Bradley, Ala.	42 D 8	Brañe-le-Comte, Belgium, '90, 8,790	84 C 7	Brachville, N. J.	14 F 1	Brave Bull Cr., S. Dak.	27 C 3
Bradley (Co.), Ark., 7,972	44 H 8	Brañe-le-Comte, Belgium, '90, 8,790	84 C 7	Brachville, N. J.	14 F 1	Bravetta, Italy	92 B 11
Bradley, Cal.	57 E 7	Brañe-le-Comte, Belgium, '90, 8,790	84 C 7	Brachville, N. J.	14 F 1	Bravo, Mexico	64 K 5
Bradley, England	77 C 6	Brañe-le-Comte, Belgium, '90, 8,790	84 C 7	Brachville, N. J.	14 F 1	Bravo, Barra del (bar), Mexico, Valle de (distrito), Mexico, '94, 45,507	65 F 4
Bradley, Great, England	77 J 2	Brañe-le-Comte, Belgium, '90, 8,790	84 C 7	Brachville, N. J.	14 F 1	Bravo, Mich., a175	23 J 13
Bradley, Ill., a1,500	20 K 3	Brañe-le-Comte, Belgium, '90, 8,790	84 C 7	Brachville, N. J.	14 F 1	Bravos (distrito), Mexico, '94, 25,234	65 G 6
Bradley, Ind. Ty.	48 G 5	Brañe-le-Comte, Belgium, '90, 8,790	84 C 7	Brachville, N. J.	14 F 1	Brawley, Ark.	44 D 5
Bradley, Ia.	45 C 5	Brañe-le-Comte, Belgium, '90, 8,790	84 C 7	Brachville, N. J.	14 F 1	Brawley, Mo.	31 K 11
Bradley, Me., town, 823	6 F 6	Brañe-le-Comte, Belgium, '90, 8,790	84 C 7	Brachville, N. J.	14 F 1	Braxted, Great, England	77 K 3
Bradley, Mich., a275	23 K 12	Brañe-le-Comte, Belgium, '90, 8,790	84 C 7	Brachville, N. J.	14 F 1	Braxted, Little, England	77 K 3
Bradley, Miss.	43 G 4	Brañe-le-Comte, Belgium, '90, 8,790	84 C 7	Brachville, N. J.	14 F 1	Braxton, Miss., a100	43 D 6
Bradley, S. C., a225	37 D 3	Brañe-le-Comte, Belgium, '90, 8,790	84 C 7	Brachville, N. J.	14 F 1	Braxton (Co.), Va., 13,928	35 E 3
Bradley, S. Dak., a150	27 G 1	Brañe-le-Comte, Belgium, '90, 8,790	84 C 7	Brachville, N. J.	14 F 1	Bray, River, England	75 E 12
Bradley (Co.), Tenn., 13,607	41 M 4	Brañe-le-Comte, Belgium, '90, 8,790	84 C 7	Brachville, N. J.	14 F 1	Bray, England	77 E 4
Bradley Bench, N. J., a.c. '95, 707	14 H 5	Brañe-le-Comte, Belgium, '90, 8,790	84 C 7	Brachville, N. J.	14 F 1	Bray (district), France	82 D 1
Bradley, Pa.	16 E 5	Brañe-le-Comte, Belgium, '90, 8,790	84 C 7	Brachville, N. J.	14 F 1	Bray, Ireland, '91, 6,888	79 J 5
Bradleyton, Ala., a100	42 E 7	Brañe-le-Comte, Belgium, '90, 8,790	84 C 7	Brachville, N. J.	14 F 1	Bray, Ireland (on travel map)	74 A 2
Bradleyville, Mo.	31 G 11	Brañe-le-Comte, Belgium, '90, 8,790	84 C 7	Brachville, N. J.	14 F 1	Bray, Minn.	25 A 1
Bradner, O., 441	17 D 2	Brañe-le-Comte, Belgium, '90, 8,790	84 C 7	Brachville, N. J.	14 F 1		
Bradneine, England	75 F 12	Brañe-le-Comte, Belgium, '90, 8,790	84 C 7	Brachville, N. J.	14 F 1		
Bradrick, O., a375	18 F 8	Brañe-le-Comte, Belgium, '90, 8,790	84 C 7	Brachville, N. J.	14 F 1		
Bradshaw, Mount, Australia	115 D 3	Brañe-le-Comte, Belgium, '90, 8,790	84 C 7	Brachville, N. J.	14 F 1		
Bradshaw, England	76 P 2	Brañe-le-Comte, Belgium, '90, 8,790	84 C 7	Brachville, N. J.	14 F 1		
Bradshaw, Md., a100	23 K 2	Brañe-le-Comte, Belgium, '90, 8,790	84 C 7	Brachville, N. J.	14 F 1		
Bradshaw, Neb., 434	29 G 3	Brañe-le-Comte, Belgium, '90, 8,790	84 C 7	Brachville, N. J.	14 F 1		</

Braybrook, Australia	115 B 1	Bredaadorp (district), Cape Col-	ony, '91, 0,607	113 D 8	Brenner, Austria (on travel	map)	74 K 5	Brewater, Milan	25 B 8
Braye (river), France	82 B 5	Breda Au (river), Germany	85 B 8	Brunner, Kan.	32 G 2	Brewster (c.b.), Neb., a100	29 E 2	Brewster, N. Y., a1,500	11 P 9
Brayfield, England	77 D 2	Bredobro, Germany	85 B 8	Brenner Pass, Austria	90 D 9	Brewster (Co.), Tex., 710	47 D 8	Brewster Is., Mass.	9 E 3
Brayfield, Ill.	21 G 9	Bredervoort, Netherlands	84 J 5	Brenno (river), Switzerland	91 J 5	Brewton (c.b.), Ala., 1,115	42 C 8	Brewton, Ga., a150	38 F 6
Bray Head (Kerry), Ireland	79 A 8	Bredfield, England	77 N 2	Breno, Italy, '81, 1,699	93 II 3	Brezil, Austrin	90 II 4	Brezobanya, Hungary	89 L 3
Bray Head (Wicklow), Ireland	79 J 5	Bredign, England	77 K 5	Brent, South, England	75 E 13	Bri, Cape, Borneo	116 C 5	Bri, Cape, Borneo	116 C 5
Braymer, Mo., 399	30 E 5	Bredhurst, England	77 K 5	Brent, River, England	75 L 13	Briancón, France, '91, commune,	6,580; town, 1,475	81 M 8	
Bray-sur-Saône, France	82 G 4	Bredon, Germany	85 F 20	Brent, Ky., a275	49 II 2	Briancón, France (on travel	map)	74 II 6	
Bray-sur-Somme, France	82 F 1	Bredstedt, Germany, '95, 2,133	85 C 9	Brenta (river), Italy	93 M 4	Briancón, France, '91, commune,	6,580; town, 1,475	81 M 8	
Brayton, In., a200	28 D 4	Bredstedt, Denmark	88 E 5	Brenta (river), Italy	93 M 4	Briancón, France, '91, commune,	6,580; town, 1,475	81 M 8	
Brayton, Mo.	31 C 8	Bredstrup (Aarhus), Denmark	88 E 4	Brenta (river), Italy	93 M 4	Briancón, France, '91, commune,	6,580; town, 1,475	81 M 8	
Brayton, Neb.	29 F 2	Bredstrup (Vejle), Denmark	88 F 5	Brenta (river), Italy	93 M 4	Briancón, France, '91, commune,	6,580; town, 1,475	81 M 8	
Brayton, N. Y., a100	12 P 5	Bredstrup (sound), Norway	95 D 5	Brenta (river), Italy	93 M 4	Briancón, France, '91, commune,	6,580; town, 1,475	81 M 8	
Brayton, Tenn.	41 L 4	Bree, Belgium, '90, 2,813	84 G 6	Brenta (river), Italy	93 M 4	Briancón, France, '91, commune,	6,580; town, 1,475	81 M 8	
Brayton Pt., Mass.	9 D 6	Breed, Wis.	24 K 4	Brenta (river), Italy	93 M 4	Briancón, France, '91, commune,	6,580; town, 1,475	81 M 8	
Braz, Austria	91 M 3	Breedene, Belgium, '90, 4,291	84 B 6	Brenta (river), Italy	93 M 4	Briancón, France, '91, commune,	6,580; town, 1,475	81 M 8	
Brazau, Mo.	31 N 9	Breedens, S. C.	37 J 2	Brenta (river), Italy	93 M 4	Briancón, France, '91, commune,	6,580; town, 1,475	81 M 8	
Brazil (c.b.), Ind., 5,905	10 B 5	Breede River, Cape Colony	113 E 8	Brenta (river), Italy	93 M 4	Briancón, France, '91, commune,	6,580; town, 1,475	81 M 8	
Brazil, Ind. Ty.	48 N 4	Breeding, Ky., a100	40 F 7	Brenta (river), Italy	93 M 4	Briancón, France, '91, commune,	6,580; town, 1,475	81 M 8	
Brazil, Ia., s.c.'95, 645	28 II 6	Breeds, Ill., a250	20 F 4	Brenta (river), Italy	93 M 4	Briancón, France, '91, commune,	6,580; town, 1,475	81 M 8	
Brazil, Mo.	31 K 9	Breeds I., Mass.	S D 6	Brenta (river), Italy	93 M 4	Briancón, France, '91, commune,	6,580; town, 1,475	81 M 8	
Brazil (republic), South Amer-	ica, '92, a18,000,000	Breeds Pond, Mass.	S D 5	Brenta (river), Italy	93 M 4	Briancón, France, '91, commune,	6,580; town, 1,475	81 M 8	
Brazil, South America (large	scale map of)	Breedsville, Mich., 212	23 J 13	Brenta (river), Italy	93 M 4	Briancón, France, '91, commune,	6,580; town, 1,475	81 M 8	
Brazil, Tenn.	41 C 3	Breethom (bank), Netherlands	84 F 3	Brenta (river), Italy	93 M 4	Briancón, France, '91, commune,	6,580; town, 1,475	81 M 8	
Brazil Cr., Mont.	49 K 1	Breese, Ill., 808	21 F 8	Brenta (river), Italy	93 M 4	Briancón, France, '91, commune,	6,580; town, 1,475	81 M 8	
Brazil Current, Atlantic Ocean	1 Q 12	Breese, Minn.	25 A 1	Brenta (river), Italy	93 M 4	Briancón, France, '91, commune,	6,580; town, 1,475	81 M 8	
Brazilian Basin, Atlantic Ocean	2 G 5	Breeseport, N. Y., a500	13 J 7	Brenta (river), Italy	93 M 4	Briancón, France, '91, commune,	6,580; town, 1,475	81 M 8	
Brazilian Gulana, Brazil	70 F 3	Breza, Australia, a180	115 H 6	Brenta (river), Italy	93 M 4	Briancón, France, '91, commune,	6,580; town, 1,475	81 M 8	
Brazil Lake, Newfoundland	62 J 5	Brezy Point, N. H.	7 G 7	Brenta (river), Italy	93 M 4	Briancón, France, '91, commune,	6,580; town, 1,475	81 M 8	
Brazils, Ark.	44 G 5	Bregaglia, Valle (valley), Switz-	erland	91 L 6	Bregaglia, Valle (valley), Switz-	erland	91 L 6	Bregaglia, Valle (valley), Switz-	erland
Brazilton, Kan., a100	32 G 4	Bregalntza (river), Turkey in	Europe	98 E 7	Bregalntza (river), Turkey in	Europe	98 E 7	Bregalntza (river), Turkey in	Europe
Brazito, Mo.	31 H 8	Bregenz, Austria, '90, 6,739	91 M 2	Bregenz, Austria, '90, 6,739	91 M 2	Bregenz, Austria, '90, 6,739	91 M 2	Bregenz, Austria, '90, 6,739	91 M 2
Brazo Caravelas (river), Argenti-	na	Bregenz Ach (river), Austria	91 M 2	Bregenz Ach (river), Austria	91 M 2	Bregenz Ach (river), Austria	91 M 2	Bregenz Ach (river), Austria	91 M 2
Brazo Gutierrez (river), Argenti-	na	Bregenz Wald (mountainous	region),	Austria	91 M 2	Bregenz Wald (mountainous	region),	Austria	91 M 2
Brazo Occidental (river), Argenti-	na	Bregelunge, Denmark	88 G 7	Bregelunge, Denmark	88 G 7	Bregelunge, Denmark	88 G 7	Bregelunge, Denmark	88 G 7
Brazoria, Tex., 432	46 M 8	Bregell, France	80 D 4	Bregell, France	80 D 4	Bregell, France	80 D 4	Bregell, France	80 D 4
Brazoria (Co.), Tex., 11,506	46 M 8	Bregéat, Ile de (Island), France	90 C 4	Bregéat, Ile de (Island), France	90 C 4	Bregéat, Ile de (Island), France	90 C 4	Bregéat, Ile de (Island), France	90 C 4
Brazos, Tex.	46 J 5	Brehna, Germany, '95, 1,954	85 J 15	Brehna, Germany, '95, 1,954	85 J 15	Brehna, Germany, '95, 1,954	85 J 15	Brehna, Germany, '95, 1,954	85 J 15
Brazos (Co.), Tex., 16,650	46 L 7	Breidavik, Iceland	88 M 2	Breidavik, Iceland	88 M 2	Breidavik, Iceland	88 M 2	Breidavik, Iceland	88 M 2
Brazos de Santiago Inlet, Tex.	46 K 11	Breidenbach, Germany	86 O 5	Breidenbach, Germany	86 O 5	Breidenbach, Germany	86 O 5	Breidenbach, Germany	86 O 5
Brazos Peak, N. Mex.	55 J 2	Breidd Fjörð (fjord), Iceland	88 M 2	Breidd Fjörð (fjord), Iceland	88 M 2	Breidd Fjörð (fjord), Iceland	88 M 2	Breidd Fjörð (fjord), Iceland	88 M 2
Brazos R., Tex.	46 L 6	Breikah, El, Turkey, in Asia	102 C 6	Breikah, El, Turkey, in Asia	102 C 6	Breikah, El, Turkey, in Asia	102 C 6	Breikah, El, Turkey, in Asia	102 C 6
Brazos R., Tex.	46 M 8	Brell, France	81 K 10	Brell, France	81 K 10	Brell, France	81 K 10	Brell, France	81 K 10
Brazza, Canale della (channel),	Austria	Breilngsville, Pa., a200	15 L 5	Breilngsville, Pa., a200	15 L 5	Breilngsville, Pa., a200	15 L 5	Breilngsville, Pa., a200	15 L 5
Brazza (Island), Austria	89 H 8	Breilsach, Germany (see Alt-	breilsach)	86 Q 6	Breilsach, Germany (see Alt-	breilsach)	86 Q 6	Breilsach, Germany (see Alt-	breilsach)
Brazza (Island), Austria (on	travel map)	Breisgau (district), Germany	86 R 6	Breisgau (district), Germany	86 R 6	Breisgau (district), Germany	86 R 6	Breisgau (district), Germany	86 R 6
Brazzaville, Africa	112 K 12	Breitbach, Gross, Germany	86 L 13	Breitbach, Gross, Germany	86 L 13	Breitbach, Gross, Germany	86 L 13	Breitbach, Gross, Germany	86 L 13
Brečka, Bosnia	89 K 7	Breitenbach, Switzerland, '88,	591	Breitenbach, Switzerland, '88,	591	Breitenbach, Switzerland, '88,	591	Breitenbach, Switzerland, '88,	591
Brečka, Bosnia (on travel map),	74 O 6	Breitenberg, Germany	86 P 18	Breitenberg, Germany	86 P 18	Breitenberg, Germany	86 P 18	Breitenberg, Germany	86 P 18
Brečany, Austria-Hungary, '90,	commune, 11,221; village, 6,	Breitenbrunn, Germany	86 O 14	Breitenbrunn, Germany	86 O 14	Breitenbrunn, Germany	86 O 14	Breitenbrunn, Germany	86 O 14
028	89 R 2	Breitensee, Austria	90 C 6	Breitensee, Austria	90 C 6	Breitensee, Austria	90 C 6	Breitensee, Austria	90 C 6
Brdarevo, Turkey in Europe	98 B 5	Breithorn (Mt.), Italy	93 C 3	Breithorn (Mt.), Italy	93 C 3	Breithorn (Mt.), Italy	93 C 3	Breithorn (Mt.), Italy	93 C 3
Bren, La (Colon), Honduras	66 J 4	Breithorn, Switzerland	91 F 5	Breithorn, Switzerland	91 F 5	Breithorn, Switzerland	91 F 5	Breithorn, Switzerland	91 F 5
Brea, La (Valle), Honduras	66 H 6	Breithorn (Mt.), Switzerland	91 F 7	Breithorn (Mt.), Switzerland	91 F 7	Breithorn (Mt.), Switzerland	91 F 7	Breithorn (Mt.), Switzerland	91 F 7
Brea, Cerro de la (Mt.), Peru	70 A 4	Brejning, Denmark	88 C 4	Brejning, Denmark	88 C 4	Brejning, Denmark	88 C 4	Brejning, Denmark	88 C 4
Brea, Frontón de la (point),	Porto Rico	Brejo (Maranhão), Brazil	71 J 5	Brejo (Maranhão), Brazil	71 J 5	Brejo (Maranhão), Brazil	71 J 5	Brejo (Maranhão), Brazil	71 J 5
68½ B 4	68½ B 4	Brejo (Paraná), Brazil	71 K 5	Brejo (Paraná), Brazil	71 K 5	Brejo (Paraná), Brazil	71 K 5	Brejo (Paraná), Brazil	71 K 5
Brea, La (point), Trinidad	68 K 7	Breland, La.	45 J 5	Breland, La.	45 J 5	Breland, La.	45 J 5	Breland, La.	45 J 5
Breadwood Green, England	77 F 3	Bremangerland (Island), Norway	95 D 6	Bremangerland (Island), Norway	95 D 6	Bremangerland (Island), Norway	95 D 6	Bremangerland (Island), Norway	95 D 6
Breadwalbanc, Prince Edward	Island	Brembana, Valle (valley), Italy	93 G 3	Brembana, Valle (valley), Italy	93 G 3	Brembana, Valle (valley), Italy	93 G 3	Brembana, Valle (valley), Italy	93 G 3
62 F 3	62 F 3	Brembo (river), Italy	93 G 3	Brembo (river), Italy	93 G 3	Brembo (river), Italy	93 G 3	Brembo (river), Italy	93 G 3
Breadwalbanc (district), Scotland	78 H 7	Bremé, Germany (see Bremen)	85 F 8	Bremé, Germany (see Bremen)	85 F 8	Bremé, Germany (see Bremen)	85 F 8	Bremé, Germany (see Bremen)	85 F 8
Breading, W. Va.	35 B 5	Bremen, Ala., a125	42 C 2	Bremen, Ala., a125	42 C 2	Bremen, Ala., a125	42 C 2	Bremen, Ala., a125	42 C 2
Breadloaf, Vt.	7 C 7	Bremen, Ga., 312	38 A 4	Bremen, Ga., 312	38 A 4	Bremen, Ga., 312	38 A 4	Bremen, Ga., 312	38 A 4
Breaknaben, N. Y., a300	12 O 6	Bremen (city proper), Ger-	many, '95, 141,133	Bremen (city proper), Ger-	many, '95, 141,133	Bremen (city proper), Ger-	many, '95, 141,133	Bremen (city proper), Ger-	many, '95, 141,133
Breakneck Inlet, Australia	115 B 3	Bremen (state and free city),	Germany, '95, 196,404	Bremen (state and free city),	Germany, '95, 196,404	Bremen (state and free city),	Germany, '95, 196,404	Bremen (state and free city),	Germany, '95, 196,404
Breakneck Cañon, Cal.	57 H 5	Bremen, Germany (on travel	map)	Bremen, Germany (on travel	map)	Bremen, Germany (on travel	map)	Bremen, Germany (on travel	map)
Breakneck Stairs, Gibraltar	83 Q 6	Bremen, Ill., a100	21 F 10	Bremen, Ill., a100	21 F 10	Bremen, Ill., a100	21 F 10	Bremen, Ill., a100	21 F 10
Breaksea Point, Wales	75 F 11	Bremen (Tp.), Ill.	21 C 11	Bremen (Tp.), Ill.	21 C 11	Bremen (Tp.), Ill.	21 C 11	Bremen (Tp.), Ill.	21 C 11
Breasetlet (village), Scotland,	'91, 374	Bremen, Ind., 1,076	19 D 2	Bremen, Ind., 1,076	19 D 2	Bremen, Ind., 1,076	19 D 2	Bremen, Ind., 1,076	19 D 2
Breath-ville, Md., a125	33 G 2	Bremen, Kan.	32 F 2	Bremen, Kan.	32 F 2	Bremen, Kan.	32 F 2	Bremen, Kan.	32 F 2
Breathitt (Co.), Ky., 8,705	49 K 5	Bremen, Ky., a150	40 B 6	Bremen, Ky., a150	40 B 6	Bremen, Ky., a150	40 B 6	Bremen, Ky., a150	40 B 6
Breanz, La. (see Breauz Bridge)	45 F 6	Bremen, Me., town, 842	6 E 7	Bremen, Me., town, 842	6 E 7	Bremen, Me., town, 842	6 E 7	Bremen, Me., town, 842	6 E 7
Breaz Bridge, La., 654	45 F 6	Bremen, O., 244	18 F 5	Bremen, O., 244	18 F 5	Bremen, O., 244	18 F 5	Bremen, O., 244	18 F 5
Brebes, Java	116 C 6	Bremen, Pa.	28 J 2	Bremen, Pa.	28 J 2	Bremen, Pa.	28 J 2	Bremen, Pa.	28 J 2
Brechin, Ontario	60 F 3	Bremex (Co.), Ia., s.c.'95, 15,	403	Bremex (Co.), Ia., s.c.'95, 15,	403	Bremex (Co.), Ia., s.c.'95, 15,	403	Bremex (Co.), Ia., s.c.'95, 15,	403
Brechin (town), Scotland, '91,	8,955	Bremford, Del.	33 N 3	Bremford, Del.	33 N 3	Bremford, Del.	33 N 3	Bremford, Del.	33 N 3
84 E 6	84 E 6	Bremhaven, Germany, '90,	16,414	Bremhaven, Germany, '90,	16,414	Bremhaven, Germany, '90,	16,414	Bremhaven, Germany, '90,	16,414
Brecht, Belgium, '90, 2,981	84 E 6	Bremhaven, Germany (on	travel map)	Bremhaven, Germany (on	travel map)	Bremhaven, Germany (on	travel map)	Bremhaven, Germany (on	travel map)
Breckenridge, Mt., Cal.	57 G 7	Bremersdorf, South African	Republic	Bremersdorf, South African	Republic	Bremersdorf, South African	Republic	Bremersdorf, South African	Republic
Breckenridge (c.b.), Col., a1,650	53 F 4	Bremersvörde, Germany, '95, 3,	125	Bremersvörde, Germany, '95, 3,	125	Bremersvörde, Germany, '95, 3,	125	Bremersvörde, Germany, '95, 3,	125
Breckenridge, Ill., a150	21 G 6	Bremgarten, Switzerland	91 H 2	Bremgarten, Switzerland	91 H 2	Bremgarten, Switzerland	91 H 2	Bremgarten, Switzerland	91 H 2
Breckenridge, Ind.	19 D 8	Bremis, Switzerland (see Bram-	isols)	Bremis, Switzerland (see Bram-	isols)	Bremis, Switzerland (see Bram-	isols)	Bremis, Switzerland (see Bram-	isols)
Breckenridge (Co.), Ky., 18,976	46 C 5	Bremke, Germany	86 K 10	Bremke, Germany	86 K 10	Bremke, Germany	86 K 10	Bremke, Germany	86 K 10
Breckenridge, Mich., a500	23 M 11	Bremkloff, Va.	34 G 5	Bremkloff, Va.	34 G 5	Bremkloff, Va.	34 G 5	Bremkloff, Va.	34 G 5
Breckenridge (c.b.), Minn., s.c.	'95, 808	Bremmond, Tex., 387	46 L 6	Bremmond, Tex., 387	46 L 6	Bremmond, Tex., 387	46 L 6	Bremmond, Tex., 387	46 L 6
Breckenridge, Mo., 763	30 E 5	Bremhauds Buttes, N. Dak.	26 A 2	Bremhauds Buttes, N. Dak.	26 A 2	Bremhauds Buttes, N. Dak.	26 A 2	Bremhauds Buttes, N. Dak.	26 A 2
Breckenridge (c.b.), Tex., 462	46 J 5	Bremchley, England	77 J 6	Bremchley, England	77 J 6	Bremchley, England	77 J 6	Bremchley, England	77 J 6
Breckenridge (r.), Col.	53 L 8	Brendon Hill, England	75 F 11	Brendon Hill, England	75 F 11	Brendon Hill, England	75 F 11	Brendon Hill, England	75 F 11
Breckenridge, Mo. (see Brecken-	ridge)	Brendota, Les, Switzerland, '88,	676	Brendota, Les, Switzerland, '88,	676	Brendota, Les, Switzerland, '88,	676	Brendota, Les, Switzerland, '88,	676
Breckenridge (county), Wales (see	Brecon)	Brendots, Lac dea (lake), Switz-	erland	Brendots, Lac dea (lake), Switz-	erland	Brendots, Lac dea (lake), Switz-	erland	Brendots, Lac dea (lake), Switz-	erland
75 F 10	75 F 10	Brenford, Del.	33 N 3	Brenford, Del.	33 N 3	Brenford, Del.	33 N 3	Brenford, Del.	33 N 3
Brecon (county), Wales, '91,	67,031	Breng, French Indo-China	106 H 7	Breng, French Indo-China	106 H 7	Breng, French Indo-China	106 H 7	Breng, French Indo-China	106 H 7
75 F 10	75 F 10	Brenham, Kan.	32 C 4	Brenham, Kan.	32 C 4	Brenham, Kan.	32 C 4	Brenham, Kan.	32 C 4
Brecon, Wales (on travel map),	74 C 3	Brenham (c.b.), Tex., '90, 5,209;	'97, a8,000	Brenham (c.b.), Tex., '90, 5,209;	'97, a8,000	Brenham (c.b.), Tex., '90, 5,209;	'97, a8,000	Brenham (c.b.), Tex., '90, 5,209;	'97, a8,000
Brecon Beacons (peaks), Eng-	land (see Brecon Beacons)	Brenne (river), Cote-d'Or, France</							

Bridgeville, Nova Scotia	62 G 4	Brighton, Ia., s.c.'95, 892	28 K 5	Bristol, Ind., 535	19 E 1	Brixton (part of London), Eng-land	75 N 14
Bridgeville, Pa., a1,200	16 B 6	Brighton, Ky., a300	40 H 1	Bristol, Ia., a150	23 G 1	Brixworth, England	77 D 1
Bridgewater, Cape, Australia	115 G 7	Brighton, Me., town, 434	6 D 5	Bristol, Me., town, 2,821	6 D 8	Broa, Eusebnads de la (bay), Cuba	68 C 2
Bridgewater, Conn., town, 617	10 B 3	Brighton, Md., a500	33 H 3	Bristol (Co.), Mass., a.c.'95, 219,019	9 D 5	Broacher, British India, '91, 40-168	104 D 9
Bridgewater, England, '91, 12-429	75 F 11	Brighton, Mich., 741	23 O 12	Bristol, Mich., a100	23 K 9	Broad, Germany	85 C 10
Bridgewater, England (on travel map)	74 C 3	Brighton, Minn.	25 C 5	Bristol, New Brunswick	62 B 3	Broad, Ga.	38 F 4
Bridgewater, Ia., a275	28 D 5	Brighton, Mo., a250	31 F 10	Bristol, N. H., town, 1,524; village, 1,106	7 G 8	Broadalhin, N. Y., 708	12 O 5
Bridgewater, Mass., town, s.c.'95, 4,686	9 E 5	Brighton, Mont.	49 E 2	Bristol, N. I., town, 1,324	62 B 3	Broad Bay, Scotland	78 D 3
Bridgewater, Mass., vil., a1,000	9 E 5	Brighton, N. Y., 705	13 G 5	Bristol (c.h.), R. I., town, 5,478	10 K 3	Broad Brook, Va.	34 M 2
Bridgewater, Mich., a150	23 O 13	Brighton, New Zealand, '96, a200	117 C 6	Bristol, Ontario	60 J 2	Broadbrook, Conn., a1,000	10 E 2
Bridgewater, N. H., town, 332	7 G 8	Brighton, O., a125	17 F 2	Bristol, Quebec	61 B 7	Broad Channel, N. Y.	11 S 15
Bridgewater, N. Y., a300	12 M 6	Brighton, O., a125	17 F 2	Bristol, Tenn., 3,324	41 R 1	Broad Cove (place), Nova Scotia	62 E 5
Bridgewater, N. C.	36 F 3	Brighton, O., a125	17 F 2	Bristol, Tenn. and Va., '90, 6,226; '97, a10,000	41 R 1	Broad Cove Chapel, Nova Scotia	62 H 3
Bridgewater, Nova Scotia, a3-500	62 E 5	Brighton, O., a125	17 F 2	Bristol, Tenn., and Va., '90, 6,226; '97, a10,000	41 R 1	Broad Creek, Del.	33 N 5
Bridgewater, Ontario	60 H 3	Brighton, O., a125	17 F 2	Bristol, Tex., 303	46 L 5	Broadford, Ireland	79 D 7
Bridgewater, S. Dak., a750	27 G 3	Brighton, O., a125	17 F 2	Bristol, Va., town, 1,828	7 B 6	Broadford, Pa., '88, a1,000	16 C 6
Bridgewater, Vt., town, 1,124	7 D 8	Brighton, O., a125	17 F 2	Bristol, Va., 2,902	34 C 3	Broadford, Scotland	78 D 5
Bridgewater, Va., a1,000	34 E 4	Brighton, O., a125	17 F 2	Bristol, Wis.	24 K 9	Broadford, Va.	34 D 2
Bridgewater Bay, England	75 F 11	Brighton, O., a125	17 F 2	Bristol Avon (river), England (see Avon)	75 H 11	Broad Haven, Ireland	79 B 3
Bridgewater Center (Bridge-water-town), Me., 946	6 G 3	Brighton, O., a125	17 F 2	Bristol Bay, Alaska	58 K 8	Broad Haven, Stags of (rucks), Ireland	79 B 3
Bridgewater Jc., Mass.	9 E 4	Brighton, O., a125	17 F 2	Bristol Center, N. Y., a150	13 H 6	Broad Hill Sta., Del.	33 O 4
Bridge, Minn.	25 C 2	Brighton, O., a125	17 F 2	Bristol Channel, England	75 E 11	Broadland, S. Dak.	27 F 2
Bridgman, Mich., a200	23 J 14	Brighton, O., a125	17 F 2	Bristol Channel, England (on travel map)	74 C 3	Broadlands, Ill., a325	20 J 6
Bridgman Sta., Minn.	25 D 4	Brighton, O., a125	17 F 2	Bristol Ferry, R. I.	10 K 3	Broad Law (Mt.), Scotland	78 K 9
Bridgnorth, England (see Bridgnorth)	76 G 7	Brighton, O., a125	17 F 2	Bristol Mines, Quebec, a5,000	61 B 7	Broad Oak, England	77 H 3
Bridgton, Me., town, 2,605	6 B 7	Brighton, O., a125	17 F 2	Bristol Springs, N. Y., a150	13 H 6	Broad R., Ga.	38 F 3
Bridgton Jc., Me.	6 B 8	Brighton, O., a125	17 F 2	Bristolville, O., a550	17 J 2	Broad R., N. C.	36 F 4
Bridgewater, England (see Bridgewater)	75 F 11	Brighton, O., a125	17 F 2	Bristow, Ind.	19 C 8	Broad R., S. C.	37 E 1
Bridle Creek, Va.	34 A 7	Brighton, O., a125	17 F 2	Bristow, Ia., s.c.'95, 355	28 H 2	Broad River, Canada	37 G 2
Bridlington, England, '91, 8,916	76 M 4	Brighton, O., a125	17 F 2	Bristow, Kan.	32 D 2	Broad Run, Va., a100	34 H 3
Bridlington Bay, England	76 M 4	Brighton, O., a125	17 F 2	Bristow, Ky., a100	40 D 6	Broad Sound, Australia	115 H 4
Bridlington Quay, England	76 M 4	Brighton, O., a125	17 F 2	Bristow, Neb.	29 F 1	Broad Sound Range, Australia	115 H 4
Bridport, England, '91, 6,611	75 G 12	Brighton, O., a125	17 F 2	Bristow, Tenn.	41 E 2	Broadstairs, England, '91, 5,266	77 N 5
Bridport, Vt., town, 1,018	7 A 7	Brighton, O., a125	17 F 2	Bristow, Va., a250	34 H 3	Broadtop, Pa., 240	16 F 6
Brie, France	82 F 1	Brighton, O., a125	17 F 2	Bristow, Wis.	24 D 8	Broad Top Mt., Pa.	16 F 6
Brie Comte, France	82 F 3	Brighton, O., a125	17 F 2	Brit, Miss.	43 E 7	Broadview, Canada	63 L 4
Brieg, Germany, '95, 21,153	87 L 26	Brighton, O., a125	17 F 2	Britain, New (island), Bismarck Archipelago (see New Pommern)	116 J 2	Broadview, Ill.	21 B 9
Brieg, Germany (on travel map)	74 N 3	Brighton, O., a125	17 F 2	Britain, Little, Ontario	60 J 3	Broadwater, Va.	34 M 6
Brieg, Switzerland	91 G 6	Brighton, O., a125	17 F 2	Britannia, Cape, Arctic Region	3 E 6	Broadway, England	75 J 9
Brieg, Switzerland (on travel map)	74 J 5	Brighton, O., a125	17 F 2	Britannia Mills, Quebec	61 J 7	Broadway, Ireland	79 J 7
Brielle, Netherlands (see Brielle)	84 D 5	Brighton, O., a125	17 F 2	Britannia Tubular Bridge, Wales	76 D 6	Broadway, N. J., a375	14 D 3
Brielle, Netherlands, commune, '94, est. 4,209	14 H 5	Brighton, O., a125	17 F 2	Britford, England	75 J 11	Broadway, O., a400	17 D 4
Brienne, France (see Brienne-le-Château)	82 J 4	Brighton, O., a125	17 F 2	British, Ala.	42 D 5	Broadway, Va., 497	34 F 3
Brienne-le-Château, France	82 J 4	Brighton, O., a125	17 F 2	British Central Africa (territory), Africa	112 N 14	Broadway Sta., N. J.	14 D 3
Briennon, France	82 H 4	Brighton, O., a125	17 F 2	British Central African Protectorate, Africa, a3,000,000	112 P 14	Broadwell, England	77 B 1
Briensburg, Ky.	40 D 3	Brighton, O., a125	17 F 2	British Channel, Franz Josef Land	3 B 2	Broadwell, Ill., 231	29 F 5
Brien, Switzerland, '88, 1,696	91 G 4	Brighton, O., a125	17 F 2	British Columbia (province), Canada, '91, 98,173	63 E 3	Broadwell, Ky.	40 H 4
Brien, Lake of, Switzerland	91 F 4	Brighton, O., a125	17 F 2	British East Africa (dependency), Africa	112 Q 10	Broadwell, O.	18 D 8
Brien, Switzerland (on travel map)	74 H 5	Brighton, O., a125	17 F 2	British Gulana (colony), South America, '95, est. 233,278	69 J 2	Broadwell, O., a250	18 G 6
Brienza, Italy, '81, 4,804	94 T 14	Brighton, O., a125	17 F 2	British Gulana, South America (large scale map of)	70	Broadwulder, England	75 G 12
Brienz See (lake), Switzerland (see Lake of Brienz)	91 F 4	Brighton, O., a125	17 F 2	British Hollow, Wis., a200	24 E 9	Broby, Sønder, Denmark	88 G 6
Brier, Mass., village, s.c.'95, 118	8 B 2	Brighton, O., a125	17 F 2	British Honduras (colony), Central America, '91, 31,471	66 G 2	Broc, Switzerland, '88, 345	91 D 5
Brier, Tenn.	41 P 3	Brighton, O., a125	17 F 2	British Honduras, Central America (large scale map of)	66 G 2	Brochet Lake, Canada	63 G 1
Brier, W. Va.	35 C 5	Brighton, O., a125	17 F 2	British India	104, 105	Brock, Miss.	43 E 4
Brier Cr., Ga.	38 G 5	Brighton, O., a125	17 F 2	British Isles, Europe, '91, 38,104,975	73 J 4	Brock, Mo.	30 H 3
Brierfield, Ala., a1,500	42 D 4	Brighton, O., a125	17 F 2	British Mts., Alaska	58 S 2	Brock, Neb.	29 J 3
Brierfield, Miss.	43 B 6	Brighton, O., a125	17 F 2	British New Guinea, East India Islands (local map of)	116 G 2	Brock, Tex.	46 K 5
Brierhill, N. Y., a200	12 L 2	Brighton, O., a125	17 F 2	British North Borneo	116 E 3	Brock, Utah	54 M 3
Brierhill, O.	17 J 2	Brighton, O., a125	17 F 2	British Somali Coast Protectorate, Africa	110 S 8	Brockagh, Ireland	79 J 5
Brier Island, Nova Scotia	62 C 5	Brighton, O., a125	17 F 2	British South Africa (territory), Africa	112 N 15	Brocken (Mt.), Germany	85 J 12
Brierley Hill, England, '91, 11-831	76 H 8	Brighton, O., a125	17 F 2	British Sphère, Shan	106 D 5	Brockenbury, England	75 K 12
Bries, Hungary	89 L 3	Brighton, O., a125	17 F 2	Britto, Nicaragua	66 B 10	Brockhall, England	77 C 1
Briesen (Frankfurt), Germany	85 H 19	Brighton, O., a125	17 F 2	Britton Ferry, Wales, '91, 5,778	75 E 10	Brockley, England	77 K 2
Briesen (Potsdam), Germany	85 H 16	Brighton, O., a125	17 F 2	Brittons Hill (Barbados), West Indies	684 D 13	Brockman, Mount, Australia	115 B 4
Briesen (West Prussia), Germany, '95, 5,255	97 F 28	Brighton, O., a125	17 F 2	Britt, Ia., s.c.'95, 1,245	28 F 1	Brock Monument, Ontario	13 A 4
Briest, Bulgaria	68 G 5	Brighton, O., a125	17 F 2	Brittain, N. C., a150	36 F 4	Brockport, N. Y., 3,742	13 O 5
Briennes, France	82 L 2	Brighton, O., a125	17 F 2	Brittain, O., a125	17 H 2	Brockport, Pa., a300	16 E 4
Briey, France	82 M 2	Brighton, O., a125	17 F 2	Brittain, Va.	34 H 2	Brockton, Mass., city, a.c.'95, 33,165	9 D 4
Brija, Spain (see Burgos)	83 J 2	Brighton, O., a125	17 F 2	Brittany (old province), France	80 A 2	Brockton, Mont.	49 M 1
Briquantine, N. J., a.c.'95, 138	14 G 8	Brighton, O., a125	17 F 2	Britton, Ark., a150	44 D 4	Brockton Heights (part of Brockton), Mass., s.c.'95, 175	9 D 4
Briquantine Inlet, N. J.	14 G 8	Brighton, O., a125	17 F 2	Britton, Mich., a475	23 O 14	Brockton Reservoir, Mass.	9 D 4
Briquantine, Austria-Hungary (see Bregenz)	91 M 2	Brighton, O., a125	17 F 2	Britton, Okla.	48 H 3	Brockton, Ark.	44 E 6
Bridgen, Ontario	60 C 5	Brighton, O., a125	17 F 2	Britton (c.h.), S. Dak., s.c.'95, 514	27 G 1	Brockville, Ontario, '91, 8,793	60 K 3
Bridges, Switzerland, '88, 407	91 K 4	Brighton, O., a125	17 F 2	Britton Run, Pa., a300	16 C 3	Brockville (county), Ontario, '91, 15,855	60 K 3
Bridges, Ariz.	55 G 4	Brighton, O., a125	17 F 2	Brittons Neck, S. C.	37 K 4	Brockway, Mich., a350	23 Q 11
Bridges, N. Y.	11 N 10	Brighton, O., a125	17 F 2	Britts, N. C.	36 M 5	Brockwayville, Pa., 929	16 E 4
Bridges, S. C.	37 C 2	Brighton, O., a125	17 F 2	Britwin, Cape, Arctic Region	3 L 2	Brocton, Ill., '98, a500	21 K 6
Bridges Corners, Mass.	9 D 5	Brighton, O., a125	17 F 2	Britz (near Angermünde), Germany	85 G 18	Brocton, N. Y., 812	13 D 7
Bridges Corners, New Brunswick	62 D 3	Brighton, O., a125	17 F 2	Brive, France (on travel map)	74 E 6	Brod, Ungarisch, Austria, '90, 4,087	89 J 2
Bridgsdale, O., a175	18 D 5	Brighton, O., a125	17 F 2	Brive, France (see Brive)	81 G 7	Brod, Böhmisch, Austria, '90, 5,735	90 K 4
Bridgsville, Fla.	39 P 5	Brighton, O., a125	17 F 2	Brize, France (see Brive)	74 E 6	Brod, Bosnisch, Bosnia	89 K 6
Bridgsville, Ark., a100	44 F 5	Brighton, O., a125	17 F 2	Brives-la-Gaillarde, France (see Brive)	81 G 7	Brod, Turkey in Asia	98 D 7
Bridgsville, Mass., s.c.'95, vil., 230	8 B 2	Brighton, O., a125	17 F 2	Briza, Austria ('see Briz)	90 H 2	Broderick, Mt., Cal.	56 K 5
Bridgsville, Wis., a150	24 G 7	Brighton, O., a125	17 F 2	Brix, Austria ('see Briz)	90 H 2	Broderick, Kan., a200	32 F 2
Briham, Quebec	61 J 8	Brighton, O., a125	17 F 2	Brixen, Austria, '90, 5,243	90 D 10	Brodetz, Austria	90 K 3
Brigham (c.h.), Utah, 2,139	54 K 1	Brighton, O., a125	17 F 2	Brixen, Austria	90 E 9	Brodhead, Ky., 277	40 H 6
Brigham Hill, Mass.	9 B 4	Brighton, O., a125	17 F 2	Brixen, Austria	90 E 9	Brodhead, Wis., a.c.'95, 1,717	24 H 9
Bright, Australia, a700	115 H 7	Brighton, O., a125	17 F 2	Brixen, Austria	90 E 9	Brodheadsville, Pa., 554	15 M 5
Bright, Ind., a100	19 G 6	Brighton, O., a125	17 F 2	Brixen, Austria	90 E 9	Brodick, Scotland	78 F 8
Bright, N. C.	36 E 4	Brighton, O., a125	17 F 2	Brixen, Austria	90 E 9	Brodick Bay, Scotland	78 F 8
Bright, S. Dak.	27 F 1	Brighton, O., a125	17 F 2	Brixen, Austria	90 E 9	Brodie, Neb.	29 E 1
Brightingsea, England	77 M 3	Brighton, O., a125	17 F 2	Brixen, Austria	90 E 9	Brod-Moravice, Hungary	90 K 13
Brightingsea Church, England	77 M 3	Brighton, O., a125	17 F 2	Brixen, Austria	90 E 9	Brodnaux, La.	45 F 1
Brighton (suburb of Melbourne), Australia, est. 9,306	115 C 2	Brighton, O., a125	17 F 2	Brixen, Austria	90 E 9	Brodnaux, Va.	34 H 7
Brighton, Cape Colony	113 B 6	Brighton, O., a125	17 F 2	Brixen, Austria	90 E 9	Brody, Austria, '90, 17,534	89 Q 1
Brighton, Col., 306	53 J 3	Brighton, O., a125	17 F 2	Brixen, Austria	90 E 9	Broek, Netherlands, commune, '94, est. 1,590	84 B 2
Brighton, England, '91, 115-402	75 M 12	Brighton, O., a125	17 F 2	Brixen, Austria	90 E 9	Broek, Netherlands	84 F 4
Brighton, New, England	76 N 3	Brighton, O., a125	17 F 2	Brixen, Austria	90 E 9	Brogado, Tex., a150	47 D 6
Brighton, England (on travel map)	74 E 3	Brighton, O., a125	17 F 2	Brixen, Austria	90 E 9	Brogdon, S. C.	37 H 4
Brighton, Ill., 697	21 E 7	Brighton, O., a125	17 F 2	Brixen, Austria	90 E 9	Broglie, France	82 A 2
		Brighton, O., a125	17 F 2	Brixen, Austria	90 E 9	Brogninge, Denmark	88 G 6
		Brighton, O., a125	17 F 2	Brixen, Austria	90 E 9	Broken Bay, Australia	115 J 6
		Brighton, O., a125	17 F 2	Brixen, Austria	90 E 9	Brokenbow (c.h.), Neb., 1,647	29 E 2
		Brighton, O., a125	17 F 2	Brixen, Austria	90 E 9	Brokenhead, Manitoba	63 N 4

Broken Hill, Australia, a19-000	115 G 0	Brookland, N. Dak.	26 G 3	Broshears, Ky.	40 J 3	Browns Park, Col.	53 A 1
Broken Lava Plateau, Idaho	50 D 7	Brookland, Pa., a125	10 G 3	Broshten, Rumania	98 H 1	Browns Peak, Cal.	57 H 7
Brokenstraw, N. Y., a200	13 D 7	Brookland, Va.	34 B 3	Brosius, W. Va.	35 K 1	Browns Sta., Mo.	30 H 0
Brokenstraw Cr., Pa.	16 C 3	Brooklandville, Md., a100	33 F 4	Brossa, Ireland	79 C 7	Browns Store, Va.	34 L 5
Brokensord, O., a125	17 D 3	Brooklin, Me., town, 1,046	6 F 7	Brossa, River, Ireland	79 F 5	Browns Summit, N. C.	36 K 2
Brokensord Cr., O.	17 D 3	Brooklin, Ontario	60 G 4	Brossa, River, Little, Ireland	79 E 5	Brown Sta., N. Y.	12 O 8
Broken Water Bay, New Guinea (German)	116 H 1	Brookline, W. Va., a150	35 E 5	Brossa, Russia	97 H 3	Brown Station, Ark., a150	44 D 7
Broksedt, Germany	83 E 10	Brookline, Mass. (on local map)	55 E 7	Bross, Mt., Cal.	53 F 2	Brownstown, Ill., a200	21 I 8
Broman, Oregon	52 B 2	Brookline, Mass., s.c.'95, 16-164	8 C 0	Brossac, France	81 E 7	Brownstown (c.h.), Ind., 1,422	19 D 7
Bromberg, Germany, '95, 46-413	87 F 26	Brookline, N. H., town, 548	9 D 3	Brosse, La, France	82 E 4	Brownstown, Jamaica	68 H 6
Bromberg (Bezirk), Germany, '95, 655,026	87 C 25	Brookline, Nt., town, 162	7 H 12	Brosseau Junction, Quebec	61 H 8	Brownstown, N. Va., 307	35 C 4
Bromberg, Germany (on travel map)	74 N 2	Brookline Sta., Mo., a275	7 D 10	Brossville, Va.	34 D 7	Brownstown Head, Ireland	79 G 7
Bromberg Canal, Germany	87 F 26	Brooklyn, Ala., a300	31 E 10	Brotas, Brazil	71 F 7	Brown Strait, Australia	115 F 2
Bromborough, England	76 M 3	Brooklyn, Cal.	42 D 8	Brother Islands (port), Africa	111 H 10	Browns Valley, Cal., a500	56 D 3
Brome, Germany	85 G 12	Brooklyn, Conn., place, a2,400; town, 2,628	56 K 2	Brothers, The, Cal.	56 J 4	Browns Valley, Ind., a150	19 B 5
Brome, Quebec	61 K 8	Brooklyn, Fla.	10 H 2	Brothers (Islands), Red Sea	102 E 4	Brownsville, Cal., a250	56 D 3
Brome (county), Quebec, '91, 14,709	61 K 8	Brooklyn, Ga.	39 M 3	Brothers (Islands), Stam	106 D 11	Brownsville, Ill.	21 J 9
Bromela, Cal.	57 E 7	Brooklyn, Ill., a250	38 B 7	Brothers, The, Wash.	51 B 2	Brownsville, Ind., 258	19 G 5
Bromfield Sta., Nub.	29 F 3	Brooklyn, Ind., a550	20 D 5	Brotherton, Ga.	38 H 3	Brownsville, Ind. Ty.	48 J 7
Bromley, England (on local map)	75 O 15	Brooklyn, Ia., a.c.'95, 1,244	19 D 5	Brou, France	82 C 4	Brownsville (c.h.), Ky., 113	40 D 6
Bromley, England, '91, 21,685	77 H 5	Brooklyn, Ky.	28 J 4	Brou, France (on travel map)	74 E 4	Brownsville, Md.	33 F 2
Bromley, Great, England	77 L 3	Brooklyn, La.	40 C 6	Brough, Ia.	28 E 4	Brownsville, Mich., a100	23 J 14
Bromley, Little, England	77 M 3	Brooklyn, La.	45 E 2	Brough, Scotland	78 N 2	Brownsville, Minn., s.c.'95, 460	25 F 6
Bromley, Ia., a150	28 G 3	Brooklyn, Md.	33 F 6	Brough Head, Scotland	78 K 1	Brownsville, O., a425	18 F 5
Bromley Mt., Va.	7 C 10	Brooklyn, Mich., 596	23 N 13	Brough Ness (point), Scotland	78 K 2	Brownsville, Oreg., 580	52 C 2
Bromme, Denmark	88 K 6	Brooklyn, Miss.	43 F 8	Broughshane, Ireland, '91, 575	79 J 2	Brownsville, Pa., 1,417	16 C 6
Brommö (Island), Sweden	95 H 7	Brooklyn, Mo.	30 D 4	Broughton, Port, Australia	115 F 6	Brownsville, S. C.	37 J 3
Brompton, Ala.	42 E 3	Brooklyn, Borough of, N. Y., '97, a1,155,000	11 Q 14	Broughton, Upper, England	76 L 7	Brownsville (c.h.), Tenn., 2,516	41 C 3
Brompton, England	77 K 5	Brooklyn (c.h.), N. Y., '90, 806,343; '97, a1,155,000	11 P 10	Broughton (Buckingham), England	77 E 2	Brownsville (c.h.), Tex., '90, 6,134; '97, a9,000	46 K 12
Brompton, Quebec	61 K 7	Brooklyn, N. Y. (on local map)	11 Q 14	Broughton (Hants), England	77 A 6	Brownsville, Va.	7 D 9
Brompton Falls, Quebec	61 L 7	Brooklyn (Queens), Nova Scotia, a614	62 E 5	Broughton, Kan., a225	32 E 2	Brownsville, Wash.	51 C 2
Brompton Sta., Ia.	28 H 6	Brooklyn (Yarmouth), Nova Scotia	62 D 6	Broughton, Quebec	61 M 6	Brownsville, Wis., a200	24 J 7
Broms, Sweden	95 J 8	Brooklyn (suburb of Cleveland), O., 4,585	17 G 2	Broughton, Esst, Quebec	61 M 6	Brownstown, Minn., a.c.'95, 480	25 C 5
Bromsgrove, England, '91, 7,934	75 H 9	Brooklyn, (Tp.), O.	18 G 8	Broughton, Scotland	78 K 8	Brownstown, N. J., a100	14 G 4
Bromwich, West, England, '91, 59,489	76 J 9	Brooklyn, Pa., a300	15 L 3	Broughton Bay, Japan	108 O 3	Brownstown, O., a100	18 C 7
Bromyard, England	75 I 9	Brooklyn, Va.	34 E 7	Broughton Bay, Korea	108 C 4	Brownstown, Va., a350	34 G 3
Bronaugh, Mo., 148	31 D 9	Brooklyn, Wash.	51 B 3	Broughton Ferry (town), Scotland, '91, 9,256	78 L 7	Brownstown, Wis., a.c.'95, 326	24 G 9
Broncho, N. Dak.	26 B 2	Brooklyn, Wls., a1,200	24 H 9	Broughnder Stalmore, England	76 H 3	Brown Valley, Minn., s.c.'95, 496	25 A 4
Broni, Italy, town, '81, 5,147; commune, 6,510	93 F 4	Brooklyn Center, Minn., a500	25 D 4	Broussa, Turkey in Asia (see Brusa)	101 C 2	Brownville, Ia., a100	25 H 1
Brouitz, Russia	97 H 2	Brooklyn Sta., Ill.	21 H 11	Broussard, La., a100	45 E 6	Brownville, Me., town, 1,074	6 F 5
Broukhorst, Netherlands	84 H 2	Brookline, Va., a275	34 F 6	Brouwershaven, Netherlands, commune, '94, est.1,393	84 C 5	Brownville, Neb., 980	29 J 3
Brounltz, Russia, est.7,854	97 L 4	Brooks, Ark.	44 H 6	Brove (river), Switzerland	91 C 5	Brownville, N. Y., 666	12 K 4
Brønn, Norway	95 H 4	Brooks, Cal., a100	56 C 4	Brovat, Denmark	88 E 2	Brownville Jr., Me.	6 E 5
Brønnøund (sound), Norway	95 H 4	Brooks (Co.), Ga., 13,979	38 D 10	Broward, Fla.	39 N 2	Brownwell Sta., S. C.	37 F 5
Bröns, Germany	85 B 8	Brooks, Ia., a300	28 D 6	Browerville, Minn., s.c.'95, 398	25 C 3	Brown Willy (hill), England	75 C 12
Brönsöj, Denmark	88 N 4	Brooks, Ky., a100	40 E 4	Brown, Mount, British Columbia	63 G 3	Brownwood, Mo., a175	21 N 10
Bronaon (c.h.), Fla., 201	39 L 4	Brooks, Me., town, 730	6 E 6	Brown, Col., a100	53 C 5	Brownwood (c.h.), Tex., 2,176	46 J 0
Bronson, Kan., s.c.'95, 324	32 G 4	Brooks, Minn.	25 B 2	Brown (Co.), Ill., 11,951	20 D 6	Broxburn, England	77 H 4
Bronson, Mich., 875	23 L 14	Brooks, Oreg., a114	52 C 1	Brown (Co.), Ind., 10,308	19 D 6	Broxburn, Scotland, '91, 5,898	75 G 1
Bronson, Minn.	25 D 4	Brooks, W. Va.	35 E 5	Brown, Ia., a100	28 M 3	Broxton, England	77 J 3
Bronson's Sta., O.	17 D 4	Brooksbury, Ind., 120	19 F 7	Brown (Co.), Kan., s.c.'95, 19,414	32 G 2	Broxton, Ga.	38 F 8
Bronston, Ky., a150	49 G 7	Brookshire, Tex., a100	46 M 8	Brown, La.	45 C 2	Broye (river), Switzerland	91 D 4
Bronze, Italy, '81, 16,427	94 M 13	Brooks, Ia., Cal.	56 J 2	Brown, La.	45 C 2	Broyles, S. C.	37 C 2
Bronze, Tex.	47 G 6	Brooks Island, Greenland	3 B 8	Brown (Co.), Minn., s.c.'95, 18,431	25 C 5	Broz, S. Pa., '87, 5,186	83 F 2
Browood, Ga., 406	38 C 8	Brookside, Ala., 380	42 D 3	Brown (Co.), Neb., 4,359	29 J 1	Bru, Iceland	88 Q 2
Bronx, Borough of, N. Y., est.'97, 135,000	11 R 12	Brookside, Col., a300	55 H 6	Brown (Co.), O., 29,899	18 C 7	Bruce (explorer's route), Africa	109 K 3
Bronx R., N. Y.	11 R 13	Brookside, Mass.	9 C 2	Brown, Okla.	48 H 4	Bruce, Mont, Australia	115 B 4
Bronxville, N. Y., a500	11 P 10	Brookside, N. J., a275	14 F 2	Brown, S. C.	37 J 4	Bruce, Ill.	21 H 6
Brook, Ind., a100	19 B 3	Brookside, Va.	7 B 4	Brown (Co.), S. Dak., s.c.'95, 14,036	27 F 1	Bruce, Ky., a175	40 E 7
Brook, The, Ontario	60 K 2	Brookside Sta., Wls.	24 L 5	Brown (Co.), Tex., 11,421	46 H 6	Bruce, Minn.	25 A 6
Brook, S. C.	37 F 4	Brooks Shoal, Oceanica	114 L 2	Brown, W. Va., a125	35 F 2	Bruce, N. Dak.	60 D 3
Brookbury, Quebec	61 L 7	Brooks Sta., Ga.	38 C 5	Brown (Co.), Wls., s.c.'95, 45,623	24 K 6	Bruce, Wash.	51 D 2
Brookdale, N. J., a250	14 H 2	Brooks Sta., Mass.	8 G 3	Brownbranch, Mo.	31 G 11	Bruce, Wis., a500	24 D 4
Brookdale (Tp.), N. J.	14 A 1	Brook Street, England	77 J 1	Brown City, Mich., 437	23 Q 11	Bruce Bay, New Zealand	117 C 7
Brookdale, N. Y., a200	12 N 2	Brookston, Ind., a875	19 C 3	Brown Creek, N. C.	36 J 5	Bruce Crossing, Mich.	22 C 4
Brookdale, Pa., a250	15 L 3	Brookston, Me., town, 429	6 H 4	Brownell, Cal.	56 D 1	Bruce Lake, Ind.	19 C 2
Brookdale, Quebec	61 E 7	Brookston, Pa., a200	16 E 3	Brownell, Kan., a100	32 C 3	Bruce Mines (place), Ontario	60 B 1
Brooke, Va.	34 J 4	Brookston, Tex., 237	46 M 4	Brownfield, Ill., a150	21 H 11	Bruce Sta., Tenn.	41 O 3
Brooke (Co.), W. Va., 6,660	35 A 1	Brooksvale, Conn., a125	10 D 4	Brownfield, Me., town, 1,134	6 B 8	Bruce Sta., Va.	34 K 3
Brooken, Ind. Ty.	48 M 4	Brooksville, Ala.	42 E 2	Brownfield, Pa., a300	16 C 7	Brucecton Mills, W. Va., a100	35 G 1
Brooker, Ga.	38 F 8	Brooksville (c.h.), Fla., s.c.'95, 608	30 M 5	Brownfield, Pa., a300	16 C 7	Brucectown, Va., a400	34 G 2
Brookerville, Md., a200	33 H 3	Brookville, Me., town, 1,310	6 F 7	Brown Group (Islands), Marshall Is. (see Eniwetok)	117 J 2	Bruceville, Ind., a250	19 B 7
Brookfield, Col.	53 N 7	Brookton, N. Y., a350	13 K 7	Brownsfield, Ill., a350	20 E 5	Bruceville, Md.	33 H 2
Brookfield, Conn., place, a450; town, 989	10 B 4	Brookvale, Col.	53 H 3	Brownsfield, Me., town, 1,134	6 B 8	Bruceville, Tex., a300	46 K 6
Brookfield, Ga., a200	35 E 9	Brook Valley, N. J.	14 G 2	Brownsfield, Pa., a300	16 C 7	Bruchhausen, Germany, '95, 1,088	85 G 8
Brookfield, Ind., a300	19 E 5	Brookview, N. Y.	12 P 6	Brown Group (Islands), Marshall Is. (see Eniwetok)	117 J 2	Bruchsal, Germany, '95, 12,609	86 O 8
Brookfield, Mass., s.c.'95, town, 3,279; vil., 2,197	8 F 4	Brookville, Ill., a200	20 F 1	Browhelm Sta., O., a125	17 F 2	Bruck (In-Salzburg), Austria	90 F 9
Brookfield, Mich., a150	23 M 13	Brookville (c.h.), Ind., 2,028	19 G 6	Brown Hill, Mass.	9 B 2	Bruck (In-Salzburg), Austria (on travel map)	74 L 5
Brookfield, Mo., '90, 4,547; '97, a5,500	30 F 5	Brookville, Kan., 345	32 E 3	Brownhills, England, '91, 13,703	70 J 7	Bruck (In-Stelermark), Austria	90 L 9
Brookfield, N. H., town, 349	7 K 8	Brookville (c.h.), Ky., 330	40 H 3	Browning, Ill., a350	20 E 5	Bruck (In-Stelermark), Austria (on travel map)	74 M 5
Brookfield, N. Y., 561	12 M 6	Brookville, Mass., village, s.c.'95, 390	9 D 4	Browning, Mo., 410	30 F 4	Brück (Potsdam), Germany, '95, 1,513	85 H 16
Brookfield, North, Nova Scotia	62 D 5	Brookville, Miss., 424	43 G 4	Brownington, Ga., 329	31 E 8	Bruck (Upper Bavaria), Germany	86 Q 13
Brookfield (Colchester), Nova Scotia	62 F 4	Brookville, N. J.	14 G 0	Brownington Center, Va.	7 F 3	Bruck (Upper Palatinate), Germany	86 Q 15
Brookfield (Queens), Nova Scotia	62 D 5	Brookville, O., 618	18 B 5	Brown Island, New Zealand (see Motukorea)	117 H 8	Bruck, Hungary	89 H 4
Brookfield, O., a400	17 J 2	Brookville (c.h.), Pa., 2,478	16 D 4	Brownlee Ferry, Idaho	50 C 5	Bruck, Switzerland (see Broc)	91 D 5
Brookfield, Pa., a150	16 G 3	Brookville, Ws., a150	21 D 5	Brown Mills, N. J., a250	14 F 6	Bruckbad, Hungary	89 P 8
Brookfield, Vt., town, 999	7 D 6	Brookwood, Ala., a475	72 C 4	Brown Mills Jr., N. J.	14 F 6	Bruckberg, Germany	89 P 8
Brookfield, Wash.	51 B 3	Brookwood, England	77 E 5	Brown Point, Australia	115 E 6	Brückeburg, Germany	86 M 14
Brookfield, Wis., vil., a200	24 K 8	Broom, Little Loch (inlet), Scotland	78 F 4	Browns, Ala., a175	42 C 6	Brückeburg, Germany	86 M 14
Brookfield, Wis., town, '90, 1,960	24 F 10	Broom, Loch (inlet), Scotland	78 F 4	Browns, Ill., a350	21 J 9	Brückeburg, Germany	87 D 23
Brookfield Center, Conn., a250	10 B 4	Broomhill, Pa., a100	15 L 1	Browns, Miss.	6 E 4	Brudnia, Germany	87 D 27
Brookfield Jr., Conn., a250	10 B 4	Broomie, Australia, a340	115 C 7	Browns, Nev.	23 N 10	Brue, River, England	75 G 11
Brookgreen, S. C.	37 K 4	Broomie Center, N. Y., a175	12 O 7	Brownsboro, Ala.	42 E 1	Brühl, Germany	85 E 14
Brookhaven (c.h.), Miss., 2,142	43 D 7	Broomie Hill, Australia, a100	115 B 6	Brownsboro, Ky., a125	40 E 4	Bruff, Ireland, '91, 898	79 D 7
Brookhaven, N. Y., a500	11 R 10	Broomie Island, Md., a300	33 K 5	Brownsboro, Oreg.	52 C 4	Bruges, Belgium, '90, 47,497; '95, est.49,606	84 B 0
Brookholm, Ontario	60 E 3	Broomfield, Col.	53 H 3	Brownsboro, Tex., a100	46 M 5	Bruges, Belgium (on travel map)	74 F 3
Brookings, Ark., a100	44 L 2	Broomfield, England	77 K 3	Browns Brook (place), Nova Scotia	62 E 4	Brugg, Switzerland, '88, 1,583	91 G 2
Brookings, Mich.	23 K 10	Broom Hill Sta., Ind.	19 E 8	Brownsburg, Ind., 923	19 D 5	Brugg (Ger.), Belgium (see Bruges)	84 B 6
Brookings (Co.), S. Dak., a.c.'95, 16,849	27 H 2	Broom Mt., N. Mex.	55 H 4	Brownsburg, Minn.	25 C 6	Bruggen, Germany	86 K 3
Brookings (c.h.), S. Dak., a.c.'95, 1,743	27 H 2	Brooms, France	80 C 4	Brownsburg, Quebec	61 F 7	Brühl, Germany	86 L 4
Brook L., Wash.	51 F 2	Brooms, Hungary, '90, 5,659	80 P 6	Brownsburg, Va., 237	34 E 5	Brüln, Ind.	19 E 4
Brookland, Ark., a200	44 L 3	Broomen, Minn., a.c.'95, 159	25 B 4	Browns Crossing, Ga., a100	38 E 5	Brüln, Ky., a100	40 K 4
Brookland, D. C., a300	33 C 4	Broomer, La, Manitoba	63 M 4	Browns Crossroads, Ky.	40 F 7	Brüln, Pa., a400	16 C 4
		Brora, River, Scotland	78 H 3	Brownsdale, Minn., s.c.'95, 300	25 E 0	Brüln, W. Va.	35 D 3
		Broora, Loch (lake), Scotland	78 J 3	Browns Ferry, Tenn.	41 Q 4	Brülns L., La.	45 G 3
		Broora (village), Scotland, '91, 549	78 J 3	Browns L., Mo.	30 D 2	Brülns L., Va.	45 G 3
		Brosceley, England, '91, 4,920	76 H 7	Browns Mill, O.	18 G 6	Bruja, Colombia	69 M 2

Bruja, Punta (point), Colombia	69 N 3	Brusela (including suburbs), Belgium, '90, 471,789; '95, est.518,387	84 D 7	Bucerias, Mexico	65 C 5	Buckl Jc., Fla.	39 K 2
Brukalamakia, Russia	96 L 2	Brussels, Belgium (local map of Brussels (capital), Belgium (on travel map)	84 B 4	Bucey, France	82 M 6	Buckingham, Col.	53 K 1
Brule, Neb.	29 C 2	Brussels, Ill., 228	21 D 8	Buchala-groce (river), Tibet	107 F 3	Buckingham, Conn., a300	10 E 3
Brule, Nova Scotia	62 F 4	Brussels, Ontario, '91, 1,204	60 D 4	Buchanaa, Lake (salt), Australia	115 H 4	Buckingham, England, '91, 3,364	77 C 3
Brule, Lake, Quebec	61 E 5	Brussels, Wla.	24 L 5	Buchanan, Cal., a150	56 F 5	Buckingham (county), England, '91, 185,284	77 D 3
Brule, S. Dak.	27 E 3	Brdasow, Germany, '95, 1,503.	85 F 10	Buchanan (c.h.), Ga., 324.	38 A 4	Buckingham, Fla., a275	39 N 9
Brule (Co.), S. Dak., s.c.'95, 5,435	27 E 3	Brdster Ort (cape), Germany, '87 C 30	87 C 30	Buchanaa (Co.), Ia., a.c.'95, 20,539	23 K 3	Buckingham, Ill., 158	20 J 3
Brule, Wla., a200	24 C 1	Bruton, England	75 H 11	Buchapan, Ky., a150	40 L 4	Buckingham, Pa., a500	15 M 6
Brule L., Minn.	25 E 1	Brutus, Ky.	49 J 6	Buchapan, Upper, Liberia (see Great Basin)	111 D 9	Buckingham, Quebec, '91, 2,239	61 D 7
Brule Rapids, Canada	63 II 2	Brutus, Mich., a100	23 M 6	Buchanaa, Mo.	31 M 10	Buckingham (Co.), Va., 14,383.	34 F 5
Brumana, Turkey in Asia	102 C 4	Brutus, Va.	34 E 6	Buchanaa (Co.), Mo., 70,100.	30 C 5	Buckingham (c.h.), Va., a375.	34 F 5
Brumath, Germany, '90, 4,416.	86 P 6	Bruvo, Hungary	89 G 7	Buchanan, Neb.	29 D 3	Buckingham, Wash.	51 F 2
Brumfeld, Ky.	40 F 5	Brdx, Austria, '90, 14,784	90 H 2	Buchanan, N. J.	14 F 6	Buckingham Peak, Cal.	57 K 6
Brumley, Mo., a250	31 H 8	Bruelles, Belgium (see Brussels)	84 D 7	Buchanan, N. C.	36 M 1	Buckinghamshire (county), Eng-land (see Buckingham)	77 D 3
Brummen, Netherlands, commune, '94, est.7,275	84 H 4	Bruyale, Belgium (see Brussels)	84 D 7	Buchanan, N. Dak.	26 F 2	Buck Island, Danish West Is-lands	.68 1/2 E 6
Brummet, N. C.	38 E 2	Bryawick, N. Y.	11 O 8	Buchanan, Pa.	16 B 3	Buck Island, Danish West Is-lands	.68 1/2 E 7
Brumpt, Germany (see Brumath)	86 P 6	Bryansk, Russia, est.2,314	97 D 5	Buchanga, Tex., 271	46 N 4	Buck Island, Danish West Is-lands	.68 1/2 B 7
Bruna (river), Italy	94 K 9	Bryan, England	75 G 9	Buchanan, Va., 302	34 D 5	Buck Kaob, Ark.	44 D 5
Brundage, Ala., a25	42 F 7	Bryan (Co.), Gu., 5,520.	38 J 8	Buchanan (Co.), Va., 5,867.	34 D 2	Buck Lake, Canada	63 II 3
Bruncau E., Idaho	50 D 7	Bryan, Idaho	50 G 6	Bucheat, Rumania (see Bucharest)	98 H 4	Buck Lake, Wla.	24 C 3
Bruncau Valley, Idaho, a100	50 D 7	Bryan (c.h.), O., 3,068.	17 A 2	Buchaa Ness (point), Scotland.	78 N 5	Buckland, Conu., a375	10 E 2
Bruncek, Austria	90 D 10	Bryan (c.h.), Tex., 2,979.	46 L 7	Buchau, Austria	90 G 3	Buckland (Berks), England	77 A 4
Brunel, Brunel, a10,000	116 D 4	Bryan, Wyo.	50 K 8	Buchau, Germany	86 Q 10	Buckland (Hertford), England	77 G 3
Brunel (subaante), East India Islands	116 D 4	Bryansk, Russia, est.19,609	97 K 5	Buchawa, Russia	97 D 6	Buckland (Kent), England	77 L 5
Brunel Bay, Brunel	116 D 3	Bryasa Mill, Tex., a200	46 N 4	Buchbach, Germany	86 Q 15	Buckland, Mass., a.c.'95, town, 1,548; vil., a200	8 C 2
Brucael River, Brunel	116 D 4	Bryast, Ala.	42 C 3	Buch Berg (Mt.), Austria	90 C 5	Buckland, O., a400	17 B 3
Brucael Island, Newfoundland.	62 J 6	Bryant, Ark., a150	44 II 5	Buchebe, Rumania	98 J 1	Buckland, Quebec	61 O 5
Brucaet, La.	45 G 1	Bryant, Mount, Australia	115 F 6	Buchel (Co.), Tex., 307.	47 D 7	Buckland, Va.	34 H 3
Bruaette Sta., Australia	115 F 5	Bryant, Col.	53 N 2	Buchen (Mosbach), Germany	86 N 9	Buckland Island, Japan	108 P 7
Brundo, Sweden	95 J 5	Bryant, L., Fla.	39 N 4	Buchen (Schlewig-Holstein), Germany (on travel map)	85 F 12	Buckland R., Alaska	58 J 4
Brudig Pass, Switzerland	91 G 4	Bryant, Cape, Crealad	3 B 6	Buchen, Germany	74 K 2	Buckley, England	77 C 5
Brunl Island, Australia	115 K 7	Bryant, Ill., 309.	20 E 5	Buchenholz (- an - der - Nieplitz), Germany	82 J 4	Buckler, Ben (point), Australia.	115 K 2
Brung, Neb.	29 G 3	Bryant, Ind., a200	19 G 3	Buchers, France	85 H 17	Bucklesham, England	77 M 2
Brunn, Austria, '90, 94,462	90 N 5	Bryat, Ia.	28 N 4	Buchholz (Hanover), Germaay	85 F 10	Buckley, Ill., 433.	20 J 4
Brunn, Austria (on travel map)	74 N 4	Bryat, Mo.	31 G 10	Buchholz (Saxony), Germany, '95, 7,989	86 L 17	Buckley, Mo., a100	31 F 10
Bruna-sin-Gebirge, Austria	90 N 7	Bryat, N. C., a.c.'95, 254.	27 G 2	Buchholz (Saxony), Germany, '95, 7,989	86 L 17	Buckley, Wash., a1,000	51 D 2
Brunnee, Switzerland	91 H 4	Bryat, Wash.	51 C 1	Buchloe, Germany	86 Q 12	Buckley Park, London, Eng-land	75 P 15
Bruaner, New Zealand, '91, 2,231; '96, 1,632	117 D 7	Bryat, Wla., a150	24 J 4	Buchloe, Germany (on travel map)	74 K 4	Bucklin, Kan., a150	32 C 4
Brunner, Lake, New Zealand.	117 D 7	Bryatburg, Ia.	28 K 2	Buchlyvie (village), Scotland, '91, 313	78 H 7	Bucklin, Mo., 711	30 G 5
Brunner, Ontario	60 D 4	Bryatburg, Tena.	41 D 4	Buchon Pt., Cal.	57 E 7	Bucklodge, Md.	33 G 3
Brunner, Tex.	46 M 8	Bryant Creek, Ind., a150	19 C 6	Buchs (Aargau), Switzerland, '88, 1,024	91 G 2	Bucklodge, Tenn.	41 H 1
Brunsviken (bay), Sweden	95 M 3	Bryantown, Md., a100	33 J 5	Buchs, Switzerland (see Buix).	91 D 2	Buckman, Minn., a100	25 C 4
Bruno, Ark., a100	44 G 2	Bryant Pond, Me., a500	6 B 7	Buchs (St. Gall), Switzerland, '88, 1,828	91 L 3	Buckmountain, Pa., a100	15 K 5
Bruno, Minn.	25 E 3	Bryants, Cal.	56 K 2	Buchs (Zurich), Switzerland, '88, 412	91 H 2	Buckner, Ark., 312	44 F 8
Bruno, Neb., a225	29 H 2	Bryants Butte, Mont.	49 M 2	Buchsweiler, Germany	86 P 5	Buckner, Ky., a100	40 F 4
Brunot, Mo.	31 L 10	Bryants Cr., Mo.	31 H 11	Buchtel, O., a525	18 F 6	Buckner, Mo., 164	30 D 6
Brunota I., Pa.	16 E 1	Bryants Store, Ky.	40 J 7	Buchy, France	82 C 1	Buckner, N. C.	36 D 3
Brunsbüttel, Germany	85 E 9	Bryant Sta., Col.	53 D 4	Buck, Cal.	56 D 3	Buckner, Tex.	46 K 5
Brunsbüttel Hafen, Germany	85 E 9	Bryant Sta., Tenn.	41 H 3	Buck, Cal.	56 D 3	Buckner, Tex., Kan.	32 B 3
Brunskala, Russia	97 D 1	Bryantville, Ind.	19 C 7	Buckatanna Cr., Miss.	43 G 6	Buckow, Germany, '95, 1,809.	85 G 19
Brunson, S. C., 470.	37 F 6	Bryantville, Ky., 266.	40 G 5	Buckbe, Wla.	24 J 5	Bucks (county), England (see Buckingham)	77 D 3
Brunawick (suburb of Melbourne), Australia, est.18,897.	115 B 1	Bryantville, Mass., village, s.c. '95, 210.	9 E 4	Buckby, Long, England	77 C 1	Bucks (Co.), Pa., 70,615.	15 M 6
Brunawick, New (provice), Canada, '91, 321,263	59 R 7	Bryantville, Teau.	41 F 1	Buck Cr., Ia.	28 J 2	Bucksbridge, N. Y., a250.	12 M 2
Brunawick (c.h.), Ga., '90, 8,459; '97, a12,000.	38 J 9	Bryce, Ariz., a100	55 F 6	Buck Cr., Okla.	48 J 1	Buckskin, Ind.	19 B 8
Brunawick, Germany, '95, 115,138	85 H 12	Bryceville, Fla.	39 N 2	Buck Cr., Okla.	48 K 1	Buckskin or Kalbah Plateau, Ariz.	55 C 2
Brunawick (duchy), Germany, '95, 434,213	85 H 12	Brydeklrk, Scotland, '91, 318.	78 K 9	Buckcreek, Ga., a300	38 J 6	Bucks Mills, Me.	6 F 6
Brunawick, Germany (on travel map)	74 K 2	Bryder (Island), England	75 B 15	Buckcreek, Ind., a125.	19 C 4	Bucks Peak, Cal.	57 E 6
Brunawick, Ill.	21 II 6	Brydand, Denmark	88 D 5	Buckcreek, Ia.	28 J 2	Bucksport, Me., town, 2,921	6 F 6
Brunawick, Me., town, 6,012.	6 D 8	Brya Mavr., Pa., a1,000.	15 M 6	Buckcreek, Ky., a100	40 J 6	Bucksport, S. C.	37 K 4
Brunawick, Md., a250.	33 F 3	Bryrup, Denmsrk	88 F 4	Buckden (York), England	76 II 4	Buckville, S. C., a425.	37 K 4
Brunawick, Mich., a175	23 J 11	Brysa, Cal.	57 D 7	Buckdoon (Huntingdon), England	77 F 1	Buckton, Va.	54 G 3
Brunawick, Minn.	25 D 4	Bryson, Quebec	61 A 7	Biekeburg (Germany), '95, 5,620	85 II 9	Bucktown, Md., a100.	33 L 5
Brunawick, Miss., a50	43 B 5	Bryson, Tex., a100	46 J 4	Biekeburg, Germany (on travel map)	74 J 2	Buck Valley, Pa.	16 F 7
Brunawick, Mo., 1,748.	30 F 6	Bryson City (c.h.), N. C., a525.	36 C 4	Bicken, Germany, '95, 890	85 G 9	Buckville, Ark.	44 F 5
Brunawick, Neb., a100	29 G 1	Brzanka (Mt.), Austria	89 N 2	Bickenham, New, England	76 P 8	Bucuda, Wash., 945.	51 C 3
Brunawick, N. C.	36 K 3	Brzanka Polaaka, Servia	98 E 4	Bieken, Germany	76 P 8	Buctonche, New Brunswick, a1,500	62 E 3
Brunawick (Co.), N. C., 10,900	36 N 6	Brzeak, Austria	89 N 2	Biekenburg, Germany	74 J 2	Buco, Va.	34 O 2
Brunawick, O., a200	17 G 2	Brzeak, Austria	89 O 2	Biekenburg, Germany (on travel map)	74 J 2	Bucud, Polat, Philippine Is-lands	118 E 10
Brunawick, Teau., a150	41 B 4	Brzozow, Austria	89 O 2	Biekenburg, Germany	74 J 2	Bucureaci, Rumania (see Bucharest)	98 H 4
Brunawick (Co.), Va., 17,245.	34 II 7	Bua (river), Africa	112 P 14	Biekenburg, Germany	74 J 2	Bucyrus, Kan., a125.	32 H 3
Brunawic Bay, Australia	115 C 2	Bua (Island), Austria	89 H 8	Biekenburg, Germany	74 J 2	Bucyrus, Mo.	31 H 10
Brunawick Peninsula, Chile	72 C 14	Bu-Agull, Sidl, Africa	110 K 3	Biekenburg, Germany	74 J 2	Bucyrus (c.h.), O., 5,974.	17 D 3
Bruat, N. C.	36 M 5	Bu Ajila, Africa	110 J 2	Biekenburg, Germany	74 J 2	Bucyrus, Wash.	51 A 1
Brunton, Canada	63 H 4	Buake, Africa	111 E 9	Biekenburg, Germany	74 J 2	Buczacz, Austria, '90, 11,096.	89 R 2
Bruahanken (Mt.), Norway	95 II 4	Buale, Africa	111 F 9	Biekenburg, Germany	74 J 2	Buda, N. C.	36 G 2
Bruaa, Turkey in Asia, a75,000	101 C 2	Bualo, Africa	112 K 11	Biekenburg, Germany	74 J 2	Buda, O. Hungary	89 P 7
Bruaa (village), Turkey in Asia, est.1,626,869	101 C 2	Buauoti, Mongolia	107 F 1	Biekenburg, Germany	74 J 2	Buda, Ill., 990.	20 F 3
Bruasclaa (Sp.), Belgium (see Brussels)	84 D 7	Bu Arna, Algeria	111 G 3	Biekenburg, Germany	74 J 2	Buda, Neb.	29 E 3
Bruawitz Islands, Arctic Region	3 J 1	Buassa, Africa	111 C 6	Biekenburg, Germany	74 J 2	Buda, Tex., a200.	46 K 7
Bruah, Col., 112.	53 L 2	Buassa, Kongo Free State	112 L 12	Biekenburg, Germany	74 J 2	Buda Oasis, Africa	111 G 4
Bruahart, Ky., a100.	40 K 3	Buhah, Africa	111 C 8	Biekenburg, Germany	74 J 2	Budapest (capital), Hungary.	89 L 4
Bruah Cr., Cal.	53 C 3	Buhajjida (tribe), Africa	110 K 8	Biekenburg, Germany	74 J 2	Budapest, Hungary (local map of)	89 P 8
Bruah Cr., Ind. Ty.	48 L 1	Bubaas, Africa	110 R 8	Biekenburg, Germany	74 J 2	Budapest, Hungary (on travel map)	74 O 5
Bruah Cr., Ind. Ty.	48 L 5	Bubblo, Italy	93 D 5	Biekenburg, Germany	74 J 2	Budariaakala, Central Asia	96 K 5
Bruah Cr., O.	18 D 7	Bubendorf (Basel), Switzerland, '88, 1,208	91 F 2	Biekenburg, Germany	74 J 2	Budano, British India, '91, 35,372	104 G 6
Bruahcreek, Ala.	42 B 5	Bubendorf (Bern), Switzerland (see Boncourt)	91 C 2	Biekenburg, Germany	74 J 2	Budbrook, England	77 A 1
Bruahcreek, Cal., a150.	56 D 3	Bubenball, England	77 B 1	Biekenburg, Germany	74 J 2	Budd, Ill.	20 H 3
Bruah Creek, Mo.	31 G 9	Bublaa Island, Turkey in Asia	102 L 3	Biekenburg, Germany	74 J 2	Buddenville, S. C.	37 F 6
Bruahereck, N. C.	36 K 3	Bu Birnos, Africa	111 F 4	Biekenburg, Germany	74 J 2	Budderdin, British India	105 P 13
Bruah Creek Sta., In.	28 K 2	Bubnitz, Germany (on travel map)	74 N 2	Biekenburg, Germany	74 J 2	Buddera, Germany	87 D 34
Bruahhill, Ind. Ty.	48 L 4	Bubu (river), Africa	112 P 12	Biekenburg, Germany	74 J 2	Buddlake, N. J., a200.	14 F 2
Bruah Mt., Va.	34 C 6	Buhye River, Africa	113 K 1	Biekenburg, Germany	74 J 2	Budd Land, Antarctic Region.	2 H 9
Bruahston, N. Y., 598.	12 O 2	Bucana, Porto Rico	.68 1/2 D 4	Biekenburg, Germany	74 J 2	Budden Ness (point), Scotland.	78 L 7
Bruah Valley, Pa., a200.	16 D 5	Bucanaa, Rio (river), Porto Rico	.68 1/2 D 4	Biekenburg, Germany	74 J 2	Budds Creek, Md.	33 J 5
Bruahy, Ia., a100.	28 F 3	Bucaramaga, Colombia, '86, a20,000.	70 C 2	Biekenburg, Germany	74 J 2	Budda L., N. J.	14 E 2
Bruahy, Ky.	40 E 6	Bucua Island, Philippine Is-lands	118 F 8	Biekenburg, Germany	74 J 2	Buddtown, N. J., a225.	14 F 6
Bruahyereck, S. C.	37 C 2	Bucancancer Archipelago, Australia	115 O 7	Biekenburg, Germany	74 J 2	Bude, England	75 C 12
Bruahyereck, Tex.	46 M 6	Bucari, Hungary, '90, 1,950.	90 K 13	Biekenburg, Germany	74 J 2	Bude Bay, England	75 C 12
Bruahyfork, Ill.	21 J 6	Buccheri, Italy	94 M 14	Biekenburg, Germany	74 J 2	Budel, Netherlands, commune, '94, est.2,259	84 G 6
Bruahy Mt., Va.	34 B 6	Buccheri, Italy	94 M 14	Biekenburg, Germany	74 J 2	Buder Aaken, Persia.	103 H 3
Bruahy Mts., N. C.	36 G 2	Bucclanico, Italy	94 Q 10	Biekenburg, Germany	74 J 2	Buderich, Switzerland (see Pery)	91 D 3
Bruaa, Germany	87 E 26	Bucclanico, Italy	94 Q 10	Biekenburg, Germany	74 J 2	Budecehl, Rumania	98 J 4
Brussella, Mo.	30 L 6	Bucclanico, Italy	94 Q 10	Biekenburg, Germany	74 J 2		
Brussels (capital), Belgium, '90, 176,138	84 D 7	Bucclanico, Italy	94 S 13	Biekenburg, Germany	74 J 2		

Table with 3 columns: Location Name, Coordinates, and Page Number. Includes entries for Budesheim, Bundelkhand, and various geographical locations like Buffalo, Bulgaria, and Bulwer.

Bunder Dilam, Persia	103 D 5	Burdette, Md., a100	33 H 3	Burke (Co.), Ga., 28,501	38 G 5	Burneyville, Ind. Ty.	48 H 7
Bunder Fluk, Africa	110 T 7	Burdette, S. Dak.	27 F 2	Burke, Idaho, a500	50 D 2	Burnham, Conn.	10 E 2
Bunder Gazem, Africa	110 T 8	Burdick, Kan.	32 F 3	Burke, N. Y., a300	12 O 2	Burnham (Buckingham), Eng-land	77 E 4
Bunder Gez, Persia, a1,200	103 E 2	Burdickville, Mich.	23 J 8	Burke (Co.), N. C., 14,939	36 F 3	Burnham (Essex), England	77 L 4
Bunder Gori, Africa	110 T 8	Burdia, Me.	6 D 5	Burke, S. C., a300	37 H 3	Burnham (Kent), England	77 K 5
Bunder Jedd, Africa	110 S 8	Burdur, Turkey to Asia, a15,000	101 D 4	Burke, Tex., a100	46 N 6	Burnham, Me., town, 846	6 E 6
Bunder Muraya, Africa	110 T 7	Burdur, Lake, Turkey to Asia	101 D 4	Burke, Vt., town, 1,198	7 F 4	Burnham, Mich.	23 J 8
Bunder Ziahdch, Africa	110 T 7	Burdzheni, Rumania	98 J 1	Burke, Wis.	24 H 8	Burnham, Mo.	31 J 11
Bundi, Africa	111 J 7	Burdwan, British India, '91, 34,477	104 L 8	Burke-Channel, British Columbia	63 E 3	Burnham, Mont.	49 G 1
Bundl, British India, '91, 22,544	104 E 7	Burdwood Bank, Falkland Is-lands, South America	72 E 14	Burkenedahi (tribe), Africa	112 Q 9	Burnham Deepdale, England	76 N 7
Bundick, La.	45 C 5	Bure, River, England	76 P 7	Burkenejl, Africa	112 Q 10	Burnham, Me.	6 D 6
Bundicks Cr., La.	45 C 5	Bure, France	82 K 5	Burke River, Australia	115 G 4	Burhams, N. Y., a175	13 D 7
Bundicks Sta., La.	45 C 5	Bureau, Ill., 363	20 G 3	Burkersdorf, Germany	87 L 23	Burnham Westgate, England	76 O 7
Bundorn, Ireland, '91, 764	79 E 3	Bureau (Co.), Ill., 35,014	20 F 3	Burkes Garden, Va., a965	34 A 6	Burning Buttes, Mont.	49 M 2
Bundy Crossing, N. Y., a150	13 K 5	Bureau Cr., Ill.	20 G 2	Burkea Grave, Australia	115 G 5	Burning Mt., Col.	53 C 3
Bundyshurg, O., a325	17 J 2	Bureau Jc., Ill. (see Bureau)	20 G 3	Burkea Sta., Va.	34 J 3	Burning Springs, W. Va., 542	35 D 2
Bune, Africa	111 J 7	Bureba, La (district), Spain	83 J 2	Burkesville (c.h.), Ky., a950	40 F 7	Burnips Corner, Mich., a150	23 K 12
Bunessau, Scotland	78 D 7	Burebr, Palestine	102 B 9	Burket, Ind., a350	19 E 2	Burnjird, Persia, a16,500	103 C 4
Bunga, Kongo Free State	112 L 10	Bureln, Cabo de (cape), Spain	83 F 1	Burketown, Australia, '91, 104; '96, a220	115 F 3	Burnley, England, '91, 87,058	76 H 5
Bungai, Sarawak	116 D 4	Buren, Germany, '95, 2,236	85 J 8	Burketown, Va., a100	34 E 4	Burnloys, Va.	34 G 4
Bungay, England	76 P 8	Buren, Netherlands, commune, '94, est.1,815	84 F 5	Burketts, Ga.	38 D 6	Burnmouth, Scotland (see Ross and Buramouth)	78 N 8
Bungay Reservoir, Mass.	9 C 4	Buren, Switzerland, '88, 1,332	91 E 3	Burkettville, O., a300	17 A 4	Burns, Cal.	53 B 7
Bungers, W. Va.	35 E 5	Bures, France	82 C 1	Burkeville, Tex., a300	46 O 6	Burns, Ia.	28 D 3
Bunker Hill, Ill., 1,260	21 F 7	Bu Resma (well), Africa	111 H 3	Burkeville, Va., 404	34 G 6	Burns, Kan., a250	32 F 3
Bunkerhill, Ind., 538	19 D 3	Bureya (river), Siberia	100 Q 4	Burkha, Mount, Siberia	107 O 1	Burns, Miss.	43 E 6
Bunkerhill, Kan., a.c.'95, 139	32 D 3	Burfell (Mt.), Iceland	88 P 2	Burkha-buddha (Mt.), Tibet	107 F 3	Burns, N. Y., a100	13 G 7
Bunker Hill, Mass.	8 D 6	Burford, England	77 A 3	Burkhardt, Wia., a10	24 A 4	Burns, Okla.	48 D 4
Bunkerhill, Mich., a125	23 N 13	Burford, Ontario	60 E 4	Burkittville, Md., 273	33 G 2	Burns (c.h.), Oreg., 264	52 F 3
Bunkerhill, Mo.	30 J 4	Burfordville, Mo., a100	31 N 10	Burkley, Ky.	40 B 2	Burus, Tenn., a200	41 G 2
Bunkerhill, Va.	34 E 6	Burg, El, Egypt	110 S 3	Burkmere, S. Dak.	27 E 1	Burus, Tex.	46 K 4
Bunkerhill, W. Va., a350	35 K 2	Burg (an-der-Ihle), Germany, '95, 19,400	85 H 14	Burkplace, Lu.	45 D 2	Burna, Wis.	24 E 7
Bunker Hill Peak, Nev.	54 F 3	Burg (-in-der-Lausitz), Germany	85 J 19	Burks Falls, Ontario	60 F 2	Burns City, Ind.	19 C 7
Bunkers Neck, Me.	6 H 9	Burg (-oo-Fehmarn), Germany, '95, 2,885	85 D 13	Burksville, Ill., a200	21 E 9	Burnside, Conn., a500	10 E 2
Bunkerville, Nev., a300	54 H 6	Burgh, (-in-der-Lausitz), Germany, '95, 2,885	85 D 13	Burksville, Ala., a200	42 D 6	Burnside, Dutch Guiana	71 F 2
Bunkle, La., 299	45 E 5	Burg, Netherlands	84 E 2	Burleigh, Me.	6 G 3	Burnside, Fla.	39 K 6
Bungkwia, Cape, French Indo-China	106 H 6	Bur Gandak River, British In-dia (see Little Gandak)	104 K 6	Burleigh (Co.), N. Dak., 4,247	26 D 3	Burnside, Ill., a300	20 C 5
Bungo (river), Africa	112 M 14	Burgao, Cayo (Island), Cuba	68 F 3	Burleigh, Ontario	60 G 3	Burnside, Ia., a100	28 E 3
Bungo (old province), Japan	108 E 7	Burghar, British India	104 J 8	Burleigh Sta., N. Dak.	26 D 3	Burnside, Ky., a700	40 G 6
Bungo Channel, Japan	108 F 7	Burgate, England	77 M 1	Burleson, Ala., a100	42 B 2	Burnside, La., a100	45 H 6
Bungwe, Africa	112 P 15	Burgau, Austria	90 N 9	Burleson, Tex., a250	46 K 5	Burnside, Mich., a125	23 P 11
Bunghul, British India	104 M 3	Burgau, Germany	86 Q 11	Burleson (Co.), Tex., 13,001	46 L 7	Burnside, N. Y.	11 O 9
Bunl, The (peninsula), British India	104 B 8	Burgaw (c.h.), N. C., 366	36 O 5	Burlingame, Cal., a150	56 J 3	Burnside, Pa., 292	16 E 5
Bunif, Hungary	89 G 7	Burgardorf, Germany, '95, 3,665	85 H 11	Burlingame, Kan., s.c.'95, 1,513	32 G 3	Burnside, S. Dak.	27 F 3
Bu-ni-to (Islands), Japan (see Bonin)	108 P 7	Burgarduf, Switzerland, '88, 6,847	91 E 3	Burlingame, Pa.	15 J 4	Burns Jc., Col.	53 J 3
Bunje, Mount, Africa	112 J 11	Burgdux, Polnt, Haiti	68 E 5	Burlingham, N. Y., a300	11 O 8	Burra Lake, British Columbia	63 C 3
Bunje Falls, Africa	112 K 11	Burgen, Tenn.	41 J 3	Burlingham, O., a200	18 F 6	Burastowa, Ontario	60 J 2
Bu-Njem, Africa	110 K 3	Burgen, Austria	23 L 7	Burlington (c.h.), Col., 146	53 O 4	Burnsville, Ala., a125	42 D 6
Bunji, British India	104 E 2	Burgess, Mich.	43 E 2	Burlington, Conn., town, 1,302	10 C 2	Burnville, Ind.	19 E 6
Bunmahon, Ireland	79 G 7	Burgess, Miss.	31 C 9	Burlington, Fla.	39 L 3	Burnsville, Miss., a300	43 H 1
Bunneh, Fla.	39 O 4	Burgess, Mo.	36 R 2	Burlington, Ill., a125	20 H 1	Burnsville (c.h.), N. C., a200	36 E 3
Bunna Bluff, Tex.	46 O 7	Burgess, N. C.	36 R 2	Burlington, Ind., a575	19 D 4	Burnsville, Va.	34 D 4
Bunol, Spain	83 M 5	Burgess Store, Va., a100	14 B 5	Burlington (c.h.), Ia., a.c.'95, 25,246	28 L 6	Burnsville, W. Va., a225	35 E 3
Bunola, Pa., 526	16 C 6	Burgetstown, Pa., 929	16 B 0	Burlington (c.h.), Kan., a.c.'95, 2,322	32 G 3	Burnt Bluff, Mich.	22 H 6
Bunowen River, Ireland	79 E 5	Burgetstown, Pa., 929	16 B 0	Burlington (c.h.), Ky., a125	40 G 2	Burnt Cable Pt., Mich.	23 Q 9
Bunratty, Ireland	79 D 6	Burghal, Ind. Ty.	48 N 4	Burlington, Me., town, 400	6 G 5	Burnt Cabins, Pa., a150	16 G 6
Bunshy Island, British Colum-bia	63 E 4	Burghas, Eastern Rumelia (see Bourgas)	88 K 6	Burlington, Mass., town, a.c.'95, 574	9 D 2	Burnt Church, New Brunswick	62 D 2
Bunshoben, Netherlands, com-mune, '94, est.2,593	84 F 4	Burghausen, Germany	86 Q 16	Burlington, Mich., a200	9 D 2	Burnt Corn, Ala.	42 C 7
Bunseo Peak, Wyo.	50 N 2	Burghelere, England	77 B 5	Burlington, Mich., 304	23 L 13	Burntfork, Wyo., a125	50 J 8
Bunual Ferry, Africa	112 R 9	Burghell (village), Scotland	78 J 4	Burlington, Mo.	30 H 7	Burnthills, N. Y., a200	12 P 6
Buntingsford, England	77 G 3	Burghersdorp, Cape Colony, '91, 1,794	113 G 6	Burlington, Mont., 344	49 D 3	Burnthouse, W. Va.	35 E 2
Buntyd, Tenn., a250	41 B 4	Burghfield, England	77 C 5	Burlington, N. J., city, a.c.'95, 7,844	14 E 5	Burat I, Mich.	22 O 5
Bunyan, Tex.	46 J 5	Burgh Head, Scotland	78 M 1	Burlington (Co.), N. J., a.c.'95, 50,117	14 E 6	Buratisland (town), Scotland, '91, 4,993	78 K 7
Bunyan, Wis.	24 B 4	Burghill, England	75 G 9	Burlington, N. Y., a200	12 M 6	Buratt Lake, Canada	63 G 3
Bunzlau, Alt, Austria	90 J 3	Burghill, O., a400	17 J 2	Burlington, N. C., 1,716	36 L 2	Buratt Lake, Ontario	69 G 2
Bunzlau, Germany, '95, 13,871	87 K 22	Burgia, Ky., 303	40 G 5	Burlington, N. Dak.	26 C 1	Buratt Lakes, Quebec	61 H 1
Buochs, Switzerland	91 H 4	Burgh in the Marsh, England	76 N 6	Burlington, O., a325	18 E 8	Buratt Mills, Md.	33 J 3
Buola, Africa	112 R 10	Burghy House, England	76 M 7	Burlington, Ontario, '91, 1,335	60 F 4	Buratt Mills, Miss.	43 H 1
Bur, Mount, Siberia	100 N 2	Burgho, Africa	111 G 8	Burlington, Pa., 166	15 J 3	Buratt Mt., Alaska (see Redoubt Volcano)	58 O 6
Buravaovo, Russia	96 L 4	Burgho, Africa	111 G 8	Burlington, Prince Edward Is-land	62 F 3	Buratt Point, Little, Canada	63 H 1
Bural, British India	104 M 2	Burghlen, Switzerland	91 K 2	Burlington (c.h.), Vt., city, '90, 14,590; '97, a200,000	7 B 5	Buratt Prairie, Ill., a250	21 J 9
Buram, Jehel el (Mt.), Africa	110 O 8	Burghlen, Switzerland	91 K 2	Burlington, Wash., a175	51 C 1	Buratt River (place), Ontario	60 G 3
Burano, Italy	93 M 4	Burghlen, Switzerland	91 K 2	Burlington, W. Va., a300	35 H 2	Buratt R., Oreg.	52 H 2
Bur Aoot (Mt.), Africa	110 T 8	Burghod, Germany	86 O 15	Burlington, Wis., a.c.'95, 2,428	24 K 9	Buratt Ranch, Cal.	56 B 2
Bur Abue (Mt.), Africa	110 S 8	Burghod, Germany	86 O 15	Burlington, Wis., a.c.'95, 2,428	24 K 9	Buratt Side L, Minn.	25 E 2
Burao, Africa	110 S 8	Burghod, Germany	86 O 15	Burlington, Wis., a.c.'95, 2,428	24 K 9	Burattwood, Kan.	32 A 2
Buras, Ky.	40 D 5	Burghod, Germany	86 O 15	Burlington, Wis., a.c.'95, 2,428	24 K 9	Burawood, Pa., a300	15 L 3
Buras, La., a250	45 K 8	Burghod, Germany	86 O 15	Burlington, Wis., a.c.'95, 2,428	24 K 9	Burawood Lake, Canada	63 L 3
Burau, Milou.	25 A 3	Burghod, Germany	86 O 15	Burlington, Wis., a.c.'95, 2,428	24 K 9	Burawood River, Canada	63 M 2
Burbach, Germany	86 L 6	Burghod, Germany	86 O 15	Burlington, Wis., a.c.'95, 2,428	24 K 9	Burawupur, British India	104 M 4
Burbach, Malstatt, Germany, '95, 23,675	86 O 4	Burghod, Germany	86 O 15	Burlington, Wis., a.c.'95, 2,428	24 K 9	Buron, Switzerland, '88, 516	91 G 3
Burbage, England	77 A 5	Burghod, Germany	86 O 15	Burlington, Wis., a.c.'95, 2,428	24 K 9	Burr, Minn.	25 A 5
Burbank, Cal., a225	57 G 8	Burghod, Germany	86 O 15	Burlington, Wis., a.c.'95, 2,428	24 K 9	Burr, Neb., a200	29 H 3
Burbank, Neb.	29 A 1	Burghod, Germany	86 O 15	Burlington, Wis., a.c.'95, 2,428	24 K 9	Burra, Puerto de la, Mexico	64 H 3
Burbank, O., 331	17 F 2	Burghod, Germany	86 O 15	Burlington, Wis., a.c.'95, 2,428	24 K 9	Burra, East (Island), Scotland, '91, 207	78 M 3
Burbank, S. Dak.	27 H 4	Burghod, Germany	86 O 15	Burlington, Wis., a.c.'95, 2,428	24 K 9	Burra, West (Island), Scotland, '91, 488	78 M 3
Burbank, Tenn.	41 R 2	Burghod, Germany	86 O 15	Burlington, Wis., a.c.'95, 2,428	24 K 9	Burrachur (river), British India	104 L 7
Burbank, Utah	54 J 4	Burghod, Germany	86 O 15	Burlington, Wis., a.c.'95, 2,428	24 K 9	Burra Fjord, Scotland	78 N 1
Burbuse Cr., Mo.	31 J 8	Burghod, Germany	86 O 15	Burlington, Wis., a.c.'95, 2,428	24 K 9	Burras, Mexico	64 D 3
Burbo Bank, England	76 L 3	Burghod, Germany	86 O 15	Burlington, Wis., a.c.'95, 2,428	24 K 9	Burraoee, Scotland	78 N 2
Burbon, Ile (French), Africa (see Réunion)	109 L 7	Burghod, Germany	86 O 15	Burlington, Wis., a.c.'95, 2,428	24 K 9	Burray (Island), Scotland, '91, 681	78 L 2
Burch, S. Dak.	27 G 1	Burghod, Germany	86 O 15	Burlington, Wis., a.c.'95, 2,428	24 K 9	Burr Elias, Turkey to Asia	102 D 4
Burch, W. Va.	35 B 5	Burghod, Germany	86 O 15	Burlington, Wis., a.c.'95, 2,428	24 K 9	Burress, Neb.	29 G 3
Burcham, Cal.	57 H 8	Burghod, Germany	86 O 15	Burlington, Wis., a.c.'95, 2,428	24 K 9	Burr Ferry, La.	45 B 4
Burcham Mills, Ala. a125	42 E 1	Burghod, Germany	86 O 15	Burlington, Wis., a.c.'95, 2,428	24 K 9	Burriana, Spain, '87, 10,237	83 N 5
Burchard, Minn.	25 B 5	Burghod, Germany	86 O 15	Burlington, Wis., a.c.'95, 2,428	24 K 9	Burro, Tex.	46 H 9
Burchard, Neb., 201	29 H 3	Burghod, Germany	86 O 15	Burlington, Wis., a.c.'95, 2,428	24 K 9	Burroak, Ind.	19 D 2
Burchathang, British India	104 G 2	Burghod, Germany	86 O 15	Burlington, Wis., a.c.'95, 2,428	24 K 9	Burroak, Ia., a350	28 K 1
Burchinal, Ia., a100	28 C 1	Burghod, Germany	86 O 15	Burlington, Wis., a.c.'95, 2,428	24 K 9	Burroak, Kan., a.c.'95, 595	32 D 2
Burdall, Bokhara	103 L 1	Burghod, Germany	86 O 15	Burlington, Wis., a.c.'95, 2,428	24 K 9	Burroak, Mich., 687	23 L 14
Bur Dnio (Mt.), Africa	110 T 8	Burghod, Germany	86 O 15	Burlington, Wis., a.c.'95, 2,428	24 K 9	Burroak, Mo.	30 L 6
Burdan, Egypt	110 O 3	Burghod, Germany	86 O 15	Burlington, Wis., a.c.'95, 2,428	24 K 9	Burro Mt., Col.	53 C 3
Burdakin River, Australia	115 H 3	Burghod, Germany	86 O 15	Burlington, Wis., a.c.'95, 2,428	24 K 9	Burros, Isla (Island), Mexico	65 J 2
Burdella, Cal.	56 C 4	Burghod, Germany	86 O 15	Burlington, Wis., a.c.'95, 2,428	24 K 9	Burrough, Cal.	57 F 6
Burden, Egypt	110 S 4	Burghod, Germany	86 O 15	Burlington, Wis., a.c.'95, 2,428	24 K 9	Burrough Green, England	77 J 2
Burden, Kan., a.c.'95, 480	32 F 4	Burghod, Germany	86 O 15	Burlington, Wis., a.c.'95, 2,428	24 K 9	Burroughs, Ga., a150	38 J 8
Burden, N. Y., a300	12 P 7	Burghod, Germany	86 O 15	Burlington, Wis., a.c.'95, 2,428	24 K 9	Burrow Head, Scotland	78 G 10
Burdett, Col.	53 N 2	Burghod, Germany	86 O 15	Burlington, Wis., a.c.'95, 2,428	24 K 9	Burrows, Ind., a125	19 C 3
Burdett, Kan., a200	32 C 3	Burghod, Germany	86 O 15	Burlington, Wis., a.c.'95, 2,428	24 K 9	Burrows, Pa.	16 E 3
Burdett, Miss.	43 C 4	Burghod, Germany	86 O 15	Burlington, Wis., a.c.'95, 2,428	24 K 9	Burrowville, Va.	34 J 6
Burdett, Mo.	31 D 8	Burghod, Germany	86 O 15	Burlington, Wis., a.c.'95, 2,428	24 K 9	Burrs Mills, N. Y., a150	12 L 4
Burdett, N. Y., a400	13 J 7	Burghod, Germany	86 O 15	Burlington, Wis., a.c.'95, 2,428	24 K 9	Burrsville, Md., a100	33 M 4
Burdett, W. Va.	35 C 4	Burghod, Germany	86 O 15	Burlington, Wis., a.c.'95, 2,428	24 K 9	Burrsville, N. J., a300	14 H 5
Burdette, Ia.	28 G 2	Burghod, Germany	86 O 15	Burlington, Wis., a.c.'95, 2,428	24 K 9	Burrtton, Kan., a.c.'95, 681	32 F 3

Burrville, Conn., a150	10 C 2	Bushman River, Cape Colony	113 H 7	Butler (Co.), Mo., 10,164	31 M 11	Buyalyk, Russia	07 H 8
Burrville, Utah	54 K 4	Bushmans Nek (Mt.), Natal	113 J 5	Butler (c.h.), Mo., 2,812	31 D 8	Buyck, Ala.	42 E 5
Burscheid, Germany, '95, 6,611	86 K 5	Bushman (tribe), Africa	112 M 15	Butler, Neb.	29 F 3	Buyukdere, Turkey in Europe	98 E 1
Burschville, Minn.	25 D 4	Bushman, Kalaharl- (tribe), Africa	112 M 16	Butler (Co.), Neb., 15,454	29 G 2	Buyun, Persia	103 D 3
Burseough, England	76 N 2	Bushmills, Ireland, '91, 1,072	79 J 1	Butler, N. J., 5,775	14 G 1	Buzabadi, Persia	103 D 4
Bursenb, Kismut, British India	194 M 3	Bush Negroes (Indian tribe), Dutch Guiana	71 F 3	Butler, O., a300	17 F 3	Buzachi Peninsula, Central Asia	100 H 4
Burslem, England, '91, 30,826	76 H 6	Bushnell Fla., a175	39 M 5	Butler (Co.), Pa., 55,339	16 C 5	Buzancals, France	80 G 6
Burson, Cal.	56 F 4	Bushnell, Ill., 2,314	20 D 4	'97, a10,000	16 C 5	Buzaney, France	82 K 2
Bursonville, Pa., a200	15 M 5	Bushnell, Mo.	31 D 10	Butler, S. C., a250	37 E 3	Buzawe (tribe), Africa	111 J 6
Burstall, England	77 M 2	Bushnell, Neb.	29 A 2	Butler, S. Dak.	27 G 1	Buzela, Turkey in Asia	101 L 6
Burstedd, Great, England	77 J 4	Bushnell, O., a125	17 J 1	Butler, Tenn., a200	41 R 2	Buzelmah, Africa	110 M 4
Burstow, England	77 G 6	Bushnell, S. Dak., a125	27 H 2	Butler, W. Va.	35 B 3	Buzen (old province), Japan	108 J 3
Burt, Ind. Ty.	45 G 5	Bushnell Basin, N. Y., a175	13 H 5	Butler, Wis., a150	24 K 8	Buzeo, Rumealia, est.17,307	98 J 8
Burt, Ia., s.c.'95, 343	28 E 1	Bushnellville, N. Y., a150	11 R 8	Butler Center, Ia., a250	28 H 2	Buzeo (river), Rumealia	98 K 3
Burt, Mich., a175	23 O 11	Bushong, O., a125	17 B 2	Butler Center, N. Y., a200	13 J 5	Buzlás, Hungary	89 N 6
Burt (Co.), Neb., 11,069	29 H 1	Bush R. Md.	33 L 2	Butlers I., Vt.	7 B 3	Buzin, Persia	103 J 7
Burtlake, Mich.	23 M 7	Bushrod, Ind.	19 B 7	Butlers Marston, England	77 B 2	Buznabad, Persia	103 H 4
Burtnek, Russia	97 F 3	Bushrubi, Persia, a4,000	103 G 4	Butlersville, Ireland	79 D 8	Buzos's Grave, Australia	115 C 4
Burton, Ga.	38 D 2	Bushton, Ill., a100	21 J 6	Butterville, O., 125	18 B 6	Buzuk Dagh (Mt.), Turkey in Asia	101 F 3
Burton, Ill.	19 C 6	Bushton, Kan., a150	32 D 3	Buttm, Wady el, Turkey in Asia	102 D 7	Buzuluk, Russia, est.13,606	96 K 5
Burton, Ind.	19 D 7	Bushwick Jc., N. Y.	11 R 14	Butma Dagh (Mt.), Turkey in Asia	101 K 4	Buzuy, France	82 M 2
Burton, Ind.	19 D 7	Bushwick Sta., N. Y.	11 Q 14	Butong, Po (island), Siam	106 D 11	Buzuy, France	82 M 2
Burton, Mich., a100	23 N 11	Bushybead Sta., Ind. Ty.	48 M 2	Buton Island, Dutch East India	116 F 6	Buzyard Cr., Col.	53 C 4
Burton, Mo., a150	30 G 6	Bushy Park, London, England	75 L 15	Buton Strait, Dutch East India	116 F 6	Buzzards Bay, Mass., village, s.c.'95, 251	9 F 6
Burton, Mont.	49 D 2	Busi (island), Austria	89 G 9	Bitow, Germany, '95, 5,371	87 D 25	Bwch Mawr (Mt.), Wales	76 D 6
Burton, O., 633	17 I 2	Busi, British India, '91, 13,810	104 E 4	Bitow, Germany (on travel map)	74 N 1	Byam Martin Channel, Arctic Region	3 F 8
Burton, Okla.	48 H 1	Busi (tribe), Liberia	111 D 9	Butre, Russia	97 K 5	Byam Martin Channel, Canada	59 J 1
Burton, Tenn.	41 K 2	Busigny, France (on travel map)	74 F 3	Butriato, Turkey in Europe	98 C 9	Byam Martin Island, Arctic Region	3 F 8
Burton, Tex., 384	46 L 7	Busina, Turkey in Asia	101 G 4	Butsakiak Mountain, Greece	99 E 2	Byam Martin Island, Canada	59 K 2
Burton, W. Va., a275	35 F 1	Businsburg, O., a200	18 J 5	Butslaf, Russia	97 F 4	Byam Martin Island, Low Archipelago (see Ahunul)	117 N 9
Burton, Wis.	24 E 9	Busios, Island, Brazil	71 J 8	Butsuma, Africa	112 Q 11	Byans, France	82 M 6
Burton and Speke (explorers' route), Africa	109 J 5	Busios Anchorage, Brazil	71 J 8	Butsura, British India	104 K 6	Bybee, Va.	34 G 5
Burton City, O., a275	17 G 3	Busiris, Egypt (see Abusir)	110 O 3	Butswille, Switzerland, '88, 803	91 K 1	Bydgoszcz, Germany (see Bromberg)	87 F 26
Burton in Kendal, England	76 G 4	Busk, Austria, '90, 6,347	89 Q 2	Butte (Co.), Cal., 17,939	56 D 3	Bydron, Neu, Austria (see Neubischow)	90 L 3
Burton-on-the-Water, England	75 J 10	Busk, Col.	53 F 4	Butte (c.h.), Mont., '90, 10,723; '97, a25,000	49 D 4	Byelski Island, Arctic Region	3 F 2
Burtous, Miss.	43 H 1	Buskudr (amt), Norway, '91, 104,769	95 F 6	Butte (c.h.), Neb., a700	29 F 1	Byelkha, Mount, Siberia	100 L 4
Burton Sta., O., a100	17 H 2	Buskirk Bridge, N. Y., a500	12 Q 6	Butte, Okla.	48 S 3	Byer, O., a225	18 E 6
Burtonsville, N. Y., a150	12 O 6	Buskirk Sta., N. Y.	12 Q 6	Butte, S. Dak.	27 A 2	Byers, Col.	53 K 3
Burton-upon-Trent, England, '91, 46,047	76 J 7	Buskit Batu, Sumatra	116 B 4	Butte (Co.), S. Dak., s.c.'95, 1,575	27 A 2	Byers, Kan.	32 B 4
Burtonville, Ky., a150	40 J 4	Busk Tunnel, Col.	53 E 4	Butte City, Cal., a275	56 D 3	Byers Mt., Col.	53 F 3
Burtoak, England	76 C 3	Busmadri, Turkey in Europe	98 B 8	Butte Cr., Cal.	56 C 3	Byers Sta., Pa.	15 L 6
Burtrask, Sweden	95 M 4	Buso, Porto, Italy	93 O 3	Butte Cr., Oreg.	52 E 2	Byerstown, Australia	115 G 3
Burtrum, Minn., a200	25 C 4	Busovača, Bosnia	89 J 7	Butte Cr., Oreg.	52 E 2	Byersville, N. Y., a150	13 G 6
Burtscheid, Germany, '95, 15,856	86 L 3	Busra, Turkey in Asia, a18,000	101 M 7	Butte Cr., Oreg.	52 E 2	Byerton, Ill.	21 D 7
Burts L., Mich.	22 M 7	Busra, Old Turkey in Asia (see Zobeir)	101 M 7	Butte des Morts, Wis., a110	24 J 6	Byesville, O., 789	17 G 4
Burtts, Mass.	9 D 2	Busra (vilayet), Turkey in Asia, a200,000	101 M 7	Buttelstedt, Germany	86 K 13	Byfield, England	77 B 2
Burtville, Pa., a100	16 F 3	Busrak, Turkey in Asia	102 E 6	Butte Meadows, Cal.	56 D 2	Byfield, Mass., village, s.c.'95, 192	9 E 1
Burtville, Wis.	24 D 3	Busr-el-Hariri, Turkey in Asia	102 E 6	Butte Mts., Cal.	57 H 5	Byfeda, Sweden	95 M 4
Buru Island, Moleuca Is. (see Bouru Island)	116 G 5	Bussang, Africa (see Roussa)	111 G 8	Butte Range, Nev.	54 G 3	Bygdinsjö (lake), Norway	95 F 6
Burudj, Persia	103 C 4	Bussang (native state), Africa (see Borgu)	111 G 8	Butter Cr., Oreg.	52 F 1	Byland, Norway	55 E 7
Burukaa, Siberia	100 Q 3	Russang, France	80 M 5	Buttercup, Pa.	16 B 5	Byrara, England	77 G 2
Burum (tribe), Africa	110 P 8	Russe, Siberia	100 Q 4	Butterfield, Minn., a.c.'95, 153	25 C 6	Byrhalla, Mies, a525	43 E 1
Burun, Kara (cape), Eastern Rumealia	98 L 6	Russelton, Australia, a400	115 A 6	Butterfield, Mo., a100	31 E 11	Byrhalla, O., a275	17 D 4
Burun, Kara (cape), Turkey in Asia	98 G 1	Bussera (river), Kongo Free State	112 M 11	Butterfield, N. Y.	12 L 3	Byrkhof, Nova, Russia	97 G 5
Burun, Kara (cape), Turkey in Asia	101 B 3	Büsserach, Switzerland, '88, 621	91 E 2	Butterfly, Neb.	29 G 2	Byrkhof, Staro, Russia	97 G 5
Burungwe, Africa	112 Q 12	Bussito, Italy, '81, 1,882	93 H 5	Butterly, Tenn.	41 Q 2	Byrke, Norway	95 E 7
Burwalla, British India	104 E 5	Bussey, Ia., a350	28 H 5	Buttermere (lake), England	76 F 3	Byrlot Island, Arctic Region	3 G 9
Burwash, England	75 N 12	Bussyville, Ky., a100	40 L 4	Buttermilk Bay, Mass.	0 F 5	Byrlot Island, Canada	59 P 2
Burwell, Ala.	42 E 5	Bussière, La, France	82 F 5	Buttermilk Channel, N. Y.	11 P 14	Byrlot Inlet (placc), Ontario	60 E 2
Burwell, England	77 J 1	Bussigny, Switzerland	91 B 5	Buttermill, Mich., a225	23 L 11	Byrum, Ala.	42 E 3
Burwell, Ga.	38 A 4	Bussiere, Switzerland	91 B 5	Butternut, Wis., a450	24 E 2	Byrum, Ga.	38 C 2
Burwell (c.h.), Neb., 378	29 E 2	Busso, Africa	110 L 8	Butternut Cr., N. Y.	12 M 7	Byrum, N. C., a125	36 L 3
Burwell, Port, Ontario	60 E 5	Bussolenno, Italy	93 B 4	Butternut Grove, N. Y., a200	12 N 8	Byrum, Tex.	46 L 6
Burwell Fen (low lands), England	77 J 1	Bussorah, Turkey in Asia (see Busra)	101 M 7	Butternut Ridge, New Brunswick	62 D 4	Byrumville, Mo.	30 G 5
Burwick, Okla.	48 H 3	Bussuom, Africa	111 F 7	Buttersville, Mich., a275	23 J 10	Byrum, Miss., a100	43 D 6
Burwick, Scotland	78 L 2	Bussundar, Nepal (see Dulu)	104 H 5	Butterworth, Cape Colony, '91, 242	113 J 7	Byrum, N. J.	14 D 4
Burwood, Australia, a6,200	115 H 2	Russwill, Switzerland	91 E 3	Buttes, Col.	53 J 5	Byramore Reef, British India	105 D 14
Burwood, Tenn.	41 G 3	Bustamante, Mexico	64 J 4	Buttes, Switzerland, '88, 1,007	91 B 4	Byram R., Conn.	10 A 5
Bury, England, '91, 57,206	76 H 5	Bustard Bay, Australia	115 J 4	Butte Valley, Cal., a150	56 D 2	Byrds, S. C.	37 G 5
Bury, Ben (Mt.), Ireland	79 B 4	Bustas, Mexico	65 H 2	Butte Valley, Cal.	57 H 6	Byrdston (c.h.), Tenn., a125	41 L 1
Bury Saint Edmunds, England, '91, 16,630	77 L 2	Busti, N. Y., a500	13 D 7	Butteville, Oreg., a150	52 C 1	Byrdville, Va., a100	34 D 7
Bury Saint Edmunds, England (on travel map)	74 E 2	Busto, Cabo de (cape), Spala	83 F 1	Buttfield, Mount, Australia	115 D 4	Byrneville, Ind., a100	19 D 8
Burz, Kub (Mt.), Persia	103 H 3	Busto Aralzio, Italy, '81, 9,291	93 E 3	Buttflagton, Wales	76 F 7	Byrock, Australia, a370	115 H 6
Burzet, France	81 K 8	Bustuanga, Philippine Islands	118 B 6	Buttsholz, Switzerland, '88, 339	91 G 3	Byronville, Ga.	38 D 7
Busa, Cape, Crete	96 A 4	Bustuanga Island, Philippine Islands	118 C 6	Butto, Peru	70 C 7	Byron, Cape, Australia	115 J 5
Bu Saada, Algeria, '91, 5,448	111 G 2	Busuluk (river), Russia	97 K 7	Butt of Lewis, Scotland	78 D 2	Byron, Cal., a175	56 D 5
Busaco, Portugal	83 D 4	Bisum, Germany	85 D 8	Button Islands, Canada	59 S 4	Byron, Ga., 219	38 D 6
Bushbridge (rock), Brazil	71 K 7	Buta, Africa	112 R 9	Buttons Bay, Canada	63 N 2	Byron, Ill., 698	20 G 1
Bushy, Ga.	38 F 4	Butcha Cr., Miss.	43 F 4	Buttonwoods, Pa., a200	15 I 13	Byron, Me., town, 180	6 B 6
Bushy, Kan.	32 F 4	Butchers Island, British India	105 N 12	Buttonwoods, R. I.	10 K 3	Byron, Mich., 413	23 O 12
Bushy, Miss.	43 D 1	Bute, Island of, Scotland	78 F 8	Butts, Ga.	38 G 6	Byron, Mo., a.c.'95, 332	25 E 5
Bushy, Miss.	43 F 2	Bute, Sound of, Scotland	78 F 8	Butts (Co.), Ga., 10,565	38 D 5	Byron, Mo., a200	31 J 8
Bushy (village), Scotland, '91, 1,913	78 C 2	Bute (county), Scotland, '91, 18,404	78 F 8	Buttsstädt, Germany	86 K 13	Byron, Neb., a150	29 G 3
Busca, Italy, '81, 3,029	93 B 6	Bute, Kyles of (strait), Scotland	78 F 8	Buttsville, Ala.	42 F 5	Byron, N. Y., a300	13 F 5
Busc, Mo.	30 K 5	Butembo (tribe), Kongo Free State	78 F 8	Buttsville, Pa.	16 E 3	Byron, N. Dak.	26 F 1
Buschhof, Germany	86 N 4	Bute, Italy, '81, 5,327	112 O 11	Buttzville, N. J., a.c.'95, 300	14 E 2	Byron, Okla.	48 F 1
Buschhof, Germany	85 F 16	Buteshire (county), Scotland (see Bute)	94 L 3	Buttzville, N. Dak.	26 G 3	Byron, L. S. Dak.	27 F 2
Bushall Fos (waterfall), Denmark	88 A 2	Rutha Buthe, Africa	113 J 5	Ruta, Liberia	111 D 9	Byron, Va.	34 A 6
Busind, Chad (tribe), Africa	111 C 10	Butillo, Pico (Mt.), Philippine Islands	118 C 6	Butun, Philippine Islands	118 F 8	Byron, Wash.	51 F 3
Busind, Kongo Free State	112 L 10	Butin, N. Y.	29 E 1	Butyn-talasteppe, Mongolia	107 H 1	Byron, Wis.	24 K 7
Bu-Sonqun, Algeria	111 G 2	Butkhak Pass, Afghanistan	103 N 3	Butzbach, Germany	86 M 8	Byron Bay, Labrador	59 T 6
Buseendorf, Germany	86 O 3	Butler (Co.), Ala., 21,641	42 D 7	Butzberg, Germany, '90, 5,256	85 E 14	Byron Center, Mich., a300	23 K 12
Bush, Ala.	42 G 7	Butler (c.h.), Ala., a300	42 A 6	Buwacumb, Slam	106 E 7	Byron Center Sta., N. Y.	13 F 5
Bush, Egypt, '82, 7,491	110 O 3	Butler, Ark.	44 N 3	Buxa, British India	104 M 6	Byron Island, Gilbert Is. (see Nukunau)	117 N 6
Bush, Ky.	49 J 6	Butler, Cal.	53 E 1	Buxar, British India, '91, 15,606	104 J 7	Byror Island, Quebec	62 H 2
Bush, River, Ireland	79 J 1	Butler, Col.	44 N 3	Buxhall, England	77 L 2	Byron Sta., Col.	53 O 6
Bushahr, Persia (see Bushra)	103 D 6	Butler, Fla.	39 N 6	Buxton, Tenn.	41 D 3	Byron Sta., N. Y.	13 F 5
Bu-Shalifa, Gulf of Egypt	110 N 3	Butler (c.h.), Ga., 712	38 C 6	Buxton, England, '91, 7,424	76 H 6	Byron Strait, Bismarck Archipelago	116 J 1
Bushberg, Mo., a100	51 M 8	Butler, Ill., 311	21 F 7	Buxton, England (on travel map)	74 D 2	Byrranga Mountains, Siberia	100 M 1
Bushby, England	77 F 4	Butler, Ind., 2,521	19 G 2	Buxton, Kan.	32 F 4	Byrum, Denmark	88 J 2
Bush Hill, Va.	48 B 5	Butler, Ind. Ty., a100	48 L 6	Buxton, Me., town, 2,036	6 B 8	Byseik Elf (river), Sweden	95 M 4
Bushire, Persia, a15,000	103 D 6	Butler, Ia.	28 J 5	Buxton, N. Dak., a225	26 G 2	Bystritz, Austria	90 N 4
Bush Kill, N. Y.	11 Q 8	Butler (Co.), Ia., s.c.'95, 16,968	28 H 2	Buxton, Ontario	60 C 5	Bythlin, Germany	87 H 23
Bush Kill, Pa., a150	15 M 4	Butler (Co.), Kan., a.c.'95, 21,126	32 F 4	Buxton, Oreg.	52 B 1	Bytowa (see Ottawa), Ontario	60 K 2
Bushkun, Persia	103 D 0	Butler (Co.), Ky., 13,956	40 C 6	Buxy, France	80 K 6	Bzin, Russia (on travel map)	97 C 6
Bush L., Neb.	29 C 1	Butler, Mich., a100	23 M 13	Buy, Loch (inlet), Scotland	78 E 7	Bzyb (district), Russia	96 H 7

Cahokia, Ill.	21 E 8	Calabazas, N. C.	36 N 7	Caldwell (Co.), Ky., 13,186	40 A 6	Calicut, British India, '91, 66,-	105 E 14
Cahokia R., Ill.	21 F 8	Calabazas, Cuba, '87, 12,957	68 F 2	Caldwell, Liberia	111 D 9	Callente, Cal.	57 G 7
Cahola, Kan.	32 F 8	Calabozo, Venezuela, '93, 46,000	70 D 2	Caldwell (Co.), La., 5,814	45 E 2	Callente, N. Mex.	55 K 2
Calhore Point, Ireland	79 J 6	Calabria, Italy (see Calabria)	94 U 15	Caldwell (Co.), Mo., 15,152	30 D 5	Callente, Agua, Nicaragua	66 L 7
Calhous, France, '91, 15,369	81 G 8	Calabrie (compartimento), Italy		Caldwell, N. J., a.c. '95, 984	14 G 2	Callere, Africa	111 D 8
Calhous, France (on travel map)	74 E 6	Calabrie (compartimento), Italy		Caldwell (Co.), N. C., 12,298	36 F 3	Callifon, N. J., a575	14 E 3
Calho, Cal., a150	56 B 3	Calabritto, Italy	94 S 13	Caldwell (c.h.), O., '90, 1,248;		Callifornia, Ia.	28 B 4
Calhuapunas, Peru	70 B 5	Calaburra, Punta de (point), Spain		'97, a1,600	18 G 5	Callifornia, Ky., 316	40 H 3
Calhuaga Mts., Cal. (see Santa Monica Mts.)	57 G 8	Calaburra, N. C.	83 H 8	Caldwell, Pa.	15 G 4	Callifornia, Md.	33 K 6
Calhulla, Cal.	57 J 9	Calaburra, Spain, '87, 8,821	79 D 7	Caldwell, S. C.	37 F 3	Callifornia, Gulf of Mexico	64 C 4
Calhulla, Point, Costa Rica	66 N 10	Calabuella, France	81 M 1	Caldwell (c.h.), Tex., 15,769	46 K 8	Callifornia, Lower (territory), Mexico, '90, 31,167	64 A 2
Calbarien, Cuba, '87, 5,106	68 F 2	Calaf, Spain	83 O 3	Caldwell (c.h.), Tex., 1,250	46 L 7	Callifornia, Mich., a200	23 M 14
Calcare, Brazil	70 D 4	Calafiguera, Cabo (cape), Spain	83 P 5	Caldwell, Wis., a200	24 K 9	Callifornia (c.h.), Mo., 1,772	30 G 7
Calcare, Venezuela	70 D 2	Calagurris Nastica, Spain (see Calaburra)	83 K 2	Caldwell Cr., Pa.	16 C 3	Callifornia, Pa., a475	18 B 6
Calceos, Grande (island), Bahama Islands	67 K 4	Calabala, N. C.	36 H 3	Caldwell Institute, N. C.	26 L 2	Callifornia, U., a475	15 L 4
Calceos, North (island), Bahama Islands	67 K 4	Calabarra, Spain, '87, 8,821	87 B 2	Caldwells, N. C.	36 H 1	Callifornia, Pa., 1,024	16 C 6
Calceos, South (island), Bahama Islands	67 K 4	Calabris Bayou, Tex.	43 B 3	Caldwell Sta., N. Y.	12 P 5	Callifornia (State), U. S., '90, 1,208,130	5 B 3
Calceos, West (island), Bahama Islands	67 J 4	Calais, France, '96, 56,940	80 G 2	Caldy Island, Wales	75 C 10	Callifornia (State), U. S. (large scale maps of)	56, 57
Calceos Bank, Bahama Islands	67 J 4	Calais, Pas-de (department), France, '96, 906,249	80 H 2	Cale, Ind. Ty., a375	48 K 7	Callifornia Current, Pacific Ocean	1 K 5
Calceos Islands, Bahama Islands, '91, 1,781	67 K 4	Calais, Pas de (see Strait of Dover)	80 G 1	Caleb, Ore.	52 F 2	Callifornia Sta., O.	18 D 0
Calceos Passage, Bahama Islands	67 J 4	Calais, France (on travel map)	74 F 3	Calebe, Ala., a200	42 F 6	Callhan, S. Dak.	27 G 2
Callar, La, France	81 D 11	Calais, France (on travel map)	74 F 3	Calcedon, Cape Colony, '91, 1,279	113 D 8	Callmore, Point, British India	105 G 14
Callbeach Head, Scotland	78 F 4	Calala, Ga.	38 D 2	Calcedon (district), Cape Colony, '91, 12,192	113 D 8	Callmete, Cuba	68 D 2
Callie Island, Grosse, Haiti	68 B 7	Calais (c.h.), Me., city, '90, 7,290; '97, a9,000	6 J 5	Calcedon Bay, Australia	115 F 2	Callias (Indian tribe), Dutch Guiana	71 F 3
Callie (explorer's route), Africa	109 E 3	Calais, Mont.	49 M 1	Calcedonia, Ala., a175	42 C 7	Callagapatam, British India (see Kalingapatam)	105 K 10
Callion Bay, La.	45 H 8	Calais, O., 135	18 H 5	Calcedonia, Dutch Guiana	71 F 2	Callagasta, Argentina	72 D 10
Callion L., La.	45 H 8	Calais, Vt., town, 1,082	7 E 5	Calcedonia, Ill., 184	20 H 1	Callis, W. Va.	35 E 1
Callion L., La.	45 H 8	Calalan Bank, Guam, Ladrone Is.	117 N 2	Calcedonia, Ia.	28 E 6	Callispell, Wash.	51 H 1
Callmaná, Cuba	68 K 4	Calama, Chile	70 D 8	Calcedonia, Ky.	40 A 7	Callispell L., Wash.	51 H 1
Callmanés, Cuba	68 K 4	Calamar, Colombia	70 C 1	Calcedonia (c.h.), Minn., s.c. '95, 1,045	25 F 6	Callispell Penk, Wash.	51 H 1
Callmilla-Arriba, Porto Rico	68 1/2 E 3	Calamba, Philippine Islands, '87, 8,835	118 K 9	Calcedonia, Miss., a200	43 H 3	Callista, Kan.	32 D 4
Callmitte Island, Great, Haiti	68 B 6	Calamantes (province), Philippine Islands, '87, 19,500	118 B 6	Calcedonia, Mo., a250	31 L 9	Callistoga, Cal., a750	56 C 4
Callmitte (La Habana), Cuba	68 C 2	Calamianes Group (islands), Philippine Islands, a20,000	118 B 6	Calcedonia, N. Y., a1,100	13 G 6	Callitri, Italy, '81, 6,974	94 S 13
Callmitte (Matanzas), Cuba	68 D 2	Calamian Islands, Philippine Islands	118 B 6	Calcedonia, N. Dak., 267	26 G 2	Callttdorp, Cape Colony, '91, 991	113 E 7
Calu, Kan.	32 D 3	Calamine, Ark.	44 K 2	Calcedonia, Port, Nova Scotia	62 K 3	Calluro Range, Ariz.	55 E 6
Calubajo, Porto Rico	68 1/2 B 3	Calamine, Wis., a300	24 F 9	Calcedonia, New (island), Oceania	114 H 7	Callivo, Philippine Islands, '87, 11,999	118 D 6
Caluauville, Mo., 418	30 E 4	Calamocha, Spain	83 L 4	Calcedonia, O., 757	17 D 3	Callizzano, Italy	93 D 6
Calneville, Utah	54 M 4	Calamusa, Ia., s.c. '95, 221	28 M 4	Calcedonia, Ontario, '91, 968	60 F 4	Callkin, Cal.	57 E 8
Calas, Ga., a400	38 D 3	Calamus R., Neb.	29 E 1	Calcedonia, Pa., a200	16 E 4	Callkins, Pa., a200	15 M 3
Calasa River, New Brunswick	62 C 3	Calañas, Spain, '87, 9,644	83 F 7	Calcedonia, Prince Edward Island	62 G 3	Callkinsville, Mich., a200	23 M 10
Calasa River (place), New Brunswick	62 C 3	Calanca (river), Switzerland	91 K 6	Calcedonia (Co.), Vt., 23,436	7 F 5	Call, Germany	86 L 4
Calasa Store, Ky.	40 G 6	Calanca Valle (valley), Switzerland	91 K 6	Calcedonia, Wis.	24 L 9	Callac, France	80 B 4
Calasville, Tenn., a125	41 J 3	Calangianus, Italy	92 C 7	Calcedonia Bay, Colombia	70 B 2	Callaban, Ala., a200	56 C 1
Calaville, Wla.	24 H 9	Calapan, Philippine Islands, '87, 4,431	118 C 5	Calcedonia Corner, Nova Scotia, '91, 1,037	62 D 5	Callaban, Fla., a125	39 N 1
Calas, Va.	34 G 6	Calape, Philippine Islands, '87, 8,149	118 E 7	Calcedonia Mills, Nova Scotia	62 G 4	Callaban (Co.), Tex., 5,457	46 H 5
Calatrá, Colombia	70 C 3	Calapitza, Eastern Rumelia	98 G 6	Calcedonia Mine, Wis.	24 F 2	Callall, Peru	70 C 7
Calatrub, Scotland, '01, 461	78 F 10	Calapiza Mts., Ore.	52 C 3	Calcedonia Mine, Nova Scotia	62 G 4	Callam, Wash. (see Callam)	51 A 1
Calairie, Scotland	78 L 5	Calapooa Cr., Ore.	52 B 3	Calcedonia Mills, Nova Scotia	62 G 4	Callam (Co.), Wash. (see Callam)	51 A 1
Calair Mount, Newfoundland	62 J 5	Calascelbeta, Italy, '81, 6,615	94 L 14	Calcedonia Mine, Nova Scotia	62 G 4	Callan, Ireland, '91, 1,973	79 G 6
Calair Point, Greenland	3 B 9	Calasparra, Spain, '87, 5,175	83 L 6	Calcedonia, Ontario, '91, 968	60 F 4	Callanans Corners, N. Y., a150	12 O 6
Calair Ryan, Scotland	78 G 10	Calatafimi, Italy, '81, commune, 10,417; town, 9,785	94 J 13	Calcedonia, Pa., a200	16 E 4	Callander, Ontario	60 F 1
Calairmore of Fleet (Mt.), Scotland	78 H 10	Calatañazor, Spain	83 K 3	Calcedonia, Prince Edward Island	62 G 3	Callander (village), Scotland, '91, 1,538	78 H 7
Calair Table (Mt.), Scotland	78 J 9	Calatayud, Spain, '87, 11,055	83 L 3	Calcedonia, Nova Scotia	62 G 4	Callands, Va., a125	34 D 7
Calair (capital), Egypt, '97, 576,400	110 O 3	Calatrava, Philippine Islands, '87, 12,160	118 E 7	Calcedonia, N. Y., a1,100	13 G 6	Callanish, Scotland, '91, 311	78 C 3
Calair, Egypt (on local map)	110 S 5	Calava, Capo (cape), Italy	94 M 13	Calcedonia, N. Dak., 267	26 G 2	Callao, Miss.	43 C 4
Calair, Ga., 521	38 C 10	Calaveras (Co.), Cal., 8,882	56 E 4	Calcedonia, Port, Nova Scotia	62 K 3	Callao, Mo., 371	30 G 5
Calair (c.h.), Ill., '90, 10,324; '97, a16,800	21 G 11	Calaveras, Tex., 369	46 J 8	Calcedonia, N. Y., a1,100	13 G 6	Callao, Peru, '90, 35,492	70 B 6
Calair, Kan.	32 D 4	Calaveras R., Cal.	56 D 4	Calcedonia, N. Y., a1,100	13 G 6	Callao (district province), Peru, '76, 34,492	70 B 6
Calair, Ky., 209	40 A 5	Calavite, Cape, Philippine Islands	118 C 5	Calcedonia, N. Y., a1,100	13 G 6	Callao, Utah	54 J 3
Calair, Mo., a250	30 H 6	Calavon (river), France	81 F 11	Calcedonia, N. Y., a1,100	13 G 6	Callao, Et., Venezuela	70 E 2
Calair, Mont.	49 F 2	Calayon Island, Philippine Islands	118 C 2	Calcedonia, N. Y., a1,100	13 G 6	Callaqui, Volcano, Argentina	72 C 11
Calair, N. B., a200	29 F 2	Calazabas, Cuba	68 J 4	Calcedonia, N. Y., a1,100	13 G 6	Callas, France	81 H 11
Calair, N. Y., town, 2,191	11 S 8	Calcaín, Australia	115 H 7	Calcedonia, N. Y., a1,100	13 G 6	Callaway, Ky., a100	40 J 7
Calair, N. Y., vill., 573	12 P 7	Calcasieu, La.	45 C 6	Calcedonia, N. Y., a1,100	13 G 6	Callaway (Co.), Mo., 25,131	30 J 7
Calair, N. C.	36 K 5	Calcasieu (Co.), La., 29,176	45 C 6	Calcedonia, N. Y., a1,100	13 G 6	Callaway, Neb., a600	29 E 2
Calair, O.	17 B 3	Calcasieu L., La.	45 C 7	Calcedonia, N. Y., a1,100	13 G 6	Callaway, Va.	34 D 6
Calair, O., a125	17 H 3	Calcasieu Pass, La.	45 C 7	Calcedonia, N. Y., a1,100	13 G 6	Callé, La, Algeria, '91, 3,086	111 J 1
Calair, Tenn.	41 C 3	Calcasieu R., La.	45 D 6	Calcedonia, N. Y., a1,100	13 G 6	Callé Calle, River, Chile	72 C 11
Calair, W. Va., a400	35 D 2	Calceku, Belgium, '90, 5,312	84 C 6	Calcedonia, N. Y., a1,100	13 G 6	Callé Jones, Porto Rico	68 1/2 C 2
Calair Monte-notte, Italy, '81, 1,039	93 D 6	Calcutta (capital), British India, '91, 681,560; (with suburbs), 861,764	104 M 8	Calcedonia, N. Y., a1,100	13 G 6	Callender, Ia., s.c. '95, 296	28 E 3
Calair Monte-notte, Italy (on travel map)	74 J 6	Calcutta (capital), British India (local map of)	104 N 3	Calcedonia, N. Y., a1,100	13 G 6	Callensburg, Pa., 241	16 D 4
Calalmon, Cuba	68 H 3	Calcutta, O., a125	17 J 3	Calcedonia, N. Y., a1,100	13 G 6	Callera, Peru	70 C 5
Calator (Lincoln), England	76 M 6	Caldarala, Italy	94 O 8	Calcedonia, N. Y., a1,100	13 G 6	Callery, Pa., a200	16 B 5
Calator (Norfolk), England	76 P 7	Caldas, Brazil	71 H 8	Calcedonia, N. Y., a1,100	13 G 6	Callery, France	81 J 11
Calatorville, Ontario	60 F 4	Caldas, Spain	83 P 3	Calcedonia, N. Y., a1,100	13 G 6	Callaqua (Saint Vincent), West Indies	68 1/2 H 10
Calathess (county), Scotland, '91, 31,177	78 K 3	Caldas da Rainha, Portugal, '78, 2,635	83 C 5	Calcedonia, N. Y., a1,100	13 G 6	Callicoon, N. Y., a400	11 N 8
Calvano, Italy, '81, 10,832	94 Q 13	Caldbeck, England	76 F 3	Calcedonia, N. Y., a1,100	13 G 6	Callicoon Depot, N. Y., a400	11 M 8
Calza, Bolivia	70 E 8	Caldicot, England	77 E 1	Calcedonia, N. Y., a1,100	13 G 6	Callington, England	75 D 12
Cajabamba, Peru, a1,000	70 B 5	Caldorra, Brazil	70 F 4	Calcedonia, N. Y., a1,100	13 G 6	Calliope, Australia, '91, 202	115 J 4
Caja de Muertos, Isla de (island), Porto Rico	68 1/2 D 4	Caldorón, England	77 E 1	Calcedonia, N. Y., a1,100	13 G 6	Calliope, Ia., 623	28 A 1
Cajamarca, Peru, '89, a12,000	70 B 5	Caldorón, Brazil	70 F 4	Calcedonia, N. Y., a1,100	13 G 6	Callia, Tex.	46 L 4
Cajamarca (department), Peru, '76, 213,301	70 B 5	Caldorón, Serra (Mt.), Portugal	83 D 3	Calcedonia, N. Y., a1,100	13 G 6	Callaway (Co.), Ky., 14,675	40 D 3
Cajamarquilla, Peru, a8,000	70 B 5	Calder, Loch (lake), Scotland	78 J 2	Calcedonia, N. Y., a1,100	13 G 6	Callaway, Tex.	46 M 5
Cajnas, Peru	70 C 6	Calder (parish), Scotland (see Cawdor)	78 J 4	Calcedonia, N. Y., a1,100	13 G 6	Callmar, Ia., s.c. '95, 1,056	28 K 1
Cajatabo, Peru, a3,500	70 B 6	Calder, West (town), Scotland, '91, 2,516	78 G 2	Calcedonia, N. Y., a1,100	13 G 6	Callmar, Sweden (see Kalmar)	95 K 8
Cajazzo, Italy, '81, 3,000	94 Q 12	Caldern, Chile, '85, 2,129	72 C 9	Calcedonia, N. Y., a1,100	13 G 6	Callmarillo, Cuba	68 J 4
Cajill Bay, Molucca Is.	116 G 5	Caldern Bay, Santo Domingo	68 E 7	Calcedonia, N. Y., a1,100	13 G 6	Callmette, La, France	81 D 11
Cajituba, Island, Brazil	71 H 4	Calderrina, La (Mt.), Spain	83 J 5	Calcedonia, N. Y., a1,100	13 G 6	Callmpouth, Belgium, '90, 3,625	84 E 6
Cajituba, Island, Brazil	71 H 4	Calderron, Cuba	68 J 3	Calcedonia, N. Y., a1,100	13 G 6	Callmucks (tribe), Russia (see Kalmucks)	96 H 6
Cajituba, Island, Brazil	71 H 4	Calderron, Bridge of Mexico	65 D 3	Calcedonia, N. Y., a1,100	13 G 6	Calne, England, '91, 3,495	75 J 11
Cajon, Cal.	57 H 8	Calderron, Las Sillas (Mts.), Porto Rico	68 1/2 C 3	Calcedonia, N. Y., a1,100	13 G 6	Calnic, Rumania	98 E 4
Cajon, Porto Rico	68 1/2 F 3	Calder Stones, England	76 Q 5	Calcedonia, N. Y., a1,100	13 G 6	Caleon, French Indo-China	106 J 0
Cajon Pass, Cal.	57 H 8	Caldew Reef, Oceania	114 L 4	Calcedonia, N. Y., a1,100	13 G 6	Caloba, Bolivia	70 D 8
Cajon Point, Cuba	68 A 3	Caldello, Italy	93 K 4	Calcedonia, N. Y., a1,100	13 G 6	Caloma, Ia.	28 G 5
Cajuaz, Punta (point), Brazil	71 K 4	Caldonazzo, Austria	90 C 12	Calcedonia, N. Y., a1,100	13 G 6	Calococ, Philippine Islands, '87, 8,854	118 J 7
Calá (river), Spain	33 F 7	Caldwell, Ala.	42 E 3	Calcedonia, N. Y., a1,100	13 G 6	Caloaga, Miss.	43 F 3
Calabar, New, Africa	111 H 10	Caldwell (c.h.), Idaho, '77, 9	50 C 6	Calcedonia, N. Y., a1,100	13 G 6	Caloosa, Fla.	39 N 9
Calabar, Old (river), Africa	111 J 9	Caldwell (c.h.), Idaho, '77, 9	50 C 6	Calcedonia, N. Y., a1,100	13 G 6	Calosahatche R., Fla.	39 N 9
Calabassas, Cal.	57 G 8	Caldwell, Kan., s.c. '95, 1,448	32 E 4	Calcedonia, N. Y., a1,100	13 G 6	Calore (river), Italy	94 S 14
				Calcedonia, N. Y., a1,100	13 G 6	Caloto, Colombia	70 B 3
				Calcedonia, N. Y., a1,100	13 G 6	Calpe, Spain	83 N 6
				Calcedonia, N. Y., a1,100	13 G 6	Calpe, Cal.	56 B 3
				Calcedonia, N. Y., a1,100	13 G 6	Calpulápan, Mexico	65 G 3
				Calcedonia, N. Y., a1,100	13 G 6	Calpulápan, Mexico	65 H 4
				Calcedonia, N. Y., a1,100	13 G 6	Calpulápan (partido), Mexico, '94, 23,780	65 D 1

Caltabellotta, Italy, '81, 6,178.	94 J 14	Camaa Cr., Idaho	50 E 6	Camden (c.h.), N. C., a275	36 R 2	Campania (compartimento), Italy, '81, 2,896,577; '95, est. 3,128,223	94 R 13
Caltagirone, Italy, '81, 28,119.	94 L 14	Camaa Cr., Idaho	50 II 5	Camden, O., 846	18 A 5	3,128,223	
Caltanisetta, Italy, '81, town, 25,027; commune, 30,480; '95, commune, est.35,500	94 L 14	Camaa Cr., Idaho	52 G 1	Camden, Pa., a475	16 F 2		
Caltanisetta (province), Italy, '81, 266,379; '95, est.325,591	94 L 14	Camaa Valley, Oreg.	52 B 3	Camden (c.h.), S. C., 3,533	37 G 3		
Calataveuro, Italy, '81, 5,571	94 K 13	Ca Mau, French Indo-China	106 G 10	Camden (c.h.), Tenn., 330	41 E 2		
Caltepec, Mexico	65 J 5	Camba, O.	18 E 7	Camden, W. Va.	35 E 2		
Calcuca, Philippine Islands, '87, 12,683	118 J 10	Cambados, Spain, '87, 5,274	83 D 2	Camden Bay, Alaska	58 R 1		
Calumet, Col.	53 G 5	Cambalache, Porto Rico	68½ D 2	Camden Bay, Arctic Region	3 C 6		
Calumet, Ill.	20 L 2	Cambal, Cuba	68 F 2	Camden Ennet, Ontario	60 J 3		
Calumet (Tp.), Ill.	21 C 11	Cambay, British India, '91, 31,390	104 D 8	Camden Haven, Australia	115 J 6		
Calumet, Ia., a100	28 B 2	Cambay, Gulf of, British India	104 D 9	Camden Hill, England	77 K 6		
Calumet, La.	45 G 7	Camberwell (part of London), England (borough), '91, 235,312	75 N 14	Camden Jc., Md.	33 E 6		
Calumet, Mich., '98, a7,000	22 E 3	Cambo, France	81 D 9	Camden Jc., S. C.	37 G 4		
Calumet, O., a400	17 J 4	Cambodia, French Indo-China, a1,500,000 (Fr. dependency)	106 G 8	Camden-on-Gauley, W. Va., a200	35 E 4		
Calumet, Okla.	48 F 3	Cambodia (river), French Indo-China (see Mekong)	106 E 5	Camden Point, Mo., 177	30 C 6		
Calumet, Pa., a300	16 D 6	Cambodia Point, French Indo-China	106 G 10	Camden Sound, Australia	115 C 3		
Calumet, Quebec	61 E 7	Camboja, French Indo-China (see Cambodia)	106 G 8	Camelford, England	75 C 12		
Calumet (Co.), Wis., s.c.'95, 17,744	24 K 6	Cambon, Australia	115 H 5	Camelot, N. Y.	11 N 10		
Calumet Harbor, Ill.	21 E 10	Camborne, England, '91, 14,700	75 B 13	Camelot, Ontario, a3,000	60 F 1		
Calumet Island, Quebec	61 G 4	Cambrai, France, '91, 24,122	80 J 2	Camel Peak, Col.	53 D 1		
Calumet L., Ill.	22 D 11	Cambrai, France (on travel map)	74 F 3	Camels Hump, N. Dak.	26 A 2		
Calumet Mines, Mich.	22 F 6	Cambrai, France (see Cambrai)	80 J 2	Camels Hump, Vt.	7 C 5		
Calumet R., Ill.	21 D 11	Cambremer, France	82 A 2	Camenz, Germany, '95, 7,694 (see Kamenz)	86 K 9		
Calumetville, Wis., a200	24 K 7	Cambre Pass, Argentina (see Uapallata Pass)	72 D 10	Cameo, Okla.	48 F 3		
Calumpit, Philippine Islands, '87, 11,455	118 C 4	Cambreßis, France	80 J 2	Camera (island), Turkey la Asla (see Kamaran)	102 H 8		
Caluso, Italy, '81, 3,493	93 C 4	Cambria, Cal., 288	57 D 7	Camera (island), Turkey la Asla (see Kamaran)	102 H 8		
Calvados (department), France, '96, 417,476	80 E 3	Cambria, Ind.	19 C 4	Camera (Co.), La., a100	45 C 7		
Calvary, Ga.	38 C 10	Cambria, Ia., a150	28 G 6	Camera (c.h.), La., a100	45 C 7		
Calvary, Ky., a100	40 F 5	Cambria, Mich., a350	23 M 14	Camera, Miss.	43 E 5		
Calvary, Md., a100	33 L 2	Cambria, N. Y., town, '90, 2,007	13 C 4	Camera, Mo., 2,917	30 D 5		
Calvello, Italy, '81, 3,887	94 T 14	Cambria, N. Y., vill., a275	13 E 5	Camera, Mont.	49 E 4		
Calvelo Lake, Misa.	43 B 7	Cambria (Co.), Pa., 66,375	16 E 5	Camera, Neb.	29 F 3		
Calvenia, Fla.	39 N 8	Cambria, Quec.	61 F 7	Camera, N. Y., a300	13 II 7		
Calvert, Ala.	42 A 8	Cambria, Tenn.	41 N 4	Camera, N. C., 236	36 L 4		
Calvert, Kan.	32 C 2	Cambria, Va., a400	34 C 6	Camera, N. C., a250	18 J 5		
Calvert, Md., a100	33 M 1	Cambria, Wia., a.c.'95, 570	24 H 7	Camera, Pa., a400	16 F 4		
Calvert (Co.), Md., 9,860	33 K 5	Cambria, Wyo., 329	50 P 6	Camera (Co.), Pa., 7,238	16 F 4		
Calvert, Misa.	43 G 5	Cambria Center, N. Y.	13 C 3	Camera (Co.), Pa., 7,238	37 G 4		
Calvert, Neb.	29 C 3	Cambria Sta., Md.	33 K 1	Camera (c.h.), Tex., 14,424	46 K 11		
Calvert, Tex., 2,632	46 L 7	Cambridge, Cape Colony, '91, 994	113 J 7	Camera (c.b.), Tex., 1,608	46 L 7		
Calvert City, Ky., 142	40 D 2	Cambridge, England, '91, 36,983	77 H 2	Camera, Wis., a.c.'95, 205	24 C 4		
Calvert Island, British Columbia	63 D 4	Cambridge (county), England, '91, 188,961	77 H 2	Camera City Sta., Kan.	32 F 4		
Calvert Island, Marshall Ia. (see Meloelab)	117 L 3	Cambridge, England (on travel map)	74 E 2	Cameraon, Jc., Mo.	30 D 5		
Calverton, England	77 D 2	Cambridge (c.h.), Ill., 940	20 E 3	Cameraon Mills, N. Y., a150	13 H 7		
Calverton, Md.	33 E 5	Cambridge, Ia., a.c.'95, 441	28 F 4	Cameroon, Africa (see Kamerun)	112 J 9		
Calverton, N. Y., a200	11 R 10	Cambridge, Kan., a175	32 F 4	Camerota, Italy	94 S 15		
Calverton, Va., a125	34 H 3	Cambridge, Me., town, 425	6 D 5	Cameroy, Scotland	78 J 5		
Calvert Sta., Wis.	24 D 7	Cambridge (c.b.), Md., 4,192	33 L 5	Camerton, England	75 G 11		
Calvi, France	81 L 11	Cambridge (c.b.), Masa., city, a.c.'95, 81,643	9 D 3	Cametá Brazil	71 H 4		
Calvi, Golfe de (gulf), France	81 L 11	Cambridge, Mass. (on local map)	8 C 6	Camgolo (island), Oceania	114 D 3		
Calvi, Monte (Mt.), Italy	93 K 6	Cambridge, Mich., a175	23 N 13	Camillig, Philippine Islands, '87, 17,127	118 C 4		
Calvillo, Mexico	65 D 2	Cambridge (c.h.), Minn., a.c.'95, 391	25 D 4	Camilla (c.h.), Ga., 866	38 C 9		
Calvillo (partido), Mexico, '95, 20,869	65 D 2	Cambridge, Mo., a100	30 F 6	Camillas, N. Y., 487	13 K 5		
Calvia, Idaho	50 G 7	Cambridge, Neb., 510	29 D 3	Camilada Bay, La.	45 J 8		
Calvin, Ill.	21 J 9	Cambridge, New Brunswick	62 C 4	Camibia, Portugal, '78, 2,885	83 D 3		
Calvin, Ind. Ty.	48 K 5	Cambridge, N. Y., 1,598	12 Q 5	Camiable, Ontario	60 C 4		
Calvin, Mont.	49 D 3	Cambridge, New Zealand, '91, 850; '96, 865	117 F 4	Camlin River, Ireland	79 F 4		
Calvin, Pa., a100	16 F 6	Cambridge, Nova Scotia	62 E 4	Cam Loch (lake), Scotland	78 G 3		
Calvinia, Cape Colony, '91, 688	113 D 6	Cambridge (c.b.), O., '90, 4,361; '97, a6,000	17 G 4	Cammack, Ind., a225	19 E 4		
Calviña (district), Cape Colony, '91, 12,255	113 D 6	Cambridge, Vt., town, 1,689	7 C 4	Camnal, Pa., a300	15 H 4		
Calvo, Porto, Brazil	71 K 5	Cambridge, Wis., 452	24 H 8	Camnarata, Italy, '81, 5,745	94 K 13		
Calvo, Monte (Mt.), Italy	94 T 11	Cambridge Bay, Arctic Region	3 E 9	Camnu, Germany (see Kammla)	85 E 20		
Calvorde, Germany	85 H 13	Cambridge Bay, Franz Josef Land	3 A 2	Camoa, Nicaragua	66 F 8		
Calw, Germany (see Kalw)	86 P 8	Cambridge City, Ind., 1,782	19 F 5	Camoa, Mexico	64 E 4		
Calwood, Mo., a100	30 J 7	Cambridge Gulf, Australia	115 D 2	Camocim, Brazil	71 J 4		
Calzada, Spain, '87, 6,080	83 J 6	Cambridge Island, Chile	72 B 14	Camogel, Mount, Switzerland	91 K 6		
Cam, River, England	77 J 7	Cambridge Jc., Vt.	7 D 10	Camogli, Italy, '81, 5,108	93 F 6		
Cama, Nicaragua	66 L 1	Cambridgeport, Vt.	7 D 10	Camoll, Ireland	79 H 6		
Camacayas, Porto Rico	68½ B 2	Cambridgeshire, England (see Cambridge county)	77 H 2	Camonlea, Valle (valley), Italy	93 H 2		
Camacho, Mexico	64 H 5	Cambridge Springs, Pa., 912	16 B 3	Camonval, Australia	115 F 3		
Camaguan, Venezuela, est.3,468	70 D 2	Cambrook, Santo Domingo	68 D 7	Camopi (river), French Guiana	71 G 3		
Camajore, Italy	93 H 7	Camburg, Germany	86 K 14	Camotlan, Mexico	65 J 6		
Camajuaní, Cuba, '87, 10,537	68 F 2	Cambuskenneth (abbey), Scotland	78 J 7	Camp, Ark.	44 J 2		
Camak, Ga., a125	38 F 5	Cambuslang (town), Scotland, '91, 8,323	75 H 8	Camp, Minn.	25 C 5		
Camalaj, Africa	111 C 9	Cambuslang (town), Scotland, (on local map)	78 D 2	Camp, Miss.	46 N 5		
Camallig, Philippine Islands, '87, 14,489	118 E 6	Camden (c.h.), Ala., 545	42 C 7	Camp, Oreg.	52 G 3		
Camamã, Brazil	71 K 6	Camden (c.h.), Ark., 2,571	44 G 7	Camp Creek, N. C.	36 F 3		
Camana, Peru, a6,000	70 C 7	Camden, Del., 553	33 N 3	Camp Creek, Oreg.	52 C 2		
Camanche, Ia., a.c.'95, 801	28 N 4	Camden, England	77 B 3	Camp Creek, Tex.	47 G 6		
Camau Dieu Lake, Slam	106 F 8	Camden, Ga.	38 H 9	Camp Clarke, Neb.	29 A 2		
Camano I., Wash.	51 C 1	Camden, Ill., a200	20 D 5	Camp Colorado, Tex., a100	46 H 6		
Camapua, Brazil	71 G 7	Camden, Ind., a800	19 C 3	Camp Cornelia, Ga.	38 G 10		
Camapan, River, Brazil	72 G 10	Camden, Me., town, 4,621	6 E 7	Camp Cr., Miss.	43 G 2		
Camarag, Philippine Islands	118 C 3	Camden, Mich., a225	23 M 14	Camp Cr., Okla.	48 B 1		
Camarajp, River, Brazil	71 G 4	Camden, Minn.	25 B 5	Camp Cr., Oreg.	52 G 3		
Camarat, Cap (cape), France	81 J 12	Camden, Miss., a150	43 E 5	Camp Creek, Tex.	47 G 6		
Camarda, Italy	94 O 10	Camden, Mo., 650	30 D 6	Camp Crook, S. Dak.	27 A 1		
Camara, France	81 H 9	Camden (Co.), Mo., 10,040	31 G 8	Camp de Châlons, France	82 J 2		
Camargo, Bolivia	70 E 8	Camden, Neb.	29 G 3	Camp Denisso, O., a300	18 D 8		
Camargo, Ill., a375	21 J 6	Camden (Co.), N. J., a.c.'95, 100,104	14 E 8	Camp Douglass, Wis., a.c.'95, 360	24 F 7		
Camargo, Ky., a150	40 J 5	Camden, N. J., a.c.'95, 63,467	14 D 6	Camp Duchesne, Wis., a.c.'95, 360	24 F 7		
Camargo, Mexico	64 J 4	Camden, N. Y., 1,902	12 L 5	Camp Duchesne, Wis., a.c.'95, 360	24 F 7		
Camargo, Okla.	48 D 3	Camden (Co.), N. C., 5,667	36 R 2	Camp Duchesne, Wis., a.c.'95, 360	24 F 7		
Camargo, Pa., a125	15 K 7			Camp Duchesne, Wis., a.c.'95, 360	24 F 7		
Camargo, Isle de la (island), France	81 E 11			Camp Duchesne, Wis., a.c.'95, 360	24 F 7		
Camariñas, Spain	83 D 1			Camp Duchesne, Wis., a.c.'95, 360	24 F 7		
Camariñas Norte (province), Philippine Islands, '87, 29,009	118 D 5			Camp Duchesne, Wis., a.c.'95, 360	24 F 7		
Camariñas Sur (province), Philippine Islands, '87, 88,712	118 D 5			Camp Duchesne, Wis., a.c.'95, 360	24 F 7		
Camaronas, River, Chile	70 D 7			Camp Duchesne, Wis., a.c.'95, 360	24 F 7		
Camaronas, Cuba	68 K 4			Camp Duchesne, Wis., a.c.'95, 360	24 F 7		
Camaronera, Laguna (lake), Mexico	65 L 5			Camp Duchesne, Wis., a.c.'95, 360	24 F 7		
Camasa, Idaho, a200	50 G 5			Camp Duchesne, Wis., a.c.'95, 360	24 F 7		
Camasa, Wash., a375	51 C 4			Camp Duchesne, Wis., a.c.'95, 360	24 F 7		
Camasca, Honduras	66 G 5			Camp Duchesne, Wis., a.c.'95, 360	24 F 7		
Camaa Cr., Idaho	50 E 5			Camp Duchesne, Wis., a.c.'95, 360	24 F 7		

Campillos, Spain, '87, 6,094	83 G 7	Canaan, N. Y., a125	12 Q 7	Cauaboro, Mich., a100	23 P 10	Cangreja, Porto Rico	68½ G 1
Campina, Rumania	98 II 3	Canaan, N. H., town, 1,417	7 F 8	Cunby, Cal.	56 F 1	Cangreja, Enseñada de (bay), Porto Rico	68½ G 1
Campinas (São Paulo), Brazil, '88, 35,000	71 H 8	Canaan, Nova Scotia	62 D 6	Cunby, Ia.	28 D 5	Cangrejos, Punta de (point), Porto Rico	68½ G 1
Campinas (Santa Catharina), Brazil	72 II 9	Canaan, O., a300	17 G 3	Cunby, Ky.	40 G 4	Canguaretana, Brazil	71 K 5
Campine (region), Belgium	84 F 6	Canaan (territory), Turkey in Asia (see Palestine)	102 A 4	Cunby, Mich.	23 M 6	Canguay, River, Brazil	70 D 5
Campine Canal, Belgium	84 F 6	Canaan, Vt., town, 829; vil., 616	7 H 3	Cunby, Minn., a.c. '95, 716	25 A 5	Canguassú, Brazil, a6,000	72 G 10
Campion Shoal, Tonga	117 B 6	Canaan Center, N. H.	7 F 8	Cunby, Oreg., a300	52 C 1	Cnababac Island, Africa	111 C 8
Campit, Italy, '81, 1,068	94 P 9	Canaan Four Corners, N. Y., a400	12 Q 7	Cuncale, France, '91, commune, 6,578; town, 3,719	80 D 4	Cancicutl, Italy, '81, 19,599	94 K 14
Camplog, France	81 B 11	Canaan River, New Brunswick	62 D 3	Cunco, Freach Indo-China (see Hatien)	104 G 9	Cancleatlul, Italy, '81, 7,030	94 M 15
Camp Lyon, Old, Idaho	50 C 6	Canaan Station, New Brunswick	62 D 3	Cuncoer, Tropic of	2 C 3	Candign, Mont (Mt.), France	81 H 10
Camp Major, France	81 G 12	Canaan Valley, Conn.	10 C 1	Cuncocha Rayada (battlefield), Chile	72 C 11	Candies, Spain, '87, 5,217	83 K 7
Camp Nelson, Ky., a275	40 G 5	Cañabon, Porto Rico	68½ F 3	Cunche (river), France	80 G 2	Candladé, River, Brazil	71 J 5
Campo, Africa	112 J 10	Cañacana, Goa, India	105 E 12	Cuncoisland, Pizzo (peak), Switzerland	91 M 6	Candito, Italy	94 L 10
Campo (river), Africa	112 J 10	Cañada, Kan., a100	32 E 3	Cuncoon, France	81 F 8	Candistee, N. J.	14 G 1
Campo, Cal.	57 J 10	Canada, Ky., a100	40 M 5	Cuncoon, Islan (island), Mexico	64 F 7	Candistee, Ariz.	55 E 7
Campo, Corno di (Mt.), Italy	91 N 5	Canada, Dominion of, North America, '91, 4,829,411	4 G 4	Cuncoon, Islan (island), Mexico	64 F 7	Candistee, N. Y., 2,071	13 G 7
Campo, Spala	83 N 2	Canada, Dominion of, South America, '91, 4,829,411	4 G 4	Cuncoon, Italy	93 L 4	Candistee R., N. Y.	13 G 7
Campo ballo, Italy (see Campo bella di Licata)	94 K 14	Canada, Venezuela	70 C 1	Cundabar, Afghanistan (see Kandabar)	103 L 5	Candito, Spain	83 J 7
Campobasso, Italy, '81, town, 12,774; commune, 14,824; '95, commune, est. 15,900	94 R 11	Canada Bay, Newfoundland	62 J 5	Candava, Piaag de (lake), Philippine Islands	118 C 4	Candito, France	80 D 5
Campobasso (province), Italy, '81, 305,434; '95, est. 382,181	94 Q 11	Canada Cr., N. Br. of, N. Y.	12 N 5	Candea, Rio das (river), Brazil	70 E 6	Candmore, Canada	63 H 4
Campobella, S. C. (see Campobello)	37 D 1	Canada Lakes, N. Y.	12 O 5	Candela, Cayo (island), Cuba	68 C 3	Canna (island), Scotland, '91, 40	78 C 5
Campo Bello, New Brunswick	62 C 5	Canada, Kan., a200	15 M 4	Candela, Italy, '81, 6,192	94 T 12	Cannac, Italy	94 U 12
Campobello, S. C., 137	37 D 1	Canadaudian (Co.), Okla., 7,158	48 F 3	Candelaria, Cuba, '79, est. 5,385	68 B 1	Cannanoor, British India (see Kananur)	105 E 14
Campobello di Licata, Italy, '81, 7,481	94 K 14	Canadaudian (c.h.), Tex., a450	47 G 2	Candelaria (Campeche), Mexico	64 O 8	Cannavieiras, Brazil	71 K 7
Campobello di Mazzara, Italy, '81, 6,454	94 J 13	Canadaudian Hills, N. Mex.	55 L 3	Candelaria (Cibahua), Mexico	64 F 2	Cannaburg, Ind., 276	10 B 7
Campo Bello Island, New Brunswick	62 C 5	Canadaudian R., N. Fk. of, Okla.	48 E 3	Candelaria (Distrito Federal), Mexico	65 B 7	Cannellon (c.h.), Ind., 1,991	19 C 9
Campo de Cripitana, Spala, '87, 7,151	83 K 5	Canadaudian R., Tex.	47 G 1	Candelaria, Nev., 345	54 D 4	Cannellon, Pa., a150	16 B 5
Campo de Izasakto-khan, Mongolia	107 F 1	Canadaudiee, N. Y., a200	13 G 6	Candelaria, Porto Rico	68½ F 2	Cannellon, Va., a550	35 D 4
Campo de Orat, Mongolia	107 H 2	Canadaudiee L., N. Y.	13 G 6	Candelaria Reef, Solomon Is.	117 K 4	Cannellville Sta., O., 177	18 F 5
Campofornio, Italy	93 O 2	Canal, Wis.	24 M 4	Candelario (river), Italy	94 T 11	Cannes, France, '91, 19,983	81 J 11
Campo-Fornio, Italy (see Campofornio)	93 O 2	Canale, France	81 D 10	Candele, Spala	83 G 4	Cannes, France (on travel map)	74 H 7
Camp of Tsetsen-khan, Mongolia	107 J 1	Canal, Guiana	70 F 3	Candeleros, Punta (point), Porto Rico	68½ H 3	Canneto (Bar), Italy	94 V 13
Camp of Tasbetu-khan, Mongolia	107 G 1	Canal, Ind., a150	19 B 8	Candeleros, Rio (river), Porto Rico	68½ H 3	Cannig, Port, British India	104 M 8
Campo Largo, Brazil	71 J 6	Canal, Mo.	31 J 9	Candelo, Australia, est. 480	115 H 7	Cannig, Nova Scotia	62 E 4
Campoli, Italy	94 P 11	Canal de Briare, France	82 F 5	Candelo, Italy	93 D 3	Cannig, S. Dak., a100	27 E 2
Campo Ligure, Italy	93 E 5	Canal de Castilla, Spain	83 H 3	Candia, Crete (see Megalokastro)	99 E 8	Cannington, Ontario, '91, 1,050	60 F 3
Campo Major, Brazil, a5,400	71 J 4	Canal de Chacao, Chile	72 C 12	Candia (principalty; see Crete)	99 E 8	Cannington Manor, Canada	63 L 4
Campo Major, Portugal, '78, 4,998	83 F 5	Canal de Jambell, Ecuador	70 A 4	Candia (Italy)	93 E 4	Cannaabee R., Ga.	38 II 7
Campomarano, Civita, Italy	94 R 11	Canal de la Haute Seine, France	82 H 4	Candia, N. H., town, 1,108	7 J 10	Cannock, England, '91, 20,613	76 H 7
Campomarino, Italy	94 R 11	Canal del Dique, Colombia	70 B 1	Candia Village, N. H.	7 K 10	Cannaon, Conn., a350	10 E 5
Campo Panadero, Paraguay	72 F 8	Canal del Este, Cuba	68 G 4	Candle Lake, Canada	63 K 3	Cannaon, Del.	33 N 4
Campora, Italy	94 S 14	Canal del Ingles, Cuba	68 C 3	Candler, Fla., a250	39 N 4	Cannaon (Co.), Tenn., 12,197	41 J 3
Camporeale, Italy, '81, 4,835	94 J 13	Canal de Lolag, France	82 F 4	Cando (c.h.), N. Dak., a225	26 E 1	Cannaon Ball, N. Dak.	26 D 3
Camporeglana, Italy	93 II 6	Canal de Piao, Cuba	68 G 4	Candon, Philippine Islands, '87, 18,048	118 C 3	Cannaon Ball R., N. Dak.	26 C 3
Campos (Babil), Italy	94 R 11	Canal de San Lazaro, Mexico	65 B 6	Candor, N. Y., a1,500	13 K 7	Cannaon Falls, Minn., a.c. '95, 1,329	25 E 5
Campos (Rio de Janeiro), Brazil, '88, 40,000	71 J 8	Canal do Norte, Brazil	71 G 3	Candor, N. C., a300	36 K 4	Cannaon Jr., Minn.	25 E 5
Campos, Puerto (port), Mexico	65 B 5	Canal d' Orleans, France	82 E 5	Candore Islands, French Indo-China (see Condore)	106 H 10	Cannaon R., Minn.	25 D 5
Campos, Tierra de (plateau), Spala	83 II 2	Canal do Sul, Brazil	71 H 4	Candry, Ceylon (see Kandy)	105 H 16	Cannaonsburg, Mich., a225	23 K 11
Campo San Piero, Italy, '81, 1,069	93 M 3	Canal du Saugedoc, France (see Canal du Midi)	81 H 9	Candy Cr., Okla.	48 K 1	Cannaonsburg, Miss.	43 B 7
Campos de Maquiebas (plain), Argentina	72 D 12	Canale, Austria	81 H 9	Canea, Crete (see Knaia)	99 B 8	Cannaonsburg, O., a150	17 C 3
Campos de Vacaria (plain), Brazil	72 G 9	Canale, Italy	90 II 11	Canea Bay, Crete	99 B 7	Cannaonsville, N. Y., a400	12 M 7
Campos dos Parecis (plain), Brazil	70 F 6	Canale della Montagna (channel), Austria	89 F 7	Caneada, N. Y., a450	13 F 7	Cannaonville, Utah, a250	54 K 5
Campo Seco, Cal., a250	56 E 4	Canale di Narenta (channel), Austria	89 J 9	Cane Cr., Ind. Ty.	48 L 3	Cannaon (Island; Windward Islands), West Indies	68½ H 11
Campo Triste, Brazil	71 G 8	Canal-el-Haglr, Egypt	110 R 4	Cane Creek, Tenn. (see Offutt)	41 N 2	Cannstatt, Germany, '95, 22,591	86 P 9
Campodoni, Ill., 1,150	20 C 5	Canal Filton, O., 1,173	17 G 3	Caneffeld (Dominica), West Indies	68½ B 12	Cannstatt, Germany (on travel map)	74 J 4
Campodone, Spala	83 P 6	Canal Latéral à la Garonne	81 F 8	Canehill, Mo., a100	31 E 9	Cannaos, Mexico	65 G 2
Camps, Castle, England	77 J 2	Canal Latéral à la Loire, France	82 F 6	Cane Island, Ark.	44 M 3	Cannaolo, Italy	93 E 2
Camps (Var), France	81 H 12	Canal Lewisville, O., a325	17 G 4	Canelle, Polate Ica (point), France	81 M 10	Cannaole Lake, N. H.	7 J 11
Camps (Somme), France	82 E 1	Canal Rico, Cuba	68 C 2	Canelones, Uruguay	72 II 12	Cannaoy, Ky.	40 K 6
Camp San Saba, Tex., a150	46 H 6	Canal Viejo de Bahama, West Indies	68 G 2	Canelones (department), Uruguay, '95, 64,575	72 F 10	Cannaoy Camp, Pa., a150	15 H 3
Camps Bay, Cape Colony	113 B 6	Canal Winchester, O., 633	18 E 5	Canebridge, Ky., a100	40 H 4	Cannaoy Cr., Ia.	28 K 1
Campste Fells (Mt.), Scotland	78 II 7	Canamarya (Indian tribe), Brazil	70 D 5	Cane River, N. C.	36 E 3	Cannaoy Lake, Canada	63 J 3
Camp Springs, Ky., a200	49 H 3	Canandigua, Mich., a150	23 N 14	Cane River, N. C.	36 E 3	Cannaoy Lake (place), Ontario	60 G 2
Camp Springs, Md.	33 D 6	Canandigua (c.h.), N. Y., '90, 5,888; '97, a7,500	13 H 6	Cane Savanah, S. C.	37 H 4	Cannaoy Monat, British Columbia	63 F 3
Camp Store, Ia.	45 C 6	Canandigua L., N. Y.	13 H 6	Cane Spring, Ky., a100	40 E 5	Cannaoy Sta., Ala.	42 C 8
Camp Three Forks, Idaho	50 C 7	Canandigua, Brazil	72 H 8	Cañete, Enseñada de (bay), Cuba	68 L 4	Cannaoy, N. Y., a200	13 J 6
Campiti, Ia., 310	45 C 3	Canandora, British India (see Kananur)	105 E 14	Cañete, Peru, a3,500	70 B 6	Cañon, N. Y.	96 M 11
Campitosa, Ala.	42 D 3	Cananova, Puerto de (harbor), Cuba	68 K 4	Cañete, Spain	83 L 4	Cañon (place), Ariz.	55 D 4
Campton, Fla.	39 D 1	Cañal Quebrada (river), Colombia	69 M 3	Cañete, Peru	70 B 6	Cañon (place), Oreg.	52 G 1
Campton, Ga.	38 D 4	Cañar (province), Ecuador, '89, est. 64,014	70 B 4	Cañete River, Peru	40 F 6	Cañon (place), Va.	34 B 7
Campton (c.h.), Ky., 317	40 J 5	Canard River (place), Ontario	60 B 5	Cane Valley, Ky., a100	77 K 4	Cañonbe, Scotland	78 K 9
Campton, N. H., town, 182	7 H 7	Canare, Laguna de (lake), Philippines	118 C 4	Cane Wood, England	77 K 4	Cañon Blanco, N. Mex.	55 K 3
Campton, S. C.	37 D 1	Canaries (Islands), Spala (see Canary Islands)	83 M 8	Caney, Ark., a100	44 F 7	Cañon Butte, Ariz.	55 F 4
Campton Village, N. H.	7 H 7	Canary Current, Atlantic Ocean	1 R 7	Caney, Ind. Ty.	48 K 6	Cañon Butte, Col.	53 A 2
Campitoville, Cal., a300	56 D 3	Canary Islands, Spala, '87, 287,728	83 M 8	Caney, Kan., a.c. '95, 1,004	32 G 4	Cañonchet, R. I.	10 H 4
Campitova, Pa., a200	15 K 3	Canas, Costa Rica	66 K 9	Caney, Ky., a225	40 K 5	Cañoncito, N. Mex.	55 K 3
Campumare, Rumania	98 G 4	Canas, Rio (river), Porto Rico	68½ D 4	Caney, La.	45 C 4	Cañon City (c.h.), Col., 2,825	53 II 6
Campus, Ill., a300	20 J 3	Canasarriba, Rio, Porto Rico	68½ E 4	Caney Boggy, Ind. Ty.	48 K 5	Cañon Cr., Ariz.	55 E 5
Campverde, Ariz., a300	55 D 4	Canas Cay, Santo Domingo	68 F 1	Caneybranch, Tenn., a150	41 Q 2	Cañon Cr., Cal.	56 B 2
Campville, Conn., a200	10 C 3	Canaseraga, N. Y.	12 L 5	Caney Cr., Ind. Ty.	48 K 6	Cañon Cr., Oreg.	52 C 4
Campville, Fla., a150	39 M 3	Canaseraga, N. Y., 659	13 G 7	Caney Cr., Okla.	48 K 1	Cañon de la Guanaja (strait), Cuba	68 H 3
Camster, Scotland	78 K 3	Canaseraga, N. Y., 659	13 G 7	Caney Cr., Tex.	46 M 8	Cañon de Ojo Amarillo, N. Mex.	55 G 2
Camulos, Cal.	57 G 8	Canastota, N. Y., 2,774	12 L 5	Caney Creek Sta., Mo.	31 N 10	Cañon Diablo, Ariz.	55 D 3
Camuy, Porto Rico, parish, '87, 9,130	68½ C 1	Canastota, S. Dak., a300	27 G 3	Caney Fk., Tenn.	41 K 3	Cañon Largo (river), N. Mex.	55 H 2
Camuy, Rio (river), Porto Rico	68½ C 2	Canate, Boca de (passage), Cuba	68 F 1	Caney, Ind. Ty.	48 L 1	Cañon Largo, Cal.	53 C 2
Can, El, Santo Domingo	68 D 7	Canaseraga, N. Y.	12 L 5	Caney, La.	45 C 4	Cañon Pintado, N. Mex.	55 K 4
Can, Cal.	56 D 3	Canaseraga, N. Y., 659	13 G 7	Caney, La.	45 C 4	Cañonsburg, Pa., 2,113	16 B 6
Can, Cuba	68 H 4	Canastota, N. Y., 2,774	12 L 5	Caney, La.	45 C 4	Cañonsburg, Pa., England	75 L 12
Can, N. C., a100	36 H 3	Canastota, S. Dak., a300	27 G 3	Caney, La.	45 C 4	Cañoppe Mouth (Nile Delta), Egypt	110 R 3
Can, Point, Santo Domingo	68 G 7	Canate, Boca de (passage), Cuba	68 F 1	Caney, La.	45 C 4	Canosa, Italy, '81, 18,422	94 U 12
Canba (river), Santo Domingo	68 D 6	Canau, Etang de la (pond), France	81 D 8	Caney, La.	45 C 4	Canosa, Minn., a100	25 E 3
Canon, S. C.	57 D 3	Canavino, Cerro (Mt.), Venezuela	70 D 2	Caney, La.	45 C 4	Canossa, Italy	93 H 5
Cananan, Ala.	42 A 3	Canaveral, Fla.	39 P 6	Caney, La.	45 C 4	Canotama, Brazil	70 E 5
Cananan, Ind., a100	19 F 7	Canaveral, Fla.	39 P 6	Caney, La.	45 C 4	Cañon Tiburonos, Porto Rico	68½ D 1
Cananan, Mo., town, 1,130	43 F 6	Canaveral, Fla.	39 P 6	Caney, La.	45 C 4	Canongue, La, France	81 J 8
Cananan, Mo.	43 F 6	Canavoral, Fla.	39 Q 6	Caney, La.	45 C 4	Canova, S. Dak., a150	27 G 3
Canaan, Mo., a125	31 J 8	Canavoras, Spala	83 K 4	Caney, La.	45 C 4	Canovanua, Porto Rico	68½ H 2
		Canaymesa, Rio, Porto Rico	68½ F 2	Caney, La.	45 C 4	Canovanilla, Porto Rico	68½ G 2
				Caney, La.	45 C 4	Canoso, Nova Scotia, a2,000	62 H 4
				Caney, La.	45 C 4	Canoso, Cape, Nova Scotia	62 J 4
				Caney, La.	45 C 4	Canoso, Gut of (strait between Cape Breton Island and Nova Scotia), Nova Scotia	62 II 4

Canso Strait, Nova Scotia (strait between Cape Breton Island and Nova Scotia).....	62 H 4	Cap, Va.	34 E 7	Cape Blismarek, Arctic Region..	3 J 2	Cape Dabo, Moluccen Islands...	116 G 4
Canstatt, Germany (see Cannstatt)	86 P 9	Capa, Porto Rico	68½ B 2	Cape Blismarek, Greenland	3 L 6	Cape Dagerort, Russia	97 C 2
Canta, Peru	70 F 6	Capac, Mich., a575	23 Q 11	Cape Blisel, Africa	112 R 11	Cape Dahamel, Australia	115 C 3
Cantabrian Mountains, Spain	83 B 2	Capacetes, Italy, '81, 2,138	94 S 14	Cape Blanc, Tunisia (see Ras-el Ahladi)	111 J 1	Cape Dahon, Greenland	3 M 8
Cantagello, Brazil	71 J 8	Capaces, Brazil	70 D 4	Cape Blanc, Tunisia	111 J 1	Cape Dalhousie, Arctic Region	3 D 7
Cantal (department), France, '96, 234,382	81 H 7	Capaes, Porto Rico	68½ D 3	Cape Blanco, Argentina	72 D 13	Cape Dame Marie, Haiti	68 A 6
Castelle, Italy	94 N 10	Cap à Poux (cape), Haiti.....	68 B 5	Cape Blanco, Costa Rica	66 K 10	Cape Dan, Greenland (see Katerajuck)	3 M 9
Cantalupo, Italy	94 Q 11	Cap à l'Algle, Quebec	61 O 3	Cape Blanco, France	81 M 10	Cape Danoo, Argentina	72 D 13
Cantanhede, Portugal	83 D 4	Capana, Rio (river), Brazil.....	70 E 5	Cape Blanco, Morocco	111 D 2	Cape Daru, Sarawak	116 C 4
Canterbury, Australia, a2,400	115 J 2	Capanaaporo, Rio (river), Venezuela	70 D 2	Cape Blandovan, Russia	101 N 3	Cape Delgado, Africa	110 T 8
Canterbury, Conn., place, a650; town, 947	10 G 3	Capanne, Monte (Mt.), Italy, 94 H 9	94 H 9	Cape Blaze, Australia	115 D 2	Cape Deshaepoir, Quebec	61 G 3
Canterbury, Dist., a160	33 N 3	Caparra, Rio (river), Venezuela	70 C 2	Cape Boileau, Australia	115 C 3	Cape Desneuf, Arctic Region (see Eaot Cape)	3 E 4
Canterbury, England, '91, 23,026	77 M 5	Caparrosa, Spain	83 L 2	Cape Bojedor, Africa	111 C 4	Cape Diatt, Sumatra	116 E 4
Canterbury, England (on travel map)	74 E 3	Capatárida, Venezuela, a2,000	70 C 1	Cape Bojedor, Philippine Islands	118 C 2	Cape Dimetrios, Greece	99 K 6
Canterbury, New Brunswick	62 B 4	Capay, Cal., a300	56 C 4	Cape Bolinao, Philippine Islands	118 B 3	Cape Dinctron, Australia	115 G 2
Canterbury, N. H., town, 964	71 F 9	Cap Camarat (cape), France	81 J 12	Cape Bolin, Korea	108 D 3	Cape Disappointment, Wash.	51 A 3
Canterbury (provincial district), New Zealand, '96, 135,858	117 C 7	Cap Cerbere (cape), France	81 J 10	Cape Bon, Sumatra	116 B 5	Cape Dombey, Australia	115 D 2
Canterbury, Quebec	61 M 8	Cap Chat, Quebec, a250	61 F 3	Cape Bon, Tunisia (see Ras Adda)	111 J 1	Cape Dorchester, Arctic Region	3 II 10
Canterbury, W. Va.	35 B 5	Cap Corae (cape), France	81 M 10	Cape Bonavista, Newfoundland	62 K 5	Cape Drepano, Crete	99 C 8
Canterbury Blight (bay), New Zealand	117 D 8	Cap Couronne (cape), France	81 F 12	Cape Borda, Australia	115 C 3	Cape Dudley Idges, Greenland	3 B 10
Canterbury Depot, N. H.	7 H 9	Cap d'Agde (cape), France	81 C 12	Cape Borda, Australia	115 F 7	Cape Dukato, Greece	99 B 3
Canterbury Station, New Brunswick	62 B 4	Cap d'Antifer (cape), France	82 A 1	Cape Boscawer, Santa Cruz Is.	117 II 6	Cape Dungeness, Argentina	72 D 14
Canterlo, River, Brazil	70 E 6	Cap de Drammont (cape), France	81 J 11	Cape Bossut, Australia	115 C 3	Cape Durnford, Africa	111 B 5
Cantey, S. C.	37 G 3	Cap de Feno (cape), France	81 L 11	Cape Botok, Celebes	116 F 5	Cape d'Urville, New Guinea (Dutch)	116 J 5
Canto, French Indo-China	106 G 10	Cap de Fer (cape), Algeria	111 H 1	Cape Bougainville, Australia	115 D 2	Cape Dussejour, Australia	115 D 2
Cantillana, Spain, '87, 5,141	83 F 7	Cap de la Chèvre (cape), France	80 A 4	Cape Bowe, Arctic Region	3 H 9	Cape East, Prince Edward Island	62 H 3
Caotilino, Spain	83 G 3	Cap de la Garoupe (cape), France	81 K 11	Cape Boz, Turkey in Asia	101 C 2	Cape Eden, Arctic Region	3 G 8
Canto, Cape, Morocco	111 D 2	Cap de la Hague (cape), France (see Ilogne)	80 D 3	Cape Brabard, Arctic Region	3 G 7	Cape Edward, Arctic Region	3 K 2
Cantuela, Colombia	70 B 3	Cap de la Hague (cape), France (on travel map)	74 C 4	Cape Branon, Nova Scotia	62 K 4	Cape Egmont, New Zealand	117 E 4
Centre (peninsula) Scotland (see Kintyre)	78 E 8	Cap de la Hève (cape), France	82 A 2	Cape Breton (county), Nova Scotia, '91, 34,223	62 J 3	Cape Egmont (place), Prince Edward Island	112 Q 5
Cently, Quebec, est. 950	61 C 7	Capdenac, France	81 G 8	Cape Breton Island, Nova Scotia, '91, 31,258	62 J 3	Cape Elba, Egypt	60 E 5
Canto, Porto do (port), Cape Verde Islands	109 C 2	Capdenac, France (on travel map)	74 F 6	Cape Brevoort, Greenland	3 B 7	Cape Elena, Costa Rica	66 K 9
Canto, Wash.	51 B 3	Cap des Irois (cape), Haiti	68 L 6	Cape Brewster, Greenland	3 M 7	Cape Elena, Costa Rica (see Murellagos Point)	66 B 11
Canton, Ark.	44 J 2	Cape The (the Cape of Good Hope; also Cape Colony)	113 D 8	Cape Britanvia, Arctic Region	3 B 6	Cape Elizabeth (L.I.), Me.	6 C 8
Canton, China, '98, a2,500,000, 107½ D 11	10 D 2	Cape (district), Cape Colony, '91, 97,283	113 D 7	Cape Britwin, Arctic Region	3 L 2	Cape Elizabeth, Me., town, 5,459	6 C 8
Canton, Conn., place, a200; town, 2,500	10 D 2	Cape Adams, China	107½ H 4	Cape Bryant, Greenland	3 B 6	Cape Emlach, Eastern Rumelia	98 L 6
Canton (c.h.), Ga., 659	38 B 3	Cape Adelaer, Greenland	3 M 10	Cape Buenos Aires, Argentina	72 D 14	Cape Engabo, Philippine Islands	118 D 2
Canton, Ill., '90, 5,604; '97, a7,500	20 E 4	Cape Agulhas, Cape Colony	113 E 8	Cape Bulak, Russia	96 J 7	Cape Enrage, New Brunswick	62 E 4
Canton, Ind., a300	19 D 7	Cape Akrotiri, Greece	99 M 8	Cape Bullhayan, Philippine Islands	118 A 8	Cape Enrage (Martinique), West India	68½ D 9
Canton, Ia., a200	28 M 3	Cape Albert, Arctic Region	3 A 8	Cape Burlus, Egypt	110 S 2	Cape Eskimo, Canada	63 N 1
Canton, Kan., s.c.'95, 357	32 C 3	Cape Alepo, Turkey in Asia	101 C 4	Cape Bussa, Crete	99 A 7	Cape Espiritu Santo, Argentina	72 D 14
Canton, Ky., 339	40 A 7	Cape Alexander, Arctic Region	3 E 9	Cape Byron, Australia	115 J 5	Cape Eupatoria, Russia	97 J 9
Canton, La.	45 D 5	Cape Alexander, Greenland	3 H 7	Cape Cabron, Santo Domingo	68 F 6	Cape Everard, Australia	115 II 7
Canton, Me., townd, 1,303; village, 525	6 C 7	Cape Alfred Ernest, Arctic Region	3 G 6	Cape Caball, Philippine Islands	118 B 7	Cape Exomiti, Greece	99 M 8
Canton, Md.	33 G 5	Cape Alikaporitha, Crete	99 D 9	Cape Calavite, Philippine Islands	118 C 5	Cape Falro, Mo.	31 F 11
Canton, Mass., town, a.c.'95, 4,636	9 D 4	Cape Amber, Madagascar	112 T 12	Cape Calhoun, Greenland	3 B 8	Cape Falso, Honduras	66 M 4
Canton, Mass., village, a.c.'95, 4,132	9 D 4	Cape Amista, Turkey in Asia	99 N 4	Cape Campbell, New Zealand	117 E 6	Cape Falso, Santo Domingo	68 D 7
Canton, Mich.	23 P 13	Cape Ampsimens, Madagascar	112 S 13	Cape Cancho, Nova Scotia	62 J 4	Cape Farewell, Greenland	3 M 10
Canton, Minn., s.c.'95, 380	25 F 6	Cape Anamur, Turkey in Asia	101 E 5	Cape Cantin, Morocco	111 D 2	Cape Farewell, New Zealand	117 D 5
Canton (c.h.), Miss., 2,131	43 D 5	Cape Anderson, Australia	115 A 4	Cape Capuchin (Dominica), West Indies	68½ A 10	Cape Farino, Tunis	111 J 1
Canton, Mo., 2,241	30 J 4	Cape Anguille, Newfoundland	62 H 5	Cape Caranpingan, Sumatra	116 B 6	Cape Farquhar, Australia	115 A 4
Canton, Mont.	49 E 3	Cape Ann, Antarctic Region	2 H 8	Cape Carraoa, Chile	72 C 11	Cape Fear R., N. C.	36 L 3
Canton, Neb.	29 A 1	Cape Ann, Mass.	9 F 2	Cape Carraoa, Peru	70 B 6	Cape Fear R., N. E. Br. of, N. C.	36 O 5
Canton, N. J., a175	14 C 8	Cape Anyl, Java	116 C 6	Cape Catastrophe, Australia	115 F 7	Cape Felix, Arctic Region	3 F 9
Canton (c.h.), N. Y., 2,580	12 M 2	Cape Apl, Borneo	116 C 4	Cape Caterina, Chile	72 D 14	Cape Figalo, Algeria	111 F 2
Canton, N. C., a200	36 D 3	Cape Apple, Celebes	116 F 5	Cape Caution, British Columbia	63 D 4	Cape Fitz Roy, Arctic Region	3 A 10
Canton, N. Dak.	26 G 1	Cape Apaheron, Russia	96 K 7	Cape Cavallere, Turkey in Asia	101 E 4	Cape Flattery, Australia	115 H 2
Canton (c.h.), O., '90, 26,189; '97, a30,500	17 H 3	Cape Araxus, Greece (see Cape Kalogria)	99 D 4	Cape Cavallo, France	81 L 11	Cape Flattery, British Columbia	63 E 4
Canton, Pa., 1,393	15 J 3	Cape Ardit, Australia	115 C 6	Cape Chappman, Arctic Region	3 G 9	Cape Fleming, Australia	115 E 2
Canton (c.h.), S. Dak., s.c.'95, 1,611; '97, n3,500	27 H 3	Cape Ardu, Australia	101 E 5	Cape Charles, Labrador	59 T 6	Cape Fleming, Australia	115 E 2
Canton (c.h.), Tex., 421	46 M 5	Cape Arneut, Cyprus	115 F 2	Cape Charles, Va., a675	34 L 6	Cape Flesko, Celebes	116 F 4
Canton, Wla.	24 C 4	Cape Arnhem, Australia	108 O 3	Cape Chatham, Australia	115 B 7	Cape Fligely, Franz Josef Land	3 B 1
Canton Bend, Ala.	42 C 6	Cape Aronte, Japan	117 L 5	Cape Chelyuskin, Arctic Region	3 H 2	Cape Flinders, Arctic Region	3 E 9
Canton Center, Conn., a150	10 D 2	Cape Arsacides, Solomon Is.	117 L 5	Cape Cherni, Russia	96 G 2	Cape Flora, Arctic Region	3 K 3
Canton Island, Oceania	114 K 5	Cape Artemisium, Greece	99 H 2	Cape Chignecto, Nova Scotia	62 D 4	Cape Ford, Australia	115 D 2
Canton Jc., Mass.	9 D 4	Cape Aru, Borneo	116 E 5	Cape Chin (place), Ontario	60 D 2	Cape Foulwind, New Zealand	117 D 6
Cantonment, Fla.	39 B 1	Cape Aston, Arctic Region	3 H 9	Cape Christian, Arctic Region	3 H 9	Cape Fourcroy, Australia	115 D 2
Cantonnent, Okla.	48 E 2	Cape Astrolabe, Solomon Islands	117 K 5	Cape Chukoski, Arctic Region	3 A 4	Cape Foxhill, Solomon Islands	117 K 5
Canton River (river at Canton), China	107 J 6	Cape Atheras, Greece	99 B 4	Cape Churchill, Canada	63 N 2	Cape France Viejo, Santo Domingo	68 E 5
Cantons, Nev.	54 E 3	Cape Atherinotako, Crete	99 G 9	Cape Clear, Ireland	79 C 9	Cape Frazier, Arctic Region	3 A 8
Cantonsville, Md., 2,115	33 J 3	Cape Athol, Greenland	3 B 10	Cape Cleveland, Australia	115 H 3	Cape Freeza, Newfoundland	62 K 5
Cantoria, Spain	83 K 7	Cape Baba (Bigha), Turkey in Asia	101 A 3	Cape Coat Castle, Africa, est. 11,614	111 F 9	Cape Fridtjof Nansen, Franz Josef Land	3 A 2
Cantrall, Ill., a300	20 F 6	Cape Baba (Kastamuni), Turkey in Asia	101 D 2	Cape Cod Bay, Mass.	8 N 4	Cape Frlo, Africa	112 J 15
Cantrcek, Germany	85 E 20	Cape Badgde, Africa	111 J 10	Cape Collinson, Arctic Region	3 A 8	Cape Gallo, Greece	99 E 7
Cantrill, Teun.	41 R 1	Cape Bald (place), New Brunswick	62 E 3	Cape Colonna, Greece	99 J 6	Cape Gard, Africa	110 T 9
Cantrill, Ia., a.c.'95, 350	28 J 6	Cape Ballubasay, Philippine Islands	118 B 3	Cape Colonna, Samoa	99 P 5	Cape Garnet, Africa	111 C 4
Cantrill, Ia. (see Cantrill)	28 J 6	Cape Ball, British Columbia	63 D 3	Cape Colony, Africa, '91, est. 1,527,224	109 H 8	Cape Gaspé, Quebec	61 H 3
Cantu, Italy, '81, 2,623	93 F 3	Cape Bangko, Dutch East India	116 E 6	Cape Colony (large scale map of)	113 E 6	Cape George (place), Nova Scotia	62 H 4
Canua Cr., Cal.	57 E 6	Cape Banks, Australia	115 K 3	Cape Columbia, Arctic Region	3 H 6	Cape George Harbor (place), Nova Scotia	62 J 4
Canudas, Brazil	72 G 10	Cape Baras, Africa	111 B 5	Cape Colville, New Zealand	117 F 2	Cape Ghr, Morocco	111 D 3
Cañuelas, Argentina, '90, a3,600	72 F 10	Cape Baray, Greenland	3 M 8	Cape Comfort, Solomon Islands	117 K 4	Cape Girardeau, Mo., '90, 4,297; '97, a5,000	31 N 10
Canuma, Brazil	70 F 4	Cape Barents, Franz Josef Land	3 B 2	Cape Comerell, British Columbia	63 D 4	Cape Girardeau (Co.), Mo., 22,060	31 N 10
Canumamirim (river), Brazil	70 F 4	Cape Baring, Arctic Region	3 D 8	Cape Comorin, British India	105 F 16	Cape Giraud, Solomon Islands	117 J 4
Canvey Island, England	77 K 4	Cape Barren Island, Australia	115 K 6	Cape Constitution, Greenland	3 H 7	Cape Glarenza, Greece	99 D 5
Cany, France	82 B 1	Cape Barchuan, Chile	72 C 9	Cape Cook, British Columbia	63 D 4	Cape Glaros, Greece	99 M 7
Canyon (Co.), Idaho	50 C 6	Cape Bathurst, Arctic Region	3 D 7	Cape Cornwall, England	75 A 13	Cape Gloucester, Bismarck Archipelago	116 J 2
Canyon, Nev.	54 E 3	Cape Batu-putih, Dutch East India	116 F 7	Cape Corrientes, Argentina	72 F 11	Cape Goran, Dutch East India	116 F 5
Canyon (c.h.), Tex., a175	47 F 2	Cape Bauer, Australia	115 E 6	Cape Corwin, Alaska	58 G 7	Cape Gorodetaki, Russia	96 H 2
Canyon City (c.h.), Oreg., 304	52 G 2	Cape Bauld, Newfoundland	62 J 4	Cape Coster, Loyalty Islands	117 J 10	Cape Goulvain, New Caledonia	117 H 10
Canyon Creek, Mont.	49 D 3	Cape Beale, British Columbia	63 E 4	Cape Couedie, Australia	115 F 7	Cape Grafton, Australia	115 H 3
Canyon Ferry, Mont.	49 E 3	Cape Beata, Santo Domingo	68 D 7	Cape Cove, Quebec	61 G 3	Cape Graham Moore, Arctic Region	3 H 9
Canyonville, Oreg., a300	52 B 4	Cape Beatrice, Australia	115 F 2	Cape Cretin, New Guinea (German)	116 H 2	Cape Gray, Australia	115 F 2
Canzo, Italy	93 F 3	Cape Beaufre, Greenland	3 M 8	Cape Croisilles, New Guinea (German)	116 H 2	Cape Greco, Cyprus	101 F 5
Caobillas, Cuba	68 H 3	Cape Bedford, Australia	115 H 3	Cape Croker, Ontario	60 E 3	Cape Gregory, Newfoundland	62 H 5
Cao Cung, French Indo-China	106 H 9	Cape Beechin, Africa	110 T 8	Cape Croker (place), Ontario	60 E 3	Cape Grenville, Australia	115 G 2
Caolim, Kougo	112 M 13	Cape Beechin, Arctic Region	3 A 7	Cape Cross, Africa	113 A 1	Cape Grim, Australia	115 K 6
Caolispport, Loch (Inlet), Scotland	78 E 8	Cape Bernard, Réunion Island	109 L 7	Cape Cross, Alaska	58 V 8	Cape Grivel, Greenland	3 M 8
Caor, Sumatra	116 B 6	Cape Bernoulli, Australia	115 F 7	Cape Cumberland, New Hebrides	117 J 8	Cape Guardafui, Africa	110 T 7
Caorle, Italy	93 N 3	Cape Bianco, Greece (see Aaprovkavo)	99 B 2	Cape Cuvler, Australia	115 A 4	Cape Guardia, Greece	99 L 4

Cape Guthera, Crete	99 F	9	Cape (Surrey), England	77 F	6	Cape Neumayer, Arctic Region	3 B	6	Cape Saint Francis, Cape Colony	113 G	8
Cape Gwandu, Oman	103 K	8	Cape Lady Grey, Africa	113 M	2	Cape Newagen, Me.	6 D	8	Cape Saint Francis, Newfoundland	62 K	6
Cape Hagios Georgios, Crete	99 N	8	Cape Laghi, Turkey in Europe	98 B	7	Cape Niemetskii, Russia	96 F	1	Cape Saint George, Australia	115 J	7
Cape Hagios Ioannia, Crete	99 F	8	Cape La Roca, Santo Domingo	68 E	5	Cape Nobi, Japan	108 N	3	Cape Saint George, Bismarck Archipelago	116 J	2
Cape Hammerfest, Spitzbergen	99 L	6	Cape Lasli, Russia	97 J	9	Cape Nobunots, Japan	108 O	1	Cape Saint George, Nova Scotia	62 G	4
Cape Hanamanou, Hawaii	118 M	4	Cape Laverdie, Solomon Islands	117 J	4	Cape Norman, Newfoundland	62 J	4	Cape Saint George, Nova Scotia (place), Nova Scotia (see Cape George)	62 H	4
Cape Hangekip, Cape Colony	113 D	8	Cape Lecuwin, Australia	115 A	6	Cape North, Nova Scotia	62 J	2	Cape Saint James, British Columbia	63 D	4
Cape Hawes, Arctic Region	3 G	8	Cape Leigh Smith, Spitzbergen	3 P	8	Cape North (place), Nova Scotia, a2,000	62 J	3	Cape Saint Lawrence, Nova Scotia	62 J	2
Cape Hawks, Arctic Region	3 A	8	Cape Liani, Turkey in Asia	99 O	7	Cape North, Solomon Islands	117 H	4	Cape Saint Marc, Haiti	62 B	2
Cape Hay, Australia	115 D	2	Cape Liano, Crete	99 O	8	Cape North, Sumatra	116 A	4	Cape Saint Maria, Bahama Islands	67 H	3
Cape Haytien, Haiti (see Cape Haitien)	68 C	5	Cape Libho, Molucca Islands	116 G	5	Cape Northumberland, Australia	115 F	7	Cape Saint Martin, Cape Colony	113 O	7
Cape Helles, Turkey in Europe	98 A	2	Cape Lieber, Arctic Region	3 A	7	Cape Notoro, Japan	108 K	1	Cape Saint Martin (Martinique), West Indies	68 1/2 D	8
Cape Henlopen, Del.	33 O	4	Cape Linguetta, Turkey in Europe	98 B	8	Cape Onca, Russia	96 G	2	Cape Saint Mary, Nova Scotia	62 C	5
Cape Henry, Japan	108 Q	2	Cape Lisnapp, Australia	115 H	7	Cape Onkono, Celebes	116 E	5	Cape Saint Nicola, Turkey in Asia	99 O	5
Cape Henry, Quebec	61 G	2	Cape Lisnapp-el-Kabeh, Turkey in Asia	101 F	4	Cape Opuk, Russia	97 L	9	Cape Saint Paul, Africa	111 G	9
Cape Henslow, Solomon Islands	117 K	5	Cape Lisif, Russia	97 C	8	Cape Orlov, Russia	96 H	2	Cape Saint Paul, Brazil	71 K	5
Cape Hieraki, Greece	99 H	7	Cape Lithari, Greece	99 L	3	Cape Orlovskago, Russia	96 L	1	Cape Saint Sebastian, Africa	113 M	2
Cape Hieraki, Greece	99 C	6	Cape Litino, Crete	99 C	9	Cape Osipochnaia, Russia	97 L	8	Cape Saint Sebastian, Madagascar	112 S	13
Cape Higson, Mass.	9 C	6	Cape Livadia, Greece	99 M	5	Cape Otway, Australia	115 G	7	Cape Saint Vincent, Madagascar	112 R	15
Cape Hildebrandt, Greenland	3 M	9	Capelli, Cal.	56 C	4	Cape Pali, Turkey in Europe	98 B	7	Cape Salatae, Borneo	116 D	5
Cape Hinchlbrooke, Nova Scotia	62 J	4	Capella, Australia, 91, 83	115 H	4	Cape Palliser, New Zealand	117 F	6	Cape Salomoe, Crete	99 G	8
Cape Hold-with-Hope, Greenland	3 L	7	Capella (Amazonas), Brazil	70 F	4	Cape Palmas, Liberia	111 E	9	Cape Samana, Santo Domingo	68 F	6
Cape Honduras, Honduras	66 K	3	Capella (Sergipe), Brazil	71 K	6	Cape Palmerston, Australia	115 H	4	Cape Sambar, Borneo	116 D	5
Cape Hooff, Arctic Region	3 K	2	Capella - en - Thierache, La, France	82 H	1	Cape Palmerston, British Columbia	63 D	4	Cape San Antonio, Argentina	72 F	11
Cape Horn, Chile	72 D	15	Capelle-Marival, La, France	81 H	8	Cape Pamalang, Java	116 C	6	Cape San Antonio, Chile	72 C	12
Cape Horn, Iceland	88 R	2	Capello and Ivins (explorer's route), Africa	109 G	6	Cape Papas, Turkey in Asia	99 N	5	Cape San Augustin, Philippine Islands	118 F	10
Cape Horn, Idaho	50 E	5	Cape Loban Basty, Russia	97 K	9	Cape Parry, Arctic Region	3 D	8	Cape San Diego, Argentina	72 D	14
Cape Horn Current, Antarctic Ocean	1 O	15	Cape Lockwood, Arctic Region	3 G	7	Cape Parry (Peary Land), Greenland	3 B	9	Cape San Hedefonso, Philippine Islands	118 D	4
Cape Hornos, Chile (see Cape Horn)	72 D	15	Cape Lodley, Franz Josef Land	3 A	2	Cape Paskalo, Greece	99 F	4	Cape San Pablo, Argentina	72 D	14
Cape Howe, Australia	115 J	7	Cape Logono, Africa	112 R	14	Cape Paxemadi, Greece	99 K	5	Cape San Sebastian, Argentina	72 D	14
Cape Howe, Western Australia	115 B	7	Cape Lomna, Peru	70 B	7	Cape Payer, Arctic Region	3 B	6	Cape Santa Maria, Bismarck Archipelago	116 J	1
Cape Hudson, Antarctic Region	2 H	9	Cape Londonderry, Australia	115 D	2	Cape Peñas, Argentina	72 D	14	Cape Santiago, Philippine Islands	118 H	10
Cape Hunter, Solomon Islands	117 K	5	Cape Iapatka, Siberia	100 S	3	Cape Penryn, Arctic Region	3 G	10	Cape Santang, Borneo	116 E	4
Cape Hurd, Ontario	60 D	2	Cape Lopez, Africa	112 J	11	Cape Perbaha, Sumatra	116 B	4	Cape Santang, Borneo	116 E	4
Cape I., S. C.	37 K	5	Cape Löwenörn, Greenland	3 L	10	Cape Petalidia, Greece	99 M	7	Cape Santang, Borneo	116 E	4
Cape Ikabanta, Japan	108 N	1	Capelstone Fell (Mt.), England	76 G	2	Cape Petermann, Arctic Region	3 K	2	Cape Santang, Borneo	116 E	4
Cape Infanta, Cape Colony	113 E	8	Capelton, Quebec	61 K	8	Cape Phanari, Turkey in Asia	99 O	5	Cape Santang, Borneo	116 E	4
Cape Ingersoll, Greenland	3 A	9	Cape Ludlow, Franz Josef Land	3 A	2	Cape Pinar, Chile	72 C	14	Cape Santiago, Philippine Islands	118 H	10
Cape Isabella, Santo Domingo	68 D	5	Cape Lulluk, Russia	97 J	9	Cape Pine, Newfoundland	62 K	6	Cape Santang, Borneo	116 E	4
Cape Isabella, Arctic Region	3 II	7	Cape Macao, Santo Domingo	68 G	6	Cape Pitt, Solomon Is.	117 K	5	Cape Santang, Borneo	116 E	4
Cape Iskurla, Russia	101 J	1	Cape Mackenzie, Canada	63 H	1	Cape Platen, Spitzbergen	3 O	8	Cape Santang, Borneo	116 E	4
Cape Iwari, Japan	108 O	1	Cape Maclear, Cape Colony	113 B	8	Cape Po, Sarawak	116 D	4	Cape Santang, Borneo	116 E	4
Cape Jahong, Sumatra (see Cape Boni)	116 B	5	Cape Madonna, Turkey in Asia	101 F	5	Cape Poge, Mass.	9 C	6	Cape Santang, Borneo	116 E	4
Cape Jacki, East India Islands	116 G	6	Cape Malaki, Turkey in Asia	99 O	5	Cape Poge Bay, Mass.	9 C	6	Cape Santang, Borneo	116 E	4
Cape Jaekson, New Zealand	117 E	6	Cape Malataya, Borneo	116 D	5	Cape Poge Light, Mass.	9 C	6	Cape Santang, Borneo	116 E	4
Cape Jask, Persia	103 G	8	Cape Malathria, Turkey in Europe	98 H	8	Cape Point, Cape Colony	113 B	8	Cape Seabed, Solomon Is.	117 L	5
Cape John, Nova Scotia	62 F	4	Cape Malla, Greece	99 H	8	Cape Point, Cape Colony	113 B	8	Cape Seabed, Solomon Is.	117 L	5
Cape John (place), Nova Scotia	62 G	4	Cape Mamori, New Guinea (Dutch)	116 H	5	Cape Poma, Cyprus	101 E	5	Cape Seabed, Solomon Is.	117 L	5
Cape Jones, Canada	59 O	6	Cape Mandar, Celebes	116 E	5	Cape Porter, Arctic Region	3 F	9	Cape Severo, Arctic Region (see Cape Chelyuskin)	3 H	2
Cape Joseph Goode, Arctic Region	3 A	8	Cape Mandelon, Greece	99 K	5	Cape Portland, Australia	115 K	6	Cape Severo-Vostokhnoi, Arctic Region (see Cape Chelyuskin)	3 H	2
Cape Joseph Henry, Arctic Region	3 H	6	Cape Mandylle, Dutch East India	116 F	7	Cape Prasonis, Turkey in Asia	101 B	5	Cape Seworis, Japan	108 O	1
Cape July, Morocco	111 C	4	Cape Manong, Arctic Region	3 E	7	Cape Praos, Samoa	99 P	5	Cape Shekhan, Japan	108 Q	1
Cape Jun, Greenland	3 L	10	Cape Marathia, Greece	99 C	5	Cape Providence, Arctic Region	3 E	8	Cape Sherard Osborn, Franz Josef Land	3 B	1
Cape Kaffura, New Guinea (Dutch)	116 H	5	Cape Maria Van Driem, New Zealand	117 D	1	Cape Providence, New Zealand	117 A	9	Cape Siam, Morocco	111 D	3
Cape Kalamaki, Turkey in Asia	99 L	1	Cape Marmaka, Greece	99 C	3	Cape Psali, Greece	99 K	7	Cape Simpson, Arctic Region	3 C	5
Cape Kalogria, Greece	99 D	4	Cape Marquis (Saint Lucla), West Indies	68 1/2 J	9	Cape Pudariki, Crete	99 B	9	Cape Sirk, Sarawak	116 D	4
Cape Kaniarelle, Crete	99 B	9	Cape Mary Harnsworth, Arctic Region	3 J	4	Cape Queen Charlotte, Bismarck Archipelago	116 J	1	Cape Skagen, Denmark	88 II	1
Cape Kanavuni, Arctic Region	3 E	2	Cape Masoula, Madagascar	112 T	13	Cape Quilan, Chile	72 C	12	Cape Skinari, Greece	99 C	5
Cape Kanavatae, Crete	99 A	8	Cape Mastiko, Turkey in Asia	99 N	4	Cape Race, Newfoundland	62 K	6	Cape Skropha, Greece	99 D	4
Cape Kandli, Celebes	116 F	4	Cape Matapalo, Costa Rica	66 M	11	Cape Rachado, Straits Settlements	105 N	15	Cape Skuratof, Arctic Region	3 K	1
Cape Kane, Arctic Region	3 B	5	Cape Matapan, Greece	99 F	8	Cape Radstock, Australia	115 E	6	Cape Skyll, Greece	99 J	6
Cape Kaula, Russia	96 H	2	Cape Matti, Sumatra	116 A	4	Cape Rafael, Santo Domingo	68 F	6	Cape Solomon (Martinique), West Indies	68 1/2 D	9
Cape Kaulor, Borneo	116 E	4	Cape Mattu, Algeria	111 G	1	Cape Ramaey, Arctic Region	3 B	6	Cape Sorell, Australia	115 K	6
Cape Kapari, Japan	108 O	1	Cape Mauritius, Arctic Region	3 J	2	Cape Raper, Arctic Region	3 II	9	Cape Sora, Japan	108 L	1
Cape Kaperhus, Greece	99 L	4	Cape May, Greenland	3 B	6	Cape Raso, Argentina	72 E	12	Cape Spada, Crete	99 A	7
Cape Kapri, Greece	99 C	4	Cape May, N. J., s.e. '95, 1,129	14 E	9	Cape Ray, Newfoundland	62 H	6	Cape Sparte, Morocco	111 E	2
Cape Kara, Turkey in Asia	101 B	2	Cape May (Co.), N. J., s.e. '95, 12,855	14 E	9	Cape Recife, Cape Colony	113 H	8	Cape Spartimento, Italy (see Palluro Cape)	94 S	14
Cape Kartalmo, Greece	99 L	3	Cape May (c.h.), N. J., s.e. '95, 2,452	14 E	9	Cape Redondo, Argentina	72 D	14	Cape Spathi, Greece	99 H	8
Cape Kastrioum, Japan	108 N	3	Cape May Point, N. J., s.e. '95, 130	14 E	9	Cape Rewausi, Japan	108 M	1	Cape Spear (place), New Brunswick	62 F	3
Cape Katokalo, Greece	99 D	5	Cape McClintock, Arctic Region	3 F	7	Cape Rich (place), Ontario	60 E	3	Cape Spencer, Australia	115 F	7
Cape Kater, Arctic Region	3 F	9	Cape McClinskii, Russia	96 L	2	Cape Richard, Japan	108 N	1	Cape Spencer, New Guinea (Dutch)	116 H	5
Cape Kater, Arctic Region	3 J	10	Cape Melana, Turkey in Asia	99 N	3	Cape Richards, Arctic Region	3 F	7	Cape Spitz, Nova Scotia	62 E	4
Cape Katomeri, Greece	99 M	7	Cape Melangaos, Greece	99 G	4	Cape Rifatanzi, Iceland	88 Q	2	Cape Spzy, Nova Scotia	62 G	5
Cape Kawahou, Hawaii	118 E	2	Cape Melissa, Crete	99 C	8	Cape River, Australia	115 H	4	Cape Stang, France	81 B	12
Cape Keer-weer, Australia	115 G	2	Cape Melville, Australia	115 G	2	Cape River, Nicaragua (see Waaks R.)	66 M	5	Cape Staten, Japan	108 O	1
Cape Keibek, Solomon Islands	117 L	5	Cape Melville, Greenland	3 C	9	Cape Rivera, Celebes	116 F	4	Cape Stavros, Greece	99 M	6
Cape Kellert, Arctic Region	3 D	7	Cape Melchikof, Arctic Region	3 L	1	Cape Roca, Portugal	83 C	6	Cape Steenboom, New Guinea (Dutch)	116 J	5
Cape Kendall, Arctic Region	3 D	9	Cape Melchikof, Russia	96 L	1	Cape Rodini, Turkey in Europe	98 B	7	Cape Steregof, Arctic Region	3 J	1
Cape Kephalos, Greece	99 K	6	Cape Mesurada, Liberia	111 D	9	Cape Rojo, Haiti	68 D	7	Cape Sterester (Guadeloupe), West Indies	68 1/2 B	9
Cape Kerembek, Turkey in Asia	101 E	1	Cape Middendorff, Arctic Region	3 K	2	Cape Roman, Honduras	66 K	3	Cape Sterester (Marie Galante), West Indies	68 1/2 C	10
Cape Kharoava, Arctic Region	3 L	1	Cape Middleton, Solomon Is.	117 J	4	Cape Romania, Straits Settlements	105 O	16	Cape Sterester Point (Guadeloupe), West Indies	68 1/2 R	9
Cape Kheildonia, Turkey in Asia	101 D	4	Cape Mikulkin, Russia	96 J	2	Cape Roux, France	81 J	11	Cape Stewart, Australia	115 E	2
Cape Khersona, Russia	97 J	9	Cape Mirik, Africa	111 B	6	Cape Roxo, Africa	111 B	7	Cape Strimessos, Greece	94 P	10
Cape Kildnapper, New Zealand	117 G	5	Cape Miodome, Nova Scotia	62 H	4	Capers I., S. C.	37 J	6	Cape Strimessos, Greece	94 L	5
Cape Kildare, Prince Edward Island	62 F	3	Cape Mohan, Alaska	58 F	6	Caperton, W. Va., 562	35 D	4			
Cape King William, New Guinea (German)	116 H	2	Cape Moltke, Solomon Islands	117 H	4	Cape Rulhiera, Australia	115 D	2			
Cape Knox, British Columbia	63 C	3	Cape Mongon, Santo Domingo	67 D	7	Cape Runaway, New Zealand	117 G	3			
Cape Koff, New Guinea (Dutch)	116 J	6	Cape Morton, Greenland	3 B	7	Cape Russel, Arctic Region	3 E	7			
Cape Kolokoltsov, Korea	108 D	3	Cape Mount, Africa	111 D	9	Cape Sabine, Arctic Region	3 A	0			
Cape Konushin, Russia	96 H	2	Cape Mude, Greece	99 C	4	Cape Sable Island, Nova Scotia	62 D	6			
Cape Kopush, Turkey in Asia	101 J	2	Cape Muro, France	81 L	11	Cape Saint Andrea, Cyprus	101 F	5			
Cape Koraka, Greece	99 M	6	Cape Naaca, Peru	70 B	7	Cape Saint Andrew, Madagascar	112 S	14			
Cape Koraka, Turkey in Asia	101 B	3	Cape Nassau, Arctic Region	3 K	2	Cape Saint Anne, Africa	111 B	5			
Cape Kormakiti, Cyprus	101 E	5	Cape Nassau, British Guinea	70 F	2	Cape Saint Blaize, Cape Colony	113 F	8			
Cape Kosakof, Korea	108 D	3	Cape Natan, Nicaragua	66 C	10	Cape Sainte Marie, Madagascar	112 S	14			
Cape Kramis, Algeria	111 G	1	Cape Naturaliste, Australia	115 A	6						
Cape Kriafitsin, Japan	108 Q	2	Capendu, France	81 H	9						
Cape Krio, Crete	99 A	8	Cape Neale, Franz Josef Land	3 A	2						
Cape Krio, Turkey in Asia	101 B	4	Cape Neddiek (L.H.), Me.	6 B	9						
Cape Kronberg, Japan	108 N	1	Cape Neddiek Nubble Light, Me. (see Cape Neddiek)	6 B	9						
Cape Kumi, Greece	99 K	3	Cape Negro, Nova Scotia	62 D	6						
Cape Kumukahi, Hawaii	118 P	6	Cape Negro (place), Nova Scotia	62 D	6						
Cape Kurilskii, Russia	96 J	8	Cape Nelson, Australia	115 G	7						
Cape Kurus, Dutch East India	116 F	6	Cape Nemo, Japan	108 Q	2						
Cape (Kent), England	77 J	0	Cape Nero, France	81 L	12						

Cape Stuxberg, Arctic Region...	3 G 1	Cape York Peninsula, Australia	115 G 2	Cappagh White, Ireland, '91, 532	79 E 6	Carauaaua, Island, Brazil	71 H 4
Cape Subang, East India Is.	116 G 6	Cape Zelee, Solomon Is.	117 L 5	Cappanostic, Va.	34 K 6	Caravaca, Spain, '87, 15,053	83 L 6
Cape Sumner, Greenland	3 B 7	Cape Zetra, Greece	99 K 4	Cappamore, Ireland, '91, 766	79 E 6	Caravaggio, Italy, '81, 6,089	93 G 4
Cape Sunday, Argentina	72 D 14	Cape Zevgori, Cyprua	101 E 5	Cappel, Switzerland (see Kappel)	91 H 3	Carabaya (province), Peru (see Carabaya)	70 C 6
Cape Suvail, Solomon Is.	117 L 6	Cape Znaano, Crete (see Cape Hagios Joannis)	99 F 8	Cappellen, Belgium, '90, 3,489	84 D 6	Caravel, Peru, a3,500	70 C 7
Cape Surtakki, Japan	108 J 2	Cap Griz Nez (cape), France	80 G 2	Cappelle St. Ulric, Belgium	84 A 3	Caravellas, Brazil, a5,000	71 K 7
Cape Svila, Turkey in Europe	98 J 8	Cap Haitien, Haiti, a29,000	68 C 5	Cappouin, Ireland, '91, 1,366	79 F 7	Caravelle Peninsula (Martinique), West Indies	68½ E 8
Cape Svintol, Russia	96 H 2	Capibaribe, Rio (river), Brazil	71 K 5	Capps, Ala.	42 G 7	Caravelle Rock (Martinique), West Indies	68½ E 8
Cape Swinburne, Arctic Region	3 F 9	Capillo Peak, N. Mex.	55 J 4	Capps, Col.	53 J 8	Carayay (Indian tribe; Goyaz), Brazil	71 H 6
Cape Tabako, Celebes	116 F 5	Capim, Rio (river), Brazil	71 H 4	Capracta, Italy	94 Q 11	Carayas (Indian tribe; Pará), Brazil	71 G 5
Cape Tabala, Chile	72 C 10	Capim Grosso, Brazil	71 K 5	Caprara, Italy	92 C 4	Caraz, Peru, a6,000	70 H 5
Cape Tabo, Molucca Is.	116 G 4	Capistrano, Cal., a300	57 H 9	Caprara (Island), Italy	92 C 4	Carazo (department), Nicaragua	66 J 8
Cape Tafel, Dutch East India	116 E 6	Capitana Mts., N. Mex.	55 K 5	Caprara, Punta (point), Italy	92 B 6	Carballino, Spain, '87, 8,334	83 D 1
Cape Tabarie, Celebes	116 F 5	Capitol, Mont.	49 M 4	Caparola, Italy, '81, 4,899	94 M 10	Carballo, Spain, '87, 11,350	83 D 1
Cape Tulabo, Celebes	116 F 5	Capitol, Md.	46 H 7	Caprera (Island), Italy	92 C 6	Carberry, Manitoba, a1,000	63 M 4
Cape Talbot, Australia	115 D 2	Capitol, Tex.	53 D 7	Capreria (Island), Italy	92 C 6	Carberry Hill, Scotland	78 L 8
Cape Tamiang, Sumatra	116 A 4	Capitol City, Cal.	53 D 7	Capri, Italy, '81, 1,586	94 Q 13	Carbery, Mountain of, Ireland	79 C 8
Cape Tanah, Java	116 C 6	Capitolino, Monte (Mt.), Italy	92 C 11	Capri, Italy	94 Q 13	Carbet (Martinique), West Indies	68½ D 8
Cape Tarkhan Kut, Russia	97 J 9	Capitolino, Monte (Mt.), Italy	92 C 11	Capri, Italy	94 Q 13	Carbet Peaks (Martinique), West Indies	68½ D 8
Cape Tatamun, Canada	63 O 2	Capitol Peak, Cal.	57 G 6	Capri, Italy	94 Q 13	Carbo, Mexico	64 C 3
Cape Taytao, Chile	72 B 13	Capitol Peak, N. Mex.	55 J 5	Capri, Italy	94 Q 13	Carboon, Cal.	56 I 2
Cape Tebelluakin, Arctic Region (see Cape Chelyuskin)	3 H 2	Capivar, Brazil	71 J 8	Capri, Italy	94 Q 13	Carboon, Ind., 521	19 B 5
Cape Tennyson, Arctic Region	3 A 10	Capivar, Rio (river), Brazil	71 F 7	Capri, Italy	94 Q 13	Carboon, Ia., a250	28 D 5
Cape Teriberka, Russia	96 G 2	Capiz, Philippine Islands, '87, 16,864	118 D 6	Capri, Italy	94 Q 13	Carboon, Villa de, Mexico	65 G 4
Cape Themistocles, Greece	99 M 3	Capiz (province), Philippine Islands, '87, 197,000	118 D 6	Capri, Italy	94 Q 13	Carboon, Mo.	30 H 5
Cape Thordane, Spitzbergen	3 O 9	Capizzi, Italy	94 L 13	Capri, Italy	94 Q 13	Carboon (Co.), Mont.	49 G 4
Cape Thoula, Australia	115 B 4	Cap La, Mich.	23 J 8	Capri, Italy	94 Q 13	Carboon, Pa., a150	15 L 5
Cape Three Points, Africa	111 F 9	Cap Lardie (cape), France	81 J 12	Capri, Italy	94 Q 13	Carboon (Co.), Pa., 38,624	15 L 5
Cape Tilburu, Colombia	70 B 2	Caple, Okla.	48 E 7	Capri, Italy	94 Q 13	Carboon, Tex., a200	46 J 5
Cape Titiup, Java	116 C 6	Caplinger, Tenn., a150	41 B 4	Capri, Italy	94 Q 13	Carboon (Co.), Utah, a.c.'95, 3,696	54 M 3
Cape Tokukumi, Japan	108 Q 1	Caplinger Mills, Mo.	31 E 9	Capri, Italy	94 Q 13	Carboon, Wyo., 1,140	50 N 8
Cape Tolstol, Russia	96 M 2	Caplin River, Quebec	61 G 3	Capri, Italy	94 Q 13	Carboon (Co.), Wyo., 6,857	50 N 8
Cape Tormentine (place), New Brunswick	62 F 3	Capo Argentera (cape), Italy	92 B 7	Capri, Italy	94 Q 13	Carbonado, Wash., 705	51 C 2
Capetown, Cal.	56 A 2	Capoas, Mount, Philippine Islands	118 B 7	Capri, Italy	94 Q 13	Carbonara, Italy, '81, 5,997	94 V 12
Cape Town, Cape Colony (on local map)	113 B 6	Capo Bellavista (cape), Italy	92 C 8	Capri, Italy	94 Q 13	Carbonara, Capo (cape), Italy	92 C 8
Cape Town (capital), Cape Colony, '91, 51,251	113 C 7	Capo Roco o Lillibe (cape), Italy	94 H 13	Capri, Italy	94 Q 13	Carbonate, S. Dak., a150	27 A 2
Cape Traversed, Australia	115 J 4	Capo Caccha (cape), Italy	92 R 7	Capri, Italy	94 Q 13	Carbonblack, Pa., a125	16 C 5
Cape Townsee (place), Prince Edward Island	62 F 3	Capo Calavá (cape), Italy	94 M 13	Capri, Italy	94 Q 13	Carbonate, Mo., a300	31 D 8
Cape Trea Montes, Chile	72 B 13	Capo Cap, Africa	112 P 16	Capri, Italy	94 Q 13	Carbonblack, Pa., a125	16 C 5
Cape Trea Puntas, Argentina	72 D 13	Capo Carbonara (cape), Italy	92 C 8	Capri, Italy	94 Q 13	Carbonate, Mo., a300	31 D 8
Cape Trea Puntas, Guatemala	66 G 4	Capocesta, Austria	89 G 8	Capri, Italy	94 Q 13	Carbon Cliff, Ill., a300	20 E 3
Cape Tribulation, Australia	115 H 3	Capo Cimiti (cape), Italy	92 L 9	Capri, Italy	94 Q 13	Carbondale, Col., 166	53 D 4
Cape Tripeti, Turkey in Asia	99 M 2	Capo Circeo (cape), Italy	94 O 12	Capri, Italy	94 Q 13	Carbondale, Ill., 2,382	21 G 10
Cape Tripiti, Crete	99 B 8	Capo Coloma (cape), Italy	92 L 9	Capri, Italy	94 Q 13	Carbondale, Kan., a.c.'95, 683	32 G 3
Cape Trividi, Crete	99 B 8	Capo Conino (cape), Italy	92 C 7	Capri, Italy	94 Q 13	Carbondale, Mich.	22 F 7
Cape Turnagain, Australia (see Cape Keer-weer)	115 G 2	Capo del Faro (cape), Italy	94 N 10	Capri, Italy	94 Q 13	Carbondale, Pa., a175	18 F 6
Cape Turnagain, New Zealand	117 G 5	Capo dell' Armi (cape), Italy	92 J 10	Capri, Italy	94 Q 13	Carbondale, Pa., 10,833	15 M 3
Cape Tuzla, Rumania	98 L 4	Capo della Testa (cape), Italy	92 C 6	Capri, Italy	94 Q 13	Carbonear, Newfoundland, est. 4,127	62 K 6
Cape Ular, Dutch East India	116 C 5	Capo di Gallo (cape), Italy	94 K 13	Capri, Italy	94 Q 13	Carboera, Batteria, Italy	92 L 2
Cape Unang, British North Borneo	116 E 3	Capodimonte, Italy	94 S 9	Capri, Italy	94 Q 13	Carbonera, Spato	83 L 8
Cape Upstart, Australia	115 H 3	Capodistria, Austria, '90, commune, 10,706; town, 8,191	90 H 12	Capri, Italy	94 Q 13	Carbonero, Spain	83 H 3
Cape Valiente, Costa Rica	66 O 10	Capo d' Oro, Greece (see Cape Kaphereus)	99 L 4	Capri, Italy	94 Q 13	Carbonhill, Ala., 568	42 B 3
Cape Valseche, New Guinea (Dutch)	116 J 6	Capo d' Orso (cape), Italy	91 R 13	Capri, Italy	94 Q 13	Carbon Hill, Ill., a750	20 J 3
Cape Van Diemen, Australia	115 D 2	Capo d' Otranto (cape), Italy	92 M 7	Capri, Italy	94 Q 13	Carbon Hill, O., a675	18 F 5
Cape Vaol, Greece	99 K 7	Capo Falcone (cape), Italy	92 B 7	Capri, Italy	94 Q 13	Carbon Jc., Ia.	28 E 2
Cape Vankarem, Arctic Region	3 C 4	Capo Ferrato (cape), Italy	92 C 8	Capri, Italy	94 Q 13	Carbonne, France	81 G 9
Cape Verde, Bahama Islands	67 H 3	Capo Ferro (cape), Italy	92 C 6	Capri, Italy	94 Q 13	Carbony, Ireland	79 G 5
Cape Verde, Africa	111 B 7	Capo Figari (cape), Italy	92 C 7	Capri, Italy	94 Q 13	Carca, Nicaragua	66 L 7
Cape Verde Basin, Atlantic Ocean	2 G 3	Capo Frasca (cape), Italy	92 R 8	Capri, Italy	94 Q 13	Carca, Rio (river), Nicaragua	66 L 7
Cape Verde Islands, Africa, '85, 110,930	109 C 3	Capo Liuro (cape), Italy	94 L 10	Capri, Italy	94 Q 13	Carcajente, Spain, '87, 12,503	83 M 5
Cape Verde Islands, Africa (local map of)	109 C 1	Capo Logaina (cape), Italy	94 N 14	Capri, Italy	94 Q 13	Carcajente, Spato (see Carcajente)	83 M 5
Cape Verd Islands, Africa (see Cape Verde Islands)	109 C 3	Capo Maonu (cape), Italy	92 B 7	Capri, Italy	94 Q 13	Carcar, Philippine Islands, '87, 25,981	118 E 7
Cape Vergha, Africa	111 C 8	Capo Marrargio (cape), Italy	92 R 7	Capri, Italy	94 Q 13	Carcañal, Rio (river), Argentina	72 I 10
Cape Vliakken, Borneo	113 D 5	Capo Mele (cape), Italy	93 D 7	Capri, Italy	94 Q 13	Carcañone, France, '91, 23,235	81 H 9
Cape Vigla, Greece	90 L 7	Capo Miseno (cape), Italy (on local map)	94 S 9	Capri, Italy	94 Q 13	Carcañone, France (on travel map)	74 E 7
Cape Vihiti, Va.	31 M 6	Capo Monte Sauto (cape), Italy	92 C 7	Capri, Italy	94 Q 13	Carcañon, Spain	83 L 2
Cape Vilhoastal, Greece	99 L 6	Capo Murro di Porco (cape), Italy	94 N 14	Capri, Italy	94 Q 13	Carca, Guatemala	66 E 4
Cape Vincent, N. Y., 1,324	12 K 3	Capo Noli (cape), Italy	93 D 6	Capri, Italy	94 Q 13	Carca, El (Mt.), Spain	83 L 6
Cape Vincent (place), Ontario	60 J 3	Capo Noli (cape), Italy	93 D 6	Capri, Italy	94 Q 13	Carcahenab, Ruins of, Turkey in Asia	101 G 4
Cape Virgenes, Argentina	72 D 14	Capo Noli (cape), Italy	93 D 6	Capri, Italy	94 Q 13	Carca (province), Ecuador, '89, a36,000	70 B 3
Cape Vihiti, Greece	99 B 4	Capo Noli (cape), Italy	93 D 6	Capri, Italy	94 Q 13	Card, Idaho, a150	50 G 7
Cape Voltare, Australia	115 D 2	Capo Noli (cape), Italy	93 D 6	Capri, Italy	94 Q 13	Card, Va.	34 D 2
Cape Vona, Turkey in Asia	101 G 2	Capo Noli (cape), Italy	93 D 6	Capri, Italy	94 Q 13	Cardamun (Island), British India (see Kidamun)	105 D 14
Cape Voron, Greece	99 N 8	Capo Noli (cape), Italy	93 D 6	Capri, Italy	94 Q 13	Cardenas, Cuba, '87, 23,354	68 D 1
Cape Voronof (Archangel), Russia	96 H 2	Capo Noli (cape), Italy	93 D 6	Capri, Italy	94 Q 13	Cardenas, Enseada de (bay), Cuba	68 D 1
Cape Voronof (Valgach Is.), Russia	96 L 1	Capo Noli (cape), Italy	93 D 6	Capri, Italy	94 Q 13	Cardenas (Tabasco), Mexico	64 M 8
Cape Vurlo, Greece	99 L 7	Capo Noli (cape), Italy	93 D 6	Capri, Italy	94 Q 13	Cardenas (Hidalgo), Mexico	65 G 1
Cape Walker, Arctic Region	3 F 8	Capo Noli (cape), Italy	93 D 6	Capri, Italy	94 Q 13	Carden Bottom, Ark.	44 G 4
Cape Walker, Greenland	3 J 8	Capo Noli (cape), Italy	93 D 6	Capri, Italy	94 Q 13	Cardenete, Spain	83 L 5
Cape Washington, Canada	59 S 3	Capo Noli (cape), Italy	93 D 6	Capri, Italy	94 Q 13	Carder, N. Dak.	26 D 1
Cape Washington, Arctic Region	3 H 6	Capo Noli (cape), Italy	93 D 6	Capri, Italy	94 Q 13	Cardiff, Ala., 203	42 D 3
Cape Waltham, Argentina	72 D 13	Capo Noli (cape), Italy	93 D 6	Capri, Italy	94 Q 13	Cardiff, Col., a300	53 D 4
Cape Welch, Korea	108 D 3	Capo Noli (cape), Italy	93 D 6	Capri, Italy	94 Q 13	Cardiff, Md.	33 L 1
Cape Wessel, Australia	115 F 2	Capo Noli (cape), Italy	93 D 6	Capri, Italy	94 Q 13	Cardiff, N. Y., a300	12 K 6
Cape Weston, Arctic Region	3 H 10	Capo Noli (cape), Italy	93 D 6	Capri, Italy	94 Q 13	Cardiff, Tenn., 430	41 M 3
Cape Weston, Arctic Region	3 F 10	Capo Noli (cape), Italy	93 D 6	Capri, Italy	94 Q 13	Cardiff, Wales, '91, 128,849	75 F 11
Cape Whittle, Quebec	61 J 2	Capo Noli (cape), Italy	93 D 6	Capri, Italy	94 Q 13	Cardiff, Wales (on travel map)	74 C 3
Cape Wickham, Australia	115 K 6	Capo Noli (cape), Italy	93 D 6	Capri, Italy	94 Q 13	Cardigan, Wales, '91, 3,447	75 C 9
Cape Wilberforce, Africa	113 M 2	Capo Noli (cape), Italy	93 D 6	Capri, Italy	94 Q 13	Cardigan (county), Wales, '91, 62,630	75 D 9
Cape Wilberforce, Australia	115 F 2	Capo Noli (cape), Italy	93 D 6	Capri, Italy	94 Q 13	Cardigan, Wales (on travel map)	74 R 2
Cape Wiles, Australia	115 F 7	Capo Noli (cape), Italy	93 D 6	Capri, Italy	94 Q 13	Cardigan Bay, Wales	76 D 7
Cape William, Celebes	116 E 5	Capo Noli (cape), Italy	93 D 6	Capri, Italy	94 Q 13	Cardigan Bay, Wales (on travel map)	74 R 2
Cape Willoughby, Arctic Region	3 H 10	Capo Noli (cape), Italy	93 D 6	Capri, Italy	94 Q 13	Cardigan Bridge (place), Prince Edward Island	62 G 3
Cape Willoughby, Australia	115 F 7	Capo Noli (cape), Italy	93 D 6	Capri, Italy	94 Q 13	Cardigan Head, Wales	75 C 9
Cape Wilson, Arctic Region	3 G 10	Capo Noli (cape), Italy	93 D 6	Capri, Italy	94 Q 13	Cardigan Island, Wales	75 C 9
Cape Wilson, Blamarck Archipelago	116 J 2	Capo Noli (cape), Italy	93 D 6	Capri, Italy	94 Q 13	Cardiganshire, Wales (see Cardigan county)	75 D 9
Cape Wolfe (place), Prince Edward Island	62 F 3	Capo Noli (cape), Italy	93 D 6	Capri, Italy	94 Q 13		
Cape Wrangell, Alaska	58 O 8	Capo Noli (cape), Italy	93 D 6	Capri, Italy	94 Q 13		
Cape Wrath, Scotland	78 F 2	Capo Noli (cape), Italy	93 D 6	Capri, Italy	94 Q 13		
Cape Wrede, Spitzbergen	3 O 8	Capo Noli (cape), Italy	93 D 6	Capri, Italy	94 Q 13		
Cape Yason, Turkey in Asia	101 G 2	Capo Noli (cape), Italy	93 D 6	Capri, Italy	94 Q 13		
Cape Yerimo, Japan	108 I 3	Capo Noli (cape), Italy	93 D 6	Capri, Italy	94 Q 13		
Cape York, Australia	115 G 2	Capo Noli (cape), Italy	93 D 6	Capri, Italy	94 Q 13		
Cape York, Greenland	3 H 8	Capo Noli (cape), Italy	93 D 6	Capri, Italy	94 Q 13		

Cardington, England	77 F 2	Carlet, Spala, '87, 5,015	83 M 5	Carlyle, Canada	63 L 4	Carnlough, Ireland, '91, 592	79 J 1
Cardington, O., 1,428	17 E 4	Carleton, Mich., 386	23 F 13	Carlyle (c.h.), Ill., 1,784	21 G 8	Carno, Wales	76 E 7
Cardington, Pa.	15 L 2	Carleton, Neb., 458	29 G 3	Carlyle, Kan.	32 G 4	Carnot, Africa	112 L 9
Cardon, Punta (point), Venezuela	70 C 1	Carleton, New Brunswick, a1,200	62 C 4	Carlyle, W. Va.	35 C 4	Carnot, Pa., a300	16 B 5
Cardona, Isla (island), Porto Rico	68 1/2 D 4	Carleton (county), New Brunswick, '91, 22,532	62 B 3	Carlyle Sta., Tex.	46 J 4	Carnot, Wis.	24 M 5
Cardona, Spala	83 O 3	Carleton (county), Ontario, '91, 59,030	60 K 2	Carlyon, N. Y.	13 F 5	Carnot Bay, Australia	115 C 3
Cardonal, Mexico	65 G 3	Carleton, Prince Edward Island	62 F 3	Carmaek, Ky.	40 A 7	Carnoules, France	81 H 12
Cardonia, Ind., a225	19 B 5	Carleton, Quebec	61 G 3	Carmagnola, Italy, '81, 3,730	93 C 5	Carnoules, France (on travel map)	74 H 7
Cardos Island, Brazil	71 K 2	Carleton Place, Ontario, '91, 4,435	60 J 2	Carmagnola, Ill., a300	20 C 4	Carnoulat (town), Scotland, '91, 4,134	78 L 6
Cardosa (village), Scotland, '91, 451	78 A 1	Carley, Miss.	43 E 8	Carmar, Manitoba, est.1,083	63 M 4	Caras, Nrb.	29 E 1
Carda Sound, Fla.	39 Q 12	Carleybrook, Pa., a100	15 M 3	Carmarthen, Wales, '91, 10,338	75 D 10	Carnaro Polat, Ireland	79 J 7
Cardston, Canada	63 H 4	Carligu (Mt.), Hungary	89 P 5	Carmarthen (county), Wales, '91, 130,566	75 D 10	Cartown, Ky.	40 H 3
Cardsville, Miss.	43 H 2	Carlin, Cal.	57 F 6	Carmarthen, Wales (on travel map)	74 B 3	Carowath (village), Scotland, '91, 701	78 J 8
Cardville, Me.	6 F 5	Carlin, Nev., 413	54 F 2	Carmarthen, Wales	75 C 10	Caro, Ala.	42 D 1
Cardwell, Australia, est.139	115 H 3	Carlinburg, Ky.	40 B 5	Carmarthen, Wales	75 C 10	Caro (c.h.), Mich., 1,701	23 P 11
Cardwell (county), Ontario, '91, 15,382	60 F 4	Carling, Ontario	60 E 2	Carmarthenshire, Wales (see Carmarthen county)	75 D 10	Caro L., Ia.	28 F 3
Cardwell, Mo.	31 M 12	Carling, Port, Ontario	60 F 2	Carmarthen, Wales	75 D 10	Carola, Mo.	31 M 11
Cardwell Junction, Ontario	60 F 4	Carlingford, Ireland, '91, 554	79 J 3	Carmarthen, Wales	75 D 10	Carolan, Ark.	44 E 4
Cardena, Mexico	65 A 6	Carlingford Lough (bay), Ireland	79 J 3	Carmarthen, Wales	75 D 10	Carolina, Brazil	71 H 5
Cardening Bay, Gibraltar	83 P 8	Carlingville, Manitoba	63 L 4	Carmarthen, Wales	75 D 10	Carolina, R. I.	10 J 4
Carén, Chile	72 H 14	Carlinville (c.b.), Ill., '90, 3,293; '97, a4,000	21 F 7	Carmarthen, Wales	75 D 10	Carolina, La, Spala, '87, 8,460	83 J 6
Caréage (Granada), West India	68 1/2 H 11	Carlinville (c.b.), Ill., '90, 3,293; '97, a4,000	21 F 7	Carmarthen, Wales	75 D 10	Carolina, Porto Rico, parish, '87, 19,804	68 1/2 G 2
Carénora, La., 289	45 F 6	Carlinville (c.b.), Ill., '90, 3,293; '97, a4,000	21 F 7	Carmarthen, Wales	75 D 10	Carolina, Tenn.	41 C 3
Carénora, Venezuela	70 D 1	Carlinville (c.b.), Ill., '90, 3,293; '97, a4,000	21 F 7	Carmarthen, Wales	75 D 10	Caroline (Co.), Md., 13,903	33 M 4
Carénoras, Havana, Cuba	68 J 1	Carlinville (c.b.), Ill., '90, 3,293; '97, a4,000	21 F 7	Carmarthen, Wales	75 D 10	Caroline, N. Y., a200	13 K 7
Caréntau, France	80 D 3	Carlinville (c.b.), Ill., '90, 3,293; '97, a4,000	21 F 7	Carmarthen, Wales	75 D 10	Caroline (Co.), Va., 16,681	34 J 4
Caréntau, France (on travel map)	74 D 4	Carlinville (c.b.), Ill., '90, 3,293; '97, a4,000	21 F 7	Carmarthen, Wales	75 D 10	Caroline, Wis., a125	24 J 5
Carét Pass, West Indies	68 1/2 B 8	Carlinville (c.b.), Ill., '90, 3,293; '97, a4,000	21 F 7	Carmarthen, Wales	75 D 10	Caroline Atoll (island; British), Oceania	114 N 6
Caréw, Wales	75 C 10	Carlinville (c.b.), Ill., '90, 3,293; '97, a4,000	21 F 7	Carmarthen, Wales	75 D 10	Caroline Depot, N. Y.	13 K 7
Caréy, Lake (salt), Australia	115 C 5	Carlinville (c.b.), Ill., '90, 3,293; '97, a4,000	21 F 7	Carmarthen, Wales	75 D 10	Caroline Islands (Spanish), Oceania, a36,000	114 F 4
Caréy, Idaho	50 F 6	Carlinville (c.b.), Ill., '90, 3,293; '97, a4,000	21 F 7	Carmarthen, Wales	75 D 10	Carollines (islands), Oceania (see Caroline Is.)	114 F 4
Caréy, O., 1,695	17 D 3	Carlinville (c.b.), Ill., '90, 3,293; '97, a4,000	21 F 7	Carmarthen, Wales	75 D 10	Caron, Canada	63 K 4
Caréysburg, Liberia	111 D 9	Carlinville (c.b.), Ill., '90, 3,293; '97, a4,000	21 F 7	Carmarthen, Wales	75 D 10	Carondelet (Tp.), Mo.	30 K 4
Caréysville, Tenn. (see Caryville)	41 N 2	Carlinville (c.b.), Ill., '90, 3,293; '97, a4,000	21 F 7	Carmarthen, Wales	75 D 10	Caroni, Rio (river), Venezuela	70 E 2
Cardia (village), Scotland, '91, 1,567	78 E 2	Carlinville (c.b.), Ill., '90, 3,293; '97, a4,000	21 F 7	Carmarthen, Wales	75 D 10	Caronillas, Las (bank), Porto Rico	68 1/2 A 3
Cargados, Africa	109 M 6	Carlinville (c.b.), Ill., '90, 3,293; '97, a4,000	21 F 7	Carmarthen, Wales	75 D 10	Carou River, Trinidad	68 K 7
Cargados Carajoa Shoal, Indian Ocean	2 L 5	Carlinville (c.b.), Ill., '90, 3,293; '97, a4,000	21 F 7	Carmarthen, Wales	75 D 10	Carou Swamp, Trinidad	68 K 7
Carghese, Pointe de (point), France	81 L 11	Carlinville (c.b.), Ill., '90, 3,293; '97, a4,000	21 F 7	Carmarthen, Wales	75 D 10	Carour, British India (see Karur)	105 F 14
Cargile, Ark., a100	44 G 8	Carlinville (c.b.), Ill., '90, 3,293; '97, a4,000	21 F 7	Carmarthen, Wales	75 D 10	Carora, Venezuela, a6,000	70 C 2
Carhill, Ontario	60 D 3	Carlinville (c.b.), Ill., '90, 3,293; '97, a4,000	21 F 7	Carmarthen, Wales	75 D 10	Caronge, Switzerland, '88, 5,698	91 A 6
Carhalx, France	80 B 4	Carlinville (c.b.), Ill., '90, 3,293; '97, a4,000	21 F 7	Carmarthen, Wales	75 D 10	Carovilli, Italy	94 Q 11
Carhalx, France (on travel map)	74 C 4	Carlinville (c.b.), Ill., '90, 3,293; '97, a4,000	21 F 7	Carmarthen, Wales	75 D 10	Carp, S. C.	37 F 1
Carhuaz, Peru, a5,000	70 B 5	Carlinville (c.b.), Ill., '90, 3,293; '97, a4,000	21 F 7	Carmarthen, Wales	75 D 10	Carpaneto, Italy	93 G 5
Caribe, Argentina	72 E 11	Carlinville (c.b.), Ill., '90, 3,293; '97, a4,000	21 F 7	Carmarthen, Wales	75 D 10	Carpas Mountains, Cyprus	101 F 5
Caricao, Porto Rico	68 1/2 D 2	Carlinville (c.b.), Ill., '90, 3,293; '97, a4,000	21 F 7	Carmarthen, Wales	75 D 10	Carpathian Mountains, Austria	89 O 2
Caricao, Venezuela, '91, a7,000	70 E 1	Carlinville (c.b.), Ill., '90, 3,293; '97, a4,000	21 F 7	Carmarthen, Wales	75 D 10	Carpathus (island), Turkey in Asia (see Skarpanto)	101 B 5
Caricao, Gulf of, Venezuela	70 E 1	Carlinville (c.b.), Ill., '90, 3,293; '97, a4,000	21 F 7	Carmarthen, Wales	75 D 10	Carpento, Italy	92 J 1
Carlati, Italy, '81, 2,203	92 L 8	Carlinville (c.b.), Ill., '90, 3,293; '97, a4,000	21 F 7	Carmarthen, Wales	75 D 10	Carpento, Italy	93 E 5
Caribbean Sea	4 Q 13	Carlinville (c.b.), Ill., '90, 3,293; '97, a4,000	21 F 7	Carmarthen, Wales	75 D 10	Carpentaria, Gulf of, Australia	115 F 2
Caribbean Sea, West Indies	67 G 7	Carlinville (c.b.), Ill., '90, 3,293; '97, a4,000	21 F 7	Carmarthen, Wales	75 D 10	Carpenter, Col.	53 A 4
Caribbean Islands, West Indies (see Windward Islands)	67 O 8	Carlinville (c.b.), Ill., '90, 3,293; '97, a4,000	21 F 7	Carmarthen, Wales	75 D 10	Carpenter, Ill., a175	21 F 8
Caribbes (islands), West Indies (see Windward Islands)	67 O 8	Carlinville (c.b.), Ill., '90, 3,293; '97, a4,000	21 F 7	Carmarthen, Wales	75 D 10	Carpenter, Ia., a175	28 G 1
Cariben, Venezuela	70 D 2	Carlinville (c.b.), Ill., '90, 3,293; '97, a4,000	21 F 7	Carmarthen, Wales	75 D 10	Carpenter, Mich.	23 L 7
Cariboo (district), British Columbia, '91, 4,958	63 F 2	Carlinville (c.b.), Ill., '90, 3,293; '97, a4,000	21 F 7	Carmarthen, Wales	75 D 10	Carpenter, Miss.	43 C 6
Cariboo Islands, Nova Scotia	62 G 4	Carlinville (c.b.), Ill., '90, 3,293; '97, a4,000	21 F 7	Carmarthen, Wales	75 D 10	Carpenter, Mo.	30 C 6
Cariboo Mountains, British Columbia	63 F 3	Carlinville (c.b.), Ill., '90, 3,293; '97, a4,000	21 F 7	Carmarthen, Wales	75 D 10	Carpenter, Neb.	29 A 1
Cariboo Range, Idaho	50 H 6	Carlinville (c.b.), Ill., '90, 3,293; '97, a4,000	21 F 7	Carmarthen, Wales	75 D 10	Carpenter, Pa., a200	15 J 3
Caribou, Fort, Canada	63 L 2	Carlinville (c.b.), Ill., '90, 3,293; '97, a4,000	21 F 7	Carmarthen, Wales	75 D 10	Carpenter Bay, British Columbia	63 D 3
Caribou, Col., a125	53 G 3	Carlinville (c.b.), Ill., '90, 3,293; '97, a4,000	21 F 7	Carmarthen, Wales	75 D 10	Carpenter Deep, Pacific Ocean	2 P 5
Caribou, Me., town, 4,087	6 G 2	Carlinville (c.b.), Ill., '90, 3,293; '97, a4,000	21 F 7	Carmarthen, Wales	75 D 10	Carpenteria, Cal., a150	57 F 8
Caribou L., Me., town	6 E 4	Carlinville (c.b.), Ill., '90, 3,293; '97, a4,000	21 F 7	Carmarthen, Wales	75 D 10	Carpenters, Tenn.	41 H 3
Caribou Mountains, Canada	63 J 1	Carlinville (c.b.), Ill., '90, 3,293; '97, a4,000	21 F 7	Carmarthen, Wales	75 D 10	Carpenters Sta., Tenn.	41 G 4
Caribou Mountains, Canada (see Reindeer Mountains)	63 H 2	Carlinville (c.b.), Ill., '90, 3,293; '97, a4,000	21 F 7	Carmarthen, Wales	75 D 10	Carpenter Sta., Ala.	42 F 1
Caribou River, Canada	63 K 2	Carlinville (c.b.), Ill., '90, 3,293; '97, a4,000	21 F 7	Carmarthen, Wales	75 D 10	Carpentersville, Ill., 754	20 J 1
Caribs (Indian tribe), Dutch Guiana	71 F 3	Carlinville (c.b.), Ill., '90, 3,293; '97, a4,000	21 F 7	Carmarthen, Wales	75 D 10	Carpentersville, Ind., 175	19 C 5
Carib Settlement (Dominica), West Indies	68 1/2 C 11	Carlinville (c.b.), Ill., '90, 3,293; '97, a4,000	21 F 7	Carmarthen, Wales	75 D 10	Carpentersville, N. J., a250	14 D 3
Caribtown, Nicaragua	66 M 7	Carlinville (c.b.), Ill., '90, 3,293; '97, a4,000	21 F 7	Carmarthen, Wales	75 D 10	Carpetras, France, '91, 9,778	81 F 10
Carico, Oreg.	52 B 1	Carlinville (c.b.), Ill., '90, 3,293; '97, a4,000	21 F 7	Carmarthen, Wales	75 D 10	Carpi (Modena), Italy, '81, 5,687	93 J 5
Caridad, Honduras	66 H 6	Carlinville (c.b.), Ill., '90, 3,293; '97, a4,000	21 F 7	Carmarthen, Wales	75 D 10	Carpi (Verona), Italy	93 K 4
Caridad, Phillipine Islands	118 J 8	Carlinville (c.b.), Ill., '90, 3,293; '97, a4,000	21 F 7	Carmarthen, Wales	75 D 10	Carpinano, Italy	93 D 3
Cariguana, France	82 L 1	Carlinville (c.b.), Ill., '90, 3,293; '97, a4,000	21 F 7	Carmarthen, Wales	75 D 10	Carpineti, Italy, '81, 233	93 J 6
Carignano, Italy, '81, 4,270	93 C 5	Carlinville (c.b.), Ill., '90, 3,293; '97, a4,000	21 F 7	Carmarthen, Wales	75 D 10	Carpino, Italy, '81, 5,951	94 T 11
Carillon, Quebec, '91, 255	61 F 7	Carlinville (c.b.), Ill., '90, 3,293; '97, a4,000	21 F 7	Carmarthen, Wales	75 D 10	Carpino, Italy, '81, 2,807	94 Q 11
Carimata Islanda, Dutch East India (see Karimata Is.)	116 C 5	Carlinville (c.b.), Ill., '90, 3,293; '97, a4,000	21 F 7	Carmarthen, Wales	75 D 10	Carpio, N. Dak.	26 C 1
Carimata Strait, Dutch East India (see Karimata Strait)	116 C 5	Carlinville (c.b.), Ill., '90, 3,293; '97, a4,000	21 F 7	Carmarthen, Wales	75 D 10	Carp Lake, Lower, Canada	63 H 1
Carimout, Chile	72 J 14	Carlinville (c.b.), Ill., '90, 3,293; '97, a4,000	21 F 7	Carmarthen, Wales	75 D 10	Carp Lake, Upper, Canada	63 H 1
Carinena, Spala	83 L 3	Carlinville (c.b.), Ill., '90, 3,293; '97, a4,000	21 F 7	Carmarthen, Wales	75 D 10	Carplake, Mich.	22 M 6
Carlington (Barbados), West Indies	68 1/2 E 13	Carlinville (c.b.), Ill., '90, 3,293; '97, a4,000	21 F 7	Carmarthen, Wales	75 D 10	Carp R., Mich.	22 L 4
Carlinhanha, Brazil	71 J 6	Carlinville (c.b.), Ill., '90, 3,293; '97, a4,000	21 F 7	Carmarthen, Wales	75 D 10	Carp R., Mich.	22 M 5
Carlinhanha, Rio (river), Brazil	71 J 6	Carlinville (c.b.), Ill., '90, 3,293; '97, a4,000	21 F 7	Carmarthen, Wales	75 D 10	Carr, Col.	53 J 1
Carlin, Italy, '81, 11,667	94 J 13	Carlinville (c.b.), Ill., '90, 3,293; '97, a4,000	21 F 7	Carmarthen, Wales	75 D 10	Carr, Mo.	31 E 11
Carlinha, Rio (river), Brazil	71 G 5	Carlinville (c.b.), Ill., '90, 3,293; '97, a4,000	21 F 7	Carmarthen, Wales	75 D 10	Carr, Pa., a200	16 B 5
Carlinha, Italy	94 P 12	Carlinville (c.b.), Ill., '90, 3,293; '97, a4,000	21 F 7	Carmarthen, Wales	75 D 10	Carra, Lake, Ireland	79 C 4
Carlinthia (province), Austria, '90, 301,908	90 H 10	Carlinville (c.b.), Ill., '90, 3,293; '97, a4,000	21 F 7	Carmarthen, Wales	75 D 10	Carrabasset, Me.	6 C 5
Carlipunas (Indian tribe), Brazil	70 E 5	Carlinville (c.b.), Ill., '90, 3,293; '97, a4,000	21 F 7	Carmarthen, Wales	75 D 10	Carrabelle, Fla., s.c.'95, 994	39 G 3
Carlis, Venezuela	70 E 2	Carlinville (c.b.), Ill., '90, 3,293; '97, a4,000	21 F 7	Carmarthen, Wales	75 D 10	Carracas, Col.	53 D 8
Carlisbrooke Castle, England	75 K 12	Carlinville (c.b.), Ill., '90, 3,293; '97, a4,000	21 F 7	Carmarthen, Wales	75 D 10	Carradale, Scotland	78 E 8
Carlit Butte, Ariz.	55 D 4	Carlinville (c.b.), Ill., '90, 3,293; '97, a4,000	21 F 7	Carmarthen, Wales	75 D 10	Carralinho, Brazil	71 J 4
Carlite, Rio (river), Porto Rico	68 1/2 F 3	Carlinville (c.b.), Ill., '90, 3,293; '97, a4,000	21 F 7	Carmarthen, Wales	75 D 10	Carranglin, Phillipine Islands	118 O 4
Carlot-Arriba, Porto Rico	68 1/2 G 3	Carlinville (c.b.), Ill., '90, 3,293; '97, a4,000	21 F 7	Carmarthen, Wales	75 D 10	Carratnoughill (Mt.), Ireland	79 B 7
Carzalillo, Chile	72 D 9	Carlinville (c.b.), Ill., '90, 3,293; '97, a4,000	21 F 7	Carmarthen, Wales	75 D 10	Carrasco, Cape, Chile	72 C 11
Carl, Ia.	28 D 5	Carlinville (c.b.), Ill., '90, 3,293; '97, a4,000	21 F 7	Carmarthen, Wales	75 D 10	Carrara, Italy, '81, 11,860	93 H 6
Carl, Tex., a200	46 K 7	Carlinville (c.b.), Ill., '90, 3,293; '97, a4,000	21 F 7	Carmarthen, Wales	75 D 10	Carrara, Italy (on travel map)	74 K 6
Carla, Mont.	49 C 3	Carlinville (c.b.), Ill., '90, 3,293; '97, a4,000	21 F 7	Carmarthen, Wales	75 D 10	Carrascal, Spain	83 J 3
Carland, Mich.	23 N 11	Carlinville (c.b.), Ill., '90, 3,293; '97, a4,000	21 F 7	Carmarthen, Wales	75 D 10	Carrathool, Australia, a160	115 H 6
Carlanatova, Ireland	79 H 4	Carlinville (c.b.), Ill., '90, 3,293; '97, a4,000	21 F 7	Carmarthen, Wales	75 D 10	Carr-Boyd Range, Australia	115 D 3
Carlar, Sweden	95 M 8	Carlinville (c.b.), Ill., '90, 3,293; '97, a4,000	21 F 7	Carmarthen, Wales	75 D 10	Carribidge (village), Scotland, '91, 335	78 J 5
Carlee, British India (see Karli)	105 D 10	Carlinville (c.b.), Ill., '90, 3,293; '97, a4,000	21 F 7	Carmarthen, Wales	75 D 10	Carreño, Spala, '87, 7,091	83 G 1
		Carlinville (c.b.), Ill., '90, 3,293; '97, a4,000	21 F 7	Carmarthen, Wales	75 D 10	Carréquia, France	82 F 1
		Carlinville (c.b.), Ill., '90, 3,293; '97, a4,000	21 F 7	Carmarthen, Wales	75 D 10	Carrétes, Cape, Peru	70 B 6
		Carlinville (c.b.), Ill., '90, 3,293; '97, a4,000	21 F 7	Carmarthen, Wales	75 D 10	Carreto, Port, Costa Rico	62 N 10
		Carlinville (c.b.), Ill., '90, 3,293; '97, a4,000	21 F 7	Carmarthen, Wales	75 D 10	Carreita, Port, Costa Rica	66 N 10
		Carlinville (c.b.), Ill., '90, 3,293; '97, a4,000	21 F 7	Carmarthen, Wales	75 D 10	Carraha, Turkey in Asia	101 H 4
		Carlinville (c.b.), Ill., '90, 3,293; '97, a4,000	21 F 7	Carmarthen, Wales	75 D 10	Carriacou (island; Br.), West India, est.6,000	68 1/2 H 11
		Carlinville (c.b.), Ill., '90, 3,293; '97, a4,000	21 F 7	Carmarthen, Wales	75 D 10	Carribo, Idaho	50 H 6
		Carlinville (c.b.), Ill., '90, 3,293; '97, a4,000	21 F 7	Carmarthen, Wales	75 D 10	Carrick, Ireland	79 D 2
		Carlinville (c.b.), Ill., '90, 3,293; '97, a4,000	21 F 7	Carmarthen, Wales	75 D 10	Carrick, Pa., a1,800	16 F 2

Carrick (district), Scotland	78 G 9	Carson, Cal.	53 D 7	Carvin, France, '91, 8,000	80 H 2	Casco Bay, Me.	6 D 8
Carrick, Wla.	24 F 6	Carson, Ia., a.c.'95, 474	28 C 5	Carvoeiro, Brazil	70 E 4	Casco Jc., Wla.	24 L 5
Carrickbeg, Ireland	79 G 7	Carson, Ky.	40 G 3	Carvoeiro, Cabo (cape), Portugal	83 C 5	Casacorro, Cuba	68 H 3
Carrickfergus, Ireland, '91, 8,923	79 K 2	Carson, N. C.	36 G 3	Carwar, British India (see Karwar)	105 E 12	Case, Mo.	30 K 7
Carrickmacross, Ireland, '91, 1,779	79 H 4	Carson, Oreg.	52 H 2	Carwille, Okla.	48 F 2	Case, Okla.	48 H 4
Carrick-on-Shannon, Ireland, '91, 1,177	79 F 4	Carson (Co.), Tex., 358	47 F 2	Carwitz, Germany	37 D 23	Case, Italy	93 E 4
Carrick-on-Suir, Ireland, '91, 5,608	79 G 7	Carson, Waab.	51 D 4	Carwood, Kan.	82 A 3	Caselle, Italy	93 C 4
Carrick's Ford, W. Va.	35 G 2	Carson City, Mich., 921	23 M 11	Cary, Castle, England	75 H 11	Cane La., Wla.	24 C 3
Carrler, Pa., a100	16 E 4	Carson City (c.h. and State capital), Nev., '90, 3,950; '97, 4,500	54 C 3	Cary, Ga.	38 E 7	Case Navire (Mantolique), West Indies	68 1/2 D 9
Carrlere Sta., Miss.	43 E 9	Carson L., Nev.	54 D 3	Cary, Miss., a100	43 C 5	Caserta, Italy, '81, town, 17,257; commune, 30,550; '95, commune, est.35,600	94 Q 12
Carriers Mills, Ill., a350	21 H 10	Carson Sluk, Nev.	54 D 3	Cary, N. C., 423	36 M 3	Caserta (provincia), Italy, '81, 714,131; '95, est.743,186	94 P 12
Carrleth, Australia	115 F 6	Carson Valley, Nev.	54 A 3	Cary Islands, Arctic Region	3 I 1	Caserville, Mich., 508	23 P 10
Carrigahol, Ireland	79 B 6	Carsonville, Ga., a100	38 C 6	Carys, N. J.	14 F 2	Casery, Ill., '98, a1,200	21 J 7
Carrigahorlg, Ireland	79 E 5	Carsonville, Mich., a500	23 Q 11	Carysfort (island), Low Archipelago (see Turela)	117 O 9	Casery, Ia., a.c.'95, 533	28 D 4
Carrigah Mt., N. H.	7 H 6	Carsonville, Va.	34 A 7	Carysfort Reef, Fla.	39 Q 12	Casery (Co.), Ky., 11,848	40 G 6
Carrigallen, Ireland	79 F 4	Carshaltra, Scotland	78 H 9	Caryville, O., a225	17 B 4	Casery, S. Dak.	27 B 3
Carrigah Head, Ireland	79 D 2	Carstairs (village), Scotland, '91, 477	63 H 4	Carytown, Mo.	31 D 10	Caserycreek, Ky.	40 F 6
Carrill, Spala	83 D 2	Cartabo, British Gulana	78 J 8	Caryville, Fla., a150	39 E 1	Caseryville, Ill., 475	21 E 8
Carrillo, Costa Rica	66 L 9	Cartagena, Colombia, '92, a12,900	79 F 2	Caryville, Mass., a.c.'95, 239	9 C 4	Caseryville, Ky., 301	40 A 5
Carrington, Mo.	30 H 7	Cartagena, Cuba, '87, 7,029	68 E 2	Caryville, Tenn., a250	41 N 2	Caseryville, Miss., a200	43 C 7
Carrington (c.h.), N. Dak., a750	26 E 2	Cartagena, Spain, '87, 84,230	83 L 7	Casa, Ark., a150	44 F 4	Cash, Mich., a100	23 Q 11
Carrington, O., a175	18 F 5	Cartago, Colombia, a8,000	70 B 3	Casa Amarilla (lake), Tex.	47 E 4	Cash, Miss.	43 E 5
Carrington U., Utah	54 K 2	Cartago, Costa Rica, '97, a14,000	66 M 10	Casablanca, Chile	72 H 14	Cashan, Persia (see Kashan)	103 D 4
Carrington Pt., Cnl.	57 E 8	Cartago (provincia), Costa Rica, '92, 37,973	66 M 10	Casa Blanca (Havana), Cuba.	68 J 1	Cashel, Ireland, '91, 3,216	79 F 6
Carrion (river), Spala	83 H 2	Cartajena, Chile	72 G 14	Casa Blanca, Honduras	66 J 4	Cashel, N. Dak.	26 G 1
Carrion Crow Harbor, Babama Islands	67 F 4	Cartajena, Spain, '87, 5,702	83 H 8	Casablanca, Morocco (see Dar-el-Belda)	111 D 2	Cashin River, Ireland	79 B 7
Carrion de los Condes, Spala.	83 H 2	Cartaret Reef, East India Is.	116 H 4	Casablanca, Tex., a100	46 K 10	Cashgar, East Turkestan (see Kashgar)	107 B 3
Carriso Arroyo, N. Mex.	55 M 2	Cartaxo, Portugal, '78, 5,655	83 D 5	Casa Branca, Brazil	71 H 8	Cashibos (Indian tribe), Peru (see Cachibos)	70 B 5
Carriso Cr., Cal.	57 J 10	Cartaya, Spain, '87, 5,217	83 E 7	Casacaleda, Italy, '81, 6,953	94 R 11	Cashiera, N. C.	36 C 2
Carriso Mts., Ariz.	55 F 2	Cart Cr., N. Dak.	26 G 1	Casa Campanella, Italy	92 B 9	Cashia Bay, Ireland	79 B 5
Carriso Plains, Cal.	6 D 5	Cartecay, Ga.	38 C 2	Casaccia, Switzerland	91 L 5	Cashmere, British India (see Srinagar)	104 E 2
Carristank, Me., 192	6 D 5	Cartels, France	81 C 11	Casa Cunti, Colombia	70 C 4	Cashmere (state), British India (see Kashmir)	104 E 3
Carrizal, Punta (point), Mexico	65 M 5	Cartel, Ala.	42 D 1	Casaglove, Italy, '81, 4,600	94 Q 12	Cash Depot, S. C.	37 J 2
Carrizalaha, Chile, '85, 1,656	72 C 9	Cartel, Ky.	40 K 4	Casagrande, Ariz., 328	55 D 6	Cashoto, Wis., a.c.'95, 356	24 E 7
Carrizalhujo, Chile	72 C 9	Cartel (Co.), Ky., 17,204	40 K 4	Casa Grande Mt., Ariz.	55 D 6	Cashotown, Pa., a200	15 H 7
Carrizillo, Mexico	65 E 4	Cartel (Co.), Mo., 4,659	31 L 11	Casa Grande Ruins, Ariz.	55 D 6	Cashoga, Peru	70 C 5
Carrizo, Ariz.	65 C 2	Cartel, Neb.	29 E 3	Casalbordio, Italy	94 R 10	Cashigua, Venezuela	70 C 1
Carrizo, Mexico	66 H 11	Cartel, S. C.	37 G 5	Casalborgone, Italy	93 D 4	Cashiguran, Philippine Islands	118 C 4
Carrizo (c.h.), Tex., 243	46 H 11	Cartel, Tenn.	41 R 2	Casalbuono, Italy	94 T 14	Cashiguran Bay, Philippine Islands	118 D 4
Carrizo Cr., Ariz.	55 E 5	Cartel, Tex.	41 R 2	Casalbutano, Italy	93 H 4	Cashida, Villa, Argentina	72 E 10
Carrizo Springs (c.h.), Tex., 289	47 H 9	Cartel (Co.), Tenn., 13,389	41 R 2	Casale, Italy (see Casale Monferrato)	93 D 4	Cashida, Cuba	68 E 3
Carral, Kaa.	32 F 4	Cartel, Wyo.	50 J 8	Casale Monferrato, Italy, '81, 17,096	93 D 4	Cashimba, Cuba	68 L 1
Carral, Tex.	46 M 5	Cartel Cr., Ind. Ty.	48 L 1	Casale Monferrato, Italy (on travel map)	74 J 6	Cashimbas, Cuba	68 E 2
Carrall (Co.), Ark., 17,288	44 E 2	Cartel Dome, N. H.	7 K 5	Casali, Villa, Italy	92 D 11	Cashmir, Wis.	24 G 5
Carrall (Co.), Ga., 22,301	38 A 4	Carteret, France	80 D 3	Casal Maggiore, Italy, '81, 3,695	93 J 5	Casino, Australia, a1,800	115 J 5
Carrall (Co.), Ill., 18,329	20 F 1	Carteret, Cape, France (on travel map)	74 C 4	Casalpasterengo, Italy, '81, 5,513	93 G 4	Casiquiare (river), Venezuela (see Casiquiare)	70 D 3
Carrall, Ind., a100	19 D 3	Carter, N. J., a1,500	14 G 3	Casamaoza (river), Africa (see Casamaoza)	111 B 7	Casky, Ky., a200	40 B 7
Carrall (Co.), Ind., 20,021	19 C 3	Carteret (Is.), N. C., 10,825	36 Q 5	Casamance	111 B 7	Caslan, Austria (see Caslan)	90 L 4
Carrall (c.h.), Ia., s.c.'95, 2,839	28 D 3	Carteret Islands, Solomon Is.	117 J 3	Casama Palat, Philippine Islands	118 G 9	Casma, Peru, a2,200	70 B 5
Carrall (Co.), Ia., s.c.'95, 19,493	28 D 3	Cartersburg, Ind., a225	19 D 5	Casamiro, Philippine Islands	118 G 9	Casner, Ill., a200	21 H 6
Carrall (Co.), Ky., 9,266	40 F 3	Carters Creek, Tenn., a200	41 H 3	Casamirolo, Italy	94 R 9	Casnovia, Mich., 275	23 K 11
Carrall, La.	45 D 1	Carters Mills, N. C.	36 K 4	Casanare, Territory of, Colombia	70 C 2	Casola Valseno, Italy	93 L 6
Carrall, Me., town, 546	6 G 5	Cartersville (c.h.), Ga., 3,171	38 B 3	Casanare, Rio (river), Colombia	70 C 2	Casoli, Italy	94 Q 10
Carrall (Co.), Md., 32,376	33 H 2	Cartersville, Ind. Ty.	48 N 4	Casanova, N. Y.	11 R 13	Cason, Tex., a300	46 N 4
Carrall (Co.), Miss., 18,773	43 E 4	Cartersville, S. C., 314	37 J 3	Casanova, Va., a190	34 H 3	Casoria, Italy, '81, 7,551	94 S 8
Carrall (Co.), Mo., 25,742	30 E 6	Cartersville, Va., a200	34 G 5	Casaraio, Italy, '81, 4,586	92 M 8	Caspa, Cal., 206	56 B 3
Carrall, Mont., 549	49 D 3	Carterton, New Zealand, '91, 1,112; '96, 1,291	117 F 6	Casar de Cáceres, Spain	83 F 5	Caspe, Spain, '87, 8,439	83 M 3
Carrall, Neb., a100	29 G 1	Carterville, Fla.	39 O 3	Casares, Argentina	72 F 13	Casper (c.h.), Wyo., 544	50 N 7
Carrall (Co.), N. H., 18,124	7 J 7	Carterville, Ill., '98, a1,190	21 G 10	Casaria, Mexico	64 F 5	Casper Cr., Wyo.	50 N 7
Carrall, O., 293	18 E 5	Carterville, Mo., 2,884	31 D 10	Casa Salazar, N. Mex., a190	55 H 3	Casper Range, Wyo.	50 N 7
Carrall (Co.), O., 17,566	17 H 3	Cartilage (c.h.), Ill., 1,654	20 C 5	Casas Grandes, Mexico a1,000.	64 E 2	Casplan L., Vt.	7 E 4
Carrall, Pa., a100	15 H 4	Cartilage, Ind., 482	19 E 5	Casas Ibañez, Spala	83 L 5	Casplan Sea, Asia	100 H 4
Carrall, S. Dak.	27 E 2	Cartilage, Ky., 275	40 H 3	Casasola de la Encomienda, Spala	83 F 4	Casquets (Islands), Channel Islands	75 H 14
Carrall, Tenn.	41 D 3	Cartilage, La.	45 D 3	Casatisma, Italy	93 F 4	Castrillas, Spala	83 F 4
Carrall (Co.), Tenn., 23,630	41 E 3	Cartilage, Me., town, 390	6 C 6	Casatus, N. Mex., a150	55 L 3	Cass, Ark., a100	44 E 3
Carrall (Co.), Va., 15,497	34 B 7	Cartilage (c.h.), Miss., 322	43 E 5	Casbia, Persia (see Kashin)	103 D 2	Cass (Co.), Ill., 15,963	20 E 6
Carralls Sta., Waab.	51 C 3	Cartilage (c.h.), Mo., '90, 7,980; '97, a10,000	31 D 10	Cascade, Ark.	44 H 4	Cass, Ind., a300	19 B 6
Carrallon (c.h.), Ala., a475	42 A 4	Cartilage, N. Mex., 257	55 J 5	Cascade, Cal.	55 H 5	Cass (Co.), Ind., 31,152	19 D 3
Carrallon, Ark., a300	44 F 2	Cartilage, N. Y., 2,278	12 L 4	Cascade, Col.	28 L 3	Cass (Co.), Ia., a.c.'95, 20,926	28 D 5
Carrallon (c.h.), Ga., 1,451	38 A 4	Cartilage (c.h.), N. C., 485	36 L 4	Cascade, Ia., s.c.'95, 1,123	28 L 3	Cass (Co.), Mich., a200, 90,393	23 J 14
Carrallon (c.h.), Ill., 2,258	21 E 7	Cartilage, O., 2,257	18 E 6	Cascade, Mich., a275	23 L 12	Cass (Co.), Miss., a.c.'95, 3,425	25 C 2
Carrallon, Ind., a300	19 E 5	Cartilage, Ontario	60 E 4	Cascade, Mont., a275	49 E 2	Cass (Co.), Mo., 23,301	31 D 7
Carrallon, Ia.	28 D 4	Cartilage, S. Dak., a.c.'95, 228	27 G 2	Cascade, Mont., 8,755	49 E 2	Cass (Co.), Neb., 24,080	29 H 3
Carrallon (c.h.), Ky., 1,720	40 F 3	Cartilage (c.h.), Tenn., 478	41 K 2	Cascade (Co.), Mont., a150	34 D 7	Cass (Co.), N. Dak., 19,613	26 G 2
Carrallon, Md., a200	33 J 2	Cartilage (c.h.), Tex., 554	46 N 5	Cascade, Wis., a300	24 K 7	Cassa, Tex., 22,554	46 N 4
Carrallon (c.h.), Miss., 488	43 E 4	Cartilage, Va.	34 C 7	Cascade Cr., Cal.	57 K 5	Cassa, Sumatra	116 B 5
Carrallon (c.h.), Mo., 3,878	30 E 6	Cartilage W. Va.	35 C 3	Cascade Cr., Waab.	51 D 1	Cassa, Wyo.	50 P 7
Carrallon, N. Y., a600	13 E 7	Cartilage Jc., Ill.	20 C 4	Cascade Cr., Wyo.	50 M 4	Cassaba, Turkey In Asia (see Kaasaba)	101 B 3
Carrallon (c.h.), O., 1,228	17 H 3	Cartilage Jc., Minn.	25 A 2	Cascade de Gavarne, France.	81 E 10	Cassadaga, N. Y., a450	13 D 7
Carrallon, Tex., a100	46 L 5	Cartilage Landing, N. Y., a300	11 P 8	Cascade de la Plavache (waterfall), Switzerland	91 C 6	Cassagnes Bégonès, France.	81 H 8
Carrallon, Va.	34 K 7	Cartilage, O., a225	17 A 4	Casende Jc., Mich.	22 G 5	Cassal, Siam	106 D 11
Carrallon, Wash.	51 C 3	Cartilage, Spala (see Cartagena)	83 L 7	Cascade Lakes, N. Y.	12 P 3	Cassala, Africa	112 K 12
Carrallon Sta., Miss.	43 E 3	Cartier, Jacques (explorer's route), North America	4 S 7	Cascade Locks, Oreg., 275	52 D 1	Cassandra, Pa., a300	16 E 6
Carrallon Sta., O.	18 B 5	Cartier, Ontario	60 D 1	Cascade Mining District, Waab.	51 D 1	Cassandra, Turkey In Europe	98 F 9
Carralltown, Pa., 634	16 E 5	Cartmel, England	76 G 4	Cascade Mountains, British Columbia	63 E 4	Cassandra, Gulf of Turkey In Europe	98 F 8
Carron, Loch (inlet), Scotland.	78 F 5	Cartmel, Ill.	21 H 8	Cascade Mts., Oreg.	52 C 4	Cassandra (peninsula), Turkey In Europe	98 F 8
Carron, River (Ross and Cromarty), Scotland	78 G 4	Cartville, La.	45 D 6	Cascade Mts., Wnsh.	51 D 3	Cassange (tribe), Africa (see Mbangala)	112 L 13
Carron, River (Stirling), Scotland	78 H 7	Cartwright, Ala.	42 C 1	Cascade Point, New Zealand	117 B 8	Cassano (Bergamo), Italy	93 G 4
Carron (village), Scotland, '91, 1,298	78 E 1	Cartwright, Ky.	49 F 7	Cascades, Waab.	51 D 4	Cassano (Bari), Italy	94 V 13
Carron Point, Scotland	78 M 6	Cartwright, Manitoba	63 M 4	Cascade Springs, S. Dak.	27 A 3	Cassano al Jonio, Italy, '81, 7,407	94 U 15
Carrothers, O., a125	17 E 2	Cartwright, Pa., a500	16 E 4	Cascade Tunnel, Waab.	51 D 2	Casa City, Mich., 813	23 P 10
Carrot River, Canada	63 L 3	Cartwright, Wis., a400	24 C 4	Casadeville, N. Y., a100	12 P 3	Cascey, Ark.	44 K 5
Carrowkeel, Ireland	79 J 1	Cartwright Point, Australia	115 J 5	Casaca, Portugal, '78, 1,591	83 C 6	Casse, Grand Mt., France	81 N 7
Carrowmore, Lake, Ireland	79 B 3	Caruaró, Brazil	71 K 5	Cascaes, W. Va.	35 E 2	Cassehgwang, Nepal	104 J 5
Carrs, Ky.	40 K 3	Carúpano, Venezuela, a12,000.	70 E 1	Cascatas, Honduras	66 G 5	Cassel, Cal.	56 D 2
Carra I., Mass.	9 E 1	Caruru, Brazil	70 D 3	Cascatelle Marmore, Italy (see Falls of Terni)	94 N 9	Cassel, France, '91, 3,931	80 H 2
Carrs Sta., Ga., a100	38 E 5	Carus, Oreg.	52 C 1	Cascaton, N. Y.	71 K 4	Cassel, Germany (see Cassel)	86 K 9
Carraville, Ky., 240	40 D 2	Caruth, Mo.	31 M 12	Casca, Italy, '81, 751	94 O 9	Caselli, Wis.	24 G 8
Carraville, Va., n100	34 K 7	Caruthers, Cal.	57 F 6	Casella, Missa.	43 E 3	Cassella, O., a175	17 A 4
Carru, Italy, '81, 1,930.	93 C 6	Carutheraville, Mo., 230	31 N 12	Casella, Italy, '81, 2,031	93 J 7	Casselman, Ontario	60 L 2
Carryville, Cal.	56 C 1	Carver, Mass., town, s.c.'95, 1,016	9 E 5	Caselo, Me., town, 844	6 B 8	Casselman, Pa., a150	16 D 7
Cause of Gowrie (tract of land), Scotland	78 K 7	Carver, Mass., village, a.c.'95, 263	9 E 5	Casco, Mich., a375	23 Q 12	Cassellon, N. Dak., '98, a1,000	26 G 3
Carshalton, England, '91, 5,425	77 G 5	Carver, Minn., a.c.'95, 608	25 D 5	Casco, Mich., a375	23 Q 12	Casse Terre L., La.	45 J 8
Carsoil, Italy	94 O 10	Carver (Co.), Minn., a.c.'95, 17,567	25 D 5	Casco, Wis., a190	24 L 5	Cassia (Co.), Idaho, 3,143	50 E 7
Carson, Ala.	42 B 8	Carversville, Pa., a200	15 M 6				
Carson, Ark.	44 D 7						

Cathcart (district), Cape Colony, '91, 6,881	113 H 7	Caudebec, France, '91, 2,536	82 B 1	Cavinas, Bolivia	70 D 6	Cayo Pedraza (island), Cuba	68 D 3
Cathcart, Wash.	51 C 2	Caudebec-lès-Elbeuf, France, '91, 10,434	82 C 2	Cavite, Philippine Islands	118 C 5	Cayo Piedra (island), Cuba	68 G 4
Cathcart Pt., Mich.	22 K 7	Caudete, Spain, '87, 5,485	83 L 6	Cavite, Philippine Islands (on local map)	118 J 8	Cayo Piedras (island), Cuba	68 E 3
Cathedral Bluffs, Col.	53 A 3	Caudry, France, '91, 8,045	80 J 2	Cavite (province), Philippine Islands, '87, 69,794	118 C 5	Cayor (district), Africa	111 B 7
Cathedral Cr., Cal.	57 L 5	Caughdeuoy, N. Y., a300	13 K 5	Cavitevejo, Philippine Islands, '87, 6,182	118 J 8	Cayo Bahoborede (island), Cuba	68 D 2
Cathedral Mt., Tex.	47 D 7	Caughdenoy, R., N. Y.	12 K 5	Cayocella, Porto Rico	68½ D 2	Cayo Rabiaborcade (island), Cuba	68 F 3
Cathedral Peak, Cal.	57 D 6	Caughdenway, Quebec, parish, a1,700	61 G 8	Cayo, Monte (Mt.), Italy	94 N 11	Cayo Rabiaborcade (island), Cuba	68 F 3
Cathedral Peak, Cal.	57 L 6	Caulnari, Rio (river), Colombia	70 C 4	Cayona (river), Italy	94 V 14	Cayo Itapado (island), Cuba	68 A 2
Cathedral Peak, Wyo.	50 P 3	Cault, Point, Philippine Islands	118 F 8	Cavour, Italy, '81, 1,921	93 B 5	Cayo Romao (island), Cuba	68 H 2
Cathedral Rock, Ariz.	55 B 5	Caulkville, Ark., a150	44 E 4	Cavour, S. Dak., a175	27 G 2	Cayo Sabinal (island), Cuba	68 H 3
Cathedral Rocks, Cal.	56 J 5	Caumont, France	80 E 3	Cavour, Wis.	24 J 3	Cayo San Domingo (island), Bahama Islands	67 H 4
Cathedral Spire, Cal.	56 J 5	Cauna Braba, Rio (river), Brazil	71 H 6	Cawdor, Scotland	78 J 4	Cayo Santa Maria (island), Cuba	68 G 2
Catherin, Col.	53 D 4	Cauna, Punta de (point), Cuba	68 G 2	Cawker City, Kan., a.c.'95, 747	32 D 2	Cayo Santa Maria (island), Cuba	68 G 3
Catherine, Ala.	42 C 6	Caupones, Chile, '85, 6,511	72 C 11	Cawnpore (and cantonment), British India, '91, 188,712	104 H 6	Cayo de Ana Maria (islands), Cuba	68 F 3
Catherine, Mo.	31 E 8	Caura, Rio (river), Venezuela	70 E 2	Cawnpur, British India (see Cawnpore)	104 H 6	Cayos de Berberia (island), Porto Rico	68½ E 4
Catherine, Neb.	29 C 3	Caura Territory (included with the state of Bolivar), Venezuela	70 D 2	Cawood, England	76 K 5	Cayos de Cincos Bolna (islands), Cuba	68 F 3
Catherine Point, Ascension	109 C 7	Causapeal, Quebec	61 F 3	Cawood, Mo.	30 C 4	Cayos de Dios (islands), Cuba	68 B 2
Catherines Ferry, Scotland	78 G 7	Causeway Bay, Hongkong	107 D 6	Cawton, England	76 P 7	Cayos de Inez de Soto (islands), Cuba	68 B 2
Catbey, N. C.	36 D 4	Causey, La.	45 F 1	Cawton, Tenn.	41 E 3	Cayos de Juilas (islands), Cuba	68 F 1
Catblamet (c.h.), Wash., a200	51 B 3	Causade, France, '91, 3,747	81 G 8	Cawvery (river), British India (see Kaveri River)	105 G 14	Cayos de la Laguna (islands), Cuba	68 C 2
Cathro, Mich.	23 P 7	Causse-de-la-Selle, France	81 C 11	Caxamarca (department), Peru (see Cajamarca)	70 E 5	Cayos de las Doce Leguas (islands), Cuba	68 G 4
Cathroons Store, Tex.	46 M 4	Causse, The (group of plateaus), France	81 J 8	Caxambas Paas, Fla.	39 N 11	Cayos de las Jamalcas (islands), Cuba	68 G 4
Cat I., La.	45 L 6	Cautacha, Rio (river), Brazil	70 E 3	Caxias, Brazil, a10,000	71 J 5	Cayos del Hambre (islands), Cuba	68 C 2
Cat I., Miss.	43 D 1	Cautari, Rio (river), Brazil	70 E 6	Caxoira, Brazil	71 J 5	Cayos del Manzanillo (islands), Cuba	68 H 4
Cat I., Wis.	24 E 1	Cauterets, France	81 E 10	Caxoira, Rio (river), Brazil	71 K 7	Cayos de los Gordas (islands), Cuba	68 C 2
Catlanas (Indian tribe), Peru	70 C 6	Cauthou, Ark., a350	44 D 5	Caxones Channel, Central America	66 M 4	Cayos de los Indios (islands), Cuba	68 C 3
Catignano, Italy	94 P 10	Cautin (province), Chile, '95, 78,221	72 C 11	Caxton, England	66 G 2	Cayos de los Muertos (islands), Cuba	68 B 3
Cat Island, Bahama Islands	67 I 2	Cautlon, Cape, British Columbia	63 D 4	Cay, Long, British Honduras	66 H 2	Cayos de los Muertos (islands), Cuba	68 G 3
Cat Island, Cabana, La.	45 L 6	Cauto, Rio (river), Cuba	68 J 4	Cayaguate, Rio (river), Cuba	68 B 2	Cayos de San Diego (islands), Cuba	68 A 2
Cat Lake, Canada	59 M 6	Cauto Embarcadero, Cuba	68 J 4	Cayambé (volcano), Ecuador	70 B 3	Cayos de San Felipe (islands), Cuba	68 A 2
Catlen, Tenn.	41 K 3	Cauvery River, British India (see Kaveri River)	105 G 14	Cayapó do Norte, Rio (river), Brazil	71 G 7	Cayos de San Felipe (islands), Cuba	68 A 2
Catlen Mills, Tenn. (see Catlen)	41 K 3	Cava, La, Italy, '81, 6,339	94 R 13	Cayapó do Sul, Rio (river), Brazil	71 G 7	Cayos de San Felipe (islands), Cuba	68 A 2
Catlettsburg (c.h.), Ky., 1,374	40 L 4	Cava (island), Scotland, '91, 13,78 K 2	78 K 2	Cayape (Indian tribe), Brazil	71 H 5	Cayos de San Felipe (islands), Cuba	68 A 2
Catlettsburg, Tenn., a100	41 O 3	Cavado (river), Portugal	83 D 3	Cayce, Ky., a200	40 B 3	Cayos de San Felipe (islands), Cuba	68 A 2
Catlin, Ill., 275	20 K 5	Cavaglia, Italy	93 D 4	Cayce, Miss.	43 E 1	Cayos de San Felipe (islands), Cuba	68 A 2
Catlin, Ind., a225	19 B 5	Cavallon, France (on travel map)	74 G 7	Cayce, S. C.	37 F 4	Cayos de San Felipe (islands), Cuba	68 A 2
Catlin, N. Y.	13 J 7	Cavallon, Haiti	68 A 7	Caycos (islands), Bahama Islands (see Calicos)	67 K 4	Cayos de San Felipe (islands), Cuba	68 A 2
Catlin, Wash., a100	51 C 3	Cavalair, Bate de (bay), France	81 J 12	Cayenne, French Guinea, a10,000	71 G 2	Cayos de San Felipe (islands), Cuba	68 A 2
Catlin L., N. Y.	12 O 3	Cavalair Point, Brazil	71 K 2	Cayenne, Haiti	68 C 5	Cayos de San Felipe (islands), Cuba	68 A 2
Catmandoo, Nepal (see Khatmandoo)	104 K 6	Cavalere, Austria	90 D 11	Cayenne (French colony), South America (see French Guiana)	71 G 3	Cayos de San Felipe (islands), Cuba	68 A 2
Catmore, England	77 B 4	Cavaller (Co.), N. Dak., 6,471	26 F 1	Cayes, Haiti (see Aux Cayes)	68 A 7	Cayos de San Felipe (islands), Cuba	68 A 2
Cat Mt., N. Mex.	55 H 4	Cavallere, Cape, Turkey in Asia	101 E 4	Cayes de Jacmel, Haiti	68 C 7	Cayos de San Felipe (islands), Cuba	68 A 2
Cato, Ark., a100	44 H 4	Cavalhermagglore, Italy, '81, 3,283	93 C 5	Cayex-sur-Mer, France	80 G 2	Cayos de San Felipe (islands), Cuba	68 A 2
Cato, Kan., a200	32 H 4	Cavalle, Cape, France	81 L 11	Cayex, Porto Rico, parish, '87, 12,389	68½ F 3	Cayos de San Felipe (islands), Cuba	68 A 2
Cato, Miss., a150	43 E 6	Cavalle, Island, France	81 M 12	Cayey, Sierra de (Mts.), Porto Rico	68½ F 3	Cayos de San Felipe (islands), Cuba	68 A 2
Cato, N. Y., a500	13 J 5	Cavalle, Pass, Tex.	46 L 9	Cay Gorda, Central America	66 N 4	Cayos de San Felipe (islands), Cuba	68 A 2
Cato, Okla.	48 F 2	Cavalle Sta., O.	17 F 4	Caylar, Le, France	81 C 11	Cayos de San Felipe (islands), Cuba	68 A 2
Cato, Wis., a150	24 L 6	Cavally, Africa	111 E 9	Caylor, Va.	34 A 3	Cayos de San Felipe (islands), Cuba	68 A 2
Catoctin, Md., a125	33 G 2	Cavally (river), Africa	111 E 9	Caylas, France, '91, 4,625	81 G 8	Cayos de San Felipe (islands), Cuba	68 A 2
Cato Island, Australia	115 K 4	Cavalry Cr., Kan.	32 C 4	Cayman, Grand, West Indies	67 E 5	Cayos de San Felipe (islands), Cuba	68 A 2
Cato Island, Oceanica	114 G 7	Cava Manara, Italy	93 F 4	Cayman, Little (island), West Indies	67 E 5	Cayos de San Felipe (islands), Cuba	68 A 2
Catolica, Lake, Argentina	72 D 12	Cavan, Ireland, '91, 2,968	78 G 4	Cayman Brac (island), West Indies	67 F 5	Cayos de San Felipe (islands), Cuba	68 A 2
Catoma, Ala.	42 E 6	Cavan (county), Ireland, '91, 111,917	79 G 4	Caymans (group of islands), West Indies, '91, 4,322	67 E 5	Cayos de San Felipe (islands), Cuba	68 A 2
Caton, Ill.	20 G 4	Cavanah, Ind. Ty.	48 N 5	Cayo Arenas (island), Cuba	68 F 3	Cayos de San Felipe (islands), Cuba	68 A 2
Caton, N. Y., a250	13 I 7	Cavanagh, Ark.	44 D 4	Cayo Arenas (key), Mexico	64 N 6	Cayos de San Felipe (islands), Cuba	68 A 2
Caton, O.	17 H 2	Cavanaugh Mts., Ind. Ty.	48 N 5	Cayo Blanco (island), Cuba	68 D 3	Cayos de San Felipe (islands), Cuba	68 A 2
Catoosa (Co.), Ga., 5,431	38 A 2	Cavazere, Italy, '81, 4,153	93 M 4	Cayo Breton (island), Cuba	68 F 3	Cayos de San Felipe (islands), Cuba	68 A 2
Catoosa, Ind. Ty., a100	48 L 2	Cave, La, France	82 A 6	Cayo Buena Vista (island), Cuba	68 A 2	Cayos de San Felipe (islands), Cuba	68 A 2
Catores, Mexico, '94, 6,988	64 H 6	Cave, Ga.	38 B 3	Cayo Burgao (island), Cuba	68 F 3	Cayos de San Felipe (islands), Cuba	68 A 2
Catrimani, Rio (river), Brazil	70 E 3	Cave, New Zealand	117 C 8	Cayo Caudela (island), Cuba	68 C 3	Cayos de San Felipe (islands), Cuba	68 A 2
Catrine (town), Scotland, '91, 2,458	78 H 8	Cave, Tenn.	41 L 3	Cayo Cincos Leguas (island), Cuba	68 E 1	Cayos de San Felipe (islands), Cuba	68 A 2
Catalstoc, Africa (see Kanya)	113 G 3	Cave Bay (Barbados), West Indies	68½ F 12	Cayo Cobos (island), Cuba	68 F 2	Cayos de San Felipe (islands), Cuba	68 A 2
Catskill, N. Mex., a300	55 L 2	Cave City, Ark., a150	44 J 3	Cayo Coco (island), Cuba	68 G 2	Cayos de San Felipe (islands), Cuba	68 A 2
Catskill (c.h.), N. Y., 4,920	12 P 7	Cave City, Ky., 362	40 E 6	Cayo Costa I., Fla.	39 M 9	Cayos de San Felipe (islands), Cuba	68 A 2
Catskill, N. Y., town, '90, 8,263	11 S 8	Cavecreek, Ariz.	55 C 5	Cayo Cruz (island), Porto Rico	68½ J 2	Cayos de San Felipe (islands), Cuba	68 A 2
Catskill Mts., N. Y.	12 O 7	Cavecreek, Ark.	44 F 3	Cayo Cruz (island), Cuba	68 H 2	Cayos de San Felipe (islands), Cuba	68 A 2
Catskill Mts., N. Y. (on local map)	11 Q 8	Cave Creek, Nev.	54 G 2	Cayo Cruz (Havana), Cuba	68 J 2	Cayos de San Felipe (islands), Cuba	68 A 2
Catskill Sta., N. Y.	12 P 7	Cave Creek, Tenn.	41 N 3	Cayo Cruz del Padre (island), Cuba	68 E 1	Cayos de San Felipe (islands), Cuba	68 A 2
Cat Spring, Tex., a1,000	46 L 8	Cave Hills, S. Dak.	27 A 1	Cayo Culebra (island), Cuba	68 C 2	Cayos de San Felipe (islands), Cuba	68 A 2
Cattack, British India (see Cuttaek)	105 L 9	Cave in Rock, Ill., a300	21 J 11	Cayo Damas (island), Cuba	68 J 5	Cayos de San Felipe (islands), Cuba	68 A 2
Cat Tail Cr., N. Dak.	26 D 3	Caven, Kan.	32 D 4	Cayo de la Liana (island), Cuba	68 G 4	Cayos de San Felipe (islands), Cuba	68 A 2
Cataraugus (Co.), N. Y., 60,866	13 E 7	Cavenaugh, N. C.	36 O 5	Cayo de la Pipa (island), Cuba	68 C 2	Cayos de San Felipe (islands), Cuba	68 A 2
Cataraugus, N. Y., 878	13 E 7	Cavendish, England	77 K 2	Cayo del Pasaje (island), Cuba	68 D 3	Cayos de San Felipe (islands), Cuba	68 A 2
Cataraugus Cr., N. Y.	13 E 7	Cavendish, Mo.	30 E 5	Cayo del Serón (island), Cuba	68 F 1	Cayos de San Felipe (islands), Cuba	68 A 2
Cataraugus Indian Res., N. Y.	13 D 6	Cavendish, Prince Edward Island	62 F 3	Cayo Diego Perez (island), Cuba	68 D 3	Cayos de San Felipe (islands), Cuba	68 A 2
Cattaro, Austria, '90, 5,435	89 K 9	Cavendish, Vt., town, 1,172	7 D 9	Cayo Fragoso (island), Cuba	68 F 2	Cayos de San Felipe (islands), Cuba	68 A 2
Cattaro, Bocche di, Austria	89 K 9	Cavenham, England	77 K 1	Cayo Galludo (island), Cuba	68 E 1	Cayos de San Felipe (islands), Cuba	68 A 2
Cattegat (arm of the North Sea), Denmark	88 J 3	Cave of Guacharos, Venezuela	70 E 1	Cayo Grande (island), Cuba	68 F 4	Cayos de San Felipe (islands), Cuba	68 A 2
Cattegat (arm of the North Sea), Sweden (see Kattegat)	95 G 8	Cave Pt., Wis.	24 M 5	Cayo Gua (island), Cuba	68 H 4	Cayos de San Felipe (islands), Cuba	68 A 2
Cattle Cr., Col.	53 D 4	Caverhill, Upper, New Brunswick	62 B 3	Cayo Guillermo (island), Cuba	68 G 2	Cayos de San Felipe (islands), Cuba	68 A 2
Cattle Cr., S. C.	37 G 5	Caversham Lock, England	77 D 5	Cayo Heccal (island), Cuba	68 F 1	Cayos de San Felipe (islands), Cuba	68 A 2
Cattlett, Va., a125	34 H 3	Cavery (river), British India (see Kaveri River)	105 G 14	Cayo Ingles (key), Mexico	64 N 7	Cayos de San Felipe (islands), Cuba	68 A 2
Cattolica, Italy, '81, 6,591	94 K 14	Cavespring, Ga., 952	38 A 3	Cayo Jaula (island), Cuba	68 G 2	Cayos de San Felipe (islands), Cuba	68 A 2
Cattow (island), Tonga	117 A 7	Cave Spring, Ga.	38 H 4	Cayo Judas (island), Cuba	68 A 2	Cayos de San Felipe (islands), Cuba	68 A 2
Catuf, Rio (river), Brazil	70 E 4	Cave Spring, Mo., a200	31 F 10	Cayo Julias (island), Cuba	68 A 2	Cayos de San Felipe (islands), Cuba	68 A 2
Catua, Chile	72 D 8	Cavespring, Va., a100	34 C 6	Cayo Largo (island), Cuba	68 F 2	Cayos de San Felipe (islands), Cuba	68 A 2
Catuaño, Point, Santo Domingo	68 F 7	Cave Springs, Kan.	32 F 4	Cayo Llanmanillo (island), Cuba	68 H 2	Cayos de San Felipe (islands), Cuba	68 A 2
Catuaño Pass, Santo Domingo	68 F 7	Cave Springs, Tenn.	41 L 4	Cayo Llanmanillo (island), Cuba	68 H 2	Cayos de San Felipe (islands), Cuba	68 A 2
Catuna del Sud, Argentina	72 D 10	Caves Sta., S. C.	37 F 5	Cayo Malabrigo (island), Cuba	68 G 4	Cayos de San Felipe (islands), Cuba	68 A 2
Catuquinas (Indian tribe), Brazil	70 D 5	Cavetown, Md., 287	33 G 2	Cayo Moa, Puerto de (harbor), Cuba	68 L 4	Cayos de San Felipe (islands), Cuba	68 A 2
Catus, France	81 G 1	Cavett, O., a100	17 A 3	Cayo Moa (island), Cuba	68 L 4	Cayos de San Felipe (islands), Cuba	68 A 2
Catworth, England	77 F 1	Cavett, Okla.	48 H 4	Cayo Moa (island), Cuba	68 L 4	Cayos de San Felipe (islands), Cuba	68 A 2
Cavanaugh, Rio (river), Brazil	70 D 3	Cave Valley, Jamaica	68 H 6	Cayo Moa (island), Cuba	68 L 4	Cayos de San Felipe (islands), Cuba	68 A 2
Caub, Germany (see Kaub)	86 M 6	Caviana, Isla (island), Brazil	71 G 3	Cayo Nuevo (key), Mexico	47 N 7	Cayos de San Felipe (islands), Cuba	68 A 2
Cauca (department), Colombia, '81, a621,000; '92, est.700,000	70 B 3	Cavianna, Isla (island), Brazil (see Caviana)	71 G 3	Cayo Paredon Grande (island), Cuba	68 G 2	Cayos de San Felipe (islands), Cuba	68 A 2
Cauca, Rio (river), Colombia	70 B 2	Cavlar, N. J.	14 C 8				
Caucaigua, Lake, Colombia	70 D 3						
Caucagua, Rio (river), Venezuela	70 D 2						
Caucase (Mt.), Russia (see Caucasus)	96 H 7						
Caucasia, Northern (division), Russia, '97, 3,729,190	96 H 7						
Caucasia (region), Russia (see Caucasus)	96 I 7						
Caucasus (general government), Russia, '97, 9,723,553	96 H 7						
Caucasus Mountaloo, Russia	96 H 7						
Caucete, Argentina	72 D 10						
Caudal, Cuba	68 C 3						

Cecina, Italy	03 H 8	Cedar Mills, Tex., a150	46 L 4	Celle, Bosnia	89 K 7	Center Square, Pa., a275	15 M 6
Cecina (river), Italy	03 J 8	Cedar Mtns, Ia., a150	28 H 5	Celigny, Switzerland, '88, 288.	91 A 5	Center Sta., Ga.	38 C 3
Ceclavia, Spain	83 F 5	Cedar Mountain, N. C., a275	36 D 4	Cello, Oreg.	52 E 1	Center Sta., O.	18 E 7
Cebolla, Col.	53 D 6	Cedar Mountain, Wash.	51 D 2	Celina (c.h.), O., 2,702	17 A 3	Center Star, Ala.	42 C 1
Cebolla or White Earth Cr., Col.	53 D 6	Cedar Mt., Col.	53 C 1	Celina (c.h.), Tenn., 223	41 L 1	Center Stafford, N. H.	7 K 9
Cebolo R., Tex.	44 J 8	Cedar Mt., Va.	34 G 4	Celina, Tex., a100	46 L 4	Centeron, Ind., a300	19 D 5
Cebu, Philippine Islands, '87, 11,984	118 E 7	Cedar Mt., Wyo.	50 K 5	Čelinae, Bosnia	89 J 7	Centeron, N. J., a200	14 D 7
Cebu (province), Philippine Islands, '87, 518,032	118 E 7	Cedar Mts., Oreg.	52 H 3	Cello, Monte (Mt.), Italy (see Mount Caelian)	92 D 11	Centeron, O., a125	17 E 2
Cebu Island, Philippine Islands, a518,000	118 E 7	Cedar Mts., Utah	54 J 2	Celje, Austria (see CHLJ)	90 L 11	Centeron, Ky., a150	40 B 6
Cecil, Ga., 203	28 E 9	Cedar Point, Cal., a175	32 F 3	Celje (river), Spain	83 L 4	Centeron, Mo., a250	31 H 7
Cecil (Co.), Md., 25,851	33 M 2	Cedar Point, O.	18 D 9	Celja (river), Spain	83 L 4	Center Tuftonboro, N. H.	7 K 8
Cecil, N. J.	14 E 7	Cedar Pt., Ala.	42 A 10	Cellar Head, Scotland	78 D 3	Center Valley, Ind., a100	19 D 5
Cecil, N. Dak.	26 E 1	Cedar Pt., Col.	53 L 4	Celle, La, France	82 G 8	Center Valley, N. Y., a150	12 N 6
Cecil, O., 348	17 A 2	Cedar Pt., Md.	33 K 6	Celle, Germany ('95, 19,436)	85 G 10	Center Valley, Pa., a400	15 M 5
Cecil, W. Va.	35 G 2	Cedar Pt., Mass.	9 F 4	Celle, Germany (on travel map)	74 K 2	Centerville, Mo., a400	30 E 7
Cecil, Wis., a200	24 K 5	Cedar Pt., O.	17 D 1	Celica, France	80 E 6	Centerville, O., a100	18 H 5
Ceelle Lake, Mich.	22 B 7	Cedar Pt., O.	17 E 2	Celo, N. C.	36 E 3	Center Village, N. Y., a200	12 L 7
Ceclian, Ky., a200	40 E 5	Cedar Pt., Tex.	47 C 2	Celone (river), Italy	93 S 12	Center Village, O., a200	17 E 4
Ceclis, Oreg.	52 F 1	Cedar R., Mich.	22 F 6	Celorioe, Portugal, '78, 2,928.	84 E 4	Centerville (c.h.), Ala., 239	42 C 5
Cecilton, Md., 485	33 M 2	Cedar R., N. Y.	12 O 4	Celoron, N. Y.	13 D 7	Centerville, Ark., a200	44 F 4
Cecilton, Tenn.	41 L 4	Cedar Range, Nev.	54 H 4	Celt, Mo.	31 G 9	Centerville, Cal., a850	56 C 5
Cecilville, Cal.	56 C 1	Cedar Rapids, Ia., s.c.'95, 21,555	28 K 4	Cely, S. C.	37 D 2	Centerville, Col.	53 F 5
Cedar, Ariz.	55 B 4	Cedar Rapids, Neb., 484	29 F 2	Cembra (valley), Austria	90 C 11	Centerville, Conn.	10 D 4
Cedar, British Columbia	63 E 4	Cedar River, Mich., 307	22 G 7	Cement, Ga., a300	38 B 3	Centerville, Del.	33 N 1
Cedar, Cal.	53 A 7	Cedarrock, N. C., a190	36 N 2	Cementville, Ind., a350	19 E 8	Centerville, Fla.	39 H 1
Cedar, Ia.	28 D 5	Cedarun, Mich., a150	23 K 8	Cemernica (Mt.), Bosnia	89 J 7	Centerville, Ga., a150	38 C 4
Cedar (Co.), Ia., s.c.'95, 19,008.	28 L 4	Cedarun, N. J., a175	14 G 7	Cemetery, Cal.	56 H 3	Centerville, Idaho, a250	50 D 6
Cedar, Mich., a175	23 K 8	Cedarun, Pa., a100	15 H 3	Cemetery Ridge, Pa.	15 H 7	Centerville, Ill., a100	20 H 5
Cedar (Co.), Mo., 15,620	31 E 9	Cedars, N. Y., a150	12 L 2	Cemmes, Wales	76 E 7	Centerville, Ind., 864	19 G 5
Cedar (Co.), Neb., 7,628	29 G 1	Cedars, Quebec, '91, 256	61 F 8	Cenado, Porto Rico	684 B 2	Centerville (c.h.), Ia., s.c.'95, 5,554	28 H 6
Cedar, Okla.	48 G 3	Cedarspring, S. C., a175	37 D 2	Ceneda, Italy (see Vittorio)	93 M 3	Centerville, Kan., a100	32 G 3
Cedar, S. Dak.	27 E 2	Cedar Springs, Ga.	38 A 9	Ceneri, Monat, Switzerland	91 J 6	Centerville, Ky., a200	40 H 4
Cedar, Tex.	46 L 5	Cedar Springs, Ky.	40 D 7	Cenia, La, Spain	83 N 4	Centerville, La., 414	45 G 7
Cedar, Wis.	24 F 1	Cedar Springs, Mich., 1,035	23 L 11	Cenico, Col.	53 G 8	Centerville (c.h.), Md., 1,509	33 L 3
Cedar Bay, N. C.	36 R 5	Cedar Springs, Pa., a150	15 G 4	Ceniza, Boca (dulet), Colombia	70 B 1	Centerville, Mass.	8 N 5
Cedar Bayou, Tex.	46 M 7	Cedar Springs, Tenn.	41 K 4	Ceno (river), Italy	93 G 5	Centerville (c.h.), Mich., 775	23 K 14
Cedar Bayou, Tex.	46 N 8	Cedar Springs, Va.	34 A 7	Cenoby, Ga.	38 E 7	Centerville, Minn., a175	25 D 4
Cedarbluff, Ia., a250	42 F 2	Cedartown (c.h.), Ga., 1,625	38 A 3	Censenvoye, France	82 L 2	Centerville, Missa, a300	43 B 8
Cedarbluff, Ia., a150	42 G 3	Cedartown, Md.	33 O 6	Censoir, Chatel, France	80 H 5	Centerville (c.h.), Mo., a200	31 K 10
Cedarbluff, Miss., a250	43 G 3	Cedar Tree Neck, Mass.	9 B 6	Centalia, Italy	93 C 6	Centerville, N. H.	7 K 7
Cedarbluff, Va., a125	34 D 2	Cedarvale, Kan., s.c.'95, 544	32 F 4	Centeann, Pa., a150	37 K 3	Centerville, N. J., a150	14 E 3
Cedarbluffs, Kan.	32 B 2	Cedarvale, N. Y., a200	13 K 6	Centennial, Tex.	46 N 5	Centerville, N. Y., a150	13 F 7
Cedarbluffs, Neb., 181	29 H 2	Cedar Valley, Mo.	31 F 11	Centennial, Wyo.	50 O 8	Centerville, N. C.	36 N 2
Cedarburg, W. Va.	25 D 5	Cedar Valley, Mo., a125	17 F 3	Centennial La, Miss.	43 C 6	Centerville, O., 252	18 B 5
Cedarburg, Wis., s.c.'95, 1,052	34 L 8	Cedar Valley, Utah	54 B 7	Centennial Mt., Mont.	49 G 1	Centerville, Pa., 274	16 C 3
Cedar City, Mo., a375	30 H 7	Cedarview, Miss.	43 E 1	Centennial Park, Australia	115 J 2	Centerville, R. I., a1,500	10 J 3
Cedar City, Utah, s.c.'95, 1,208	51 J 5	Cedarville, Ala.	42 B 5	Centennial Valley, Australia	115 J 2	Centerville, S. C., a100	37 D 2
Cedarside, W. Va.	35 J 1	Cedarville, Ark., a150	44 D 3	Center (c.h.), Ala., 347	42 F 2	Centerville, S. Dak., s.c.'95, 809	27 H 3
Cedar Cr., Ala.	42 B 1	Cedarville, Cal., a275	56 E 1	Center, Ark., a100	44 K 2	Centerville (c.h.), Tenn., 498	41 F 3
Cedar Cr., Ariz.	55 E 5	Cedarville, Ind., a200	20 F 2	Center, Idaho	50 C 5	Centerville (c.h.), Tex., 288	46 M 6
Cedar Cr., Col.	53 C 5	Cedarville, Ill., 326	19 F 1	Center, Ind., a275	49 D 4	Centerville, Utah, a700	54 L 2
Cedar Cr., Del.	33 N 4	Cedarville, Ind., a200	20 F 2	Center, Ind. Ty., a500	48 J 5	Centerville, Wash., a175	51 E 4
Cedar Cr., Fla.	39 H 5	Cedarville, Kan., a200	32 C 2	Center, Ky.	40 E 6	Centerville, Wis., a100	24 D 6
Cedar Cr., Ind.	19 F 2	Cedarville, Md.	33 J 5	Center, Me.	6 G 8	Centerville Sta., Ill.	21 E 8
Cedar Cr., Ia.	28 D 2	Cedarville, Mich., a200	23 N 5	Center, Miss., a100	43 F 5	Center Sta., N. Y., a100	11 N 8
Cedar Cr., Miss.	43 G 9	Cedarville, Minn.	25 C 6	Center, Mo., 155	30 J 6	Center Waterboro Sta., Me.	6 B 8
Cedar Cr., Mont.	49 L 2	Cedarville, Mo.	31 D 9	Center, N. Y., a200	12 M 5	Center Whitcreek, N. Y., a300	12 Q 6
Cedar Cr., Neb.	29 F 2	Cedarville, N. J., a1,275	14 D 8	Center (Co.), Pa., 43,269	16 G 5	Centla, Mexico	64 N 8
Cedar Cr., N. J.	14 D 8	Cedarville, N. Y., a400	12 M 6	Center, Tenn.	41 N 4	Cento, Italy, '81, 4,975	93 K 5
Cedar Cr., S. Dak.	27 D 2	Cedarville, O., 1,355	18 C 5	Center (c.h.), Tex., a1,500	46 N 6	Centorbi, Italy (see Centuripe)	94 M 13
Cedar Cr., Va.	34 E 2	Cedarville, Wash.	51 B 3	Center, Utah	54 K 2	Central, Ala., a100	42 E 5
Cedarcreek, Ark.	44 E 5	Cedra, W. Va., a200	35 C 3	Center, Wash., a100	51 C 2	Central, Ariz.	55 F 6
Cedarcreek, Mich., a300	23 L 12	Cedra, Spalo	83 D 1	Center, W. Va.	35 F 1	Central, Idaho	50 C 6
Cedarcreek, Mo., a300	31 G 1	Cedral, Mexico	64 J 6	Center, Wis.	24 H 9	Central, Mo., a500	30 J 3
Cedarcreek, Neb., a200	29 H 2	Cedrito, Porto Rico	684 F 2	Center Barstead, N. H.	7 K 9	Central (Tp.), Mo.	30 J 3
Cedarcreek, Tex., a150	46 K 7	Cedron, Porto Rico	684 G 2	Center Berlin, N. Y., a200	18 G 6	Central, Mex., 257	55 G 6
Cedar Creek, Va.	34 G 2	Cedron, Kan.	32 D 2	Centerbrook, Conn., a650	10 F 4	Central, Pa., a100	15 K 4
Cedar Creek Sta., Va.	34 C 5	Cedron, O.	18 B 7	Centerburg, O., 588	17 E 4	Central, S. C., 396	37 C 2
Cedardale, Mich.	23 Q 10	Cedron, Valley of the Palestine (see Valley of the Kedron)	402 C 3	Center Cambridge, N. Y., a300	12 Q 6	Central, Vt.	7 H 4
Cedarfalls, Ia., s.c.'95, 4,506	28 J 2	Cedros, Honduras	66 J 5	Center Chain, Minn.	25 C 6	Central Academy, Miss.	43 E 2
Cedarfalls, N. C., a250	36 K 3	Cedros, Mexico	64 H 5	Center City (c.h.), Minn., a100	25 E 4	Central Africa (British protectorate), Africa	112 P 14
Cedar Falls, Wis., s.c.'95, 425	24 C 5	Cedros, Isla de (Island), Mexico	64 A 3	Center City, Tex., a100	46 J 6	Central America, Republic of, North America, est. 3,271,426	4 O 14
Cedar Fort Sta., Utah	54 B 7	Cefalo, Italy, '81, 12,714	94 L 13	Center Conway, N. H.	7 K 7	Central America (large scale map of)	66
Cedargap, Mo., a300	31 G 10	Cefo, N. C.	36 L 2	Centercross, Va.	34 K 5	Central Apennines (Mts.), Italy	94 O 9
Cedar Glade, Ariz.	55 C 4	Cega (river), Spain	83 H 3	Centerdale, Ia.	28 L 4	Central Argyle, Nova Scotia	62 D 6
Cedargrove, Ga., a100	38 A 2	Cegle, Italy, '81, 13,865	92 L 7	Centerdale, R. I., a250	10 K 2	Central Asia (Russian), Asia, '97, 7,590,275	100 J 4
Cedargrove, Ind., a300	19 G 6	Cehagia, Spain, '87, 10,417	83 L 6	Centerfield, O., a150	18 D 6	Central Bridge, N. Y., a400	12 O 6
Cedar Grove, Ky.	40 G 6	Celba, La, Cuba	68 F 3	Centergrove, N. C.	36 M 2	Central City (c.h.), Col., 2,480	53 H 3
Cedargrove, La.	45 B 4	Celba, Porto Rico	684 G 2	Centerhall, Pa., 441	16 G 5	Central City, Ill., 304	21 G 8
Cedargrove, Md., a125	33 H 3	Celba, Porto Rico, a3,800	684 H 3	Center Harbor, N. H., town, 479	7 J 8	Central City, Ia., s.c.'95, 594	28 K 3
Cedargrove, Mo.	31 J 10	Celba, La, Venezuela	70 C 2	Centerhill, Ala.	42 D 1	Central City, Ky., 1,144	40 B 6
Cedargrove, N. J., s.c.'95, 569	14 G 2	Celbita, Venezuela	70 C 2	Centerhill, Ark., a150	44 J 4	Central City (c.h.), Neb., 1,368	29 F 2
Cedargrove, N. C., a100	36 L 2	Celbuis, France	81 B 11	Centerhill, Conn.	10 D 2	Central City, S. Dak., s.c.'95, 550	27 A 2
Cedargrove, Tenn.	41 D 3	Celram Island, Molucca Is. (see Ceram)	116 H 5	Centerhill, Fla., a150	39 M 5	Central City, W. Va., a1,500	35 B 4
Cedargrove, W. Va., a125	35 D 4	Ceja de Galisteo, N. Mex.	55 K 3	Centerhill, Pa., a100	16 G 5	Central College, O., a100	17 E 4
Cedargrove, Wis., a250	24 L 7	Ceja de Pablo, Cuba	68 E 2	Centerhill, S. C.	37 G 4	Central Falls, N. C., a475	36 K 3
Cedar Grove Sta., Kan.	32 F 3	Cejita Blanca Mt., N. Mex.	55 H 2	Center Hill Pt., Mass.	9 P 5	Central Falls, R. I., a15,000	10 K 2
Cedar Hall, Quebec	61 F 3	Celakowitz, Austria	90 K 3	Center Hills (Montserrat), West Indies	684 G 7	Centralgrove, Miss.	43 G 2
Cedarhill, Mo.	45 D 2	Celano, Italy, '81, 6,638	94 P 10	Center Joe., Ia., s.c.'95, 253	28 L 3	Centralhatchee, Ga.	38 A 5
Cedarhill, N. Mex.	55 H 2	Celano, Lake of, Italy (see Lago di Fucino)	94 P 11	Center Joe., Mich., a200	23 Q 13	Centralia, Ill., '90, 4,763; '97, a6,000	21 G 8
Cedarhill, N. Y., a400	12 P 6	Celazza Valfortore, Italy, '81, 3,605	94 R 11	Center Joe., N. Y., a250	12 K 7	Centralia, Ia., a100	28 M 3
Cedarhill, N. C.	36 J 4	Celce, Bosnia	89 K 8	Center Joe., Pa., a200	9 F 4	Centralia, Kan., s.c.'95, 604	32 F 2
Cedarhill, Tenn., a500	41 G 1	Celcinda, Peru, a3,000	70 B 5	Center Joe., Va., a250	15 L 5	Centralia, Miss.	43 F 5
Cedarhill, Tex., 242	46 K 5	Celciza, Italy, '81, 1,829	94 R 11	Center Joe., W. Va., a200	11 R 10	Centralia, Mo., 1,275	30 H 6
Cedarhurst, N. Y., a125	11 H 15	Celcoza Valfortore, Italy, '81, 3,605	94 S 11	Center Joe., N. Y., a200	7 K 7	Centralia, N. Y., a200	13 D 7
Cedarhurst, Wis.	24 F 5	Celcoron I., Mich.	23 Q 9	Center Joe., Fla.	39 J 6	Centralia, Ontario	60 D 4
Cedar I., N. C.	36 R 5	Celcoste, Tex., 250	46 L 4	Center Joe., N. Y.	13 G 5	Centralia, Pa., 2,761	15 K 5
Cedar I., S. C.	37 K 5	Celcostal-shan (Mt.), Chinese Empire	107 O 2	Center Joe., N. Y.	13 G 5	Centralia, Tex., a250	46 M 6
Cedar Jc., Kan., a200	32 H 3	Celcostun, Mexico	64 O 7	Center Joe., N. Y.	42 E 6	Centralia, Va.	34 J 6
Cedar Kiva, Fla.	39 K 4	Celcun, Neb.	29 E 1	Center Joe., N. Y.	44 E 6	Centralia, Wash., 2,026	51 C 3
Cedar Kiva, Fla., s.c.'95, 400	39 K 4			Center Joe., N. Y.	19 B 6	Centralia, W. Va.	35 C 3
Cedar Knoll, Ariz.	55 C 2			Center Joe., N. Y.	28 K 3	Centralia, Wis., s.c.'95, 2,039	24 G 6
Cedar Lake, British Columbia	63 G 3			Center Joe., N. Y.	40 E 4	Central India Agency (states), British India, '91, 10,318,812	104 E 8
Cedar Lake, Canada	63 G 3			Center Joe., N. Y.	45 E 4	Central Islip, N. Y., a150	11 Q 10
Cedarlake, Mich., a175	23 M 11			Center Joe., N. Y.	41 E 4	Centrallake, Mich., a400	23 L 7
Cedarlake, N. J., a125	14 E 7			Center Joe., N. Y.	41 E 4	Central Mills, Ala.	42 B 6
Cedarlake, N. Y., a200	12 M 0			Center Joe., N. Y.	46 H 8	Centralmine, Mich., a100	22 E 3
Cedar Lake House, Canada	63 M 3			Center Joe., N. Y.	35 E 2	Central Mountain Chain, Santo Domingo (see Cordillera)	68 E 6
Cedar Lodge, Pa., a190	15 J 3			Center Joe., N. Y.	15 K 6	Central Montanana, Borneo	116 D 5
Cedar Mill, Oreg.	52 C 1			Center Joe., N. Y.	16 B 3	Central Nassau, N. Y., a200	12 P 6
Cedar Mills, Minn.	25 C 5			Center Joe., N. Y.	7 B 8	Centralpark, Mont.	49 E 4
Cedar Mills, O.	18 D 7			Center Joe., N. Y.	7 J 7	Centralpark, N. Y., a500	11 P 16
				Center Joe., N. Y.	38 D 2	Centralplains, Va.	34 G 5
				Center Joe., N. Y.	19 F 7	Central Plateau, Wyo.	50 N 3

Centralpoint

INDEX TO MODERN MAPS.

Chalcedon

Centralpoint, Oreg., 534	52 C 4	Cerro Colorado (Mt.), Mexico...	65 B 5	Cervera, Cabo (cape), Spain...	83 M 6	Chadderton (withn Oldham	
Central Province, Ceylon, '91,	105 H 16	Cerro Contenta (Mt.), Chile	72 C 12	Cervera (Lerida), Spain	83 O 3	Borough), England, '91, 22,087	76 H 5
Central Provinces, British India,		Cerro Cortado (Mt.), Bolivia...	70 E 7	Cervera (Logrono), Spain, '87,		Chaddeleworth, England	77 B 5
'91, 2,160,511	104 G 8	Cerro Cristobal, N. Mex.	55 K 2	4,966	83 K 3	Chadlock Bar, Bermudas	67 N 4
Central Square, N. Y., a600...	12 K 5	Cerro Curandilla (Mt.), Bolivia	70 E 7	Cervera (Palencia), Spain	83 H 2	Chadds Ford, Pa., a400	15 L 7
Central Sta., La.	45 H 7	Cerro de Champaqui (Mt.), Ar-		Cerveteri, Italy	94 M 11	Chadi Leuva, Rio (river), Argen-	
Central Sta., W. Va., a250	35 E 2	gentina	72 D 10	Cervi, Channel of, Greece	99 G 8	lina	72 D 11
Central Time, U. S.	5 H 1	Cerro de Chimalhuacan (Mt.),		Corvi (Island), Greece (see		Chad Lake, Africa	110 K 7
Central Valley, N. Y., a475	11 O 9	Mexico	65 C 7	Elaphonisos)	99 G 8	Chadlington, England	77 A 3
Central Village, Conn., a700	10 H 3	Cerro de Chiquilait (Mt.), Mex-		Cervia, Italy, '81, 1,644	93 M 6	Chadron (c.h.), Neb., 1,867	20 B 1
Central Village, Mass.	9 D 6	ico	65 B 6	Cervignano, Austria	90 G 12	Chadshunt, England	77 A 2
Centralville (population included		Cerro de Gorrera (Mt.), Spain...	83 G 4	Cervignano, Austria (on travel		Chadwell, England	77 J 5
with Lowell), Mass.	9 C 2	Cerro de Guerrero (Mt.), Mexico	65 B 6	map)	74 L 6	Chadwell, Oreg.	52 B 1
Centre Key, Fla.	39 F 13	Cerro de Guillarte (Mts.), Porto		Cervin, Mont., Switzerland (see		Chadwick, Ala.	42 C 5
Centre Village, New Brunswick	62 E 3	Rico	68 1/2 C 3	Matterhorn)	91 E 7	Chadwick, Ill., a275	20 F 1
Centreville, British Columbia	63 D 2	Cerro de Ixhuil (Mt.), Mexico...	64 N 9	Cervinara, Italy	94 R 12	Chadwick, Mich., a125	23 L 11
Centreville, Nova Scotia	62 E 4	Cerro de Jilotepec (Mt.), Mex-		Cervino, Monte (Mt.), Italy (see		Chadwick, Mo., a150	31 F 11
Centreville, Va. (see Pentress)	34 L 7	ico	65 G 4	Matterhorn)	93 C 3	Chadwick, N. J.	14 H 6
Centreville, W. Va. (see Rock		Cerro de Juncal (Mt.), Argenti-		Cervione, France	81 M 11	Chadwicks, N. Y., a350	12 M 5
Cave)	35 F 3	na	72 D 10	Cervo (river), Italy	93 D 4	Chafonia, Greece	99 G 4
Centro (distrito; Oaxaca), Mex-		Cerro de la Brea (Mt.), Peru...	70 A 4	Cervon, France	92 H 6	Chaffer, N. Y., a175	13 E 6
ico, '94, 61,234	65 K 6	Cerro de la Cruz (Mt.), Mexico	65 B 5	Ceryl, Neb.	29 E 3	Chaffee (Co.), Col., 6,612	53 F 5
Centro (distrito; Quereqaro),		Cerro del Azufre (volcano), Ar-		Cesana, Italy	93 A 5	Chaffee, N. Dak.	26 G 3
Mexico, '94, 66,613	65 F 3	gentina	72 D 9	Cesar, Rio (river), Colombia...	70 C 2	Chaffee, Pa., a100	16 E 3
Centra, Porto Rico	68 1/2 B 2	Cerro del Campanario (volcano),		Cesaro, Italy, '81, 4,723	91 M 13	Chafia, Mass., village, s.e. '95,	
Centropolla, Kan., a150	32 G 3	Argentina	72 C 11	Cesena, Italy, '81, 11,435	93 M 6	226	8 G 3
Centropolla, Mo.	30 C 6	Cerro del Chiquiluite (Mt.),		Cesena, Italy (on travel map)	74 L 6	Chagal, Baluchistan	103 L 6
Centuripe, Italy, '81, 8,711	94 M 13	Mexico	65 B 6	Cesenate, Italy	93 M 6	Chagford, England	75 E 12
Céon (river), France	81 G 8	Cerro del Grillo (battlefield),		Cesna, Italy	94 N 9	Chagga (tribe south of Mt. Kil-	
Céos (Island), Greece (see Kea)	99 K 5	Mexico	65 C 1	Cessa, Italy	93 A 5	imanjuro), Africa	112 Q 11
Cépeda, Spain	83 G 4	Cerro del Juncal (Mt.), Chile	72 D 9	Cesar, Rio (river), Colombia...	70 C 2	Chagny, France	80 K 6
Cephalonia (Island), Greece,		Cerro del Mercedario (Mt.), Ar-		Cesario, Italy, '81, 4,723	91 M 13	Chagny, France (on travel map)	74 G 5
'89, 80,178	99 C 4	gentina	72 D 10	Cesena, Italy, '81, 11,435	93 M 6	Chagoda (river), Russia	97 K 2
Cephalusa (river), Greece	99 N 2	Cerro del Oro, N. Mex.	55 H 4	Cesena, Italy (on travel map)	74 L 6	Chagodoshcha (river), Russia	97 K 2
Cephalusa (river), Greece (see		Cerro del Pino (Mt.), Mexico...	65 C 7	Cesna, Pa., a200	16 E 6	Chagoda (river), Russia	97 K 2
Mavronero)	99 G 3	Cerro Demetrio (Mt.), Argenti-		Cesson, France	82 F 3	Chagos Islands, Indian Ocean	2 M 4
Cépe (Mt.), Chile	72 J 14	na	72 D 12	Cestobowa, Tex., a150	46 K 8	Chagos, Mount, China	107 H 2
Cépey, France	82 F 4	Cerro de Nolja (Mt.), Vene-		Cestos, Liberia	111 D 9	Chagos Islands, Indian Ocean	2 M 4
Céprano, Italy, '81, 2,159	94 P 11	zuela	70 D 3	Ceta, Tex.	47 F 3	Chágres (Panama), Colombia...	60 M 2
Céputa, Mexico	64 D 3	Cerro de Oroloco (Mt.), Chile	72 J 13	Cetigne, Montenegro (see Cet-		Chágres, Rio (river), Colombia	69 M 2
Céralva, Ky., a100	40 B 6	Cerro de Paseo, Peru, a15,000	70 B 6	tinge)	98 A 6	Chágres, Colombia	70 A 2
Cérami, Italy, '81, 4,916	94 L 13	Cerro de San Cristobal (Mt.),		Cetinge, Montenegro (see Cet-	98 A 6	Chagrii Falls, O., 1,243	17 H 2
Céram Island (Dutch), Molucca		Spala	83 G 8	Cetina (river), Austria	82 B 4	Chagris, Ind. Ty.	48 G 6
Islands, a109,000	116 H 5	Cerro de San Fransela (Mt.),		Cetraro, Italy, '81, 2,464	92 J 8	Chagui, Santo Domingo	68 D 5
Céram Laut Islands, Molucca		Chile	72 D 9	Cette, France, '96, 32,729	91 C 12	Chagui, Rio (river), Santo Do-	
Islands	116 H 5	Cerro de San Lorenzo (Mt.),		Cette, France (on travel map)	74 F 7	mingo	68 D 6
Céran, Italy, '81, 4,939	93 E 4	Spala	83 J 2	Cetti, Guam, Ladrones Is.	117 N 2	Chah Alum, Persia	103 F 6
Cérebé, Cap (cape), France	81 J 10	Cerro de Santa Isabel (Mt.),		Cettina, Montenegro (see Cet-		Chahar Bagh, Afghanistan	103 N 4
Cérebé, Cabo (cape), Spain	83 Q 2	Mexico	65 B 6	Cettina, Montenegro (see Cet-		Chahar Burjak, Afghanistan	103 J 5
Cérendilla, Porto Rico	68 1/2 F 3	Cerro Desacabezado (Mt.), Ar-		tinge)	98 A 6	Chah Balaband, Persia	103 G 4
Céreal, Portugal	83 D 7	gentina	72 D 11	Cettinje, Montenegro (see Cet-		Chahbar, Oman, a1,000	103 J 8
Cérebhara, Italy	94 U 15	Cerro Diabolo, Tex.	47 B 6	Cettinje, Montenegro (see Cet-		Chahbar Bay, Persia	103 J 8
Cércola, Italy	94 T 9	Cerro Gigante (Mt.), Colombia	69 M 3	Ceva, Italy, '81, 3,226	93 D 6	Chah Beg, Persia	103 E 5
Cércotes, France	82 D 4	Cerro Gorda, Tetras de (Mts.),		Cévennes (Mts.), France	81 C 11	Chahel Pal, Persia	103 G 5
Cérey-la-Tour, France	74 F 5	Porto Rico	68 1/2 C 3	Cévilcos, Santo Domingo	68 E 6	Chah Hajam, Persia	103 F 3
Cérda, Italy, '81, 4,794	94 K 13	Cerrogordo, Ark.	44 D 7	Céviljong, Santo Domingo	68 E 6	Chah Huk, Persia	103 F 6
Céredo, Spain, '87, 5,179	83 D 2	Cerro Gordo, Chile	70 C 8	Céviljanovic, Bosnia	89 K 7	Chah-i Kavar, Persia	103 F 5
Cérdena (Sp.; Island), Italy (see		Cerrogordo, Fla., a200	39 E 1	Ceylon (colony), Asia, est.	100 L 8	Chah-i Kirbeh, Afghanistan	103 K 5
Sardinia)	92 D 7	Cerro Gordo, Ill., 939	20 H 6	3,008,466		Chah-i Kuekh, Persia	103 G 3
Cérdon, France	82 E 5	Cerro Gordo (Co.), Ia., s.e. '95,		Ceylon, British India (large	105 J 16	Chah-i Kuekh, Persia	103 G 3
Cérdos, Rio de los (river),		18,302	28 G 1	scale map of)	17 F 2	Chah-i Kuekh, Persia	103 G 3
Porto Rico	68 1/2 B 1	Cerro Gordo, Mexico	64 F 4	Cézembre, Fort de, France	80 C 4	Chah Shirin, Persia	103 F 3
Cére (river), France	81 H 8	Cerro Gordo (battlefield), Mex-		Cézimbra, Portugal, '78, 3,670	83 C 6	Chah Shur, Persia	103 E 6
Cérea, Italy, '81, 787	93 K 4	ico	65 K 4	Cézy, France	82 G 5	Chah-talk, Persia	103 E 6
Céredo, W. Va., 923	35 A 4	Cerro Gordo (Mt.), Mexico	65 B 6	Cha, French Indo-China	106 F 3	Chah Zard, Afghanistan	103 J 4
Cérekwe, Unter, Austria	90 L 5	Cerro Gordo, Mexico (on local		Chacha, Old, Persia	103 J 2	Chai, Kara (river), Persia	100 D 3
Céres, Cal., a200	56 E 5	map)	65 C 6	Chachana, France	81 F 7	Chai, Siam	106 D 10
Céres, Cape Colony, '91, 1,596	113 D 7	Cerro Gordo, Punta (point),		Chachanal, France	81 L 8	Chailasa, British India	104 L 8
Céres (distrito), Cape Colony,		Mexico	65 K 3	Chachenil, France	81 M 4	Chailankol, Turkey in Europe	98 C 1
'91, 5,973	113 D 7	Cerrogordo, Minn.	25 A 4	Chadde, Tenn.	41 M 4	Chailand, France	80 E 4
Céres, Ga.	38 D 6	Cerrogordo, N. C., 129	36 M 6	Chadhs, France	92 H 5	Chailly, France	82 F 4
Cérea, N. Y., a200	13 F 7	Cerrogordo, Porto Rico	68 1/2 B 2	Chadhricha, Russia	86 K 2	Chain Island, Low Archipelago	
Céres, Okla.	48 H 2	Cerro Gordo, Punta de (point),		Chadhris, France	82 D 6	(see Anas)	117 L 8
Cérea, Va.	34 A 6	Porto Rico	68 1/2 E 1	Chadhris, France	82 D 6	Chain Lakes, Me.	6 B 5
Céresco, Mich., a475	23 L 13	Cerro Gordo Table Land, Cal.	57 H 6	Chadhris, Russia	86 K 2	Chain Lakes, N. Y.	12 O 4
Céresco, Neb., 211	29 H 2	Cerro Granadas (Mt.), Bolivia	70 D 8	Chadhris, Russia	86 K 2	Chain of Rocks, Mo.	30 L 7
Céresio, Lago (lake), Italy (see		Cerro Guayabo, Cuba	68 K 4	Chadhris, France	82 D 6	Chalautreux, France	82 F 4
Lugano Lake)	93 F 3	Cerro Huancupoti (Mt.), Peru	70 B 5	Chadhris, Russia	97 H 8	Chalpun, Siam	106 E 7
Céresole, Italy	93 C 5	Cerro Incahuasi (Mt.), Chile	70 D 8	Chadhris, Russia	97 H 8	Chaires, Fla.	39 H 2
Céreste, France	81 G 11	Cerro Largo (department), Ur-		Chadhris, Russia	97 H 8	Chai Resh (Mt.), Turkey in Asia	101 L 4
Céret, France, '91, 3,828	81 H 10	uguay, '95, est. 28,795	72 G 10	Chadhris, Russia	82 D 6	Chajul, Rio (river), Guatemala	16 D 4
Cérette, Loyalty Is.	117 J 5	Cerro Lasera (Mt.), Chile	70 D 8	Chadhris, Russia	82 D 6	Chaka, Afghanistan	103 L 4
Cérf, Ile du (Island), Africa	109 L 10	Cerro Mashlaty (Mt.), Vene-		Chadhris, Russia	82 D 6	Chakara, Afghanistan	103 K 5
Cérlana, Italy	93 C 7	zuela	70 D 3	Chadhris, Russia	82 D 6	Chakehak, Africa	112 R 12
Cérlgnola, Italy, '81, 22,650	94 T 12	Cerro Montogo (Mt.), N. Mex.	55 J 4	Chadhris, Russia	82 D 6	Chakcharan (district), Afghan-	
Cérlgo (Island), Greece	90 H 8	Cerro Montuoso (Mt.), Porto		Chadhris, Russia	82 D 6	istan	103 L 3
Cérlidos, N. Mex., 446	55 J 3	Rico	68 1/2 C 3	Chadhris, Russia	82 D 6	Chakenden, England	77 D 4
Cérlilly, France	81 H 6	Cerro de Aripo (Mt.), Trinidad	68 L 7	Chadhris, Russia	82 D 6	Chakhan, Lake, Mongolia	107 L 2
Cérlsiers, France	82 G 4	Cerro Panfil (Mt.), Bolivia	70 D 8	Chadhris, Russia	82 D 6	Chakhyar (division of Mon-	
Cérlsoles, Italy (see Ceresole)	93 C 5	Cerro Pla (Mt.), Nicaragua	66 K 6	Chadhris, Russia	82 D 6	golia)	107 1/2 E 1
Cérlziny, France	80 E 6	Cerro Pintado (Mt.), Colombia	70 C 1	Chadhris, Russia	82 D 6	Chakhi, Afghanistan	103 L 4
Cérnay, Germany (see Sen-		Cerro Roblado, N. Mex.	55 H 6	Chadhris, Russia	82 D 6	Chakhan, Afghanistan	103 O 2
helm)	86 F 5	Cerro San Felipe (Mt.), Spain	83 K 4	Chadhris, Russia	82 D 6	Chakharan (district), Afghan-	
Cérne Abbas, England	75 H 12	Cerro San Juan (Mt.), Uruguay	72 F 12	Chadhris, Russia	82 D 6	istan	103 L 3
Cérnier, Switzerland, '88, 991	91 C 3	Cerro San Miguel (Mt.), Bolivia	70 E 7	Chadhris, Russia	82 D 6	Chakenden, England	77 D 4
Céropowitz, Austria	90 K 5	Cerro Sillapo (Mt.), Venezuela	70 D 3	Chadhris, Russia	82 D 6	Chalabun, Lake, Mongolia	107 L 2
Céroa (Martinique), West In-		Cerro Summit, Col.	53 C 6	Chadhris, Russia	82 D 6	Chalabun, Persia	103 B 1
dies	68 1/2 E 10	Cerro Tacuto (Mt.), Venezuela	70 D 2	Chadhris, Russia	82 D 6	Chalais, France	81 F 7
Cérraiva, Mexico, '94, 6,687	64 J 4	Cerro Tata Sabaya (Mt.), Bol-		Chadhris, Russia	82 D 6	Chalais, Switzerland, '88, 584	91 E 6
Cérralvo, Isla (Island), Mexico	64 D 5	ivia	70 D 7	Chadhris, Russia	82 D 6	Chalamari, British India, (see	
Cérrote Sanlita, Italy, '81,		Cérrate (Mt.), Porto Rico	68 1/2 C 3	Chadhris, Russia	82 D 6	Chilmarf)	104 M 7
5,129	94 Q 12	Cérrito (Mt.), Mexico	65 C 8	Chadhris, Russia	82 D 6	Chalangua, Africa	112 O 15
Cérrizotto (Island), Greece (see		Cérrito Tonoro (Mt.), Venezuela	70 E 2	Chadhris, Russia	82 D 6	Chalangua, Salvador, '92,	
Antikythera)	99 H 9	Cérrito Tupangato (Mt.), Argen-		Chadhris, Russia	82 D 6	a6,000	66 G 5
Cérrillos, Argentina, '90, a1,200	72 D 8	na	72 D 10	Chadhris, Russia	82 D 6	Chalanteango (department), Sal-	
Cérritos, Mexico	65 F 1	Cérrito Turagua (Mt.), Venezue-	70 E 2	Chadhris, Russia	82 D 6	vador, '92, a54,000	66 F 5
Cérritos (partido), Mexico, '94,		la	70 E 2	Chadhris, Russia	82 D 6	Chalati R., Wash.	51 A 2
30,698	65 F 1	Cérrito Xatepec (Mt.), Mexico	65 C 7	Chadhris, Russia	82 D 6	Chalbay, Russia	97 J 8
Cérrito, N. Mex., a500	55 K 2	Cérrito Yamari (Mt.), Venezuela	70 D 3	Chadhris, Russia	82 D 6	Chalcatongo, Mexico	65 J 6
Cérrito, El (Mt.), Uruguay	72 H 13	Cérrito Zapatero (Mt.), Spain	83 H 4	Chadhris, Russia	82 D 6	Chalcedon, Turkey in Asia (see	
Cérrito Anbaro (Mt.), Bolivia	70 E 7	Cérrito Zempoaltepec (Mt.), Mex-		Chadhris, Russia	82 D 6	Kadikol)	101 C 2
Cérrito Anay (Mt.), British Gul-		ico	65 L 6	Chadhris, Russia	82 D 6		
ana	70 F 3	Cérris, France	81 C 12	Chadhris, Russia	82 D 6		
Cérrito Azul, Peru	70 B 6	Cérrtaldo, Italy, '81, 2,546	93 J 7	Chadhris, Russia	82 D 6		
Cérrito Blanco (Mt.), Chile	72 C 10	Cérrtosa, Italy	93 F 4	Chadhris, Russia	82 D 6		
Cérrito Blanco (Mt.), Chile	72 D 9	Cérrtosa, Villa, Italy	92 E 11	Chadhris, Russia	82 D 6		
Cérrito Canavano (Mt.), Venezue-		Cérrulean, Ky., a200	40 A 7	Chadhris, Russia	82 D 6		
la	70 D 2	Cérrulean Springs Sta., Ky.	40 A 7	Chadhris, Russia	82 D 6		
Cérrito Chanaro (Mt.), Venezuela	70 E 2	Cérrvantes, Spain, '87, 5,634	83 E 2	Chadhris, Russia	82 D 6		
Cérrito Chato, Uruguay	72 F 10	Cérrvaro (Caerita), Italy	94 P 12	Chadhris, Russia	82 D 6		
		Cérrvaro (Foggia), Italy	94 T 12	Chadhris, Russia	82 D 6		
		Cérrvaro (river), Italy	94 S 12	Chadhris, Russia	82 D 6		

Chapin, S. C., a225.....	37 F 3	Charleroi, Belgium (on travel map).....	74 G 3	Charlotteburg, N. J., a150.....	14 G 1	Chassell, Mich., a650.....	22 D 3
Chapin, Rio de (river), Mexico.....	65 C 6	Charleroi, Pa., a3,000.....	16 C 6	Charlotte Center, N. Y., a150.....	13 D 7	Chasseron, Mount, Switzerland.....	91 B 4
Chapinville, Conn., a300.....	10 B 1	Charles, Mount, Australia.....	115 E 5	Charlotte Franconia, Ky., a100.....	40 K 4	Chassy, France.....	82 H 6
Chapinville, Mass., village, a.c. '05, 307.....	9 B 3	Charles, Cape, Labrador.....	59 T 6	Charlotte Hall, Md., a150.....	33 J 5	Chastab, Kub, Persia.....	103 F 4
Chapinville, N. Y., a275.....	13 H 6	Charles (Co.), Md., 15,191.....	33 H 5	Charlotte Harbor, Fla., a100.....	39 M 9	Chastan, Ga., a100.....	38 D 10
Chapinville Sta., Conn.....	10 B 1	Charles, Cape, Va.....	34 M 6	Charlotte Harbor, Fla., a100.....	39 M 9	Chastang, Ala.....	42 A 8
Chapleau, Ontario.....	60 K 5	Charlesburg, Quebec, a2,300.....	61 M 5	Charlotte Island, Gilbert Is-lands (see Apiaang).....	117 N 5	Chastleton, England.....	77 A 3
Chaplin, Canada.....	63 K 4	Charlesburg, Wla., a100.....	24 K 7	Charlotte, Tenn., a125.....	70 B 5	Chat, Le, Belgium.....	84 B 4
Chaplin, Conn., town, 542.....	10 G 2	Charles City (c.h.), Ia., a.c.'95, 4,201.....	28 H 1	Charlotte, Tenn., a125.....	70 B 5	Chat, Fort, Turkestan.....	103 F 1
Chaplin, Ky., 155.....	40 F 5	Charles City (Co.), Va., 5,066.....	34 J 6	Charlotte, Tenn., a125.....	70 B 5	Chat, Wis., a150.....	24 G 4
Chaplin, Wla.....	24 F 6	Charles City (c.h.), Va., a100.....	34 J 6	Charlotteville, N. Y., a150.....	12 N 6	Chataigne, La, France.....	80 E 6
Chapin, S. C., a275.....	37 G 7	Charles L., Conn.....	10 C 5	Charlotteville, N. Y., a150.....	12 N 6	Chatak, Russia.....	101 K 2
Chapin Sta., Conn.....	10 G 2	Charles Island, Bermudas.....	67 P 3	Charlotteville, N. Y., a150.....	12 N 6	Cha-tao, China.....	107 1/2 P 2
Chapman, Ala.....	42 D 7	Charles Island, Canada.....	59 Q 4	Charlotteville, N. Y., a150.....	12 N 6	Chatawa, Miss., a175.....	43 D 8
Chapman, Cape, Arctic Region.....	3 G 9	Charles Louis Mountains, New Guinea (Dutch).....	116 J 5	Charlotteville, N. Y., a150.....	12 N 6	Chateau, Pont, France.....	80 C 5
Chapman, Cape, Canada.....	59 N 3	Charles Mix (Co.), S. Dak., a.c. '95, 3,689.....	27 F 3	Charlotteville, N. Y., a150.....	12 N 6	Chateau Belair (Saint Vincent), West Indies.....	68 1/2 H 10
Chapman, Ill.....	21 G 7	Charles River Village, Mass., a.c.'95, 179.....	9 C 3	Charlotteville, N. Y., a150.....	12 N 6	Chateauaubraat, France, '91, 6,523.....	80 D 5
Chapman, Kan., a.c.'95, 509.....	32 E 3	Charles Sound, New Zealand.....	117 A 8	Charlotteville, N. Y., a150.....	12 N 6	Chateauaubraat, France (on travel map).....	74 D 5
Chapman, Missa.....	43 E 6	Charleston, Ark.....	55 E 7	Charlotteville, N. Y., a150.....	12 N 6	Chateau-Chinon, France.....	80 K 5
Chapman, Mo.....	31 F 8	Charleston (c.h.), Ark., 370.....	44 D 4	Charlotteville, N. Y., a150.....	12 N 6	Chateau d'Oex, Switzerland.....	91 D 5
Chapman, Neb., a250.....	29 F 2	Charleston, Australia.....	115 G 3	Charlotteville, N. Y., a150.....	12 N 6	Chateau-du-Lohr, France.....	82 B 5
Chapman, O., a150.....	18 E 6	Charleston (c.h.), Ill., '90, 4,135; '97, a6,000.....	21 J 6	Charlotteville, N. Y., a150.....	12 N 6	Chateauaudun, France, '91, 7,147.....	82 C 4
Chapman, Pa., a200.....	15 J 5	Charleston, Ia., a200.....	28 L 6	Charlotteville, N. Y., a150.....	12 N 6	Chateauaudun, France (on travel map).....	74 E 4
Chapman, S. C.....	37 K 4	Charleston, Ky.....	40 A 6	Charlotteville, N. Y., a150.....	12 N 6	Chateau-Gaillard, France.....	82 D 4
Chapman, Wla.....	24 A 5	Charleston, Me., town, 971.....	6 E 5	Charlotteville, N. Y., a150.....	12 N 6	Chateaugay, N. Y., 1,172.....	12 O 2
Chapman Bay, Cape Colony.....	113 B 7	Charleston, Miss., 412.....	43 D 2	Charlotteville, N. Y., a150.....	12 N 6	Chateaugay Lake, N. Y., a375.....	12 P 2
Chapman Quarries, Pa., 392.....	15 M 5	Charleston (c.h.), Mo., 1,381.....	31 O 11	Charlotteville, N. Y., a150.....	12 N 6	Chateaugay R., N. Y., a375.....	12 O 2
Chapman Cr., Kan.....	32 E 2	Charleston, Neb.....	29 G 3	Charlotteville, N. Y., a150.....	12 N 6	Chateaux-Goutier, France, '91, 7,281.....	80 E 5
Chapman L., Wash.....	51 H 2	Charleston, Nev.....	54 G 1	Charlotteville, N. Y., a150.....	12 N 6	Chateaugay, River, Quebec.....	61 F 8
Chapman Run, Pa., a100.....	16 F 7	Charleston, N. Y., a150.....	12 O 6	Charlotteville, N. Y., a150.....	12 N 6	Chateaugay (county), Quebec, '91, 13,864.....	61 G 8
Chapmanville, W. Va.....	35 C 5	Charleston, New Zealand, '91, 195.....	117 C 6	Charlotteville, N. Y., a150.....	12 N 6	Chateau-Landon, France.....	82 F 4
Chappahutti, British India.....	104 O 3	Charleston (Co.), S. C., 59,903.....	37 J 6	Charlotteville, N. Y., a150.....	12 N 6	Chateau-la-Valliere, France.....	80 E 5
Chappaqua, N. Y., 733.....	11 P 9	Charleston (c.h.), S. C., '90, 54,955; '97, a65,000.....	37 H 6	Charlotteville, N. Y., a150.....	12 N 6	Chateauville, France, '91, 3,677.....	80 A 4
Chappaquiddick I., Mass.....	9 C 6	Charleston, S. C. (local map of).....	37 B 6	Charlotteville, N. Y., a150.....	12 N 6	Chateaubellant, France.....	80 H 6
Chappaquonset Pond, Mass.....	9 C 6	Charleston, Tenn., 394.....	41 M 4	Charlotteville, N. Y., a150.....	12 N 6	Chateaufeu (- sur - Sarthe), France.....	80 E 5
Chappeau, La., a100.....	45 J 5	Charleston, Tex., a150.....	46 M 4	Charlotteville, N. Y., a150.....	12 N 6	Chateaufeu (Nievre), France.....	82 G 6
Chappell (c.h.), Neb., a200.....	29 B 2	Charleston, Utah, a200.....	54 L 2	Charlotteville, N. Y., a150.....	12 N 6	Chateaufeu - en - Thymeris, France.....	82 C 3
Chappelle, La, France.....	82 D 5	Charleston, Wash., a200.....	51 C 2	Charlotteville, N. Y., a150.....	12 N 6	Chateaufeu - le-Rouge, France.....	81 G 11
Chappelle-en-Serval, La, France.....	82 F 2	Charleston (c.h. and State cap-ital), W. Va., '90, 6,742; '97, a10,000.....	35 C 4	Charlotteville, N. Y., a150.....	12 N 6	Chateaufeu - sur - Charente, France.....	81 E 7
Chappells, S. C.....	37 E 3	Charleston Beach, R. I.....	10 J 4	Charlotteville, N. Y., a150.....	12 N 6	Chateaufeu - sur - Charente, France (on travel map).....	74 E 6
Chapple, England.....	77 K 3	Charleston Four Corners, N. Y., a175.....	12 O 6	Charlotteville, N. Y., a150.....	12 N 6	Chateaufeu - sur - Cher, France.....	80 H 6
Chapra, British India.....	104 F 7	Charleston Harb., S. C.....	37 J 6	Charlotteville, N. Y., a150.....	12 N 6	Chateaufeu - sur - Loire, France.....	82 E 5
Chapra, British India, '91, 57,352.....	104 K 4	Charleston Peak, Nev.....	54 G 6	Charlotteville, N. Y., a150.....	12 N 6	Chateaufeu - sur - Loire, France.....	82 E 5
Chaprot, British India.....	104 D 1	Charleston Sta., O.....	18 C 5	Charlotteville, N. Y., a150.....	12 N 6	Chateau-Porcien, France.....	82 J 1
Chapulo, Md.....	33 J 5	Charlestown, England.....	75 C 13	Charlotteville, N. Y., a150.....	12 N 6	Chateau-Renaud (Bouches-du-Rhone), France.....	81 E 11
Chapu, China.....	107 1/2 H 7	Charlestown, Ind., 888.....	19 E 8	Charlotteville, N. Y., a150.....	12 N 6	Chateau-Renaud (Loiret), France.....	82 F 5
Chapultepec, Mexico.....	65 B 7	Charlestown (Armagh), Ireland.....	79 H 3	Charlotteville, N. Y., a150.....	12 N 6	Chateau-Renaud, France, '91, 4,397.....	82 C 5
Chapultepec, Mexico.....	65 J 4	Charlestown (Mayo), Ireland, '91, 779.....	79 D 4	Charlotteville, N. Y., a150.....	12 N 6	Chateau-Richer, Quebec, a2,000.....	61 M 4
Chapas, Fort, France.....	81 D 7	Charlestown (Moy), Ireland, '91, 779.....	79 D 4	Charlotteville, N. Y., a150.....	12 N 6	Chateauroux, France, '91, 23,924.....	80 G 6
Chaquamegon or Ashland Bay, Wis.....	24 E 1	Charlestown, Md., 228.....	53 M 2	Charlotteville, N. Y., a150.....	12 N 6	Chateauroux, France (on travel map).....	74 E 5
Chaquaque Cr., Col.....	53 L 8	Charlestown (part of Boston), Mass.....	9 D 3	Charlotteville, N. Y., a150.....	12 N 6	Chateau-Sallus, Germany.....	86 P 3
Chara (river), Siberia.....	100 O 3	Charlestown, N. H., town, 1,466.....	7 E 10	Charlotteville, N. Y., a150.....	12 N 6	Chateau-Sallus, Germany (on travel map).....	74 H 4
Charaka, Persia.....	103 J 4	Charlestown, O., a400.....	17 I 2	Charlotteville, N. Y., a150.....	12 N 6	Chateau-Thierry, France, '91, 6,863.....	82 G 2
Charala, Colombia.....	70 C 2	Charlestown, R. I., town, 915.....	10 J 4	Charlotteville, N. Y., a150.....	12 N 6	Chateau Villaia, France.....	82 K 4
Charambra Bay, Colombia.....	70 B 3	Charlestown (village), Scot-land, '91, 1,012.....	78 K 5	Charlotteville, N. Y., a150.....	12 N 6	Chateaux Point, (Guadeloupe), West Indies.....	68 1/2 C 9
Charaslak, Afghanistan.....	103 N 3	Charlestown (Nevis), West In-dies, '91, 838.....	68 1/2 G 6	Charlotteville, N. Y., a150.....	12 N 6	Chateauville, France.....	81 M 7
Charayava, Venezuela, a5,700.....	70 D 1	Charlestown (c.h.), W. Va., 2,287.....	35 L 2	Charlotteville, N. Y., a150.....	12 N 6	Chateauville, France.....	80 C 4
Charayva, Swamp, Brazil.....	70 F 7	Charlestown, Pa., a100.....	16 F 7	Charlotteville, N. Y., a150.....	12 N 6	Chateauville, France.....	82 H 5
Charbagh, Persia.....	103 F 7	Charles V. Wall, Gibraltar.....	53 P 7	Charlotteville, N. Y., a150.....	12 N 6	Chateauville, France.....	81 J 7
Charbar, Persia.....	103 J 8	Charlesworth, Mich., a150.....	23 M 13	Charlotteville, N. Y., a150.....	12 N 6	Chateauville, France.....	84 E 8
Charbonnières, Haiti.....	68 A 7	Charles XII, Island, Spitzber-ger.....	3 O 8	Charlotteville, N. Y., a150.....	12 N 6	Chateauville, France.....	80 H 6
Charcamac (river), Argentina.....	72 C 13	Charcellville, Australia, '91, 1,456.....	115 I 5	Charlotteville, N. Y., a150.....	12 N 6	Chateauville, France.....	82 J 2
Charcas, Mexic.....	64 H 6	Charcellville, France, '91, 17,390.....	82 K 1	Charlotteville, N. Y., a150.....	12 N 6	Chateauville, France.....	82 F 3
Charchik, East Turkestan.....	107 C 2	Charcellville, France (on travel map).....	74 G 4	Charlotteville, N. Y., a150.....	12 N 6	Chateauville, France.....	82 J 5
Charco, Tex., a150.....	46 K 9	Charcellville, Ireland, '91, 1,970.....	79 D 7	Charlotteville, N. Y., a150.....	12 N 6	Chateauville, France.....	84 E 8
Chard, England, '91, 2,575.....	75 F 12	Charcellvoix (Co.), Mich., 9,686.....	22 L 7	Charlotteville, N. Y., a150.....	12 N 6	Chateauville, France.....	80 F 6
Chard, Wash.....	51 H 3	Charcellvoix (c.h.), Mich., 1,496.....	22 L 7	Charlotteville, N. Y., a150.....	12 N 6	Chateauville, France.....	80 F 6
Charda, British India.....	104 H 6	Charcellvoix (county), Quebec, '91, 19,038.....	61 N 3	Charlotteville, N. Y., a150.....	12 N 6	Chateauville, France.....	80 F 6
Chardeb, Afghanistan.....	103 M 4	Charley, Ky., a200.....	40 L 5	Charlotteville, N. Y., a150.....	12 N 6	Chateauville, France.....	80 F 6
Chardeb (Astrabad), Persia.....	103 F 2	Charley, Tex.....	46 J 3	Charlotteville, N. Y., a150.....	12 N 6	Chateauville, France.....	80 F 6
Chardeb (Khorasana), Persia.....	103 G 4	Charlie Apopka Cr., Fla.....	39 N 8	Charlotteville, N. Y., a150.....	12 N 6	Chateauville, France.....	80 F 6
Chardon, Cal.....	56 D 3	Charlie Hope, Va.....	34 H 7	Charlotteville, N. Y., a150.....	12 N 6	Chateauville, France.....	80 F 6
Chardon, Kan.....	32 A 2	Charles Village, Alaska.....	58 T 4	Charlotteville, N. Y., a150.....	12 N 6	Chateauville, France.....	80 F 6
Chardon (c.h.), O., 1,084.....	17 H 1	Charlesville, France, '91, commune, 5,247; town, 4,682.....	80 K 6	Charlotteville, N. Y., a150.....	12 N 6	Chateauville, France.....	80 F 6
Charcas, Porto Rico.....	68 1/2 O 2	Charleville, La.....	45 F 2	Charlotteville, N. Y., a150.....	12 N 6	Chateauville, France.....	80 F 6
Charck, Persia.....	103 F 7	Charlois, Netherlands.....	84 D 5	Charlotteville, N. Y., a150.....	12 N 6	Chateauville, France.....	80 F 6
Charcote (department), France, '90, 356,236.....	81 E 7	Charlotte, Ark.....	44 K 3	Charlotteville, N. Y., a150.....	12 N 6	Chateauville, France.....	80 F 6
Charcote (river), France.....	81 E 7	Charlotte, Ill., a175.....	20 J 4	Charlotteville, N. Y., a150.....	12 N 6	Chateauville, France.....	80 F 6
Charcote-Inférieure (depart-ment), France, '96, 453,455.....	81 E 7	Charlotte, Ia., a250.....	28 M 4	Charlotteville, N. Y., a150.....	12 N 6	Chateauville, France.....	80 F 6
Charcote, Fort de, France.....	80 M 2	Charlotte, Kan.....	32 A 2	Charlotteville, N. Y., a150.....	12 N 6	Chateauville, France.....	80 F 6
Charcote (-sur-Cher), France.....	80 H 6	Charlotte, Me., town, 381.....	6 J 5	Charlotteville, N. Y., a150.....	12 N 6	Chateauville, France.....	80 F 6
Charcote (-le-Pont), France, '91, 15,306.....	82 E 3	Charlottesville, Va.....	34 H 7	Charlotteville, N. Y., a150.....	12 N 6	Chateauville, France.....	80 F 6
Charenton, La, a500.....	45 G 7	Charlottesville, Va., a100.....	16 F 7	Charlotteville, N. Y., a150.....	12 N 6	Chateauville, France.....	80 F 6
Charenton-le-Pont, France (on local map).....	80 M 2	Charlesville, Pa., a100.....	16 F 7	Charlotteville, N. Y., a150.....	12 N 6	Chateauville, France.....	80 F 6
Charentonne (river), France.....	82 A 3	Charles V. Wall, Gibraltar.....	53 P 7	Charlotteville, N. Y., a150.....	12 N 6	Chateauville, France.....	80 F 6
Charfa, Arabia, a8,000.....	102 K 2	Charlesworth, Mich., a150.....	23 M 13	Charlotteville, N. Y., a150.....	12 N 6	Chateauville, France.....	80 F 6
Charford, England.....	75 J 12	Charles XII, Island, Spitzber-ger.....	3 O 8	Charlotteville, N. Y., a150.....	12 N 6	Chateauville, France.....	80 F 6
Chargalk, East Turkestan.....	107 D 3	Charcellville, Australia, '91, 1,456.....	115 I 5	Charlotteville, N. Y., a150.....	12 N 6	Chateauville, France.....	80 F 6
Charl (river), Africa (see Shari).....	110 K 8	Charcellville, France, '91, 17,390.....	82 K 1	Charlotteville, N. Y., a150.....	12 N 6	Chateauville, France.....	80 F 6
Charikar, Afghanistan, a15,000.....	103 N 3	Charcellville, France (on travel map).....	74 G 4	Charlotteville, N. Y., a150.....	12 N 6	Chateauville, France.....	80 F 6
Charin, Siam.....	106 E 5	Charcellville, Ireland, '91, 1,970.....	79 D 7	Charlotteville, N. Y., a150.....	12 N 6	Chateauville, France.....	80 F 6
Charling, England.....	77 L 6	Charcellvoix (Co.), Mich., 9,686.....	22 L 7	Charlotteville, N. Y., a150.....	12 N 6	Chateauville, France.....	80 F 6
Charling Cross Station, London, England.....	77 G 4	Charcellvoix (c.h.), Mich., 1,496.....	22 L 7	Charlotteville, N. Y., a150.....	12 N 6	Chateauville, France.....	80 F 6
Charling-nor (lake), Tibet.....	107 F 4	Charcellvoix (county), Quebec, '91, 19,038.....	61 N 3	Charlotteville, N. Y., a150.....	12 N 6	Chateauville, France.....	80 F 6
Charité, La, France.....	82 G 6	Charley, Ky., a200.....	40 L 5	Charlotteville, N. Y., a150.....	12 N 6	Chateauville, France.....	80 F 6
Chariton (c.h.), Ia., a.c. '95, 3,222.....	28 G 5	Charley, Tex.....	46 J 3	Charlotteville, N. Y., a150.....	12 N 6	Chateauville, France.....	80 F 6
Chariton (Co.), Mo., 26,254.....	30 F 5	Charlie Apopka Cr., Fla.....	39 N 8	Charlotteville, N. Y., a150.....	12 N 6	Chateauville, France.....	80 F 6
Chariton R., Ia.....	28 G 6	Charlie Hope, Va.....	34 H 7	Charlotteville, N. Y., a150.....	12 N 6	Chateauville, France.....	80 F 6
Chariton R., Mo.....	30 G 6	Charles Village, Alaska.....	58 T 4	Charlotteville, N. Y., a150.....	12 N 6	Chateauville, France.....	80 F 6
Chariton R., E. Fk. of, Mo.....	30 G 5	Charlesville, France, '91, commune, 5,247; town, 4,682.....	80 K 6	Charlotteville, N. Y., a150.....	12 N 6	Chateauville, France.....	80 F 6
Charity, Mo., a100.....	31 G 9	Charleville, La.....	45 F 2	Charlotteville, N. Y., a150.....	12 N 6	Chateauville, France.....	80 F 6
Charity, Va.....	34 C 7	Charlois, Netherlands.....	84 D 5	Charlotteville, N. Y., a150.....	12 N 6	Chateauville, France.....	80 F 6
Charity I., Mich.....	23 P 9	Charlotte, Ark.....	44 K 3	Charlotteville, N. Y., a150.....	12 N 6	Chateauville, France.....	80 F 6
Charju, Bokhara.....	103 K 1	Charlotte, Ill., a175.....	20 J 4	Charlotteville, N. Y., a150.....	12 N 6	Chateauville,	

Chatham Island, Chile	72 C 14	Chaux-de-Fonds, La, Switzer-	91 C 3	Chelmsford, Mass., town, s.e.	9 C 2	Chen-ki, China	107½ C 11
Chatham Islands, Oceania,	114 K 0	land, '88, 23,531	113 L 1	'95, 3,162	9 C 2	Chen-lin, China	107½ E 5
Chatham Island, Pa., a300	15 H 4	Chavane, Africa	82 K 3	Chelmsford, Mass., village, s.e.	9 C 2	Chenoua, Ill., 1,226	20 H 4
Chatham Sound, British Colum-	63 D 3	Chavante (river), Brazil	71 H 6	'95, 1,295	9 C 2	Chenoua, Ky., a175	40 J 7
bia	63 D 3	Chavarría, Barra de (bar), Mex-	65 J 1	Chelmsford, New Brunawick	62 D 3	Chenohot, Slam	106 F 6
Chatham Strait, Alaska	58 W 8	ico	71 G 4	Chelmsford, Ontario	60 D 1	Chenose, France	82 G 3
Châtillans, Switzerland, '88, 156	91 C 5	Chaves, Brazil	55 L 5	Chelsea (part of London), Eng-	75 M 14	Chenonceaux, France	82 C 6
Châtillon (Savoie), France	80 L 2	Chaves (Co.), N. Mex.	71 G 4	land, '91, 96,253	75 M 14	Chenoweth, Wash.	51 D 4
Châtillon, Forts de, France	80 L 2	Chaves, Portugal, '78, 5,530	83 E 3	Chelsen, Ga.	38 A 2	Chen-ping, China	107½ D 6
Châtillon (ille-et-Vilaine),	80 D 4	Chaves Pass, Ariz.	55 D 4	Chelsen, Ind. Ty., a500	48 L 1	Chen-ping, China	107½ E 10
France	80 D 4	Chavles, Ky.	42 F 2	Chelsen, Ia., a.c.'95, 401	28 J 4	Chenu, France	82 A 5
Châtillon (Nièvre), France	80 J 5	Chavormay, Switzerland	91 B 4	Chelsen, Kan.	32 F 4	Chen-yuan, China	107 G 6
Châtillon (Seine), France	80 L 2	Chawal, British India	106 A 2	Chelsea, Me., town, 2,356	6 D 7	Chen-yuan, China	107½ B 9
Châtillon, Italy, '81, 1,272	93 C 3	Chawan, Africa	113 F 6	Chelsea, Mass., city, s.e. '95,	9 D 3	Chenzyn, Russia, est. 6,599	97 C 6
Châtillon, Quebec, a2,500	61 K 6	Chawton, England	77 D 6	31,264	9 D 3	Chenoh, N. C.	36 B 4
Châtillon-en-Bolis, France	81 L 8	Chayanta, Bolivia	70 D 7	Chelsea, Mich., 1,356	23 N 13	Chenwah, N. C. (see Chenoh)	36 B 4
Châtillon-sur-Chalaronne,	80 K 6	Chay Doy, Slam	106 G 8	Chelsen, Mont.	49 L 1	Chepachet, R. I., a950	10 J 2
France	80 K 6	Chazenn (Guadalupe), West	68½ B 8	Chelsen, Neb.	29 F 1	Chepanay, Siberia	100 P 2
Châtillon-sur-Indre, France	80 G 5	Indles	68½ B 8	Chelsea, Nova Scotla	62 E 5	Chepenche (enplab), Loyalty Is-	117 J 10
Châtillon-sur-Loing, France	82 F 5	Chazumba, Mexico	65 J 5	Chelsea, Quebec	61 C 7	lands	117 J 10
Châtillon-sur-Ldre, France	82 F 5	Chazy, N. Y., a1,000	12 Q 2	Chelsea (c.h.), Vt., town, 1,230	7 E 7	Chepa, Argentina	72 D 10
Châtillon-sur-Marne, France	82 II 2	Chazy L., N. Y.	12 P 2	Chelsen, Wis., a350	24 F 4	Chepia (river), Russia	96 K 4
Châtillon-sur-Seine, France (on	82 K 5	Cheadle and Gatley, England,	76 H 6	Chelsen, Cr., a350	8 E 5	Chepo (river), Colombia	70 B 2
travel map)	74 G 5	'91, 8,252	76 H 6	Chelsheld, England	77 II 5	Chepolx, France	82 E 1
Châtillon-sur-Sèvre, France	80 D 6	Cheddie Hulme, England	76 Q 3	Chelsham, England	77 II 5	Chapping Wycombe, England	77 D 4
Chat Moss (peat bog), England	76 G 6	Cheng-chu, Hongkong	107 E 3	Cheltenham, Australia, a310	115 C 2	Chepstow, England, '91, 3,378	75 G 10
Chato, Cerro, Uruguay	72 F 10	Cheong-chu Bay, Hongkong	107 D 7	Cheltenham, England, '91, 42,-	75 J 10	Chepstow, Kan., a100	32 F 2
Chatra, British India, '91, 10,-	104 K 7	Cheona, England	77 G 5	914	75 J 10	Chepuettepe, Ala., a275	42 E 3
783	104 K 7	Chenaphill, Tenn.	41 G 2	Cheltenham, England (on travel	74 D 3	Cher (department), France, '96,	80 H 5
Châtres, La, France	80 G 6	Chenapside, Tex., a100	46 K 8	map)	33 J 4	347,725	80 H 5
Châtres, France	82 D 6	Chenapside, Va.	34 L 6	Cheltenham, Md., a100	60 F 4	Cher (river; branch of Loire),	80 H 5
Chatria, Nepal	104 L 6	Chearsley, England	77 C 3	Cheltenham, Ontario	15 M 1	France	80 H 5
Chats, Cal.	56 E 3	Chearbridge, W. Va.	35 G 3	Cheltenham, Pa., a375	15 M 1	Cher (river; branch of Villaine),	80 D 5
Chatsu, British India	104 E 6	Cheatham (Co.), Tenn., 8,845	41 G 2	Cheluve, Belgium, '90, 4,345	84 A 7	France	80 D 5
Chatsworth, England	76 J 6	Cheatham, Pa., a200	16 C 3	Chelva, Spain	83 M 5	Cheran, Mexico, '94, 6,500	65 E 4
Chatsworth, Ill., a200	20 J 4	Cheat Mtn., W. Va.	35 G 3	Chelvan, W. Va., a200	35 C 4	Cherasso, Italy, '81, 3,341	93 C 5
Chatsworth, Ia., a100	28 A 2	Cheat R., W. Va.	35 G 3	Chelyuska (explorer), May,	3 H 2	Cheraw, S. C., 976	37 J 2
Chatsworth, N. J., a125	14 F 6	Cheatwood, Va.	34 F 6	1742, Arctic Region	3 H 2	Cherbourg, France, '96, 40,783	80 D 3
Chatsworth, Ontario	60 E 3	Cheba-ha Mt., Ala.	42 F 4	Chelyuska, Cape, Siberia	100 M 1	Cherbourg, France (on travel	74 D 4
Chatsworth Park, Cal.	57 G 8	Chebaeco Lake, Mass.	9 E 2	Chem, French Indo-China	106 F 8	map)	74 D 4
Chatta, Ala.	42 A 8	Chebambala, Africa	113 L 1	Chemalusa, British Columbia	63 E 4	Cherchel, Algeria, '91, 3,812	111 G 1
Chattahoochee, Fla., 383	39 G 1	Chebausa, Ill., 616	20 K 4	Chemashevskoi, Siberia	100 J 2	Cherchell, Algeria (see Cherchel)	111 G 1
Chattahoochee (Co.), Ga., 4,902	38 B 7	Chebeagn Island, Me.	6 C 8	Chemasau, N. Dak.	26 E 2	Cherchen, East Turkestan	107 C 3
Chattahoochee R., Ala.	42 G 8	Cheboyann (Co.), Mich., 11,986	22 M 7	Chemaw, Oreg., a240	52 C 1	Cherchen-daria (river), East	107 D 3
Chattahoochee R., Fla.	39 G 1	Cheboyann (c.h.), Mich., '90,	22 M 6	Chemba, Africa	112 P 15	Turkestan	107 D 3
Chattau, Ill.	20 C 5	6,235; '97, a7,000	22 M 6	Chembar, Russia, est.5,242	96 H 5	Cherdin, Russia, est.3,858	96 L 3
Chattanooga, O., a100	17 E 3	Cheboyano or Black L., Mich.	22 N 6	Chenbur, British India	105 O 11	Cherela, Russia	97 G 4
Chattanooga (c.h.), Tenn., '90,	41 L 4	Chebuto Head, Nova Scotia	62 F 5	Chemchemal, Turkey in Asia	101 L 5	Cherellik, Turkey in Asia	101 F 3
29,100; '97, a30,000	41 L 4	Checa, Spain	83 L 4	Chemek, Persia	103 G 6	Cherepovetz, Russia, est.6,055	97 L 2
Chattanooga R., Tenn.	41 Q 5	Checcacupe, Peru	70 C 6	Chémery, France	82 K 1	Cherhill, Africa	110 L 7
Chattaroy, Wash.	51 I 12	Chechen Island, Russia	96 J 7	Chemillé (Maine-et-Loire),	80 E 5	Cherikov, Java, a11,000	116 C 6
Chatteris, England, '91, 4,587	75 M 9	Checheag, China	107½ E 5	France, '91, 4,467	80 E 5	Cherikof, Russia, est.4,606	97 H 5
Chattolone, Md.	33 A 4	Chechoer, Ga.	38 E 2	Chemilly, France	82 G 5	Cheriton (Hants), England	77 C 6
Chatten, England	76 J 1	Chechersk, Russia, est.2,396	97 H 5	Chemlin Taché, Quebec	61 Q 3	Cheriton (Kent), England	77 M 6
Chattooga (Co.), Ga., 11,202	38 A 2	Cheek Hall (Dominica), West	68½ B 12	Chemnitz, Germany, '95, 161,-	86 L 17	Cheriton, Wales	75 D 10
Chattooga R., Ga.	38 E 2	Indles	68½ B 12	018	86 L 17	Cherkask, Novo, Russia, '97,	96 H 6
Chattooga R., S. C.	37 B 2	Chectah, Ind. Ty., a300	48 L 4	Chemnitz, Germany (on travel	74 L 3	52,005	96 H 6
Chattogaeville, Ga.	38 A 3	Checy, France	82 D 5	map)	74 L 3	Cherkasy, Russia, est.21,425	97 J 7
Chattrpur, British India (see	104 G 7	Checdahuto Bay, Nova Scotia	62 H 4	Chemulpho, Korea, '97, 10,113	108 C 5	Cherkovitch, Russia	97 G 5
Chhatrapur)	104 G 7	Chedburgh, England	77 K 2	Chemung, Col.	53 O 5	Cherla, British India	105 H 10
Chayr Duagh (Mt.), Russia	97 K 9	Cheddar, Ontario	60 H 3	Chemung, Ill., a200	20 H 1	Chermosk, Russia	96 L 4
Chaubungungamaug L., Mass.	8 G 4	Cheddar and Cliffs, England	75 G 11	Chemung, N. Y., a375	13 J 7	Chern, Russia, est.3,749	97 L 5
Chaud, Lake, Quebec	61 E 6	Cheddington, England	77 E 3	Chemung (Co.), N. Y., 48,265	13 J 7	Chernala (river), Russia	96 L 2
Chaudenay, France	82 L 5	Chechuba Island, Burma	106 A 5	Chemung R., N. Y.	13 J 8	Chernavoda, Rumania	98 L 4
Chauds-Algues, France	81 II 8	Chechuba Strait, Burma	106 A 5	Chen, China	107½ D 10	Chernil, Cape, Russia	96 G 2
Chaudière Falls, Quebec (in	61 P 7	Cheek, North (point), England	76 M 4	Chenah (river), British India	104 C 4	Chernica, Rumania	98 J 4
Chaudière River)	61 P 7	Cheek, Ind. Ty.	48 I 6	Chen-an, China	107 H 6	Chernil Cape, Russia (see Black	96 K 1
Chaudière Falls, Quebec (la Ot-	61 C 8	Cheeks, N. C.	36 K 3	Chen-an, China	107½ B 6	Cape)	96 K 1
tawa River)	61 C 8	Cheektowaga, N. Y., town, '90,	13 C 6	Chenango (Co.), N. Y., 37,776	12 L 7	Chernigof, Russia, est.26,815	97 H 6
Chaudière Junction, Quebec	61 M 5	2,974	13 C 6	Chenango, Tex.	46 M 8	Chernigof (government), Russia,	97 J 6
Chaudière Mills, Quebec	61 M 5	Cheetham, Tex.	46 L 8	Chenango Bridge, N. Y., a200	12 L 7	'97, 2,322,007	97 J 6
Chaudière River, Quebec	61 M 6	Chef-Boutonne, France	80 F 6	Chenango Forks, N. Y., a400	12 L 7	Chernobal, Russia	97 J 7
Chaudok, French Indo-China,	106 G 9	Chef-Menteur, La.	45 O 1	Chenango Je., Tex.	46 M 8	Cheraphil, Russia	97 G 6
a4,500	106 G 9	Chefoteur, La. (see Chefunete)	45 J 5	Chenango R., N. Y.	12 L 7	Chernev, Lake, Russia	97 E 5
Chaujo (native atate), Africa	111 G 8	Chefoo, China (see Chifu)	107 L 3	Chenault, Ky.	40 D 4	Chernofshi Harbor, Alaska	58 F 10
Chaukai Pass, Burma	106 C 1	Chefta, Persia	103 E 4	Chenault, R.	40 D 4	Chernul, Russia	97 F 2
Chaulan (district), Turkey in	102 J 7	Chefunete R., La.	45 J 5	Chen-chau, China	107½ E 6	Chernul More (sea), Russia (see	97 II 9
Asia	102 J 7	Cheganaskol, Central Asia	96 K 5	Chen-chau, China	107½ E 6	Black Sea)	97 II 9
Chaulnes, France	82 F 1	Cheggara (native atate), Africa	111 G 7	Chéne, Belgium, '90, 7,043	84 G 7	Chernomorsk (see Black Sea	96 G 7
Chaumont (Haute-Marne),	82 L 4	Chegoria, Nova Scotia	62 C 6	Chéneis, Switzerland	91 D 4	District) Russia	96 G 7
France, '91, 13,280	82 L 4	Chehals (c.h.), Wash., 9,240	51 B 2	Chenes Bay, Miss.	43 H 10	Chera Ostrof, Russia	97 F 7
Chaumont (Yonne), France	82 G 4	Chehals (c.h.), Wash., 1,309	51 C 3	Cheney, Kan., s.e.'95, 312	32 E 4	Cherokee, Ala., a400	42 B 1
Chaumont, France (on travel	74 G 4	Cheharhurj, Persia	103 D 6	Cheney, Minn.	25 E 5	Cherokee (Co.), Ala., 20,459	42 F 2
map)	74 G 4	Chehar Rn (district), Persia	103 C 3	Cheney, Neb.	29 II 3	Cherokee, Cal., a700	56 D 3
Chaumont, Ky.	40 D 6	Chebaw, Ala.	42 F 6	Cheney, Wash., 647	51 II 1	Cherokee, Ga., a100	38 B 3
Chaumont, N. Y., 623	12 K 3	Chehaw R., S. C.	37 G 6	Cheneyville, Ill.	29 K 5	Cherokee (Co.), Ga., 15,412	38 B 3
Chaumont Bay, N. Y.	12 K 3	Cheha Moun, Slam	106 E 6	Chen-fan, China	107 G 3	Cherokee (Co.), Ia., a.c.'95, 15,-	28 B 2
Chaumont-en-Vexin, France	82 D 2	Cheja, Korea	108 C 7	Chen-feung, China	107 H 5	664	28 B 2
Chaumont-Porten, France	82 J 1	Che-kiang (province), China, '96,	107 K 5	Cheng, China	107½ D 5	Cherokee (c.h.), Ia., s.c.'95,	28 B 2
Chaumont R., N. Y.	12 K 3	est.11,843,000	107 K 5	Chengalpat, British India	105 II 13	3,092	28 B 2
Chaumont-sur-Tharonne, France	82 D 2	Che-kiang (province), China	107½ G 8	Cheng-an, China	107 II 5	Cherokee, Kan., s.c.'95, 1,314	32 H 4
Chana (river), Siberia	100 T 2	(on large scale map)	107½ G 8	Cheng-an, China	107½ E 4	26,561	32 H 4
Chanu Bay, Siberia	100 U 1	Chekokna, Africa	112 O 15	Chengane River, Africa	113 L 3	Cherokee, N. C.	36 C 4
Chauncey, Ga., 633	38 E 7	Chekrík (river), Turkey in Asia	101 F 1	Cheng-chang (river), Korea	108 C 4	Cherokee (Co.), N. C., 9,976	36 A 4
Chauncey, Ill., a150	21 K 8	Chekrík, Africa	112 P 14	Cheng-ching (river), Korea	108 C 4	Cherokee, Okla., a200	48 F 1
Chauncey, Mo.	31 G 9	Chekwa, British India	106 A 2	Cheng-hia, China	107½ F 11	Cherokee, S. C.	37 E 1
Chauncey, N. Y., a100	11 P 10	Chelan, Wash., a200	51 E 2	Cheng-ho, China	107½ G 9	Cherokee (Co.), S. C.	37 E 1
Chauncey, O., a200	18 P 6	Chelan Falls, Wash., a100	51 E 2	Cheng-ju, Korea	108 R 4	Cherokee (Co.), S. C.	37 E 1
Chauncey Pond, Mass.	9 B 3	Chelang Point, China	107½ E 11	Cheng-kan, China	107½ B 6	Cherokee, Tex., a150	40 J 6
Changu, Burma	106 B 4	Chelan L., Wash.	51 E 1	Cheng-kiang, China	107 G 6	Cherokee (Co.), Tex., 22,975	46 M 6
Chauny, France, '91, 9,315	82 G 1	Cheleken Island, Central Asia	103 E 1	Cheng-ku, China	107½ A 6	Cherokee, Wis.	24 F 5
Chauney, Ile (island), France	80 C 4	Cheles, Portugal	83 E 6	Cheng-mal, China	107½ B 13	Cherokee City, Ark., a100	44 C 2
Chun-shan Island, China	107½ J 7	Chelford, England	76 Q 4	Cheng-nig, China	107½ B 5	Cherokee Nation, Ind. Ty., 56,-	48 M 2
Chausse, La, France	82 K 3	Cheku, Abyssinia	110 Q 7	Cheng-pu, China	107½ C 9	775	48 M 2
Chausson, France	80 L 6	Chekhobinsk, Russia, est.10,719	96 M 5	Cheng-ting (c.h.-id), China	107½ E 3	Cherokee Outlet, Okla.	48 D 1
Chaury, Russia, est 5,995	97 II 5	Chehlan Adasal (Island), Tur-	101 D 4	'98, 57,000	107½ E 3	Cherokei Sound, Bahama Islands	67 G 1
Chauteau, Ia.	28 B 5	key in Asia	101 D 4	Cheng-tu, China, '96, est.250,	107 G 4	Chérov, France	82 G 4
Chauteau, Kan., a250	32 P 4	Chehlo, Wady, Algeria	111 F 1	000	107 G 4	Cherovene, Bulgaria	98 F 5
Chauteau (Co.), Kan., s.c.'95,	32 P 4	Chehik, Turkey in Asia, a5,000	101 K 4	Cheng-wu, China	107½ E 5	Cherra Punji, British India	104 N 7
a1,205	32 P 4	Chehik, Abyssinia	110 Q 7	Cheng-yang, China	107½ E 6	Cherrington, England	77 A 2
Chauteau, N. Y.	13 D 7	Chehlu, Turkey in Asia	101 E 4	Chen-hai, China	107½ II 8	Cherry, Ariz.	34 M 6
Chauteau, S. Dak.	27 G 1	Chehling Pass, China	107½ D 10	Chen-hing, China	107 II 5	Cherry, Miss.	55 P 1
Chauteau Assembly, N. Dak.	26 P 1	Chehls, Chile	70 D 8	Chen-ho, La.	45 E 1	Cherry (Co.), Neb., 6,428	43 E 6
Chauteau, Ia., N. Y.	13 D 7	Chehala, Algeria	141 G 2	Chenilles Point, Mauritius	109 M 8	Cherrybox, Mo.	29 C 1
Chauteau, Mo., Okla.	48 F 3	Chehles, France	82 F 3	Chenling, N. Y., a200	12 L 6	Cherry Brook, Mass.	39 H 5
Chau-tung, Tibet	107 F 4	Chehling, England	77 E 2	Chenlin, Africa	110 M 7	Cherrycamp, W. Va., a225	35 F 2
Chauteau, France	82 L 1	Chehloph, British India	105 G 11	Chen-ju, Koren	108 C 9	Cherry Cr., Ariz.	55 E 5
Chauteau, France	80 P 6	Chehlophston, England	77 M 3	Chen-ki, China	107½ C 9		
		Chelmsford, England, '91, 11,008	77 K 4				

Cherry Cr., Col.	53 B 8	Chester, Ga.	38 E 7	Chevell, Turkey in Asia	101 J 3	Chi-chau, China	107½ F 7
Cherry Cr., Col.	53 J 3	Chester, Idaho, a250.	50 H 5	Chevenez, Switzerland, '88, 893	91 C 2	Chichavutal, British India	104 D 4
Cherry Cr., Ia.	28 C 1	Chester (c.h.), Ill., 2,708.	21 F 10	Chevening, England	77 H 5	Chicheley, England	77 E 2
Cherry Cr., Mont.	49 L 3	Chester, Ind., a150.	10 G 5	Cheverie, Nova Scotia	62 E 4	Chi-cheng, China	107½ F 2
Cherry Cr., S. Dak.	27 C 2	Chester, Ia.	28 J 1	Chevillon, France	82 L 3	Chichester, England, '91, 7,842.	75 L 12
Cherry Creek (place), British Columbia	63 F 4	Chester, Md., a800.	33 L 4	Chevilly (Seine), France	80 M 3	Chicheater, England (on travel map)	74 D 3
Cherry Creek, Nev.	54 H 3	Chester, Mass., a.c.'95, town, 1,429; vil., a700.	8 C 3	Chevilly (Loiret), France	82 D 4	Chichester, N. H., town, 661.	7 J 9
Cherry Creek, N. Y., 676.	13 D 7	Chester, Mich., a250.	23 M 12	Chevlot, New Zealand, '96, a62	117 E 7	Chichester, N. Y., a200.	12 O 7
Cherry Creek Sta., Miss.	43 F 2	Chester, Minn.	25 E 6	Chevlot, O., a1,250	18 A 6	Chichester, Quebec	61 B 4
Cherrydale, Va.	33 B 4	Chester (c.h.), Miss., a200.	43 F 4	Chevlot Hills, England	76 H 2	Chichester Sta., N. H.	7 J 10
Cherrydell, Mo.	30 J 5	Chester, Mont.	49 F 1	Chevlot Hills, Scotland	78 L 9	Chichibocoa, Cabo (cape), Colombia	70 C 1
Cherryfield, Me., town, 1,787.	6 H 6	Chester, Neb., 407.	29 G 3	Chevlot Range, Australia	115 G 5	Chichicaste Island, Nicaragua	66 D 10
Cherry Flata, Pa., a150.	15 H 3	Chester, N. H., town, 958.	7 J 11	Chèvre, Cap de la (cape), France	80 A 4	Chichicapa, Nicaragua	66 J 7
Cherry Fork, O., a275.	18 C 7	Chester, N. J., a725.	14 F 2	Chèvreuse, France	82 D 3	Chichiklaia (river), Russia	97 H 8
Cherry Garden, England	77 H 6	Chester (Tp.), N. J.	14 A 1	Chevrotière, La, Quebec	61 K 5	Chichirichil, Port, Venezuela	70 D 1
Cherrygrove, Ark., a100.	44 H 6	Chester, N. Y., a800.	11 O 9	Chevrons, Switzerland	91 C 4	Chichil, Afghanistan	103 L 2
Cherrygrove, Ky.	40 H 3	Chester, Nova Scotia, a1,200.	62 E 5	Chevy Chase, Md.	33 H 4	Chicho Hill, Col.	53 F 8
Cherry Grove, O., a100.	18 D 9	Chester, O., a200.	18 G 6	Chewacha, Ala.	42 G 5	Chick, Miss.	43 H 2
Cherry Grove (place), Prince Edward Island	62 G 3	Chester, Okla.	48 E 2	Chewalla, Tenn.	41 D 4	Chickabominy R., Va.	34 B 3
Cherrygrove, Va.	34 F 3	Chester, Pa., '90, 20,226; '97, a35,000	15 M 7	Chewanan Cr., Orog.	52 E 4	Chickalah, Ark., a250.	44 F 4
Cherryhill, Md., a400.	33 M 1	Chester (Co.), Pa., 89,377.	15 L 6	Chewelah, Wash., a125	51 H 1	Chickamauga, Ga., a200	38 A 2
Cherryhill, Miss.	43 F 3	Chester, Quebec	61 L 7	Che-wo-lah Peak, Wash.	51 H 1	Chickamauga, Tenn., a100	41 L 4
Cherryhill, N. J., a300.	14 C 1	Chester (Co.), S. C., 26,660.	37 F 2	Chewning, Ky.	40 A 7	Chickamauga Cr., Ga.	38 A 2
Cherryhill, Pa., a150.	16 B 3	Chester (c.h.), S. C., 2,703.	37 F 2	Chews, N. J.	14 D 6	Chickamauga National Park, Ga. (local map)	38 J 3
Cherry Hillton, England	77 H 2	Chester, S. Dak.	27 G 3	Chewton, Pa., a275	33 G 2	Chickamin R., Alaska	58 Y 9
Cherry Island, Santa Cruz Is. (see Auuda)	117 K 7	Chester (Co.), Tenn., 9,069.	41 D 4	Chexbrea, Switzerland, '88, 768	91 C 5	Chickasaw (Co.), Ia., a.c.'95, 15,696	28 J 1
Cherry L., Fla.	39 K 1	Chester, Tex., a200.	46 N 7	Che-yang-pan (Island), China, 107½	11 J 9	Chickasaw (Co.), Miss., 19,891.	43 G 3
Cherry Lake, Fla.	39 J 1	Chester, Utah	54 L 3	Che-yenne (Co.), Col., 534.	53 N 5	Chickasaw, O., a400	17 A 4
Cherrylane, N. C.	36 H 2	Chester, Vt., town, 1,787.	7 D 9	Che-yenne (Co.), Kan., s.c.'95, 3,729	32 A 2	Chickasawba, Ark.	44 N 3
Cherryly, Ga., a100.	38 C 2	Chester, Va., a200.	64 J 6	Che-yenne (Co.), Neb., 5,693.	29 A 2	Chickasaw Bluff, Miss.	43 C 6
Cherry Mills, Pa., a100	15 J 3	Chester Basin, Nova Scotia	62 E 5	Che-yenne (c.h. and State capital), Wyo., '90, 11,690; '97, a20,000	50 P 8	Chickasaw Natlon, Ind. Ty., 57,793	48 H 5
Cherry Neck, R. I.	10 K 6	Chester Center, Ia.	28 H 4	Che-yenne Agency, S. Dak., a175	27 D 1	Chickasha, Ind. Ty., a1,000.	48 G 4
Cherrypoint, Ill., a200.	21 K 6	Chester Cross Roads, O., a175.	17 H 1	Che-yenne Agency Ind. Res., S. Dak.	27 C 1	Chicklen Rock, Isle of Man	76 C 4
Cherry Pond Mt., W. Va.	35 O 5	Chester Depot, Vt.	7 D 9	Che-yenne Agency Reservation, S. Dak.	27 D 2	Chickhoma, Russia, est.2,027.	96 H 4
Cherryridge, La.	45 D 1	Chesterfield, Ala.	42 F 2	Che-yenne and Arrapahoe Agency, Okla.	48 G 3	Chickles, Pa., a300	15 J 6
Cherryrun, W. Va.	35 L 1	Chesterfield, Conn., a150.	10 G 4	Che-yenne and Arrapahoe Agency, Okla.	48 G 3	Chickney, Canada	63 J 4
Cherry Spring, Tex., a150.	46 H 7	Chesterfield, England, '91, 13,242	76 K 6	Che-yenne and Arrapahoe Agency, Okla.	48 G 3	Chickney, England	77 J 3
Cherrystone, Va.	34 L 6	Chesterfield, Idaho, a100	50 H 7	Che-yenne Falls, S. Dak.	27 A 3	Chicks Spring, S. C., a100.	37 D 2
Cherrytree, Pa., a150.	16 C 3	Chesterfield, Ill., 374	21 E 7	Che-yenne R., Wyo.	50 P 6	Chiclana, Spaln, '87, 12,348.	83 F 8
Cherryvale, Kan., a.c.'95, 2,386	32 G 4	Chesterfield, Ind., a175	19 E 4	Che-yenne Wells (c.h.), Col., a250	53 O 5	Chichayo, Peru, a14,000.	70 A 5
Cherry Valley, Ark.	44 L 4	Chesterfield, Ind., a.c.'95, town, 589; vil., a75	8 C 3	Cheyar, British India	104 B 7	Chichigasta, Argentina, '90, a2,500	72 E 9
Cherry Valley, Cal.	57 K 5	Chesterfield, N. H., town, 1,046	7 E 11	Cheyar, La, France	81 K 8	Chico (river), Argentina	72 C 14
Cherry Valley, Ill., a800.	20 H 1	Chesterfield, N. J., a425.	14 F 5	Cheydon Butte, Ariz.	55 E 4	Chico (river), Argentina	72 D 13
Cherry Valley, Mass., village, a.c.'95, 1,001	8 G 4	Chesterfield (Co.), S. C., 18,468	37 H 2	Cheyney, Pa., a250	15 L 7	Chico, Cal., 2,894	56 D 3
Cherry Valley, N. Y., 685.	12 N 6	Chesterfield (c.h.), S. C., a350.	37 H 2	Cheyrala, British India	195 G 11	Chico, Kan.	32 E 3
Cherry Valley, O., a500	17 J 1	Chesterfield, Tenn., a100	41 E 3	Cheyres, Switzerland, '88, 366.	91 C 4	Chico, El. Mexico	65 K 4
Cherryvalley, Tenn., a100.	41 J 2	Chesterfield (Co.), Va., 26,211.	34 H 6	Chèze, La, France	80 C 4	Chico, Mont.	49 F 4
Cherryvalley, Wash.	51 D 2	Chesterfield (c.h.), Va., a100.	34 H 6	Chezetcook, Nova Scotia, a800	62 F 5	Chico, N. Mex.	55 L 2
Cherry Valley Sta., Mo.	31 K 9	Chesterfield Inlet, Canada	59 M 4	Chhatrapur, British India, '91, 12,957	104 G 7	Chico, Rio (river), Philippine Islands	118 C 3
Cherryville, Mo.	31 K 9	Chesterfield Island, Madagascar	112 R 14	Chhadwara, British India	104 G 9	Chico, Tex., 323	46 K 4
Cherryville, N. C., a100.	14 E 3	Chesterfield Islands, Oceania	114 G 2	Chhota Udaipur, British India	104 E 8	Chicoana, Argentina, '90, a1,000	72 D 9
Cherryville, N. C., a375.	36 G 4	Chesterford, England	77 H 2	Chhukhadan, British India	104 H 9	Chico Cr., Col.	53 J 5
Cherryville, Oreg.	52 C 1	Chesterford, Little, England	77 H 2	Chiah, Afghanistan	103 N 2	Chiconquaco, Mexico	65 K 4
Cherryville, Pa., a250.	15 M 5	Chesterford, N. J.	14 F 2	Chiaf, Afghanistan	102 P 13	Chicoantepec, Mexico	65 H 2
Cherso, Austria, commune, '90, 8,280	89 F 7	Chester Furance, N. J.	17 H 2	Chiafanga, Africa	112 P 13	Chicoantepec (canton), Mexico, '94, 47,075	65 H 3
Cherso (Island), Austria	89 F 7	Chester Heights, Pa.	15 L 7	Chiaglo (river), Italy	94 N 8	Chico or Sengner (river), Argentina	72 D 12
Cherso, Austria (on travel map)	74 M 6	Chesterhill, O., a400	18 G 5	Chiajano ed Uniti, Italy	94 S 9	Chicope, Kan., a.c.'95, 496.	32 H 4
Cherson, Russia (see Kherson)	96 F 6	Chester-le-Street, England	76 J 3	Chiakani, Africa	112 K 9	Chicope, Mass., city, a.c.'95, 16,420	8 D 4
Chersonesos, Crete	99 E 8	Chester R., Md.	33 L 3	Chiamdo, Tibet	107 F 4	Chicope, Mo.	31 K 11
Chersonesos (peninsula), Turkey in Europe (see Peninsula of Gallipoli)	98 J 8	Chester Springs, Pa., a300.	15 L 6	Chiana (river), Italy	94 M 9	Chicope Falls (part of Chicopee), Mass., a.c.'95, 5,851.	8 D 4
Chert, Spain	83 N 4	Chester Sta., Conn.	10 F 4	Chiantia, Guatemala	66 D 4	Chicopee R., Mass.	8 E 4
Cherta, Spain	83 N 4	Chesterton (Cambridge), England, '91, 7,526	77 H 2	Chiappa, Mexico	64 M 9	Chicoira, Fla.	39 M 7
Chertoria, Russia	97 F 6	Chesterton (Oxford), England	77 C 3	Chiapapa (state), Mexico, '95, 313,678	64 N 9	Chicora, Miss.	43 G 7
Chertsey, England, parish, '91, 11,298	77 E 5	Chesterton (Warwick), England	77 B 2	Chiapilla, Mexico	64 N 9	Chicora, Pa., 1,162	16 C 5
Cherwell, River, England	77 E 2	Chesterton, Ind., 931	19 B 1	Chiaromonte, Italy, '81, 9,364.	94 L 14	Chicory, Mont.	49 F 4
Chéry, France	82 B 6	Chestertown (c.h.), Md., 2,632.	33 L 3	Chiaravalle Centrale, Italy, '81, 4,007	92 K 9	Chicosa Jc., Col.	53 K 8
Cheating, Mich., 1,056	23 N 11	Chestertown, N. Y., a800.	12 P 4	Chiar, Italy, '81, 5,999	93 G 3	Chicot (Co.), Ark., 11,419	44 K 8
Cheapeake, Mo.	31 E 10	Chester Valley, Pa., a200.	15 L 6	Chiaromonte, Italy, '81, 2,762.	94 U 14	Chicotia, Tex., 321	46 M 4
Cheapeake, Va.	34 M 6	Chesterville, Ill.	21 J 6	Chiasso, Switzerland	91 J 7	Chicotimil, Quebec, '91, 2,277.	61 M 2
Cheapeake and Ohio Canal, Va.	34 J 2	Chesterville, Me., town, 770	6 C 6	Chiantia, Mexico	65 H 5	Chicotimil and Sagenay (canton), Quebec, '91, 38,281.	61 M 2
Cheapeake Bay, Md.	33 K 5	Chesterville, Md., a125	33 M 3	Chiantia (diatrito), Mexico, '94, 32,475	65 H 5	Chiconac, Mexico	65 J 3
Cheapeake City, Md., 1,155.	33 M 2	Chesterville, Miss., a225	43 G 2	Chiantia (diatrito), Mexico, '94, 32,475	65 H 5	Chicnraas, Mexico	64 F 6
Cheasatta Lake, British Columbia	63 E 3	Chesterville, O., 268	17 E 4	Chiaravalle Centrale, Italy, '81, 4,007	92 K 9	Chicomero, Chile	72 J 14
Cheaux, Switzerland, '88, 283	91 B 5	Chester, Ontario, '91, 775.	60 K 2	Chiar, Italy, '81, 5,999	93 G 3	Chidambaram, British India, '91, 18,640	105 G 14
Chesham, England, '91, 8,018.	77 E 4	Chester, W. Va.	35 C 2	Chiaromonte, Italy, '81, 2,762.	94 U 14	Chiddingfold, England	77 E 6
Chesham, N. H.	7 F 11	Chestnut, Ala.	42 C 7	Chiasso, Switzerland	91 J 7	Chiddingstone, England	77 H 6
Cheshire, Conn., town, 1,929.	10 D 4	Chestnut, Ill., a150	20 G 5	Chiantia, Mexico	65 H 5	Chidder, Turkey in Europe	98 G 7
Cheshire (county), England (see Chester)	76 G 6	Chestnut, La.	45 C 2	Chiantia (diatrito), Mexico, '94, 32,475	65 H 5	Chidley, Cape, Canada	59 S 4
Cheshire, Mass., town, a.c.'95, 1,176; vil., a700	8 B 2	Chestnut, Tenn., a100.	41 C 3	Chiaravalle Centrale, Italy, '81, 4,007	92 K 9	Chief, Mich., a175	23 J 9
Cheshire, Mich., a200.	23 K 13	Chestnut Bluff, Tenn., a100.	41 C 3	Chiaravalle Centrale, Italy, '81, 4,007	92 K 9	Chief Cr., Col.	53 O 2
Cheshire (Co.), N. H., 29,579.	7 E 11	Chestnutrgrove, Ky.	40 F 4	Chiaravalle Centrale, Italy, '81, 4,007	92 K 9	Chicland, Fla.	39 L 3
Cheshire, N. Y., a250.	13 H 6	Chestnut Hill, Conn.	10 G 3	Chiaravalle Centrale, Italy, '81, 4,007	92 K 9	Chiem See (lake), Germany	86 R 15
Cheshire, O., a200	18 F 7	Chestnut Hill, Ind.	19 E 7	Chiaravalle Centrale, Italy, '81, 4,007	92 K 9	Chien, French Indo-China	106 G 3
Cheshire Harbor, Mass.	8 B 2	Chestnut Hill, Ky.	40 K 6	Chiaravalle Centrale, Italy, '81, 4,007	92 K 9	Chientong, Burma	106 D 4
Cheshire Sta., Conn.	10 D 3	Chestnut Hill, Mass.	8 C 7	Chiaravalle Centrale, Italy, '81, 4,007	92 K 9	Chierli, Greece (see Keri)	99 C 5
Cheahire Street, Conn.	10 D 3	Chestnut Hill, Mass.	8 E 2	Chiaravalle Centrale, Italy, '81, 4,007	92 K 9	Chierli, Italy, '81, 9,494.	93 C 4
Cheshme, Turkey in Asia (see Cheshme)	101 B 3	Chestnut Hill, Mass.	8 E 2	Chiaravalle Centrale, Italy, '81, 4,007	92 K 9	Chiers (river), France	82 L 1
Chesne, Le, France	82 K 1	Chestnut Hill, Mass.	8 E 2	Chiaravalle Centrale, Italy, '81, 4,007	92 K 9	Chiese (river), Italy	93 H 4
Chesnut, Mont., a100	49 F 4	Chestnut Hill, Tenn., a125	41 P 3	Chiaravalle Centrale, Italy, '81, 4,007	92 K 9	Chieti, Italy, '81, town, 12,273; commune, 21,835; '95, commune, est.22,800	94 Q 10
Chestrington, England	77 F 5	Chestnut Hill Reservoir, Mass.	8 B 7	Chiaravalle Centrale, Italy, '81, 4,007	92 K 9	Chieti (province), Italy, '81, 343,948; '95, est.350,748.	94 Q 10
Chesson, Ala.	42 F 6	Chestnut Mount, Tenn., a125.	41 K 2	Chiaravalle Centrale, Italy, '81, 4,007	92 K 9	Chietla, Mexico	65 H 5
Chestatee R., Ga.	38 D 2	Chestnut Mountain, Ga., a100.	38 D 3	Chiaravalle Centrale, Italy, '81, 4,007	92 K 9	Chitres, Switzerland (see Keri)	91 D 4
Cheste, Spain, '87, 5,548.	83 M 5	Chestnut Ridge, N. C., a125.	36 H 2	Chiaravalle Centrale, Italy, '81, 4,007	92 K 9	Chieu Liah, French Indo-China	106 H 6
Chester, Ark.	42 E 8	Chestnut Yard Sta., Va.	34 B 7	Chiaravalle Centrale, Italy, '81, 4,007	92 K 9	Chieuti, Italy	94 S 11
Chester, Cal.	56 D 2	Cheatsprings, Pa., 255	16 E 5	Chiaravalle Centrale, Italy, '81, 4,007	92 K 9	Chievres, Belgium, '90, 3,201.	84 C 7
Chester, Conn., town, 1,301	10 F 4	Cheawinck L., Me.	6 E 4	Chiaravalle Centrale, Italy, '81, 4,007	92 K 9	Chif-feng, China	107½ G 1
Chester, England, '91, 37,195.	76 G 6	Cheawicook, Pa., a300	16 C 5	Chiaravalle Centrale, Italy, '81, 4,007	92 K 9	Chiflik, Turkey in Europe	98 E 1
Chester (county), England, '91, 730,058	76 G 6	Cheawold, Del., 129	33 N 3	Chiaravalle Centrale, Italy, '81, 4,007	92 K 9	Chiftlik, Turkey in Asia	101 G 4
Chester, England (on travel map)	74 C 2	Chetac, L., Wis.	24 C 3	Chiaravalle Centrale, Italy, '81, 4,007	92 K 9		
Chester, Fla., a100.	39 N 1	Cheta Dar, Persia	103 J 6	Chiaravalle Centrale, Italy, '81, 4,007	92 K 9		
		Chetang, Tibet	107 E 5	Chiaravalle Centrale, Italy, '81, 4,007	92 K 9		
		Chetata, Rumania	98 F 4	Chiaravalle Centrale, Italy, '81, 4,007	92 K 9		
		Chetech-tu, Mongolia	107½ D 2	Chiaravalle Centrale, Italy, '81, 4,007	92 K 9		
		Chetco R., Oreg.	52 A 4	Chiaravalle Centrale, Italy, '81, 4,007	92 K 9		
		Chetco R., Oreg.	52 A 4	Chiaravalle Centrale, Italy, '81, 4,007	92 K 9		
		Chetek, Wis., s.c.'95, 487.	24 C 4	Chiaravalle Centrale, Italy, '81, 4,007	92 K 9		
		Cheticamp, Nova Scotia, a4,000	62 H 3	Chiaravalle Centrale, Italy, '81, 4,007	92 K 9		
		Chetish or Wolf Mts., Mont.	49 K 4	Chiaravalle Centrale, Italy, '81, 4,007	92 K 9		

Chi-fu, China (with suburbs), '98, a120,000	1074 H 4
Chifutkoi, Bulgaria	98 K 5
Chiga, Mount, Africa	112 Q 14
Chigarskol, Russia	96 K 4
Chigbar Sarai, Afghanistan	103 O 3
Chigunagak, Mt., Alaska	58 L 8
Chignahuapan, Mexico	55 II 4
Chignahuapan, Mexico, England	77 J 3
Chignault, Cape, Nova Scotia	62 E 4
Chignecto, St. John's, Canada	62 E 4
Chignecto Bay, Canada	58 K 8
Chignik Bay, Alaska	58 K 8
Chignik L., Alaska	58 K 8
Chignik R., Alaska	97 J 7
Chigrin, Russia	77 II 4
Chigwell, England	64 F 3
Chihuahua, Mexico, '95, 18,521	64 F 3
Chihuahua (state), Mexico, '95, 269,541	64 F 3
Chija (river), Russia	96 II 2
Chikakenda, Africa	112 P 10
Chikapa (river), Africa	112 M 13
Chikare, Lake, Africa	113 L 2
Chikaskia B., Kan.	32 E 4
Chik Balapur, British India, '91, 10,623	105 F 13
Chik-kiang, China	1072 C 7
Chikishliar, Turkestan	103 E 2
Chikwalungo, Pa. (see Chik-les)	15 J 6
Chikmagalur, British India	105 E 13
Chiknayakanhalli, British India	105 F 13
Chikole, Africa	112 P 15
Chikomha, Africa	112 K 14
Chikonta, Africa	112 P 13
Chikozerkol, Russia	97 K 1
Chikugo (old province), Japan	108 E 7
Chikuratski Peak, Japan	108 Q 1
Chikuzen (old province), Japan	108 G 1
Chikwawa, Africa	112 P 14
Chilamate, Rio (river), Nicaragua	66 E 8
Chilan, Persia	103 C 4
Chilaucoch River, British Columbia	63 E 4
Chilapa, Mexico, '94, 12,000	65 G 6
Chillas, British India	104 D 2
Chilatjap, Java	116 C 6
Chilau, Ceylon	105 G 16
Chilbolton, England	77 B 6
Chilca, Peru	70 B 6
Chilcas, Argentina	72 E 9
Chilcat R. and Pass, Alaska (see Chilkat)	58 V 7
Chilco, Okla.	48 J 2
Chilcob Lake, British Columbia	63 E 4
Chilcob River, British Columbia	63 E 4
Chilcomb, England	77 C 6
Chilcote, British Columbia	63 F 3
Chilcote Lake, British Columbia	63 F 3
Chilcotea River, British Columbia	63 F 4
Childerditch, England	77 J 4
Childerley, England	77 G 2
Childers, Australia	115 J 5
Childersburg, Ala., 777	42 E 4
Childress (Co.), Tex., 1,175	47 G 3
Childress (c.h.), Tex., a450	47 G 3
Childs, Cal.	57 E 8
Childs, La., Fla.	39 O 8
Childs, Md., a200	33 M 2
Childs, Minn.	25 A 3
Childs, Mont.	49 D 3
Childwall, England, '91, 189	76 Q 5
Childwood, N. Y., a150	12 N 3
Childwood Sta., N. Y.	12 N 3
Chile (republic), South America, '95, 2,712,145	69 F 11
Chile, South America (large scale map of)	72
Chilecto, Argentina	72 D 9
Chiles, Cal.	56 C 4
Chilea, Kan., a200	32 H 3
Chilesburg, Ky.	40 II 4
Chilesburg, Va.	34 H 4
Chilham, England	77 L 6
Chilhowee, Mo., a200	30 E 7
Chilhowee, Tenn.	41 O 3
Chilhowee Mts., Tenn.	41 O 3
Chilhowie, Va., a175	34 E 3
Chi-h (province), China, '96, est. 29,400,000	107 K 2
Chi-h (province), China (see Chi-h)	107 K 2
Chi-h (province), China (on large scale map)	1074 F 2
Chili, Ill., a100	20 C 5
Chili, Ind., a275	19 D 3
Chili, Mexico	65 J 5
Chili, N. Y., a150	13 G 5
Chili (republic), South America (see Chile)	72 C 11
Chili, Turkey in Asia	101 C 2
Chili, Wis.	24 F 5
Chillauwalla, British India (see Chilla-wall)	104 D 3
Chil Center, N. Y.	13 G 5
Chilicote, Llano del (plain), Mexico	64 G 3
Chilika, British India	104 O 4
Chilili, N. Mex., a300	55 J 4
Chillip Pass, British India	104 E 1
Chillipon, Austria	89 S 4
Chili Sta., N. Y.	13 G 5
Chilistlan, Mexico	65 E 4
Chillivand, Persia	103 C 1
Chilka Lake, British India	105 K 10
Chilkat, Alaska, 153	58 V 7
Chilkat Pass, Alaska	58 V 7
Chilkat R., Alaska	58 V 7
Chilkat Village, Alaska	58 S 0
Chilkoot, Alaska, 153	58 V 7
Chilkoot Pass, Alaska	58 W 7
Chilkut, Alaska (see Chilkoot)	58 V 7
Chillagoe, Australia	115 G 3
Chillan, Chile, '85, 20,755; '92, a25,000	72 C 11
Chillan, Volcano de, Chile	72 C 11
Chillante, Cuba	68 G 2
Chillamedu (Mt.), Africa	110 S 8
Chilleurs-aux-Bols, France	82 E 4
Chilliwalla, British India	104 D 3
Chillicothe, Ill., 1,632	20 G 4
Chillicothe, Ia., s.c.'95, 220	28 H 5
Chillicothe (c.h.), Mo., '90, 5,717; '97, a7,500	30 F 5
Chillicothe (c.h.), O., '90, 11,288; '97, a13,500	18 E 6
Chilliloth, Tex., a150	46 H 3
Chillingham, England	76 J 1
Chillisquaque, Pa., a150	15 J 5
Chilliwack, British Columbia, a3,500	63 F 4
Chillon (castle), Switzerland	91 C 5
Chil Mahmet Kum Sands, Turkestan	103 F 1
Chilmar, British India	104 M 7
Chilmark, Maas., town, a.c.'95, 304	9 C 6
Chilmark, Mass., vil., s.c.'95, 170	9 C 6
Chilmark Pond, Mass.	9 C 6
Chillo, O., a225	18 B 7
Chilloan, Africa	113 M 1
Chilloane, Africa	112 P 16
Chilloane Island, Africa	112 P 16
Chiloe, Island, Chile	72 C 12
Chiloe (province), Chile, '95, 77,750	72 C 12
Chiloe, N. C.	36 L 4
Chilon, Mexico	64 N 9
Chilpancingo, Mexico, '95, 6,204	65 G 6
Chilson, S. Dak.	27 A 3
Chiltepec, Point, Nicaragua	66 B 8
Chiltern Hills, England	77 C 4
Chilton (Co.), Ala., 14,549	42 D 5
Chilton (Berks), England	77 B 4
Chilton (Suffolk), England	77 L 2
Chilton, Mo., a125	31 L 11
Chilton, Tex.	46 L 6
Chilton, W. Va., a275	35 C 4
Chilton (c.h.), Wis., s.c.'95, 1,601	24 K 6
Chilton Foliat, England	77 A 5
Chiltons, Va., a100	34 K 4
Chiltonville, Mass., vil., s.c.'95, 668	9 F 5
Chiluk (tribe), Africa	110 P 9
Chilwe, Africa	112 O 13
Chilyan, East Turkestan	107 B 2
Chima, Colombia	70 B 2
Chimalapa, Guatemala	66 F 4
Chimalhuacan, Mexico	65 C 7
Chimalhuacan Cerro de (Mt.), Mexico	65 O 7
Chimalpa (Chalco), Mexico	65 C 8
Chimalpa (Texcoco), Mexico	65 C 8
Chimaltenango, Guatemala, '93, 3,749; '97, a5,000	66 D 5
Chimaltenango (department), Guatemala, '93, 52,177	66 E 5
Chimaltepec, Mexico	65 L 6
Chimaltitlan, Mexico	65 C 1
Chimar, British India	105 G 9
Chimay, Belgium, '90, 3,308	84 D 8
Chimay, Principality of, Belgium (see Chimay)	84 D 8
Chimay, Guatemala	66 F 3
Chimbi, Kongo Free State	112 M 10
Chimbo, Ecuador	70 B 4
Chimborazo (province), Ecuador, '89, 122,300	70 B 4
Chimborazo (volcano), Ecuador	70 B 4
Chimbote, Peru	70 B 5
Chimjan, British India	104 B 4
Chimkent, Central Asia, est. 9,089	100 J 4
Chimmentook R., Me.	6 E 1
Chimmo Bay, China	1074 G 10
Chimney, The, Saint Helena	109 E 7
Chimney Butte, Ariz.	55 E 3
Chimney Cr., Okla.	48 D 1
Chimney Peak, Cal.	57 L 10
Chimney-point, Vt.	7 A 6
Chimneyrock, Mont.	49 F 4
Chimney Rock, N. C.	36 E 4
Chimney Rock, Wis.	24 D 5
Chimney Rocks, Mont.	49 M 2
Chimnies (rocks), Antarctic Region	2 H 8
Chimolo, Africa	112 P 15
Chimoré, River, Bolivia	70 E 7
Chimquassabumtook L., Me.	6 D 3
China, Arroyo de, Argentina (see Concepcion del Uruguay)	72 F 10
China, China proper, '97, est. 386,000,000; with dependencies, '97, est. 402,680,000	107 H 4
China, Eastern Part (large scale map of)	1074 G 10
China, Ind., a200	19 F 7
China, La., a200	45 D 6
China, Me., town, 1,423	6 E 7
China, Mexico	64 J 5
China, Mich.	23 Q 6
China, Tex.	46 N 7
Chinab River, British India (see Chenab River)	104 D 4
China Ditch, Wash.	51 F 2
Chinadfat, Cal.	56 B 2
Chinagrove, Ala., a275	42 E 6
China Grove, Mias.	43 D 8
Chinagrove, N. C., 174	36 II 3
Chinahill, Ga., a200	38 E 8
Chinameca, Mexico	65 M 5
Chinameca, Salvador	66 G 6
Chinandega, Nicaragua, '90, a8,000	66 H 7
Chinandega (department), Nicaragua, '90, a40,000	66 H 7
Chinanga's, Africa	112 P 14
China Point, Idaho	50 G 5
Chinar, Afghanistan	103 O 3
Chinaran, Persia	103 II 2
Chinas, Central Asia	100 J 4
China Sea, Asia	100 O 7
China Sea, South, East India	116 D 3
China Spring, Tex., a150	46 K 6
Chiocha Islands, Peru, a4,000	70 B 6
Chiochaycocha, Lake, Peru	70 B 6
Chincheu, Chinese Empire	107 E 2
Chincheu (near Cuzco), Peru	70 C 6
Chincheu, China (see Chang-chau)	107 K 6
Chin-chew, China	1074 G 10
Chincheu, China (see Chang-chau)	107 K 6
Chinchilla, Pa., a300	15 L 4
Chinchilla, Spain, '87, 6,096	83 L 6
Chincholl, British India	105 F 11
Chinchón, Spain, '87, 4,961	83 J 4
Chinchorro Bank, Mexico	64 P 8
Chincheu (see Chang-chau)	107 K 6
Chincoeco, Africa	112 P 14
Chincoteague Island, Va., a2,000	34 N 5
Chinde, Africa	112 C 12
Chin-do, Korea	108 B 6
Chindwara, British India (see Chhindwara)	104 G 9
Chindwin, Lower (division), Burma	106 B 3
Chindwin, Upper (division), Burma	106 B 3
Chindwin (river), Burma	106 B 3
Chinini, British India	104 C 3
Chinoese Camp, Cal., a100	56 E 5
Chinese Eastern Railway, Proposed, Manchuria	107 L 1
Chinese Empire (large scale map of)	107
Chinese Turkestan, Asia (see East Turkestan)	107 B 3
Chingford Station (Essex), England	77 G 4
Ching-hai, China	107 L 4
Chingli River, Chinese Empire	107 E 1
Chingis, Mount, Mongolia	107 F 2
Chinglepat, British India (see Chengalpat)	105 H 13
Chingo, Volcano, Guatemala	66 E 6
Ching-te-fu, China (see Cheng-te)	107 K 2
Chingtu, China (see Cheng-tu)	107 G 4
Chingtu (river), South America (see Xingtu)	69 K 5
Ching-hae, China (see Ching-hai)	107 L 4
Chini, British India	104 G 4
Chin-India (old name for French Indo-China, Siam and Burma)	106
Chingia, Serra (Mts.), Africa	112 K 4
Chinlot, British India, '91, '13, 476	104 D 1
Chinpar, Ceylon	105 G 16
Chin-ju, Korea	108 C 6
Chin-kiang, China, '98, a140,000	1074 G 6
Chinko (river), Africa	112 N 9
Chin Lee Valley, Ariz.	55 F 2
Chinnereth or Chinnereth, Sea of, Palestine (see Sea of Gallilee)	102 C 6
Chinnor, England	77 D 4
Chino, Ariz.	55 C 3
Chino, Cal., a1,200	57 H 9
Chinnon, France, '91, commune, 6,119; town, 4,124	82 A 6
Chinon, Chateau-, France	80 K 5
Chinook, Mont., a350	49 G 1
Chinook, Wash.	51 B 3
Chinquapin, Miss.	43 E 9
Chinquapin, N. C., 295	36 O 5
Chinraa River, Colobes	116 F 5
Chinsura, British India	104 N 1
Chin-tai, Mongolia	1074 D 2
Chintalar, British India	105 II 10
Chinot, Colombia	70 B 2
Chin-wang-tao, China	1074 G 3
Chioata Falls, Africa	112 N 14
Chioata, Greece	99 C 4
Chioot, L., La.	45 F 6
Chios, Turkey in Asia, a25,000	101 B 3
Chios (island), Turkey in Asia, a36,000	101 A 3
Chiozza, Italy (see Chioggia)	93 M 4
Chipequa, Punta (point), Mexico	95 L 7
Chipepos, Africa	112 O 14
Chipli, Africa	112 Q 13
Chiplona, Spain	83 F 8
Chip Lake, Canada	63 H 3
Chiplep, Fla., s.c.'95, 588	39 E 1
Chiplep, Ga., a550	38 B 6
Chiplun, British India, '91, 11,717	105 D 11
Chipman, New Brunswick	62 D 3
Chipmunk Cr., N. Y.	13 E 7
Chipmunk, Fla.	39 F 1

Chishima (islands), Japan (see Kurile) 108 N 1
 Chisholm, S. C. 37 G 6
 Chisholms Mills, Me. 6 C 7
 Chi-shui (river), China 107 H 5
 Chis-in-ziso, Mongolia 107 H 1
 Chisirin, Mongolia 107 H 1
 Chislehurst (suburb of London), England 75 P 15
 Chislet, England 77 M 5
 Chisleville, Ark., a150 44 E 4
 Chisone (river), Italy 93 B 5
 Chispa, Tex. 47 C 7
 Chissey-en-Mervan, France 82 J 6
 Chistopol, Russia, est.25,102 96 K 4
 Chiswick, England, '91, 21,964 77 F 5
 Chiswick (part of London), England (on local map) 75 L 14
 Chita, Miss. 43 E 4
 Chita, Siberia, est.6,985 100 O 3
 Chita, Tex. 46 M 7
 Chitalwana, British India 104 C 4
 Chitamba, Africa 112 O 14
 Chitanda, Africa 112 P 14
 Chitanda (river), Africa 112 K 14
 Chitanga Mount, Africa 112 P 13
 Chitanga, Africa 112 O 16
 Chitembos, Africa 112 P 13
 Chitese, Africa 112 P 13
 Chitete, Africa 112 P 13
 Chit Firozpur, British India, '91, 10,725 104 K 4
 Chitla, Rumania 98 H 4
 Chitlindr Marsh, Africa 112 P 15
 Chitong, Kongo Free State 112 O 13
 Chitorgarh, British India, '91, 10,286 104 E 7
 Chitradurg, British India 105 F 12
 Chitral, British India 104 D 2
 Chitral (state), British India 104 C 2
 Chitroona, British India 104 E 2
 Chitschikra R., Alaska 105 Q 5
 Chittagoog, British India, '91, 24,069 104 O 8
 Chittagong, Burma, a24,000 106 A 3
 Chittidurg, British India (see Chitradurg) 105 F 12
 Chittenango, N. Y., 792 12 L 5
 Chittenango Falls, N. Y., a200 12 L 6
 Chittenango Sta., N. Y. 12 L 5
 Chittenden (Co.), Vt., 35,389 7 B 5
 Chittenden, Vt., town, 730 7 C 8
 Chittisapur, British India 104 L 2
 Chitwood, Oreg. 52 B 2
 Chitrari, Rumania 98 H 4
 Chiusa, Italiany, Italy, '81, 6,874 94 J 13
 Chiusdino, Italy 94 K 8
 Chiusi, Italy, '81, 1,824 94 L 8
 Chiusi, Lago di (lake), Italy 91 M 8
 Chitza, Rumania 98 J 2
 Chiva, Spain, '87, 5,073 83 M 5
 Chivasso, Italy 93 C 4
 Chivela, Mexico 65 L 7
 Chivilcoy, Argentina, '90 a10,000 72 E 10
 Chivrong, Col. 53 O 6
 Chivres, France 82 H 1
 Chivril, Turkey in Asia 101 C 3
 Chivrugula, Africa 112 P 14
 Chivvankum, Wash. 51 E 2
 Chixoy, Rio, Guatemala 66 E 3
 Chixoy, Guatemala 68 E 4
 Chlair, Loch (lake), Scotland 78 J 3
 Chloride, Ariz. 55 A 3
 Chloride, N. Mex. a125 55 H 5
 Chlumec, Austria 90 L 3
 Chmelnik, Russia, est.7,349 97 C 6
 Chaudipur, British India 104 N 2
 Cho, China 107 E 3
 Choang Koino (tribe), China 107 B 10
 Choapa, River, Chile 72 C 10
 Choapan, Mexico 65 L 6
 Choapa (distrito), Mexico, '94, 11,606 65 L 6
 Choate, Mich. a125 22 C 5
 Choatilloh, British India 104 B 6
 Chobham, England 77 E 5
 Choba, French Indo-China 106 G 4
 Cho Buora, French Indo-China 106 H 4
 Chocaelas, Chile 72 H 15
 Chocoma, Mexico 65 K 5
 Chococoloco, Ala. 601 42 F 3
 Cho Chu, French Indo-China 106 G 4
 Chocma, Russia (see Chotina) 97 F 7
 Chockfish, New Brunswick 62 E 3
 Choco (region), Colombia 70 B 2
 Choco Bay, Colombia 70 B 3
 Chocolate Bay, Tex. 47 B 4
 Chocolate Bayou, Tex. 47 A 3
 Chocolate Mts., Ariz. 55 A 5
 Chocolate Mts., Cal. 57 K 9
 Chocolato R., Mich. 22 G 5
 Chocolya Sta., Mich. 22 G 4
 Chocouta, Colombia 70 C 2
 Chocouta, Pa. a250 15 K 3
 Chococent, N. Y., a200 12 K 7
 Chocope, Peru 70 B 5
 Chococua, N. H. 7 J 7
 Chococua Peak, N. H. 7 J 7
 Chocowinity, N. C. 36 P 3
 Choctaw (Co.), Ala., 17,526 42 A 7
 Choctaw, Ark. 44 H 3
 Choctaw, Miss. 43 C 3
 Choctaw (Co.), Miss., 10,847 43 F 4
 Choctaw, Okla., a309 48 H 4
 Choctaw, Tex. 46 L 4
 Choctaw Bend, Miss. 44 B 3
 Choctaw City, Ark. 44 D 7
 Choctaw City Sta., Okla. 48 H 4
 Choctaw Corner, Ala., a125 42 B 7

Choctawhatchee Bay, Fla. 39 D 2
 Choctawhatchee R., Ala. 42 F 8
 Choctawhatchee R., Fla. 39 E 1
 Choctaw Nation, Ind. Ty., 42-645 48 L 5
 Choczka, Russia (see Chotina) 97 F 7
 Chodan, Austria 102 G 5
 Chodorira, Turkey in Asia 89 Q 2
 Chodorow, Austria 72 D 11
 Choeloe-Choel, Argentina 72 D 11
 Choestoe, Ga. 38 D 2
 Chogotog, British India 104 O 6
 Chol, Persia (see Khol) 103 A 1
 Cholsen (island), Solomon Is. 117 J 4
 Cholsound (Falkland Islands), South America 72 F 14
 Cholsy (Guadeloupe), West Indies 68 1/2 C 9
 Cholsy-le-Rol, France, '91, 8-449 82 E 3
 Chofx, Mexico 64 E 4
 Chok, British India 104 C 9
 Chokha, Bhutan 104 M 6
 Chokee, Ga. 38 C 8
 Choklo, Minn. 25 A 4
 Chokoloskee, Fla. 39 O 11
 Chokondo, Mount, Siberia 100 O 4
 Chokur Paas, East Turkestan 107 D 3
 Chol, Guatemala 66 E 4
 Chola, Tibet 107 F 4
 Cholame, Cal. 57 E 7
 Cholame Cr., Cal. 57 E 7
 Cholay, British India 105 Q 9
 Cholche, Siberia 100 Q 4
 Cholderton, England 77 A 6
 Cholebury, England 77 E 3
 Cholet, France, '91, 16,891 80 E 5
 Cholet, France (on travel map) 74 D 5
 Choh-la (river), Mongolia 107 L 1
 Choklar Lake, Central Asia 96 K 5
 Chollerton, England 76 H 2
 Chol Mal, Cape, French Indo-China 106 J 6
 Cholowjow, Austria 89 Q 1
 Cholon, French Indo-China, '90, est.39,925 106 H 9
 Cholsey, England 77 C 4
 Cholula, Mexico, '94, 5,765 65 H 4
 Cholula (distrito), Mexico, '94, 43,724 65 H 4
 Choluteca, Honduras 66 H 6
 Choluteca (department), Honduras, '87, 43,588 66 H 6
 Choluteca River, Honduras 66 J 6
 Chol-wa, Korea 108 C 4
 Chomerac, France 81 K 8
 Chomorawa, Tibet 107 E 5
 Chona, Tibet 107 E 5
 Chonak, Russia 97 G 3
 Chonchin, British India 104 O 8
 Chones, Ecuador 70 A 4
 Chonghom Bay, Hongkong 107 D 7
 Chonkan, Siam 106 F 8
 Chonos Archipelago, Chile 72 B 12
 Chontales (department), Nicaragua, '90, a40,000 66 K 7
 Chontallis (tribe), Nicaragua (see Chontales) 66 K 7
 Chontales (tribe), Nicaragua (see Chontales) 66 K 7
 Chontaquiros (tribe) Peru (see Piroso) 70 C 5
 Chon Than, French Indo-China 106 H 9
 Chontia, Mexico 65 H 2
 Choo Chi Bon Lake, British Columbia 63 E 3
 Chookatoniche Cr., Miss. 43 G 2
 Chopas (island), Mexico 65 L 2
 Chopla, British India, '91, 15-655 104 E 9
 Chopim, River, Brazil 72 G 9
 Chopin, La., a100 45 D 4
 Choppe, S. C. 37 K 4
 Choptank, Md. 33 M 4
 Choptank R., Md. 33 M 4
 Chora, Turkey in Europe 98 K 8
 Chorak, Turkey in Asia 101 E 2
 Choras, Peru 70 B 5
 Chore, British India 104 C 7
 Chorges, France 81 M 8
 Chorilloa, Peru, a3,000 70 B 6
 Choris P'ov., Alaska 58 H 3
 Chorito, Sierra del (Mt.), Spain 88 H 5
 Chorley, England, '91, 23,082 76 G 5
 Chorlton cum Hardy, England 76 Q 3
 Chorok (river), Turkey in Asia 101 J 2
 Choro River, Brazil 71 K 4
 Chorostkow, Austria, '90, 6,261 89 S 2
 Chorrera, Colombia 70 E 2
 Chorro, Mexico 64 G 5
 Chorraani's, Africa 112 N 14
 Chorzels, Russia 97 C 5
 Cho-sen (empire), Asia (see Korea) 100 P 6
 Choshi, Japan, '87, est.25,298 108 K 6
 Choska, Ind. Ty., a175 48 L 3
 Chosmalal, Argentina 72 D 11
 Chota, Peru, a2,500 70 B 5
 Chota Dongarh, British India 105 H 10
 Chotana, British India 104 C 7
 Chota Nagpur (province), British India, '91, 4,628,792 104 J 8
 Chotard, Miss. 43 C 5
 Choteau, Ind. Ty., a150 48 M 2
 Choteau (Co.), Mont., 4,741 49 F 1
 Choteau (c.h.), Mont., a400 49 D 2
 Choteau (Co.), S. Dak., a.c.'95, 17 27 B 1
 Choteau Cr., S. Dak. 27 B 3
 Chotéhof, Austria 90 M 4
 Chotéschau, Austria 90 G 4

Chotilaigon, British India 104 O 6
 Chotiali, British India 104 B 4
 Chotui, Russia, est.20,070 97 F 7
 Chotki, British India 104 B 6
 Chotuslee, Austria (see Chotusitz) 90 L 4
 Chotusitz, Austria 90 L 4
 Chotzeu, Austria 90 N 4
 Chotzin, Russia (see Chotina) 97 F 7
 Chou-chai, China 107 1/2 B 5
 Choudraht, La., a150 45 D 2
 Chouzy, France 82 C 5
 Chowan (Co.), N. C., 3,167 36 Q 2
 Chowan R., N. C. 36 Q 2
 Chowappa Cr., Miss. 43 G 2
 Chowbeat, England (see Atherton) 76 H 5
 Chowchilla, Cal. 57 F 5
 Chowee't L., Alaska (see Chowwlet) 58 L 9
 Chowiet L., Alaska 58 L 9
 Chowhills Peak, Cal. 57 L 6
 Chouwal, British India 104 O 2
 Choyak, Ben (Mt.), Scotland 78 H 7
 Choyas, Argentina, '90, a400 72 E 9
 Choyang-lu (lake), China 107 1/2 F 5
 Chragluis, Rudha (point), Scotland 78 B 6
 Chranaville, Mo. 39 G 5
 Chrast, Austria 90 M 4
 Chrisman, Ill., 820 21 K 6
 Chrissy, Ind., a500 19 B 9
 Chrisale Lake, South African Republic 113 K 4
 Christanstadt, Germany 87 J 21
 Christburg, Germany, '95, 3,219 87 E 29
 Christburg, Alt, Germany 87 E 29
 Christ Church (Hanta), England, '91, 3,994 75 J 12
 Christchurch (Monmouth), England 75 G 10
 Christchurch, New Zealand, '96, 16,964 117 E 7
 Christ Church (Barbados), West Indies 68 1/2 D 13
 Christ Church (parish; Barbados), West Indies 68 1/2 D 13
 Christchurch and suburbs, New Zealand, '96, 51,330 117 E 7
 Christian, Cape, Arctic Region 3 H 9
 Christian (Co.), Ill., 30,531 21 G 6
 Christian (Co.), Ky., 34,118 40 A 7
 Christian (Co.), Mo., 14,017 31 F 11
 Christiana, Tex. 46 J 5
 Christian, Va. 35 C 5
 Christiana, Del., 318 33 M 2
 Christiana (island), Greece 99 M 8
 Christiana (city), Norway (see Kristiania) 95 G 7
 Christiana, Pa., a1,000 15 K 7
 Christiana, Tenn., a150 41 J 3
 Christianburg, Ky., a175 40 F 4
 Christian Cove (Antigua), West Indies 68 1/2 H 6
 Christian Hill, Mass. 8 C 2
 Christian Hill, Mass. 9 C 2
 Christiani, Cape, Canada 59 R 2
 Christiania (stift), Norway (see Kristiania Stift) 95 F 6
 Christiania, South African Republic 113 G 4
 Christiania Fjord, Norway (see Kristianiafjord) 95 G 7
 Christian Island, Ontario 60 E 3
 Christiansand (city), Norway, (see Kristiansand) 95 F 7
 Christiansand (stift), Norway (see Kristiansand Stift) 95 E 7
 Christiansborg, Africa 111 G 9
 Christiansborg Palace, Denmark 88 P 5
 Christiansburg, O., a500 17 B 4
 Christiansburg (c.h.), Va., a1,200 34 C 6
 Christiansfeld, Germany, '95, 563 85 B 9
 Christianshaab, Greenland 3 K 9
 Christianshaya (suburb of Copenhagen), Denmark 88 Q 5
 Christianshavns Fjord, Denmark 88 Q 5
 Christianslunde, Denmark 88 P 4
 Christianstad, Sweden (see Kristianstad) 95 J 9
 Christiansstid, Germany, '95, 1,727 85 J 21
 Christiansted (Saint Croix Island), Danish West Indies, '90, 5,499 68 1/2 E 6
 Christiansund, Norway (see Kristiansund) 95 E 5
 Christie, Va. 34 F 7
 Christie, Wis. 24 E 5
 Christie Mt., Wash. 51 B 2
 Christie's Bay, Canada 63 J 2
 Christie Sta., Kan. 22 F 2
 Christina L., Miss. 35 B 3
 Christine, Cal. 56 B 3
 Christine, N. Dak., a100 26 H 3
 Christmastad, Russia, est.2,687 96 D 3
 Christmas Island (place), Nova Scotia 62 J 4
 Christmas Island, Oceania 114 B 6
 Christmas Island (British), Oceania 114 M 4
 Christmas L., Oreg. 52 E 3
 Christopher Lake, Australia 115 D 4
 Christopher, Ill., a150 21 G 10
 Christopher, Mo. 31 D 11
 Christoval, Tex. 47 G 6
 Christy Park, Pa., a600 16 C 6
 Chroisg, Loch a (lake), Scotland 78 F 4
 Chrome Butte, Ark. 55 E 5
 Chrome, Col. 53 E 8
 Chroma Butte, Ariz. 55 E 5

Chronicle, N. C. 36 G 3
 Chronos, Germany 87 L 27
 Chrdind, Austria, '90, 12,128 90 M 4
 Chrysler's Field, Ontario 60 K 3
 Chrysal, Pa., a150 16 F 3
 Chrysoval, Ariz. 55 B 6
 Chrzanów, Austria, '90, 7,713 89 L 1
 Chu (river), Central Asia 100 K 4
 Chu, China 107 1/2 G 6
 Chular, Cal., a125 57 D 6
 Chuana (nation in Bechuana land) Africa 113 F 2
 Chuang-lang, China 107 G 3
 Chuang-ping, China 107 1/2 B 6
 Chuau-sha, China 107 1/2 H 7
 Chuasa-tsing, China 107 1/2 A 4
 Chuapa, River, Chile (see Chouapa) 72 C 10
 Chubar, Persia (see Charbar) 103 J 8
 Chubba Dock Sta., N. Y. 12 Q 4
 Chubbtown, Ga., a200 38 A 3
 Chub Cut, Bermudas 67 M 3
 Chub Heads, Bermudas 67 M 3
 Chubbill, Ala. 42 A 2
 Chub Springs, Idaho 50 H 7
 Chubut, Rio (river), Argentina 72 D 12
 Chubut Territory, Argentina, '95, 3,748 72 D 12
 Chucándiro, Mexico 65 E 4
 Chu-chau, China 107 1/2 H 8
 Chu-chau (river), China 107 1/2 B 9
 Chu-cheung, China 107 1/2 G 4
 Chuchulen, Russia 97 G 8
 Chucksack, Tenn. 41 M 3
 Chuekatuck, Va., a200 34 K 7
 Chueky City, Tenn. 41 Q 2
 Chucuito, Peru, a5,000 70 C 7
 Chucuyto, Peru (see Chucuito) 70 C 7
 Chudleigh, Cape, Canada (see Chidley) 59 S 4
 Chudleigh, England 75 E 12
 Chudnof, Russia 97 G 6
 Chudovo, Russia 97 H 2
 Chung, Uruguay 72 G 10
 Chugach, Alaska (see Prince William Sound) 58 Q 6
 Chugaidak I., Alaska 58 D 10
 Chugachak, Chinese Empire 107 C 1
 Chugulief, Russia, est.10,147 97 L 7
 Chugul Falls, Africa 112 Q 13
 Chugwater, Wyo. 50 P 8
 Chugwater Cr., Wyo. 50 P 8
 Chukches (tribe), Siberia 100 U 2
 Chukhun-shan (Mt.), Mongolia 107 G 2
 Chu-ki, China 107 1/2 B 8
 Chu-kl, China 107 1/2 H 6
 Chukiang, China (river at Canton) 107 J 6
 Chu-kiao, China 107 1/2 G 4
 Chukoskhill, Cape, Siberia 100 V 2
 Chukson, Korea 108 C 5
 Chukurova, Rumania 98 L 4
 Chul (district), Afghanistan 103 L 2
 Chul, Dast-i- (plains), Turkistan 103 K 2
 Chula, Ark., a275 44 E 5
 Chula, Mo. 30 F 5
 Chula Depot, Vn. 34 H 6
 Chulafance, Als., a175 42 F 3
 Chulahoma, Miss., a125 43 E 1
 Chulal, Kow, Siam 106 E 8
 Chula Sta., Ga. 38 E 9
 Chulavista, Cal. 57 H 10
 Chulitna R., Alaska 58 L 6
 Chulkuva, Russia 97 J 3
 Chulmleigh, England 75 E 12
 Chu-lu, Japan (see Kia-yi) 108 K 7
 Chulman, Bolivia 70 D 7
 Chulym (river), Siberia 100 L 3
 Chumar, British India 104 G 3
 Chumbicha, Argentina 72 D 9
 Chumbul (river), British India (see Chambal) 104 F 6
 Chumik (lake), Tibet 107 C 4
 Chumoussa, Africa 112 P 15
 Chumpoo, Siam 106 D 9
 Chumuckla, Fla. 39 B 1
 Chun, Mong, Siam 106 L 6
 Chuna, Brazil 70 F 3
 Chunar, British India, '91, 11-423 104 J 7
 Chunarghur, British India (see Chunar) 104 J 7
 Chunchang River, Peru 70 B 6
 Chun-chen, Korea 108 D 5
 Chunchos (Indian tribe), Peru 70 C 6
 Chunchula, Ala., 258 42 A 9
 Chunda, Tibet 107 E 4
 Chundip, British India 104 M 4
 Chunditilla, British India 104 M 2
 Chung (tribe), Africa 112 P 13
 Chung, China 107 1/2 A 7
 Chung-cheo, China 107 1/2 H 5
 Chung-hue Island, Hongkong 107 C 5
 Chung-hwa, Korea 108 C 4
 Chung-ja, China 107 1/2 F 9
 Chung-ju, Korea 108 C 5
 Chung-kan, Manchuria 107 1/2 H 2
 Chung-king, China 107 G 4
 Chung-king, China, '98, a300,000 107 H 5
 Chung-kuang-o (bay), China 107 E 6
 Chung-mau, China 107 1/2 E 5
 Chung-ming, China 107 1/2 H 7
 Chung-ming Island, China 107 1/2 H 7
 Chung-pu, China 107 1/2 B 5
 Chung Tash, British India 104 G 2
 Chung-tien, China 107 G 5
 Chungu, Africa 112 O 13
 Chungu (tribe), Africa (see Chuang) 112 P 13

Chung-yang, China 1074 E 8
 Chung-yi, China 1074 D 10
 Chuonia, British India '91, 19, 339 104 D 4
 Chunkey Cr., Miss. 43 G 6
 Chunkska, Verkhil, Siberia 100 M 2
 Chupadero Mesa (Mt.), N. Mex. 55 J 5
 Chupamarea, Peru 70 B 6
 Chupapa Point, Trinidad 68 L 7
 Chupas (battlefield), Peru 70 C 6
 Chupra, British India (see Chapra) 104 K 7
 Chupria, Servia 38 D 5
 Chuquinla, Peru 70 B 6
 Chuquisaca (department), Bolivia 70 E 8
 Chuquisaca, Bolivia (see Sucre) 70 D 7
 Chuquito, Peru (see Chucuito) 70 C 7
 Chur, Switzerland '88, 8, 770, 91 L 4
 Chur, Switzerland (on travel map) 74 J 5
 Chura, British India 104 C 8
 Churah, Afghanistan 103 M 4
 Church, England, '91, 5, 870, 76 H 5
 Church, Mich. 23 N 14
 Church, S. C., a100 37 J 4
 Church Bay, Bermudas 67 N 4
 Church Butte, Mont. 49 J 2
 Church Butte, Wyo. 50 J 8
 Churchcreek, Md., 395 33 L 5
 Church Hill, Ala. 42 F 5
 Church Hill, England 77 A 3
 Churchhill, Fla., a125 39 N 4
 Church Hill, Ga. 38 B 7
 Church Hill, Ireland 79 F 3
 Churchhill, Ky. 40 A 7
 Church Hill, Md., 596 33 M 3
 Church Hill, Miss., a100 43 B 7
 Churchhill, N. C. 36 N 4
 Churchhill, Tenn. 41 Q 1
 Church Hulme, England 76 P 4
 Churchill, Cape, Canada 63 N 2
 Churchill, Fort, Canada 63 N 2
 Churchill, Port, Canada 63 N 2
 Churchill (Co.), Nev., 703 54 D 3
 Churchill L., a225 17 J 2
 Churchill River (Athabasca), Canada 63 L 3
 Churchill River (Keewatin), Canada 63 N 2
 Churchill River, Little, England 63 M 2
 Churchingford, England 75 F 12
 Churchman, Mount, Australia 115 B 5
 Church of the Ascension, Palestine 102 C 2
 Church of the Holy Sepulchre (Jerusalem), Palestine 102 B 2
 Church Over, Nova Scotia 62 D 6
 Churchpoint, La., a200 45 E 0
 Church Point (place), New Brunswick 62 D 2
 Church Point (place), Nova Scotia 62 C 5
 Church Pt., Md. 33 J 6
 Church Road, Va. 34 H 6
 Churchs Ferry, N. Dak., a525, 26 E 1
 Church Stretton, England 76 G 7
 Churchtown, N. Y., a200 12 P 7
 Churchtown, Pa., a300 15 L 6
 Churchtown, Va. 34 K 5
 Churchville, Ia. 28 F 5
 Churchville, Md., a200 33 L 2
 Churchville, N. Y., 493 13 G 5
 Churchville, Va., a225 34 E 4
 Churchville, W. Va. 35 E 2
 Churchwood, Va. 34 B 6
 Churdan, Ia., s.c.'95, 552 28 D 3
 Churfirsten (Mt.), Switzerland 91 K 3
 Churkbari, British India 104 G 7
 Churovich, Russia, est.4,092, 97 J 5
 Churr, Balneistan 103 M 8
 Chursdorf, Germany 85 G 21
 Churu, British India, '91, 14, 014 104 E 5
 Charabusco, Ind., 869 19 F 2
 Churubusco, Mexico 65 B 7
 Churubusco, N. Y., a200, 12 P 2
 Churwalden, Switzerland 91 L 4
 Chu-san, Korea 108 B 3
 Chusana R., Alaska 58 S 5
 Chusan Archipelago, China 1074 J 7
 Chusan Island, China 1074 J 7
 Chusca Peak, N. Mex. 55 G 3
 Chushan, China 1074 C 6
 Chusova Lake, Russia 96 L 3
 Chusovaya, Russia 96 L 4
 Chusovaya (river), Russia 96 L 4
 Chute, England 77 A 5
 Chute à Blondeau, Ontario 60 L 2
 Chutia Nagpur (division), British India (see Chota Nagpur) 104 J 8
 Chuterpur, British India (see Chhatrapur) 104 G 7
 Chuvants (tribe), Siberia 100 T 2
 Chuyun, Long, French Indo-China 106 G 9
 Chyrov Austria 89 O 2
 Chyung T'ung, Korea 108 D 4
 Chylo, Porto Rico, parish, '87, 12, 948 68 E 2
 Cialtos, Porto Rico 68 D 3
 Ciancia, Italy 81, 5, 631 94 J 14
 Ciani, Isla del (Island), Mexico 64 D 4
 Ciasel Kongo 112 N 10
 Cibahe, Battle of, Hungary 89 K 6
 Cibaio (river), Colombia 70 C 3
 Cibaio (Aguadilla), Porto Rico 68 C 2
 Cibaio (Arrecife), Porto Rico 68 C 2
 Cibaio (Bayamon), Porto Rico 68 E 2

Cibao, Cordilleras del (Mts.), Santo Domingo (see Desert Mts.) 68 D 6
 Cibicu Cr., Ariz. 55 E 4
 Cibico, Porto Rico 68 E 2
 Cibuto, Rio (river), Porto Rico 68 E 1
 Cibueta, Mexico 64 D 2
 Cicacole, British India, '91, 18, 241 105 J 10
 Cicagna, Italy 93 F 6
 Cicero (Tp.), Ill. 21 B 9
 Cicero, Ind., 631 19 D 4
 Cicero, Kan. 32 E 4
 Cicero, Ky., a200 40 G 4
 Cicero, N. Y., a300 12 K 5
 Cicero, Wis. 24 K 5
 Cicero Cr., Ind. 19 E 4
 Cicrone, N. Y. Va. 35 C 3
 Cicster, England (see Cirencester) 75 J 10
 Cielkar, Manchuria (see Tsitsikari) 107 L 1
 Cidade da Praya, Cape Verde Islands 109 C 2
 Cidra, Porto Rico, parish, '87, 6, 001 68 F 3
 Ciechanow, Russia, est.7,064, 51 C 5
 Ciego de Avila, Cuba, '87, 7, 929 68 F 3
 Ciego Potrero, Cuba 68 F 2
 Cienega, N. Mex. 55 G 4
 Cienega, Porto Rico 68 C 2
 Cienaga de abajo, Cuba 68 D 2
 Cienaga de Zapata (swamp), Cuba 68 D 2
 Cienegas de Coipasa (salt marsh), Bolivia 70 D 7
 Cieneguilla, N. Mex. 55 J 3
 Cienfuegos, Cuba, '87, 40, 904, 68 E 8
 Ciervo Island, Nicaragua 66 G 8
 Cies Isla (island), Spain 83 C 2
 Cieszau, Austria 89 O 1
 Cieszyn, Austria (see Tscherni) 89 K 2
 Cieza, Spain, '87, 10, 965 83 L 6
 Cifax, Va. 34 E 6
 Cifuentes, Cuba 68 E 2
 Cigana, Italy, '81, 5, 591 93 D 4
 Cigao (river), Italy 94 R 11
 Ciglian Gates, Turkey in Asia 101 F 4
 Cilli, Austria, '90, 6, 264 90 L 11
 Cima di Castello (Mt.), Switzerland 91 L 6
 Cima di Jazzi (Mt.), Italy 93 D 3
 Cimarron, Col., a100 53 D 6
 Cimarron (c.h.), Kan., s.c.'95, 224 32 B 4
 Cimarron, N. Mex., a300 55 L 2
 Cimarron, Okla. 48 H 3
 Cimarrone Meridian, Okla. 48 A 7
 Cimarron R., Col. 53 O 8
 Cimarron R., Kan. 32 A 4
 Cimarron R., Okla. 48 B 1
 Cima Sta., Col. 53 B 8
 Cima Tosa (peak), Austria 90 B 11
 Ciunabaste (tribe), Africa (see Ondonga Land) 112 L 15
 Cimbrishamn, Sweden, '96, 1, 995 95 J 9
 Cimiliorio, N. Mex. 55 L 2
 Ciminna, Italy, '81, 6, 434, 94 K 13
 Cimiti, Cape (cape), Italy 92 L 9
 Cimmerian Bosphorus (see Kerch Strait), Russia 96 G 6
 Cinaloa (state), Mexico (see Sinaloa) 64 E 5
 Cincia (river), Spata 83 N 3
 Cincier (Mt.), Bosnia 89 J 8
 Cincinatti, Ark., 138 44 D 2
 Cincinatti, Ind., a100 19 C 6
 Cincinatti, Ia., s.c.'95, 1, 203, 28 H 6
 Cincinatti (c.h.), O., '90, 296, 905; '97, a400, 000 18 A 6
 Cincinatti, O. (on local map) 18 C 8
 Cincinatatus, Fla. 39 P 7
 Cincinatatus, N. Y., a600 12 L 6
 Cincinre, La., 315 45 G 6
 Cinco Bolas, Cayos de (islands), Cuba 68 F 3
 Cinco Leguas, Cayo (island), Cuba 68 E 1
 Cinda, Ark. 44 M 3
 Cinebar, Wash., a200 51 C 3
 Ciney, Belgium, '90, 4, 387, 84 F 8
 Cingoli, Italy, '81, 1, 566 93 O 8
 Cinghiano, Italy 94 K 9
 Cini, Italy, '81, 5, 474 94 J 13
 Cinnabar, Cal. 56 C 1
 Cinnabar, Mont. 49 F 4
 Cinnabar Mt., Mont. 49 E 4
 Cinnamonion (Tp.), N. J., s.c. '95, 1, 202 14 E 6
 Cinq-Mars-in-Pile, France 82 A 6
 Cिता, Serra da (Mts.), Brazil, 71 H 4
 Cintegebale, France 81 G 9
 Cinti, Bolivia, est.1,246 70 E 8
 Cित्रa, Portugal, '78, 3, 751, 83 C 6
 Cित्रa Bay, Africa 111 B 5
 Cित्रey, France 82 M 5
 Cित्रouira, Porto Rico 68 E 4
 Cित्रa, Rio da (river), Brazil, 72 G 8
 Ciotat, La, France (see La Clotat) 81 L 9
 Cipa, Brazil 71 H 6
 Ciraars, Northern (district), British India 105 H 11
 Ciraassia (district), Russia 96 H 7
 Ciraos, Cape (cape), Italy 94 O 12
 Ciraos, Monte (Mt.), Italy 94 O 12
 Ciresium Ruins, Turkey in Asia (see Abu Serai) 101 J 5
 Cirete City, Alaska 58 S 4
 Cireville, Kan., s.c.'95, 226, 32 G 2
 Cireville, N. Y., a225 11 O 8

Cireville (c.h.), O., 6,556... 18 E 5
 Cireville, Tex., a100 46 K 7
 Cireville, Utah, a100 54 K 4
 Cireville, W. Va., a150 35 H 3
 Cirenlar Butte, Idaho 50 G 6
 Cirmelston Island, Antarctic Ocean 2 K 7
 Cirencester, England, '91, 7, 441 75 J 10
 Cires-lès-Mello, France 82 E 2
 Ciry-les-Forges, France 80 M 4
 Cirle, Italy, '81, 2, 865 93 C 4
 Ciron (river), France 81 E 8
 Cirqude Gavarrie (Mt.), France 81 E 10
 Cirtsville, W. Va., a100 35 D 5
 Ciruslo, Mexico 65 B 5
 Ciry, France 82 G 2
 Cisca, Cal. 56 E 3
 Cisca, Ill., a350 20 H 5
 Cisca, Tex., 1,063 46 J 5
 Cisca, Utah 54 N 3
 Cismar, Germany 85 D 13
 Cismone R. 93 L 2
 Cisna, Austria 89 O 2
 Cisse, Ill., a300 21 J 8
 Cisneros, Villa, Africa 111 B 5
 Ciskey, Ky., a100 40 B 6
 Cispata, Port, Colombia 70 B 2
 Cissna Jc., Ill. 20 K 4
 Cissnapark, Ill., a500 20 K 4
 Cisteru, Tex. 46 K 8
 Cisterna di Roma, Italy, '81, 1, 916 94 N 11
 Ciudad Plateau, Col. 53 B 2
 Citeaux, France 82 L 6
 Citeurs, France 82 N 5
 Citharon (Mt.), Greece 99 H 4
 Cítico, Tenn. 41 N 4
 Cítico Junction, Tenn. 41 R 4
 Cítium, Cyprus (see Larnaka) 101 E 5
 Citlatepetl (volcano), Mexico (see Orizaba) 65 J 4
 Citra, Fla., s.c.'95, 387, 39 M 4
 Citra, Ind. Tr. 48 K 5
 Citronelle, Ala., a325 42 A 8
 Citronelle, Fla. 39 L 5
 Citrus, Cal. 57 G 6
 Citrus (Co.), Fla., s.c.'95, 4, 261 39 M 5
 Cittadella, Italy, '81, 3, 881, 93 L 3
 Città della Pieve, Italy, '81, 2, 258 94 M 9
 Città di Castello, Italy, '81, 5, 433 93 M 8
 Cittaducale, Italy, '81, 1, 862, 94 N 10
 Città Notabile, Maltese Islands (see Città Vecchia) 92 H 12
 Cítanau, Italy, '81, 11, 369 92 J 9
 Cítare, Italy 94 O 9
 Cítà Sant' Angelo, Italy, '81, 2, 739 94 Q 9
 Cítavechia, Austria 89 H 8
 Cítà Vecchia, Maltese Islands 92 H 12
 City, N. C. 36 G 2
 City Cr., Utah 54 B 6
 City L., N. Y. 11 R 12
 City Island, N. Y., 1,206 11 P 10
 City Mills, Mass., village, s.c. '95, 223 9 C 4
 Citypoint, Fla., a175 39 P 6
 City Point, Va., 409 34 J 6
 Citypoint, Wis. 24 F 6
 City Price, La. 45 K 7
 City Pt., Mass. 9 D 3
 Ciudad, Mexico 64 F 6
 Ciudad Antigua, Nicaragua 66 K 6
 Ciudad Bolívar, Venezuela, '91, 11, 686 70 E 2
 Ciudad del Mafz, Mexico 65 G 1
 Ciudad del Mafz (partido), Mexico, '94, 25, 146 65 G 1
 Ciudad del Principe, Cuba (see Puerto Principe) 68 G 3
 Ciudad de Valles (partido), Mexico, '94, 14, 703 65 H 2
 Ciudadela, Spain, '87, 8, 447, 83 Q 4
 Ciudad González, Mexico, '94, 6, 700 65 E 2
 Ciudad Guzman (cantón), Mexico, '94, 159, 950 65 E 2
 Ciudad Juárez, Mexico, '94, 7, 000 64 E 2
 Ciudad Porfirio Diaz, Mexico 64 H 3
 Ciudad Real, Mexico (see San Cristobal) 64 N 9
 Ciudad Real, Spain, '87, 14, 702 83 H 5
 Ciudad Real (province), Spain, '87, 292, 291 83 J 6
 Ciudad Rodrigo, Spain, '87, 8, 330 83 F 4
 Ciudad Victoria, Mexico, '89, as, 000; '95, 14, 575 64 K 6
 Cividale, Italy 93 O 2
 Cividale, Italy (on travel map) 74 L 5
 Cividand, Mo. 30 D 4
 Civiltà Campomarano, Italy 94 R 11
 Civiltà Castellana, Italy, '81, 4, 251 94 M 10
 Civiltà di Penne, Italy 94 P 10
 Civiltàvecchia, Italy, '81, 9, 210, 94 L 10
 Civiltà Vecchia, Italy (see Civiltàvecchia) 94 L 10
 Civitella del Tronto, Italy, '81, 826 94 P 9
 Civitella di Romagna, Italy 93 L 6
 Civitellaveto, Italy 94 O 11
 Civrav, France 80 F 6
 Clabbach, Scotland 78 C 6
 Claban, Scotland 78 E 8
 Clachtoll, Scotland 78 F 3
 Clackamas, Ore., a250 52 C 1
 Clackamas (Co.), Ore., 15, 233, 52 C 1

Clackmannan (county), Scot-land, '91, 28, 432 78 J 7
 Clackmannan (village), Scot-land, '91, 1, 779 78 J 7
 Clacks, Miss. 43 D 1
 Clacton, Great, England 77 M 3
 Clacton-on-Sea, England 77 M 3
 Claddack-Kyle, Scotland 78 B 4
 Cladich, Scotland 78 F 7
 Cladlin, Kan., s.c.'95, 234 32 D 4
 Claglin Bay, Ireland 79 A 3
 Clalborne, Ala., a700 42 C 7
 Clalborne (Co.), La., 23, 312, 45 C 1
 Clalborne, Md. 33 L 4
 Clalborne (Co.), Miss., 14, 516, 43 C 7
 Clalborne, O., a175 17 D 4
 Clalborne (Co.), Tenn., 15, 103, 41 O 2
 Clate (river), France 80 C 5
 Clair, Mo. 30 C 5
 Clair, New Brunswick 62 A 2
 Clair, Lake, Quebec 61 K 4
 Clairac, France, '91, 3, 562 81 F 8
 Claire, Lake, Canada 63 H 2
 Clairmont (c.h.), Tex. 47 G 4
 Clairette, Tex. 46 J 6
 Clairfield, Tenn. 41 O 1
 Clairvaux (Aube), France 82 K 4
 Clairvaux (Jura), France 80 L 6
 Clairvaux, Quebec, a400 61 N 4
 Clialam, Wash. 51 A 1
 Cliallam (Co.), Wash., 2, 771, 51 B 1
 Cliamart, France, '96, 6, 283 80 L 2
 Cliamcey, France, '91, 5, 318, 82 G 6
 Cliamcey, France (on travel map) 74 F 5
 Cliam Falls, Wia. 24 B 3
 Cliam L., N. J. 14 H 6
 Cliam L., Wis. 24 B 3
 Cliam Lake, Mich., a100 23 L 8
 Cliam Pass, Fla. 39 N 10
 Cliam R., Mass. 8 B 4
 Cliam R., Wis. 24 B 3
 Cliamu Jökull (glacier), Iceland 88 N 2
 Cliamruderry (Mts.), Ireland 79 C 7
 Cliambrussil, Ontario 60 E 4
 Cliamcey, Mont., a125 49 D 3
 Cliamdeboye, Manitoba 63 M 4
 Cliamdon, West, England 77 F 5
 Cliane, Ireland 79 H 5
 Clianfield, England 77 A 4
 Cliauton (c.h.), Ala., 623 42 D 5
 Cliauwilliam, British Columbia 63 G 4
 Cliauwilliam, Cape Colony, '91, 708 113 D 7
 Cliauwilliam (district), Cape Colony, '91, 11, 568 113 D 7
 Cliaupharm Cr., Fla. 39 J 5
 Cliaupham (part of London), Eng-land 75 N 14
 Cliaupham (York), Englan. 76 H 4
 Cliaupham (Bedford), Englan. 77 F 2
 Cliaupham, N. Mex. 55 M 2
 Cliaupham, Quebec 61 M 6
 Cliaupham Park, London, Eng-land 75 N 14
 Cliaupper, Mo. 30 J 5
 Cliaupperou (explorer's route), Africa 109 G 3
 Cliaquato, Wash. 51 B 3
 Clara, Agoa, Brazil 71 H 7
 Clara, Ireland, '91, 1, 092, 79 F 5
 Clara, Pa., a250 16 F 3
 Clara City, Minn., s.c.'95, 326, 25 B 5
 Clara Hills, Ireland 79 D 8
 Clara Island, Burma 106 C 9
 Claramont, Neb. 29 G 1
 Clarcoua, Fla. 39 N 5
 Clarc, Canada 63 L 4
 Clarc, England 77 K 2
 Clarc, Ill., a200 20 H 1
 Clarc, Ia., s.c.'95, 239 28 E 2
 Clarc, Ireland, '91, 624 79 D 6
 Clarc, River, Ireland 79 D 5
 Clarc (county), Ireland, '91, 124, 483 79 D 6
 Clarc, Ireland (see Clarcmorris) 79 C 4
 Clarc, Mich., 1, 174 23 M 10
 Clarc (Co.), Mich., 7, 558, 23 M 10
 Clarc, N. Y., a300 12 M 3
 Clarc, Va. 34 E 4
 Clarc Island, Ireland 79 A 4
 Clarcmont, Cal., a175 57 H 8
 Clarcmont, Cape Colony, '91, 6, 252 113 B 6
 Clarcmont, Col. 53 N 4
 Clarcmont, Ill., 212 21 J 8
 Clarcmont, Jamaica 68 H 6
 Clarcmont, Md. 33 F 6
 Clarcmont, Minn., s.c.'95, 241, 25 D 5
 Clarcmont, N. H., town, 5, 565 7 E 9
 Clarcmont, N. C., a100 36 G 3
 Clarcmont, S. C. 37 G 4
 Clarcmont, S. Dak., s.c.'95, 400 27 F 1
 Clarcmont, Va., 189 34 J 6
 Clarcmont Islands, Australia 115 G 2
 Clarcmont, N. H. 7 E 9
 Clarcmont Park, Englan. 77 F 5
 Clarcmont Park, N. Y. 11 Q 12
 Clarcmore, Ark. 44 H 5
 Clarcmore, Ind. Ty., a1, 200 48 L 2
 Clarcmorris, Ireland, '91, 1, 259 79 C 4
 Clarcport, Port, Alaska 58 F 4
 Clarcree, Ill., a200 20 J 5
 Clarcree, Ia., s.c.'95, 626 28 L 4
 Clarcree, La., a150 45 D 3
 Clarcree, Mich., a100 23 L 10
 Clarcree, Mo., 1, 078 30 H 5
 Clarcree, N. Y., a500 13 E 6
 Clarcree, Nova Scotia 62 D 5
 Clarcree, Pa. 16 G 4
 Clarcree, W. Va. 35 D 3

Clarence Center, N. Y., a400...	13 E 5	Clarkdale (c.h.), Miss., '00,	43 C 2	Clay, Tex.	46 L 7	Clear Creek, Tex.	47 B 2
Clarence Bay, Ascension...	109 C 7	781; '97, a1,300...	43 C 2	Clay (Co.), Tex., 7,503	46 J 4	Clearcreek, W. Va.	35 D 5
Clarence Head, Arctic Region...	3 H 8	Clarkdale, Mo., 145	30 C 5	Clay (Co.), W. Va., 4,659.	35 D 3	Clear Creek Sta., Utah	54 L 3
Clarence Island, Chile	72 C 14	Clarks Falls, Conn., a150.	10 H 4	Clay (c.h.), W. Va., a150.	35 D 4	Cleardale, Kan.	32 E 4
Clarence Peak, Africa	111 J 10	Clarksfield, O., a650	17 F 2	Claybank, Mich.	23 H 10	Clear, Cape, Alaska	58 P 7
Clarence River, New Zealand...	117 E 6	Clarks Fork, Mo.	30 G 7	Claybank, Va.	34 K 6	Clear, L., Miao.	25 C 2
Clarence Strait, Alaska.	58 X 9	Clarks Green, Pa., a200.	15 L 3	Claybanks, Wis.	24 M 5	Clearfield, Ia., s.c.'95, 606.	28 D 6
Clarenceville, Mich., a100	23 O 13	Clarks Grove, Minn.	25 D 6	Claybrook, Tenn.	41 D 3	Clearfield (Co.), Pa., 69,565.	16 E 4
Clarendon (c.h.), Ark., 1,060.	44 K 5	Clarks Hill, Ind., a500.	19 C 4	Clayburn, N. Y.	12 P 2	Clearfield (c.h.), Pa., 2,248.	16 F 4
Clarendon, England.	77 A 1	Clarks I., Mass.	9 F 4	Clay Center (c.h.), Kan., a.c.		Clearfield Cr., Pa.	16 E 5
Clarendon, Ill.	20 K 2	Clarks Mill, Ga.	38 D 6	'95, 2,723	32 E 2	Clearfield Jc., Pa.	16 F 5
Clarendon, N. Y., a390	13 F 5	Clarks Mills, N. Y., a393.	12 M 5	Clay Center (c.h.), Neb., 390.	29 F 3	Clear Fork, Tex.	46 K 4
Clarendon, N. C.	36 M 6	Clarks Mills, Pa., a200	16 B 4	Clay Center, O., a175	17 D 1	Clear Fork of Brazos R., Tex.	46 H 5
Clarendon, Pa., 1,297	16 D 3	Clarks Mills, Wis., a120	24 L 6	Clay City, Ill., a875	21 J 8	Clear Island, Ireland	79 C 9
Clarendon (Co.), S. C., 23,233.	37 II 4	Clarks Mount, Australia	115 C 3	Clay City, Ind., 1,004	19 B 6	Clear L., Ark.	14 N 3
Clarendon (c.h.), Tex., 949	47 G 3	Clarks, Mont.	53 F 2	Clay City, Ky., 1,065.	40 J 5	Clear L., Cal.	56 C 3
Clarendon, Vt., town, 928	7 B 8	Clarks, Neb.	28 G 5	Clay City, Mo.	30 C 2	Clear L., Cal.	56 D 1
Clarendon Hills, Mass., vil.,		Clarks, N. Y., a100	31 E 10	Clay Cr., Col.	53 N 7	Clear L., Ia.	28 G 1
s.c.'95, 2,205	9 D 3	Clarks, N. Y., a100	29 G 2	Clay Cr., Okla.	48 F 1	Clear L., Neb.	29 D 1
Clarendon Springs, Vt., a100	7 B 8	Clarks, O., a200	13 G 5	Clay Cross, England, '91, 7,727	76 K 6	Clear L., Tex.	47 B 2
Clarendon Station, New Brunsw-		Clarks, O., a200	17 J 3	Claydon, England.	77 B 2	Clear L., Wash.	51 H 2
wick	62 C 4	Clarks, S. Dak.	48 II 2	Claydon, East, England.	77 D 3	Clearlake, Ark.	44 N 3
Clarens, Switzerland	91 C 5	Clarks, Tex.	27 G 3	Claydon, Middle, England.	77 D 3	Clearlake, Ia., s.c.'95, 1,507.	28 G 1
Clareville, Va.	34 J 7	Clarks Peak, Cal.	46 L 7	Claydon, England	77 M 2	Clearlake, Minn., a200	25 D 4
Claret, France	81 D 11	Clarks Peak, Cal.	57 K 7	Claye, France	82 F 3	Clear Lake, Okla.	48 B 1
Claribel, O.	18 J 7	Clarks Point Light, Mass.	53 G 1	Clayette, La, France	80 K 6	Clear Lake, Ontario.	60 II 2
Clariden Pass, Switzerland	91 J 4	Clarks Sta., Ind.	9 E 6	Clayette, N. C.	36 M 5	Clearlake (c.h.), S. Dak., a.c.	
Claridge, Pa., a275	16 C 4	Clarks Summit, Pa., a100.	19 B 7	Clay Head, Isle of Man.	76 D 4	'95, 278	27 H 2
Claridon, O., a100	17 H 1	Clarston, Ga., 271	38 C 4	Clayhill, S. C., a100	37 F 1	Clearlake, Wis., s.c.'95, 496.	24 B 4
Clarie Land, Antarctic Region.	2 II 9	Clarkston, Mich., 387	23 P 12	Clay Landing, Fla.	39 K 3	Clearmont, Mo., 246	30 B 3
Clarinda (c.h.), Ia., s.c.'95,		Clarkston, Utah, a400	54 K 1	Clay Lane, England (see Clay		Clearmont, Tenn.	41 K 3
3,924	28 C 6	Clarkstown, N. Y., town, '90,		Cross)	76 K 6	Clearmont, Wyo., a300	50 N 5
Clarinda Jc., Ia.	28 C 6	5,216	11 N 13	Claylick, O., a125	17 F 4	Clearport, O., a275	18 E 5
Clarington, O., 762	18 J 5	Clarksville, Ala.	42 B 7	Clay Mills, Ia.	28 L 3	Clearspring, Ariz.	55 C 4
Clarington, Pa., a400	16 D 4	Clarksville (c.h.), Ark., 937	44 F 4	Claymont, Del., 228	33 N 1	Clearspring, Ark.	44 F 6
Clarion (c.h.), Ia., s.c.'95, 1,360	28 F 2	Clarksville, Ind., a250	19 E 4	Claymour, Ky.	40 B 7	Clearsprig, Ky.	40 C 3
Clarion (Island), Mexico.	64 B 8	Clarksville, Ind. Ty., a175.	48 L 3	Claypan, Australia	115 D 5	Clearsprig, Md., a800	33 F 2
Clarion, Mich., a200	23 M 7	Clarksville, Ia., s.c.'95, 830.	28 H 2	Claypool, Ind., a550	19 E 2	Clear Springs, Mo.	31 J 10
Clarion (Co.), Pa., 36,802	16 D 4	Clarksville, Md.	33 J 3	Claypools Sta., O.	17 F 4	Clear Stream, N. H.	7 K 3
Clarion (c.h.), Pa., 2,164	16 D 4	Clarksville, Mich., a400	23 L 12	Clayroot, N. C.	36 P 4	Clearview, N. Y.	13 J 6
Clarion Jc., Pa.	16 D 4	Clarksville, Mo., 1,186	30 K 6	Claysburg, Pa., a250	16 E 6	Clearville, Pa., a500	16 F 7
Clarion R., Pa.	16 C 4	Clarkville, N. H., town, 325.	7 J 2	Clays Prairie, Ill.	21 K 6	Clearwater, Ariz.	55 C 3
Clarissa, Minn., a275	25 C 3	Clarkville, N. Y., a600	12 O 6	Clays Sta., Ala.	42 D 6	Clearwater, Ark.	44 J 4
Clark, L., Alaska	58 M 6	Clarkville, O., 339	18 C 6	Claysville, Ind.	19 D 7	Clearwater, Idaho	50 D 3
Clark (Co.), Ark., 20,997.	44 F 6	Clarkville, Pa., a300	16 B 7	Claysville, Ky., a125	40 II 4	Clearwater, Kan., s.c.'95, 276.	32 E 4
Clark, Cal.	53 E 1	Clarkville (c.h.), Tenn., 7,924.	41 G 1	Claysville, Mo.	30 II 7	Clearwater, Manitoba	63 M 4
Clark, Fla., a275	39 L 3	Clarkville (c.h.), Tex., 1,588.	46 M 4	Claysville, O., a175	18 G 5	Clearwater, Mich., a225	23 L 8
Clark (Co.), Ill., 21,899	21 K 7	Clarkville, Va., 656	34 F 7	Claysville, Pa., 1,041	16 B 6	Clearwater, Minn., s.c.'95, 236.	25 C 4
Clark (Co.), Ind., 30,259	19 E 8	Clarkton, Mo., a350	31 N 12	Clayton (c.h.), Ala., 997.	42 F 7	Clearwater, Mo., a200	31 L 2
Clark, Ia.	28 B 6	Clarkton, N. C., a150	36 M 6	Clayton, Cal., a425	56 D 5	Clearwater, Mont.	49 C 10
Clark, Ia.	28 D 1	Clarkton, N. C., a150	36 M 6	Clayton, Del., 540	33 N 3	Clearwater, Neb., 215	29 F 1
Clark (Co.), Kan., s.c.'95, 1,529.	32 C 4	Clarkton, Va.	34 F 7	Clayton (Co.), Ga., 8,295.	38 C 4	Clearwater, N. Y.	12 N 4
Clark, Ky.	40 F 4	Clarno, Oreg.	52 E 2	Clayton (c.h.), Gu., a300.	38 E 2	Clearwater, Wash.	51 A 2
Clark (Co.), Ky., 15,434	40 II 5	Clarno, Wis.	24 G 9	Clayton, Idaho, 252	50 E 5	Clearwater Harbor, Fla., s.c.	
Clark, Mich.	23 K 9	Claro, Rio (river; Goyaz), Brazil	71 G 7	Clayton, Ill., 1,033	20 D 5	'95, 300	39 L 7
Clark, Mo., 194	30 H 6	Claro, Rio (river; Maranhã),		Clayton, Ind., a500	19 C 5	Clearwater Harbor, Fla.	39 L 7
Clark (Co.), Mo., 15,126	30 J 4	Brazil	71 H 5	Clayton, Ia., a150	28 L 2	Clearwater Key, Fla.	39 L 7
Clark, N. C.	36 P 4	Clarysville, Miss.	43 G 1	Clayton (Co.), Ia., s.c.'95, 26,		Clearwater Lake (Ungava),	
Clark, O., a275	17 G 4	Claryville, Ky., a150	40 H 3	570	28 L 2	Canada	59 Q 5
Clark (Co.), O., 52,277.	18 C 5	Claryville, Mo., a175	31 N 9	Clayton, Kan.	32 B 2	Canada	63 M 3
Clark, S. C.	37 D 4	Clashmore, Ireland	79 F 7	Clayton, La.	45 G 3	Clearwater Mta., Idaho	50 D 4
Clark (Co.), S. Dak., s.c.'95,		Clashnessie, Scotland.	78 F 3	Clayton, Mass., vil., s.c.'95, 174	8 A 4	Clearwater R., Idaho	50 C 3
6,600	27 G 2	Classens Garden, Denmark	88 Q 4	Clayton, Mich., a750	23 N 14	Clearwater R., Idaho	50 D 4
Clark (c.h.), S. Dak., a872.	27 G 2	Clatford, Lower, England.	77 A 6	Clayton, Minn.	25 D 6	Clearwater R., Idaho	50 D 4
Clark, Wash.	51 G 2	Clatakat, Oreg., 212	52 B 1	Clayton, Miss.	43 D 1	Clearwater R., Middle Fk. of,	
Clark, W. Va.	35 F 2	Clatsop (Co.), Oreg., 10,016.	52 B 1	Clayton (c.h.), Mo., 402.	30 M 7	Idaho	59 D 3
Clark (Co.), Wis., s.c.'95, 21,-		Clatt, Kirktown of, Scotland.	78 L 5	Clayton, N. J., s.c.'95, 2,130.	14 D 7	Clearwater R., N. Fk. of, Idaho	59 C 3
342	24 E 5	Claucahlands Point, Scotland.	78 F 8	Clayton (c.h.), N. Mex., a400.	55 M 2	Clearwater R., S. Fk. of, Idaho	59 C 4
Clark, Wyo., a100	50 L 5	Claude, Ala.	42 E 5	Clayton, N. Y., 1,748.	12 K 3	Clearwater R., Minn.	25 B 2
Clark Center, Ill., a100.	21 K 7	Claude (c.h.), Tex., 285	47 F 2	Clayton, N. C., 478.	36 N 3	Clearwater R., Mont.	49 C 2
Clarkdale, Ill.	21 C 10	Clauetown, Sarawak	116 D 4	Clayton, Okla., a150	48 H 2	Clearwater River, Canada	63 J 2
Clarke (Co.), Ala., 22,024.	42 B 7	Clauville, Va.	34 C 7	Clayton, Ont., Ontario.	60 J 2	Clearwater, Tenn.	76 E 3
Clarke (Co.), Ga., 15,186.	38 E 4	Claudy, Ireland	79 G 2	Clayton, Wash.	51 H 2	Clearwater, Va.	49 C 2
Clarke, Ind.	19 F 4	Clauereon, River, Ireland.	79 C 6	Clayton, Wis., a100	24 B 4	Clearwater, W. Va.	33 J 6
Clarke (Co.), Ia., s.c.'95, 11,515	28 F 2	Clausdorf, Germany (see	85 D 17	Clayton Peak, Utah	54 D 6	Cleburne (Co.), Ala., 13,218.	42 F 3
Clarke (Co.), Miss., 15,826.	43 G 6	Klausenburg)	89 P 5	Clayton Sta., Ind. Ty.	48 M 5	Cleburne (Co.), Ark., 7,884.	44 II 3
Clarke (Co.), Va., 8,071.	34 G 2	Claussen, S. C.	37 J 3	Clayton Sta., Mo., 102.	31 C 9	Cleburne, Kan., a100	32 F 2
Clarke (Co.), Wash., 11,709.	51 C 4	Clausthal, Germany (see Klaus-		Claytonville, Ill., a175	20 K 4	Cleburne (c.h.), Tex., '90, 3,278;	
Clarke, Wis.	24 L 4	thal)	85 J 11	Claytonville, Tex.	47 G 5	'97, a6,000	46 K 5
Clarke City, Ill., a250.	20 J 3	Clausthal, Germany (see Klaus-		Clay Village, Ky., a125.	40 F 4	Cleckheaton, England, '91, 11,-	
Clarke City, Mo.	30 J 4	thal)	85 J 11	Clayville, Ga., a100	38 F 8	826	76 J 5
Clarke Hall (Dominica), West		Clauston, Cal.	56 E 5	Clayville, N. Y., 843.	12 M 6	Cle Elum, Wash. (see Clealum)	51 E 2
India	68 B 12	Clavat (island), Austria.	89 J 9	Clayville, Va., a200	34 II 6	Clefont, France	82 L 4
Clarke Island, Australia.	115 K 6	Claverack, N. Y., a400.	12 P 7	Claywood, Wis.	24 K 5	Cleft, Idaho	50 C 6
Clarkes Ferry, Idaho	50 E 7	Claverlog, England	77 II 3	Clealum, Wash., 243	51 E 2	Cleghorn, Ia., a500	28 B 2
Clarkes Fork, Mont.	49 G 4	Clavering, Ontario	60 D 3	Clealum Cr., Wash.	51 D 2	Cigüérec, France.	80 B 4
Clarkes Harbor (place), Nova		Claviers, France	81 J 11	Clealum L., Wash.	51 D 2	Cielles-on-Trévères, France	81 L 8
Scotia	62 D 6	Clavio (river), Santo Domingo	68 D 6	Clealum R., Wash.	51 D 2	Clem, Ga.	38 A 4
Clarke Sta., Ind., a125.	19 B 1	Clawson, Mich., a175	23 P 12	Clealum, Rumania	98 F 4	Clematis Brook, Mass.	8 B 6
Clarkeville (c.h.), Ga., 396.	38 E 2	Clawson, Oreg.	52 C 4	Clear, Cape, Alaska (see Cupe		Clement, Mich.	23 J 9
Clarkeon, Ark., a100	44 M 4	Clawson, Tex., a250	46 N 6	Clare)	58 P 7	Clement, N. Dak.	26 F 3
Clarkfield, Minn., s.c.'95, 319.	25 B 5	Claxby, Mo.	31 II 8	Clear, Cape, Ireland.	79 C 9	Clement Jc., Mich.	23 J 9
Clarkfork, Idaho	50 C 1	Claxton, Ga., a150	38 II 7	Clear, Lake, Quebec	61 G 4	Clementon, N. J., a300.	14 D 6
Clark Fork, Mont.	49 A 2	Claxton, Ky.	40 A 6	Clearbranch, Tenn.	41 Q 2	Clements, Cal., 333	56 D 4
Clark Fork, Wyo.	50 K 5	Claxton, Trinidad.	68 K 7	Clearbrook, Va.	34 G 2	Clements, Kan., a150	32 F 3
Clark Fork, Wyo.	50 R 1	Clay (Co.), Ala., 15,765	42 F 4	Clear Cr., Ariz.	55 D 1	Clements, Md.	33 J 6
Clark Fork Cañon, Wyo.	50 R 2	Clay (Co.), Ark., 12,200	44 M 2	Clear Cr., Cal.	56 C 2	Clements, W. Va.	35 F 2
Clarkia, Idaho	50 C 2	Clay, Cal.	56 D 4	Clear Cr., Cal.	56 E 4	Clementsport, Nova Scotia.	62 D 5
Clark L., Wis.	24 M 5	Clay (Co.), Fla., s.c.'95, 5,200.	39 N 3	Clear Cr., Col.	53 D 7	Clements, Tenn.	41 K 1
Clark Peak, Cal.	57 L 6	Clay (Co.), Ga., 7,817	38 B 6	Clear Cr., Idaho	50 F 7	Clemmons, Col.	53 K 3
Clarkrange, Tenn.	41 L 2	Clay (Co.), Ill., 16,772.	21 H 8	Clear Cr., Miss.	43 C 3	Clemmonsville, N. C., a150.	36 II 2
Clarka, Neb., a800	29 G 2	Clay (Co.), Ind., 30,536	19 B 6	Clear Cr., Mont.	49 G 1	Clemo, Pa., a150	15 M 3
Clarka, Nev.	54 E 3	Clay, Ia., a250	28 K 5	Clear Cr., Mont.	49 L 2	Clemos, Ia., a100	28 G 3
Clarkaboro, N. J., a300.	14 C 6	Clay (Co.), Kan., s.c.'95, 11,277.	28 C 1	Clear Cr., Neb.	29 E 2	Clemos Grove Sta., Ia.	28 G 3
Clarkaboro, N. Y.	12 M 3	Clay (Co.), Kan., s.c.'95, 14,785	32 E 2	Clear Cr., Nev.	54 A 2	Clemow, N. Mex.	55 II 4
Clarkburg, Cal.	56 D 4	Clay (Co.), Ky., 323	40 A 6	Clear Cr., Okla.	18 E 5	Clemow College, S. C.	37 C 2
Clarkburg, Ind., a500	19 F 6	Clay (Co.), Miss., 18,607	43 H 2	Clear Cr., Okla.	48 B 1	Chendenin, W. Va., a100.	35 D 4
Clarkburg, Ind.	33 H 3	Clay, Mo.	30 D 6	Clear Cr., Okla.	48 C 1	Cleo, Kan.	18 C 8
Clarkburg, Mich.	22 F 5	Clay (Co.), Mo., 19,856	30 D 6	Clear Cr., Okla.	48 F 7	Cleo, Tex.	48 F 2
Clarkburg, Miss., a225	43 E 6	Clay (Co.), Neb., 16,340	29 F 3	Clear Cr., Tex.	47 B 2	Cleo, Tenn.	41 M 4
Clarkburg, Mo., a350	30 G 7	Clay, Mt., N. H.	7 J 5	Clear Creek, Wyo.	59 N 5	Cleo, Wyo.	50 K 7
Clarkburg, N. J., a225.	14 G 5	Clay, N. C.	36 M 2	Clearcreek, Ala.	42 D 4	Cleobury Mortimer, England.	75 G 9
Clarkburg, N. Y., a200.	13 E 6	Clay (Co.), N. C., 4,197.	36 B 4	Clear Creek (Co.), Col., 7,184.	53 G 3	Cleda, Ga.	38 B 6
Clarkburg, O., 378	18 D 5	Clay, O., a150	18 E 7	Clearcreek, Ind., a100	19 C 6	Clea, Tex.	40 U 6
Clarkburg, Pa., a150	16 D 5	Clay, Okla.	48 F 1	Clearcreek, Kan.	32 F 2	Cleona, Pa., a200	15 K 6
Clarkburg, Tenn., 226	41 E 3	Clay (Co.), S. Dak., s.c.'95,	27 II 4	Clearcreek, N. Y., a100.	13 D 7		

Cleopatra

INDEX TO MODERN MAPS.

Cnidus

Cleopatra, Mo.	30 F 3	Clifford, Minn.	25 B 3	Clinton (Co.), Mo., 17,138.	30 D 5	Cloud (Co.), Kan., s.c.'95, 17-655.	32 E 2
Cleopatra Needle (Mt.), Philippine Islands	115 B 7	Clifford, N. Y., s100	13 K 5	Clinton (c.h.), Mo., '90, 4,737; '97, n6,500.	31 E 8	Clouchief (c.h.), Okla., 100.	48 E 4
Cleopas, Va.	34 K 7	Clifford, N. Dak., a100.	26 G 2	Clinton, Mont.	49 C 3	Cloud House, Ga.	38 II 2
Cleopas, Mont.	49 F 3	Clifford, O., a100	18 E 7	Clinton, Neb.	29 B 1	Cloudland, N. C.	36 E 2
Cleora, S. C.	37 E 4	Clifford, Ontario, '91, 634.	60 D 4	Clinton, N. J., a.c.'95, 895.	14 E 3	Cloud Peak, Wyo.	50 M 5
Clercken, Belgium, '90, 4,734.	84 A 7	Clifford, Pa., a400	15 L 3	Clinton (Tp.), N. J.	14 A 3	Cloudsereck, S. C.	37 E 4
Clères, France.	82 C 1	Clifford, Tex.	47 G 3	Clifton, N. Y., town	11 N 9	Cloudslee, Ontario.	60 B 1
Clères, France (on travel map)	74 E 4	Clifford, Va., n100	34 E 5	Clifton, N. Y., 1,269.	12 M 5	Clouds Peak, Mt., Mont.	49 C 2
Cléry, France.	82 J 4	Clifford, Wis., n250	24 G 3	Clinton (Co.), N. Y., 46,437.	12 P 2	Cloud Springs, Ga.	35 H 3
Clerke Rocks, South America.	69 O 14	Cliffords L., Me.	6 II 5	Clifton, New Zealand.	117 C 9	Clouds Rest, Cal.	57 L 6
Clerk Island, Arctic Region.	3 D 8	Clifton, W. Va.	35 E 5	Clinton (c.h.), N. C., 839.	36 N 4	Cloudy Bay, New Guinea (British)	116 H 3
Clerk Island, Gilbert Is. (see Omontau)	117 N 6	Cliffwood, N. J., a500	14 G 4	Clinton (c.h.), O., 24,240.	18 C 6	Cloudy Bay, New Zealand.	117 E 6
Clermont, Australb., a1,300.	115 H 4	Cliffy Head, New Zealand.	117 C 7	Clinton, Ontario, '91, 2,635.	60 D 4	Clough Jc., Mont.	49 D 3
Clermont, Cal.	53 J 4	Clifton, Ariz., 600	55 F 5	Clinton, Pa., n250.	16 B 5	Clough Pike, O.	18 E 9
Clermont, Fla., a350	39 N 5	Clifton, Ark.	44 L 5	Clinton (Co.), Pa., 28,685.	16 G 4	Clough River, England.	76 H 4
Clermont (l'Hérault), France, '91, commune, 5,079; town, 4,790	81 C 11	Clifton, Cal., a175	57 F 6	Clifton (c.h.), Pa., 1,021.	37 E 3	Cloughton, England	76 L 4
Clermont, France (see Clermont Ferrand)	81 H 11	Clifton (Gloucester), England.	75 G 11	Clifton (c.h.), Tenn., 1,198.	41 N 2	Clouterville, La., a175.	45 D 3
Clermont (Aisne), France.	82 H 1	Clifton (Bedford), England.	77 F 2	Clinton, Tex.	47 B 1	Clouva, Scotland	78 K 6
Clermont (de l'Oise), France, commune, '91, 5,617	82 E 2	Clifton, Ga.	38 G 8	Clinton, Wash.	51 C 2	Clove, N. Y., n400.	11 F 8
Clermont, Ind., a200	19 D 5	Clifton, Ill., 474	20 K 4	Clinton, Wis., s.c.'95, 951.	24 J 9	Clove Jc., N. Y.	11 P 8
Clermont, Ia., s.c.'95, 525.	28 K 1	Clifton, Ill.	21 C 11	Clinton Corners, N. Y., a300	12 P 8	Clovelly, England.	75 D 12
Clermont, Ky., a175	40 E 5	Clifton, Ind.	19 G 5	Clintondale, N. Y., a600.	11 O 8	Clover, N. C.	36 F 4
Clermont, Mont.	49 II 3	Clifton, Kan., '98, a600	32 E 2	Clintondale, Pa., a200.	15 G 4	Clover, S. C., 227.	37 F 1
Clermont, N. J., a300.	14 E 9	Clifton, Ky., 135	40 E 4	Clinton Falls, Ind., a100.	19 C 5	Clover, Va., a287.	34 F 7
Clermont, N. Y., a200.	12 P 7	Clifton, Me., town, 284	6 G 6	Clinton Falls, Minn.	25 D 5	Clover, Wash.	51 F 1
Clermont (Co.), O., 33,553.	18 B 6	Clifton, Mass.	9 E 3	Clinton Furnace, W. Va.	35 G 1	Cloverland, Ark.	44 K 3
Clermont, Pa., n450	16 F 3	Clifton, Mo.	30 H 4	Clinton Golden Lake, Canada.	63 J 1	Clover Bottom, Ky.	40 H 5
Clermont-de Ladoère, France (see Clermont-l'Hérault)	81 C 11	Clifton (Gloucester), New Brunswick	62 D 2	Clintongrove, N. I.	7 G 10	Clover Bottom, Mo.	31 K 8
Clermont-en-Argonne, France.	82 L 2	Clifton (Kings), New Brunswick	62 C 4	Clinton Hollow, N. Y., a400.	12 P 8	Clover Cr., Cal.	56 E 2
Clermont-en-Bauvois, France (see Clermont-de l'Oise)	82 E 2	Clifton, N. J., a400	14 B 1	Clinton Mill Pond, Mass.	9 B 3	Clover Cr., Ore.	52 H 2
Clermont-Ferrand, France, '96, 50,870	81 H 7	Clifton, N. Y., a200	13 G 5	Clinton Mills, N. Y., n100.	12 P 2	Clover Cr., Pa.	16 F 6
Clermont-Ferrand, France (on travel map)	74 F 6	Clifton, O., a270	18 C 5	Clinton Pt., Wis.	24 F 1	Clover Creek, Pa., a175.	16 F 6
Clermont Tonnerre Island, Low Archipelago (see Ruo)	117 P 9	Clifton, Okla.	48 J 4	Clintonville, Ala., a100.	42 F 8	Cloverdale, Ala., a125.	42 B 1
Clermontville, O., a125	18 B 7	Clifton, Ore.	52 B 1	Clintonville, Conn., a200.	10 D 4	Cloverdale, Cal., 763.	56 B 4
Cleron, France	82 M 6	Clifton, S. C., 2,639	37 E 2	Clintonville, Ill.	20 J 2	Cloverdale, Ind., 437.	19 C 5
Clerval, France	80 M 5	Clifton, Tenn., 529	41 F 4	Clintonville, Ky., a300.	40 H 4	Cloverdale, Kan., a100.	32 F 4
Cléry (Loiret), France.	82 D 5	Clifton, Tex., 204	46 K 6	Clintonville, N. Y., 306.	12 P 3	Cloverdale, Mich., a150.	23 L 12
Cléry (Somme), France	82 F 1	Clifton, Wash., a125	51 C 2	Clintonville, Pa., 253.	16 C 4	Cloverdale, Nev.	54 E 4
Cles, Austria	90 C 11	Clifton, W. Va., 673	35 B 3	Clintonville, W. Va.	35 E 5	Cloverdale, Va., a125.	34 D 6
Clouch, Ben (Mt.), Scotland.	78 J 7	Clifton, Wis.	24 F 7	Clintonville, W. Va.	35 E 5	Cloverdale, Va. Va.	35 E 6
Clevedon, England, '91, 5,418.	75 G 11	Clifton City, Mo., a150.	30 F 7	Clintonville, Wis., s.c.'95, 1,521	24 J 5	Cloverdale Sta., O.	17 B 2
Cleveland, Ala., a125	42 D 2	Cliftondale, Mass., vil., s.c. '95, 1,647	9 D 3	Clio, Ala., a225	42 F 7	Cloverfork, Ky.	40 L 7
Cleveland, Ark., 303	44 G 4	Cliftonforge, Va., 1,792	34 D 5	Clio, Ark., a150.	44 H 7	Cloverhill, Missa.	43 D 2
Cleveland (Co.), Ark., 11,362	44 H 7	Clifton Heights, Pa., 1,820.	15 L 2	Clio, Ia., a150.	28 G 6	Cloverhill, N. J., a125.	14 E 4
Cleveland, Cape, Australia.	115 H 3	Cliftonhill, Mo., a200	30 G 6	Clio, Mich., 577.	45 H 6	Cloverhill, Tenn.	41 N 3
Cleveland, Cal.	57 D 6	Clifton, Md.	33 G 5	Clio, N. C.	23 O 11	Cloverland, Ind., a150.	19 B 6
Cleveland (mountainous district), England	76 L 4	Clifton Lock, England.	77 C 4	Clio, S. C., a300.	37 J 2	Cloverlick, W. Va.	35 G 4
Cleveland, Fla.	39 N 9	Clifton Mills, W. Va.	35 G 1	Clio, Tex.	46 J 6	Clover Orchard, N. C.	36 L 3
Cleveland (c.h.), Ga., a250.	38 D 2	Clifton Park, N. Y., a300.	12 P 6	Clio, Va.	35 D 3	Cloverport, Ky., 1,527.	40 C 5
Cleveland, Ill.	20 E 3	Clifton Park, O.	17 G 1	Clio Sta., Ill.	35 D 3	Clover Valley, N. Y., a125	11 P 8
Cleveland, Ind., a150	19 E 5	Clifton Springs, N. Y., 1,297.	13 H 6	Clipper Mills, Cal.	56 D 3	Clovis, Cal.	57 F 6
Cleveland, Kan., s.c.'95, 169.	25 D 5	Clifton Sta., Mo.	30 G 6	Clipperton Island, Pacific Ocean	2 D 4	Cloyne, Ireland, '91, 995.	82 C 4
Cleveland, Miss., a500	43 C 3	Clifton Sta., Mo.	30 G 7	Cliquot, Mo. (see Klissow)	31 F 9	Cloyne, Ontario	60 H 3
Cleveland, Mo.	30 C 7	Clifton Sta., Va.	34 J 3	Clisson, Bussia (see Klissow)	97 B 5	Clubb, Mo.	31 M 10
Cleveland, Mont.	49 G 1	Clifton Station, Ontario	13 D 5	Clisson, France, '91, 2,916.	80 D 5	Clnb House, Mo.	31 L 11
Cleveland, Nev.	54 H 3	Cliftonville, Miss., a100	43 H 4	Clisson, France (on travel map)	74 D 5	Clnb House, Wyo.	50 K 5
Cleveland, N. Mex.	55 K 2	Cliftonville, N. C.	36 N 3	Clietherall, Minn., a300	25 B 3	Clnse, Ga.	38 G 4
Cleveland, N. Y., 839	12 L 5	Clift Sound, Scotland.	78 M 3	Clitheroe, England, '91, 10,815	76 H 5	Clnff, O., a100	18 D 9
Cleveland, N. C., a125.	36 H 3	Clify, Ala.	42 C 2	Cliwa, Ga.	38 H 7	Clnffy, France (see Clunfy)	80 K 6
Cleveland (Co.), N. C., 20,394.	36 F 4	Clify, Ark.	44 E 2	Cliwa, Ga.	34 A 7	Clnfy, Canada	63 K 4
Cleveland, N. Dak.	26 E 3	Clify, Ind., a200	19 E 6	Cliwa, Ala.	42 F 6	Clnn, Wales	75 F 9
Cleveland (c.h.), O., '90, 261,353; '97, a375,000.	17 G 1	Clify, Ky.	40 B 7	Cliwa, Italy.	94 N 9	Clnnette, Ind., a125.	19 E 2
Cleveland, O. (local map of)	18 G 8	Clify, W. Va.	35 E 4	Cliwa, N. Y., 656.	117 G 5	Clnn Forest, Wales.	75 F 9
Cleveland, Okla., a475	48 K 2	Climax, Col.	53 F 4	Clives, Ia.	28 F 4	Clnng, Va.	34 B 7
Cleveland (Co.), Okla., 6,695.	48 II 4	Climax, Cal., a250.	38 B 10	Clives, New Zealand, '91, 656.	117 G 5	Clnnie, Scotland	78 F 5
Cleveland, Ore.	52 B 3	Climax, Ia.	28 C 6	Clives, Point, Australia.	115 A 4	Clnny, France, '91, 4,073.	80 K 6
Cleveland, Tex., a175	46 M 7	Climax, Kan., a100.	32 F 4	Cloche Island, Ontario.	60 D 1	Clnny Castle, Scotland.	78 L 5
Cleveland (c.h.), Tenn., 2,863.	41 M 4	Climax, Mich., 369.	23 L 13	Clock Tower (Barbados), West Indies	681 D 13	Clnro, Nev.	54 F 2
Cleveland, Utah, a100	54 M 8	Climax, Minn.	25 A 2	Clockville, N. Y., a200.	12 L 5	Clnsea, France, '91, 2,126.	80 M 6
Cleveland, Va.	34 D 2	Climax, N. C.	36 K 3	Clode Sound, Newfoundland	62 K 5	Clnsiuni, Italy (see Chinsu)	94 L 8
Cleveland, Wash.	51 E 4	Climax, Ore.	52 C 4	Cloagh, River (Kings), Ireland	79 F 5	Clnsone, Italy, '81, 2,870.	93 H 3
Cleveland, W. Va.	35 F 3	Climax, Spring, Mo., a100.	31 F 8	Cloagh, River (Tipperary), Ireland	79 F 6	Clnsone, Italy (on travel map)	74 K 6
Cleveland, Wis., a100	24 L 7	Climbing Hill, Ia.	28 A 3	Cloagh, England	75 F 10	Clnster, W. Va.	35 D 2
Cleveland Harbor, O.	18 G 8	Climbentino, Porto, Italy.	94 L 10	Cloagh (Antrim), Ireland.	79 J 2	Clnthra River, New Zealand.	117 C 9
Cleveland Hills, The, England.	76 K 4	Clnch, Ga.	38 F 9	Cloagh (Kilkenny), Ireland.	79 G 6	Clnuttsville, Ala.	42 D 1
Cleveland L., Me.	6 G 1	Clnch (Co.), Ga., 6,652.	38 F 10	Cloagh (Kilkenny), Ireland.	79 G 6	Clnwy, River, Wales.	76 F 6
Cleveland Mills, N. C., 308.	36 G 4	Clnch, Tenn.	41 P 2	Cloagh, Ireland	79 F 5	Clnyattville, Ga.	38 E 10
Cleveland Pen., Alaska	68 Y 9	Clnch, Va.	34 C 3	Cloaghann, Ireland.	79 C 5	Clnye, River, Arctic Region	3 H 9
Cleve Lock, England.	77 C 4	Clnch Haven, Ga.	38 F 10	Clogheen, Ireland, '91, 915.	79 E 7	Clnye, River, Canada	59 Q 2
Cleverdale, N. Y.	12 P 5	Clnch Mts., Tenn.	41 P 2	Clogher (Lontb), Ireland, '91, 653	79 J 4	Clnye (c.h.), Ga., a200.	38 J 7
Cleversburg, Pa., a200	15 II 6	Clnchport, Va., a150.	34 B 3	Clogher (Tyrone), Ireland.	79 J 4	Clnye, Idaho	50 F 6
Cleversburg Jc., Pa.	15 H 6	Clnch R., Tenn.	41 P 2	Clogher Head, Ireland.	79 J 4	Clnye, Ill., a500.	21 B 9
Cleves, Germany, '95, 10,947.	85 J 3	Clnch R., Va.	34 B 3	Clogher, Ireland, '91, 558.	79 J 4	Clnye, Kan., s.c.'95, 1,129.	32 E 2
Cleves, Ia.	28 G 3	Clnce, Ariz.	55 D 3	Clogh Jordan, Ireland, '91, 558.	79 E 6	Clnye, Ky.	40 G 7
Cleves, O., 1,227	18 A 6	Clnce, Okla.	48 B 1	Clogh Bay, Ireland.	79 K 3	Clnye, La.	45 B 3
Clewellers, France.	82 C 3	Clnce, Tex.	47 H 8	Clogh, Ireland, '91, 915.	79 D 8	Clnye, Mich., a375	23 O 12
Clew Bay, Ireland	79 B 4	Clnngman Dome, N. C.	36 C 3	Clogher (Lontb), Ireland, '91, 653	79 D 8	Clnye, Mo., a250.	30 C 4
Cley, England	76 O 7	Clnat, Tex.	47 A 6	Clogher (Lontb), Ireland, '91, 653	79 J 4	Clnye, N. Y., 2,638.	13 J 5
Clichy-in-Garenne, France, '96, 33,895.	80 L 1	Clnat, Ala., a255.	42 B 5	Clogher (Lontb), Ireland, '91, 653	79 J 4	Clnye, New Zealand, '91, 283.	117 C 8
Cliek, Tex.	46 J 7	Clnat (c.h.), Ark., 176.	44 H 3	Clogher (Tyrone), Ireland.	79 J 4	Clnye, New Zealand (see Waller)	117 G 4
Cliddisden, England	77 C 6	Clnat, British Columbia	63 F 4	Clogher Head, Ireland.	79 J 4	Clnye, N. C.	36 D 3
Clifden, Ireland, '91, 911.	79 B 5	Clnat, Conn., town, 1,384	10 E 4	Clogh Jordan, Ireland, '91, 558.	79 E 6	Clnye, O., 2,327	17 D 2
Clif Ind. Ty.	48 J 6	Clnat (c.h.), Ga., a300	38 D 6	Clogh, Ireland	79 H 4	Clnye, River, Scotland	78 G 8
Clif, Miss.	43 H 2	Clnat (c.h.), Ill., 2,598.	20 H 5	Cloghann, Ireland.	79 C 5	Clnye, Firth of (estuary), Scotland	78 G 9
Clif, Neb.	29 E 2	Clnat (Co.), Ill., 17,411.	21 G 8	Clogheen, Ireland, '91, 915.	79 E 7	Clnye, S. C.	37 H 3
Clif, N. Mex., a100							

C6a (river), Portugal.....	83 F 4	Coatlan, Mexico.....	65 K 7	Cochnoa, Enacnada de (bay),	68 D 2	Coen6o, Mexico.....	65 E 4
Coacalco, Mexico.....	65 B 5	Coatopa, Ala., a100.....	42 A 5	Cuba.....	68 D 2	Coen River, South Australia.....	115 G 2
Coahuaco, Rio (river), Mexico.....	65 M 6	Coata, Kan.....	32 D 4	Cochnos, Los (rocks), Hon-	66 J 3	Coe Pt., Fla.....	39 E 2
Coachford, Ireland.....	79 D 9	Coats Bend, Ala., a100.....	42 F 2	duras.....	66 J 3	Coe Field, Tex.....	46 K 4
Coahulla Cr., Cal.....	57 J 9	Coatsburg, Ill., 308.....	20 C 5	Cochnie (Co.), Ariz., 6,938.....	55 F 7	Coesse, Ind., a225.....	19 F 7
Coahoma, Miss., a100.....	43 D 2	Coata Island, Canada.....	59 N 4	Cochituate, Mass., village, a.c.	9 C 3	Coetivy Island, Africa.....	109 L 5
Coahoma (Co.), Missa, 18,342.....	43 C 2	Coastville, Mo., a125.....	30 G 3	'95, 1,274.....	9 C 3	Coeur, Cal., a100.....	56 B 1
Coahoma, N. C.....	36 P 4	Coatequech, Mass.....	8 O 7	Cochituate Lake, Mass.....	9 C 3	Coeur d'Alene, Idaho, 491.....	50 C 2
Coahoma, Tex.....	47 F 5	Coatzacoalcas, Mexico.....	65 M 5	Cochituate Sta., Mass.....	9 C 3	Coeur d'Alene, Id., Idaho.....	50 C 2
Coahuayana, Mexico.....	65 C 5	Coatzacoalcas, Rio (river), Mex-	65 M 5	Coehran, Ala.....	42 G 7	Coeur d'Alene Ind. Res., Idaho.....	50 C 2
Coahuayana, Rio (river), Mexico.....	65 C 5	ico.....	65 M 5	Coehran, Ga., a1,800.....	38 E 7	Coeur d'Alene Mta., Mont.....	49 A 2
Coahuayutla, Mexico.....	65 E 5	Coba da Serpe (Mt.), Spain.....	83 D 1	Coehran, Ind., 790.....	19 G 6	Coeur d'Alene R., Idaho.....	50 C 2
Coahuilla (state), Mexico, '95,	64 H 4	Cobalt, Conn., a500.....	10 E 3	Coehran, Miss.....	47 G 9	Coeuvres, France.....	82 G 2
237,000.....	64 H 4	Cobalt, Mo.....	31 J 11	Coehran (Co.), Tex.....	47 E 4	Coevmas, N. Y., a1,200.....	12 P 7
Coahuilla de Saragoza (state),	64 H 4	Coban, Guatemala, '93, 22,792.....	66 E 4	Coehrane, Canada.....	63 H 4	Coevmas Hollow, N. Y., a300.....	12 O 7
Mexico (see Coahuilla).....	64 H 4	Cobar (copper mine), Australia.....	115 H 6	Coehraue, Wla., a100.....	24 C 6	Coffee (Co.), Ala., 12,170.....	42 E 8
Coahuilla Valley, Cal.....	57 J 9	Cobargo, Australia, a350.....	115 J 7	Coehran, Wla., a100.....	24 C 6	Coffee, Ga., a175.....	38 G 9
Coakley, N. C.....	36 P 3	Cobb, Ga.....	38 C 8	Coehran Mills, Pa.....	16 D 5	Coffee (Co.), Ga., 10,483.....	38 F 8
Coakley, Va.....	34 H 4	Cobb (Co.), Ga., 22,286.....	38 B 3	Coehran, O., a200.....	17 D 3	Coffee, Ind., a100.....	19 B 6
Coal, Ind.....	19 B 5	Cobb, Ky.....	40 A 6	Coehranville, Pa., a300.....	15 L 7	Coffee (Co.), Tenn., 13,827.....	41 J 4
Coal Bank Sta., Ind. Ty.....	48 L 2	Cobb, Mo.....	31 E 9	Cockatoo, Australia.....	115 H 5	Coffee Cr., Cal.....	56 C 1
Coalbluff, Ind., a350.....	19 B 5	Cobb, Wla., a200.....	24 F 9	Cockayne Hatley, England.....	77 G 2	Coffee Landlog, Tenn.....	41 E 4
Coalbluff, Pa., a500.....	16 B 6	Cobb Island, Va.....	34 M 6	Cockburn, Mount, Australia.....	115 D 3	Coffeen, Ill., 518.....	21 G 7
Coalboro, Va.....	34 H 6	Cobb Pt., Md.....	33 J 6	Cockburn, N. Y.....	12 O 7	Coffee Pot Springs, Wash.....	51 G 2
Coal Branch (place), New	62 D 3	Cobble Hill, British Columbia.....	63 E 4	Cockburn (Island), Ontario.....	69 B 2	Coffeeville, Ala., a150.....	42 A 7
Brunswick.....	62 D 3	Cobbara, Australia, a100.....	115 H 6	Cockburn Island, Arctic Region.....	3 G 9	Coffeeville (c.h.), Miss., 465.....	46 E 3
Coal Branch Jc., Col.....	53 G 4	Cobbs, Miss.....	43 C 7	Cockburn Island, Canada.....	59 N 2	Coffeeville, Tex., a150.....	43 N 5
Coalbrookdale, England.....	76 G 7	Cobbs Cr., Pa.....	15 L 1	Cockburn Island, Low Archipel-	117 N 10	Coffey (Co.), Kan., a.c.'95, 15,-	32 G 3
Coalburg, Ala., 842.....	42 D 3	Cobbs Creek, Va.....	34 L 6	ago (see Fangataufa).....	69 D 2	275.....	30 E 4
Coalburg, O., a475.....	17 J 2	Cobbsville, Ala.....	42 B 7	Cockburn Island (place), Ontario.....	115 D 3	Coffeyville, Kan., s.c.'95, 3,424.....	32 G 4
Coalburg, W. Va., a675.....	35 C 4	Cobbsville, Ga.....	38 F 8	Cockburn Range, Australia.....	115 D 3	Coffin Bay, Australia.....	115 E 6
Coal Center, Pa., 569.....	16 C 6	Cobbsville, Miss.....	43 E 5	Cockburnspath, Scotland.....	78 M 8	Coffin Island, Madagascar.....	112 R 14
Coal City, Ala., a100.....	42 E 3	Cobden, Ill., 994.....	21 G 10	Cocke (Co.), Tenn., 16,523.....	41 P 3	Coffin Island, Quebec.....	62 H 2
Coal City, Ill., 1,672.....	20 J 3	Cobden, Minn.....	25 C 5	Cockenzie (village), including	78 L 8	Coffin Island, Japan (see Bally)	108 P 7
Coal City, Ind., a150.....	19 B 6	Cobden, New Zealand, '96, a300.....	117 C 6	Port Seator), Scotland, '91,	78 L 8	Coffinsaw Reservoir, Scotland.....	78 F 7
Coaleoman, Mexico.....	65 C 5	Cobden, Ontario.....	60 J 2	1,578.....	78 L 8	Coffins Mills, N. Y.....	12 M 3
Coaleoman (distrito), Mexico,	65 D 5	Cobden Bay, Nova Scotia.....	62 F 4	Cockermouth, England, '91,	76 F 3	Coffman, Mo.....	31 M 9
'94, 14,055.....	65 D 5	Cobham, England.....	77 F 5	5,464.....	76 J 3	Coffman, Neb.....	29 J 2
Coal Cr., Col.....	53 D 5	Cobham, Pa., a100.....	16 D 3	Cockerton, England.....	33 J 2	Cofre de Perote (Mt.), Mexico.....	65 J 4
Coal Cr., Cal.....	53 J 3	Cobham, Va.....	34 G 4	Cockesville, Md., a400.....	77 H 6	Cofrentes, Spain.....	83 L 5
Coal Cr., Ind. Ty.....	48 K 5	Cobham Lake, Australia.....	115 G 4	Cockham Hill, England.....	79 J 9	Cogan House, Pa., a150.....	15 H 4
Coalereck, Cal., a2,000.....	53 H 6	Cobi, Desert of, Mongolia (see	107 F 2	Cock Lake, Ireland.....	78 F 8	Cogan Sta., Pa., a200.....	15 H 4
Coalereck, Ind., a200.....	19 B 4	Gobi).....	70 C 8	Cock of Arran (point), Scot-	78 F 8	Cogdell, N. C.....	36 N 4
Coalereck, Tenn., 1,865.....	41 N 2	Cobja, Chile.....	86 M 5	land.....	42 A 2	Coger Sta., W. Va.....	35 E 3
Coalereck, Va.....	34 B 7	Coblenz, Germany (see Kob-	86 M 5	Cockrell, Ala.....	66 N 5	Coggeshall, England.....	77 K 3
Coal Creek, Wash.....	51 C 2	lenz).....	86 M 5	Cockrocks, Central America.....	43 E 1	Coggeshall Ledge, R. I.....	10 L 6
Coaldale, Ala., a450.....	42 D 3	Coblenz, Germany (see Koblenz)	86 M 5	Cocks Comb (Mt.), Africa.....	113 A 1	Coggon, Ia., s.c.'95, 521.....	28 K 3
Coaldale, Col., a100.....	53 G 6	Coblesskill, N. Y., 1,822.....	12 O 6	Cockscomb Mountains, British	66 G 3	Coggs, England.....	77 B 3
Coaldale, Pa., 1,849.....	15 L 5	Cobocoac, Ontario.....	60 G 3	Honduras.....	66 G 3	Cogley Sta., W. Va.....	35 F 1
Coaldale, W. Va., a150.....	35 D 6	Coboco, Cayo (Island), Cuba.....	68 F 2	Cocksports, De, Netherlands.....	84 E 2	Cognac, France, '91, 17,392.....	81 E 7
Coalfield, Canada.....	63 L 4	Cobourg, Ontario, '91, 4,829.....	60 G 4	Cockspur I., Ga.....	38 J 1	Cognac, France (on travel map)	74 D 6
Coalfield, Ia., a150.....	28 H 5	Cobourg Island, Arctic Region.....	3 H 8	Coclois, France.....	82 J 4	Cogoleto, Italy.....	93 E 6
Coalfield, Tenn.....	41 N 2	Cobourg Island, Canada.....	59 P 1	Coco, Punta (point), Colombia.....	70 B 3	Cogolia, France.....	81 H 12
Coalfire, Ala.....	42 A 4	Cobra, Cabeza de, Africa.....	112 J 12	Coco, Cayo (Island), Cuba.....	68 G 2	Cogollos, Spain.....	83 J 2
Coal Fire Cr., Ala.....	42 A 4	Cobram, Australia, '91, 282.....	115 H 7	Coco, Mexico.....	65 H 1	Cogolludo, Spain.....	83 J 4
Coalgate, Ind. Ty., a5,000.....	48 K 5	Cobras, Isla das (Island), Brazil.....	71 J 2	Cocoa, Ala.....	42 A 7	Cogolo, Austria.....	90 B 11
Coalglen, Pa., a300.....	16 E 4	Cobre, El, Cuba, '87, 8,261.....	68 K 4	Cocosa, Fla., a975.....	39 P 6	Cogoa, River, Africa.....	111 C 8
Coalgrove, O., a500.....	18 E 7	Cobre, Sierra del (Mt.), Cuba.....	68 J 4	Cocosa Bay, Trinidad.....	68 L 7	Cogswell, Ky.....	40 K 4
Coalbarbor, N. Dak.....	26 C 2	Cobra (river), Portugal.....	83 E 7	Cocosa Island, Guam, Ladronc	117 N 3	Cogswell, N. Dak., a175.....	26 G 3
Coalhill, Ark., 802.....	44 E 4	Cobra, Australia, est.5,546.....	115 C 1	Is.....	117 N 3	Cohansey, N. J., a125.....	14 C 7
Coaling, Ala., a225.....	42 C 4	Coburg, Australia, est.5,546.....	115 C 1	Cocoonutgrove, Fla., a275.....	39 Q 11	Cohansey Cr., N. J.....	14 C 8
Coahuga, Cal.....	57 E 6	Coburg, Germany, '95, 18,689.....	86 M 13	Coco Island, Africa.....	109 L 6	Cohasset, Cal.....	56 D 3
Coal Island, Ireland, '91, 785.....	79 H 2	Coburg, Germany (on travel	74 K 3	Coco Island, British India.....	106 A 7	Cohasset, Mass., town, a.c.'95,	9 E 4
Coalmont, Pa., 219.....	16 F 6	map).....	19 B 1	Coco Island, Idaho.....	50 C 1	2,474.....	9 E 4
Coal Mountain, Ga., a100.....	38 C 3	Coburg, Ind.....	19 B 1	Coccolamus, Pa., a200.....	15 H 5	Cohasset, Mass., village, a.c.	9 E 4
Coal Mt., Col.....	53 C 2	Coburg, Ia., s.c.'95, 171.....	28 C 6	Cocconio (Co.), Ariz.....	55 C 3	'95, 1,713.....	9 E 4
Coalpark, Col.....	53 H 3	Coburg, Neb.....	29 E 2	Cocconio Forest, Ariz.....	55 C 2	Cohasset, Minn.....	25 D 2
Coalport, Pa., 855.....	16 E 5	Coburg, Ontario (see Cobourg).....	60 G 4	Coccosal, Tibet.....	107 F 4	Cohasset Harb., Mass.....	9 E 3
Coal R., W. Va.....	35 C 4	Coburg, Oreg., a225.....	52 C 2	Cocos Island, Central America	1 N 9	Cohasset Harb., Mass.....	9 E 3
Coal River, British Columbia.....	63 E 2	Coburg, Oreg., a225.....	52 C 2	(see Keeling Islands).....	2 M 5	Cohasset Harb., Mass.....	9 E 3
Coal Run, Ky., a175.....	40 M 5	Coburg Peninsula, Australia.....	115 E 2	Cocul, Sierra Nevada de (Mts.),	70 C 2	Cohasset Harb., Mass.....	9 E 3
Coal Run, O., a175.....	18 G 5	Coburn, Cal.....	57 D 6	Colombia.....	70 C 2	Cohasset Harb., Mass.....	9 E 3
Coalson, Tex., a100.....	46 M 8	Coburn, Ky.....	40 L 6	Cocula (cañon), Mexico, '94,	65 B 3	Cohasset Harb., Mass.....	9 E 3
Coal Spur, Mont.....	49 F 4	Coburn, Neb.....	29 H 1	\$7,629.....	65 B 3	Cohasset Harb., Mass.....	9 E 3
Coal Sta., Alaska.....	58 J 9	Coburn, N. Dak.....	26 G 3	Cocula (Guerrero), Mexico.....	65 G 6	Cohasset Harb., Mass.....	9 E 3
Coalton, Ky., a125.....	40 L 4	Coburn, Pa., a200.....	15 H 5	Cocula (Jalisco), Mexico, '94,	65 G 6	Cohasset Harb., Mass.....	9 E 3
Coalton, O., 1,459.....	18 E 6	Coburn, W. Va.....	35 F 1	9,936.....	65 G 6	Cohasset Harb., Mass.....	9 E 3
Coaltown, Pa., a300.....	16 C 4	Coburn, Wis.....	24 D 5	Cocuy, Porto Rico.....	68 J 3	Cohasset Harb., Mass.....	9 E 3
Coaltonville, Pa.....	16 C 4	Coburn, Wyo.....	50 L 5	Cod, Harbor le, Newfoundland.....	62 H 6	Cohasset Harb., Mass.....	9 E 3
Coaltonville, Ia.....	28 E 3	Coca, Ecuador.....	70 B 4	Coda Cavallo, Punta (point),	92 G 7	Cohasset Harb., Mass.....	9 E 3
Coalville (c.b.), Utah, s.c.'95,	54 L 2	Coca, Rio (river), Ecuador.....	70 B 4	Italy.....	92 G 7	Cohasset Harb., Mass.....	9 E 3
1,515.....	54 L 2	Coca, Spain.....	83 H 3	Codrigton College (Barbados),	68 J 3	Cohasset Harb., Mass.....	9 E 3
Coamo, Porto Rico, parish,	68 J 3	Cocagne, New Brunswick, a1,200.....	62 E 3	West Indies.....	68 J 3	Cohasset Harb., Mass.....	9 E 3
'87, 10,459.....	68 J 3	Cocagne River, New Brunswick	62 E 3	Codrigton Light Ship, Ireland.....	79 K 5	Cohasset Harb., Mass.....	9 E 3
Coamo, Puerto de las Salinas	68 J 3	Cocall, Grao (Island), Ellice	117 N 4	Codogno, Italy, '81, 8,935.....	93 G 4	Cohasset Harb., Mass.....	9 E 3
de (port), Porto Rico.....	68 J 3	Islands.....	117 N 4	Codrigton (Barbuda Island),	68 J 3	Cohasset Harb., Mass.....	9 E 3
Coamo, Punta de (point), Porto	68 J 3	Cocall, Point, British Gulana.....	70 F 2	West Indies.....	68 J 3	Cohasset Harb., Mass.....	9 E 3
Rico.....	68 J 3	Coallito, Punta (point), Colom-	70 B 2	Codrigton (Barbuda Island),	68 J 3	Cohasset Harb., Mass.....	9 E 3
Coamo, Rio (river), Porto Rico.....	68 J 3	bia.....	70 B 2	West Indies.....	68 J 3	Cohasset Harb., Mass.....	9 E 3
Coan, Va.....	34 L 5	Cocama (Indian tribe), Brazil.....	70 C 5	Codrigton (Barbuda Island),	68 J 3	Cohasset Harb., Mass.....	9 E 3
Coanza (river), Africa (see Ku-	112 K 13	Cocanada, British India, '91,	105 J 11	West Indies.....	68 J 3	Cohasset Harb., Mass.....	9 E 3
anza).....	112 K 13	40,553.....	105 J 11	Codrigton (Barbuda Island),	68 J 3	Cohasset Harb., Mass.....	9 E 3
Coapa, Mexico.....	65 E 4	Cocconato, Italy.....	93 D 4	West Indies.....	68 J 3	Cohasset Harb., Mass.....	9 E 3
Coapa, Brazil.....	70 E 4	Coccha, La, Argentina, '90, a1-	72 D 9	Codrigton (Barbuda Island),	68 J 3	Cohasset Harb., Mass.....	9 E 3
Coary, Rio (river), Brazil.....	70 E 4	000.....	72 D 9	West Indies.....	68 J 3	Cohasset Harb., Mass.....	9 E 3
Coast, Cal.....	57 C 5	Coccha (lake), Colombia.....	70 B 3	Codrigton (Barbuda Island),	68 J 3	Cohasset Harb., Mass.....	9 E 3
Coasters Harbor I., R. I.....	10 K 5	Cochabamba, Bolivia, a25,000.....	70 D 7	West Indies.....	68 J 3	Cohasset Harb., Mass.....	9 E 3
Coastland (provincia), Austria,	90 H 12	Cochabamba (department), Bo-	70 D 7	Codrigton (Barbuda Island),	68 J 3	Cohasset Harb., Mass.....	9 E 3
'90, 695,384.....	90 H 12	livia, '93, est. 360,220.....	70 D 7	West Indies.....	68 J 3	Cohasset Harb., Mass.....	9 E 3
Coast of Lega, Honduras.....	66 H 4	Cocheco (Island), Venezuela.....	70 E 1	Codrigton College (Barbados),	68 J 3	Cohasset Harb., Mass.....	9 E 3
Coast Range, Australia.....	115 F 3	Cochecton, N. Y., a200.....	11 M 8	West Indies.....	68 J 3	Cohasset Harb., Mass.....	9 E 3
Coast Range, British Columbia.....	63 C 2	Cochecton Center, N. Y.....	11 N 8	Codrigton College (Barbados),	68 J 3	Cohasset Harb., Mass.....	9 E 3
Coast Range, Cal.....	57 D 6	Cocheco R., N. H.....	7 K 9	West Indies.....	68 J 3	Cohasset Harb., Mass.....	9 E 3
Coast Range, Venezuela.....	70 D 2	Cocherel, France.....	82 C 2	Codrigton College (Barbados),	68 J 3	Cohasset Harb., Mass.....	9 E 3
Coat, Miss.....	43 E 7	Cochesett, Mass., village, s.c.	9 D 4	West Indies.....	68 J 3	Cohasset Harb., Mass.....	9 E 3
Coatbridge (municipal burgh),	78 J 8	'95, 410.....	9 D 4	Cody, British Columbia.....	63 G 4	Cohasset Harb., Mass.....	9 E 3
Scotland, '91, 29,996.....	78 J 8	Cochetopa, Col.....	52 E 6	Cody, Col.....	53 M 2	Cohasset Harb., Mass.....	9 E 3
Coatbridge (municipal burgh),	78 J 8	Cochetopa Cr., Col.....	53 E 6	Cody, Neb.....	29 C 1	Cohasset Harb., Mass.....	9 E 3
Scotland (on local map).....	78 D 2	Cochetopa House, Col.....	53 E 6	Cody, N. C.....	36 H 2	Cohasset Harb., Mass.....	9 E 3
Coatepe, Mexico, '94, 6,438.....	65 K 4	Cochetopa Hills, Col.....	53 E 6	Cody, Wyo.....	50 L 5	Cohasset Harb., Mass.....	9 E 3
Coatepeque (cañon), Mexico, '94,	65 K 4	Cochetopa Pass, Col.....	53 E 6	Coe, Ind.....	19 B 8	Cohasset Harb., Mass.....	9 E 3
40,131.....	65 K 4	Cochimba, Bolivia.....	70 F 7	Coeburn, Va., a200.....	34 C 2	Cohasset Harb., Mass.....	9 E 3
Coatepeque, Guatemala.....	66 C 5	Cochin, British India, '91,	105 F 15	Coe Hill (place), Ontario.....	60 H 3	Cohasset Harb., Mass.....	9 E 3
Coates Mills, New Brunswick.....	62 D 3	17,601.....	105 F 15	Coebo, Rio (river), Brazil.....	71 H 5	Cohasset Harb., Mass.....	9 E 3
Coatesville, Ind., a700.....	19 C 5	Cochin (state), British India,	10				

Colonia

INDEX TO MODERN MAPS.

Concepcion

Colonia (department), Uruguay, '95, est. 38,031	72 F 10	Columbin (c.h. and State capital), S. C., '90, 15,353; '97, a23,000	37 G 4	Comanche (Co.), Kan., 2,549	32 C 4	Como, Lago di (lake), Italy (on travel map)	74 J 6
Colonia, Uruguay (local map)	72 G 12	Columbia, S. Dak., a425	27 F 1	Comanche (Co.), Tex., 15,608	46 J 6	Como, La.	45 F 2
Colonia del Sacramento, Uruguay (see Colonia)	72 F 10	Columbia (c.b.), Tenn., 5,370	41 G 3	Comanche (c.h.), Tex., 1,226	46 J 6	Como, Mont.	49 B 3
Colony Beach, Va., a275	34 K 4	Columbia, Tex., 515	46 M 8	Comanche R., Col.	53 K 4	Como, N. C.	36 P 2
Colonia Rognand, Argentina	72 D 13	Columbia, Va., 239	34 G 5	Comanche Spring, Tex.	47 E 7	Como, N. Dak.	27 E 2
Colonias, Las, Cuba	68 G 3	Columbia, Wash.	51 C 2	Comapa, Guatemala	66 E 6	Como, Tenn., a100	41 D 2
Colonia Valdeosa, Uruguay	72 G 12	Columbia, Big Bend of the, Wash.	51 F 2	Comarapa, Bolivia	70 E 7	Como, Tex., a300	46 M 4
Colonia Montalva, Honduras	66 L 5	Columbin (Co.), Wash., 6,709	51 G 3	Comararé, Rio (river), Brazil	70 F 6	Como, Wyo.	50 F 5
Colonna, Cape, Greece	99 J 5	Columbia (Co.), Wia., a.c.'95, 30,868	24 H 8	Comárom (comitat), Hungary (see Komárom)	89 K 4	Comoapa, Nicaragua	66 K 7
Colonna, Cape, Samos	99 P 5	Columbia Center, O., a275	17 E 4	Comara, Arlen	112 K 10	Comobabi Mts., Ariz.	55 D 6
Colonsay (island), Scotland, '91, 358	78 D 7	Columbia City (c.h.), Ind., 3,027	19 E 2	Comayagua, Honduras, '87, 10,000	66 H 5	Comogob Dept., Miss., a425	43 E 1
Colonsay, Little (island), Scotland	78 D 7	Columbia Cross Roads, Pa., a200	15 J 3	Comayagua (department), Honduras, '87, 16,739	66 H 5	Comogombe, Kongo Free State	112 M 12
Colom Territory, Venezuela, '91, 129	70 D 1	Columbia Falls, Me., town, 698	6 H 6	Comayagua Mountains, Honduras	66 H 5	Comouh, Mexico	64 C 4
Colville, Mich.	23 M 10	Columbia Falls, Mont., a675	49 B 1	Comayagua, Honduras	66 H 5	Comonfort (distrito), Mexico, '94, 15,508	65 F 3
Colony, Kan., a.c.'95, 473	32 G 3	Columbia Furnace, Va., a100	34 F 3	Comayaguella, Honduras	66 K 4	Comongin, Australia	115 G 5
Colony, Mo., a100	30 H 4	Columbia Jc., Minn.	25 E 3	Combe, White (Mt.), Scotland	78 K 9	Comoro Island, Madagascar (see Comoro Island)	112 R 12
Colony, Okla.	48 E 4	Columbia Jc., N. J.	14 D 2	Combaconam, British India (see Kumbhakonam)	105 G 14	Comoros (islands), Madagascar (see Comoro)	112 R 13
Colony of the Cape of Good Hope (large scale map of)	113 E 6	Columbiana (c.h.), Ala., 654	42 D 4	Combarbe R., S. C.	57 G 6	Comorin, Cape, British India	105 F 16
Colorada, Punta (point), Mexico	64 E 5	Columbiana, Ill.	21 D 7	Combarbala, Chile	72 C 10	Comorn, Hungary (see Komorn)	89 J 4
Colorado, Ill.	21 H 10	Columbiana, O., 1,112	17 J 3	Combe (Haunts), England	77 B 3	Comoro Island, Madagascar	112 R 12
Colorado, Mexico	64 H 5	Columbiana (Co.), O., 59,029	17 J 3	Combe (Oxford), England	77 B 5	Comoro Islands, Madagascar	112 R 13
Colorado, Rio (river), Argentina	72 D 9	Columbia R., Mouth of the, Wash.	51 B 3	Combe, Grand, France, commune, '91, 13,141	81 J 8	Comoro Sta., Miss.	43 E 2
Colorado, Rio (river), Argentina	72 E 11	Columbia Range, British Columbia	63 G 4	Combeaufontaine, France	82 M 5	Comox, British Columbia, a1,000	63 E 4
Colorado, Rio (river), Costa Rica	66 G 11	Columbia River, British Columbia	63 G 4	Comber, Ireland, '91, 2,051	75 K 2	Comox (district), British Columbia	63 E 4
Colorado, Rio (river), Honduras	66 H 4	Columbia River, Wash.	51 E 2	Comber, Ontario	60 C 5	Compania, La, Mexico	65 H 4
Colorado, Rio (river), Mexico	65 L 8	Columbia Sta., O., a100	17 G 2	Comberton, England	77 G 2	Compania Island, British Columbia	63 D 3
Colorado (Co.), Tex., 19,512	46 L 6	Columbia Sulphur Springs, W. Va.	35 F 4	Combin, Grand (Mt.), Switzerland	91 D 7	Company, English (islands), Australia	115 F 2
Colorado (c.h.), Tex., 1,582	47 G 5	Columbiaville, Mich., 578	23 P 11	Combination, Mont.	49 C 3	Compare, Cape, Austrin	89 E 7
Colorado (State), U. S., '90, 412,198	5 E 3	Columbretes (islands), Spain	83 N 5	Combes, France	80 H 2	Compass Berg (Mt.), Cape Colony	113 F 6
Colorado (State), U. S. (large scale map of)	53	Columbs, Ark., 217	44 E 7	Combourg, France	80 D 4	Competine, Ia.	28 J 5
Colorado Chiquito, Ariz. (see Little Colorado R.)	55 D 3	Columbus (c.b.), Ga., 17,303	38 B 7	Combreux, France	82 E 5	Competition, Mo.	31 I 10
Colorado City, Col., 1,788	53 J 5	Columba, Ill., 201	20 C 6	Combrooke, England	77 A 2	Compiègne, France, '91, 14,498	82 F 2
Colorado Cr., Col.	53 E 2	Columbina (c.h.), Ind., '90, 6,719; '97, a8,000	19 D 6	Combs, France	82 F 3	Compiègne, France (on travel map)	74 F 4
Colorado Desert, Cal.	57 K 10	Columbus (c.h.), Kan., a.c.'95, 2,204	32 H 4	Combs, Ga.	38 F 4	Compy (river), Africa	111 C 8
Colorado Ind. Res., Cal.	57 L 9	Columbus, Ky., 873	40 B 3	Combs, Ky.	40 H 5	Compostela, Mexico	64 A 2
Colorado Midland Crossing, Col.	53 D 4	Columbus, La.	45 B 4	Combs, Okla.	48 D 4	Compostela (partido), Mexico, '94, 10,841	64 A 2
Colorado R., Cal.	57 L 9	Columbus, Mich.	23 Q 12	Combs, Okla.	48 D 4	Composteln, Spain (see Santiago de Compostela)	83 D 2
Colorado R., Tex.	46 L 8	Columbus (c.b.), Miss., '90, 4,559; '97, a6,500	43 H 3	Combs, Okla.	48 D 4	Comps, France	81 H 11
Colorado Range, Col. (see Front Range)	53 G 2	Columbus, Mo., a200	30 E 7	Combs, Okla.	48 D 4	Compteche, Cal., a125	56 B 3
Colorado Reef, Cal.	56 H 4	Columbus, Mont., a175	49 G 4	Combs, Okla.	48 D 4	Compton, Ala.	42 D 3
Colorado River Ind. Res., Ariz.	55 A 5	Columbus (c.h.), Neb., '90, 3,134; '97, a4,000	29 G 2	Combs, Okla.	48 D 4	Compton, Cal., 636	57 G 9
Coloradao, Bajos (bank), West Indies	68 A 2	Columbus, Nev.	54 D 4	Combs, Okla.	48 D 4	Compton, Little, England	77 A 3
Colorado Springs (c.b.), Col., '90, 11,140; '97, a12,000	53 J 5	Columbus, N. J., s.c.'95, 635	14 F 5	Combs, Okla.	48 D 4	Compton, Long, England	77 A 3
Colores, Cuba	68 G 4	Columbus, N. Y., a200	12 M 6	Combs, Okla.	48 D 4	Compton (Berks), England	77 C 4
Colorao, Italy, '81, 2,451	93 H 5	Columbus (Co.), N. C., 17,856	36 M 6	Combs, Okla.	48 D 4	Compton (Surrey), England	77 E 6
Colorow, Col.	53 F 3	Columbus (c.h.), N. C., a100	36 E 4	Combs, Okla.	48 D 4	Compton, Ill., 234	20 G 2
Colorow Sta., Col.	53 C 5	Columbus (c.b. and State capital), O., '90, 88,150; '97, a125,000	18 D 5	Combs, Okla.	48 D 4	Compton, Ind. Tys.	48 N 5
Colosse, N. Y., a150	12 K 5	Columbus, Pa., 292	16 C 3	Combs, Okla.	48 D 4	Compton, Mo.	31 G 10
Colotepec (Guererro), Mexico	65 G 6	Columbus (c.h.), Tex., 2,199	46 L 8	Combs, Okla.	48 D 4	Compton, Neb.	29 D 1
Colotepec (Oaxaca), Mexico	65 K 8	Columbus, Wash.	51 E 4	Combs, Okla.	48 D 4	Compton, Okla.	48 H 2
Colotlan, Mexico	65 C 1	Columbus, First Landing Place of, West Indies	67 H 3	Combs, Okla.	48 D 4	Compton, Quebec, a500	61 L 8
Colotlan (easton), Mexico, '94, 76,035	65 B 1	Columbus, First Voyage of, West Indies	67 M 4	Combs, Okla.	48 D 4	Compton (county), Quebec, '91, 22,779	61 M 8
Colover R., Wash.	51 A 2	Columbus, Second Voyage of, West Indies	67 N 5	Combs, Okla.	48 D 4	Compton, Va., a100	34 G 3
Colpoza Bay (place), Ontario	60 D 3	Columbus, Third Voyage of, West Indies	67 M 8	Combs, Okla.	48 D 4	Comptroller Bay, Alaska (see Controller)	58 R 6
Colquebaca, Bolivia, a10,000	70 D 7	Columbus, Fourth Voyage of, West Indies	67 C 6	Combs, Okla.	48 D 4	Comrad, La.	45 C 5
Colquitt (Co.), Ga., a4,794	38 D 9	Columbus City, Ala., a200	42 E 2	Combs, Okla.	48 D 4	Comrie (village), Scotland, '91, 870	78 H 7
Colquitt (c.h.), Ga., a200	38 B 9	Columbus City, Ia., s.c.'95, 485	28 L 5	Combs, Okla.	48 D 4	Comstock, Mich., 393	23 L 13
Colson Point, British Honduras	66 G 2	Columbus Bank, Bahama Islands	67 H 3	Combs, Okla.	48 D 4	Comstock, Minn.	25 A 3
Colston, S. C.	37 F 5	Columbus Grove, O., 1,677	17 B 3	Combs, Okla.	48 D 4	Comstock, N. Y., a200	12 Q 5
Colt, Ark.	44 L 4	Columbus Jc., Ia., a.c.'95, 1,046	28 L 5	Combs, Okla.	48 D 4	Comstock, Oreg.	52 B 3
Coltraps, Tex., a150	46 M 6	Columbus Point, Bahama Islands	67 H 2	Combs, Okla.	48 D 4	Comstock, Tex.	47 G 8
Coltishall, England	76 P 7	Colanga, Spain, '87, 7,965	83 G 1	Combs, Okla.	48 D 4	Comstock, Wis., a100	24 B 4
Colton, Cal., 1,315	57 H 8	Colusa (Co.), Cal., 14,640	56 C 3	Combs, Okla.	48 D 4	Comstocka Bridge, Conn., a100	10 F 3
Colton, Neb.	29 B 2	Colusa (c.h.), Cal., 1,336	56 C 3	Combs, Okla.	48 D 4	Conacho, Brazil	70 E 5
Colton, N. Y., 635	12 N 2	Colusa, Ill.	20 C 4	Combs, Okla.	48 D 4	Conagunna, Alaska	58 G 5
Colton, O., a200	17 C 2	Colusa, Kan.	32 B 4	Combs, Okla.	48 D 4	Conan (village), Scotland, '91, 358	78 G 4
Colton, Utah, a150	54 M 3	Colusa Jc., Cal.	56 C 3	Combs, Okla.	48 D 4	Conanicut L. R. I.	10 K 3
Colton, Wash., a500	51 H 3	Colvidale, Scotland	78 N 1	Combs, Okla.	48 D 4	Conant, Idaho, a100	50 F 7
Colton, Wis.	24 D 4	Colville, Lake, Canada	59 E 3	Combs, Okla.	48 D 4	Conant, Ill.	21 F 9
Coltoota Pt., Md.	33 J 6	Colville (c.h.), Wash., 539	51 H 1	Combs, Okla.	48 D 4	Conara, Australia	115 K 6
Coltsneck, N. J., a275	14 H 4	Colville L., Wash.	51 G 2	Combs, Okla.	48 D 4	Conasauga, Tenn.	41 M 4
Coltsville (part of Pittsfield), Mass.	8 B 3	Colville Mining District, Wash.	51 H 1	Combs, Okla.	48 D 4	Conaway, W. Va.	35 E 1
Columbia, Ala., 960	42 G 8	Colville R., Alaska	58 O 2	Combs, Okla.	48 D 4	Conca (river), Italy	93 N 7
Columbia, Cape, Arctic Region	3 II 6	Colvin, S. Dak.	27 F 3	Combs, Okla.	48 D 4	Conca Marini, Italy	94 U 10
Columbia, Ariz.	55 C 4	Colwell, England	75 H 9	Combs, Okla.	48 D 4	Concan Const., British India (see Konkan Coast)	105 D 10
Columbia (Co.), Ark., 19,893	44 F 8	Colwell, Ontario	60 F 3	Combs, Okla.	48 D 4	Concarneau, France, '91, 5,991	80 B 5
Columbia, Cal., a450	56 E 4	Colwich, Kan., s.c.'95, 223	32 E 4	Combs, Okla.	48 D 4	Conceição, Africa	112 Q 15
Columbia, British, Canada	63 E 3	Colwood, Mich., a125	23 P 10	Combs, Okla.	48 D 4	Conceição (Goyaz), Brazil	71 H 6
Columbia, Conn., town, 740	10 F 3	Colwuda, British India	105 N 11	Combs, Okla.	48 D 4	Conceição (Minas Geraes), Brazil	71 J 7
Columbia, District of	33 C 4	Colwyn, Wales, '91, 4,750	76 E 6	Combs, Okla.	48 D 4	Conceição (Piahy), Brazil	71 J 4
Columbia, Fla.	39 L 2	Colyell, La.	45 H 6	Combs, Okla.	48 D 4	Conceição do Ytambain, Brazil	71 H 8
Columbia (Co.), Fla., a.c.'95, 12,935	39 L 2	Colyton, England	75 L 12	Combs, Okla.	48 D 4	Conceitina, Spain, '87, 7,758	83 M 6
Columbia (Co.), Ga., 11,281	38 G 4	Comacchio, Italy, '81, 7,535	93 M 5	Combs, Okla.	48 D 4	Concepcion, Argentina, '90, a1,200	72 D 9
Columbia, Ill., 1,267	21 E 9	Comacchio, Valli di (lake), Italy	93 M 5	Combs, Okla.	48 D 4	Concepcion, Lake, Bolivia	70 E 7
Columbia, Ia., a150	28 G 5	Comaden, Germany	87 F 21	Combs, Okla.	48 D 4	Concepcion (Benti), Bolivia	70 D 6
Columbia (c.b.), Ky., a500	40 F 6	Comadon, Germany	87 F 21	Combs, Okla.	48 D 4	Concepcion (Santa Cruz), Bolivia	70 E 7
Columbia (c.h.), La., 352	45 E 2	Comal (Co.), Tex., 6,398	46 J 8	Combs, Okla.	48 D 4	Concepcion (Tarja), Bolivia, est. 1,146	70 E 8
Columbia, Me., town, 587	6 H 6	Comala, Mexico	65 C 4	Combs, Okla.	48 D 4	Concepcion, Chile, '85, 24,180	72 C 11
Columbia, Mich., a150	23 P 10	Comala (municipalidad), Mexico	65 C 4	Combs, Okla.	48 D 4	Concepcion (provinces), Chile, '95, 188,190	72 C 11
Columbia (c.h.), Miss., a275	43 E 8	Comalecalco, Mexico	64 N 8	Combs, Okla.	48 D 4	Concepcion, Colombia	70 B 4
Columbia (c.h.), Mo., 4,000	30 H 7	Comana, Turkey in Asia (see Gumeak)	101 G 2	Combs, Okla.	48 D 4	Concepcion, La. Cuba	68 E 2
Columbia, Nev.	54 F 1	Comana, Turkey in Asia (see Shabar)	101 G 3	Combs, Okla.	48 D 4	Concepcion, Ecuador, a1,000	70 B 3
Columbia, N. H., town, 605	7 H 3	Comanche, Ind. Ty., a400	48 G 6	Combs, Okla.	48 D 4	Concepcion, Bahia (bay), Mexico	64 C 4
Columbia, N. J., a225	14 D 2			Combs, Okla.	48 D 4	Concepcion (Chihuahua), Mexico	64 F 3
Columbia, N. Y., a100	12 M 6			Combs, Okla.	48 D 4	Concepcion, Punta (point), Mexico	64 C 4
Columbia (Co.), N. Y., 46,172	12 P 7			Combs, Okla.	48 D 4	Concepcion (Sinaloa), Mexico	64 F 6
Columbia (c.b.), N. C., 209	36 R 3			Combs, Okla.	48 D 4	Concepcion (Atoppan), Mexico	65 H 3
Columbia, O.	18 D 9			Combs, Okla.	48 D 4		
Columbia (Tp.), O.	18 D 8			Combs, Okla.	48 D 4		
Columbia, Okla.	48 G 2			Combs, Okla.	48 D 4		
Columbia (Co.), Oreg., 5,191	52 B 1			Combs, Okla.	48 D 4		
Columbia, Pa., '90, 10,599; '97, a13,500	15 J 6			Combs, Okla.	48 D 4		
Columbia (Co.), Pa., 36,832	15 K 4			Combs, Okla.	48 D 4		

Cook, Mount, New Zealand	117 C 7	Cooper, N. C.	36 M 4	Copperhill, Va., n100	34 C 6	Cordillera de Dota (Mt.), Costa Rica	66 M 10
Cook, Okla.	48 J 4	Cooper, Okla.	48 F 3	Copper Mine, East Turkestan	107 C 2	Cordillera de los Andes (mountain range), South America	72 C 11
Cook Channel, Philippine Islands	118 B 7	Cooper, S. C.	37 J 4	Coppermine River, Canada	59 G 3	Cordillera del Siusi (Mts.), Bolivia	70 F 7
Cooke, Mont., s200	49 G 4	Cooper (c.h.), Tex., 629.	46 M 4	Copperopolis, Cal., 232	56 E 4	Cordillera de Margamsrga (Mts.), Chile	72 H 14
Cooke (Co.), Tex., 24,936.	46 K 4	Cooper IIIII, Mo., n125.	31 J 8	Cooper Pt., Alaska	58 Q 5	Cordillera de Merida (Mts.), Venezuela	70 C 2
Cookes Peak, Cal.	57 G 7	Cooper Island, Bermudas	67 P 3	Coppers Creek, Australia	115 G 5	Cordillera de Yolainn (Mt.), Nicaragua	66 L 8
Cookes Point, Tex.	46 L 7	Cooper R., S. C.	37 J 5	Coppervale, Cal.	56 E 2	Cordillera de Zapata (Mts.), Chile	72 H 14
Cookes River, Australia	115 H 2	Coopers, W. Va., '98, a600	35 D 6	Coppet, Switzerland	91 A 6	Cordillera Occidental (Mts.), Colombia	70 B 2
Cookeville (c.h.), Tenn., '98, a1,000	41 L 2	Coopersburg, Pa., 454	15 M 5	Copull, England	70 O 2	Cordillera Oriental (Mts.), Colombia	70 C 3
Cookfield, England	77 L 2	Coopers Creek, Australia	115 F 5	Copse, Jamaica	68 G 6	Cordillera Real (Mts.), Bolivia	70 D 7
Cookham, England	77 E 4	Coopers Crossing, Mich.	23 O 9	Coquet, River, England	76 H 2	Cordillera del Tibno (Mts.), Santo Domingo (see Desert Mts.)	68 D 6
Cook Inlet, Alaska	58 O 6	Cooper's IIIII, England	77 E 5	Coquet Island, England	76 K 2	Córdoba, Argentina, '95, 42,783	72 E 10
Cook Island, Gilbert Is. (see Tarawa Island)	117 M 5	Coopers Lake, Wyo.	59 O 8	Coquil Bay, Colombia	70 B 2	Córdoba (province), Argentina, '95, 351,745	72 E 10
Cook Islands (British), Oceania, a8,400	114 M 6	Coopers Plains, N. Y., n300.	13 H 7	Coquilville, Kongo Free State	112 L 10	Córdoba, Serra de (Mts.), Argentina	72 E 10
Cook Islanda (local map of), Oceania	117 L 10	Coopers Sta., Wash.	51 B 2	Coquille, Oreg., 494	52 A 3	Córdoba, Hueraudez de (explorer's route), North America	4 O 11
Cook Jc., Ala.	42 E 4	Cooperstown, Ill., n150	20 D 6	Coquilman, Mexico	65 B 4	Córdoba, Mexico, '94, 6,054	65 K 5
Cook Lagoon Island, Low Archipelago (see Vahitahi)	117 O 9	Cooperstown (c.h.), N. Y., 2,657	12 N 6	Coquilman (municipalidad), Mexico	65 C 4	Córdoba (canton), Mexico, '94, 54,973	65 K 5
Cooknoe, England	77 E 2	Cooperstown, Pa., 290	10 C 4	Coquilman (municipalidad), Mexico	72 C 10	Córdoba, Hueraudez de (explorer's route), North America	4 O 11
Cookport, Pa., a250	16 E 5	Cooperstown, Wis., a250	24 L 6	Coquilman (municipalidad), Mexico	72 C 10	Córdoba, Spain, '87, 55,614	83 H 7
Cook Pt., Md.	33 L 5	Cooperstown Je., N. Y., n100.	12 M 7	Coquilman (municipalidad), Mexico	72 C 10	Córdoba, Villanueva de, Spain, '87, 6,971	83 H 6
Cook R., Alaska (see Cook Inlet)	58 O 6	Coopersville, Ky.	40 G 7	Coquilman (municipalidad), Mexico	72 C 10	Córdoba, Villanueva de, Spain, '87, 6,971	83 H 6
Cook R., Oreg.	52 B 1	Coopersville, Mich., 790	23 K 11	Coquilman (municipalidad), Mexico	72 C 10	Córdoba, Villanueva de, Spain, '87, 6,971	83 H 6
Cooks, Mich., n100	22 J 6	Coopersville, N. Y., n200.	12 Q 2	Coquilman (municipalidad), Mexico	72 C 10	Córdoba, Villanueva de, Spain, '87, 6,971	83 H 6
Cooks, N. Mex.	55 H 6	Coopersville, O., a250	18 D 6	Coquilman (municipalidad), Mexico	72 C 10	Córdoba, Villanueva de, Spain, '87, 6,971	83 H 6
Cook's Anchorage, Hawaii	118 E 1	Coopertown, Tenn., a100	41 G 2	Coquilman (municipalidad), Mexico	72 C 10	Córdoba, Villanueva de, Spain, '87, 6,971	83 H 6
Cooksburg, Ky.	40 H 6	Cooper Tract, a100	16 D 3	Coquilman (municipalidad), Mexico	72 C 10	Córdoba, Villanueva de, Spain, '87, 6,971	83 H 6
Cooksburg, Pa., n200	16 D 4	Cooperville, Miss.	43 E 6	Coquilman (municipalidad), Mexico	72 C 10	Córdoba, Villanueva de, Spain, '87, 6,971	83 H 6
Cooks Corners, N. Y., a200.	12 O 2	Coopwood, Miss.	43 G 5	Coquilman (municipalidad), Mexico	72 C 10	Córdoba, Villanueva de, Spain, '87, 6,971	83 H 6
Cookshire, Quebec	61 L 8	Coorg (province), British India (see Kng)	105 E 13	Coquilman (municipalidad), Mexico	72 C 10	Córdoba, Villanueva de, Spain, '87, 6,971	83 H 6
Cooks Lake, Canada	63 J 1	Coorong, The (bay), Australia	115 F 7	Coquilman (municipalidad), Mexico	72 C 10	Córdoba, Villanueva de, Spain, '87, 6,971	83 H 6
Cooks Mills, Ill., a175	21 J 6	Coos, N. H., a600	7 H 4	Coquilman (municipalidad), Mexico	72 C 10	Córdoba, Villanueva de, Spain, '87, 6,971	83 H 6
Cooks Mills (place), Ontario	60 C 1	Coos (Co.), N. H., 23,211	7 J 4	Coquilman (municipalidad), Mexico	72 C 10	Córdoba, Villanueva de, Spain, '87, 6,971	83 H 6
Cooks Mills, Pa., n100	16 E 7	Coos (Co.), Oreg., 8,874.	52 A 3	Coquilman (municipalidad), Mexico	72 C 10	Córdoba, Villanueva de, Spain, '87, 6,971	83 H 6
Cook's Monument, Hawaii	118 N 6	Coosa (Co.), Ala., 15,906.	42 E 5	Coquilman (municipalidad), Mexico	72 C 10	Córdoba, Villanueva de, Spain, '87, 6,971	83 H 6
Cookson, Ind. Ty.	48 M 3	Coosa, Ga., n175	38 A 3	Coquilman (municipalidad), Mexico	72 C 10	Córdoba, Villanueva de, Spain, '87, 6,971	83 H 6
Cooks Penk, N. Mex.	55 H 6	Coosa, Miss., a100	43 F 5	Coquilman (municipalidad), Mexico	72 C 10	Córdoba, Villanueva de, Spain, '87, 6,971	83 H 6
Cooks Reef, New Hebrides Is.	117 J 8	Coosada Sta., Ala.	42 E 5	Coquilman (municipalidad), Mexico	72 C 10	Córdoba, Villanueva de, Spain, '87, 6,971	83 H 6
Cooks Run, Pa.	16 G 4	Coosa R., Ala.	42 D 4	Coquilman (municipalidad), Mexico	72 C 10	Córdoba, Villanueva de, Spain, '87, 6,971	83 H 6
Cooks Springs, Ala.	42 D 3	Coosawattee R., Ga.	38 B 2	Coquilman (municipalidad), Mexico	72 C 10	Córdoba, Villanueva de, Spain, '87, 6,971	83 H 6
Cook Sta., Mo.	31 J 9	Coosawhatche, S. C.	37 G 6	Coquilman (municipalidad), Mexico	72 C 10	Córdoba, Villanueva de, Spain, '87, 6,971	83 H 6
Cook Sta., S. C.	37 C 3	Coosaw L., S. C.	37 G 7	Coquilman (municipalidad), Mexico	72 C 10	Córdoba, Villanueva de, Spain, '87, 6,971	83 H 6
Cookstown, Ga.	38 E 7	Coos Bay, Oreg.	52 A 3	Coquilman (municipalidad), Mexico	72 C 10	Córdoba, Villanueva de, Spain, '87, 6,971	83 H 6
Cookstown, Ireland, '91, 3,841.	79 H 2	Coos R., Oreg.	52 B 3	Coquilman (municipalidad), Mexico	72 C 10	Córdoba, Villanueva de, Spain, '87, 6,971	83 H 6
Cookstown, N. J., a200.	14 F 5	Coosamundra, Australia, a2,500	115 H 6	Coquilman (municipalidad), Mexico	72 C 10	Córdoba, Villanueva de, Spain, '87, 6,971	83 H 6
Cookstown, Ontario	60 F 3	Cootchill, Ireland, '91, 1,593.	79 G 3	Coquilman (municipalidad), Mexico	72 C 10	Córdoba, Villanueva de, Spain, '87, 6,971	83 H 6
Cook Strait, New Zealand	117 E 6	Cooter, Lake, Ireland	79 D 5	Coquilman (municipalidad), Mexico	72 C 10	Córdoba, Villanueva de, Spain, '87, 6,971	83 H 6
Cooksville, Ga., a150	38 A 5	Cootes Store, Va.	34 F 3	Coquilman (municipalidad), Mexico	72 C 10	Córdoba, Villanueva de, Spain, '87, 6,971	83 H 6
Cooksville, Ill., n250	20 H 4	Coots Pond (Barbados), West Indies	68½ D 11	Coquilman (municipalidad), Mexico	72 C 10	Córdoba, Villanueva de, Spain, '87, 6,971	83 H 6
Cooksville, Md.	33 J 3	Copacabana, Argentina, '90, a1,500	72 D 9	Coquilman (municipalidad), Mexico	72 C 10	Córdoba, Villanueva de, Spain, '87, 6,971	83 H 6
Cooksville, Miss., a100.	43 H 5	Copacabana, Brazil	71 J 3	Coquilman (municipalidad), Mexico	72 C 10	Córdoba, Villanueva de, Spain, '87, 6,971	83 H 6
Cooksville, Ontario	60 F 4	Copacabana Peninsula, Peru.	70 D 7	Coquilman (municipalidad), Mexico	72 C 10	Córdoba, Villanueva de, Spain, '87, 6,971	83 H 6
Cooksville, Wis., a100	24 H 9	Copake, N. Y., a300	12 F 7	Coquilman (municipalidad), Mexico	72 C 10	Córdoba, Villanueva de, Spain, '87, 6,971	83 H 6
Cooktown, Australia, cat.2,980.	115 I 3	Copake Iron Works, N. Y., a400	12 Q 7	Coquilman (municipalidad), Mexico	72 C 10	Córdoba, Villanueva de, Spain, '87, 6,971	83 H 6
Cook Valley, Wis., n125.	24 C 4	Copala (Ahuacalco), Mexico	65 C 2	Coquilman (municipalidad), Mexico	72 C 10	Córdoba, Villanueva de, Spain, '87, 6,971	83 H 6
Cookville, Kan.	32 G 4	Copala (Guerrero), Mexico	65 H 6	Coquilman (municipalidad), Mexico	72 C 10	Córdoba, Villanueva de, Spain, '87, 6,971	83 H 6
Cookville, Tex., a250	46 N 4	Copala (Sinaloa), Mexico	64 F 6	Coquilman (municipalidad), Mexico	72 C 10	Córdoba, Villanueva de, Spain, '87, 6,971	83 H 6
Coolhaugs, Pa., a100	15 M 4	Copalgrove, N. C.	36 J 4	Coquilman (municipalidad), Mexico	72 C 10	Córdoba, Villanueva de, Spain, '87, 6,971	83 H 6
Coole, France	82 J 3	Copallio, Mexico	65 G 5	Coquilman (municipalidad), Mexico	72 C 10	Córdoba, Villanueva de, Spain, '87, 6,971	83 H 6
Coole Lake, Ireland	79 D 5	Copalla, Wash.	51 A 2	Coquilman (municipalidad), Mexico	72 C 10	Córdoba, Villanueva de, Spain, '87, 6,971	83 H 6
Cooleyville, Minn.	25 D 6	Copan, Honduras	66 F 5	Coquilman (municipalidad), Mexico	72 C 10	Córdoba, Villanueva de, Spain, '87, 6,971	83 H 6
Cooleyton, Neb.	29 E 2	Copan (department), Honduras, '87, 36,744	66 F 5	Coquilman (municipalidad), Mexico	72 C 10	Córdoba, Villanueva de, Spain, '87, 6,971	83 H 6
Cooleyville, Mass.	8 E 3	Copano Bay, Tex.	46 K 9	Coquilman (municipalidad), Mexico	72 C 10	Córdoba, Villanueva de, Spain, '87, 6,971	83 H 6
Coolgardie, Australia, a3,000	115 C 6	Copasaw R., Missa. (see Coldwater R.)	43 D 1	Coquilman (municipalidad), Mexico	72 C 10	Córdoba, Villanueva de, Spain, '87, 6,971	83 H 6
Coolgarras, Australia	115 G 3	Cope, Cal.	53 N 3	Coquilman (municipalidad), Mexico	72 C 10	Córdoba, Villanueva de, Spain, '87, 6,971	83 H 6
Coolgreany, Ireland	79 J 6	Cope, S. C.	37 G 5	Coquilman (municipalidad), Mexico	72 C 10	Córdoba, Villanueva de, Spain, '87, 6,971	83 H 6
Coolidge, Kan., s.c.'95, 198.	32 A 3	Cope, Punta (point), Spain	83 L 7	Coquilman (municipalidad), Mexico	72 C 10	Córdoba, Villanueva de, Spain, '87, 6,971	83 H 6
Coolidge, Ky., a100	40 H 7	Copeport R., Mass.	9 D 6	Coquilman (municipalidad), Mexico	72 C 10	Córdoba, Villanueva de, Spain, '87, 6,971	83 H 6
Coolin, Idaho	50 C 1	Copeland, Ark.	44 G 3	Coquilman (municipalidad), Mexico	72 C 10	Córdoba, Villanueva de, Spain, '87, 6,971	83 H 6
Cooling, England	77 K 5	Copeland, N. C.	36 H 2	Coquilman (municipalidad), Mexico	72 C 10	Córdoba, Villanueva de, Spain, '87, 6,971	83 H 6
Coolidge, Neb. (see Coleridge)	29 G 1	Copeland, S. C.	37 H 3	Coquilman (municipalidad), Mexico	72 C 10	Córdoba, Villanueva de, Spain, '87, 6,971	83 H 6
Coolspring, Del., a200	33 O 4	Copeland, Va.	34 K 7	Coquilman (municipalidad), Mexico	72 C 10	Córdoba, Villanueva de, Spain, '87, 6,971	83 H 6
Coolspring, Ga., n150	38 E 6	Copeland Island, Ireland	79 K 2	Coquilman (municipalidad), Mexico	72 C 10	Córdoba, Villanueva de, Spain, '87, 6,971	83 H 6
Cool Spring, N. C.	36 H 3	Copely Center, O. (see Copley)	17 G 2	Coquilman (municipalidad), Mexico	72 C 10	Córdoba, Villanueva de, Spain, '87, 6,971	83 H 6
Cool Springs, S. C.	37 K 3	Copemish, Mich., a400	23 J 9	Coquilman (municipalidad), Mexico	72 C 10	Córdoba, Villanueva de, Spain, '87, 6,971	83 H 6
Coolville, O., 330	18 G 6	Copen, W. Va.	35 E 3	Coquilman (municipalidad), Mexico	72 C 10	Córdoba, Villanueva de, Spain, '87, 6,971	83 H 6
Cooma, Australia, n800	115 H 7	Copenhagen (capital), Denmark, '90, 312,859	88 M 5	Coquilman (municipalidad), Mexico	72 C 10	Córdoba, Villanueva de, Spain, '87, 6,971	83 H 6
Coomassie, Africa (see Kummassie)	111 F 9	Copenhagen, Denmark (local map of)	88 Q 4	Coquilman (municipalidad), Mexico	72 C 10	Córdoba, Villanueva de, Spain, '87, 6,971	83 H 6
Coomb End, England	77 C 4	Copenhagen, Denmark (on travel map)	74 K 1	Coquilman (municipalidad), Mexico	72 C 10	Córdoba, Villanueva de, Spain, '87, 6,971	83 H 6
Coomer, N. Y., n125	13 E 5	Copenhagen, N. Y., 777.	12 L 4	Coquilman (municipalidad), Mexico	72 C 10	Córdoba, Villanueva de, Spain, '87, 6,971	83 H 6
Coomer, Wis.	24 B 3	Cöpenick, Germany (see Köpenick)	85 H 18	Coquilman (municipalidad), Mexico	72 C 10	Córdoba, Villanueva de, Spain, '87, 6,971	83 H 6
Coomptah, British India (see Kumpta)	105 E 12	Coperas Cove, Tex., a200.	46 K 6	Coquilman (municipalidad), Mexico	72 C 10	Córdoba, Villanueva de, Spain, '87, 6,971	83 H 6
Coomtah, British India (see Kumpta)	105 E 12	Copertino, Italy	92 L 7	Coquilman (municipalidad), Mexico	72 C 10	Córdoba, Villanueva de, Spain, '87, 6,971	83 H 6
Coon, Ind. Ty.	48 L 1	Copetown, Ontario	60 E 4	Coquilman (municipalidad), Mexico	72 C 10	Córdoba, Villanueva de, Spain, '87, 6,971	83 H 6
Coon, Ky.	40 K 5	Copeville, Tex., n175	46 L 4	Coquilman (municipalidad), Mexico	72 C 10	Córdoba, Villanueva de, Spain, '87, 6,971	83 H 6
Coonsamble, Australia, n1,200.	115 H 6	Copford, England	77 L 3	Coquilman (municipalidad), Mexico	72 C 10	Córdoba, Villanueva de, Spain, '87, 6,971	83 H 6
Coon Bay, Miss.	43 D 1	Coplah (Co.), Miss., 30,233.	43 D 7	Coquilman (municipalidad), Mexico	72 C 10	Córdoba, Villanueva de, Spain, '87, 6,971	83 H 6
Coon Corners, Pa., n250.	16 B 3	Copispö, Chile, '91, a12,000.	72 C 9	Coquilman (municipalidad), Mexico	72 C 10	Córdoba, Villanueva de, Spain, '87, 6,971	83 H 6
Coon Cr., Idaho	50 E 5	Copipinö (river), Chile	72 C 9	Coquilman (municipalidad), Mexico	72 C 10	Córdoba, Villanueva de, Spain, '87, 6,971	83 H 6
Coon Cr., Ind. Ty.	48 L 1	Copispö Volcano, Argentina	72 D 9	Coquilman (municipalidad), Mexico	72 C 10	Córdoba, Villanueva de, Spain, '87, 6,971	83 H 6
Coon Cr., Okla.	48 K 1	Coplas (lake), Greece (see Topollia)	99 H 4	Coquilman (municipalidad), Mexico	72 C 10	Córdoba, Villanueva de, Spain, '87, 6,971	83 H 6
Coon Cr., Okla.	48 K 1	Coplay, Pa., 880	15 L 5	Coquilman (municipalidad), Mexico	72 C 10	Córdoba, Villanueva de, Spain, '87, 6,971	83 H 6
Coon Creek, Minn.	25 D 4	Cople, England	77 F 2	Coquilman (municipalidad), Mexico	72 C 10	Córdoba, Villanueva de, Spain, '87, 6,971	83 H 6
Cooney, N. Mex., a300.	55 G 5	Copley, Cal.	56 C 2	Coquilman (municipalidad), Mexico	72 C 10	Córdoba, Villanueva de, Spain, '87, 6,971	83 H 6
Coonhollow, Ky.	40 F 5	Copley, Minn.	25 B 2	Coquilman (municipalidad), Mexico	72 C 10	Córdoba, Villanueva de, Spain, '87, 6,971	83 H 6
Coon R., Ia.	28 E 4	Copley, O., 241	17 C 2	Coquilman (municipalidad), Mexico	72 C 10	Córdoba, Villanueva de, Spain, '87, 6,971	83 H 6
Coon Rapids, Ia., s.c.'95, 1,043	28 D 4	Copleyville, W. Va.	35 B 5	Coquilman (municipalidad), Mexico	72 C 10	Córdoba, Villanueva de, Spain, '87, 6,971	83 H 6
Cooseye, Va.	34 B 2	Coplin, Me.	6 B 5	Coquilman (municipalidad), Mexico	72 C 10	Córdoba, Villanueva de, Spain, '87, 6,971	83 H 6
Coon Sliding, Ia.	28 D 3	Copo, Argentina, '90, a500	72 E 9	Coquilman (municipalidad), Mexico	72 C 10	Córdoba, Villanueva de, Spain, '87, 6,971	83 H 6
Coona Mills, W. Va.	35 C 4	Coppario, Italy	93 L 5	Coquilman (municipalidad), Mexico	72 C 10	Córdoba, Villanueva de, Spain, '87, 6,971	83 H 6
Coonsville, Va.	34 D 6	Coppensme (river), Dutch Guiana	71 F 2	Coquilman (municipalidad), Mexico	72 C 10	Córdoba, Villanueva de, Spain, '87, 6,971	83 H 6
Coon Valley, Wis.	24 D 7	Coppenbrige, Germany	85 H 10	Coquilman (municipalidad), Mexico	72 C 10	Córdoba, Villanueva de, Spain, '87, 6,971	83 H 6
Cooper, Ala., n235	42 D 5	Copper Falls Mines, Mich., a100.	22 E 3	Coquilman (municipalidad), Mexico	72 C 10	Córdoba, Villanueva de, Spain, '87, 6,971	83 H 6
Cooper, Mount, Australia	115 F 6	Copperfield, Australia, '91, 85.	115 H 1	Coquilman (municipalidad), Mexico	72 C 10	Córdoba, Villanueva de, Spain, '87, 6,971	83 H 6
Cooper, Fla.	39 L 2	Copperfield, Vt.	7 E 7	Coquilman (municipalidad), Mexico	72 C 10	Córdoba, Villanueva de, Spain, '87, 6,971	83 H 6
Cooper, Ind., a100	19 D 6	Copper Harb., Mich.	22 F 3	Coquilman (municipalidad), Mexico	72 C 10	Córdoba, Villanueva de, Spain, '87, 6,971	83 H 6
Cooper, Ia., n100	28 E 4	Copperhill, Conn.	10 D 2	Coquilman (municipalidad), Mexico	72 C 10	Córdoba, Villanueva de, Spain, '87, 6,971	83 H 6
Cooper, Me., town, 264	6 H 5	Copper Hill, N. J., n100.	14 E 4	Coquilman (municipalidad), Mexico	72 C 10	Córdoba, Villanueva de, Spain, '87, 6,971	83 H 6

- Corkwell, Ind. 19 F 4
 Corlay, France 80 B 4
 Corleone, Italy, '81, 15,441 94 J 13
 Corleto Perticara, Italy, '81, 5,141 94 U 14
 Corlett, O. 18 J 8
 Corley, Ark. 44 E 4
 Corley, Ia. 28 C 4
 Corley, W. Va. 35 E 3
 Corleyville, Ia. 45 C 4
 Corliss, Quebec, a500 61 L 8
 Cormaglore, Italy (see Courmayeur) 93 B 3
 Corminjeur, Italy (see Courmayeur) 93 B 3
 Cormelles, France 82 A 2
 Cormery, France 82 B 6
 Cormock, Montt, Newfoundland 62 J 5
 Cormons, Austria 90 H 12
 Cormor (river), Italy 93 O 3
 Cormorant, Minn. 25 B 3
 Cormorant L., Minn. 25 B 3
 Cormorant Rock, R. I. 10 L 4
 Cormoret, Switzerland, '88, 546 91 D 3
 Corn, W. Va. 35 B 3
 Cornacchia, Punta (point), Italy 94 R 9
 Cornaux, Switzerland, '88, 428 91 C 3
 Corn Cr., S. Dak. 27 B 3
 Cornareck, Ky., a100 40 F 3
 Corne, Port a la, Canada 63 K 3
 Cornegliano, Italy 93 C 5
 Cornelia, Ala., a100 42 E 3
 Cornelia, Ga., 175 38 D 2
 Cornelia, Ia. 28 F 7
 Cornelia, Mo., a100 30 E 4
 Cornelia, N. C. 36 M 4
 Cornella, O. 18 F 6
 Cornellan, O., a125 17 J 2
 Cornebils Bay, New Guinea (German) 116 H 1
 Cornelius, Oreg., a200 52 B 1
 Cornell, Cal. 56 D 1
 Cornell, Ill., 437 20 H 3
 Cornell, Neb. 29 D 3
 Cornell, S. Dak. 27 F 2
 Cornelia Cr., N. Y. 11 R 14
 Corner Inlet, Australian 115 H 7
 Corner L., Wis. 24 E 3
 Cornersburg, O., a200 17 J 2
 Cornersville, Md. 33 L 5
 Cornersville, Miss., a200 43 F 1
 Cornersville, Tenn., a500 41 H 4
 Cornersville, Ark., a125 44 J 7
 Corseto Tarquinia, Italy, '81, 4,797 94 L 10
 Corsettsville, Ind. 19 B 7
 Corsettville, Ky. 40 K 6
 Corsetville, France 82 B 2
 Corshfield Pt., Conn. 10 F 4
 Corn Hill, New Brunswick 62 D 4
 Cornhill, Tex., a350 46 K 7
 Cornia (river), Italy 94 J 8
 Cornie, Ark. 44 G 8
 Corniglio, Italy 93 H 6
 Cornioinot, France, '91, 4,821 80 M 5
 Corning (c.h.), Ark., 584 44 L 2
 Corning, Cal., 210 56 C 3
 Corning, Ill. 21 B 8
 Corning (c.h.), In., s.c.'95, 1,769 28 D 6
 Corning, Kan., s.c.'95, 347 32 F 2
 Corning, Mo., 176 30 B 4
 Corning, N. Y., '90, 8,550; '97, a16,000 13 H 7
 Corning, O., 1,551 18 F 5
 Corning, Wis. 24 G 4
 Cornish, Ind. Ty. 48 G 6
 Cornish, Me., town, 1,118 6 B 8
 Cornish, N. H., town, 954 7 E 9
 Cornish Center, N. H. 7 E 9
 Cornish Flat, N. H. 7 F 9
 Cornishville, Ky., a200 4 G 5
 Corn Island, Great, Nicaragua 66 N 7
 Corn Island, Little, Nicaragua 66 N 7
 Cornland, Ill., a150 20 G 6
 Cornland, Mo. 31 D 8
 Cornland, Va., a175 34 L 7
 Cornlea, Neb. 29 G 2
 Cornio, Monte (Mt.), Italy 93 N 2
 Cornio di Campo (Mt.), Italy 91 N 5
 Cornol, Switzerland, '88, 1,083 91 D 2
 Cornsille, Va. 34 C 3
 Cornucopia, Oreg., a150 52 H 1
 Cornuda, Italy 93 L 3
 Cornudas Mts., N. Mex. 55 K 9
 Cornus, France 81 J 9
 Cornville, Ariz. 55 D 4
 Cornville, Me., town, 785 6 D 6
 Cornwall, North (land), Arctic Region 3 G 7
 Cornwall, Conn., village, 547; town, 1,283 10 B 2
 Cornwall, Cape, England 75 A 13
 Cornwall (county), England, '91, 322,571 75 B 13
 Cornwall, Idaho 50 B 3
 Cornwall (county), Jamaica, '91, 213,840 68 H 6
 Cornwall, Mo. 31 M 9
 Cornwall, N. Y., a1,000 11 O 9
 Cornwall, N. Y., town, 3,766 11 M 12
 Cornwall, N. C. 36 M 2
 Cornwall, Ontario, '91, 8,805 60 L 2
 Cornwall, Pa., a350 15 K 6
 Cornwall, Prince Edward Island 62 F 3
 Cornwall, Vt., town, 927 7 B 7
 Cornwall Bridge, Conn., a250 10 B 2
 Cornwall Center, Conn. 10 B 2
 Cornwall Hollow, Conn., a250 10 B 2
 Cornwallia, W. Va., a100 35 D 2
 Cornwallis Island, Canada 59 L 2
 Cornwallis Islands, Arctic Region 3 F 8
 Cornwall Landing, N. Y., a800 11 O 9
 Cornwall-on-Hudson, N. Y., 760 11 O 9
 Cornwall, S. C., a100 37 F 2
 Coro, Venezuela, a9,000 70 D 1
 Coro, Gulf of, Venezuela 70 C 1
 Corôa, Tope da (Mt.), Cape Verde Islands 109 B 1
 Corocoeba, Peru 70 C 4
 Corocoro, Bolivia, a4,000 70 D 7
 Corocoro, Brazil 70 D 3
 Corojo, Cuba 68 H 3
 Corolla, N. C. 36 S 2
 Coromandel, Brazil 71 H 7
 Coromandel Coast, British India 105 H 14
 Coromandel Range, New Zealand 117 F 3
 Corona, Ala., a450 42 B 3
 Corona, Cal., '98, a1,200 57 H 9
 Corona, N. Y., 2,362 11 P 10
 Corona, S. Dak. 27 H 1
 Coronaca, S. C., a300 37 D 3
 Coronada, Point, Philippine Islands 118 D 9
 Coronado, Cal., a1,000 57 I 10
 Coronado, Cal. (on local map) 57 E 9
 Coronado, Fla 39 P 4
 Coronado, Kan., a100 32 A 3
 Coronado (explorer's route), North America 4 J 10
 Coronado Beach, Cal. 57 E 9
 Coronados, Isla (Island), Mexico 64 D 4
 Coronation Gulf, Arctic Region 3 D 9
 Coronation Gulf, Canada 59 H 3
 Coronation I., Alaska 58 W 9
 Coronation Island, Australia 115 C 2
 Coronda, Argentina, '90, est. 2,255 72 E 10
 Corone, Greece (see Petalidi) 99 E 7
 Coronea, Greece 99 G 4
 Coroneles, Mexico 65 J 3
 Corongo, Peru, a3,000 70 B 5
 Coronil, El, Spain, '87, 6,020 53 G 7
 Corosal, Mexico 64 P 7
 Corowa, Australia, a2,000 115 H 7
 Corozo, Punta del (point), Porto Rico 68½ F 1
 Corozal (Bolivar), Colombia 70 B 2
 Corozal (Panama), Colombia 69 N 3
 Corozal, Porto Rico, parish, '87, 9,618 68½ E 2
 Corozal, Rio (river), Porto Rico 68½ E 2
 Corozal Point, Trinidad 68 K 7
 Corrach Bay, Scotland 78 C 7
 Corpes, Lac des (lake), Quebec 61 D 5
 Corpuuto, Honduras 66 L 4
 Corpus, Honduras 66 H 6
 Corpus Christi (c.h.), Tex., '90, 4,387; '97, a6,500 46 K 10
 Corpus Christi Bay, Tex. 46 K 10
 Corpus Christi Pass, Tex. 46 K 10
 Corque, Bolivia, a500 70 D 7
 Corquin, Honduras 66 G 5
 Corral, Port, Chile 72 C 11
 Corral, Idaho 50 D 6
 Corval de Almaguer, Spain 83 J 5
 Corrales, N. Mex., 569 55 J 3
 Corral Falso, Cuba 68 D 2
 Corral Harb., Cal. 57 F 9
 Corralitos, Cal., a125 57 D 6
 Corre, France 82 M 5
 Correctionville, Ia., s.c.'95, 904 28 B 3
 Correggio, Italy, '81, 2,938 93 J 5
 Corregidor Island, Philippine Islands 118 C 5
 Correll, Ky. 40 G 7
 Corroll, Minn. 25 A 4
 Corrente, Rio (river); branch of Rio Paranaí, Brazil 71 G 7
 Corrente, Rio (river); branch of Rio San Francisco, Brazil 71 J 6
 Corrente, Rio (river); branch of Rio São Lourenço, Brazil 71 F 7
 Correntes, Brazil 71 H 5
 Corrêze, France 81 G 7
 Corrêze (department), France, '96, 322,393 81 G 7
 Corrib, River, Ireland 79 C 5
 Corrib, Lough (lake), Ireland 79 C 5
 Corrie (moor), Scotland 78 L 5
 Corrie, Scotland 78 F 8
 Corrientes, Cape, Africa 113 M 3
 Corrientes, Argentina, '95, 16,060 72 F 11
 Corrientes, Cape, Argentina 72 F 11
 Corrientes (province), Argentina, '95, 239,570 72 F 9
 Corrientes (river), Argentina 72 F 9
 Corrientes, Cabo (cape), Colombia 70 B 2
 Corrientes, Enseñada de (bay), Cuba 68 A 3
 Corrientes, Cabo (cape), Cuba, 68 A 3
 Corrientes, Cabo (cape), Mexico 65 A 3
 Corrientes Bay, Cuba 65 A 3
 Corrievekin, Strait of, Scotland 78 E 7
 Corrievekin, Whirlpool of, Scotland 78 E 7
 Corrigan, Tex., 298 46 N 6
 Corriganville, Md. 33 C 1
 Corringham, England 77 K 4
 Corrofin, Ireland 79 C 6
 Corrona, Miss. 43 G 2
 Corrubedo, Cabo (cape), Spain 83 C 2
 Corry, Pa., '90, 5,677; '97, a7,500 16 C 3
 Corryton, Tenn. 41 O 2
 Corse, Cap (cape), France 81 M 10
 Corse (Island), France (see Corsica) 81 L 11
 Corsham, England 75 H 11
 Corsica (Island), France, '96, 290,168 81 L 11
 Corsica, Ga. 38 G 7
 Corsica, O., a450 17 E 3
 Corsienna, Pa., 338 16 D 4
 Corsienna, Mo., a100 31 E 11
 Corsicana (c.h.), Tex., '90, 6,285; '97, a8,000 46 L 5
 Corser, Switzerland, '88, 326 91 A 6
 Corso, Cabo (cape), Mexico 64 C 5
 Corson Inlet, N. J. 14 F 9
 Corstorphine (village), Scotland, '91, 1,199 78 K 8
 Corstorphine, Scotland 78 K 6
 Cortado, Cerro (Mt.), Bolivia 70 E 7
 Cortallod, Switzerland, '88, 946 91 C 4
 Cortazar, Mexico 65 E 3
 Cortazar (distrito), Mexico, '94, 15,443 65 F 3
 Corte, France, '91, 5,029 81 M 11
 Cortébert, Switzerland, '88, 767 91 D 3
 Cortezana, Spain, '87, 6,038 83 F 7
 Corte Madera, Cal. 56 H 2
 Corte Madera Cr., Cal. 56 H 2
 Cortemaggiore, Italy 93 H 5
 Cortemarck, Belgium, '90, 4,524 84 A 6
 Cortemilla, Italy, '81, 1,675 93 D 5
 Cortenuova, Italy 93 G 3
 Cortolona, Italy 93 F 4
 Cortea, Laguna de (lake), Cuba 68 B 2
 Cortea, Puerto, Honduras 66 H 4
 Cortes, Sea of, Mexico (see Gulf of California) 64 C 4
 Cortés, Hernando (explorer's route), North America 4 N 12
 Cortez (c.h.), Col., 332 53 A 8
 Cortez (department), Honduras (established '93) 66 H 4
 Cortez, Nev. 54 F 2
 Cortez, Pa., a300 16 D 4
 Cortio, Austria 90 E 10
 Cortio, Italy 94 O 9
 Cortland, Ill., 313 20 H 2
 Cortland, Ind., a200 19 D 7
 Cortland, Neb., 509 29 H 3
 Cortland (Co.), N. Y., 28,657 13 K 6
 Cortland (c.h.), N. Y., 8,590 13 K 6
 Cortland, O., 697 17 J 2
 Cortland, Tenn. 41 M 2
 Cortland, W. Va. 35 H 2
 Cortlandt, N. Y., town, '90, 15,139 11 N 12
 Cortlandt, S. Dak. 27 E 1
 Cortner, Tenn. 41 J 4
 Cortona, Italy, '81, 3,605 93 M 8
 Corumba, Brazil 70 F 7
 Corumba, Rio (river), Brazil, 71 H 7
 Corumbina, Rio (river), Brazil 70 E 6
 Cor-um-I, Philippine Islands 118 A 8
 Coruña, La, Spain, '87, 36,200 83 D 1
 Coruña, La (province), Spain, '87, 613,881 83 D 1
 Coruana, Ind., a300 19 F 2
 Coruana (c.h.), Mich., 1,382 23 N 12
 Coruana, Ontario 60 C 5
 Coruana, Spaid (see La Coruña) 83 D 1
 Corupira, Serra do (Mts.), Brazil 70 E 3
 Corvallis, Mont., a400 49 B 3
 Corvallis (c.h.), Oreg., 1,527 52 B 2
 Corvau, Scotland 78 F 6
 Corvara, Austria 90 D 10
 Corvo (Island), Portugal 83 B 7
 Corvol, France 82 G 6
 Corwen, Wales 76 F 7
 Corwica, Cape, Alaska 58 G 7
 Corwin, Kan. 32 D 4
 Corwin, Tex. 46 J 7
 Corwin Coal Mine, Alaska 58 G 2
 Corwith, Ia., s.c.'95, 567 28 F 2
 Cory, Ind., a250 19 B 6
 Corydon (c.h.), Ind., 880 19 D 8
 Corydon (c.h.), Ia., s.c.'95, 1,058 28 G 6
 Corydon, Ky., 777 40 A 5
 Corydon, Pa., a400 16 D 3
 Corydon, Pa., a400 19 D 8
 Corydon, Tex., a150 46 K 6
 Coryell (Co.), Tex., 16,873 46 K 6
 Corygaum, British India 105 E 10
 Coryville, Pa., a300 16 F 3
 Coryvreckin (strait), Scotland (see Corrievekin) 78 E 7
 Cos, Villin de, Mexico 64 H 6
 Cos (Island), Turkey In Asia (see Koss) 101 B 4
 Cosa, Juan de la, Voyage of, South America 69 L 2
 Cosahuatán, Mexico 65 J 4
 Cosala, Mexico 64 F 5
 Cosamalapan, Mexico 65 L 5
 Cosamalapan (canton), Mexico, '94, 26,521 65 L 5
 Cosby, Mo., a150 30 C 5
 Cosby, Tenn. 41 P 3
 Coselle (river), Italy 94 U 15
 Coscob, Conn., a300 10 A 5
 Cosel, Germany (see Kosel) 87 M 27
 Cosely (suburb of Wolverhampton), England, '91, 21,899 76 H 7
 Cosenza, Italy, '81, town, 12,590; commune, 16,686; '95, commune, est. 20,400 92 K 8
 Cosenza (province), Italy, '81, 451,185; '95, est. 469,839 94 U 15
 Cosgrove, England 77 D 2
 Coshocton (Co.), O., 26,703 17 G 4
 Coshocton (c.h.), O., 3,672 17 G 4
 Cosigüina, Volcano, Nicaragua 66 F 7
 Coslha, Austrlia 90 H 12

Cottle (Co.), Tex., 240	47 G 4	Counells Sta., N. C.	36 M 6	Cove, Oreg., 223	52 H 1	Cowley (Co.), Kau., s.c.'95, 28-	32 F 4
Cottleville, Mo., a225	30 L 7	Counewarre, Australia	115 A 2	Cove, Pa.	16 F 6	660	21 K 9
Cotton, England	77 M 1	Counter Current, Equatorial, Pacific Ocean	1 H 9	Cove (village), Scotland, '91, 482	78 M 5	Cowling, Ill.	77 J 2
Cotton, S. C.	44 F 8	Country Harbor (place), Nova Scotia	62 II 4	Cove, The, S. C.	37 E 6	Cowlington, Ind. Ty.	48 N 4
Cottonbelt, Ark., a400	48 L 1	Countryman, N. Y.	12 M 5	Cove City, Ga.	38 A 2	Cowlitz, Wash., 375	51 C 3
Cotton Cr., Ind. Ty.	42 C 4	Countsville, S. C.	37 F 3	Cove Constantin, Haiti	68 C 6	Cowlitz (Co.), Wash., 5,917	51 C 3
Cottondale, Ala., a150	39 F 1	Countsville, W. Va.	35 D 3	Cove Cr., Pa.	16 F 7	Cowlitz Pass, Wash.	51 D 3
Cottondale, Fla., a200	38 C 8	Countyline, Ala.	42 E 7	Cove Cr., Pa.	16 F 7	Cowlitz R., Wash.	51 C 3
Cottondale, Tex., a100	46 K 4	Countyline, Ia.	28 J 6	Covecreek, Va.	34 A 6	Cowman Cr., Wash.	51 C 3
Cottoning, Tex., a400	46 L 6	Countyline, Mich., a200	23 O 11	Covecreek, W. Va.	35 B 4	Cow Pasture, R., Va.	34 D 4
Cottonhill, Ala.	42 G 7	Countyline, N. Y.	13 E 5	Covecreek Sta., Ark.	44 G 6	Cowpen, England, '91, 12,982	76 J 2
Cottonhill, Ill., a150	21 F 6	Countyline, Tenn., a150	41 J 4	Covedale, Ky.	40 F 3	Cowpens, S. C., 349	37 E 1
Cottonhill, W. Va., a150	35 D 4	Countyline, Wis.	24 L 9	Coveforge, Pa., a100	16 J 3	Cowrun, O., a100	18 H 6
Cottonplant, Ark., 429	44 K 4	County Line Sta., N. Y.	13 F 5	Covegap, W. Va.	35 B 4	Cox, Ga., a150	38 E 7
Cotton Plant, Miss.	43 G 1	Coupar Angus (town), Scotland, '91, 2,106	78 K 6	Covelro, Cape, Africa	111 B 5	Cox, Md.	33 K 5
Cottonplant, Mo., a100	31 M 12	Couparie, Miss.	43 E 5	Cove Island, Ontario	60 D 2	Cox, S. C.	37 J 4
Cottonport, La., a500	45 E 5	Coupeville (c.h.), Wash., 513	51 C 1	Covello, Wash., a100	51 H 3	Cox, Tenn.	41 O 3
Cottonport, Tenn.	41 H 2	Coupland, Tex., a250	46 K 7	Covelo, Cal., a275	56 B 3	Coxburg, Miss.	43 D 5
Cotton Valley, La.	45 C 1	Coupon, Pa., a300	16 E 5	Cove Mt., Pa.	15 H 6	Coxburg, Tenn.	41 E 3
Cottonville, Ala.	42 E 2	Coural (river), Africa	111 D 8	Covena, Ga., a150	38 G 6	Coxen Hole, Honduras	66 J 3
Cottonville, Ia.	28 M 3	Courban, France	82 K 5	Coven Cr., N. Dak.	26 G 2	Coxim, Brazil	71 G 7
Cottonville, Mo.	31 L 10	Courbevoile, France, '91, 17,597	82 E 3	Covenry, England, '91, 52,720	75 K 9	Coxim, Rio (river), Brazil	71 G 7
Cottonville, N. C., a100	36 J 4	Courbevoile, France (on local map)	80 K 1	Coventry, Col.	53 A 6	Coxsacke, N. Y., 1,611	12 P 7
Cottonville, Ariz.	55 D 4	Courcelles, Belgium, '90, 12,654	84 D 8	Coventry, Conn., place, a500; town, 1,875	10 F 2	Coxsacke Sta., N. Y.	12 P 7
Cottonwood, Cal., 269	56 C 2	Courcelles, France	82 A 6	Coventry, N. Y., a300	12 L 7	Cox's Bazar, British India	104 N 9
Cottonwood, Cal.	57 H 8	Courcelles-sur-Blaise, France	82 K 4	Coventry, R. I., town, 5,068	10 J 3	Coxa Landing, W. Va.	35 B 4
Cottonwood, Idaho, a250	50 C 3	Cour-Cheverny, France	82 D 5	Coventry Sta., Vt.	7 F 3	Coxa Mills, Ind.	19 G 5
Cottonwood, Ill.	21 J 10	Courfvalre, Switzerland, '88, 678	91 E 3	Coventryville, N. Y., a150	12 L 7	Coxa Mills, W. Va.	35 E 2
Cottonwood, Ind. Ty.	48 N 4	Courgenay, Switzerland, '88, 1,126	91 D 2	Cove Pt., Md.	33 K 5	Cox Sta., Md.	33 J 5
Cottonwood, Ia.	45 C 5	Courgvaux, France	82 G 3	Coverdale, Middle, New Brunswick	62 E 3	Coxton, Pa.	15 L 4
Cottonwood, Minn., a.c.'95, 303	25 B 5	Courland (government), Russia, '97, 672,539	97 D 3	Covert, Kan.	32 D 2	Coxville, Ind., 601	19 B 5
Cottonwood, N. Dak., a475	26 F 2	Courmayeur, Italy	93 B 3	Covert, N. Y., a200	13 J 6	Coxville, Neb.	20 A 1
Cottonwood, Tex., a400	46 H 5	Courneuve, La, France	80 M 1	Covert, Pa.	15 J 3	Coxwold, England	76 K 4
Cottonwood Cañon, Utah	54 O 5	Couronne, Grand, France	82 C 2	Covernu Sta., W. Va.	35 G 2	Coy, Ala.	42 C 7
Cottonwood Cliffs, Ariz.	55 B 6	Couronne, Cap (cape), France	81 F 12	Coveville, Va., a175	34 F 5	Coy, Ark.	44 K 2
Cottonwood Cr., Cal.	57 E 6	Couronne de la Birche, France	80 L 1	Covey Hill, Quebec	61 G 8	Coy, Ga.	38 B 4
Cottonwood Cr., Col.	57 J 10	Courpère, France	81 J 7	Covilha, Portugal, '78, 10,809	83 E 4	Coy, Ky.	40 D 3
Cottonwood Cr., Mont.	49 E 1	Courredlin, Switzerland, '88, 694	91 E 2	Covin, Ala.	42 B 3	Coyamil, Mexico	65 B 4
Cottonwood Cr., Mont.	49 J 1	Courroux, Switzerland, '88, 800	91 E 2	Covina, Cal., a400	57 H 8	Coyar, Grand (Mt.), France	81 M 8
Cottonwood Cr., N. Dak.	26 F 3	Cours, France, '91, commune, 5,994; town, 3,728	80 K 6	Covington (Co.), Ala., 7,536	42 E 8	Coy Inlet, Argentina	72 D 14
Cottonwood Cr., Okla.	48 E 3	Coursan, France	81 B 12	Covington (c.h.), Ind., 1,891	19 B 4	Coyle, Rio (river), Argentina	72 D 14
Cottonwood Cr., Oreg.	52 F 2	Coursegoules, France	81 J 11	Covington (c.h.), Ind., 1,891	19 B 4	Coyne, S. Dak.	27 F 3
Cottonwood Cr., Oreg.	52 G 2	Course Landng, N. J.	14 C 7	Covington, Ky., '90, 37,371; '97, a45,500	40 G 2	Coyton, Scotland	78 G 9
Cottonwood Cr., S. Dak.	27 O 3	Courseulles, France	80 E 3	Covington (c.h.), La., 976	45 J 6	Coyumba, Australia	115 E 6
Cottonwood Cr., Wyo.	50 L 6	Courseulles, France (on travel map)	74 D 4	Covington, Mich.	22 D 4	Coyuna Springs, Va.	34 D 6
Cottonwood Falls (c.h.), Kau., s.c.'95, 730	32 F 3	Courson, France	82 G 5	Covington (Co.), Miss., 8,299	43 E 7	Coyul, Punta (point), Mexico	65 L 4
Cottonwood Pass, Col.	53 E 5	Court, Switzerland, '88, 650	91 D 3	Covington, Mo., a200	31 N 12	Coyote, Cal., a150	56 D 5
Cottonwood Peak, Cal.	57 K 5	Courtacon, France	82 G 3	Covington, Mo., a200	31 N 12	Coyote, Mex., a100	55 J 2
Cottonwood Point, Mo., a200	31 N 12	Courtalain, France	82 C 4	Covington, Neb., 364	29 H 6	Coyote, Oreg.	52 F 1
Cottonwood R., Kan.	32 F 3	Courteenhall, England	77 D 2	Covington, N. C., a300	13 F 6	Coyote Basin, Col.	53 B 2
Cottonwood R., Minn.	25 B 5	Courtelyary, Switzerland, '88, 1,032	91 D 3	Covington, N. Y.	36 K 4	Coyote Cr., Ariz.	55 F 4
Cottrell, Cal.	56 J 4	Courtebay, British Columbia	63 E 4	Covington, N. C.	16 P 6	Coyote Cr., Cal.	57 D 9
Cotul, Saute Domingo	68 E 6	Courteuay, Fla., a125	39 P 6	Covington, N. Y., 1,778	17 B 4	Coyote Hill Cr., Cal.	56 K 3
Cotul, Mass., s.c.'95, 464	8 N 6	Courtenay, France	82 F 4	Covington, Pa., 496	15 H 3	Coyote Mineral Springs, N. Mex.	55 J 3
Cotuit Barre, Mass.	8 N 6	Courteuay, N. Dak.	26 F 2	Covington, S. C.	37 J 2	Coyote Springs, Ariz.	55 D 6
Cotulla (c.h.), Tex., 672	46 H 9	Courtenot, France	82 J 4	Covington, S. C.	37 J 2	Coyote Valley, Cal.	57 J 9
Cotumata, Serra (Mts.), Brazil	71 J 5	Courterange, France	82 J 4	Covington (c.h.), Tenn., 1,067	41 B 3	Coyotepec, Mexico	65 J 5
Cotunduba Island, Brazil	71 K 3	Courthozon, France	81 E 10	Covington (c.h.), Tex.	46 K 5	Coyote, Utah, a100	54 L 4
Cotzal, Guatemala	66 A 4	Courtland, Ala., 579	42 C 1	Covington (c.h.), Va., 704	34 C 5	Coyuca (Mink; Guerrero), Mexico	65 F 5
Cotzocon, Mexico	65 L 6	Courtland, Cal., a125	56 D 4	Covulda, Pa., a200	16 D 5	Coyuca (Tabares; Guerrero), Mexico	65 G 6
Couhre, Pointe de la, France	81 D 7	Courtland, Ill. (see Cortland)	20 H 2	Covulda, Mexico	65 J 3	Coyville, Kan., a250	32 G 4
Couch, Mo.	31 K 11	Courtland, Kan., s.c.'95, 207	32 E 2	Cowl Lake, Australia	115 H 6	Cozad, Neb., 542	29 E 3
Couchelaere, Belgium, '90, 5,009	84 A 6	Courtland, Minn., s.c.'95, 174	25 C 5	Cowan, Lake, Australia	115 C 6	Cozadale, O., a200	18 B 6
Coucouron, France	81 J 8	Courtland, Miss., a475	43 E 2	Cowan, Ga.	38 D 4	Cozart, N. C.	36 M 2
Coucy-le-Château, France	82 G 2	Courtland (c.h.), Va., a300	34 J 7	Cowan, Ind., a200	19 F 4	Cozumel, Isla (island), Mexico	64 P 7
Coucy-les-Eppes, France	82 H 1	Courtmaesbury, Ireland	79 D 8	Cowan, Ky., a125	40 J 4	Cozzons, Cal., a175	56 B 4
Coudées, Grandes, Quebec	61 N 7	Courtmaesbury Bay, Ireland	79 D 8	Cowan, Pa., a125	15 J 5	Crabapple, Tex.	46 J 7
Coudersport (c.h.), Pa., 1,530	16 F 3	Courtney, Mount, Australia	115 G 4	Cowan, Tenn., 624	41 J 4	Crabbottom, Va., a125	34 D 3
Coudray-Saint Germer, Le, France	82 D 2	Courtney, Ind. Ty.	48 H 7	Cowanuesque, Pa., a300	15 H 3	Crab Cr., Wash.	51 F 3
Coudreux, France	82 B 5	Courtney, Pa., a500	16 B 6	Cowasa Depot, Va.	34 F 3	Crab Cr., Wash.	51 G 2
Coudun, France	82 F 2	Courtnay, Pa., a300	46 L 7	Cowashaunock Cr., Pa.	16 D 5	Crabtree Point (Dominica), West Indies	68 1/2 A 11
Coudele, Cape, Australia	115 F 7	Courtois, Mo.	31 K 9	Cowansville, Quebec, '91, 639	61 J 8	Crab Island, Porto Rico, '87, 5,975	68 1/2 K 3
Couesnon (river), France	80 D 4	Courtomer, France	82 A 3	Coward, S. C.	37 J 4	Crab L., Wash.	51 F 2
Couillet, Belgium, '90, 8,326	84 D 8	Court Orellies L., Wis.	24 D 3	Coward, Va.	34 D 4	Crab Orchard, Ill., a200	21 H 10
Couilly, France	82 F 3	Court Orellies R., Wis.	24 D 3	Coward, Gu.	38 D 6	Crab Orchard, Ky., 453	40 H 0
Couiza, France	81 H 10	Courtown Cars, Colombia	66 O 7	Coward, W.	34 L 4	Crab Orchard, Neb., 229	29 H 3
Cough Bay, Ireland	79 A 8	Courtown Harbor, Ireland	79 J 6	Cowarts, Ala., a250	42 G 8	Crab Orchard, Va.	34 B 2
Couhanges-la-Vinense, France	82 G 5	Coutrai, Belgium, '90, 30,383; '95, est.31,912	84 B 7	Cowarts, N. C.	36 C 4	Crab Orchard Mts., Tenn.	41 M 3
Coulaages-sur-Yonne, France	82 G 5	Courtral, Belgium (on travel map)	74 F 3	Cow Bay (place), Nova Scotia, a500	62 K 3	Crabtree, N. C.	36 D 3
Coulee City, Wash., a275	51 F 2	Courtray, Belgium (see Courtral)	84 B 7	Cowboy, Tex.	46 H 6	Crabtree, Pa.	16 D 6
Coulee Cr., N. Dak.	26 E 1	Courtright, Ontario	60 C 5	Cowboy L., Wash.	51 D 4	Crabtree Neck, Me.	6 H 7
Couley, Ia.	45 D 3	Courts, Mont.	49 E 4	Cowbridge, Wash., '91, 1,377	75 E 11	Craco, Italy	94 U 14
Coulbistre River (Dominica), West Indies	68 1/2 A 11	Court Saint Etienne, Belgium, '90, 3,532	84 E 7	Cowdewing, Lake, Australia	115 B 6	Cracow, Austria (see Krakau)	89 L 2
Coulihaut (Dominica), West Indies	68 1/2 A 11	Courtas Green, England	77 K 6	Cow Cr., Col.	53 C 6	Cradley, England	75 H 9
Coulmier-le-Sec, France	82 J 5	Couville, France	82 C 4	Cow Cr., Kan.	22 D 3	Craddock, Cape Colony, '91, 4,389	113 G 7
Coulmiers, France	82 D 5	Coushatta (c.h.), La., 619	45 C 2	Cow Cr., Mont.	49 G 2	Craddock (district), Cape Colony, '91, 15,049	113 G 7
Coulomb, Point, Australia	115 C 3	Cousinville, Mo.	31 N 10	Cow Cr., Oreg.	48 F 6	Craft, Wis., a100	24 O 5
Coulommiers, France, '91, 6,158	82 G 3	Coussey, France	82 M 4	Cow Cr., Oreg.	52 G 3	Crafton, Pa., a1,200	16 E 1
Coulonge, Fort, Quebec	61 B 7	Coutances, France, '91, 8,145	80 D 3	Cow Cr., Oreg.	52 H 3	Crafton, Tex., a300	46 K 4
Coulonges-sur-l'Autise, France	80 E 6	Coutancea, France (on travel map)	74 D 4	Cow Creek, Fla.	39 O 5	Craftonville, Cal.	57 H 8
Coulsdon, England	77 G 5	Coutchman, Tex., a100	46 L 6	Cow Creek L., Oreg.	52 H 3	Crafts, N. Y., a100	11 P 9
Coulson, Ia.	28 C 2	Coutlee, British Columbia	63 F 4	Cowden, England	77 H 6	Craftsbury, Vt., town, 1,271	7 E 4
Coulson, Va.	31 B 7	Coutolese, Cal.	56 D 3	Cowden, Ill., 702	21 H 7	Craftsville, Ky.	40 L 6
Coulter, Col.	53 F 2	Contreas, France, '91, 4,231	81 E 7	Cowdenbeath, Scotland, '91, 4,249	78 K 7	Craggie Hope, Tenn.	41 G 2
Coulterville, Cal., 525	56 E 5	Contours, France (on travel map)	74 E 6	Cowee Mts., N. C.	38 C 4	Craig, Ariz.	55 C 4
Coulterville, Ill., 598	21 F 9	Contre, Mo.	31 N 12	Cowen, W. Va.	35 E 4	Craig, Cal.	56 D 1
Coulterville, Tex.	46 M 9	Coutts, Canada	63 J 4	Cowenon Sta., Md.	33 D 2	Craig, Col., a300	53 D 2
Counaol, Brazil	71 G 3	Couvet, Switzerland, '88, 1,687	91 C 4	Cowes, East, England	75 K 12	Craig, Ill.	21 G 9
Council, Idaho, a100	50 C 5	Covina, Belgium, '90, 2,430	84 E 8	Cowes, West, England, '91, 7,768	75 K 12	Craig, Miss., a375	43 C 5
Council, Okla.	48 G 4	Cowleda, Spalo	83 K 3	Coweta (Co.), Ga., 22,354	38 B 5	Craig, Mo., 503	30 B 4
Council, Va.	34 C 2	Covalt, Pa., a200	16 F 7	Cowgill, Mo., a400	30 D 5	Craig, Mont.	49 E 2
Council Bluffs (c.h.), Ia., s.c.'95, 20,189	28 B 5	Cove, Md., a100	33 B 1	Cow Head L., Cal.	56 F 1	Craig, Neb., 290	29 H 2
Council Butte, Oreg.	52 D 4	Cove, Minn.	25 D 3	Cowlehan, British Columbia	63 E 4	Craig, N. C.	36 E 3
Council Cr., Neb.	29 F 2	Cove, N. C.	36 P 4	Cowlehan (district), British Columbia	63 E 4	Craig (Co.), Va., 3,835	34 C 6
Council Grove (c.h.), Kan., s.c.'95, 2,145	32 F 3	Cove, O.	18 E 6	Cowleche, Wash.	51 E 3	Craig City, Va.	54 C 5
Council Grove Mill, Rea., Okla.	48 G 3			Cowleche, Wash.	51 E 3	Craig Cr., Va.	34 C 6
Council Grove Sta., Okla.	48 G 4			Cowleke, Cr., Wash.	51 E 3	Craig, Oreg.	48 F 2
Councilhill, Ill., a150	20 E 1			Cowleke, Ala.	42 G 6	Craighead (Co.), Ark., 12,025	44 L 3
Council Hill, Ind. Ty.	48 L 3			Cow L., Wash.	51 G 2	Craig Island, Japan	108 L 6
Councilhill Sta., Ill.	20 E 1			Cowles, Neb., a275	29 F 3	Craigleith, Ontario	60 E 3
				Cowles Peak, Nev.	54 E 3	Craig Mill, Ark., a275	44 H 5
				Cowlesville, N. Y., a300	13 F 6	Craig Mts., Idaho	50 C 3
				Cowley, England	77 C 4	Craigpur, Scotland	78 E 7
						Craig Range, Australia	115 J 5

Crockett (Co.), Tenn., 15,146...	41 C 3	Crooked River, Canada	63 K 3	Crotonlake (place), N. Y.	11 N 12	Crumlin (Antrim), Ireland	79 J 2	
Crockett (Co.), Tex., 194...	47 F 7	Crookhaven, Ireland, '91, 588...	79 E 9	Croton Lake, N. Y.	11 N 12	Crumlin (Dublin), Ireland	79 G 9	
Crockett (c.h.), Tex., 1,445...	46 G 6	Crooks Cr., Oreg.	52 E 4	Croton Landing, N. Y.	11 N 13	Crump, Ala.	42 B 4	
Crockett Depot, Va., a125...	34 A 7	Crookton (c.h.), Minn., a.c.'95,	25 A 2	Croton-on-Hudson, N. Y., a800...	11 N 13	Crumps Bottom, W. Va.	35 E 6	
Crockett Mills, Tenn., a100...	41 C 3	3,970	25 A 2	Crotan R., N. Y.	11 N 12	Crumpton, Md., 317	33 M 3	
Crockettsville, Ky., a275	40 K 6	Crookston, Neb.	29 D 7	Crotty, Kan.	32 G 3	Crumpton Point (Dominica),	West Indies	68½ B 11
Crockettsville, S. C.	37 F 6	Crooksville, O., a750	18 F 5	Crouch, England	77 J 5	Crumpton Sta., Ind.	19 D 1	
Crookness, Scotland	78 K 2	Crookton, Ariz.	55 C 3	Crouch End, England	75 N 13	Crumstown, Ind., a125	19 D 1	
Crocodile Island, Australia	115 E 2	Croon, Ireland, '91, 559...	79 D 6	Croughton, England	77 C 3	Crundale, England	77 M 6	
Crocodile River, -Africa (see	113 L 2	Crop L., Wls.	24 D 2	Crouse, Neb.	29 H 2	Cruseilles, France	81 L 7	
Limpopo)	113 L 2	Cropper, Ky., a600	40 F 4	Crouse, N. C., a100	36 G 4	Crusheen, Ireland	79 D 6	
Crocodile River, South African	113 K 3	Cropredy, England	77 B 2	Crouy, France	82 G 2	Crutfield, Ky.	40 C 3	
Republic	113 K 3	Cropserville, N. Y. (see Crop-	12 P 6	Crozelle, France	82 B 6	Crutchfield, N. C.	36 H 2	
Crocq, France	81 H 7	seyville)	20 H 4	Crow, Kan.	32 C 2	Crux, Cayo (Island), Porto	Rico	68½ J 2
Croesus, Ky.	40 F 7	Cropsey, Ill., a150	12 P 6	Crow, Oreg.	52 B 2	Crux, Mount de la, Santo Do-	mingo	68 F 6
Croesus Bay (Anguilla Island),	40 F 7	Cropseyville, N. Y., a200...	12 P 6	Crow, W. Va.	35 D 5	Crux Easton, England	77 B 5	
West Indies	68½ F 5	Crosby, Ala.	42 E 3	Crow Agency, Mont., a100...	49 J 4	Cruyschautein, Belgium, '90, 5-	589	84 C 7
Crodo, Italy, '81, 206	93 D 2	Crosby, Great, England, par-	42 G 8	Crowan, England	75 P 13	Cruyschautein, Belgium, '90, 5-	589	84 C 7
Croetan Sound, N. C. (see Cron-	36 S 3	tan Sound)	76 F 6	Crowborough, England	75 M 11	Cruz, Nova, Brazil	71 K 5	
Croft (Lancaster), England	76 P 3	Crosby, Little, England	76 M 2	Crow Cr., Col.	53 K 1	Cruz, La, Cuba	68 F 2	
Croft (York), England	76 J 4	Crosby, Isle of Man	76 C 4	Crow Cr., Mont.	49 L 4	Cruz, Cabo (cape), Cuba	68 H 5	
Croft, N. C.	36 H 4	Crosby, Mich., a100	23 K 12	Crow Cr., S. Dak.	27 E 3	Cruz, Cayo (Island), Cuba	68 H 2	
Crofte, N. Dak.	26 D 2	Crosby, N. Y.	13 H 6	Crow Creek, S. Dak., a100...	27 E 2	Cruz, La, Mexico	64 F 4	
Crothead, Scotland	78 J 8	Crosby, Pa.	16 F 3	Crow Creek Ind. Res., S. Dak.	27 E 2	Cruz, Cerro de la (Mt.), Mexico	65 B 5	
Crofton, Ky., 428	40 B 6	Crosby, Tex.	46 N 8	Crowell, England	77 D 4	Cruz, Pico de la (Mt.), Spain...	83 M 8	
Crofton, Mich., a150	23 L 8	Crosby (Co.), Tex., 346	47 F 4	Crowell, Neb., a100	29 H 2	Cruz Alta, Brazil	72 G 9	
Crofton, Neb.	29 G 1	Croa Cap, Mich.	22 B 6	Crowell (c.h.), Tex., a100...	47 H 4	Cruz del Eje, Argentina	72 D 10	
Crofts, S. C.	37 E 4	Crosler, N. Dak.	26 F 2	Crowells, N. C., a125...	36 O 2	Cruz del Padre, Cayo (Island),	Cuba	68 E 1
Croghan, Ireland	79 E 4	Crosmont, England	75 G 10	Crow Harbor (place), Nova Sco-	62 H 4	Cruze, France	82 J 5	
Croghan, N. Y., a450	12 M 4	Crosno, Mo.	31 O 11	Crow Head, Ireland	79 A 8	Crystal, Col.	53 D 4	
Croglin, England	76 G 3	Crossa, Cape, Africa	113 A 1	Crow Heart Butte, Wyo.	50 K 6	Crystal, Sierras del (Mts.), Cuba	68 K 4	
Croisat, France	80 H 2	Cross (river), Africa	112 J 9	Crowhurst, England	77 G 6	Crystal, Ia., a100	28 H 3	
Croisic, Le, France	80 C 5	Cross (Co.), Ark., 7,693	44 L 4	Crow Island, Mich.	23 O 11	Crystal, Mo., 297	6 G 4	
Croisilles, France	80 H 2	Cross, La.	45 F 4	Crowlake, S. Dak.	27 F 3	Crystal, Mich., a200	23 M 11	
Croisilles, Cape, New Guinea	116 H 2	Crossa, S. C.	37 H 5	Crowland, England	76 M 7	Crystal, N. H.	7 J 4	
(German)	116 H 2	Crossakeel, Ireland	79 G 4	Crowle, England, '91, 3,179	44 L 2	Crystal, N. Dak., a325...	26 G 1	
Croix, La, France	82 M 3	Cross Anchor, S. C., a300...	37 E 2	Crowley, Ark.	45 E 6	Crystal, Oreg.	48 J 2	
Croix des Bouquets, La, Haiti,	68 C 6	Cross Bay, Spitzbergen	3 N 9	Crowley, Oreg.	46 K 5	Crystal, Teon.	52 C 4	
est. 20,000	60 E 3	Cross Bayon, Fla.	39 G 7	Crowley, Tex.	46 K 5	Crystal Bay, Nev.	41 C 2	
Croker Island, Australia	115 E 2	Crossobast (village), Scotland,	78 D 3	Crowleys Je. Sta., Me.	6 C 7	Crystal Beach, Ontario	13 A 6	
Croker Island, Low Archipelago	117 M 3	'91, 349	78 D 3	Crowleys Je. Sta., Me.	6 C 7	Crystal City, Mo., 1,104	31 M 8	
(see Haraki)	117 M 3	Crosscanobny, England	76 E 3	Crowly, Oreg.	45 E 6	Crystaldale, N. Y., a200...	12 M 4	
Cromman, Fla.	39 E 2	Crossa Creek (place), New Bruns-	62 C 3	Crowley, Oreg.	46 K 5	Crystal Falls (c.h.), Mich.,	al.350	22 E 5
Cromarty, N. C.	36 L 5	wick	16 B 6	Crowley, Oreg.	46 K 5	Crystal Falls, Tex., a200...	46 J 5	
Cromarty (village), Scotland,	78 H 4	Crossa Cut, Tex.	46 H 6	Crowley, Oreg.	46 K 5	Crystall, Va.	34 E 7	
'91, 1,338	78 H 4	Crossdoney, Ireland	79 F 4	Crowley, Oreg.	46 K 5	Crystal L., Conn.	10 F 2	
Cromarty and Ross (county),	78 C 4	Crossens, England	76 M 1	Crowley, Oreg.	46 K 5	Crystal L., Mich.	23 M 11	
Scotland	78 C 4	Crossfarnog Point, Ireland	79 H 7	Crowley, Oreg.	46 K 5	Crystal Lake, Conn., a500	10 F 2	
Cromarty Firth (sound), Scot-	78 H 4	Crossfork, Pa., a1,000	16 G 4	Crowley, Oreg.	46 K 5	Crystallake, Ill., 781	20 J 1	
land	78 H 4	Crossgar, Ireland, '91, 583	79 K 3	Crowley, Oreg.	46 K 5	Crystallake (place), Ia.	28 F 1	
Cromberg, Cal.	56 E 3	Crossgates (village), Scotland,	78 K 7	Crowley, Oreg.	46 K 5	Crystallake, Mich., a200	22 D 5	
Cromdale, Scotland	78 K 5	'91, 1,165	78 K 7	Crowley, Oreg.	46 K 5	Crystal Lake Sta., Ill.	20 J 1	
Cromer, England	76 P 3	Crosshaven, Ireland, '91, 532...	79 E 8	Crowley, Oreg.	46 K 5	Crystal Mt., Ark.	44 G 5	
Cromer, S. C.	37 E 3	Cross Hill, Ascension	109 C 7	Crowley, Oreg.	46 K 5	Crystal Palace and Park, Lon-	don, England	75 N 15
Cromers, Ga.	38 E 3	Crosshill (village), Scotland,	78 G 9	Crowley, Oreg.	46 K 5	Crystal Pond, Conn.	10 G 2	
Cromers, O.	17 D 2	'91, 716	78 G 9	Crowley, Oreg.	46 K 5	Crystal River (place), Fla.	39 L 5	
Cromford, England	76 K 6	Crosshill, S. C., 216	37 E 3	Crowley, Oreg.	46 K 5	Crystallun, N. Y., a150...	11 O 9	
Crompton, R. I., a1,000	10 J 3	Cross I., Me.	6 J 6	Crowley, Oreg.	46 K 5	Crystalspring, N. Y., a150...	13 H 7	
Crompton, Conn., town, 1,987,	10 E 3	Cross I., Mass.	9 F 2	Crowley, Oreg.	46 K 5	Crystal Springs, Ark.	44 F 6	
Crompton, Ind., a425	19 E 2	Crossing, Ga.	38 E 2	Crowley, Oreg.	46 K 5	Crystal Springs, Kan.	32 D 4	
Crompton, Ia., a.c.'95, 205	28 D 5	Crossingville, Pa., a100	16 B 3	Crowley, Oreg.	46 K 5	Crystal Springs, Miss., 997...	43 D 7	
Crompton, Ky., 185	40 C 6	Cross Jc., Va.	34 G 2	Crowley, Oreg.	46 K 5	Crystal Springs, N. Dak.	26 E 3	
Crompton, Md.	33 F 7	Cross Keys, Jamaica	68 H 7	Crowley, Oreg.	46 K 5	Crystal Springs L., Cal.	56 J 4	
Crompton, Minn., a150	25 E 3	Crosskeys, N. J., a300...	14 D 7	Crowley, Oreg.	46 K 5	Crystal Sta., Kan.	32 D 4	
Crompton, New Zealand, '91,	117 C 8	Crosskeys, Oreg.	52 E 2	Crowley, Oreg.	46 K 5	Crystal Sta., Mo.	31 M 8	
474	117 C 8	Crosskeys, S. C., a125	37 E 2	Crowley, Oreg.	46 K 5	Crystalvalley, Mich., a200	23 J 10	
Crompton, N. Dak.	26 D 2	Crosskeys, Va.	34 F 4	Crowley, Oreg.	46 K 5	Csaba, Hungary (see Békés-	Csaba)	89 M 5
Crompton Center, Ia.	28 C 1	Cross L., La.	45 E 1	Crowley, Oreg.	46 K 5	Csáca, Hungary	89 K 2	
Crompton Mout., Africa	112 O 15	Cross L., Minn.	25 C 3	Crowley, Oreg.	46 K 5	Csáca, Hungary (on travel	map)	74 O 4
Cronach, Germany (see Kron-	86 M 13	Cross L., Miss.	43 B 7	Crowley, Oreg.	46 K 5	Csákathura, Hungary	89 H 5	
ach)	86 M 13	Cross L., N. Y.	13 J 5	Crowley, Oreg.	46 K 5	Csankthun, Hungary (on travel	map)	74 M 5
Cronanville, Tenn.	41 B 2	Cross Lake, Canada	63 J 3	Crowley, Oreg.	46 K 5	Csankthun, Hungary (on travel	map)	74 M 5
Cronberry (village), Scotland,	78 H 9	Crosslake (place), Minn.	25 C 3	Crowley, Oreg.	46 K 5	Csankthun, Hungary (on travel	map)	74 M 5
'91, 632	78 H 9	Crossland, Ky., a200	40 D 3	Crowley, Oreg.	46 K 5	Csankthun, Hungary (on travel	map)	74 M 5
Crondale, England	77 D 6	Cross Ledge, Del.	33 O 3	Crowley, Oreg.	46 K 5	Csankthun, Hungary (on travel	map)	74 M 5
Cronenberg, Germany (see	86 K 6	Crossmaglen, Ireland, '91, 754...	79 H 3	Crowley, Oreg.	46 K 5	Csankthun, Hungary (on travel	map)	74 M 5
Kronenberg)	86 K 6	Crossmolina, Ireland, '91, 622...	79 C 3	Crowley, Oreg.	46 K 5	Csankthun, Hungary (on travel	map)	74 M 5
Cronly, N. C., 122	36 N 6	Cross Mt., Ariz.	55 B 3	Crowley, Oreg.	46 K 5	Csankthun, Hungary (on travel	map)	74 M 5
Cronstadt, Hungary (see Kron-	89 R 6	Crossnore, N. C.	36 F 2	Crowley, Oreg.	46 K 5	Csankthun, Hungary (on travel	map)	74 M 5
stadt)	89 R 6	Cross Plains, Ala.	42 F 3	Crowley, Oreg.	46 K 5	Csankthun, Hungary (on travel	map)	74 M 5
Cronstadt, Russia (see Kron-	97 G 2	Cross Plains, Ind., a150	19 F 7	Crowley, Oreg.	46 K 5	Csankthun, Hungary (on travel	map)	74 M 5
stadt)	97 G 2	Cross Plains, Tenn., a325...	41 H 1	Crowley, Oreg.	46 K 5	Csankthun, Hungary (on travel	map)	74 M 5
Croo (tribe), Liberia (see Kru)	111 D 9	Cross Plains, Tex., a100	46 H 5	Crowley, Oreg.	46 K 5	Csankthun, Hungary (on travel	map)	74 M 5
Croob, Shere (Mt.), Ireland...	79 K 3	Cross Plains, Wls., a500	24 G 8	Crowley, Oreg.	46 K 5	Csankthun, Hungary (on travel	map)	74 M 5
Crook, Col.	53 N 1	Cross Point, Quebec	61 F 3	Crowley, Oreg.	46 K 5	Csankthun, Hungary (on travel	map)	74 M 5
Crook, Oreg.	52 E 3	Crossport, Idaho	50 C 1	Crowley, Oreg.	46 K 5	Csankthun, Hungary (on travel	map)	74 M 5
Crook (Co.), Oreg., 3,244	52 E 2	Cross R., Minn.	25 E 1	Crowley, Oreg.	46 K 5	Csankthun, Hungary (on travel	map)	74 M 5
Crook, W. Va.	35 C 5	Cross River, Africa	111 J 9	Crowley, Oreg.	46 K 5	Csankthun, Hungary (on travel	map)	74 M 5
Crook (Co.), Wyo., 2,338	50 O 5	Crossriver, N. Y., a250	11 P 9	Crowley, Oreg.	46 K 5	Csankthun, Hungary (on travel	map)	74 M 5
Crooked Bay, Ark.	44 K 8	Crossroads, Ireland	79 E 1	Crowley, Oreg.	46 K 5	Csankthun, Hungary (on travel	map)	74 M 5
Crooked Cr., Ark.	44 G 2	Crossroads, Miss., a150	43 G 9	Crowley, Oreg.	46 K 5	Csankthun, Hungary (on travel	map)	74 M 5
Crooked Cr., Ill.	20 D 5	Crossroads, Pa., a400	15 J 7	Crowley, Oreg.	46 K 5	Csankthun, Hungary (on travel	map)	74 M 5
Crooked Cr., Kan.	32 B 4	Crossroads, Va.	34 F 7	Crowley, Oreg.	46 K 5	Csankthun, Hungary (on travel	map)	74 M 5
Crooked Cr., Minn.	25 E 3	Crossroads Church, N. C., a100	36 H 2	Crowley, Oreg.	46 K 5	Csankthun, Hungary (on travel	map)	74 M 5
Crooked Cr., Mont.	49 H 2	Cross Road Sta., O.	18 E 7	Crowley, Oreg.	46 K 5	Csankthun, Hungary (on travel	map)	74 M 5
Crooked Cr., O.	17 A 2	Cross Sound, Alaska	58 V 8	Crowley, Oreg.	46 K 5	Csankthun, Hungary (on travel	map)	74 M 5
Crooked Cr., Okla.	48 G 1	Cross Timbers, Mo., a250	31 F 8	Crowley, Oreg.	46 K 5	Csankthun, Hungary (on travel	map)	74 M 5
Crooked Cr., Oreg.	82 G 4	Crosstown, Mo.	31 N 9	Crowley, Oreg.	46 K 5	Csankthun, Hungary (on travel	map)	74 M 5
Crooked Cr., Pa.	16 D 5	Crosstown, O.	18 C 6	Crowley, Oreg.	46 K 5	Csankthun, Hungary (on travel	map)	74 M 5
Crooked Cr., S. C.	37 J 2	Crosstrails, Ala.	42 E 8	Crowley, Oreg.	46 K 5	Csankthun, Hungary (on travel	map)	74 M 5
Crookedcreek, Ind., a100	19 F 1	Cross Village, Mich.	23 L 6	Crowley, Oreg.	46 K 5	Csankthun, Hungary (on travel	map)	74 M 5
Crookedcreek, Pa., a200	15 H 3	Crossville, Ala., a225	42 E 2	Crowley, Oreg.	46 K 5	Csankthun, Hungary (on travel	map)	74 M 5
Crooked I., Fla.	39 E 3	Crossville, Ill., a300	21 J 9	Crowley, Oreg.	46 K 5	Csankthun, Hungary (on travel	map)	74 M 5
Crooked I., Mich.	23 P 7	Crossville (c.h.), Tenn., 266	41 L 3	Crowley, Oreg.	46 K 5	Csankthun, Hungary (on travel	map)	74 M 5
Crooked Island, Bahama Islands	67 H 3	Crosswell, S. C.	37 D 2	Crowley, Oreg.	46 K 5	Csankthun, Hungary (on travel	map)	74 M 5
Crooked Island Passage, Ba-	67 H 3	Crosswicks, N. J., a750...	14 F 5	Crowley, Oreg.	46 K 5	Csankthun, Hungary (on travel	map)	74 M 5
hama Islands	67 H 3	Crosswicks Cr., N. J.	14 F 5	Crowley, Oreg.	46 K 5	Csankthun, Hungary (on travel	map)	74 M 5
Crooked L., Ind.	19 F 1	Croston, England	76 N 2	Crowley, Oreg.	46 K 5	Csankthun, Hungary (on travel	map)	74 M 5
Crooked L., Ia.	28 A 3	Croston, Oreg.	52 B 2	Crowley, Oreg.	46 K 5	Csankthun, Hungary (on travel	map)	74 M 5
Crooked L., Mich.	22 M 7	Croswell, Mich., 504	23 Q 11	Crowley, Oreg.	46 K 5	Csankthun, Hungary (on travel	map)	74 M 5
Crooked L., Minn.	25 F 1	Crothers, Pa., a300	16 B 6	Crowley, Oreg.	46 K 5	Csankthun, Hungary (on travel	map)	74 M 5
Crooked L., N. Dak.	26 D 2	Crotheraville, Ind., 539	19 E 7	Crowley, Oreg.	46 K 5	Csankthun, Hungary (on travel	map)	74 M 5
Crooked L., Wls.	24 G 2	Croton, Is., a100	28 K 6	Crowley, Oreg.	46 K 5	Csankthun, Hungary (on travel	map)	74 M 5
Crooked Lake, Canada	63 K 5	Croton, Mich., a150	23 K 11	Crowley, Oreg.	46 K 5	Csankthun, Hungary (on travel	map)	74 M 5
Crooked Lake, Mich., a125...	23 L 10	Croton, N. J., a125	14 E 3	Crowley, Oreg.	46 K 5	Csankthun, Hungary (on travel	map)	74 M 5
Crooked Lake, Newfoundland	62 J 5	Croton, O., a575	17 E 4	Crowley, Oreg.	46 K 5	Csankthun, Hungary (on travel	map)	74 M 5
Crooked R., Ga.	38 H 10	Croton, Wyo.	50 O 5	Crowley, Oreg.	46 K 5	Csankthun, Hungary (on travel	map)	74 M 5
Crooked R., Idaho	50 D 4	Croton Falls, N. Y., a300...	11 P 9	Crowley, Oreg.	46 K 5	Csankthun, Hungary (on travel	map)	74 M 5
Crooked R., Oreg.	52 D 2			Crowley, Oreg.	46 K 5	Csankthun, Hungary (on travel	map)	74 M 5

Cuasintia, Mexico.....	65 J 3	Cuetzala, Mexico.....	65 G 6	Cumae, Ancient (ruins of)....	94 R 9	Cumro, Neb.....	29 E 2
Cuacac, Mexico.....	65 H 6	Cuevas de Vera, Spain, '87,	83 K 7	Cumaka, British Guiana.....	70 F 3	Cunuripa, Mexico.....	64 D 5
Cuadro Chonogac, Mexico.....	64 H 4	20,027.....	46 J 11	Cumana, Venezuela, '91, 12,057	70 E 1	Cunucunuma (river), Venezuela.	70 D 3
Cuantepepe, Mexico.....	70 E 7	Cuevitas, Tex.....	46 J 11	Cumanauca, Venezuela.....	70 E 1	Cuñada, Cuba.....	68 C 3
Cuautlan (distrito), Mexico,	65 H 7	Cuevo, Cuba.....	68 K 4	Cumaula (district), Hungary		Cunil Bay, Mauritius.....	109 M 7
'94, 31,081.....	65 G 4	Cufre, Arroyo (rivulet), Uru-		(see Kumanla).....	89 L 5	Cuñano, Mexico.....	64 D 6
Cuautlan (Jalisco), Mexico.....	65 B 4	guay.....	72 G 12	Cumback, Ind.....	19 B 7	Cunard, Mich.....	22 F 6
Cuautlan (Mexico), Mexico,	65 G 4	Cugigono, Italy, '81, 4,793.....	93 E 4	Cumbal Volcano, Colombia.....	70 B 3	Cunaxa, Turkey in Asia.....	101 K 6
a2,000.....	65 G 4	Cuglieri, Italy.....	92 B 7	Cumbane, Africa.....	113 M 2	Cunbar, Australia.....	115 H 6
Cuautlan, Rio (river), Mexico,	65 C 6	Cujabá, Brazil (see Cuyabá).....	71 F 7	Cumber, Mich.....	23 Q 3	Cuncumen, Chile.....	72 H 15
Cuautlan, Mexico.....	65 C 6	Cujabá, River, Brazil (see Cuy-		Cumberland, Australia.....	115 G 10	Cundiff, Tex.....	46 K 4
Cuautlan Morelos, Mexico, '94,		abá).....	71 F 6	Cumberland (county), England,		Cundinamarca (department),	
5,113.....	65 H 5	Culentlan, Mexico.....	65 K 6	'91, 266,550.....	70 G 3	Colombia, est. 595,000.....	70 C 3
Cuautzingo, Mexico.....	65 D 8	Culentlan (distrito), Mexico, '94,	65 K 6	Cumberland, Ga.....	38 J 10	Cundwenn, Mexico.....	64 M 8
Cuyo, Porto Rico.....	68 1/2 C 3	19,767.....	65 K 6	Cumberland (Co.), Ill., 15,443.....	21 J 7	Cundwah, British India (see	
Cuba, Ala., 265.....	42 A 6	Cuidad Victoria Mexico, '95,		Cumberland, Ind., a300.....	19 E 5	Khadwah).....	105 F 9
Cuba, Cuba (see Santiago de		14,575.....	64 K 6	Cumberland, Ind. Ty.....	48 J 6	Cunee, Guatemala.....	96 E 4
Cuba).....	68 K 5	Cullapa, Mexico.....	95 K 6	Cumberland, Ind., a.c.'95, 516.....	28 D 5	Cunco, Italy, '81, town, 12,413;	
Cuba, Ga.....	38 C 3	Cullagh (Mt.), Ireland.....	79 F 3	Cumberland (Co.), Ky., 8,452.....	40 F 7	commune, 24,853; '95, com-	
Cuba, Ill., 1,114.....	20 E 4	Cullo, Guatemala.....	66 C 4	Cumberland (Co.), Me., 90,949.....	6 B 8	mune, est.29,800.....	93 C 0
Cuba, Ind., a150.....	19 C 6	Cullu Hills, Scotland.....	78 D 5	Cumberland, Me., town, 1,487.....	6 C 8	Cuqueo (province), Italy, '81,	
Cuba, Kan., s.c.'95, 424.....	32 E 2	Culla, Pena de (Mt.), Spain.....	83 E 2	Cumberland (c.b.), Md., '90,		635,400; '95, est.690,223.....	93 C 6
Cuba, Ky.....	40 C 3	Culrumpo, Mexico.....	64 D 4	12,729; '97, a16,000.....	33 C 2	Cunco, Italy (on travel map).....	74 H 6
Cuba, Miss.....	43 G 1	Culseaux, France.....	80 L 6	Cumberland, Miss, a200.....	43 F 3	Cunnamulla, Australia, a658.....	115 G 5
Cuba, Mo., 497.....	31 K 8	Culta, Brazil.....	71 K 4	Cumberland (Co.), Va., 9,482.....	41 L 3	Cunahubau, Ala., a100.....	42 A 7
Cuba, Neb.....	29 E 1	Cut Anad (river), Brazil.....	70 E 3	Cumberland, Cape, New Heb-		rida Islands.....	117 J 8
Cuba, N. Mex., a100.....	55 J 3	Cutzco, Mexico.....	65 E 3	Cumberland (Co.), N. J., a.c.		Cunningham, Manor, Ireland.....	79 F 2
Cuba, N. Y., 1,386.....	13 F 7	Cuzco, Laguna de (lake), Mex-		'95, 49,815.....	14 D 8	Cunningham, Kau., a250.....	32 D 4
Cuba, N. C.....	36 F 4	ico.....	65 E 4	Cumberland, N. C., 242.....	36 L 4	Cunningham, Ky.....	40 C 3
Cuba, N. Dak.....	26 G 3	Culbre Jc., Mo.....	30 L 7	Cumberland (Co.), N. C., 27,		Cunningham, Mo., 193.....	30 F 5
Cuba, O., a175.....	18 C 6	Cujucua, Rio (river), Brazil.....	70 E 4	321.....	36 L 4	Cunningham (district), Scotland	78 G 8
Cuba, Portugal, '78, 3,669.....	83 E 6	Cuk, Slam.....	106 F 6	Cumberland (county), Nova Sco-		land (see Cunningham).....	78 G 8
Cuba, Tenn.....	41 B 4	Culbertson, N. C.....	36 A 4	tia, '91, 34,529.....	62 E 4	Cunliff, Tex.....	47 E 5
Cuba, West Indies, '90, est.		Culbertson, Mont.....	49 M 1	Cumberland, Ontarío.....	60 K 2	Cunt, Casa, Colombia.....	70 C 4
1,631,687.....	67 F 3	Culbertson (c.h.), Neb., 460.....	29 D 3	Cumberland (Co.), Pa., 47,271.....	15 H 6	Cunyuca, Peru.....	70 B 5
Cuba, West Indies (large scale		Culbertson, O., a450.....	18 E 7	Cumberland (Co.), Tenn., 5,376.....	41 L 3	Cuorno, Italy, '81, 2,763.....	93 C 4
map of).....	68	Culbertson, Pa., a150.....	15 G 7	Cumberland (Co.), Va., 9,482.....	34 G 6	Cuorno, Italy (on travel map).....	74 H 6
Cuba, Wis., s.c.'95, 442.....	24 F 9	Cubhokle, Scotland.....	78 H 4	Cumberland (c.b.), Va., a100.....	34 G 5	Cupar (town), Scotland, '91,	
Cubage, Ky.....	40 J 7	Culfusso Mt., Me.....	6 D 3	Cumberland, Wis., a.c.'95, 1,426	24 C 3	4,729.....	78 L 7
Cubagua (island), Venezuela.....	70 E 1	Culdaff, Ireland.....	79 G 1	Cumberland Bay (place), New		Cupar-Fife, Scotland (see Cup-	
Cubango (river), Africa (see Ku-		Cul-de-Sac Marlu (bay; Mar-		Brunswick.....	62 D 3	par).....	78 L 7
bangoo).....	112 L 15	tinque), West Indies.....	68 1/2 E 10	Cumberland Bay, South Amer-		Cup-chi Point, China.....	107 1/2 F 11
Cub Bank Cr., N. Dak.....	26 C 1	Culebra, Colombia.....	69 N 2	ica.....	69 N 14	Cupein (lake), Brazil.....	70 E 4
Cubero, N. Mex., a250.....	55 H 3	Culebra, Bay of, Costa Rica.....	66 K 9	Cumberland Center, Me.....	6 C 8	Cuperly, France.....	82 J 2
Cubero Sta., Ariz.....	55 H 3	Culebra, Cayo (island), Cuba.....	68 C 2	Cumberland City, Ky.....	40 F 7	Cupeyal, Cuba.....	68 H 3
Cubington, England.....	77 A 1	Culebra, Mexico.....	65 L 6	Cumberland City, Tenn., 244.....	41 F 2	Cupeyal arriba, Cuba.....	68 G 3
Cubitas, Cuba.....	68 G 3	Culebra, Peru.....	70 B 5	Cumberland Clearmont, Tenn.....	41 M 3	Cupica, Colombia.....	70 B 2
Cubitas, Sierra de (Mt.), Cuba.....	68 H 3	Culebra (island), Porto Rico.....	68 1/2 K 2	Cumberland Escarpment, Tenn.....	40 H 7	Cupica, Bay, Colombia.....	70 B 2
Cublake, Miss.....	43 D 1	Culebra, Sierra de la (Mts.),		Cumberland Falls, Ky.....	40 H 7	Cupid, Okla.....	48 C 1
Cublington, England.....	77 D 3	Spain.....	83 F 3	Cumberland Falls Sta., Ky.....	40 H 7	Curá, Venezuela, parish, '91,	
Cuboli, British India.....	105 P 11	Culebra Range, Col.....	53 H 8	Cumberland Furnace, Tenn.....		12,198.....	70 D 1
Cubulco, Guatemala.....	66 E 4	Culebra Range, N. Mex.....	55 K 2	a660.....	41 G 2	Curabo, Santo Domingo.....	68 D 6
Cubby, Porto Rico.....	68 1/2 D 2	Culebras, Porto Rico.....	68 1/2 G 3	Cumberland Gap (Mt.), Ky.....	40 J 7	Curacao Island, Curacao, South	
Cucamonga, Cal.....	57 H 8	Culebrita (island), Porto Rico.....	68 1/2 K 2	Cumberland Gap, Tenn., a225.....	41 O 1	America, '94, est.27,769.....	70 D 1
Cucarua, Venezuela.....	70 E 2	Culebrinas, Rio (river), Porto		Cumberland Hill, R. I., a600.....	10 K 2	Curagan Islands (colony), South	
Cucarbas, Col.....	53 J 7	Rico.....	68 1/2 J 2	Cumberland House, Canada.....	63 L 3	America, '94, est.47,643.....	70 D 1
Cucarbas, Punta de las (point),		Culeburg, Netherlands (see		Cumberland I., Fla.....	39 O 1	Curacavi, Chile.....	72 H 14
Porto Rico.....	68 1/2 D 4	Kullenburg).....	84 F 5	Cumberland I., Ga.....	38 J 10	Curacó, Rio (river), Argentina.....	72 D 11
Cucarbas Cr., Col.....	53 H 8	Culford, England.....	77 K 1	Cumberland Islands, Australia.....	115 H 4	Curacoa (island; Dutch), South	
Cucarbas Jr. Sta., Col.....	53 J 7	Culford Lodge, England.....	77 K 1	Cumberland Islands, Low Arch-		America (see Curacao).....	70 D 1
Cucarbas Pass, Col.....	53 J 8	Culham, England.....	77 C 4	ipelago (see Manuhangi).....	117 N 9	Curama, R., Cal.....	57 F 8
Cuebillá de la Coloula (Mt.),		Culham Inlet, Australia.....	115 C 6	Cumberland Jc., Me.....	6 C 8	Curaray, Rio (river), Ecuador.....	70 C 4
Uraguay.....	72 G 12	Culham Lock, England.....	77 B 4	Cumberland Mills, Me.....	6 C 8	Curauay, Rio (river), Brazil.....	71 F 4
Cuehillas, Porto Rico.....	68 1/2 E 2	Culhuacan, Mexico.....	65 B 7	Cumberland Mts., Tenn.....	41 N 2	Curaumbilla, Punta (point),	
Cuebillo, N. Mex.....	55 H 5	Cullacán, Mexico, '95, 14,295.....	64 E 5	Cumberland Mts., Va.....	34 A 3	Chile.....	72 G 14
Cuchivero, Rio (river), Vene-		Cullah Point, Philippine Islands.....	118 C 2	Cumberland Peninsula, Canada.....	59 R 3	Curazao, Punta del (point), Cuba	68 C 3
zuela.....	70 D 2	Cullon Island, Philippine Is-		Cumberland Plateau, Ala.....	42 E 1	Curazao (island; Dutch), South	
Cuclua Kosa (Mt.), Bosnia.....	89 H 7	lands.....	118 B 6	Cumberland Plateau, Tenn.....	41 K 4	America (see Curacao).....	70 D 1
Cuckfield, England, parish, '91,		Culla, Scotland.....	78 N 1	Cumberland R., Ky.....	40 A 7	Curdsville, Ky., 341.....	40 B 5
5,730.....	75 M 11	Cullar de Baza, Spain, '87,		Cumberland R., Tenn.....	41 J 2	Curdsville, Va., a100.....	34 F 6
Cuckold Point (Barbados),		7,631.....	83 K 7	Cumberland River Sta., Ky.....	40 D 2	Curdwell Pt., Cal.....	57 E 8
West Indies.....	68 1/2 D 10	Cullasaja, N. C.....	36 C 4	Cumberland Sound, Canada.....	59 R 3	Cure (river), France.....	52 H 5
Cuckolds Point, Jamaica.....	68 H 7	Cullen, Ireland.....	79 C 7	Cumberland Sound, Fla.....	39 O 1	Cureall, Mo.....	31 H 11
Cuckoo, Va.....	34 H 5	Cullen, Ky.....	40 A 5	Cumberland Sound, Ga.....	38 J 10	Cureghem, Belgium.....	84 A 4
Cucui, Colombia.....	70 D 3	Cullen, N. Y.....	12 N 6	Cumberland Valley, Pa., a200,	16 E 7	Cure Island, Oceania.....	114 J 2
Cuculna (river), Venezuela.....	70 E 2	Cullen (town), Scotland, '91,		Cumbernald (village), Scotland,		Cureipé, Mauritius.....	109 M 7
Cucurpe, Mexico.....	64 D 2	2,100.....	78 L 4	'91, 960.....	78 E 1	Curepto, Chile, '85, 2,916.....	72 C 11
Cucerucho, Mount, Santo Do-		Culleaugh River, Ireland.....	79 C 6	Cumbráe, Little (island), Scot-		Curico, Chile, '91, 13,000.....	72 C 11
mingo.....	68 D 6	Culleoka, Tenn., 334.....	41 H 3	land.....	78 F 8	Curico (province), Chile, '95,	
Cuceruchu, Mount, Santo Do-		Culler, N. C., a500.....	36 J 2	Cumbrne Island, Great, Scot-		103,242.....	72 C 10
mingo.....	68 E 5	Cullera, Spain, '87, 11,713.....	83 M 5	land, '91, 1,784.....	78 G 8	Curimatanu, Rio (river), Brazil	71 K 5
Cucuta, San José de, Colombia.....	70 C 2	Culla, Lake, Ireland.....	79 C 4	Cumbray Island, Scotland (see		Curitiba, Brazil, a12,000.....	72 H 9
Cudaby, Fort, Canada.....	59 B 4	Cullion, Kan., a150.....	32 D 4	Cumbray).....	78 G 8	Curtyban, Brazil.....	72 O 9
Cudaby, Wis., a.c.'95, 771.....	24 L 9	Cullman (Co.), Ala., 13,439.....	42 D 2	Cumbre, Mount, Santo Domingo	68 E 5	Curtybas, Brazil.....	101 E 5
Cudajaz (lake), Brazil.....	70 E 4	Cullman (c.h.), Ala., 1,017.....	42 D 2	Cumbres, Col.....	53 E 8	Curlew, In., s.c.'95, 442.....	28 D 2
Cudalore, British India, '91,		Culloden, Ga., a150.....	38 C 6	Cumbres Buenavista (Mts.),		Curlew, N. Dak.....	26 C 3
47,355.....	105 H 14	Culloden, Va., a125.....	35 B 4	Guatemala.....	66 C 4	Curlew, Tex.....	47 F 3
Cuddapah, British India (see		Culloden Moor, Scotland.....	78 J 5	Cumbres Buenavista (Mts.), Mex-		Curlew Valley, Idaho.....	50 G 7
Kadapah).....	105 G 12	Culloden Pt., N. Y.....	11 S 9	ico.....	64 N 10	Curley Cut Cays, Bahama Is-	
Cuddeback, Cal.....	56 B 2	Cullom, Mt., Col.....	53 A 1	Cumbrau Mountains, England.....	76 F 4	lands.....	67 G 3
Cuddebackville, N. Y., a300.....	11 N 9	Cullom, Ill., '98, a500.....	75 F 12	Cumbum, British India.....	105 G 12	Curllsville, Pa., 154.....	16 D 4
Cuddesden, England.....	77 C 4	Cullompton, England.....	75 F 12	Cumb, Tex., 676.....	46 M 4	Curis Sta., Ala., a175.....	42 A 5
Cuddington, England.....	76 D 4	Culms, O.....	18 B 9	Cumiana, Italy.....	93 B 5	Curragh Camp, Ireland.....	79 H 5
Cuddington, England.....	77 D 3	Culmbach, Germany (see Kulm-	87 F 28	Cumieres, France.....	82 L 2	Currajibbin, Australia.....	115 B 6
Cudgellco, Australia.....	115 H 6	bach).....	86 M 14	Cumiestone (village), Scotland,		Curralho, Brazil.....	71 K 6
Cudillero, Spain, '87, 10,278.....	83 F 1	Cunhstock, England.....	75 F 12	'91, 428.....	78 M 4	Currau, Ill., a150.....	21 F 0
Cudjoe Key, Fla.....	39 N 13	Culna, British India.....	104 M 8	Cuming (Co.), Neb., 12,265.....	29 H 2	Curran, Ireland, '91, 609.....	79 K 2
Cudroña, Switzerland, '88, 243.....	91 D 4	Culnacknoek, Scotland.....	78 D 4	Cumings, N. Dak.....	26 G 2	Curran, Mich.....	23 O 8
Cue, Australia, a890.....	115 B 5	Culop, France (on travel map).....	74 G 6	Cumintreca, Scotland.....	75 K 10	Curran, Wis.....	24 L 6
Cuellar, Spain.....	83 H 3	Culp, Ark.....	44 H 2	Cumming, Mount, Australia.....	115 C 5	Curran, Lake, Ireland.....	79 A 8
Cuena, Ecuador, a25,000.....	70 B 4	Culpee, British India (see Kil-		Cummitus (c.b.), Ga., 356.....	38 C 3	Curran, Cal.....	53 H 5
Cuena, Philippine Islands, '87,		pedee).....	104 G 6	Cumming, Ia.....	28 F 5	Curran, Nev.....	54 G 4
5,643.....	118 K 10	Culpeper (Co.), Va., 13,233.....	34 G 4	Cummings, Cal.....	56 B 3	Curran Cr., Col.....	53 G 5
Cuena, Spain, '87, 9,747.....	83 K 4	Culpeper (c.b.), Va., 1,620.....	34 G 4	Cummings, Ill.....	21 D 10	Current, Little, Ontario.....	60 D 2
Cuena (province), Spain, '87,		Culross, Scotland.....	78 F 1	Cummings, Kan., a150.....	32 G 2	Current Island, East India Is.	
242,460.....	83 K 5	Culsamond, Scotland.....	78 L 5	Cummings, O., a125.....	17 C 1	(see Pulo Anua).....	116 H 4
Cuename, Mexico.....	64 G 5	Culswick, Scotland.....	78 M 3	Cummings, S. C.....	37 G 6	Current L., Minn.....	25 B 5
Cuera, Switzerland (see Chur).....	91 L 4	Culter (village), Scotland, '91,		Cummlaga Pt., S. C.....	37 D 7	Current R., Ark.....	44 L 2
Cueraró, Mexico.....	65 E 3	346.....	78 M 5	Cummlagsville, Tenn.....	41 L 3	Current R., Jacka Fork of, Mo.	31 J 10
Cuernavaca, Mexico, '95, 8,554.....	65 G 5	Culver, Point, Australia.....	115 D 9	Cummlington, Mass., s.c.'95,		Curle, Minn., a275.....	25 B 5
Cuernavaca (distrito), Mexico,		Culver, Ind., a475.....	19 D 2	town, 750; vil., a150.....	8 C 3	Curle, Scotland.....	78 H 2
'94, 35,905.....	65 G 4	Culver, Kan., s.c.'95, 578.....	32 E 3	Cummlus, Ark., a275.....	44 J 6	Curriers Sta., N. Y.....	13 F 6
Cuero (river), Honduras.....	66 H 4	Culver, Milan.....	25 E 3	Cummoek, N. C., a175.....	36 L 3	Curriersville, N. C.....	36 K 4
Cuero (c.b.), Tex., 2,442.....	46 K 8	Culver, N. J.....	14 H 7	Cummoek (town), Scotland, '91,		Currituck (Co.), N. C., 6,747.....	36 R 2
Cuers, France.....	51 H 12	Culverden, New Zealand, '91, 62	117 D 7	3,104.....	78 H 9	Currituck (c.b.), N. C., a100.....	36 S 2
Cuerial de la Fuerza (castle),		Culvers Pond, N. J.....	14 E 1	Cummoek (village), Scot-		Currituck Sound, N. C.....	36 S 2
Havana, Cuba.....	68 J 1	Culverton, Ga., a150.....	38 F 5	land, '91, 1,514.....	78 H 9	Curry, Ireland.....	79 D 3
Cueta, La, Honduras.....	66 K 4	Culworth, England.....	77 C 2	Cumpas, Mexico.....	64 D 2	Curry (Co.), Oreg., 1,709.....	52 A 4
Cuesta del Burro, Tex.....	47 C 7	Culzuan Bay, Scotland.....	78 G 9	Cumpida, Punta (point), Spain	83 M 8	Curry, Wis.....	24 F 1
		Cuma, Bahia de (bay), Brazil.....	71 J 4			Currytown, N. Y., a200.....	12 O 6
						Curryville, Ind., a130.....	19 F 3

Curryville, Mo., 302	30 K 6	Cushultrische, Mexico, '94,	64 E 3	Cuttyhunk, Massa., vil., a.c.'95,	100	Cypress, La.	45 D 3
Curryville, Pa., s100	16 F 6	8,000		Cuttyhunk Harbor, Mass.	9 D 6	Cypress, Miss.	43 D 1
Curtatone, Italy	93 J 4	Custo (lake), Italy (see Lake of	93 J 3	Cuttyhunk I., Mass.	9 B 6	Cypress, S. C.	37 H 3
Curtice, O., a325	17 D 1	Orta)		Cutwa, British India (see Kat-		Cypress, Tenn.	41 D 4
Curtis, Ala.	42 E 8	Cusio, Lago (lake), Italy (see	93 J 3	wa)	104 M 8	Cypress Bayou, La.	45 B 1
Curtis, Ark., s125	44 F 7	Lake of Orta)	80 J 6	Cutzamala, Mexico	65 F 5	Cypress Bayou, La.	45 D 4
Curtis, Port, Australia	115 J 4	Cusset, France, '90, 6,441	42 G 5	Cuyler, Cape, Australia	115 A 4	Cypress Bend, Miss.	43 B 3
Curtis, Col.	53 M 2	Cusseta, Ala., a225	38 B 7	Cuylo, Italy	93 E 3	Cypress Chapel, Va.	34 K 7
Curtis, La.	45 B 2	Cusseta (c.h.), Ga., 241	16 B 3	Cuxhaven, Germany, '90, 4,905	85 E 8	Cypress Cr., Miss.	43 F 8
Curtis, Miss.	43 F 8	Cussewago Cr., Pa.	17 C 2	Cuxhaven, Germany (on travel		Cypresscreek, N. C.	36 M 5
Curtis, Neb., 378	29 D 3	Custar, O., 329	16 B 3	map)	74 J 2	Cypressfork, Ark.	44 F 8
Curtis, Nev.	54 E 3	Custards, Pa., a300	53 H 6	Cuxton, England	77 J 5	Cypress Hills, Canada	63 J 4
Curtis, N. Y.	13 H 7	Custer (Co.), Col., 2,970	50 E 5	Cuyahá, Brazil, '92, a20,000	71 F 7	Cypress Hills, N. Y.	11 R 14
Curtis, Okla.	48 D 2	Custer, Idaho, a200	50 E 5	Cuyahá, Rio (river), Brazil	71 F 6	Cypress I., Wash.	51 C 1
Curtis, Tex.	46 J 5	Custer (Co.), Idaho, 2,176	21 G 2	Cuyaboga Falls, O., 2,614	17 G 2	Cypress Inn, Tenn.	41 F 4
Curtis Bay, Md.	33 G 6	Custer, Ill., a100	40 D 5	Cuyaboga R., O.	17 H 2	Cypress Jc., Ill.	21 J 10
Curtis Bay (place), Md.	33 K 3	Custer, Ky.	23 J 10	Cuyamaca, Cal.	57 J 10	Cypress L. (Franklin Co.), La.	30 O 6
Curtis Bay Jc., Md.	33 E 6	Custer, Mont.	49 J 3	Cuyamunga, N. Mex.	55 K 3	Cypress L. (Concordia Co.), La.	45 F 3
Curtis Cr., Md.	33 G 7	Custer (Co.), Mont., 5,308	29 E 2	Cuyará, Brazil	70 D 3	Cypress L., Miss.	43 C 5
Curtis Island, Australia	115 J 4	Custer (Co.), Neb., 21,677	48 B 1	Cuyari, Rio (river), Brazil	70 D 3	Cypress Lake, Quebec	61 F 6
Curtis Island, Oceanica	114 K 8	Custer, Okla.	48 D 3	Cuyler, N. Y., a400	12 L 6	Cypress Mt., Tex.	46 J 7
Curtis Mills, Fla.	39 G 2	Custer (Co.), Okla.	48 D 3	Cuyler, N. Y., a300	13 G 6	Cypress Mt., Csl.	57 D 7
Curtis, Wis., a300	24 E 5	Custer, Oreg.	52 A 4	Cuyo, Philippine Islands, '87,	118 C 7	Cypress R., Fla.	39 Q 10
Curtisville, Ind., a150	19 E 4	Custer (Co.), S. Dak., s.c.'95,	27 A 3	8,520		Cypressstop, Tex.	36 M 8
Curtisville, Mass., village, s.c.	8 A 3	3,326	27 A 3	Cuyo Island, Philippine Is-		Cyprus (island), Asia, '91,	101 E 5
'95, 345		Custer (c.h.), S. Dak., s.c.'95,	27 A 3	landa	118 C 7	Cyprus (island), Asia (large	
Curúá, Brazil	71 F 4	803	51 C 1	lands		scale map of)	101 E 5
Curúá, Rio (river), Brazil	71 F 4	Custer, Wash.	24 H 5	Cuyos Islands, Philippine Is-	118 C 7	Cyrenais, Africa (see Barca)	110 M 3
Curusté (river), Venezuela	70 E 2	Custer, Wis.	16 G 3	lands	70 F 2	Cyrene, Africa (see Gureina)	110 M 2
Curuçá, Rio (river), Brazil	70 C 4	Custer City, Pa., a400	49 L 3	Cuyuni River, British Guiana	65 B 5	Cyrene, Ga., a150	38 B 10
Curumaba, Rio (river), Peru	70 C 6	Custer Cr., Mont.	29 J 3	Cuyulian, Laguna de (lake),	70 F 3	Cyrene, Mo., a250	30 K 6
Curundaitis, Cerro (Mt.), Bo-	70 E 7	Custer Park, Ill., a150	20 J 4	Mexico	65 B 4	Cyrene, Minn., a100	25 B 4
livia	70 E 7	Custer's Battle Field, Mont.	49 L 3	Cuyulial (river), British	65 B 4	Cyrene, Neb.	29 A 2
Curupaty, Paraguay	72 F 9	Custom House, Wash.	51 F 1	Guiana	70 F 3	Cyrene, N. C.	36 O 5
Curupatubá, Rio (river), Brazil	70 G 4	Custoza, Italy	93 J 4	Cuzalsaps, Mexico	65 B 4	Cyrene (river), Russia (see Kur)	101 N 3
Cururen, Honduras	66 H 5	Cüstrin, Germany (see Küstrin)	85 C 20	Cuzco, Peru, '89, a22,000	70 C 6	Cythera (island), Greece (see	
Cururupu, Brazil	71 J 4	Cüsta House, British Columbia	63 F 2	Cuzco (department), Peru, '76,	70 C 6	Cerigo)	99 H 8
Curuzu Cuatl, Argentina, '90,	72 F 9	Cut Bank, Mont.	49 D 1	238,445	35 G 1	Czar, Mo.	31 K 9
a2,000	41 C 3	Cutch, Gulf of, British India	104 B 8	Cuzzart, W. Va., a175	89 J 8	Czarinkau, Germany, '95, 4,884	87 G 24
Curve, Tenn., a150	34 B 6	Cutch, Rann of (salt marsh),	104 C 8	Čvrstnica (Mt.), Bosnia	99 L 6	Czaslau, Austria, '90, 8,105	90 L 4
Curve, Va.	91 L 5	British India	104 C 8	Cyclades (islands), Greece, '89,	19 D 4	Czegled, Hungary, '90, 27,548	89 L 4
Curver, Piz (peak), Switzerland	19 C 3	Cutch, Rann of, British India	104 C 8	131,508	16 E 3	Czegled, Hungary (on travel	
Curvetou, Ind., a175	18 E 5	(see Rann of Cutch)	104 C 8	Cyclone, Ind.	35 C 5	map)	74 O 5
Curwensville, Pa., 1,664	89 H 8	Cutch (state), British India,	104 B 8	Cyclone, Pa.	26 C 3	Czell, Kis-, Hungary	89 J 4
Curzols, Canale di (channel),	89 H 9	'91, 558,415	23 L 9	Cyclone, W. Va.	35 C 5	Czemplin, Germany, '95, 2,242	87 H 24
Austria	89 H 9	Cutebeon, Mich.	104 A 5	Cyclops Mountains, New Guinea	116 G 1	Czenstochau, Russia (see Czen-	
Curzola, Austria, commune,	89 H 9	Cutch Gundava (region), British	11 R 9	(Dutch)	17 C 2	stochowa)	97 B 6
'90, 6,097	30 B 5	Indis	115 E 2	Cygnat, O., 670	33 F 5	Czenstochowa, Russia, est.27-	
Curzola (island), Austria	94 Q 12	Citcheogue, N. Y., a575	38 B 8	Cygnat Rocks, Japan	28 E 1	est.27-	97 B 6
Curzon, Mo.	66 F 6	Cuthbert, Point, Australia	47 G 5	Cylburn, Md.	24 B 4	Czenstochowa, Russia (on travel	
Cusano, Italy	79 J 1	Cuthbert (c.h.), Ga., 2,328	39 Q 11	Cylinder, Ia.	26 C 3	map)	74 O 3
Cuscattán (department), Salva-	28 B 3	Cuthbert, Tex.	21 F 9	Cylon, Wis., a100	53 B 8	Czernelica, Austria	89 R 3
dor, '92, a62,000	6 E 7	Cutler, Fla.	19 C 4	Cynch, N. Dak.	99 F 2	Czernowice, Austria (see Czer-	
Cushendall, Ireland	9 E 1	Cutler, Ill., a200	6 J 6	Cynder Buttes, Col.	43 D 6	nowltz)	89 R 3
Cushendua, Ireland	25 C 3	Cutler, Ind., a125	25 D 3	Cynosephalse, Greece	19 A 8	Czernowitz, Austria, '90, 54,	
Cushing, Is., s.c.'95, 216	29 F 2	Cutler, Mo., town, 662	18 G 6	Cynthia, Miss.	40 H 4	171	89 R 3
Cushing, Me., town, 688	48 J 3	Cutler, Minn.	45 J 7	Cynthia, Ind., a300	18 D 6	Czersk, Germany	87 E 26
Cushing, Mass.	24 A 3	Cutler, O.	31 N 11	Cynthiana (c.h.), Ky., 3,016	15 L 1	Czerwlnsk, Germany	87 E 28
Cushing, Minn., a100	16 G 3	Cut Off, La.	39 F 2	Cynthiana, O., a225	45 F 7	Czichen, Germany	87 D 35
Cushing, Neb.	44 J 3	Cut Off, Mo.	40 K 6	Cynwyd, Pa., a100	44 J 8	Czimochen, Gross, Germany	81 E 36
Cushing, Okla., a200	21 H 6	Cut Off I., Fla.	105 L 9	Cypremort, La., a300	39 F 1	Czirknitzer See (lake), Austria	
Cushing, Wis., a100	43 G 5	Cutsbin, Ky.	7 C 9	Cypress, Ark.	19 A 9	(see Zirknitzer)	90 J 12
Cushing Cr., Pa.	70 C 3	Cuttaek, British India, '91,		Cypress, Fla.	40 C 3	Czornahora (Mts.), Hungary	89 Q 3
Cushman, Ark., a250		47,186		Cypress, Ind., a400		Czortków, Austria, '90, 4,531	89 R 3
Cushman, Ill.		Cuttingsville, Vt., a175		Cypress, Ky.		Czudin, Austria	89 R 3
Cushtana, Miss.							
Cusians (river), Colombia							

INDEX TO MODERN MAPS.

D

NAME, COUNTRY OR STATE, AND POPULATION.	Map Number and Index.	NAME, COUNTRY OR STATE, AND POPULATION.	Map Number and Index.	NAME, COUNTRY OR STATE, AND POPULATION.	Map Number and Index.
D (Co.), Okla.	48 E 3	Dabann, British India.	105 D 10	Dalal-nor (lake), Manchuria (see Kulun)	107 K 1
Da, Siberia	107 O 1	Dahbi, Turkey In Asia	102 J 8	Dalanun, Turkey In Asia	107 K 4
Daaden, Germany	86 L 6	Dahbina (tribe), Africa	110 R 7	Dalan, Persia	103 F 7
Daaquam River, Quebec	61 O 6	Dahinda, Ill.	20 E 4	Dala-nor (lake), Mongolia	107 K 2
Daba Akanda, Africa	112 L 14	Dahlra (district), Oman	102 O 5	Dalarn (district), Sweden	44 G 6
Dabadba, Egypt	110 Q 5	Dahlac (island), Africa (see Dahlak)	110 R 7	Dalarö, Sweden	95 H 6
Dabag, Mount, Africa	110 T 9	Dahlak (island), Africa	110 R 7	Dalbottle (town), Scotland, '91, 3,149	78 J 10
Dabak-Cbau, French Indo-China	106 G 4	Dahlem, Germany	87 K 28	Dalho, Minn.	25 D 4
Dabala, Africa	111 E 8	Dahlen, Germany, '95, 2,916.	80 K 16	Dalbosjö (lake), Sweden	95 H 7
Daban, Porto Rico	68 2 D 2	Dahlen, Russia	97 E 3	Dalby, Australia	115 J 5
Dabari, Africa	111 G 8	Dahlenburg, Germany	85 F 12	Dalby, Isle of Man	76 C 4
Dabasien, Mount, Africa	112 P 10	Dahlgren, Ill., 301.	21 H 9	Dalby, Sweden	95 H 9
Dabbs, Tenn., a100.	41 F 3	Dahlonga (c.h.), Ga., a1,000.	28 J 5	Daly Springs, Tex., a100.	46 N 4
Dabcba, Colombia	70 B 2	Dahlsøyp (point), Denmark	88 B 3	Daleour, La., a500	45 K 7
Daben, Burma	106 C 6	Dahman, Arabia	101 M 8	Dale (Co.), Ala., 17,225.	42 F 8
Daber, Germany, '95, 2,257.	87 E 21	Dahme, Germany, '95, 5,533.	85 J 17	Dale, Ark.	44 E 3
D'Aberron, England	77 F 5	Dahmsdorf, Germany	85 C 11	Dale, Point, Australia	115 F 7
Dabero, Africa	110 S 8	Dahn, Germany	85 O 18	Dale, Idaho	50 C 5
Dabbol, British India, '91, 14, 529	104 D 8	Dahn, Germany	85 O 18	Dale, Ill.	21 H 9
Dabla, Africa	113 E 2	Dahn, Germany	85 O 18	Dale, Ind., 650	19 B 8
Dabla, Turkey In Asia	101 L 6	Dahn, Afghanistan	103 N 3	Dale, Ia., a100	28 E 4
Dablanc River (Domiulea), West Indies	68 2 A 11	Dahn (desert), Arabia (see Dahna)	102 L 6	Dale (river), Ireland (see Deel)	79 G 4
Dablon, Quebec	61 K 4	Dahomey (native State), Africa, a600,000	111 G 9	Dale, Miss.	43 E 8
Dabney, Ind., a100	19 F 6	Dahomy, Miss.	43 C 3	Dale, N. Y., a200	13 F 6
Dabney, Miss.	43 F 3	Dahon, Cape, Greenland	3 M 8	Dale, N. Dak.	26 D 3
Dabney, N. C.	36 N 2	Dahr (district), Algeria	111 G 1	Dale, Norway	95 D 6
Dabneys, Va.	34 H 5	Dahr Ruls, Turkey In Asia	101 L 7	Dale, Okla.	48 H 4
Dabneys Mills, Va.	34 H 6	Dahybaun, Lake, Ireland	79 C 3	Dale, Ore.	52 G 2
Dabo, Cape, Molucca Is.	116 G 4	Dahybaun, Lake, Ireland	79 C 3	Dale, S. C.	37 G 6
Dabola, Africa	110 R 8	Dahys, Mich., a150	23 J 14	Dale, Tex., a300	46 K 8
Dabo Pass, China	107 G 4	Dahys, Moot.	49 F 4	Dale, W. Va.	35 E 2
Dabrowa, Austria	89 N 1	Daily, New (village), Scotland, '91, 566	78 G 9	Dale, Wis., a100	24 J 6
Dabsa-nor (lake), Mongolia	107 L 7	Dally, Neb.	29 H 1	Dalecarlia (district), Sweden (see Dalarna)	95 H 6
Dabu, Africa	111 E 9	Dally, N. Dak.	26 G 3	Dalef, Öster (river), Sweden	95 J 6
Dabut, Kondonge, Africa	110 L 7	Dalman (river), Uruguay	72 F 10	Dalen, Afghanistan	103 M 2
Dabwin, Burma	106 B 4	Dalmanlyat Islands; Oman	102 P 5	Dalesberg, S. Dak.	27 H 4
Da Cang, French Indo-China	106 H 9	Dalmel, Spab., '87, 11,508.	83 J 5	Dales Mill, Ga., a250	38 G 9
Daca, British India, '91, 82, 321	104 N 8	Dal Nga, French Indo-China	106 G 10	Dalesville, Quebec	61 F 7
Dachau, Germany	86 Q 13	Dalingerfield (c.h.), Tex., 553.	46 N 4	Dalet, Burma	106 A 4
Dachaner Moos (marsh), Ger- many	86 Q 14	Dalogol, Lake, Mongolia	107 D 1	Daleville, Ala.	42 F 8
Dachbach, Germany	86 N 12	Dal-Nippon Islands (same as Japan)	108 H 4	Daleville, Ark., a350	44 G 6
Dachstein (Mt.), Austria	90 H 9	Dainville, France	82 L 4	Daleville, Ind., a225	19 E 4
Dacre, Ontario	60 H 2	Daiquiri, Cuba (see Balquiri).	68 L 2	Daleville, Miss., a425	43 G 5
Dacula, Ga., a150	38 D 4	Dair, Abyssinia	110 Q 8	Daleville, Pa., a250	15 L 4
Dacus, Tex., a100	46 M 7	Daire, Castro, Portugal.	83 E 4	Daleville, Va.	34 D 6
Dacusville, S. C.	37 C 2	Dairy, Idaho	50 C 7	Dalvors, Sweden	95 J 6
Dadah, Turkey In Asia	101 E 2	Dairy, Oreg.	52 D 4	Dalfsen, Netherlands, commune, '94, 5,229	84 H 3
Dadar, British India	104 A 5	Dairy Sta., Tex.	46 M 8	Dalga, Rumania	98 K 4
Dadarapa, British India	105 P 12	Dairyville, Ia.	28 H 2	Dalham, England	77 J 2
Dade (Co.), Fla., a c. '95, 3,322	39 Q 10	Daisboji, Japan, '86, est. 8,944.	108 H 5	Dalhousie, Cape, Arctic Region	3 D 7
Dade (Co.), Ga., 5,707.	38 A 2	Daisy, Ark., a200	44 E 6	Dalhousie, British India	104 F 3
Dade (Co.), Mo., 17,526.	31 E 10	Daisy, Ga., a125	38 H 7	Dalhousie, Burma	106 B 6
Dade City (c.h.), Fla., a550.	39 M 6	Daisy, La., a100.	45 K 8	Dalhousie, Cape, Canada	59 E 2
Dadeville (c.h.), Ala., 873.	42 F 5	Daisy, Miss.	43 G 9	Dalhousie, New Brunswick, a1,000	62 C 1
Dadeville, Mo., a375	31 E 10	Daisy, N. Y.	12 O 7	Dalhousie, Nova Scotia	62 E 5
Dadhi, Greece, '89, 3,289.	99 G 3	Daisy, Tenn., 370	41 L 4	Dalhousie Junction, New Brun- swick	62 C 1
Dadhusa, Africa	111 F 9	Daisy, Wash.	51 G 1	Dalhousie Road, Nova Scotia	62 E 5
Dadou (river), France	81 G 9	Daiti, Turkey In Europe	98 C 7	Dalhousie Spring, Australia	115 F 5
Dadi, British India	104 F 5	Daitkin-van, Mongolia	107 G 1	Dali, Jebel (Mt.), Africa	110 P 7
Dadi, L., Neb.	29 D 1	Dait's-eg-Begar, Africa	111 C 5	Dali, Cyprus	101 E 5
Dadu, British India	104 A 6	Daitza, Rumania	98 H 4	Dali, Turkestan	103 K 2
Dadul, Rumania	98 L 4	Dadjo, Africa	112 S 9	Dallas, Spain, '87, 6,254	83 K 8
Dadut, Philippine Islands, '87, 8,034	118 D 5	Dadjo, Cuba	68 K 1	Dalibaire, Quebec	61 F 3
Daff-1 Af, Persia	103 K 7	Dajos, Porto Rico	68 2 F 2	Daliburg, Scotland	78 B 5
Dafna (native state), Africa	111 F 7	Daka, Africa	112 N 15	Daliki, Persia	103 D 6
Dafni, Africa	112 S 10	Dakahlleb (province), Egypt, '82, 586,033	110 T 4	Dallia, N. C.	36 N 5
Dafter, Mich.	22 N 5	Dakar, Africa, a2,000	111 B 7	Dalinh, French Indo-China	106 H 9
Dagabur, Africa	110 R 8	Dakara, Africa	111 F 8	Dalija, Hungary, '90, 5,609.	89 K 6
Da Gama, Vasco (explorer's route), Africa	109 D 1	Dakatyoa, Africa	113 F 8	Dalja, Hungary (on travel map)	74 O 6
Dagamis, Philippine Islands, '87, 23,604	118 E 7	Dakem, N. Dak.	26 E 3	Dalketh (town), Scotland, '91, 7,035	78 L 8
Dagana, Africa	111 C 6	Dakhel, Oasis of, Egypt	110 O 4	Daldend, Persia	103 A 1
Dagar, Turkey In Asia	101 K 3	Dakbla, Tunis	111 J 2	Dalkey, Ireland, '91, 3,197	79 J 5
Dagar Ur (Mt.), Africa	110 T 8	Dakla, Turkey In Asia	101 H 4	Dalkeith (region), Africa	111 F 7
Dagary, Siberia	100 O 3	Dakl Petargun or Mazangl (lake), Persia	103 J 4	Dallam, Tex.	47 E 1
Dageböll, Germany	85 C 8	Dakka, Afghanistan	103 O 3	Dallam (Co.), Tex., 112	47 E 1
Dagenham, England	77 H 4	Dakka, Persia	103 D 2	Dallardsville, Tex.	46 N 7
Dage-roth, Cape, Russia	97 D 2	Dak Kang, French Indo-China	106 H 7	Dallas (Co.), Ala., 49,350	42 C 6
Daggett, Cal., a150	57 J 8	Dakleh, Egypt	110 P 5	Dallas (Co.), Ark., 9,296	44 G 7
Daggett, Mich., a550	22 F 7	Dakli Islands, Africa	110 R 7	Dallas (c.h.), Ark., 383	44 D 5
Daggett, Pa., a150	15 J 3	Daklet, Egypt	110 S 3	Dallas, Col., 541	53 C 6
Daggs Sound, New Zealand	117 A 9	Dako (river), Africa	111 G 8	Dallas (c.h.), Ga., 455	38 B 4
Daghestan (government), Rus- sia, '97, 666,959	96 J 7	Dakota (tribe), Africa	112 M 9	Dallas, Ia., a100	28 G 5
Daghman-el-Arusal, Africa	111 C 4	Dakota (tribe), Persia	107 F 4	Dallas (Co.), Ia., s.c. '95, 21,023	28 E 4
Dag-1 Farhad, Persia	103 H 6	Dakota (c.h.), Neb., a400.	29 H 1	Dallas, Miss.	43 F 2
Dagmersellen, Switzerland	91 G 3	Dakota City, S. Dak.	27 B 3	Dallas, Mo., a200	31 C 7
Dagö (island), Russia	97 D 2	Dakota (Co.), Minn., s.c. '95, 132, 21,345	25 F 6	Dallas (Co.), Mo., 12,647	31 F 9
Dagombia (district), Africa	111 F 8	Dakota (c.h.), Ia., a c. '95, 340	28 E 2	Dallas (c.h.), N. C., 441	36 G 4
Dagombia, British India	104 F 4	Dakota (c.h.), Neb., 5,386.	29 H 1	Dallas (c.h.), Oreg., 848	52 B 2
Dagna (river), Colombia	70 B 3	Dakota (c.h.), Neb., a400.	29 H 1	Dallas, Pa., a575	15 K 4
Dague, O., a125	17 A 2	Dakota City, S. Dak.	27 B 3	Dallas, Va.	15 K 4
D'Agullar, Cape, Hongkong.	107 E 7	Dakota (c.h.), Ia., a c. '95, 340	28 E 2	Dallas, W. Va., a150	35 E 1
Dagunbezan, Persia	103 D 5	Dakota (c.h.), Ia., a c. '95, 340	28 E 2	Dallas, Wis., a100	24 C 4
Dagupan, Philippine Islands, '87, 16,530	118 C 4	Dakota (c.h.), Ia., a c. '95, 340	28 E 2	Dalla, Wyo.	50 L 7
Dagunehonda, Pa., a300	16 E 4	Dakota (c.h.), Ia., a c. '95, 340	28 E 2	Dallas Bay, Greenland	3 B 8
Dagus Mines, Pa., a1,000	16 E 4	Dakota (c.h.), Ia., a c. '95, 340	28 E 2	Dallas Center, Ia., a c. '95, 538	28 F 4
Dabad, Teled- Turkey In Asia	101 J 4	Dakota (c.h.), Ia., a c. '95, 340	28 E 2	Dallas City, Ill., '98, a1,000.	29 O 4
Dabadaleb, Turkey In Asia	101 H 4	Dakota (c.h.), Ia., a c. '95, 340	28 E 2	Dallas City, Pa., a200	16 C 3
Dahlak (island), Africa (see Dahlak)	110 R 7	Dakota (c.h.), Ia., a c. '95, 340	28 E 2	Dallas Divide, Col.	53 C 6
Dahamel, Cape, Australia	115 C 3	Dakota (c.h.), Ia., a c. '95, 340	28 E 2	Dallas Sta., Oreg.	52 D 1
Daham-1 Duzd, Persia	103 G 5	Dakota (c.h.), Ia., a c. '95, 340	28 E 2	Dalla-towd, Pa., 779	15 J 7
Dahan-1 Kasha, Afghanistan.	103 M 3	Dakota (c.h.), Ia., a c. '95, 340	28 E 2		

Dambo

Dalle, Africa	110 P 8
Dalley, La.	45 E 2
Dalling, Quebec	61 K 7
Dallingho, England	77 N 2
Dallington, England	77 D 1
Dallison, W. Va.	35 D 2
Dall Pt., Alaska	58 F 6
Dalmah Island, Oman	102 M 5
Dalmally, Scotland	78 G 7
Dalmatia (province), Austria, '90, 527,426	89 H 8
Dalmatia, Pa., a375	15 J 5
Dalmatof, Russia, est. 2,103.	96 M 4
Dalmellington (village), Scot- land, '91, 1,395	78 H 9
Dalmeid, Scotland	78 H 1
Dalmorton, Australia	115 J 5
Dalmacardoch, Scotland	78 J 6
Dal-Naru, Egypt	110 O 5
Dalnik, Russia	97 H 8
Dalo, Bur (Mt.), Africa	110 T 8
Daly (town), Scotland, '91, 4,572	78 G 8
Daly (village), Scotland, '91, 560	78 H 9
Dalrymple, Australia	115 H 3
Dalrymple, Mount, Australia	115 H 4
Dalrymple, Port, Australia	115 K 6
Dalrymple, N. Dak.	26 G 3
Dalrymple, Scotland	78 G 9
Dalsford (bay), Norway	95 D 6
Dalsland (district), Sweden	95 G 7
Dalston, England	76 F 3
Dalstrop, Minn., a275	25 D 4
Dalton (c.h.), Ga., 3,046	38 B 2
Dalton, Ind., a100.	19 F 5
Dalton, Ia., a125	28 A 2
Dalton, Kan.	32 E 4
Dalton, Ky., a125	40 A 6
Dalton, Mass., s.c. '95, town, 3,210; vil., a2,600	8 B 3
Dalton, Minn., a150.	25 L 3
Dalton, Mo., 332	30 F 6
Dalton, N. H., town, 596	7 H 5
Dalton, N. Y., a500	13 G 6
Dalton, N. C., a175	36 J 2
Dalton, O., 610	17 G 3
Dalton, Pa., a500	15 L 3
Dalton City, Ill., 334	21 H 6
Dalton House, Canada	63 B 1
Dalton in Furness, England, '91, 13,300	76 F 4
Daltonville, Miss.	43 G 1
Dalu, British India	104 N 7
Dalua River, Ireland	79 C 7
Dalu Dalu, Sumatra	116 A 4
Dalujal, British India	104 B 5
Dalul Mauri (river), Africa	111 G 8
Dalupiri Island, Philippine Is-	

Dambolo, Ceylon	105 H 16	Danea Island, Spitzbergen	3 N 9	Danville, Va., '90, 10,305; '97, a20,000	34 E 7	Darlen, Conn., place, a1,550; town, 2,276	10 B 5
Dambrau, Germany	87 L 26	Danevang, Tex.	46 L 8	Danville, W. Va., a125	35 C 4	Darlen (c.h.), Ga., 1,491	38 J 9
Damboul, Ceylon (see Dambolo)	105 H 16	Danewood, Minn.	25 D 4	Danville, Wia., a250	24 J 8	Darlen, Mo.	31 J 9
Dam Chin, Kiang, French Indo-China	106 G 10	Danfawa, Africa	111 H 7	Dunville Mt., Ark.	44 F 5	Darlen, N. Y., a200	13 F 6
Damdam, Afghanistan	103 J 4	Danford Lake, Quebec	61 B 4	Danville Sta., O.	17 F 4	Darlen, Isthmus of, South America (see Panama)	69 D 2
Dame Marie, Haiti, a6,000	68 A 6	Danforth, Ga.	38 F 6	Dunway, Ill.	20 H 3	Darica, Wia., a400	24 J 9
Dame Marie, Cape, Haiti	68 A 6	Danforth, Ill., a400	20 J 4	Dunwit, Egypt, '82, 5,002	110 S 4	Darlen Center, N. Y., a300	13 F 6
Damenneh, Mehallet, Egypt	110 T 3	Danforth, Me., town, 1,063	6 H 4	Danzig, Germany, '95, 125,630	87 D 28	Darlen Jc., Ga.	38 J 8
Dame Pt., Fla.	39 H 6	Danforth, Mo., a200	30 G 4	Danzig (bezirk), Germany, '95, 618,106	87 D 27	Darlin, Africa	110 T 8
Damerghu (district), Africa	111 J 7	Danforth, S. Dak.	27 F 2	Danzig, Germany (on travel map)	74 O 1	Darlina Monument (ruins), Egypt	110 U 4
Damerkow, Germany	87 L 25	Danforth Hill, Col.	53 C 2	Danziger Buch, Germany	87 D 29	Darjeeling, British India (see Darjiling)	104 M 6
Dameron, Mo.	30 L 6	Danfuskie I., S. C.	37 O 7	Danziger Bay, Germany	87 Q 29	Darjiling, British India, '91, 14,145	104 M 6
Damery, France	82 H 2	Dange (river), Germany	87 A 33	Danziger Bucht, Germany	87 D 29	Dark, Tex.	47 G 5
Dames Ferry, Ga., a150	38 D 5	Danger, Point, Australia	115 J 5	Daog, Philippine Islands, '87, 6,840	118 D 7	Darke (Co.), O., 42,961	18 A 5
Dames Quarter, Md., a175	33 M 6	Danger Islands, Oceania	114 L 8	Dao, Kiang, Siam	106 D 5	Darkeben, Germany, '95, 3,541	87 D 34
Damea, Africa	111 E 7	Danger Point, Cape Colony	113 D 6	Daodi, British India	105 Q 10	Darksville, W. Va., a275	35 K 2
Dama (region), Africa	111 C 7	Dangma Chu (river), Bhutan	104 N 6	Daot, Abyeainin	110 Q 8	Dark Hollow, Ind.	19 C 7
Damgarten, Germany, '95, 1,647	85 D 16	Dango, Africa	110 N 8	Da-pa, Mongolia	107 L 2	Darkey, Ireland, '91, 666	79 D 3
Damghan, Persia, a2,000	103 F 2	Dango-gomba, Tibet	107 G 4	Daphabun, Mount, Burma	106 C 1	Darke Pass, British India	104 D 1
Damghan and Samana (district), Persia	103 E 3	Dango Pass, Tibet	107 D 5	Daphne (c.h.), Ala., 549	42 B 9	Darka Mill, Tenn., a100	41 H 3
Damb, Loch (lake), Scotland	78 E 5	Dangra-yum-cho (lake), Tibet	107 D 4	Dapidan, Philippine Islands	118 E 8	Darkville, Mo., a150	30 G 5
Damian-Arriba, Porto Rico	68A D 3	Dang Sa, French Indo-China	106 H 9	Dapidan Bay, Philippine Islands	118 D 8	Darling, England, '91, 14,422	76 J 7
Damianville, Ill., a150	21 F 8	Dangu, France	82 D 2	Dapop Bay, Wash.	51 C 2	Darling, Cape Colony, '91, 437	113 D 7
Damieneschi, Rumania	98 K 2	Daniel, Md.	33 H 2	Dappes, Vallée dea (valley), Switzerland	91 A 5	Darling, Tex.	47 G 9
Damietta, Egypt, '97, 31,200	110 O 3	Daniel, Miss.	43 E 6	D'Aquin Bay, Haiti	68 B 7	Darlingford, Manitoba	63 M 4
Damietta, Egypt (on local map)	110 T 3	Daniel, Port, Quebec	61 G 3	D'Arbonne, La.	45 D 1	Darling Range, Australia	115 B 6
Damietta Mouth, Egypt	110 U 2	Daniel, S. C.	37 E 4	Dara, Greece, 922	99 F 5	Darling River, Australia	115 G 6
Damireh, Egypt	110 S 3	Daniel, Va.	34 H 4	Dara, Turkey in Asia	101 J 4	Darlinga Lake (glace), Nova Scotia	62 C 6
Damma Island, Dutch East India	116 G 6	Daniel Island, Bermuda	67 N 3	Darab, Persia, a12,000	103 F 6	Darlington, England, '91, 38,060	76 J 3
Dammari, France	82 L 3	Daniels, N. Dak.	26 F 1	Darabani, Bumadia	98 J 1	Darlington, England (on travel map)	74 D 1
Dammartin, France	82 F 2	Daniels Cr., S. C.	37 C 4	Daraberd, Persia (see Darab)	103 F 6	Darlington, Ind., 461	19 C 4
Dammastock (Mt.), Switzerland	91 H 5	Daniels Kull, Cape Colony	113 F 5	Darabjird, Persia (see Darab)	103 F 6	Darlington, La.	45 H 5
Damme, Germany	85 G 7	Danielson, Conn., a2,700	10 H 2	Darabjird, Persia (see Darab)	103 F 6	Darlington, Md., 239	33 L 2
Dammer, Germany	87 L 26	Danielsville (c.h.), Ga., 149	38 E 3	Dar Abu Dall (region), Africa	110 N 7	Darlington, Mo., '98, a500	30 D 4
Dammischer See (lake), Germany	85 E 20	Danielsville, Pa., a150	15 M 5	Dar Abu Dima (region), Africa	110 M 8	Darlington, N. C.	36 E 4
Dam Mu, French Indo-China	106 J 8	Danilof, Russia, est. 3,816	96 G 4	Dar Abu Uma (native atate), Africa	110 N 8	Darlington, O., a250	17 E 3
Damnitz, Germany	85 F 21	Dantlovgrad, Montenegro	98 A 6	Dara Cataract, British Guiana	70 F 2	Darlington, Okla., a275	48 F 3
Damoda River, British India (see Damouda River)	104 L 3	Dantlovka, Russia	97 K 8	Daraga, Philippine Islands (see Cagaua)	118 E 5	Darlington, Pa., 254	16 R 5
Danub, British India, '91, 11,753	104 G 8	Dantlovka, Siberia	100 N 3	Daraga, Philippine Islands (see Cagaua)	118 E 5	Darlington (Co.), S. C., 29,134	37 H 3
Damon, Mich.	23 N 9	Danlah West India (islands), '90, est. 32,786	68A E 5	Darabang, British India, '91, 73,561	104 L 6	Darlington (c.h.), S. C., a2,389	37 J 3
Damon, Miss.	43 G 1	Danja, Africa	110 L 7	Darabang, British India, '91, 73,561	104 L 6	Darlington (c.h.), Wia., a.c.'95, 1,811	24 F 9
Damon, Va.	34 F 5	Danjo Guuto Shima (island), Japan	108 C 7	Daragadbi, Africa	110 S 8	Darlot, Lake (salt), Australia	115 C 5
Damon, Wash.	51 A 3	Dankur, British India	104 F 3	Daragun, Mount, Africa	110 N 9	Darbama Island, Africa	110 R 7
Damonda (river), British India	104 L 3	Danlat Khan, British India	104 N 8	Daraj, Yusuf, Afghanistan	103 M 3	Dar Milga (native atate), Africa	110 M 8
Dampier Archipelago, Australia	115 B 4	Danli, Honduras	66 K 5	Dara Khan, Afghanistan	103 K 3	Darmsden, England	77 M 2
Dampier Island, New Guinea (German, see Krakar)	116 H 2	Danmark (Danish for Denmark)	88 M 7	Darab, Persia	103 F 6	Darmstadt, Germany, '95, 63,769	86 N 8
Dampier Land, Australia	115 C 3	Danna, Island of, Scotland	78 E 8	Darab, Persia	103 F 6	Darmstadt, Germany (on travel map)	74 J 4
Dampierre, France	82 M 6	Dannebrog, Neb., 280	29 F 2	Darabawa, British India	105 P 11	Darmstadt, Ill., a350	21 E 9
Dampierre-sur-Salon, France	82 L 5	Danebrog Island, Greenland	3 L 9	Darawi, Egypt	110 P 4	Darnall, Tenn.	41 B 2
Dampier Strait, Bismarck Archipelago	116 J 2	Danemarke, France	82 M 6	Daraya, Turkey in Asia	102 D 5	Darnestown, Md.	33 H 3
Damprey, Belgium, '90, 8,941	84 D 8	Danemora, N. Y., a500	12 P 2	Darbaud, British India	104 D 5	Darnetal, France, '91, 6,460	82 C 2
Damael, Mo.	31 G 8	Danemora, Sweden	95 K 6	Dar Banda (native atate), Africa	110 M 9	Darney, France	82 N 4
Damsbølt, Denmark	88 L 7	Dannenbreg, Germany, '95, 1,925	95 F 12	Darbanga, British India, '91, 73,561	104 L 6	Darneullea, France	82 N 4
Damuda (river), British India (see Damouda River)	104 K 8	Danneville, Neb.	20 F 2	Darbaud, British India	104 D 5	Darnley Bay, Canada	59 F 3
Damuda River, British India (see Damouda River)	104 L 3	Dano, Africa	111 G 9	Darbanga, British India, '91, 73,561	104 L 6	Dar Nuba (region), Africa	110 O 8
Damun, Ed., Turkey in Asia	102 C 6	Danoso, Cape, Argentina	72 D 13	D'Arbousier Works (Guadeloupe), West India	68A B 9	Daro, Mal, Africa	110 Q 7
Damur, Raa (cape), Turkey in Asia	102 C 4	Dan R., N. C.	36 K 2	Darby, Cape, Alaska	58 H 4	Daroca, Spain	83 L 3
Damville, France	82 C 3	Dan R., Va.	34 F 1	Darby, Ky.	40 D 6	Daroli (river), Africa	110 R 9
Damvillers, France	82 L 2	Daurivier, N. C.	36 J 1	Darby, Mont.	49 B 3	Daror, Africa	110 R 8
Dan, Cape, Greenland (see Kalerajuck)	3 M 9	Dan Sai, Siam	106 E 6	Darby, Pa.	36 G 2	Darosh, British India	104 D 2
Dan, Lake, Ireland	79 J 5	Danson Park, England	75 P 14	Darby, Pa., 2,972	15 M 7	Darque, Portugal	83 D 3
Dan, Ky., a100	40 K 5	Dan Sta., Tenn.	41 L 4	Darby, Pa., 2,972	15 M 7	Darra, Africa	110 N 7
Dan, Siam	106 D 6	Dan Sta., W. Va.	35 E 5	Darby (Tp.), Pa.	15 L 2	Darra, Cal., a175	56 F 5
Dana, Cal.	56 D 1	Dansville, Mich., 366	23 N 12	Darby, W. Va., a100	35 C 5	Darraugh, S. C.	37 D 3
Dana, Ill., 221	20 H 4	Danville, N. Y., 3,758	13 G 6	Darby, W. Va., a100	35 C 5	Darravaragh, Lough (lake), Ireland	79 G 4
Dana, Ind., 495	19 B 5	Danta, British India	104 D 7	Darby, Mt., Wyo.	50 J 7	Darlington, Wash.	51 D 1
Dana, Ia., a200	28 E 3	Dantewara, British India	105 H 10	Darby Cr., O.	18 D 5	Darros, Africa	111 J 8
Dana, Kan.	32 C 2	Danto, Honduras	66 J 4	Darby Cr., Pa.	15 K 1	D'Arros Island, Africa	109 L 5
Dana, Maas., a.c.'95, town, 717; village, a.c.'95, 250	8 F 3	Dantale, Germany (see Danzig)	87 D 28	Darbyville, O., 257	18 D 5	Darrow, La., 399	45 H 6
Dana, Mich.	23 N 8	Dantun, British India	104 L 8	Darbyville, O., 257	18 D 5	Darrowville, O., a250	17 H 2
Dana, Mo.	31 C 8	Dantz, Germany (see Danzig)	87 D 28	Darbyville, O., 257	18 D 5	Dartown, O., a325	18 A 5
Dana, Nepal	104 J 5	Dantzier, S. C.	37 G 5	Darbyville, O., 257	18 D 5	Dar Runca (region), Africa	110 M 8
Dana, Turkey in Asia	101 G 4	Danu, Mexico	65 G 3	Darbyville, O., 257	18 D 5	Darsi, British India	105 G 12
Danakil (region), Africa	110 R 8	Danube (river), Europe (on travel map)	74 O 5	Darbyville, O., 257	18 D 5	Dars (peninsula), Germany	85 D 16
Dana Peak, Fiji	117 B 2	Danube (Kreis), Germany, '95, 496,460	86 Q 10	Darbyville, O., 257	18 D 5	Darsert Ort (point), Germany	85 D 15
Danaburg, Ga., a275	38 F 4	Danube (river), Germany	86 Q 10	Darbyville, O., 257	18 D 5	Dar Tama (region), Africa	110 M 7
Danbury (c.h.), Conn., city, 16,552; town, 19,473	10 B 4	Danube (river), Hungary	89 L 6	Darbyville, O., 257	18 D 5	Dartford, England, '91, 11,962	77 H 5
Danbury, England	77 K 4	Danube (river), Hungary	89 L 6	Darbyville, O., 257	18 D 5	Dartford (c.h.), Wia., a.c.'95, 389	24 J 7
Danbury, Ia., a.c.'95, 399	28 B 3	Danube, N. Y., a200	12 N 5	Darbyville, O., 257	18 D 5	Dartmoor Forest, England	75 E 12
Danbury, Neb., a200	29 D 3	Danube, Mouths of the, Rumania	98 M 3	Darbyville, O., 257	18 D 5	Dartmouth, England, '91, 6,038	75 E 13
Danbury, N. H., town, 683	7 G 8	Danube Mountains, Austria	90 H 6	Darbyville, O., 257	18 D 5	Dartmouth, England (on travel map)	74 C 3
Danbury (c.h.), N. C., a200	36 J 2	Danube River, Austria (on local map)	90 D 6	Darbyville, O., 257	18 D 5	Dartmouth, Mass., town, a.c.'95, 3,107	9 D 6
Danbury, O., a125	17 E 1	Dauvers, Ill., 506	20 G 4	Darbyville, O., 257	18 D 5	Dartmouth, Mass., vil., a100	9 D 6
Danby, Cal.	57 K 8	Danvera, Maas., town, a.c.'95, 8,181	9 E 2	Darbyville, O., 257	18 D 5	Dartmouth, Nova Scotia, est. 6,252	62 F 5
Danby, Kan.	32 C 3	Danvera, Maas., village, a.c.'95, 4,316	9 E 2	Darbyville, O., 257	18 D 5	Dar Tokonawi (region), Africa	110 N 7
Danby, Mo.	31 M 8	Danvers, Minn.	25 B 4	Darbyville, O., 257	18 D 5	Dart River, England	75 E 13
Danby, N. Y., a300	13 K 7	Danvers Center, Mass., a.c.'95, 690	9 E 2	Darbyville, O., 257	18 D 5	Dartuch, Cabo (cape), Spain	83 Q 5
Danby, Quebec	61 K 7	Dauversport, Mass., vil., a.c.'95, 1,635	9 E 2	Darbyville, O., 257	18 D 5	Daru, Africa	110 Q 8
Danby, Vt., town, 1,084	7 B 9	Danviken, Sweden	95 N 8	Darbyville, O., 257	18 D 5	Daru-cho (lake), Tibet	107 D 4
Danby Four Corners, Vt., a175	7 B 9	Danville, Ala., a200	42 C 2	Darbyville, O., 257	18 D 5	Darum, Denmark	88 D 6
Dancing Point, Manitoba	63 M 3	Danville (c.h.), Ark., a350	44 F 4	Darbyville, O., 257	18 D 5	Darus, Persia	103 D 4
Dancy, Ala.	42 A 4	Danville, Ga.	38 E 6	Darbyville, O., 257	18 D 5	Darur, British India	105 F 10
Dancy, Wia.	24 G 5	Danville (c.h.), Ill., '90, 11,491; '97, a14,500	20 K 5	Darbyville, O., 257	18 D 5	Daruvar, Hungary	89 H 6
Dancyville, Tenn., a200	41 C 4	Danville (c.h.), Ind., 1,569	19 C 5	Darbyville, O., 257	18 D 5	Darvel, Scotland, '91, 2,024	78 H 8
Danda, British India	105 N 10	Danville, Ia., a375	28 L 6	Darbyville, O., 257	18 D 5	Darvel Bay, British North Borneo	116 E 4
Danda, British India	105 N 12	Danville, Kan., a215	32 E 4	Darbyville, O., 257	18 D 5	Darwar, British India (see Dharwar)	105 E 12
Dandenong, Australia, est. 1,154	115 H 7	Danville (c.h.), Ky., '90, 3,766; '97, a4,000	40 G 5	Darbyville, O., 257	18 D 5	Darwaz (district), Bokhara	103 O 1
Dandridge (c.h.), Tenn., 451	41 F 2	Danville, Me.	6 C 7	Darbyville, O., 257	18 D 5	Darwaza, Afghanistan	103 K 5
Dandum, Africa	111 C 8	Danville, Miss.	43 G 1	Darbyville, O., 257	18 D 5	Darwazago, Afghanistan	103 L 5
Dandyauw, Nepal	104 H 5	Danville (c.h.), Mo., 380	30 J 7	Darbyville, O., 257	18 D 5	Darwen Over, England, '91, 34,192	76 G 5
Dane, Okla.	48 E 2	Danville, N. H., town, 666	7 K 11	Darbyville, O., 257	18 D 5	Darwen, Lower, England	76 P 1
Dane, Wia., a200	24 H 8	Danville, N. J., a150	14 E 2	Darbyville, O., 257	18 D 5	Darweshan, Afghanistan	103 L 5
Dane (Co.), Wia., a.c.'95, 65,669	24 H 8	Danville, O., 292	17 F 4	Darbyville, O., 257	18 D 5	Darwin, Port, Australia	115 E 2
Danemora, Sweden (see Danemora)	95 L 6	Danville (c.h.), Pa., 7,398	15 J 5	Darbyville, O., 257	18 D 5	Darwin, Carl., a100	57 H 6
Danes Island, Arctic Region	3 K 5	Danville, Quebec, a1,200	61 L 7	Darbyville, O., 257	18 D 5		
		Danville, Tenn., 107	41 F 2	Darbyville, O., 257	18 D 5		
		Danville, Vt., town, 1,784	7 F 5	Darbyville, O., 257	18 D 5		

Darwin, Mount, Chile . . . 72 D 14
 Darwin, Ill., a150 . . . 21 K 7
 Darwin, Minn. 25 C 4
 Darwin Harbor, Falkland Islands, South America . . . 72 F 14
 Darya Khaba, British India . . . 104 C 4
 Daryasav, Ark. 44 H 6
 Dasa (tribe), Africa . . . 110 K 7
 Dasa (tribe), Africa (see Teda) (bulguda) . . . 110 J 7
 Dasa, Turkey in Asia . . . 101 K 6
 Dasar Deesh, Lake, Canada . . . 63 B 1
 Dasburg, Germany . . . 86 M 3
 Daschitz, Austria . . . 90 M 3
 Dasgidrud, Persia . . . 103 G 3
 Dash, N. Dak. 26 E 1
 Dashak, Afghanistan . . . 103 K 4
 Dashaf, Russia . . . 97 G 7
 Dauber, Ga., a100 . . . 85 E 10
 Dashkovka, Russia . . . 97 G 5
 Dash-kul (lake), Tibet . . . 107 D 3
 Dashatub, Persia . . . 103 G 6
 Dash-t-i-Arhu (plain), Afghanistan . . . 103 L 6
 Dash-t-i-Babus (plain), Afghanistan . . . 103 J 4
 Dash-t-i-Hamdamao (plain), Afghanistan . . . 103 J 3
 Dash-t-i-Kavir (plain), Persia . . . 103 F 3
 Dash-t-i-Lut (plain), Persia . . . 103 G 4
 Dash-t-i-Margo (plain), Afghanistan . . . 103 K 5
 Dash-t-i-Naumid (plain), Persia . . . 103 J 4
 Dash-t-Nazir, Persia . . . 103 D 2
 Dash-t-River, Baluchistan . . . 103 J 8
 Dasher, Egypt . . . 110 S 8
 Dasori, British India . . . 104 D 6
 Daspalla, British India . . . 105 K 9
 Daspur, British India . . . 104 L 8
 Dassel, Germany, '95, 1,470 . . . 85 J 10
 Dassel, Minn., a.c.'95, 592 . . . 25 C 4
 Dassen Island, Cape Colony . . . 113 C 2
 Dasso, Germany . . . 85 E 13
 Dassulami, Africa . . . 111 E 8
 Dasuya, British India . . . 104 E 4
 Data, Ala. 42 C 5
 Data, Mount, Philippine Islands . . . 118 C 3
 Datchet, England . . . 77 E 5
 Datchworth, England . . . 77 G 3
 Date Creek, Ariz. 55 C 4
 Date Creek Mts., Ariz. . . . 55 B 4
 Date Groves, Persia . . . 103 K 6
 Date Line, International . . . 1 F 9
 Datha, British India . . . 104 C 9
 Dathaw L., S. C. 37 G 7
 Datia, British India, '91, 27,566 . . . 104 G 7
 Datil, N. Mex. 55 H 4
 Datil Mts., N. Mex. . . . 55 H 4
 Datil Range, N. Mex. . . . 55 G 4
 Datija, British India (see Dathia) . . . 104 G 7
 Datschitz, Austria . . . 90 L 5
 Datsui Mountains, Manchuria . . . 107 L 1
 Dattin, Persia . . . 103 F 4
 Datu, Cape, Sarawak . . . 116 C 4
 Datura, Cal. 56 E 2
 Dava, Wehl (river), Africa . . . 112 Q 3
 Davaur, Kafir-ed., Egypt . . . 110 R 3
 Daucourt, France . . . 82 K 2
 Daud, Dem., Africa . . . 110 N 8
 Daudia, Turkey in Asia . . . 101 K 4
 Daudzai, British India . . . 104 D 2
 Daur, Germany . . . 85 F 18
 Daugherty Sta., Mo. . . . 30 D 7
 Dankll Lake, Greece (see Xynias Lake) . . . 99 F 2
 Daulatabad, British India . . . 105 E 10
 Daule (river), Ecuador . . . 70 B 4
 Daulatabad (Afghan Turkestan), Afghanistan . . . 103 L 2
 Daulatabad (Afghan Turkestan), Afghanistan . . . 103 M 2
 Daulatabad (Farah), Afghanistan . . . 103 K 4
 Daulatabad (Hamadan), Persia, a4,500 . . . 103 C 2
 Daulatabad (Khorasan), Persia . . . 103 J 2
 Daulat Yar, Afghanistan . . . 103 L 3
 Daulton, Cal. 56 F 5
 Daum, Ill. 21 E 7
 Daun, Germany, a2,000 . . . 86 M 4
 Daun, Germany (on travel map) . . . 74 H 3
 Daug Pyan, Burma . . . 106 C 8
 Daut, Cal., a100 . . . 67 G 6
 Dauphin, Pa., 740 . . . 15 J 6
 Dauphin (Co.), Pa., 90,977 . . . 15 J 6
 Dauphin, Tex. 46 M 5
 Dauphiné (old province), France . . . 80 C 2
 Dauphine L., Ala. 42 A 10
 Dauphin Lake, Manitoba . . . 63 M 4
 Dauphin Rapids, Mont. . . . 49 G 2
 Daur (region), Siberia (see Dauria) . . . 109 N 3
 Daura, Africa . . . 111 J 7
 Dauria (region), Siberia . . . 101 N 3
 Daurikan, Turkey in Asia . . . 101 F 7
 D'Autoull, Quebec . . . 61 L 7
 D'Avignon, Monts (Mts.), France . . . 81 H 7
 Davall, Russia . . . 101 L 3
 Davangere, British India . . . 105 F 12
 Davao, Philippine Islands . . . 118 F 9
 Davao, Gulf of Philippine Islands . . . 118 F 9
 Davar Island, Scotland . . . 78 E 9
 Davas, Turkey in Asia, a2,250 . . . 101 C 4

Davenham, England . . . 76 P 4
 Davenport, Ala. 42 E 6
 Davenport, Fla. 39 N 6
 Davenport, Ind. Ty. . . . 48 L 6
 Davenport (c.h.), Ia., s.c.'95, 30,010 . . . 28 M 4
 Davenport, Neb., 513 . . . 29 G 3
 Davenport, N. Y., a500 . . . 12 N 7
 Davenport, N. Dak., a125 . . . 26 G 3
 Davenport, Okla. 48 J 2
 Davenport, Va. 34 D 2
 Davenport (c.h.), Wash., 396 . . . 51 G 2
 Davenport Center, N. Y., a200 . . . 12 N 7
 Davenport Neck, N. Y. . . . 11 R 12
 Davenport Range, Australia . . . 115 E 4
 Davenport Sta., N. J. . . . 14 G 6
 Davenport Sta., Tex. . . . 46 J 8
 Davenport, England, '91, 3,939 . . . 77 C 1
 Davery, Port, Australia . . . 115 K 7
 Davey, Neb., a100 . . . 29 H 3
 Davaard, Denmark . . . 88 F 5
 David, Colombia . . . 70 A 2
 David, Ia., a175 . . . 28 H 1
 David Bay, Colombia . . . 70 A 2
 David Bay, Costa Rica . . . 66 N 11
 David City (c.h.), Neb., 2,028 . . . 29 G 2
 Davidge, Pa. 16 G 3
 Davidgora, Russia . . . 97 F 6
 Davidovka, Russia . . . 97 G 5
 David Point (Grenada), West Indies . . . 68 1/2 H 11
 Davidsburg, Pa., a250 . . . 15 J 7
 Davids I., N. Y. 11 R 12
 Davidson, Ky. 40 J 4
 Davidson, Mt., Nev. . . . 54 B 2
 Davidson, N. C., 481 . . . 36 I 1
 Davidson (Co.), N. C., 21,702 . . . 36 J 3
 Davidson, Oreg. 52 F 1
 Davidson, S. C. 37 G 6
 Davidson (Co.), Tenn., 108,174 . . . 41 H 2
 Davidsonville, Md., a100 . . . 33 K 4
 Davidsville, Pa., a100 . . . 16 D 6
 Davle (Co.), N. C., 11,621 . . . 36 I 1
 Davies, Idaho 50 D 6
 Davies, Minn. 25 B 3
 Davies (Co.), Ind., 26,227 . . . 19 B 7
 Davies (Co.), Ky., 33,120 . . . 40 B 5
 Davies (Co.), Mo., 20,456 . . . 30 D 5
 Davilla, Tex., 241 . . . 46 K 7
 Davin, Canada 63 K 4
 Davington, England . . . 77 L 5
 Davipur, British India . . . 104 M 4
 Davis (explorer), June, 1587, Arctic Region . . . 3 J 9
 Davis (explorer's route), Arctic Region . . . 3 K 10
 Davis, Ark. 44 E 3
 Davis, Mount, Australia . . . 115 C 5
 Davis, Ga., a200 . . . 38 F 8
 Davis, Mount, Hongkong . . . 107 C 8
 Davis, Ill., 455 . . . 20 G 1
 Davis, Ind. Ty., a900 . . . 48 H 6
 Davis (Co.), Ia., a.c.'95, 15,015 . . . 28 J 6
 Davis, Ky. 40 H 4
 Davis, La. 45 E 3
 Davis, Mass. 8 C 9
 Davis, Mich., a200 . . . 23 Q 12
 Davis, Miss. 43 E 8
 Davis, Mo. 30 L 6
 Davis, N. J. 14 F 5
 Davis (explorer's route), North America . . . 4 V 4
 Davis, N. C. 36 R 5
 Davis, S. Dak., a150 . . . 27 H 3
 Davis (Co.), Utah, a.c.'95, 7,480 . . . 54 K 2
 Davis, W. Va., 918 . . . 35 H 2
 Davlboro, Ga., 224 . . . 38 F 5
 Davlbridge, S. C. . . . 37 F 5
 Davis Bridge, Vt. . . . 7 C 11
 Davlsburg, Mich., a300 . . . 23 P 12
 Davis City, Ia., a.c.'95, 600 . . . 28 J 6
 Davis Corner, Ia. . . . 28 J 1
 Davis Creek, Ala., a100 . . . 42 B 3
 Davis Creek, Cal. 56 E 2
 Davis L., Pa. 16 E 1
 Davis Island, Slam . . . 106 C 10
 Davis Jc., Ill., a275 . . . 20 G 1
 Davis L., Oreg. 52 D 3
 Davis Lake, Nova Scotia . . . 62 D 5
 Davis Mills, La. 45 C 5
 Davis Mills, Va. 34 D 6
 Davis Mt., Ariz. 55 A 3
 Davis Neck, Mass. 9 F 2
 Davison, Mich., 456 . . . 23 O 11
 Davison (Co.), S. Dak., a.c.'95, 5,934 . . . 27 F 3
 Davis Peak, Cal. 53 E 1
 Davlsranch, Wyo. 50 O 8
 Davis Spring, Ky. 40 J 7
 Davis Sta., La. 45 J 7
 Davis Sta., S. C. 37 H 4
 Davis Strait, Arctic Region . . . 3 J 10
 Daviston, Ala., a150 . . . 42 F 4
 Davistown, Pa., a100 . . . 16 B 7
 Davsville, Cal., 547 . . . 56 D 4
 Davsville, Ga. 38 D 8
 Davsville, Mass. 9 F 6
 Davsville, Mo. 31 K 9
 Davsville, R. I., a275 . . . 10 J 3
 Davsville, W. Va., a125 . . . 35 C 2
 Davis Wharf, Va. 34 M 5
 Davitts, Ga. 38 B 3
 Davila, Greece, '89, 1,390 . . . 99 G 3
 Davos (valley), Switzerland . . . 91 M 4
 Davos Dorf, Switzerland . . . 91 M 4
 Davos Platz, Switzerland, '88, 1,941 . . . 91 M 4
 Davos Platz, Switzerland (on travel map) . . . 74 K 5
 Davy Sound, Greenland . . . 3 L 7
 Davy Sta., W. Va. 35 C 6

Dawachina, India 103 N 5
 Dawao (province), Philippine Islands . . . 118 F 9
 Dawasir, Wady, Arabia . . . 102 J 6
 Dawdon, England (see Seaham) . . . 76 K 3
 Dawes (Co.), Neb., 9,722 . . . 29 A 1
 Dawes Glacier, Alaska (on local map) . . . 58 X 8
 Dawkins, Col. 53 J 6
 Dawkins, S. C. 37 F 3
 Dawkitia, Africa 111 F 8
 Dawlish, England, '91, 4,210 . . . 75 F 12
 Dawlish (Barbados), West Indies . . . 68 1/2 E 13
 Dawn, Mo., a350 30 E 5
 Dawn, O., a275 17 A 4
 Dawn, Tex. 47 E 3
 Dawnros Head, Ireland . . . 79 D 2
 Daws, N. Y. 13 F 5
 Dawson, Fort, Africa . . . 112 O 16
 Dawson, Ala. 42 F 2
 Dawson (Co.), Ga., 5,612 . . . 38 C 3
 Dawson (c.h.), Ga., 2,284 . . . 38 C 8
 Dawson, Ill., a475 48 G 6
 Dawson, Ind. Ty. 20 L 2
 Dawson, Ia., a150 28 E 4
 Dawson, Castie, Ireland . . . 79 J 2
 Dawson, Mass., s.c.'95, 203 . . . 8 G 3
 Dawson, Minn., s.c.'95, 701 . . . 25 A 5
 Dawson, Mo. 39 B 4
 Dawson (Co.), Mont., 2,056 . . . 49 K 2
 Dawson, Neb., 153 29 J 3
 Dawson (Co.), Neb., 10,129 . . . 29 E 3
 Dawson, N. Dak., a500 . . . 28 C 3
 Dawson, Pa., 668 16 C 6
 Dawson, Tex., 365 46 L 6
 Dawson (Co.), Tex., 29 47 F 5
 Dawson, W. Va., a275 35 E 5
 Dawson City, Canada, a10,000 . . . 59 C 4
 Dawson Island, Chile . . . 72 C 14
 Dawson Island, Marshall Is. (see Bikar) . . . 117 L 1
 Dawson L., Miss. 43 C 4
 Dawson River, Australia . . . 115 H 4
 Dawson Springs, Ky., 525 . . . 40 A 6
 Dawson Sta., Ky. 40 A 6
 Dawsonville (c.h.), Ga., a275 . . . 38 C 3
 Dawsonville, Md. 33 G 3
 Dawsonville, New Brunswick, a4,000 . . . 62 C 2
 Dawsonville, Va. 34 G 4
 Dawsonville Sta., Mo. . . . 30 B 4
 Dax, France, '91, 10,240 . . . 81 D 9
 Dax, France (on travel map) . . . 74 D 7
 Day, Cal. 56 D 1
 Day, Fla. 39 K 2
 Day, Kan. 32 E 2
 Day, Mo. 31 F 11
 Day, Neb. 29 B 2
 Day, N. Y., a150 12 O 5
 Day (Co.), Okla. 48 C 3
 Day (Co.), S. Dak., a.c.'95, 10,561 . . . 27 G 1
 Day, Wis. 24 E 5
 Daya, Algeria 111 F 2
 Dayanguana, Cuba 68 B 2
 Day Cr., Okla. 48 D 1
 Day Dawn, Australia, a650 . . . 115 B 5
 Daykin, Neb., a225 29 G 3
 Day Point, British Columbia . . . 63 D 3
 Day R., N. Fork of, Oreg. . . . 52 F 1
 Dayrell, England 77 D 2
 Daya, Miss. 43 D 1
 Daysboro, Ky., a125 40 K 5
 Days Creek, Oreg. 52 B 4
 Daya Lock, England 77 C 4
 Days Mills (place), Ontario . . . 60 B 1
 Days Mills, W. Va. 35 H 3
 Day Sta., Mo. 31 N 11
 Dayville, Ill., a100 20 G 2
 Dayville, Ky. 40 B 7
 Dayville, N. Y., a125 12 K 4
 Dayton, Ala., 412 42 B 6
 Dayton, Ark., a200 44 D 4
 Dayton, Ill., 232 20 H 3
 Dayton, Ind., a575 19 C 4
 Dayton, Ia., a.c.'95, 721 28 E 3
 Dayton, Ky., '90, 4,264; '97, a6,000 . . . 40 H 2
 Dayton, Mich., a325 23 J 14
 Dayton, Minn. 25 D 4
 Dayton, Miss. 43 B 8
 Dayton, Mo., a100 21 D 8
 Dayton, Mont. 49 B 2
 Dayton, Mont. 49 F 1
 Dayton (c.h.), Nev., 576 54 C 3
 Dayton, N. J., a400 14 G 4
 Dayton, N. Y., a600 13 E 7
 Dayton, N. C. 36 M 3
 Dayton (c.h.), O., '90, 61,220; '97, a80,000 . . . 18 B 5
 Dayton, Okla. 48 G 1
 Dayton, Ontario 60 B 1
 Dayton, Oreg., 304 52 B 1
 Dayton, Pa., 372 16 D 5
 Dayton (c.h.), Tenn., 2,719 . . . 41 M 4
 Dayton, Tex., a200 46 N 7
 Dayton, Va., a350 34 F 4
 Dayton (c.h.), Wash., 1,880 . . . 51 H 3
 Dayton, Wis., a250 24 G 9
 Dayton, Wyo., a200 50 M 5
 Daytonna, Fla., s.c.'95, 1,425 . . . 39 O 4
 Dayu, Kongo Free State . . . 112 M 10
 Dayville, Oreg. 52 F 2
 Dayville Sta., Conn. 10 H 2
 Dazard Point, England 75 C 12
 Dazoy, N. Dak., a250 24 F 2
 Dazul Bay, Philippine Islands . . . 118 B 4
 De Lullala Point, Wales 76 C 7
 De Aar, Cape Colony 113 F 6
 Deacons, Honduras 66 L 4

Dead Bay, Central Asia 96 K 6
 Dead Cr., Vt. 7 A 6
 Dead Diamond R., N. H. 7 K 3
 Dead Indian Peak, Wyo. 50 R 3
 Dead L., Fla. 39 F 2
 Dead L., Minn. 25 B 3
 Dead Lodge Cañon, Canada . . . 63 J 4
 Deadman Bay, Newfoundland . . . 02 K 5
 Deadman Island, Quebec 62 G 2
 Deadmans Bay, Fla. 39 J 3
 Dead Moose Lake, Canada 63 K 3
 Dead Ox Cr., N. Dak. 26 E 1
 Dead R., Me. 6 C 5
 Dead R., Mich. 22 F 4
 Dead River, Ireland 79 E 6
 Dead River, Me., 104 6 C 5
 Dead Sea, The (salt sea), Palestine 102 C 9
 Deadwood, Cal., 286 56 C 2
 Deadwood, Oreg. 52 B 2
 Deadwood (c.h.), S. Dak., a.c.'95, 4,204; '97, a5,500 . . . 27 A 2
 Deadwood, Tex. 46 N 5
 Deadwood Plain, Saint Helena . . . 109 F 7
 Dead Jim Peak, Mont. 49 E 4
 Deaf Smith (Co.), Tex., 179 47 E 3
 Deakynerville, Del., a375 33 N 2
 Deal, England, '91, 8,898 77 N 6
 Deal, Ind. 19 C 7
 Dealbeac, N. J., a125 14 J 5
 Deal Island, Md., a1,475 33 M 6
 Deantown, Ontario 60 C 5
 Dealville, N. C. 36 G 3
 Deane, Forest of, England 75 G 10
 Deane, Little, England 75 G 10
 Deane, England 76 F 3
 Deane, England 77 F 1
 Deane, West, England 77 A 6
 Deane, North, England 77 E 4
 Deane, The, England 77 F 2
 Deau, Ga. 38 H 7
 Deau, Ia. 28 H 6
 Deau, N.v. 47 E 2
 Deau, O. 18 E 7
 Deau, S. C. 37 C 3
 Deau, S. Dak. 27 F 2
 Deau, Tenn. 41 J 4
 Deau, Tex. 47 E 2
 Deauburg, Tenn., a100 41 D 4
 Deauwood, D. C. 33 D 4
 Deau Funes, Argentina 72 E 10
 Deau Lake Sta., Mo. 30 F 5
 De Ann, Ark., a100 44 E 7
 Deau River, British Columbia . . . 64 E 3
 Deans, N. J., a200 14 G 4
 Deansboro, N. Y., a250 12 M 6
 Deans Corners, N. Y., a200 12 F 8
 Deansville, Wis., a150 24 H 8
 Deauville, Mich., a100 27 F 1
 Deapolis, N. Dak. 26 C 2
 Dearbora (Co.), Ind., 23,364 . . . 19 G 6
 Dearbora, Mich., a775 23 P 13
 Dearbora, Mo., 239 30 C 5
 Dearborn, Va. 34 E 5
 Dearg, Ben (Mt.; Perth), Scotland . . . 78 H 6
 Dearg, Ben (Mt.; Ross and Cromarty), Scotland . . . 78 G 4
 Dearing, Ga., a100 38 G 5
 Dearing, Kan. 32 G 4
 De Armanville, Ala., a125 42 F 3
 Deasa, Rumania 98 F 5
 Dease Lake, British Columbia . . . 63 D 2
 Dease River, British Columbia . . . 63 D 2
 Dease House, British Columbia . . . 63 D 2
 Dease Inlet, Alaska 58 M 1
 Dease Strait, Arctic Region 3 E 9
 Deasoville, Miss., a150 43 D 5
 Death or Bald Mt., Oreg. 52 C 2
 Death Valley, Cal. 57 J 6
 Death Valley Cañon, Cal. 57 H 6
 Deatonville, Va., a125 34 G 6
 Deatsville, Ky. 40 E 5
 Deavertown, O., a250 18 F 5
 Debaba, Africa 110 L 7
 Debbek, Egypt 110 O 6
 Debbie, Ga. 38 D 9
 Debdon, England 77 J 3
 Debdun, Morocco 111 F 2
 Debec Junction, New Brunswick . . . 62 B 3
 Debello, Wis. 24 F 7
 Debenham, England 77 M 2
 Debeque, Col., a150 53 B 4
 Deberki, Africa 110 P 7
 Deberry, Tex., a150 46 N 5
 Debert, Nova Scotia 62 F 4
 Debesal, Russia 96 K 4
 Debia, Austria 89 N 1
 De Bilt, Netherlands 84 F 4
 Deblols, Me. 6 G 6
 De Blois, Prince Edward Island . . . 62 E 3
 Debood, Lake, Canada 63 J 1
 Dobo Lake, Africa 111 F 7
 Dobra, Abyssinia 110 Q 8
 Dohradu, Africa 111 J 6
 Dobreczen, Hungary, '90, 56,940 . . . 89 N 4
 Dobreczen, Hungary (on travel map) . . . 74 P 5
 Dobreczin, Hungary (see Dobreczen) . . . 89 N 4
 Dobron, Turkey in Europe 98 F 7
 Dobri, Africa 110 Q 7
 Dobra, Ga., a150 38 G 5
 Dobra, N. Y., a300 12 N 8
 Dobra, N. C. 36 P 4
 Dobra, Mo. 31 H 9
 Dobra Lake, British India 104 E 7
 De Cade L., La. 45 G 8
 Deantur (c.h.), Ala., 2,765 42 C 1
 Deantur, Ark., a200 44 D 2

Decatur (Co.), Ga., 19,949	38 B 10	Deep R., N. C.	36 K 3	Deferegger Gebrlge (Mts.), Austria	90 E 10	Delana, Ill.	20 H 5
Decatur (c.h.), Ga., 1,013	38 C 4	Deep Red R., Okla.	48 C 5	Defiance, Ia., a.c.'95, 323	28 C 4	Delancey, N. Y., a150	12 M 7
Decatur (c.h.), Ill., '90, 16,841; '97, a27,500	20 H 6	Deep Red Run, Okla.	48 E 6	Defiance, Mich., a150	22 G 5	Delancey, Pa., a100	16 E 4
Decatur (Co.), Ind., 18,277	19 E 6	Deep River, Conn., a1475	10 F 4	Defiance, Mex.	55 G 3	Delanovo, N. J., a.c.'95, 712	14 E 5
Decatur (c.h.), Ind., 3,142	19 G 3	Deep River, In., a.c.'95, 396	28 J 4	Defiance, N. C.	36 J 3	De Land (c.h.), Fla., a.c.'95, 1,609	39 O 4
Decatur, Ia., a.c.'95, 269	28 F 6	Deepriver, Mich., a200	23 O 9	Defiance (Co.), O., 25,769	17 A 2	Deland, Ill., a400	20 H 5
Decatur (Co.), In., a.c.'95, 16,639	28 F 6	Deepriver, N. C.	30 K 2	Defiance (c.h.), O., 7,694	17 B 2	Delaney, Ark., a200	44 E 3
Decatur, Kan.	32 B 2	Deepriver, Wash.	51 B 3	Defiance, Pa., a200	16 F 6	Delaney, Ind.	19 D 7
Decatur (Co.), Kan., a.c.'95, 6,953	32 B 2	Deep Run, Md.	33 E 7	Defoe, Ky., a200	40 F 4	Delaney, Del., a100	33 M 3
Decatur, Mich., 1,109	23 J 13	Deep Run, N. J.	14 E 7	Deford, Mich., a150	23 P 10	Delano, Cal., 401	57 F 7
Decatur (c.h.), Miss., a175	43 F 6	Deeprun, N. C.	36 O 4	Deforest, Cal.	56 D 5	Delano, Ia.	28 G 1
Decatur, Mo.	31 H 8	Deeps, The, Scotland	78 M 3	Deforest, Wis., a150	24 H 8	Delano, Minn., a.c.'95, 857	25 D 4
Decatur, Neb., 593	29 H 1	Deep Spring Valley, Cal.	57 H 5	De Forest Jr., O.	17 J 2	Delano, Pa., 1,362	15 K 5
Decatur, N. Y., a700	12 N 6	Deepstep, Ga.	38 F 6	De Funiak Springs (c.h.), Fla., 672	39 D 1	Delano (Co.), S. Dak., a.c.'95, 50	27 B 2
Decatur, N. C.	36 G 4	Deep Valley, Pa., a100	16 E 7	Degebe (river), Portugal	83 E 6	Delanson, N. Y., a600	12 O 6
Decatur, O., a325	18 C 7	Deepvalley, W. Va.	35 D 2	Degeberga, Sweden	95 J 9	De Lany L., Fla.	39 N 4
Decatur, Pa.	15 H 5	Deep Valley Bay, Saint Helena	109 F 7	Degerfors, Sweden	05 J 7	Delaplaloe, Ark.	44 L 2
Decatur (Co.), Tenn., 8,995	41 E 3	Deepwater, Australia, a370	115 J 5	Degerahelm, Switzerland, '88, 1,954	91 K 2	Delaplane, Va., a150	34 H 3
Decatur (c.h.), Tenn., a250	41 M 3	Deepwater, Mo., 1,102	31 E 8	Degga Waraha, Africa	110 S 9	Delassus, Mo., a200	31 M 9
Decatur (c.h.), Tex., 1,746	46 K 4	Deepwater, Tex., a200	47 B 2	Deggendorf, Germany, '95, 6,527	86 P 17	Delatyn, Austria	89 Q 3
Decatur I., Wash.	51 C 1	Deerpater, W. Va.	35 D 4	Deggendorf, Germany (ou travel map)	74 L 4	Delatyn Pass, Hungary	89 Q 3
Decatur Jc., Ala.	42 D 1	Deer, Old, Scotland	78 M 4	Degroat, N. Dak.	26 F 1	Delavan, Cal.	56 C 3
Decaturville, Mo., a100	31 G 9	Deerbrook, Miss., a175	43 G 4	Degro, Italy	93 D 6	Delavan, Ill., 1,176	20 F 5
Decaturville (c.h.), Tenn., a350	41 E 3	Deerbrook, Wis.	24 H 4	Dego, W. Va., a250	35 D 4	Delavan, Kan., a100	32 F 3
Decazeville, France, '91, 8,871	81 H 8	Deer Cr., Cal.	56 D 2	Degolia, Pa., a250	16 E 3	Delavan, Minn., a.c.'95, 316	25 C 6
Decazeville, France (on travel map)	74 F 6	Deer Cr., Cal.	56 D 2	Degraff, Kan.	32 F 4	Delaware, Wis., a.c.'95, 2,238	24 J 9
Deccan (peninsula), India (see Bekhan)	100 K 7	Deer Cr., Okla.	48 C 3	Degraff, Minn., a100	25 B 4	Delaware, Ind., a175	19 F 6
Deception Bay, New Guinea (British)	116 H 2	Deer Cr., Pa.	16 F 4	Degraff, O., 1,076	17 C 4	Delaware (Co.), Ind., 30,131	19 F 4
Deception Cr., Col.	53 B 2	Deercreek, Ill., a150	20 G 4	De Grey River, Australia	115 B 4	Delaware (Co.), Ia., a.c.'95, 18,103	28 L 2
Decherd, Tenn., 725	41 J 4	Deercreek, Ind., a200	19 D 3	Degroat, N. Dak.	26 F 1	Delaware, Ky., a125	40 B 5
Dechael, Germany	87 G 21	Deercreek, Ia.	28 G 1	Dehak, Afghanistan	103 M 3	Delaware, N. J., a200	14 D 2
Declmomanu, Italy, '81, 1,373	92 B 8	Deercreek, Mich., a100	23 O 12	Dehavan, N. Mex.	55 M 2	Delaware (Co.), N. Y., 45,496	12 M 7
Declze, France, '91, 4,977	80 J 6	Deercreek, Minn., a100	25 B 3	Dehavan, Pa., a200	16 B 5	Delaware (Co.), O., 27,189	17 E 4
Deck, N. Y., a175	12 N 6	Deer Creek Ind. Res., Minn.	25 D 2	Dehballa, Persia	103 B 4	Delaware (c.h.), O., 8,224	17 D 4
Decker, Ind., a125	19 A 7	Deer Creek Range, Wyo.	50 N 7	Deh Bawa, Persia	103 D 6	Delaware, Pa.	15 N 4
Decker, Mont.	49 K 4	Deerfield, Ill., a300	20 K 1	Dehbid, Persia	103 E 5	Delaware (Co.), Pa., 74,683	15 M 7
Decker, Tex.	47 G 5	Deerfield, Ind., a125	19 G 4	Deh Hajl, Afghanistan	103 L 3	Delaware (State), U. S., '90, 168,493	5 L 3
Deckerstown, N. J., a.c.'95, 1,090	14 F 1	Deerfield, Mass., a.c.'95, town, 3,007; village, 487	8 D 2	Deh-i-dash, Persia	103 D 5	Delaware (State), U. S. (large scale map of)	33 O 3
Deckerstown, N. J., a.c.'95, 1,090	14 F 1	Deerfield, Mich., 421	23 O 14	Deh-i Khojeh, Persia	103 F 5	Delaware Bay, Del.	33 O 3
Deckerstown, N. J., a.c.'95, 1,090	14 F 1	Deerfield, Minn.	25 D 5	Deh-i Mau, Afghanistan	103 N 3	Delaware City, Del., 969	35 N 2
Deckerstown, N. J., a.c.'95, 1,090	14 F 1	Deerfield, Mo., 239	31 D 9	Deh-i Salf, Persia	103 G 5	Delaware Cr., Ind. Ty.	48 K 6
Deckerstown, N. J., a.c.'95, 1,090	14 F 1	Deerfield, Mont.	49 G 2	Deh-i Salm, Persia	103 H 5	Delaware Cr., Tex.	47 C 6
Deckerstown, N. J., a.c.'95, 1,090	14 F 1	Deerfield, N. H., town, 1,220	7 K 10	Deh-i Sard, Persia	103 G 6	Delaware Gap, N. J.	14 D 2
Deckerstown, N. J., a.c.'95, 1,090	14 F 1	Deerfield, N. Y., 691	12 M 5	Dehistan, Persia	103 F 6	Delaware, Lackawanna & Western Jc., N. Y.	13 G 6
Deckerstown, N. J., a.c.'95, 1,090	14 F 1	Deerfield, O., a250	17 H 2	Dehkhargan, Persia	103 B 2	Delaware Mine, Mich.	22 E 3
Deckerstown, N. J., a.c.'95, 1,090	14 F 1	Deerfield, S. Dak.	27 A 3	Dehli, British India (see Delhi)	104 F 5	Delaware R., Del.	33 N 2
Deckerstown, N. J., a.c.'95, 1,090	14 F 1	Deerfield, Wis., a.c.'95, 519	24 H 8	Dehli, Persia	103 D 4	Delaware R., N. Y.	12 M 8
Deckerstown, N. J., a.c.'95, 1,090	14 F 1	Deerfield Center, N. H.	7 K 10	Dehli Desert, Arabia (see Sandy Desert of Roba-el-Khali)	102 L 6	Delaware R., E. Br. of N. Y.	12 M 7
Deckerstown, N. J., a.c.'95, 1,090	14 F 1	Deerfield R., Mass.	8 D 2	Dehna Sand Desert, Arabia (see Nefud Desert)	102 K 4	Delaware, Va.	34 J 7
Deckerstown, N. J., a.c.'95, 1,090	14 F 1	Deerfield Street, N. J., a500	14 D 7	Deh Nemeq, Persia	103 E 3	Delaware Water Gap, N. J.	14 D 1
Deckerstown, N. J., a.c.'95, 1,090	14 F 1	Deergrove, Ill., a100	20 F 2	Dehr, Egypt (see Derr)	110 O 5	Delaware Water Gap, Pa., 467	15 M 5
Deckerstown, N. J., a.c.'95, 1,090	14 F 1	Deerharbor, Wash.	51 C 1	Dehra (and cantonment), British India, '91, 25,684	104 G 4	Delawin, Africa	110 J 2
Deckerstown, N. J., a.c.'95, 1,090	14 F 1	Deerhead, Kan.	32 D 4	Dehra Deen Punah, British India	104 C 4	Delay, Miss.	43 F 2
Deckerstown, N. J., a.c.'95, 1,090	14 F 1	Deerhurst, England	75 H 10	Dehra Ghazi Khan (and cantonment), British India, '91, 27,886	104 C 5	Delbruck, Germany, '95, 1,315	85 J 7
Deckerstown, N. J., a.c.'95, 1,090	14 F 1	Deering Hills, Australia	115 E 5	Dehra Ismail Khan (and cantonment), British India, '91, 26,884	104 O 4	Delcambre, La.	45 E 7
Deckerstown, N. J., a.c.'95, 1,090	14 F 1	Deer I., Fla.	30 K 4	Dehradun, Persia	103 D 6	Delden, Netherlands, commune, '94, est.2,918	84 J 4
Deckerstown, N. J., a.c.'95, 1,090	14 F 1	Deer I., Me.	6 F 7	Dehrah, Persia	86 O 7	Deleb, Kongo Free State	112 M 9
Deckerstown, N. J., a.c.'95, 1,090	14 F 1	Deer I., Mass.	9 E 3	Dehrah, Persia	86 O 7	De Leek, Netherlands	84 H 2
Deckerstown, N. J., a.c.'95, 1,090	14 F 1	Deering, Me., town, 5,353	6 C 8	Dehrah, Persia	86 O 7	Delek, Abu, Africa	110 P 7
Deckerstown, N. J., a.c.'95, 1,090	14 F 1	Deer Ia., Tex.	47 C 3	Dehrah, Persia	86 O 7	Delémont, Switzerland, '88, 3,321	91 D 2
Deckerstown, N. J., a.c.'95, 1,090	14 F 1	Deer Island, New Brunswick	62 C 5	Dehrah, Persia	86 O 7	Delen, Africa	110 O 7
Deckerstown, N. J., a.c.'95, 1,090	14 F 1	Deer Island, Nicaragua	66 M 8	Dehrah, Persia	86 O 7	Delen, Tex., 364	46 J 5
Deckerstown, N. J., a.c.'95, 1,090	14 F 1	Deer Island, Ore.	52 C 1	Dehrah, Persia	86 O 7	Deleon Springs, Fla., 235	39 O 4
Deckerstown, N. J., a.c.'95, 1,090	14 F 1	Deer Islands, Mauritius	109 M 7	Dehrah, Persia	86 O 7	Delevan, N. Y., a600	13 E 7
Deckerstown, N. J., a.c.'95, 1,090	14 F 1	Deer Isle, Me., town, 3,422	6 F 7	Dehrah, Persia	86 O 7	Delina, Tex.	46 J 11
Deckerstown, N. J., a.c.'95, 1,090	14 F 1	Deer L., Minn.	25 D 2	Dehrah, Persia	86 O 7	Delino, Turkey in Europe (see Delvino)	98 C 9
Deckerstown, N. J., a.c.'95, 1,090	14 F 1	Deer L., Wis.	24 D 3	Dehrah, Persia	86 O 7	Delfhaven, Netherlands	84 D 5
Deckerstown, N. J., a.c.'95, 1,090	14 F 1	Deer Lake, Canada	63 K 3	Dehrah, Persia	86 O 7	Delft, Netherlands, commune, '89, 28,383; '95, est.31,964	84 D 4
Deckerstown, N. J., a.c.'95, 1,090	14 F 1	Deer Lake (place), New Brunswick	62 B 4	Dehrah, Persia	86 O 7	Delftshaven, Netherlands (see Delfshaven)	84 E 5
Deckerstown, N. J., a.c.'95, 1,090	14 F 1	Deer Lake, Mich., 371	23 K 10	Dehrah, Persia	86 O 7	Delfzijl, Netherlands, commune, '94, est.6,975	84 J 2
Deckerstown, N. J., a.c.'95, 1,090	14 F 1	Deerlake (place), Wia.	24 D 3	Dehrah, Persia	86 O 7	Delgado, Punta (point), Argentina	72 E 12
Deckerstown, N. J., a.c.'95, 1,090	14 F 1	Deerlick, Ky.	40 B 7	Dehrah, Persia	86 O 7	Delgado, Punta (point), Mexico	65 K 4
Deckerstown, N. J., a.c.'95, 1,090	14 F 1	Deerlick, W. Va.	35 C 3	Dehrah, Persia	86 O 7	Delgado Pt., Cal.	56 A 2
Deckerstown, N. J., a.c.'95, 1,090	14 F 1	Deerlodge (Co.), Mont., 15,155	49 C 2	Dehrah, Persia	86 O 7	Delgado, Cape, Africa	110 T 8
Deckerstown, N. J., a.c.'95, 1,090	14 F 1	Deerlodge (c.h.), Mont., 1,463	49 D 3	Dehrah, Persia	86 O 7	Delgado, Cape, Africa	112 R 13
Deckerstown, N. J., a.c.'95, 1,090	14 F 1	Deerlodge, Tenn., a150	41 M 2	Dehrah, Persia	86 O 7	Delgany, Ireland	110 P 8
Deckerstown, N. J., a.c.'95, 1,090	14 F 1	Deerlyck, Belgium, '90, 5,244	84 B 7	Dehrah, Persia	86 O 7	Delhi (and cantonment), British India, '91, 192,579	104 F 5
Deckerstown, N. J., a.c.'95, 1,090	14 F 1	Deer Mountain, Canada	63 H 3	Dehrah, Persia	86 O 7	Delhi, Col.	53 L 7
Deckerstown, N. J., a.c.'95, 1,090	14 F 1	Deer Neas (peninsula), Scotland	78 L 2	Dehrah, Persia	86 O 7	Delhi, Ill., a125	21 E 7
Deckerstown, N. J., a.c.'95, 1,090	14 F 1	Deer Notch, N. Y.	11 R 8	Dehrah, Persia	86 O 7	Delhi, Ia., a.c.'95, 429	28 L 3
Deckerstown, N. J., a.c.'95, 1,090	14 F 1	Deerpark, Ala., a325	42 A 8	Dehrah, Persia	86 O 7	Delhi, La., 620	45 G 2
Deckerstown, N. J., a.c.'95, 1,090	14 F 1	Deer Park, Old (London), England	75 L 14	Dehrah, Persia	86 O 7	Delhi, Minn., a125	25 B 5
Deckerstown, N. J., a.c.'95, 1,090	14 F 1	Deer Park, Md., 179	33 B 2	Dehrah, Persia	86 O 7	Delhi, Mo.	31 K 8
Deckerstown, N. J., a.c.'95, 1,090	14 F 1	Deerpark, Mich., a175	22 K 4	Dehrah, Persia	86 O 7	Delhi (c.h.), N. Y., 1,564	12 N 7
Deckerstown, N. J., a.c.'95, 1,090	14 F 1	Deerpark, Mo.	30 H 7	Dehrah, Persia	86 O 7	Delhi, O., 531	18 A 6
Deckerstown, N. J., a.c.'95, 1,090	14 F 1	Deerpark, N. Y., a125	11 Q 10	Dehrah, Persia	86 O 7	Delhi (Tp.), O.	18 B 9
Deckerstown, N. J., a.c.'95, 1,090	14 F 1	Deerpark, O.	18 D 8	Dehrah, Persia	86 O 7	Delhi, Okla.	48 C 4
Deckerstown, N. J., a.c.'95, 1,090	14 F 1	Deerpark, Tex., a200	46 M 8	Dehrah, Persia	86 O 7	Delhi, Ontario	60 E 5
Deckerstown, N. J., a.c.'95, 1,090	14 F 1	Deerpark, Wash.	51 H 2	Dehrah, Persia	86 O 7	Delhi, S. Dak.	27 F 1
Deckerstown, N. J., a.c.'95, 1,090	14 F 1	Deerpark, Wis., a150	24 B 4	Dehrah, Persia	86 O 7	Delhi Mills, Mich., a175	23 O 13
Deckerstown, N. J., a.c.'95, 1,090	14 F 1	Deerplala, Ill.	21 D 8	Dehrah, Persia	86 O 7	Delhi, Sumatra	116 A 4
Deckerstown, N. J., a.c.'95, 1,090	14 F 1	Deer Pond, Newfoundland	62 J 5	Dehrah, Persia	86 O 7	Della, Ga.	38 A 4
Deckerstown, N. J., a.c.'95, 1,090	14 F 1	Deer R., N. Y.	12 N 2	Dehrah, Persia	86 O 7	Dell Abbas, Turkey in Asia	101 L 5
Deckerstown, N. J., a.c.'95, 1,090	14 F 1	Deer Ridge, Mo.	30 J 4	Dehrah, Persia	86 O 7	Della, Spain, '87, 6,254	83 K 8
Deckerstown, N. J., a.c.'95, 1,090	14 F 1	Deer River, Canada	63 L 3	Dehrah, Persia	86 O 7	Dellaha, Turkey in Asia	101 K 3
Deckerstown, N. J., a.c.'95, 1,090	14 F 1	Deer River, Canada	63 N 3	Dehrah, Persia	86 O 7	Dellceto, Italy, '81, 5,203	94 S 12
Deckerstown, N. J., a.c.'95, 1,090	14 F 1	Deer River, Canada	63 N 3	Dehrah, Persia	86 O 7	Delicje (river), Turkey in Asia	101 F 2
Deckerstown, N. J., a.c.'95, 1,090	14 F 1	Deer River, Minn.	25 D 2	Dehrah, Persia	86 O 7	Dellight, Ga.	38 D 6
Deckerstown, N. J., a.c.'95, 1,090	14 F 1	Deer River, N. Y., a200	12 L 4	Dehrah, Persia	86 O 7	Dellight, Kan.	32 D 3
Deckerstown, N. J., a.c.'95, 1,090	14 F 1	Deers Ear Butte, S. Dak.	27 B 1	Dehrah, Persia	86 O 7	Dellight, Wash.	51 G 3
Deckerstown, N. J., a.c.'95, 1,090	14 F 1	Deers Lake, Canada	63 N 3	Dehrah, Persia	86 O 7	Dell Islands, Java	116 C 6
Deckerstown, N. J., a.c.'95, 1,090	14 F 1	Deersville, O., a375	17 H 4	Dehrah, Persia	86 O 7	Delijan, Russia	96 J 7
Deckerstown, N. J., a.c.'95, 1,090	14 F 1	Deertrail, Col., a125	53 L 3	Dehrah, Persia	86 O 7	Deliktash, Turkey in Asia	101 G 3
Deckerstown, N. J., a.c.'95, 1,090	14 F 1	Deer Trail Cr., Col.	53 K 3	Dehrah, Persia	86 O 7	Deliktash, Turkey in Asia	101 D 4</

Delim, Ujad (tribe), Africa...	111 C 5	Delton, Wis., a200	24 G 7	Dendermonde, Belgium (on travel map)	74 G 3	Dent, O., a375	18 B 8
Delim, Ujad (tribe), Africa...	111 D 4	Delu, Kuh (Mt.), Persia	103 E 6	Dendi, Africa	110 Q 8	Dent, Okla.	48 J 4
Delim Dagh, Kirk (Mt.), Turkey in Asia	101 F 2	Deluge Wash., Ariz.	55 B 4	Dendron, Va., a175	34 K 0	Denta, Hungary	89 N 6
Delina, Tenn.	41 H 4	Delvin, Ireland	79 G 4	Dendur, Egypt	110 P 5	Dent Blanche (Mt.), Switzerland	91 E 6
Delinat, Egypt	110 R 4	Delvinon, Turkey in Europe, 6,000	98 C 9	Denekamp, Netherlands, commune, '94, est.3,825	84 J 4	Dent de Vaulion (Mt.), Switzerland	91 D 5
Delisse, Miss., a200	43 F 10	Delvin River, Ireland	79 J 4	Denek Maden, Turkey in Asia, est.825	101 E 3	Dent du Midi (Mt.), Switzerland	91 C 6
Delisle, O., a100	17 A 4	Delwin, Mich.	23 M 10	Denezhkin, Mount, Russia	96 L 3	Denton, Ala.	42 A 1
Delisser (route), Australia	115 D 6	Dem, Africa	110 M 7	Denghiz Lake, Central Asia	100 K 3	Denton (Kent), England	77 M 6
Delitzsch, Germany '95, 9,564	85 J 15	Dema, Ky.	40 L 6	Dengle, England	77 L 4	Denton (Northampton), England	77 E 2
Delverance Island, Australia	115 G 1	Demagrif, British India	106 A 3	Dengla (Inke), Central Asia (see Lake Balkash)	100 K 4	Denton, Ga.	38 F 8
Delje, Egypt, '82, 8,209	110 D 4	Dennajayo, Porto Rico	68 J 2	Den Haag (Dutch), Netherlands (see The Hague)	84 D 4	Denton, Ky., 432	40 L 4
Del Mion, a175	25 D 6	Dennajayo, Cuba	68 L 2	Den Harnst of Jack Ijst (bank), Netherlands	84 F 2	Denton (e.h.), Md., 641	33 M 4
Dell, Mont.	49 D 5	Debnad, Sierra de la (Mt.), Spain	83 J 2	Denholm (village), Scotland, '91, 475	78 L 9	Denton, Mich., a250	23 O 13
Dell, O., a100	18 H 6	Demarcation Point, Arctic Region	3 C 6	Denial Bay, Australia	115 E 6	Denton, Mont.	49 G 2
Dell, Oreg.	52 H 2	Demarcation Point, North America	4 C 2	Denialville, Ark., a100	44 J 3	Denton, N. C.	36 J 3
Dell, Va.	34 A 7	Demarest, N. J., a300	14 J 2	Dennel, Ind.	19 C 2	Denton (Co.), Tex., 21,289	46 K 4
Dell, Wis.	24 E 7	Demasa, Africa	110 K 8	Dennham, Miss.	43 G 7	Denton (e.h.), Tex., 2,558	46 K 4
Dellbach, Austria	40 G 10	Demata, Egypt	110 S 3	Dennham and Clapperton (explorers' route), Africa	109 G 3	Dentonla, Kan.	32 D 2
Dellaplano, N. C.	36 C 2	Demavend, Mount, Persia	103 D 3	Dennham Lagoon, Africa	111 G 9	Dentooville, Kan., a150	32 G 2
Dellenaugh, Mt., Ariz.	55 B 2	Demavend, Persia, a2,000	103 E 3	Dennham Range, Australia	115 H 5	Dentonville, Tenn.	41 J 3
Dellensjö (lake), Sweden	95 K 6	Demavaud, Persia (see Demavend)	103 E 3	Den Harnst of Jack Ijst (bank), Netherlands	84 F 2	D'Entrecasteaux Islands, New Guinea (British)	116 J 3
Dell (capital), Portuzoese, East India Islands, a3,000	116 G 6	Demba, Africa	112 J 10	Denholm (village), Scotland, '91, 475	78 L 9	D'Entrecasteaux Point, Australia	115 A 7
Dellinger, N. C.	36 F 4	Dembea (lake), Abyssinia (see Tsana)	110 Q 7	Denia, Spain, '87, 11,591	83 N 6	Dents, S. C.	37 G 3
Dell Rapids, S. Dak., s.e.'95, 6,828	27 H 3	Dembeeka, Abyssinia	110 Q 8	Dennial Bay, Australia	115 E 6	Denta Rua, Pa., a150	16 F 4
Dellrose, Tenn.	41 H 4	Dem Bekir, Africa	110 N 9	Dennelville, Ark., a100	44 J 3	Dentsville, Md.	33 J 5
Dellroy, O., 511	17 H 3	Dembel Lake, Africa	110 Q 9	Dennelliquin, Australia, a2,300	115 G 7	Deotville, Tenn., a200	41 M 4
Dellvalh, Kan.	32 C 2	Dembo, Africa	110 N 8	Dennis, N. Dak.	84 A 2	Denosa (island), Greece	99 N 6
Dellwood, Fla.	38 F 1	Dembre, Turkey in Asia	101 D 4	Dennis, S. Dak.	27 A 3	Deover, Ala.	42 F 5
Dellwood, N. C., a125	36 C 3	Dem Daud, Africa	110 N 8	Deniskovitch, Russia	97 F 5	Denver, Ark.	44 F 2
Dellis, Algeria, '91, 4,038	111 G 1	Deine (river), Belgium	84 F 7	Dennisli, Turkey in Asia (see Denizli)	101 C 4	Denver, New, British Columbia	63 G 4
Delma, Tex.	46 O 6	Demerara River, British Guiana	70 F 2	Denison, Mount, Australia	115 E 4	Denver (e.h. and State capital), Col., '90, 106,713; '97, a150,000	53 J 3
Delmage, S. Dak.	27 H 2	Demerary River, British Guiana (see Demerara River)	70 F 2	Denison, Port, Australia	115 H 3	Denver, Idaho, a100	50 C 4
Delmont, Ariz.	42 B 2	Demersville, Mont., a150	49 B 1	Denison (e.h.), Ia., s.e.'95, 2,256	28 C 3	Denver, Ill., a150	20 C 5
Del Mar, Cal.	57 H 10	Demetrio, Cerro (Mt.), Argentina	72 C 12	Denison, Kan., a200	32 G 2	Denver, Ind., a950	19 D 3
Delmar, Del., 360	33 N 5	Demetrios, Greece	99 N 1	Denison, Neb.	29 F 2	Denver, Ia., a250	28 J 2
Delmar, Ia., s.e.'95, 139	28 M 3	Dem Gutsbo, Africa	110 N 9	Denison, Tex., '90, 10,958; '97, a13,000	46 L 4	Denver, Ky., a125	40 L 5
Delmar, N. Y., a300	12 P 6	Demhidd-el-Gharb, Egypt	110 O 5	Denison Plains, Australia	115 D 3	Denver, Mo., 295	30 D 4
Delmar, S. C.	37 F 3	Demiansk, Russia	97 J 3	Denizli, Turkey in Asia, a8,000	101 C 4	Denver, N. C., 185	36 G 3
Delmar Jc., Ia.	28 M 3	Demik, Africa	110 O 8	Denka (tribe), Africa	110 P 8	Denver, O., a100	18 D 6
Delme, Germany	86 P 3	Deming, Ind., a300	19 D 4	Denka (tribe), Africa (see Jaageh)	110 O 9	Denver, Okla.	48 H 4
Delmenhorst, Germany, '90, 6,828	85 F 7	Deming, N. Mex., 1,136	55 H 6	Denke, (tribe), Africa (see Jaageh)	110 O 9	Denver, Pa., a600	15 K 6
Delmont, N. J., a300	14 E 9	Denlog, Wash., a100	51 C 1	Denke, (tribe), Africa (see Jaageh)	110 O 9	Denver, S. C.	37 C 2
Delmont, N. C.	36 D 4	Demings Bridge, Tex., a100	46 L 9	Denke, (tribe), Africa (see Jaageh)	110 O 9	Denville, N. J., a200	14 G 2
Delmont, Pa., a500	16 C 6	Demir Babl (river), Bulgaria	98 J 5	Denke, (tribe), Africa (see Jaageh)	110 O 9	Denzig, Germany	87 F 22
Delmont, S. Dak., a100	27 F 3	Demirdji, Turkey in Asia, a4,000	101 C 3	Denke, (tribe), Africa (see Jaageh)	110 O 9	Deoig, Germany (on travel map)	74 M 2
Delmore, Kan.	32 E 3	Demirdji Dagh (Mt.), Turkey in Asia	101 C 3	Denke, (tribe), Africa (see Jaageh)	110 O 9	Deoig, Germany (on travel map)	87 D 25
Delnice, Hungary	89 F 6	Demirdji Dagh (Mt.), Turkey in Asia	101 C 3	Denke, (tribe), Africa (see Jaageh)	110 O 9	Deoig, Germany (on travel map)	87 D 25
Del Norte (Co.), Cal., 2,592	56 B 1	Demirdji Dagh (Mt.), Turkey in Asia	101 C 3	Denke, (tribe), Africa (see Jaageh)	110 O 9	Deoig, Germany (on travel map)	87 D 25
Del Norte (e.h.), Cal., 736	53 F 7	Demirdji Dagh (Mt.), Turkey in Asia	101 C 3	Denke, (tribe), Africa (see Jaageh)	110 O 9	Deoig, Germany (on travel map)	87 D 25
Del Norte Peak, Cal.	53 F 8	Demirdji Dagh (Mt.), Turkey in Asia	101 C 3	Denke, (tribe), Africa (see Jaageh)	110 O 9	Deoig, Germany (on travel map)	87 D 25
Deloit, Ia., a150	28 C 3	Demirdji Dagh (Mt.), Turkey in Asia	101 C 3	Denke, (tribe), Africa (see Jaageh)	110 O 9	Deoig, Germany (on travel map)	87 D 25
Deloit, Neb.	29 F 1	Demirdji Dagh (Mt.), Turkey in Asia	101 C 3	Denke, (tribe), Africa (see Jaageh)	110 O 9	Deoig, Germany (on travel map)	87 D 25
De Loog (explorer's route), Arctic Region	3 E 3	Demirdji Dagh (Mt.), Turkey in Asia	101 C 3	Denke, (tribe), Africa (see Jaageh)	110 O 9	Deoig, Germany (on travel map)	87 D 25
Dejong, Ill.	20 E 4	Demirdji Dagh (Mt.), Turkey in Asia	101 C 3	Denke, (tribe), Africa (see Jaageh)	110 O 9	Deoig, Germany (on travel map)	87 D 25
Dejong, Ind., a100	19 D 2	Demirdji Dagh (Mt.), Turkey in Asia	101 C 3	Denke, (tribe), Africa (see Jaageh)	110 O 9	Deoig, Germany (on travel map)	87 D 25
De Long Fjord, Arctic Region	3 B 6	Demirdji Dagh (Mt.), Turkey in Asia	101 C 3	Denke, (tribe), Africa (see Jaageh)	110 O 9	Deoig, Germany (on travel map)	87 D 25
De Long Islands, Arctic Region	3 F 3	Demirdji Dagh (Mt.), Turkey in Asia	101 C 3	Denke, (tribe), Africa (see Jaageh)	110 O 9	Deoig, Germany (on travel map)	87 D 25
De Loula, Turkey in Europe (see Delvion)	98 C 9	Demirdji Dagh (Mt.), Turkey in Asia	101 C 3	Denke, (tribe), Africa (see Jaageh)	110 O 9	Deoig, Germany (on travel map)	87 D 25
Deloraine, Australia, '91, 895	115 K 6	Demirdji Dagh (Mt.), Turkey in Asia	101 C 3	Denke, (tribe), Africa (see Jaageh)	110 O 9	Deoig, Germany (on travel map)	87 D 25
Deloraine, Manitoba, a650	63 L 4	Demirdji Dagh (Mt.), Turkey in Asia	101 C 3	Denke, (tribe), Africa (see Jaageh)	110 O 9	Deoig, Germany (on travel map)	87 D 25
Delorme Sta., W. Va.	35 B 5	Demirdji Dagh (Mt.), Turkey in Asia	101 C 3	Denke, (tribe), Africa (see Jaageh)	110 O 9	Deoig, Germany (on travel map)	87 D 25
Delos (island), Greece (see Mikra Dilos)	99 M 6	Demirdji Dagh (Mt.), Turkey in Asia	101 C 3	Denke, (tribe), Africa (see Jaageh)	110 O 9	Deoig, Germany (on travel map)	87 D 25
DeLoughary, Mich.	22 G 6	Demirdji Dagh (Mt.), Turkey in Asia	101 C 3	Denke, (tribe), Africa (see Jaageh)	110 O 9	Deoig, Germany (on travel map)	87 D 25
Delph, England	76 N 2	Demirdji Dagh (Mt.), Turkey in Asia	101 C 3	Denke, (tribe), Africa (see Jaageh)	110 O 9	Deoig, Germany (on travel map)	87 D 25
Delpha, Mo.	30 F 3	Demirdji Dagh (Mt.), Turkey in Asia	101 C 3	Denke, (tribe), Africa (see Jaageh)	110 O 9	Deoig, Germany (on travel map)	87 D 25
Delphi, Greece (see Kastri)	99 G 4	Demirdji Dagh (Mt.), Turkey in Asia	101 C 3	Denke, (tribe), Africa (see Jaageh)	110 O 9	Deoig, Germany (on travel map)	87 D 25
Delphi (e.h.), Ind., 1,923	19 C 3	Demirdji Dagh (Mt.), Turkey in Asia	101 C 3	Denke, (tribe), Africa (see Jaageh)	110 O 9	Deoig, Germany (on travel map)	87 D 25
Delphi, N. Y., a300	12 L 6	Demirdji Dagh (Mt.), Turkey in Asia	101 C 3	Denke, (tribe), Africa (see Jaageh)	110 O 9	Deoig, Germany (on travel map)	87 D 25
Delphi, S. C.	37 E 4	Demirdji Dagh (Mt.), Turkey in Asia	101 C 3	Denke, (tribe), Africa (see Jaageh)	110 O 9	Deoig, Germany (on travel map)	87 D 25
Delphi, Tenn.	41 L 4	Demirdji Dagh (Mt.), Turkey in Asia	101 C 3	Denke, (tribe), Africa (see Jaageh)	110 O 9	Deoig, Germany (on travel map)	87 D 25
Delphi, Wash.	51 B 3	Demirdji Dagh (Mt.), Turkey in Asia	101 C 3	Denke, (tribe), Africa (see Jaageh)	110 O 9	Deoig, Germany (on travel map)	87 D 25
Delphi, W. Va.	35 E 4	Demirdji Dagh (Mt.), Turkey in Asia	101 C 3	Denke, (tribe), Africa (see Jaageh)	110 O 9	Deoig, Germany (on travel map)	87 D 25
Delphi Mountain, Greece	99 J 3	Demirdji Dagh (Mt.), Turkey in Asia	101 C 3	Denke, (tribe), Africa (see Jaageh)	110 O 9	Deoig, Germany (on travel map)	87 D 25
Delphi Sta., N. Y.	12 L 6	Demirdji Dagh (Mt.), Turkey in Asia	101 C 3	Denke, (tribe), Africa (see Jaageh)	110 O 9	Deoig, Germany (on travel map)	87 D 25
Delphos, Ia., a150	28 E 6	Demirdji Dagh (Mt.), Turkey in Asia	101 C 3	Denke, (tribe), Africa (see Jaageh)	110 O 9	Deoig, Germany (on travel map)	87 D 25
Delphos, Kan., s.e.'95, 400	32 E 2	Demirdji Dagh (Mt.), Turkey in Asia	101 C 3	Denke, (tribe), Africa (see Jaageh)	110 O 9	Deoig, Germany (on travel map)	87 D 25
Delphos, O., 4,516	17 B 3	Demirdji Dagh (Mt.), Turkey in Asia	101 C 3	Denke, (tribe), Africa (see Jaageh)	110 O 9	Deoig, Germany (on travel map)	87 D 25
Delphos, Okla.	48 H 3	Demirdji Dagh (Mt.), Turkey in Asia	101 C 3	Denke, (tribe), Africa (see Jaageh)	110 O 9	Deoig, Germany (on travel map)	87 D 25
Delray, Mich., a625	23 P 13	Demirdji Dagh (Mt.), Turkey in Asia	101 C 3	Denke, (tribe), Africa (see Jaageh)	110 O 9	Deoig, Germany (on travel map)	87 D 25
Delray, W. Va.	35 J 2	Demirdji Dagh (Mt.), Turkey in Asia	101 C 3	Denke, (tribe), Africa (see Jaageh)	110 O 9	Deoig, Germany (on travel map)	87 D 25
Delrey, Ill.	20 J 4	Demirdji Dagh (Mt.), Turkey in Asia	101 C 3	Denke, (tribe), Africa (see Jaageh)	110 O 9	Deoig, Germany (on travel map)	87 D 25
Delrio, Tenn., a100	41 P 3	Demirdji Dagh (Mt.), Turkey in Asia	101 C 3	Denke, (tribe), Africa (see Jaageh)	110 O 9	Deoig, Germany (on travel map)	87 D 25
Del Rio (e.h.), Tex., 1,980	47 G 8	Demirdji Dagh (Mt.), Turkey in Asia	101 C 3	Denke, (tribe), Africa (see Jaageh)	110 O 9	Deoig, Germany (on travel map)	87 D 25
Delrosa, Cal.	57 H 8	Demirdji Dagh (Mt.), Turkey in Asia	101 C 3	Denke, (tribe), Africa (see Jaageh)	110 O 9	Deoig, Germany (on travel map)	87 D 25
Delsberg, Switzerland (see Delcion)	91 D 2	Demirdji Dagh (Mt.), Turkey in Asia	101 C 3	Denke, (tribe), Africa (see Jaageh)	110 O 9	Deoig, Germany (on travel map)	87 D 25
Delsbo, Sweden	95 K 6	Demirdji Dagh (Mt.), Turkey in Asia	101 C 3	Denke, (tribe), Africa (see Jaageh)	110 O 9	Deoig, Germany (on travel map)	87 D 25
Delsbur, Cal.	57 G 8	Demirdji Dagh (Mt.), Turkey in Asia	101 C 3	Denke, (tribe), Africa (see Jaageh)	110 O 9	Deoig, Germany (on travel map)	87 D 25
Delta, Ala.	42 F 4	Demirdji Dagh (Mt.), Turkey in Asia	101 C 3	Denke, (tribe), Africa (see Jaageh)	110 O 9	Deoig, Germany (on travel map)	87 D 25
Delta (Co.), Col., 2,534	53 C 5	Demirdji Dagh (Mt.), Turkey in Asia	101 C 3	Denke, (tribe), Africa (see Jaageh)	110 O 9	Deoig, Germany (on travel map)	87 D 25
Delta (e.h.), Col., 470	53 B 5	Demirdji Dagh (Mt.), Turkey in Asia	101 C 3	Denke, (tribe), Africa (see Jaageh)	110 O 9	Deoig, Germany (on travel map)	87 D 25
Delta, Ga.	38 C 6	Demirdji Dagh (Mt.), Turkey in Asia	101 C 3	Denke, (tribe), Africa (see Jaageh)	110 O 9	Deoig, Germany (on travel map)	87 D 25
Delta, Ia., s.e.'95, 545	28 J 5	Demirdji Dagh (Mt.), Turkey in Asia	101 C 3	Denke, (tribe), Africa (see Jaageh)	110 O 9	Deoig, Germany (on travel map)	87 D 25
Delta, La., 320	45 H 2	Demirdji Dagh (Mt.), Turkey in Asia	101 C 3	Denke, (tribe), Africa (see Jaageh)	110 O 9	Deoig, Germany (on travel map)	87 D 25
Delta, Mich., a300	23 M 12	Demirdji Dagh (Mt.), Turkey in Asia	101 C 3	Denke, (tribe), Africa (see Jaageh)	110 O 9	Deoig, Germany (on travel map)	87 D 25
Delta (Co.), Mich., 15,330	22 H 5	Demirdji Dagh (Mt.), Turkey in Asia	101 C 3	Denke, (tribe), Africa (see Jaageh)	110 O 9	Deoig, Germany (on travel map)	87 D 25
Delta, Miss.	43 D 2	Demirdji Dagh (Mt.), Turkey in Asia	101 C 3	Denke, (tribe), Africa (see Jaageh)	110 O 9	Deoig, Germany (on travel map)	87 D 25
Delta, Mo.	31 N 10	Demirdji Dagh (Mt.), Turkey in Asia	101 C 3	Denke, (tribe), Africa (see Jaageh)	110 O 9	Deoig, Germany (on travel map)	87 D 25
Delta, Neb.	59 H 3	Demirdji Dagh (Mt.), Turkey in Asia	101 C 3	Denke, (tribe), Africa (see Jaageh)	110 O 9	Deoig, Germany (on travel map)	87 D 25
Delta, N. Y., a186	12 M 5	Demirdji Dagh (Mt.), Turkey in Asia	101 C 3	Denke, (tribe), Africa (see Jaageh)	110 O 9	Deoig, Germany (on travel map)	87 D 25
Delta, N. Dak.	26 B 1	Demirdji Dagh (Mt.), Turkey in Asia	101 C 3	Denke, (tribe), Africa (see Jaageh)	110 O 9	Deoig, Germany (on travel map)	87 D 25
Delta, O., 1,132	17 C 1	Demirdji Dagh (Mt.), Turkey in Asia	101 C 3	Denke, (tribe), Africa (see Jaageh)	110 O 9	Deoig, Germany (on travel map)	87 D 25
Delta, Ontario	60 J 3	Demirdji Dagh (Mt.), Turkey in Asia	101 C 3	Denke, (tribe), Africa (see Jaageh)	110 O 9	Deoig, Germany (on travel map)	87 D 25
Delta, Pa., 595	15 K 7	Demirdji Dagh (Mt.), Turkey in Asia	101 C 3	Denke, (tribe), Africa (see Jaageh)	110 O 9	Deoig, Germany (on travel map)	87 D 25
Delta, S. C.	37 E 2	Demirdji Dagh (Mt.), Turkey in Asia	101 C 3	Denke, (tribe), Africa (see Jaageh)	110 O 9	Deoig, Germany (on travel map)	87 D 25
Delta (Co.), Tex., 9,117	40 M 4	Demirdji Dagh (Mt.), Turkey in Asia	101 C 3	Denke, (tribe), Africa (see Jaageh)	110 O 9	Deoig, Germany (on travel map)	87 D 25
Delta, Wash.	51 C 1	Demirdji Dagh (Mt.), Turkey in Asia	101 C 3	Denke, (tribe), Africa (see Jaageh)	110 O 9	Deoig, Germany (on travel map)	87 D 25
Delta of the Mississippi, La.	45 L 8	Demirdji Dagh (Mt.), Turkey in Asia	101 C 3	Denke, (tribe), Africa (see Jaageh)	110 O 9	Deoig, Germany (on travel map)	87 D 25
Delta Sta., Cal.	56 C 2	Demirdji Dagh (Mt.), Turkey in Asia	101 C 3	Denke, (tribe), Africa (see Jaageh)	110 O 9	Deoig, Germany (on travel map)	87 D 25
Delta Territory, Venezuela, '91, 7,229	70 E 2	Demirdji Dagh (Mt.), Turkey in Asia	101 C 3	Denke, (tribe), Africa (see Jaageh)	110 O 9	Deoig, Germany (on travel map)	87 D 25
Delta, Mo.	31 H 9	Demirdji Dagh (Mt.), Turkey in Asia	101 C 3	Denke, (tribe), Africa (see Jaageh)	110 O 9	Deoig, Germany (on travel map)	87 D 25
Delton, Mich., a300	23 L 13	Demirdji Dagh (Mt.), Turkey in Asia	101 C 3	Denke, (tribe), Africa (see Jaageh)	110 O 9	Deoig, Germany (on travel map)	87 D 25
Delton, Va.	34 B 7	Demirdji Dagh (Mt.), Turkey in Asia	101 C 3	Denke, (tribe), Africa (see Jaageh)	110 O 9	Deoig, Germany (on travel map)	87 D 25

Derbeat, Russia, '91, est. 11-535	96 J 7	Desaguadero, Peru	70 D 7	Despair Bay, Newfoundland	62 J 6	Devereux, Ga., s100	38 F 5
Derbetenskoi, Russia	96 H 6	Des Sales, Md.	33 E 5	Desphina, Greece, '89, 2,212	99 F 4	Devereux, Mass., s.c.'95, 174	9 E 3
Derblay Sta., Col.	53 J 3	Des Allemands L., La.	45 H 7	Des Plaines, Ill., 986	20 K 1	Devereux Sta., N. Y.	13 E 7
Derbrush, Turkey in Asia	101 L 4	Pesana, Italy	93 D 4	Des Plaines R., Ill.	20 K 1	Deveron, River, Scotland	78 L 4
Derby, Australia	115 O 3	Pesare (c.h.), Ark., 546	44 J 5	Despohindo (plateau), Bolivia	70 D 8	Devers, Tex., a250	46 N 7
Derby, Cal.	53 J 3	Pesare, Mo., 413	31 L 10	Despotik (island), Greece	99 L 7	Devad, British India	105 D 11
Derby, Conn.	10 C 4	Pesboro, Ontario	60 E 3	Despoto Dugh (mountains), Turkey in Europe (see Rhodope)	98 G 7	Devaj, Polut, British India	105 H 12
Derby, Conn., city, a7,000	10 C 4	Descabendo, Cerro (Mt.), Argentina	72 C 11	Des Rochee, L., N. Dak.	26 E 1	Devanton Peak, Alaska	58 J 3
Derby, England, '91, 94,146	76 J 7	Descando Basin, Nicaragua	66 G 11	Desslines, Haiti	68 C 6	Devidler, Tenn.	41 E 3
Derby, West, England, '91, 38,291	76 G 6	Descalabrado, Porto Rico	68 1/2 E 4	Dessau, Germany, '95, 42,395	85 J 15	Devilew, Ark., a150	44 K 4
Derby (county), England, '91, 528,033	76 J 6	Descalabrado, Rio (river), Porto Rico	68 1/2 E 4	Dessau, Germany (on travel map)	74 L 3	Devil's Bridge, Wales	75 E 9
Derby, England (on travel map)	74 D 2	Descanso, Cal.	57 J 10	Desser, Ga.	38 B 10	Devil's Cape, Greenland	3 L 6
Derby, Ind., a200	19 C 8	Descartes, Point, Costa Rica	66 C 10	Desterro, Brazil, a6,000	72 H 9	Devils Causeway, Col.	53 D 2
Derby, Ia., a250	28 G 6	Deschaubault, Quebec, a1,200	61 K 5	Destruction, Mount, Australia	115 D 4	Devils Cr., Col.	53 D 8
Derby, Kan., s.c.'95, 257	32 E 4	Deschuel, Austria	90 N 3	Destruction I., Wash.	51 A 2	Devil's Dyke (chasm), England	75 M 12
Derby, Mich.	23 H 14	Deschutes R., Oreg.	52 D 2	Desuk, Egypt, '82, 6,853	110 R 3	Devil's Dyke (ancient earth-work), England	77 J 2
Derby, Miss.	43 E 9	Deschutes R., Wash.	51 C 3	Deva, France, '91, 4,801	80 G 2	Devils Fork, Ark.	44 H 3
Derby, New Brunswick	62 D 3	Descoque, Nova Scotia	62 H 4	Det, Slam	106 G 7	Devil's Garden, Saint Helena	109 E 7
Derby, N. Y., a250	13 E 6	Desdomin, Tex., a400	46 J 5	Detehan, Turkey in Europe	98 C 6	Devils Gate, Utah	54 B 5
Derby, O., a325	18 D 5	Deser (river), Italy	93 M 3	Detekule, Mount, Manchuria	107 L 1	Devils Gulch, Cal.	57 K 6
Derby, Oreg.	52 C 4	Deseda (island), West Indies (see Desirade)	68 1/2 J 7	Detling, England	77 K 5	Devils L. Ind. Res., N. Dak.	26 F 2
Derby, South African Republic	113 K 4	Deseda, Puerto (port), Argentina	72 D 13	Detmold, Germany, '95, 11,237	85 J 8	Devils Lake, Canada	63 K 3
Derby, Tex., a175	46 H 9	Deseda, Rio (river), Argentina	72 D 13	Detmold, Germany (on travel map)	74 J 3	Devils Lake, N. Dak.	26 F 2
Derby, Vt., town, 2,900	7 F 3	Desemboque, Brazil	71 H 3	Det Norske Havn (ocean), Norway (see Norwegian Sea)	95 G 3	Devils Lake, Wis.	24 G 8
Derby, Va.	34 J 6	Desegno, Punta del (point), Argentina	72 D 13	Detour, Mich., a500	23 O 0	Devils Mt., Alaska	58 G 3
Derby Cr., Col.	53 D 3	Desegreto, Italy, '81, 3,105	93 J 4	Detour, Pt., Mich.	23 O 6	Devils Mt., Cape Colony	113 B 6
Derbyline, Vt., a1,000	7 F 3	Deserret, Utah, a475	54 K 3	Detour, Pt., Wis.	24 E 1	Devil's Point, Bahama Islands	67 H 2
Derby Peak, Col.	53 D 3	Deseronto, Ontario, '91, 3,388	60 H 3	Detour Passage, Mich.	23 O 6	Devils R., Tex.	47 F 8
Derdene or Elk Cr., Ind. Ty.	48 M 3	Deseront Junction, Ontario	60 H 3	Detral Valley, Ariz.	55 A 3	Devils River, Tex.	47 G 8
Dere, El, Africa	112 Q 10	Desert, Lake, Quebec	61 B 5	Detroit, Ala., a125	42 A 2	Devils Slide, Cal.	56 H 3
De Keest (river), Netherlands	84 H 3	Desert, River, Quebec	61 E 5	Detroit, Ill., 161	21 D 6	Devil's Thumb Bay, Greenland	3 J 8
Deregonnie, Africa	112 R 10	Desert, Utah	54 M 3	Detroit, Kan., a125	32 E 3	Devil's Tower, Gibraltar	83 Q 7
Dereham, East, England, '91, 5,524	70 G 7	Deserts, Las (islands), near Madeira Is. (Deszeta Grande is the largest of these islands)	83 O 7	Detroit, Me., town, 590	6 E 6	Devils Track L., Man.	25 E 1
Derek, Turkey in Asia, a2,500	101 J 4	Desert Buttes, Cal.	57 H 7	Detroit, Mich. (local map of)	23 Q 13	Devine, Tex., a250	46 J 8
Dereburg, Germany, '95, 3,088	85 J 12	Desert Mountains, Santo Domingo	68 D 6	Detroit, N. Mex.	55 J 6	Devizes, England, '91, 6,426	75 J 11
Derebdeh, Turkey in Asia	101 G 3	Desert Mts., Nev.	54 D 3	Detroit, Oreg.	52 C 2	Devizes, Kan.	32 B 2
Derevinsk, Russia	96 G 6	Desert of et Th, Egypt	110 P 3	Detroit, S. Dak.	27 F 1	Devos, S. Dak.	27 F 1
Derevinsk, New, Russia	97 F 5	Desert of Gidl, Africa (see Igidi)	111 E 4	Detroit, Tenn.	41 B 3	Devol (river), Turkey in Europe	98 C 8
Derevinsk, Old, Russia	97 E 8	Desert of Gohl, Mongolia	107 F 2	Detroit, Tex., 604	46 M 4	Devolente, Miss.	43 D 4
Dereyeh, Arabia (see Deryeh)	102 K 5	Desert of Igidi, Africa	111 E 4	Detroit, Wash.	51 C 2	De Voleit Point (Saint Vincent), West Indies	68 1/2 I 10
Derfakh, Kuh (Mt.), Persia	103 C 2	Desert of Kharan, Baluchistan	103 L 4	Detroit City (c.h.), Minn., s.c.'95, 1,801	25 B 3	Devon Pond, Mass.	9 D 6
Der Fleming (range of hills), Germany	85 H 16	Desert of Oman, Arabia	102 O 6	Detroit I., Wis.	24 M 4	Devon, North (island), Canada	59 N 1
Derg, Lake, Ireland	79 F 2	Desert of Shamo, Mongolia (see Desert of Gohl)	107 F 2	Detroit L., Minn.	25 B 3	Devon (county), England, '91, 631,808	75 E 12
Derg, River, Ireland	79 F 2	Desert Peak, Ariz.	55 D 6	Detrolt R., Mich.	23 Q 6	Devon, Is.	28 J 1
Derg, Lough (lake), Ireland	79 E 6	Desespoir, Cape, Quebec	61 G 3	Dettingen, Germany	86 M 9	Devon, Kan., a300	32 H 4
Dergsila, Turkey in Asia	101 L 4	Desful, Persia (see Dizful)	103 C 4	Detva, Hungary, '90, 6,268	89 L 3	Devon, W. Va.	35 B 5
Derguleh, Turkey in Asia	101 K 4	Desha (Co.), Ark., 10,324	44 K 7	De Tula, Cape Colony	113 E 5	Devonport, Australia, '91, 1,805	115 K 6
Derham Castle, England	77 K 2	Deshayes (Guadeloupe), West Indies	68 1/2 A 8	Denel, Col.	53 J 8	Devonport, England, '91, 54,736	75 D 13
Derhamka Oasis, Africa	111 G 3	Deshek Wama (lake), Africa	112 R 10	Denel, Col., a150	53 L 2	Devonport, England (on travel map)	74 B 3
Derhu, Africa	110 R 8	Desbhar, Russia	101 M 1	Denel (Co.), Neb., 2,893	29 R 2	Devonport, New Zealand, '91, 2,455; '96, 3,010	117 F 3
De Riet, Cape Colony	113 C 6	Desbhar, Neb., a250	29 G 3	Denel (Co.), S. Dak., s.c.'95, 5,316	27 H 2	Devonshire, England (see Devon County)	75 E 12
Derievks, Russia	97 J 7	Desbler, O., 1,114	17 C 2	Deunquat, O., a250	17 D 3	Devotion, N. C., a200	36 H 2
De Rijp, Netherlands	84 E 3	Desboef, Cape, Arctic Region (see East Cape)	3 R 4	Deurne, Belgium, '90, 6,702	84 E 6	Deryncock, Wales	75 L 10
Derloda Center, Ill.	20 E 1	Desbu, Afghanistan	103 K 5	Deurne, Netherlands, commune, '94, est. 5,972	84 G 6	Dew, Tex.	46 L 6
Derits, Abyssinia	110 Q 7	Desiard, Lu.	45 F 1	Deutsch-Avrilcourt, Germany	86 P 4	De Waal, Netherlands	84 E 2
Derj, Africa	110 J 3	Desio, Italy, '81, 5,228	93 F 3	Deutsch-Brod, Austria, '90, 5,735	90 M 4	Dewan, British India	105 P 9
Derkos, Turkey in Europe	98 L 7	Desira (island), West Indies, '89, 1,398	68 1/2 J 7	Deutsch-Brod, Austria (on travel map)	74 M 4	Dewungril, British India	104 N 6
Dermaschl, Bulgaria	98 G 5	Desire, Port, Argentina	72 D 13	Deutsch-See, Europe (see North Sea)	73 K 4	Dewart, Pa., a300	15 J 4
Der Mar Makar, Egypt	110 R 5	Desjarmyri, Iceland	88 R 2	Deutsch-Eylau, Germany, '95, 6,687	87 E 30	Dewas, British India, '91, 15,068	104 F 8
Dernbach, Germany	86 L 11	Desford, Scotland	78 L 4	Deutsch-Eylau, Germany (on travel map)	74 O 2	Dewatto, Wash.	51 B 2
Dernit, Turkey in Asia	101 C 4	Deskin, Ky.	40 M 5	Deutsch-Felstritz, Austria	90 L 9	Dewdney, Canada	63 H 4
Dermot, Kan.	32 A 4	Des Lacs, N. Dak.	26 C 1	Deutsch-Krone, Germany, '95, 7,140	87 F 23	Dewdrop, Tex.	46 N 8
Dermott, Ark., a300	44 K 7	Des Lacs, R., N. Dak.	26 C 1	Deutsch-Lissa, Germany	87 K 24	Deweese, Neb., a100	29 F 3
Dermott Bend, Miss.	43 B 3	Deslaca Island, Bismarck Archipelago	116 J 2	Deutsch-Proben, Hungary	89 K 11	Dewetsdorp, Orange Free State, '90, 371	113 H 5
Dernah, Africa, a2,000	110 M 2	Desloge, Mo.	31 L 9	Deutsch-Rasselwitz, Germany	87 M 27	Dewey, Ill., a200	20 J 5
Dernis, Austria	89 H 8	Desmet, Idaho, a200	50 C 2	Deutsch-Schnofen, Austria	90 C 11	Dewey, Mont., a175	49 D 4
Deroche, Ark., a200	44 F 6	Desmet (c.h.), S. Dak., s.c.'95, 523	27 G 2	Deutsch-Stein, Austria	89 K 3	Dewey, N. Mex.	55 G 3
Deron (river), France	80 D 4	Des Moines (Co.), Ia., s.c.'95, 37,629	28 L 6	Deutsch-Wagram, Austria (see Wagram)	74 N 4	Dewey (Co.), S. Dak.	27 D 1
Deron, N. C.	38 H 2	Des Moines, N. Mex.	55 M 2	Deutsch-Wartenberg, Germany, '95, 835	87 J 22	Dewhurst, Wis.	24 F 6
Deronda, Wis.	24 B 4	Des Moines, Wash., 212	51 C 2	Deutsch-Wilmsdorf, Germany	87 J 29	De Wilton, Fort, Africa	112 O 10
Derouden, La.	45 F 7	Des Moines R., Ia.	28 F 4	Deutz, Germany, '90, 17,681	86 L 4	Dewitt (c.h.), Ark., 246	44 K 6
Derput, Russia (see Yurief)	97 F 2	Des Moines R., Minn.	25 E 6	Daux-Ponts (Fr.), Germany (see Zwellbrücke)	86 O 5	Dewitt, Ga.	38 C 9
Derr, Egypt	110 O 5	Desna (river), Russia	97 H 6	Deaux-Ponts (Fr.), Germany (see Zwellbrücke)	86 O 5	Dewitt, Ill., 265	20 H 5
Derr, N. C.	36 G 3	Desnatul (river), Rumaala	98 F 4	Deaux-Ponts (Fr.), Germany (see Zwellbrücke)	86 O 5	Dewitt (Co.), Ill., 17,611	20 G 5
Derravragh, Lough (lake), Ireland	79 G 4	Desno, British India	104 D 6	Deaux-Ponts (Fr.), Germany (see Zwellbrücke)	86 O 5	Dewitt, Ia., s.c.'95, 1,344	28 M 4
Derrilana, Lake, Ireland	79 B 8	Desolacion, Isla (island), Chile	72 C 14	Deaux-Ponts (Fr.), Germany (see Zwellbrücke)	86 O 5	Dewitt, Kan.	32 E 2
Derrick, S. C.	37 F 3	Desolacion (island), Chile (see Isla Desolacion)	72 C 14	Deaux-Ponts (Fr.), Germany (see Zwellbrücke)	86 O 5	Dewitt, Ky.	40 J 7
Derrick City, Pa., a500	16 E 3	Desolacion (island), Chile (see Isla Desolacion)	72 C 14	Deaux-Ponts (Fr.), Germany (see Zwellbrücke)	86 O 5	Dewitt, Mich., a400	23 M 12
Derry, Ireland (see London-derry)	79 G 2	Desolacion (island), Chile (see Isla Desolacion)	72 C 14	Deaux-Ponts (Fr.), Germany (see Zwellbrücke)	86 O 5	Dewitt, Mo., 633	30 F 6
Derry, River, Ireland	79 H 6	Desolacion (island), Chile (see Isla Desolacion)	72 C 14	Deaux-Ponts (Fr.), Germany (see Zwellbrücke)	86 O 5	Dewitt, Neb., 751	29 H 3
Derry, Kan.	32 F 4	Desolacion (island), Chile (see Isla Desolacion)	72 C 14	Deaux-Ponts (Fr.), Germany (see Zwellbrücke)	86 O 5	Dewitt, N. Y., a200	12 K 5
Derry, La., a150	45 D 3	Desolacion (island), Chile (see Isla Desolacion)	72 C 14	Deaux-Ponts (Fr.), Germany (see Zwellbrücke)	86 O 5	Dewitt (Co.), Tex., 14,307	46 K 8
Derry, N. H., town, 2,604	7 J 11	Desolacion (island), Chile (see Isla Desolacion)	72 C 14	Deaux-Ponts (Fr.), Germany (see Zwellbrücke)	86 O 5	Dewitt Sta., N. Y.	12 K 5
Derry Church, Pa., a300	15 J 6	Desolacion (island), Chile (see Isla Desolacion)	72 C 14	Deaux-Ponts (Fr.), Germany (see Zwellbrücke)	86 O 5	Dewittville, N. Y., a300	13 D 7
Derryclare, Lske, Ireland	79 B 5	Desolacion (island), Chile (see Isla Desolacion)	72 C 14	Deaux-Ponts (Fr.), Germany (see Zwellbrücke)	86 O 5	Dewlah, British India	104 M 4
Derry Depot, N. H., 726	7 J 11	Desolacion (island), Chile (see Isla Desolacion)	72 C 14	Deaux-Ponts (Fr.), Germany (see Zwellbrücke)	86 O 5	Dewlah, Eogland	75 G 10
Derrygonally, Ireland	79 F 3	Desolacion (island), Chile (see Isla Desolacion)	72 C 14	Deaux-Ponts (Fr.), Germany (see Zwellbrücke)	86 O 5	Dewshyre, England, '91, 29,847	76 J 5
Derrygonally Mounts, Ireland	79 C 8	Desolacion (island), Chile (see Isla Desolacion)	72 C 14	Deaux-Ponts (Fr.), Germany (see Zwellbrücke)	86 O 5	Dewyrose, Ga., a273	38 F 3
Derry Sta., Pa., 1,968	16 D 6	Desolacion (island), Chile (see Isla Desolacion)	72 C 14	Deaux-Ponts (Fr.), Germany (see Zwellbrücke)	86 O 5	Dexter, Ala.	42 E 5
Derryveagh Mountains, Ireland	79 E 2	Desolacion (island), Chile (see Isla Desolacion)	72 C 14	Deaux-Ponts (Fr.), Germany (see Zwellbrücke)	86 O 5	Dexter, Ark.	44 H 6
Dersim (district), Turkey in Asia	101 H 3	Desolacion (island), Chile (see Isla Desolacion)	72 C 14	Deaux-Ponts (Fr.), Germany (see Zwellbrücke)	86 O 5	Dexter, Ga., a300	38 E 7
Der Stoss (Pass), Switzerland	91 L 2	Desolacion (island), Chile (see Isla Desolacion)	72 C 14	Deaux-Ponts (Fr.), Germany (see Zwellbrücke)	86 O 5	Dexter, Ill.	21 H 7
Dertat (tribe), Africa	110 P 8	Desolacion (island), Chile (see Isla Desolacion)	72 C 14	Deaux-Ponts (Fr.), Germany (see Zwellbrücke)	86 O 5	Dexter, Ind. Ty.	48 M 5
Derueh, Egypt	110 P 5	Desolacion (island), Chile (see Isla Desolacion)	72 C 14	Deaux-Ponts (Fr.), Germany (see Zwellbrücke)	86 O 5	Dexter, Ia., s.c.'95, 740	28 E 4
Derut, Egypt, '82, 5,588	110 O 4	Desolacion (island), Chile (see Isla Desolacion)	72 C 14	Deaux-Ponts (Fr.), Germany (see Zwellbrücke)	86 O 5	Dexter, Kan., s.c.'95, 299	32 F 4
Derut, Egypt	110 R 3	Desolacion (island), Chile (see Isla Desolacion)	72 C 14	Deaux-Ponts (Fr.), Germany (see Zwellbrücke)	86 O 5	Dexter, Ky., a225	40 D 3
Deruyter, N. Y., 667	12 L 6	Desolacion (island), Chile (see Isla Desolacion)	72 C 14	Deaux-Ponts (Fr.), Germany (see Zwellbrücke)	86 O 5	Dexter, Me., town, 2,732; village, 1,910	6 E 5
Dervaig, Scotland	78 D 6	Desolacion (island), Chile (see Isla Desolacion)	72 C 14	Deaux-Ponts (Fr.), Germany (see Zwellbrücke)	86 O 5	Dexter, Mich., 879	23 O 13
Derval, France	80 D 5	Desolacion (island), Chile (see Isla Desolacion)	72 C 14	Deaux-Ponts (Fr.), Germany (see Zwellbrücke)	86 O 5	Dexter, Minn., s.c.'95, 233	25 E 6
Derven, Servia	98 E 5	Desolacion (island), Chile (see Isla Desolacion)	72 C 14	Deaux-Ponts (Fr.), Germany (see Zwellbrücke)	86 O 5	Dexter, Miss.	43 E 8
Derwent, Bosnia	89 J 7	Desolacion (island), Chile (see Isla Desolacion)	72 C 14	Deaux-Ponts (Fr.), Germany (see Zwellbrücke)	86 O 5	Dexter, Mo., 792	31 M 11
Derwock, Ireland	79 H 1	Desolacion (island), Chile (see Isla Desolacion)	72 C 14	Deaux-Ponts (Fr.), Germany (see Zwellbrücke)	86 O 5	Dexter, Neb.	29 C 2
Derwent, River, England	76 F 3	Desolacion (island), Chile (see Isla Desolacion)	72 C 14	Deaux-Ponts (Fr.), Germany (see Zwellbrücke)	86 O 5	Dexter, N. Y., 737	12 K 3
Derwent, River, England	76 L 4	Desolacion (island), Chile (see Isla Desolacion)	72 C 14	Deaux-Ponts (Fr.), Germany (see Zwellbrücke)	86 O 5		
Derwent Water (lake), England	76 F 3	Desolacion (island), Chile (see Isla Desolacion)	72 C 14	Deaux-Ponts (Fr.), Germany (see Zwellbrücke)	86 O 5		
Derwood, Md.	33 H 3	Desolacion (island), Chile (see Isla Desolacion)	72 C 14	Deaux-Ponts (Fr.), Germany (see Zwellbrücke)	86 O 5		
Dea, Hungary, '90, 7,728	89 P 4	Desolacion (island), Chile (see Isla Desolacion)	72 C 14	Deaux-Ponts (Fr.), Germany (see Zwellbrücke)	86 O 5		
De Sable, Prince Edward Island	62 F 3	Desolacion (island), Chile (see Isla Desolacion)	72 C 14	Deaux-Ponts (Fr.), Germany (see Zwellbrücke)	86 O 5		
Desaguadero, Rio (river), Bolivia	70 D 7	Desolacion (island), Chile (see Isla Desolacion)	72 C 14</				

Dexter, Oreg.	52 C 3	Diamond, Pa.	16 C 3	Dickson, Tenn.	41 G 2	Digranea (point), Iceland ...	88 R 2	
Dexter, S. Dak.	27 G 1	Diamond, Wash.	51 H 3	Dickson (Co.), Tenn., 13,645.	41 G 2	Digswell, England ...	77 G 3	
Dexter, Tenn.	41 B 4	Diamond, Wyo.	50 P 8	Dickson, W. Va.	35 B 4	Digne, La. (island), Africa ...	109 L 5	
Dexter, Tex., 226 ...	46 K 4	Diamond Bay, Australia ...	115 K 2	Dickson Bay, Fla.	39 H 2	Digne de Cabalida (dike), Mexico	65 C 5	
Dexter, W. Va.	35 D 3	Diamond Bluff, Wis., a100.	24 A 5	Dickson City, Pa., '98, a700 ...	15 L 4	Digvir, Russia ...	101 K 2	
Dexter City, O., 217 ...	18 G 5	Diamond Butte, Ariz.	55 B 2	Dickson Downs, Australia ...	115 F 4	Dih, Gar-od (Mt.), Egypt ...	110 N 3	
Dexters L., Fla.	39 N 4	Diamond Cape, Sumatra ...	116 A 3	Dickson Harbor, Arctic Region ...	3 K 1	Dihewid, Wales ...	75 D 9	
Dexterville, Wis., a354 ...	24 F 6	Diamond City, Mont.	49 E 3	Dickson Harbor, Siberia ...	100 K 1	Dihong (river), British India	(see Brahmaputra) ...	104 N 6
Dey Koresyeh, Persia ...	103 D 5	Diamond Cr., Ariz.	55 B 3	Dickson Sta., Miss.	43 E 2	Dihua Kala, Africa ...	112 L 14	
Deznev, Belgium, '90, a4,591 ...	84 B 7	Diamond Cr., Ariz.	55 B 3	Dickson, O., a125 ...	18 F 5	Dijls, Mount, Africa ...	112 R 10	
Dezadeah, Lake, Canada ...	63 B 1	Diamond Fork, Ga.	38 F 4	Dicomano, Italy ...	93 L 7	Dijon, France, '96, 67,736 ...	82 K 6	
Dezerta Grande (island, Portuguese), near Madeira Is.	83 O 7	Diamond Harbor (place), British India ...	104 M 8	Didam, Africa ...	110 N 7	Dijon, France (on travel map) ...	74 G 5	
Dhabi, Abu, Oman ...	102 N 5	Diamond Head, Hawaii (on local map) ...	118 P 10	Didam, Netherlands, commune, '94, est.3,940 ...	84 H 5	Dikalagan, Mount, Philippine Islands ...	118 E 9	
Dhahar Walata (region), Africa ...	111 E 6	Diamond Hill, Hawaii ...	118 P 10	Didann, Persia ...	103 H 3	Dikanka, Russia ...	97 K 7	
Dhahret el-Aratmeb (Mt.), Palestine ...	102 B 10	Diamond Hill, N. C.	36 J 4	Diddingto, England ...	77 F 1	Dike, Neb.	29 D 3	
Dhaka, British India (see Dacca) ...	104 N 8	Diamond Hill, R. I., a250.	10 K 2	Diddell, N. Y.	11 N 10	Dike, Joat van (island), West Indies ...	68 L 1	
Dhamar, Arabia, a10,000 ...	102 J 9	Diamond Hill (Mt.), Martinique, West Indies ...	68 1/2 D 10	Didgori Mountains, Russia ...	101 L 2	Dikeil (Adana), Turkey in Asia ...	101 F 4	
Dhamra, British India ...	105 L 9	Diamond Lake, Oreg.	52 C 3	Dido, La.	45 D 5	Dikeil (Smyrna), Turkey in Asia, a4,000 ...	101 B 3	
Dhamra (river), British India ...	105 L 9	Diamond Lake (place), Mich. ...	23 K 10	Dido, Miss., a100 ...	43 F 4	Dikemark, Norway ...	95 C 2	
Dhamtari, British India ...	105 H 9	Diamond Peak, Cal.	56 E 2	Dido, Va.	34 K 4	Dikho, Africa ...	111 C 7	
Dhanera, British India ...	104 C 7	Diamond Peak, Col.	53 A 1	Didwana, British India, '91, 11,376 ...	104 E 6	Diklos, Hagios (Mt.), Crete ...	95 A 8	
Dhanis, Tex., 236 ...	46 H 8	Diamond Peak, Oreg.	52 C 3	Didyma (Mt.), Greece ...	99 H 6	Dikker, Bir (well), Egypt ...	110 O 4	
Dhankota, Nepal ...	104 L 6	Diamond Pond, N. H.	7 J 3	Didymos (rulers), Egypt ...	110 P 4	Dikso, Africa ...	110 K 8	
Dhansua, British India ...	104 H 9	Diamond Range, Nev.	54 G 2	Die, France, '91, 3,729 ...	81 L 8	Diksmuide (Flemish), Belgium (see Dixmude) ...	84 A 6	
Dhar, British India, '91, 18,430 ...	104 E 8	Diamond Rock (Martelloque), West Indies ...	68 1/2 E 10	Diedburg, Germany ...	86 N 8	Dikte Mountains, Crete (see Sitia Mountains) ...	99 F 8	
Dharapur, British India ...	105 D 9	Diamond Rocks, Australia ...	115 C 6	Diedelshofen, Germany, '90, 8,423 ...	86 O 3	Dih, Kub-I (Mt.), Persia ...	103 D 5	
Dharapur, Nepal ...	104 L 6	Diamond Spring, Cal., a150.	56 E 4	Diedovlo, Russia ...	97 L 5	Dila, Afghanistan ...	103 N 4	
Dharangoon, British India, '91, 15,072 ...	105 E 10	Diamond Springs, Kan.	32 F 3	Diedovtshchina, Russia ...	97 G 6	Dilam, Bander, Persia ...	103 D 5	
Dharapuram, British India ...	105 F 14	Diamond Springs, Mich., a275.	50 J 8	Dieghem, Belgium, '90, 2,042 ...	84 C 3	Dilambi, Kongo Free State ...	112 M 10	
Dharasur, British India, '91, 10,511 ...	105 F 10	Diamondville, Wyo.	111 D 7	Diego Perez, Cayo (island), Cuba ...	68 D 3	Dilaram, Afghanistan ...	103 K 4	
Dhar el-Kodib (Mt.), Turkey in Asia ...	101 F 5	Diana, N. Y.	12 M 3	Diego Ramirez Islands, Chile ...	72 D 15	Dillas Bay, Philippine Islands ...	118 D 3	
Dharmpuri, British India ...	105 F 13	Diana, W. Va.	35 F 3	Diego Suarez, Madagascar, est. 5,000 (see Anseranana) ...	112 T 13	Dilawar, British India ...	104 C 5	
Dharmavaram, British India ...	105 F 12	Diana Shoal, Oceanic ...	114 M 4	Diehlistadt, Mo., a150 ...	31 N 11	Dilbeck, Belgium, '90, 2,195 ...	84 A 4	
Dharmavala, British India ...	104 F 3	Diana's Peak, Saint Helena ...	109 F 7	Dieling, Luxembourg ...	84 H 9	Dilids, Tenn.	41 F 1	
Dharmasaleh, Nepal ...	104 H 5	Diana Strait, Japan ...	108 O 3	Die Hohe Wand (Mt.), Austria ...	90 A 6	Dile, Point, Philippine Islands ...	118 C 3	
Dharwad, British India (see Dharwar) ...	105 E 12	Dianra, Africa ...	93 D 5	Diekirch, Luxembourg ...	84 H 9	Dilisa, Africa ...	110 L 8	
Dharwar, British India, '91, 32,841 ...	105 E 12	Diano, Italy ...	93 D 7	Diekirch, Luxembourg (on travel map) ...	74 G 4	Dilfo, Africa ...	110 M 8	
Dhat-el-Haj, Turkey in Asia ...	102 F 3	Diano Marina, Italy ...	46 H 4	Diele, Africa ...	112 K 11	Dili, Sumatra ...	116 A 4	
Dhaulesvaram, British India, '91, 10,492 ...	105 J 11	Dianth, Tex.	93 E 6	Dielsdorf, Switzerland, '88, 653 ...	91 H 2	Diliata, Greece, '89, 1,996 ...	99 C 4	
Dhawalagiri Peak, Nepal ...	104 J 5	Diaphorth (Mt.), Greece ...	99 H 5	Diembang Lake, Borneo ...	116 E 5	Dillan, Persia ...	103 D 4	
Dheddo, Mount, Africa ...	112 S 9	Diaporia Island, Greece ...	99 H 5	Diemel (river), Germany ...	85 K 8	Dillard, Ala.	42 F 7	
Dhehr, Turkey in Asia ...	102 E 6	Diarbekir, Turkey in Asia, a40,000 ...	101 J 4	Diemen, Netherlands, commune, '94, est.1,659 ...	84 B 3	Dillard, Mo.	31 K 9	
Dheka, Hagios, Crete ...	99 A 8	Diarbekir (vilayet), Turkey in Asia, '85, est.471,462 ...	101 J 4	Diemerburg, Netherlands ...	84 B 3	Dillard, Oreg.	52 B 3	
Dhelua, El (region), Africa ...	111 C 6	Diarbekir (vilayet), Turkey in Asia (see Diarbekir) ...	101 J 4	Diemerdam, Netherlands ...	84 C 3	Dillenburg, Germany, '95, 4,091 ...	86 L 7	
Dhenkanal, British India ...	105 K 6	Dias, Va.	13 E 9	Diemerling, Germany ...	86 P 5	Dillenburg, Germany (on travel map) ...	74 J 3	
Dhervani, Greece ...	99 G 4	Dias Creek, N. J., a250.	14 E 9	Dien, French Indo-China ...	106 G 5	Diller, Neb., 126 ...	29 H 3	
Dhervitalepti, Greece ...	99 D 5	Diatt, Cape, Sumatra ...	116 B 4	Dien Kbaub, French Indo-China ...	106 J 8	Dilley, Okla.	48 G 2	
Dhila (ruler), Turkey in Asia ...	102 D 9	Diavel, Piz del, Switzerland ...	91 N 5	Dienville, France ...	82 J 4	Dilley, Tex.	46 H 9	
Dhilotamo (river), Greece (see Piratza) ...	99 E 6	Diavolit, Greece, '89, 665 ...	99 E 6	Diengen, Germany, '95, 433 ...	85 H 8	Dilgera Mill, W. Va.	35 F 4	
Dhitrang, Tibet ...	107 E 5	Diaz, Ark.	44 K 3	Diengenbeek, Belgium, '90, 3,642 ...	84 G 7	Dillia, Mo.	31 G 11	
Dholera, British India, '91, 10,088 ...	104 C 8	Diaz, Juana, Porto Rico, parish, '87, 20,966 ...	68 1/2 E 3	Diengenveen, Netherlands, commune, '94, est.3,955 ...	84 H 4	Dilling, Norway ...	95 D 3	
Dholka, British India, '91, 16,494 ...	104 D 8	Dibayahay Point, Philippine Islands ...	118 D 4	Diepholz, Germany, '95, 3,004 ...	85 G 7	Dillingen, Germany, '95, 6,132 ...	86 P 12	
Dholpur, British India ...	104 F 6	Dibba, Oman ...	102 O 4	Dieboldaan, Switzerland, '88, 958 ...	91 L 2	Dillon Bay, New Hebrides Is. ...	117 J 9	
Dhond, British India ...	105 E 10	Dibba, Ras (cape), Oman ...	102 O 4	Dieppe, France, '91, 22,771 ...	82 B 1	Dillon, Abyssinia ...	110 Q 8	
Dhoraji, British India, '91, 20,406 ...	104 C 9	Dibhela Oasis, Africa ...	110 K 6	Dieppe, France (on travel map) ...	74 E 4	Dillon, Cal., 133 ...	53 F 3	
Dhrasa, British India ...	104 C 9	Dibble, Ind. Ty.	48 G 4	Diep River Station, Cape Colony ...	113 B 7	Dillon, Ga.	38 A 2	
Dhrangadbra, British India, '91, 15,209 ...	104 C 8	Dibble, S. C.	37 G 5	Dier, El, Turkey in Asia ...	101 M 7	Dillon, Ill., a250 ...	20 F 5	
Dhubri, British India ...	104 M 6	Dibbe Tower, Ed, Egypt ...	110 U 3	Dieringer, Wash., a100 ...	51 C 2	Dillon, Ia., a125 ...	28 H 4	
Dhubull, Wady, Turkey in Asia ...	102 D 7	Dibhaser, Turkey in Asia ...	101 H 4	Dierhelm, Germany ...	86 P 6	Dillon, Kan., a175 ...	32 E 3	
Dhulia, British India, '91, 21,880 ...	105 E 9	Dibi, Egypt ...	110 R 3	Diersheim, Germany ...	86 P 6	Dillon, Miss.	43 D 8	
Dhungawan, British India ...	104 J 8	Dibi Narauloni, British India ...	104 M 4	Diesbach, Ober, Switzerland, '88, 447 ...	91 E 4	Dillon (e.h.), Mont., 1,012 ...	49 D 4	
Dhwalagiri Peak, British India (see Dhawalagiri Peak) ...	104 J 5	Dibra, Turkey in Europe, a10,000 ...	98 O 7	Diesbach, Switzerland, '88, 627 ...	91 E 3	Dillon, Nev.	54 E 2	
Dia (island), Crete ...	99 E 8	Dibrugarh, British India, '91, 9,876 ...	106 B 1	Diessen, Germany ...	86 R 13	Dillon, N. Mex.	55 L 2	
Dia, Isle du, French Guiana ...	71 G 2	Dibu, Kongo Free State ...	112 N 12	Diessenhofen, Switzerland, '88, 1,252 ...	91 J 1	Dillon, O., a175 ...	37 B 6	
Diable, Point, Haiti ...	68 B 6	Dibulla, Colombia ...	70 C 1	Diest, Belgium, '90, 8,531 ...	84 F 7	Dillon, S. C., a200 ...	37 K 3	
Diable, Isle an (island), Quebec ...	61 P 8	Dick, Port, Alaska ...	58 O 7	Diet, Belgium, '90, 8,531 ...	84 F 7	Dillon River, New Zealand ...	117 E 7	
Diablets (Mts.), Switzerland ...	91 D 6	Dickens, Ia., a175 ...	28 D 1	Dietrich, Ill., a200 ...	21 J 7	Dillons Falls, O.	18 F 5	
Diable, Mount, Santo Domingo ...	68 F 6	Dickens, Neb.	29 D 3	Dietfurt, Germany ...	86 O 14	Dillons Mills, Va.	34 C 6	
Diable Pt., Cal.	56 H 2	Dickens (Co.), Tex., 295 ...	47 G 4	Dietrich, Ill., a200 ...	21 J 7	Dilonton, Quebec ...	61 K 8	
Diamend, Ala.	42 C 7	Dickens (e.h.), Tex.	47 G 4	Dietfurt, Germany ...	86 O 14	Dillonvale, O., a1,200 ...	17 J 4	
Diamdi, Turkey in Asia ...	101 K 3	Dickenson (Co.), Va., 5,077 ...	34 C 2	Dietna, Servia ...	98 B 5	Dillsboro, Ind., 439 ...	19 F 6	
Diamkovo, Russia ...	97 J 5	Dickensonville, Va.	34 D 2	Dietrich, Ill., a200 ...	21 J 7	Dillsboro, N. C., a125 ...	36 C 4	
Diamona, British India ...	105 J 9	Dickerson, Md.	33 G 3	Dietrich, Ill., a200 ...	21 J 7	Dillsboro, Pa., 587 ...	15 H 6	
Diamonal, Ia., a300 ...	28 E 6	Dickerson, Miss.	43 C 2	Dietrich, Ill., a200 ...	21 J 7	Dills Cr., S. C.	37 B 6	
Diam, Sumatra ...	116 A 4	Dickerson Run, Pa., a475 ...	16 C 6	Dietrich, Ill., a200 ...	21 J 7	Dilton, Tenn.	41 J 3	
Diamu, Africa ...	112 J 11	Dickey, Cal.	53 F 3	Dietrich, Ill., a200 ...	21 J 7	Dilwyn, Va.	34 G 5	
Diamonovo, Russia ...	97 L 6	Dickey, Ga., a150 ...	38 B 8	Dietrich, Ill., a200 ...	21 J 7	Dilman, Persia, a6,000 ...	103 A 1	
Diamoptitika, Greece ...	99 F 4	Dickey, Idaho ...	50 F 5	Dietrich, Ill., a200 ...	21 J 7	Dilola, Africa ...	112 J 11	
Diamova, Russia ...	97 J 3	Dickey, Miss.	43 C 8	Dietrich, Ill., a200 ...	21 J 7	Dilolo, Lake, Africa ...	112 M 13	
Diamova, Turkey in Europe ...	98 C 2	Dickey, N. Dak., 5,573 ...	26 F 3	Dietrich, Ill., a200 ...	21 J 7	Dilolo, Ark.	44 G 8	
Diam, Ga.	38 C 2	Dickey, N. Wash.	51 A 2	Dietrich, Ill., a200 ...	21 J 7	Dilworth, Tex.	46 K 8	
Diam, Kan.	32 D 2	Dickers Mills, Ky.	40 D 6	Dietrich, Ill., a200 ...	21 J 7	Dilmanova, Russia ...	97 G 4	
Diam, N. C.	36 M 4	Dickeyville, Ind., a290 ...	19 B 8	Dietrich, Ill., a200 ...	21 J 7	Dilmaneki, Russia ...	101 N 3	
Diala, Africa ...	111 D 7	Dickeyville, Md., 804 ...	33 J 3	Dietrich, Ill., a200 ...	21 J 7	Dimapur, British India ...	106 A 2	
Diala (river), Turkey in Asia ...	101 L 6	Dickinson, Ala.	42 B 7	Dietrich, Ill., a200 ...	21 J 7	Dimar, Arabia (see Dhamar) ...	102 J 9	
Dialafara, Africa ...	111 D 7	Dickinson (Co.), Ia., s.c.'95, 6,023 ...	28 C 1	Dietrich, Ill., a200 ...	21 J 7	Dimar, Austrlia ...	90 B 11	
Dialafara (district), Africa ...	111 D 7	Dickinson (Co.), Kan., s.c.'95, 20,926 ...	32 E 3	Dietrich, Ill., a200 ...	21 J 7	Dimas, Bas (cape), Tunisia ...	111 J 2	
Dialankoroba, Africa ...	111 E 8	Dickinson (Co.), Mich.	22 F 5	Dietrich, Ill., a200 ...	21 J 7	Dimas, Turkey in Asia ...	102 D 5	
Dialakuru, Africa ...	111 D 8	Dickinson, N. Y., a500 ...	12 N 2	Dietrich, Ill., a200 ...	21 J 7	Dimassa, Kongo ...	112 M 10	
Dialon, Point, Philippine Islands ...	118 C 2	Dickinson, N. C.	36 M 4	Dietrich, Ill., a200 ...	21 J 7	Dimbola, Australia, a1,200 ...	115 G 7	
Dialton, O., a290 ...	17 C 4	Dickinson (e.h.), N. Dak., 897 ...	26 B 3	Dietrich, Ill., a200 ...	21 J 7	Dimbovlza (river), Rumania ...	98 H 4	
Diamant (Martelloque), West Indies ...	68 1/2 E 10	Dickinson, Pa., a800 ...	15 H 6	Dietrich, Ill., a200 ...	21 J 7	Dime, Ia., a200 ...	45 K 7	
Diamante, Rio (river), Argentina ...	72 D 10	Dickinson, Tex., a100 ...	46 M 8	Dietrich, Ill., a200 ...	21 J 7	Dimebox, Tex.	46 L 7	
Diamante, Cuba ...	88 J 4	Dickinson, Va.	34 D 7	Dietrich, Ill., a200 ...	21 J 7	Dimer, Russia ...	97 H 6	
Diamantina, Brazil, a10,000 ...	71 J 7	Dickinson Center, N. Y., a1,509 ...	12 N 2	Dietrich, Ill., a200 ...	21 J 7	Dimesa, Kongo Free State ...	112 L 10	
Diamantina River, Australia ...	115 G 4	Dickinson I., Mich.	23 Q 7	Dietrich, Ill., a200 ...	21 J 7	Dimeseb-eah-Sham, Turkey in Asia (see Damaeus) ...	102 D 5	
Diamantina, Brazil, a3,000 ...	71 F 6	Die Kodochtedar R., Wash. (see Dickey R.) ...	51 A 2	Dietrich, Ill., a200 ...	21 J 7	Dimi, Africa ...	110 M 6	
Diambar, Africa ...	111 C 7	Dicks, Miss.	43 G 3	Dietrich, Ill., a200 ...	21 J 7	Dimitrios, Cape, Greece ...	99 K 6	
Diamond, Ga.	38 C 2	Dicks, Mo.	31 G 7	Dietrich, Ill., a200 ...	21 J 7	Dimitroa, Hagios (Mt.), Greece ...	99 E 7	
Diamond, Ill., a100 ...	20 J 3	Dicks L., Wash.	51 F 2	Dietrich, Ill., a200 ...	21 J 7	Dimitraa, Greece, '89, 2,488 ...	99 F 5	
Diamond, Mo., a150 ...	31 D 11	Dickaon, Ala., a125 ...	42 B 1	Dietrich, Ill., a200 ...	21 J 7	Dimmick, Ill.	20 G 3	
Diamond, Nev.	51 F 3	Dickaon, Ark., a125 ...	44 D 2	Dietrich, Ill., a200 ...	21 J 7	Dimmitt (Co.), Tex., 1,049 ...	47 H 9	
Diamond, O., a250 ...	17 J 2	Dickaon, Port, Straits Settlements ...	105 N 15	Dietrich, Ill., a200 ...	21 J 7	Dimmitt (e.h.), Tex.	47 E 3	
Diamond, Oreg.	52 G 3			Dietrich, Ill., a200 ...	21 J 7	Dimock, Pa., a100 ...	15 L 3	

Dinair, Turkey in Asia	101 D 4	Dishman, Ky.	40 H 7	Dixon (Co.), Neb., 8,084	29 H 1	Dobrilugk, Germany, '95, 1,471	85 J 18
Dinajpur, British India, '91, 12,204	104 M 7	Dishno, Mich.	22 E 4	Dixon, N. C.	30 P 5	Dobflla, Austria	90 J 4
Dinan, France, '91, 10,444	80 C 4	Disha, Africa	110 L 9	Dixon, O., a150	17 A 3	Dobritch, Bulgaria (see Buzard-zhik)	98 K 5
Dinan, France (on travel map)	74 C 4	Diskata, Turkey in Europe	98 D 9	Dixoa, Pa.	15 L 3	Dobrol, Eastern Rumelia	98 K 6
Dinan, Miss.	43 D 8	Disko, Ind., a150	19 E 3	Dixoa, Wyo., a100	50 M 8	Dobromil, Austria	89 O 2
Dinatagar, British India	104 E 3	Disko Bay, Greenland	3 K 9	Dixon Entrance, British Columbia	63 C 3	Dobroshevtze, Turkey in Europe	98 C 6
Dinant, Belgium, '90, 7,048	84 E 8	Disko Fjord, Greenland	3 J 9	Dixons Mills, Ala., a175	42 B 6	Dobrowiltz, Austria	90 K 3
Dinant, Belgium (on travel map)	74 G 3	Disko Island, Greenland	3 J 9	Dixon Spring, Tenn., a250	41 J 2	Dohroy Hill, Australia	115 J 1
Dioapigni Polut, Philippine Islands	118 D 3	Diskotjia, Eastern Rumelia	98 K 6	Dixson, Mont.	49 L 3	Dohrudja (division), Rumania, '89, 199,711	98 L 4
Dinapur, British India, '91, 44,419	104 K 7	Dismal Rk., Neb.	29 D 2	Dixs Pt., Me.	6 G 9	Dobruscha, Rumania (see Dohrudja)	98 L 4
Dinara (Mt.), Austria	89 H 7	Dismal Swamp, Va.	34 L 7	Dixville, Quebec, '91, 514	61 L 8	Dobruschka, Austria	90 N 3
Dinaric Alpa (Mts.), Austria	89 H 8	Disma, Russia, est.7,989	97 F 4	Dixville Mt., N. H.	7 J 3	Dobruzan, Austria	90 G 4
Dinas, Castle, England	75 C 13	Dison, Belgium, '90, 13,221	84 G 7	Dixville Notch, N. H.	7 J 3	Dobrzyca, Germany, '95, 1,354	87 J 26
Dinas Head, Wales	75 C 9	Disputanta, Ky.	40 H 7	Diz, Ab-J (river), Persia	103 C 5	Dobrzyca, Russia (on travel map)	74 O 2
Dinas Mowddwy, Wales	76 E 7	Disputanta, Va., a125	34 J 6	Diza, Turkey in Asia, a3,600	101 L 4	Dobschau, Hungary	89 M 3
Dindi (river), British India	105 G 11	D'Israeli, Quebec	61 M 7	Dizak, Persia	103 A 1	Dobshau, Hungary (on travel map)	74 P 4
Dindigal, British India, '91, 20,203	105 F 14	Disa, England, '91, 3,763	75 P 9	Dizak (district), Persia	103 K 7	Dobslina, Hungary (see Dobschau)	89 M 3
Dindigul, British India (see Dindigal)	105 F 14	Dissay, France	82 A 5	Dizful, Persia, a30,000	103 C 4	Dobson (c.b.), N. C., a175	36 H 2
Dindings (division), Straits Settlements	105 N 15	Dissen, Germany	85 H 7	Djaja, Omuu	102 O 6	Doempado, Rio (river), Colombia	70 B 3
Dindori, British India	105 D 9	Dissentis, Switzerland (see Dissentis)	91 J 4	Djabbr, Kongo Free State	112 N 10	Doce, Rio (river), Brazil	71 G 7
Dinero, Tex.	46 K 9	Diston, Greece, '89, 1,341	99 G 4	Djaczasky, Mongolia	107 F 1	Doce, Rio (river), Brazil	71 J 7
Dinga, British India	104 D 3	Diston, Col.	53 N 6	Djankovr, Hungary	89 K 6	Doce Leguas, Cayos de las (Islands), Cuba	68 G 4
Dingalan Bay, Philippine Islands	118 D 4	Distot, Va.	34 H 7	Djanok, Russia	97 K 9	Doehart, River, Scotland	78 H 7
Dingarb, British India	104 D 5	Distos, Greece	99 K 4	Djaratal-debaana (lake), Mongolia	107 G 3	Doehart, Loch (lake), Scotland	78 H 7
Dingde, Germany	85 J 4	District of Columbia, U. S., '90, 230,392	5 L 3	Djarlagatch Bay, Russia	97 J 8	Doek, Ga.	38 G 7
Dingé, France	80 D 4	District of Columbia (large scale map of)	33	Djarlagatch Point, Russia	97 J 9	Doek, S. O.	37 J 4
Dingelstedt, Germany, '95, 3,614	86 K 11	District of Columbia (local map of)	33 C 4	Dje, Africa	111 G 8	Doekery, Miss.	43 C 3
Dingess, W. Va., a300	35 B 5	District of Rio Grande, Nicaragua	66 L 6	Djebrila, Arabia	102 K 4	Doekery, N. C.	36 G 2
Dingira, Africa	111 D 8	Districto Federal, Mexico, '95, 480,071	65 G 4	Djelan (district), Oman	102 P 6	Doeking, England	76 O 7
Dingie, Idaho, a275	50 H 7	Dit, Mo.	31 G 11	Djeladji, Arabia	102 K 4	Doctors Cr., N. J.	14 F 5
Dingle, Ireland, '91, 1,764	79 A 7	Ditchebling, England	75 M 12	Djerid, Wady, Turkey in Asia	102 G 4	Doctors Pass, Fla.	59 N 10
Dingle Bay, Ireland	79 A 7	Dithmarschen (territory), Germany	85 D 9	Djof, Arabia (see El Djof)	102 G 3	Doctortown, Ga., a200	38 H 8
Dingler, Ala.	42 F 4	Ditmarsh (territory), Germany (see Dithmarschen)	85 D 9	Djof, Arabia	102 G 3	Dockum, Netherlands (see Dockum)	84 G 2
Dinglingen, Germany	86 Q 4	Ditton, England	77 J 5	Djowf, Arabia (see El Djof)	102 G 3	Dockum, Netherlands (see Dockum)	84 G 2
Dingman's Ferry, Pa., a350	15 N 4	Ditton, West, Quebec	61 M 8	Djuma (river), Kongo Free State	112 L 11	Dod, Tex.	46 L 4
Dingolfing, Germany	86 P 15	Ditty, Tenn.	41 K 2	Djuplvoqr, Iceland	88 R 3	Dodds, O., a100	18 B 5
Dingus, Ky.	40 K 5	Diu, Africa	112 P 14	Djurgholm (park), Sweden	95 N 8	Dodds Ferry, Miss.	43 D 3
Dingwall (town), Scotland, '91, 2,500	78 H 4	Diu (Island and town; Portuguese), India, a12,000	104 C 9	Djursholm, Sweden	95 N 8	Doddsville, Ill., a100	20 D 5
Dinkelsbühl, Germany, '95, 4,577	86 O 11	Diular, Turkey in Asia	101 C 4	Dmitrievskoi, Russia	97 K 5	Doddsville, Miss.	43 C 3
Dinmante, Argentina	72 O 10	Diurna Dagh (Mt.), Turkey in Asia	101 B 3	Dmitrievskoi, Russia	97 K 5	Dode, Tex.	47 F 4
Dinner Island, Fla.	39 O 3	Diwa, British India	105 P 10	Dmltrovsk, Russia, est.6,878	97 H 8	Dodge, Cal.	56 C 1
Dino, Isola di, Italy	94 T 15	Divaca, Austria	90 J 12	Dmltoper (river), Russia	97 H 8	Dodge (Co.), Ga., 11,452	38 E 7
Dinoz, France	82 N 4	Divanieh, Turkey in Asia, a6,000	101 L 7	Dmltoper Bay, Russia	97 H 8	Dodge (c.b.), Kan., s.c.'95, 1,857	32 B 4
Dinslaken, Germany, '95, 3,070	85 J 4	Divernon, Ill., a225	21 F 6	Dmltoper (river), Russia (see Dmltoper)	97 H 6	Dodge, Ky.	40 H 4
Dinsmore, Ark.	44 E 2	Dives (river), France	82 A 3	Dmltoper (river), Austria	89 R 3	Dodge, Mich., 311	23 M 9
Dinsmore, Fla.	39 N 2	Dives (town), France	80 E 3	Dmltoper (river), Russia	97 G 8	Dodge (Co.), Minn., a.c.'95, 12,753	25 E 6
Dinsmore, Mo.	30 E 4	Divichi, Russia	96 J 7	Dmltoper Bay, Russia	97 H 8	Dodge, Neb., 338	29 H 2
Dinteloord, Netherlands, commune, '94, a3,052	84 D 5	Divide, Cal.	53 H 5	Dmltoper (river), Russia (see Dmltoper)	97 G 8	Dodge (Co.), Neb., 19,260	29 H 2
Dinuba, Cal., a100	57 F 6	Divide, Ill.	21 H 9	Dmltoper (river), Russia (see Dmltoper)	97 G 8	Dodge, Tex., a200	46 M 7
Dinwiddle (Co.), Va., 13,515	34 H 6	Divide, Mont., a150	49 D 4	Dmltoper (river), Russia (see Dmltoper)	97 G 8	Dodge, Wis., a200	24 C 6
Dinwiddle (c.b.), Va.	34 H 6	Divide, Neb.	29 E 2	Dmltoper (river), Russia (see Dmltoper)	97 G 8	Dodge (Co.), Wis., a.c.'95, 47,851	24 J 8
Diogo, Africa	111 E 8	Divide, Oreg.	52 B 3	Dmltoper (river), Russia (see Dmltoper)	97 G 8	Dodge Center, Minn., s.c.'95, 872	25 E 5
Diogo (Island), Philippine Islands	118 D 1	Dividing Creek, N. J., a.c.'95, 791	14 D 8	Dmltoper (river), Russia (see Dmltoper)	97 G 8	Dodge Peak, S. Dak.	27 A 3
Dioma, Africa	112 M 14	Dividing Range, Great, Australia	115 H 4	Dmltoper (river), Russia (see Dmltoper)	97 G 8	Dodge Pt., Me.	6 G 9
Diomed Islands, Arctic Region	3 B 4	Divilacan Bay, Philippine Islands	118 D 3	Dmltoper (river), Russia (see Dmltoper)	97 G 8	Dodgeville, Mass., s.c.'95, 700	9 C 5
Diona, Ill., a100	21 J 7	Divin, Russia	97 E 6	Dmltoper (river), Russia (see Dmltoper)	97 G 8	Dodgeville, N. Y.	12 M 3
Dionysos, Greece	99 M 2	Divine Corners, N. Y., a100	11 N 8	Dmltoper (river), Russia (see Dmltoper)	97 G 8	Dodgeville, O., a175	17 J 1
Dios, Cayos de (Islands), Cuba	68 B 2	Divis, Mount, Ireland	79 J 2	Dmltoper (river), Russia (see Dmltoper)	97 G 8	Dodgeville (c.b.), Wis., s.c.'95, 2,031	24 F 9
Dios (ruins), Egypt	110 P 4	Dvile, Turkey in Asia, a4,500	101 E 4	Dmltoper (river), Russia (see Dmltoper)	97 G 8	Dodman Point, England	75 C 13
Dipla, British India	104 B 7	Dviorca, Cuba	68 G 3	Dmltoper (river), Russia (see Dmltoper)	97 G 8	Dodo (river), Africa	111 H 9
Dipolras Dugh (Mt.), Turkey in Asia	101 D 1	Dviorca, Italy (see Leghorn)	93 H 7	Dmltoper (river), Russia (see Dmltoper)	97 G 8	Dodona (district), Turkey in Europe	98 C 9
Dippin Head, Scotland	78 F 9	Dvorka, Russia	97 J 5	Dmltoper (river), Russia (see Dmltoper)	97 G 8	Dodson, Mo.	31 C 7
Dippoldswalde, Germany, '95, 3,362	86 L 18	Dvyrk, Greece, '89, 1,670	99 E 5	Dmltoper (river), Russia (see Dmltoper)	97 G 8	Dodson, Mont.	49 H 1
Dique, Canal del, Colombia	70 B 1	Dvyrk, Turkey in Asia, a10,000	101 G 3	Dmltoper (river), Russia (see Dmltoper)	97 G 8	Dodson, O., a150	18 B 5
Dlr, British India	104 C 2	Dwalab, Afghanistan	103 K 5	Dmltoper (river), Russia (see Dmltoper)	97 G 8	Dodson, Va.	34 C 7
Dirdal, Norway	95 E 7	Diwalak, Afghanistan	103 K 4	Dmltoper (river), Russia (see Dmltoper)	97 G 8	Dodsons, Oreg.	52 C 1
Dire, Africa	111 F 6	Diwan, Delr, Palestine	102 C 8	Dmltoper (river), Russia (see Dmltoper)	97 G 8	Dodsonville, Ala.	42 E 1
Direct, Tex.	46 M 4	Diwangiri, British India (see Dewangiri)	104 N 6	Dmltoper (river), Russia (see Dmltoper)	97 G 8	Dodsonville, O., a275	18 C 6
Direction, Cape, Australia	115 G 2	Dix, Col.	53 B 8	Dmltoper (river), Russia (see Dmltoper)	97 G 8	Doebay, Wash., a100	51 C 1
Direction, Mount, Australia	115 K 6	Dix, Ill., a200	21 H 9	Dmltoper (river), Russia (see Dmltoper)	97 G 8	Doebanch, Ark.	44 G 5
Direction Island, Australia	115 A 4	Dix, Neb.	29 A 2	Dmltoper (river), Russia (see Dmltoper)	97 G 8	Doer, Okla.	48 D 1
Direkwend (district), Persia	103 C 4	Dix, N. Y.	12 M 5	Dmltoper (river), Russia (see Dmltoper)	97 G 8	Doer Hill, Va., a100	34 E 4
Dirla, Nicaragua	60 B 8	Dixcox, Africa	111 F 5	Dmltoper (river), Russia (see Dmltoper)	97 G 8	Doelle, Wis.	24 C 6
Dirlamba, Nicaragua	60 B 8	Dixfield, Me., town, 988	6 C 6	Dmltoper (river), Russia (see Dmltoper)	97 G 8	Doerun, Ga.	38 D 9
Dirlomo, Nicaragua	60 B 8	Dixiana, S. C.	37 F 4	Dmltoper (river), Russia (see Dmltoper)	97 G 8	Doerun, Mo., 956	31 L 9
Dirk Hartog Island, Australia	115 A 5	Dixie, Ala., a275	42 D 5	Dmltoper (river), Russia (see Dmltoper)	97 G 8	Doerun, Mo.	21 L 9
Dirk, Africa	110 K 6	Dixie, Ark.	44 G 4	Dmltoper (river), Russia (see Dmltoper)	97 G 8	Doeshorck, Netherlands	84 H 4
Dirksland, Netherlands, commune, '94, est.2,134	84 D 5	Dixie, Ga., a200	38 D 10	Dmltoper (river), Russia (see Dmltoper)	97 G 8	Doetinchem, Netherlands, '94, a3,784	84 H 5
Dirkstowen, S. Dak.	27 E 3	Dixie, Ind.	48 G 6	Dmltoper (river), Russia (see Dmltoper)	97 G 8	Dofina, Russia	97 J 8
Dirlcton (village), Scotland, '91, 313	78 L 7	Dixie, Ind.	48 G 6	Dmltoper (river), Russia (see Dmltoper)	97 G 8	Dogall, Battle of, Africa	110 R 6
Dirschbau, Germany, '95, 11,792	87 D 28	Dixie, Ind.	48 G 6	Dmltoper (river), Russia (see Dmltoper)	97 G 8	Dogba, Africa	111 G 9
Dirschau, Germany (on travel map)	74 O 1	Dixie, Ky., a150	40 A 5	Dmltoper (river), Russia (see Dmltoper)	97 G 8	Dog Cr., Ind. Ty.	48 L 2
Disa, British India	104 D 7	Dixie, Ont.	60 F 4	Dmltoper (river), Russia (see Dmltoper)	97 G 8	Dog Cr., Mont.	49 G 2
Disappointment, Cape, South America	69 N 14	Dixie, Oreg.	52 B 1	Dmltoper (river), Russia (see Dmltoper)	97 G 8	Dog Creek (place), British Columbia	63 F 4
Disappointment, Cape, Wash.	51 A 3	Dixie, S. C.	37 G 2	Dmltoper (river), Russia (see Dmltoper)	97 G 8	Dogden, N. Dak.	26 D 2
Disappointment Bay, Antarctic Region	2 H 9	Dixie, Wash., a250	51 G 3	Dmltoper (river), Russia (see Dmltoper)	97 G 8	Dogden Butte, N. Dak.	26 D 2
Disappointment Cr., Col.	53 A 7	Dixie, W. Va.	35 D 4	Dmltoper (river), Russia (see Dmltoper)	97 G 8	Dog Ears Cr., S. Dak.	27 D 3
Disappointment Islands, Low Archipelago	117 N 7	Dixie Mt., Cal.	56 E 3	Dmltoper (river), Russia (see Dmltoper)	97 G 8	Dog Fish Bay, Wash.	51 C 2
Disaster Peak, Nev.	54 D 1	Dixmont, Me., town, 919	6 E 6	Dmltoper (river), Russia (see Dmltoper)	97 G 8	Doggerbank (sand bank)	73 K 5
Dischingen, Germany	86 P 11	Dix Mt., N. Y.	12 P 3	Dmltoper (river), Russia (see Dmltoper)	97 G 8	Dog I., Fla.	39 G 3
Disco, Ga., a100	38 B 9	Dixmude, Belgium, '90, 3,989	84 A 6	Dmltoper (river), Russia (see Dmltoper)	97 G 8	Dog I., Miss.	43 G 10
Disco, Greenland (see Disko)		Dixmuden, Belgium (see Dixmude)	84 A 6	Dmltoper (river), Russia (see Dmltoper)	97 G 8	Dog Island, West Indies	68 1/2 F 5
Disco, N. Y., a100	12 P 2	Dixon, Cal., 1,082	56 D 4	Dmltoper (river), Russia (see Dmltoper)	97 G 8	Dog L., Oreg.	52 E 4
Disco, Tenn.	41 N 3	Dixon, Cal., 1,082	56 D 4	Dmltoper (river), Russia (see Dmltoper)	97 G 8	Dog Lake, Manitoba	63 M 4
Disco, Wis.	24 D 6	Dixon, Cal., 1,082	56 D 4	Dmltoper (river), Russia (see Dmltoper)	97 G 8		
Discovery Harbor, Arctic Region	3 H 6	Dixon, Cal., 1,082	56 D 4	Dmltoper (river), Russia (see Dmltoper)	97 G 8		
Discovery Shoul, East India Is.	116 D 1	Dixon, Cal., 1,082	56 D 4	Dmltoper (river), Russia (see Dmltoper)	97 G 8		
Discovry, Switzerland, '88, 366	91 J 4	Dixon, Cal., 1,082	56 D 4	Dmltoper (river), Russia (see Dmltoper)	97 G 8		
Disgrazia, Monte della (Mt.), Italy	93 C 2	Dixon, Cal., 1,082	56 D 4	Dmltoper (river), Russia (see Dmltoper)	97 G 8		

Dogliani, Italy	93 D 5	Dolphin and Union Strait, Can-	59 G 3	Donaldsonville, Ga., a200	38 B 9	Donnybrook, Ireland	79 H 9
Dogmersfield, England	77 D 5	ad	78 J 8	Donaldsonville (c.h.), La., '90,	45 H 6	Donoho Battery, Md. (see Fish-	33 L 2
Dogorda (tribe), Africa	110 K 7	Dolphin, Scotland	21 K 6	3,121; '97, a4,500	79 J 3	ing Battery)	115 G 3
Dog River, Canada	63 N 2	Dolson, Ill., a100	21 D 11	Donard, Ireland	79 J 3	Donor Hills, Australia	20 K 4
Dog R., Vr.	7 D 6	Doltons Sta., Ill., 1,110	97 K 5	Donard Slieve (Mt.), Ireland	80 A 4	Donosava, Ill., a250	72 F 13
Dog Rocks, Danish West Indies	67 E 2	Dolti, Russia	82 B 6	Donaracuez, Bale de (bay),	110 M 8	Donselaar, Argentina	118 E 6
Dog Rocks, West Indies	98 K 5	Dolus, France	76 E 6	France	90 D 6	Donsol, Philippine Islands, '87,	43 F 7
Dogrus, Bulgaria	75 O 14	Dolyvdelau, Wales	87 J 24	Donau, Africa	86 Q 10	5,746	106 F 8
Dogs, Isle of, London, England	26 C 3	Doldig, Germany, '95, 1,593	110 P 6	Donau (river), Austria (see Dan-	86 Q 10	Dont, Miss.	19 C 8
Dogteeth, N. Dak.	47 F 3	Dom, Abt., Egypt	106 G 7	ube)	86 Q 10	Dontri, Siam	97 J 9
Dog Towa Fork of Red R., Tex.	44 G 6	Dom, Siam	97 D 6	Donau (kreis), Germany (see	86 Q 10	Donuslav Lake, Russia	106 B 6
Dogwood, Ark.	31 G 10	Dom (Mt.), Switzerland	111 J 8	Danube)	86 Q 10	Donyan (river), Burma	82 G 6
Dogwood, Mo.	36 F 3	Domu, Africa	96 L 5	Donau (river), Germany (see	86 Q 10	Doon, France	79 B 4
Dogwood, N. C.	41 G 2	Doma (river), Russia	97 D 6	Danube)	89 K 5	Doon, Lake, Ireland	79 C 6
Dogwood, Tenn.	104 E 8	Domachevo, Russia	82 L 2	Donan (river), Hungary (see	90 D 6	Doon, Lake, Ireland	115 B 6
Dohad, British India, '91, 12,	110 K 9	Domaine de Gentilly, Quebec	110 N 9	Danube)	107 N 1	Doonbaunt Lake, Canada	115 B 6
345	104 E 8	Domanovche, Russia	112 K 4	Donau Canal, Austria	86 R 8	Doodlakin, Australia	79 B 4
Doka (French Congo), Africa	112 K 10	Dombaste, France	115 D 2	Donaudorf, Austria	74 J 5	Doogort, Ireland	19 B 5
Doka (Kordofan), Africa	110 P 7	Dombana, Africa	35 C 2	Donauzda, Manchuria	90 D 5	Doograg, Ind.	38 D 7
Doka (river), Madagascar	112 H 7	Dombe, Africa	112 J 10	Donauschingen, Germany (on	74 J 5	Doonlin Point, Ireland	79 C 5
Doka, Bander, Turkey in Asia	103 K 8	Dombey Cape, Australia	89 Q 3	travel map)	86 P 13	Doollittle Pond, Conn.	19 C 8
Dokani, Baluchistan	110 K 7	Dombey, W. Va., a250	89 Q 3	Donaufeld, Austria, '90, 10,507,	86 O 15	Doollittle Mills, Ind.	19 C 8
Dokeat, Africa	103 F 3	Dombo, Africa	91 D 4	Donanmoos (marshy district),	86 P 12	Dooly (Co.), Ga., 18,146	28 A 1
Dokhter, Kub-I (Mt.), Persia	110 K 9	Dombó, Hungary	91 D 4	Germany	74 K 4	Doon, Ia., a.c.'95, 490	78 H 9
Dokim (Mt.), Greece	99 D 1	Dombovar (see O'Dombová),	91 C 3	Donanstanf, Germany	83 G 6	Doonbeg, Ireland	79 C 6
Dokkan, Africa	110 Q 6	Hungary	97 F 6	Donauwörth, Germany, '95,	86 P 12	Doonbeg River, Ireland	79 C 6
Dokkulu, Africa	110 Q 9	Dombresson, Switzerland, '88,	91 C 3	Donauwörth, Germany (on	83 G 6	Doonbeg Bay, Ireland	79 R 6
Dokkum, Netherlands, com-	84 G 2	909	91 C 3	travel map)	74 K 4	Doon Point, Ireland	79 B 6
mune, '94, est.4,004	112 K 10	Dombrovitz, Russia	91 D 4	Don Benito, Spain, '87, 16,287,	83 G 6	Doon (Co.), Wis., a.c.'95, 16,969	24 L 5
Doko, Africa	99 H 6	Dombühl, Germany	101 G 6	Doocaster, England, '91, 25,-	76 K 5	Doorn (river), Cape Colony	113 D 7
Doko (island), Greece	98 K 2	Dome, Turkey in Asia	106 D 9	936	74 D 2	Doorn Bergen (Mt.), Cape Col-	113 F 5
Dokollna, Rumania	99 G 4	Domel Island, Burma	81 L 7	Doncaster, England (on travel	33 H 5	Doornik (Flem.), Belgium (see	84 B 7
Dokshitz, Russia, est.5,103	107 C 4	Dome Mt., Cal.	91 D 4	map)	82 K 1	Tournaal)	113 M 7
Dok-thol (district), Tibet	80 D 4	Domène, Lac (Fr., lake), Swit-	91 D 4	Don Castacks, Province of the,	96 H 6	Doornkop, South African Repub-	113 E 6
zeland (see Schwurzer See)	74 D 4	Domène, Lac (Fr., lake), Swit-	91 D 4	Russia, '97, 2,575,818	101 F 3	lic	113 E 6
Dol, France, '91, 4,814	27 F 2	zeland (see Schwurzer See)	91 D 4	Dondaril, Turkey in Asia	112 Q 13	Doorn, Onderstep, Cape Colony	113 E 6
Dol, France (on travel map)	61 P 2	Dome Ness (point), Russia	97 D 3	Donde, Africa, est.5,000	112 Q 13	Dorway, Ky.	40 J 6
Dolbeau, Quebec	48 J 5	Dome of the Rock, Jerusalem,	102 B 2	Doaderberg Mt., N. Y.	110 Q 9	Dopolula, Persia	103 D 5
Dolberg, Ind. Ty.	110 S 8	Palestine	57 G 6	Doado, Africa (see Donde)	112 Q 13	Dora, Ark.	44 D 4
Dolbohant (tribe), Africa	93 C 7	Dome Peak, Cal.	53 D 3	Dondon (river), Siberia	107 O 1	Dora, Ind., a100	19 E 3
Dolcaacqua, Italy	81 H 7	Dome Rock Mts., Ariz.	82 M 3	Dondon, Haiti, a12,000	68 C 5	Dora, Mian.	25 B 3
Dolcedo, Italy	80 L 5	Domes, Mounts (Mts.), France	80 E 4	Dondra Head, Ceylon	105 H 16	Dora, Mo.	31 H 11
Dôle, France, '91, 14,253	74 G 5	Domèvre, France	71 K 2	Dondra (river), Ceylon	106 J 9	Dora, Oreg.	52 A 3
Dôle, France (on travel map)	91 A 5	Domfront, France, '91, 4,932	53 A 5	Dondra (river), Ceylon	79 E 2	Dora, Tex.	47 G 5
Dôle, La (Mt.), Switzerland	91 D 4	Domingo Beach, Brazil	68 J 2 C 2	Done, French Indo-China	79 F 2	Dora, Turkey in Asia	101 N 7
Doleman, Turkey in Asia	38 D 8	Dominguez Rio, Col.	117 P 6	Donegal, Ireland, '91, 1,323	79 F 2	Dora Balten (river), Italy	93 C 4
Dolent, Mt., Switzerland	96 H 2	Dominguito, Porto Rico	68 J 2 C 2	Donegal (county), Ireland, '91,	16 D 6	Dora Balten (river), Italy (on	74 H 6
Doles, Ga.	76 F 7	Dominica (island), Marquesas	68 J 2 C 2	185,635	79 D 2	travel map)	66 L 4
Dolgaia-shtchel, Russia	74 C 2	Dominica (island), Br., West	68 J 2 C 2	Donegal, Pa., 163	79 D 2	Dorado, El (see Eldorado)	68 E 1
Dolga Point, Russia	76 F 7	Dominica (island), Br., West	68 J 2 C 2	Donegal Point, Ireland	41 H 2	Dorado, Porto Rico, a3,800	104 C 1
Doligely, Wales, '91, 2,467	74 C 2	Dominica, West Indies (local	68 J 2 C 2	Donelson, Tenn., a250	40 H 4	Dorah Pass, British India	101 F 4
Doligelly, Wales (on travel map)	12 N 5	map of)	68 J 2 C 2	Donerall, Ky.	79 D 7	Dorak, Turkey in Asia	103 C 5
Doljeville, N. Y., a2,500	105 P 13	Dominical Point, Costa Rica	63 M 10	Donerall, Ireland, '91, 1,833	96 H 6	Dorak-el-Atik, Persia, a3,000	112 N 16
Doljohar, British India	97 L 5	Dominican Republic, West In-	37 E 3	Donetz (river), Russia	41 F 3	Dorali, Nepal (see Malebum)	104 J 5
Doljohar, Russia	3 L 1	dies (see Santo Domingo)	63 M 4	Doney, Tenn.	96 H 6	Dorama, Arabia, a8,000	102 K 5
Doljohar Island, Arctic Region	96 L 2	Dominion City, Manitoba	4 G 4	Doney (river), Russia (see Don-	111 J 9	Dorax, Ia.	28 H 1
Doljohar Island, Russia	96 M 5	Dominion of Canada, North	67 P 7	etz)	111 J 9	Doran, Minn.	25 A 3
Doljovskoi, Russia	98 J 1	America, '91, 4,829,411	85 F 13	Donga, Africa	11 P 15	Dorax, Va.	34 D 2
Dolhaska, Rumania	99 G 6	Dominique, La (island), West	67 P 7	Dongara, Australia, a250	115 B 5	Dora Riparia (river), Italy	93 B 4
Doliana, Greece, '89, 1,577	89 P 3	Indies (see Dominica)	85 F 13	Don Garcia, Guatemala	66 D 5	Dorat, Le, France	80 F 6
Dolina, Austria, '90, 3,032	15 N 6	Dömitz, Germany	91 L 4	Dongargarh, British India, '91,	104 H 9	Dorata, British India	104 C 4
Dollington, Pa., a125	97 J 7	Dömlach (valley), Switzer-	82 K 4	5,675	104 G 8	Doraville, Ga., a100	38 C 4
Dollinska, Russia	85 J 2	land	82 K 4	Dongaria, British India	104 G 8	Doraville, N. Y., a100	12 L 7
Döllitz, Germany	90 F 10	Dommartin-le-Franc, France	82 K 4	Dong chuan, French Indo-China	106 J 8	Dorbanja, Russia	97 C 3
Döllach, Austria	42 E 5	Dommartin-le-St. Père, France	82 K 3	Donge (river), Netherlands	84 F 6	Dorcas, Fla.	39 D 1
Dollar, Ala.	78 J 7	Domme (tribe), Africa	110 K 9	Donges, Netherlands, com-	84 E 5	Dorcas, W. Va.	35 H 3
Dollar (village), Scotland, '91,	22 E 3	Dommel (river), Netherlands	84 F 6	mune, '94, est.4,961	110 N 9	Dorcey, Ky.	40 D 3
1,807	78 K 8	Dommitach, Germany, '95, 1,863	85 J 16	Dongo, Africa	112 K 14	Dorcheat, La.	45 C 1
Dollar, Tenn.	85 F 5	Domus, Slav.	106 F 8	Dongo, Africa	93 F 2	Dorcheat Cr., Ark.	44 F 8
Dollar Bay, Mich., 578	85 H 14	Domnarvet, Sweden	87 D 32	Dongo, Italy	110 Q 5	Dorchester, Cape, Arctic Region	3 H 10
Dollar Law (Mt.), Scotland	86 P 12	Domna, Germany, '95, 2,014	98 J 2	Dongola, Maraa, Egypt	110 Q 5	Dorchester, England, '91, 7,940	75 H 12
Dollart, The (bay), Germany	79 K 8	Domodossola, Italy, '81, 2,297	93 D 2	Dongola, New, Egypt (see El-	110 O 6	Dorchester, England	77 C 4
Dollarville, Mich., a200	80 K 7	Domodossola, Italy (on travel	74 J 5	Ordeb)	110 O 6	Dorchester, England (on travel	74 C 3
Dolle, Germany	80 J 6	map)	93 D 2	Dongola, Old, Egypt (see Don-	110 O 6	map)	74 C 3
Dollasteln, Germany	89 H 4	Domo d'Ossola, Italy (see Do-	99 F 2	gola Ajusa)	110 O 6	Dorchester, Ga., a175	28 J 8
Dollymount, Ireland	99 G 6	modossola)	82 N 4	Dongola (province), Egypt	110 O 6	Dorchester, Ill., a200	21 F 7
Doluja Tuzla, Bosnia, '95,	72 F 11	Domokos, Greece	82 M 4	Dogolia, Ill., 733	21 G 11	Dorchester, Ia.	28 L 1
est.10,227	72 E 10	Dompatri (Vosges), France	82 N 4	Dogoola, S. C.	57 K 4	Dorchester (Co.), Md., 24,843	33 L 5
Dolnja Tuzla, Bosnia (on travel	89 H 4	Dompierre (Allier), France	80 J 6	Dong Pla Fai (Mts.), Siam	106 F 7	Dorchester (part of Boston),	8 D 7
map)	89 M 4	Dompierre (Oise), France	82 E 1	Dong Prek, French Indo-China	106 G 8	Mass.	31 F 10
Dolnje Miholjac, Hungary	112 L 15	Dompierre (Switzerland), '88,	91 D 4	Dong Reng (Mts.), Siam (see	106 F 7	Dorchester, Mo.	29 G 3
Dolnji Uvac, Bosnia	42 C 4	352	91 D 4	Dang Pla Fai)	106 F 7	Dorchester, Neb., 540	31 F 10
Dolo, Italy, '81, 2,575	90 F 11	Dompoy Bay, Dutch East India	116 E 6	Dangra, Tibet	107 F 5	Dorchester, New Brunswick,	62 E 4
Dolobande, Africa	107 F 11	Domremy, France	82 M 4	Dangra, Kongo Free State	112 O 10	a800	62 E 4
Dolomite Alpa (Mts.), Austria	107 F 11	Domremy-la-Pucelle, France	82 M 4	Dangru (river), Kongo Free State	112 O 10	Dorchester, N. H., town, 379	7 G 7
Dolon, Mongolia	107 F 11	Donsbino, Russia	97 M 2	Dangru (river), Kongo Free State	112 O 10	Dorchester, N. J., a300	14 E 8
Dolon-nor, China, '98, a30,000,	110 K 8	Donsöd, Hungary	89 L 4	Danlpha, Kan., a500	32 G 2	Dorchester, Ontario	60 D 4
107 K 8	72 F 11	Donsöd, Hungary	89 L 4	Danlpha (Co.), Kan., a.c.'95,	32 G 2	Dorchester (county), Quebec, '91,	19,017
Dolores (Buenos Aires), Argenti-	72 E 10	Donsödere, Turkey in Europe	98 E 1	13,995	31 L 11	19,017	61 N 6
na, '90, a7,500	72 D 10	Domvrena, Greece, '89, 1,360	90 H 4	Danlpha (c.h.), Mo., 609	29 F 3	Dorchester (Co.), S. C.	37 H 5
Dolores (Cordoba), Argentina,	53 A 8	Don, River, England	73 K 6	Danlpha, Neb., 437	29 F 3	Dorchester, Wis., a400	24 F 4
est.10,227	66 E 3	Don (river), France	80 D 5	Danlpha, England	76 M 7	Dorchester Bay, Mass.	9 D 3
Dolores (endoza), Argentina,	66 F 3	Don, O., a200	17 J 4	Danlpha, Castle, England	76 K 7	Dorchester Road, New Bruns-	62 E 3
'90, a2,000	65 A 7	Don (river), Russia	96 H 6	Danlpha, France	82 L 4	wick	62 E 3
Dolores (Mendoza), Argentina,	65 A 7	Don, River, Scotland	78 K 5	Danj, Africa	112 K 11	Doreyville, La., 505	45 G 6
'90, a2,000	65 F 2	Don, Siam	106 D 6	Danj, Africa	112 K 11	Dordogne (department), France,	81 F 7
Dolores (Col.), a300	65 F 2	Donna Ana, N. Mex., a500	55 J 6	Donkey Cr., Wyo.	50 O 5	'96, 464,822	81 F 7
Dolores (Co.), Col., 1,498	55 J 3	Donnhue, Cal.	56 C 4	Donkof, Russia, est.2,745	96 G 5	Dordogne (river), France	81 G 8
Dolores, Guatemala	66 E 3	Donnhue, Ia.	28 M 4	Donley (Co.), Tex., 1,056	47 G 3	Dordogne (river), France (on	74 E 6
Dolores, Guatemala	66 F 3	Donnhue, Ia.	28 M 4	Don Luis, Ariz.	55 F 7	travel map)	74 E 6
Dolores, Mexico	65 A 7	Donnhue, Ireland, '91, 1,886	79 K 2	Donna Ana (Co.), N. Mex., 9,191	55 J 5	Dordrecht, Cape Colony, '91, 962	113 H 6
Dolores, Mexico (see Dolores	65 F 2	Donnhue, Ireland, '91, 1,886	79 K 2	Donna Francisca Colony, Brazil	72 H 9	Dordrecht, Netherlands, com-	84 E 5
Hidalgo)	65 F 2	Donnhue, Ireland, '91, 1,886	79 K 2	Donnal (river), French Indo-	106 H 9	mune, '89, 32,375, '95, est.	84 E 5
Dolores, N. Mex.	55 J 3	Donnhue, Ireland, '91, 1,886	79 K 2	China	15 H 5	36,089	84 E 5
Dolores Hidalgo, Mexico, '94,	65 F 2	Donnhue, Ireland, '91, 1,886	79 K 2	Donnal (river), French Indo-	28 K 2	Dordrecht, Netherlands (on	74 G 3
7,200	65 F 2	Donnhue, Ireland, '91, 1,886	79 K 2	China	76 N 6	travel map)	74 G 3
Dolores Hidalgo (distrito), Mex-	65 F 2	Donnhue, Ireland, '91, 1,886	79 K 2	Donnaz, Italy, '81, 469	93 C 3	Dore, England	76 J 6
ico, '94, 47,286	65 F 2	Donnhue, Ireland, '91, 1,886	79 K 2	Donnell, Ill., a400	21 F 7	Dore, Mont (Mt.), France	81 H 7
Dolores Peak, Col.	53 A 5	Donnhue, Ireland, '91, 1,886	79 K 2	Donnell, Ia., a.c.'95, 236	28 K 6	Dore (river), France	81 J 7
Dolores R., Col.	53 A 4	Donnhue, Ireland, '91, 1,886	79 K 2	Donnelly, Minn.	25 A 4	Dorek, Baluchistan	103 K 6
Dolores R., Utah	43 B 8	Donnhue, Ireland, '91, 1,886	79 K 2	Donnelsville, O., 243	18 C 5	Dore Lake, Canada	63 K 3
Doloreso, Miss.	97 G 3	Donnhue, Ireland, '91, 1,886	79 K 2	Donneville, France	82 G 4	Dore River, Canada	63 K 3
Dolostich, Russia	98 C 6	Donnhue, Ireland, '91, 1,886	79 K 2	Donner, Cal.	56 E 3	Dores, Scotland	78 H 5
Dolovo, Turkey in Europe	36 O 4	Donnhue, Ireland, '91, 1,886	79 K 2	Donner, Cal.	56 E 3	Dores do Indaia, Brazil	71 H 7
Dolph, N. C.	52 B 1	Donnhue, Ireland, '91, 1,886	79 K 2	Donnesü (island), Norway	95 H 3	Dorfen, Germany	86 Q 15
Dolph, Oreg.	27 G 2	Donnhue, Ireland, '91, 1,886	79 K 2	Dannaha, N. C.	26 H 2	Dorf Gastein, Austria	90 G 9
Dolph, S. Dak.	72 F 14</						

Dorf Tyrol, Austria..... 90 C 10
Dorfmark, Germany..... 85 G 10
Dorgall, Italy, '81, 4,345..... 92 C 7
Dori, Africa..... 111 G 7
Dorlak, La, Africa..... 112 Q 11
Dorian, Turkey in Europe, a5,000..... 98 E 7
Dorin, Peru..... 103 G 4
Dori River, Afghanistan..... 103 L 5
Dorking, England, '91, 7,132..... 77 F 6
Dorlon, Ala..... 42 A 10
Dormaans, France..... 82 I 2
Dormauville, N. Y., a150..... 12 O 7
Dormantou, Misa..... 43 F 5
Dormida, La, Chile..... 72 H 14
Dormineys Mill, Ga..... 38 E 8
Dornach, Switzerland, '88, 797..... 91 E 2
Dornakal, British India..... 105 G 11
Dornal, Loch (lake), Scotland..... 78 G 9
Dornan, Africa..... 111 C 7
Dorna Sara, Rumania..... 98 H 1
Dornauberg, Austria..... 90 D 9
Dorna Watra, Austria..... 89 R 4
Dornbach, Austria..... 90 B 6
Dornbrin, Austria, '90, 10,678..... 91 M 2
Dorncy, France..... 82 H 6
Dorogeg, Austria..... 90 J 12
Dornes, France..... 80 J 6
Dornie, Scotland..... 78 F 5
Dornlinton, O., a100..... 17 B 2
Dornoch, Scotland, '91, 514..... 78 H 4
Dornoch Firth (inlet), Scotland..... 78 J 4
Dornogk, Scotland..... 78 K 10
Dornum, Germany..... 85 E 5
Doro Channel, Greece..... 90 L 5
Dorog, Hajddr, Hungary, '90, 8,720..... 89 N 4
Dorog, Nagy, Hungary..... 89 K 5
Dorogobush, Russia, est.8,486..... 97 J 4
Dorogole, Rumania, est.9,313..... 98 J 1
Dorotea, Sweden..... 95 K 4
Dorozsma, Hungary, '90, 12,325..... 89 L 5
Dorpat, Russia (see Yurief)..... 97 F 2
Dörpt, Russia (see Yurief)..... 97 F 2
Dorr, La, Fla..... 39 N 4
Dorr, Mich., a300..... 23 K 12
Dorrauce, Kan., s.c.'95, 190..... 32 D 3
Dorrance, Pa., a150..... 15 K 4
Dorranceton, Pa., '98, a900..... 15 L 4
Dorrling, Neb..... 29 A 2
Dorre Island, Australia..... 115 A 5
Dorria, Tenn..... 41 D 4
Dor River, Baluchistan..... 103 L 6
Dorset (county), England, '91, 194,517..... 75 H 12
Dorset, O., a175..... 17 J 1
Dorset, Vt., town, 1,696..... 7 B 9
Dorset, Va..... 34 I 6
Dorset Mountain, Vt..... 7 B 9
Dorsey, Ga..... 38 D 4
Dorsey, Ill..... 21 E 8
Dorsey, Neb..... 29 F 1
Dorsey, N. Mex..... 55 L 2
Dorsten, Germany, '95, 4,238..... 85 J 5
Dorstone, England..... 75 G 9
Dort, Netherlands (see Dor-drecht)..... 84 E 5
Dortmund, Germany, '95, 111,235..... 85 J 6
Dortmund, Germany (on travel map)..... 74 H 3
Dorton, England..... 77 C 3
Dorton, Ky..... 40 L 6
Dorun, Germany..... 85 E 8
Dorval, Quebec..... 61 O 8
Doryleum, Turkey in Asia (see Esklehehr)..... 101 D 3
Dörzbach, Germany..... 86 O 10
Dos Bocas, Cuba..... 68 K 1
Dos Cabezos, Ariz., a200..... 55 F 6
Dos Dourados, Paraguay..... 72 F 3
Doshakh (Mt.), Afghanistan..... 103 J 3
Doshambek, Bokhara..... 103 N 1
Dos Hermanas, Spain, '87, 6,898..... 83 G 7
Doshi, Afghanistan..... 103 N 3
Dospalos, Cal..... 57 E 8
Dos Rios, Cuba..... 68 J 4
Doss, La..... 45 F 1
Doss, Neb..... 29 E 3
Dosse (river), Germany..... 85 G 15
Dossmau, La..... 45 E 5
Dosso, Africa..... 111 G 7
Doasville, Miss..... 43 E 5
Doster, Kan..... 32 E 4
Doewell Sta., Va..... 34 J 5
Dot, Ala..... 42 F 8
Dot, Mich..... 23 M 7
Dot, Misa..... 43 C 8
Dot, Okla..... 48 D 5
Dot, Wash..... 51 E 4
Dota, Cordillera de (Mt.), Costa Rica..... 66 M 10
Dotham, Mo..... 30 B 4
Dothan, Ala., '98, a2,000..... 42 G 8
Dothan, N. C..... 36 M 6
Dotsero, Col..... 53 D 3
Dotson, Ky..... 40 L 5
Dotson, W. Va..... 35 C 6
Dottikon, Switzerland, '88, 579..... 91 G 2
Doty, Neb..... 29 E 1
Doual, France, '96, 31,397..... 80 H 2
Doual, France (on travel map)..... 74 F 3
Douarnez, France, '91, 10,021..... 80 A 4
Douarnez, Bale de (bay), France..... 80 A 4
Douarnez, France (on travel map)..... 74 C 4
Douny, France (see Doual)..... 80 H 2
Double Bay, Australia..... 115 J 2
Double Bayou, Tex., a230..... 46 N 8
Double Bridge, Tenn., a100..... 41 B 3

Double Couronne - du - Nord, France..... 80 M 1
Doubleday, Ia..... 28 H 1
Double Head, Cal..... 56 D 1
Doublehorn, Tex..... 46 J 7
Double Island, Burma..... 106 C 7
Doubtful Island Point, Australia..... 115 J 5
Doubtful Mountain, Tex..... 47 G 4
Doubt Mt., Tex..... 47 G 4
Doubt Mt. R., N. Fork of, Tex..... 47 F 4
Doubt Peak, Cal..... 57 G 7
Doubt Pipecreek, Md., a125..... 33 H 2
Doubt Pt., Cal..... 56 G 1
Double Springs (c.h.), Ala., a250..... 42 C 2
Double Springs, Miss..... 43 F 3
Double Wells, Ark., a125..... 44 H 6
Doubs (department), France, '96, 302,046..... 82 N 6
Douba (river), France..... 82 N 6
Doubs, Falls of, Switzerland..... 91 B 3
Doubs (river), Switzerland..... 91 D 3
Doubtful Island, Low Archipelago (see Tekokota)..... 117 N 8
Doubtful Island Bay, Australia..... 115 B 6
Doubtful Sound, New Zealand..... 117 A 9
Doubtless Bay, New Zealand..... 117 E 1
Doucets Landing, Quebec..... 61 K 6
Doucette, Tex., a190..... 46 N 7
Douchy, France..... 82 G 5
Doudville, France..... 82 B 1
Douds Sta., Ia., a200..... 28 J 6
Doud, France..... 80 E 5
Dougherty (Co.), Ga., 12,206..... 38 C 9
Dougherty, Ind. Ty., a200..... 48 H 6
Dougherty, Pa..... 16 E 5
Dougherty Island, Antarctic Region..... 2 F 9
Doughy, N. J..... 14 E 8
Douglas, Alaska, 402..... 58 W 7
Douglas, Cape, Alaska..... 58 N 7
Douglas, Ark., a275..... 44 J 6
Douglas, Port, Australia, '91, 494..... 115 G 3
Douglas, British Columbia..... 63 F 4
Douglas, Port, Canada..... 63 N 2
Douglas, Cape Colony..... 113 F 5
Douglas (Co.), Col., 3,006..... 53 I 1
Douglas (Co.), Ga., 7,794..... 38 B 4
Douglas (c.h.), Ga., a400..... 38 F 9
Douglas, Ill., a150..... 20 E 4
Douglas (Co.), Ill., 17,669..... 21 J 6
Douglas, Ireland, '91, 733..... 79 E 8
Douglas, Isle of Man, '91, 19,515..... 76 D 4
Douglas, Isle of Man (on travel map)..... 74 B 1
Douglas (Co.), Kan., s.c.'95, 23,587..... 32 G 3
Douglas, La..... 45 D 1
Douglas, Mass., town, s.c.'95, 2,026..... 9 B 4
Douglas, Mass., vil., a100..... 9 B 4
Douglas, Mich., '98, a800..... 23 J 12
Douglas, Minn..... 25 E 5
Douglas (Co.), Minn., s.c.'95, 16,942..... 25 R 4
Douglas (Co.), Mo., 14,111..... 31 H 11
Douglas, Neb., a300..... 29 H 3
Douglas (Co.), Neb., 158,008..... 29 H 2
Douglas (Co.), Nev., 1,551..... 54 C 4
Douglas, Okla., a125..... 48 H 3
Douglas, Oreg..... 52 F 1
Douglas (Co.), Oreg., 11,864..... 52 C 3
Douglas, Castle (town), Scotland, '91, 2,851..... 78 H 10
Douglas (village), Scotland, '91, 1,018..... 78 J 8
Douglas (Co.), S. Dak., s.c.'95, 4,753..... 27 F 3
Douglas, Port, Utah..... 54 L 2
Douglas, Va..... 34 A 3
Douglas, Wash..... 51 F 2
Douglas (Co.), Waah., 3,161..... 51 F 2
Douglas (Co.), Wis., s.c.'95, 29,986..... 24 B 2
Douglas (c.h.), Wyo., 491..... 50 O 7
Douglas Bay (Domiulca), West India..... 68 1/2 A 11
Douglas City, Cal., a200..... 56 C 2
Douglas Cr., Col..... 53 A 3
Douglasflat, Cal., a125..... 56 E 4
Douglas I., Alaska..... 58 W 4
Douglas Park, Ill..... 21 C 9
Douglas Point (Domiulca), West India..... 68 1/2 A 10
Douglasa, Ia., a300..... 28 K 1
Douglass, Kan., s.c.'95, 723..... 32 F 4
Douglass, S. C..... 37 F 2
Douglass, Tex., a100..... 46 N 6
Douglassville, Pa., a200..... 15 L 6
Douglassville, Tex., a300..... 46 N 4
Douglaston, N. Y., a300..... 11 S 13
Douglaston, Scotland..... 78 G 9
Douglaston, New Brunswick..... 62 D 2
Douglasville (c.h.), Ga., 863..... 38 B 4
Doulaincourt, France..... 82 L 4
Doulavent-le-Chateau, France..... 82 K 4
Doulens, France, '91, 4,631..... 80 H 2
Doulus Head, Ireland..... 79 A 8
Dome (village), Scotland, '91, 940..... 78 H 7
Domboux, France..... 82 N 4
Dour, Belgium, '90, 10,603..... 84 C 5
Dourados, Rio dos (river), Brazil..... 71 G 8
Dourados, Dos, Paraguay..... 72 F 8
Dourbie (river), France..... 81 C 10
Dourdan, France, '91, 3,108..... 82 D 3
Dourdou (river), France..... 81 B 11
Dourga Strait, New Guinea (Dutch)..... 116 J 6

Douro (river), Portugal (see Duero)..... 83 D 3
Douro, Tex..... 47 E 6
Dourye Voe (bay), Scotland..... 78 N 2
Dourman, Wla., a150..... 24 K 9
Douty, Wash..... 51 C 2
Douvres, France..... 80 E 3
Doux, Lu, Switzerland..... 91 B 4
Douzy, France..... 82 L 1
Dove, Ala..... 42 A 6
Dove, Cal..... 57 E 7
Dove, Tenn..... 41 K 4
Dove Bay, Spitzbergen..... 3 O 8
Dovedale (valley), England..... 76 J 6
Dove Elbe (river), Germany..... 87 N 33
Dovepark, Ark., a300..... 44 G 6
Dover, Ark., 528..... 44 F 4
Dover, Point, Australia..... 115 D 6
Dover, Col..... 53 J 1
Dover (c.h. and State capital), Del., 3,061..... 33 N 3
Dover, England, '91, 33,418..... 77 N 6
Dover, England (oo travel map)..... 74 E 3
Dover, Ga..... 38 H 6
Dover, Strait of, Great Britain..... 75 F 12
Dover, Strait of, Great Britain (on travel map)..... 74 E 3
Dover, Ill., 220..... 29 G 3
Dover, Kan..... 32 G 3
Dover, Ky., 515..... 40 J 3
Dover (c.h.), Me., town, 1,042..... 6 E 5
Dover, Mass., town, s.c.'95, 668..... 9 C 4
Dover, Mass., vil., a100..... 9 C 4
Dover, Mich..... 23 M 10
Dover, Minn., a250..... 25 E 6
Dover, Miss., a100..... 43 D 5
Dover, Mo., a325..... 39 E 6
Dover, Neb..... 29 J 3
Dover (c.h.), N. H., city, 12,790..... 7 L 10
Dover, N. J., s.c.'95, 5,021..... 14 F 2
Dover, N. Mex..... 55 L 2
Dover, N. C., a150..... 36 F 4
Dover, West, Nova Scotia..... 62 F 5
Dover, O., a325..... 17 G 2
Dover, Okla., a175..... 48 G 3
Dover, Pa., 465..... 15 J 6
Dover, S. C..... 37 E 3
Dover, S. Dak..... 27 G 3
Dover (c.h.), Tenn., a400..... 41 F 2
Dover, Vt., town, 524..... 7 C 11
Dover Castle, England..... 77 N 6
Dovercourt, England..... 77 N 3
Dover Court (Toronto), Ontario..... 60 K 3
Dover Fort (Barbados), West India..... 68 1/2 D 11
Dover Furnace, N. Y., a100..... 11 P 8
Doverhill, Ind., a125..... 19 C 7
Dovers Hills, Australia..... 115 D 4
Dover Minea, Va., a200..... 34 H 5
Dover Plains, N. Y., 662..... 11 P 8
Doverport, N. H..... 7 L 10
Dover South Mills, Me..... 6 E 5
Dover Sta., O..... 17 D 4
Dover Sta., O..... 17 F 1
Dovesville, S. C., a200..... 37 J 3
Dovesville, Va..... 34 F 3
Dovetail Butte, Mont..... 49 H 2
Dovetail Cr., Mont..... 49 H 2
Dovey, River, Wales..... 76 D 7
Dovlen, Eastern Rumelia..... 98 G 7
Dovoll, Turkey in Europe..... 98 B 5
Dovre, Norway..... 95 F 6
Dovre (Mts.), Norway (see Dovrefjeld)..... 95 F 5
Dovrefjeld (Mts.), Norway..... 95 F 5
Dovsk, Russia..... 97 H 5
Dow, Miss..... 43 H 3
Dowagiac, Mich., 2,806..... 23 J 14
Dow City, La., s.c.'95, 450..... 28 B 4
Dowd, N. C..... 36 J 4
Dowdy, Ga., a100..... 38 E 3
Dowell, Tex..... 47 G 5
Dowelltown, Tenn., 233..... 41 K 3
Dowlais, Wales, parish, '91, 16,807..... 75 F 10
Dowlatabad, British India (see Daulatabad)..... 105 E 10
Dowling, Mich..... 23 L 12
Dowling, O., a325..... 17 C 2
Down (county), Ireland, '91, 267,059..... 79 K 3
Downer, Minn..... 25 A 3
Downer, N. J., a100..... 14 D 7
Downers Grove, Ill., 960..... 20 J 2
Downey, Cal., a975..... 57 G 9
Downey, Idaho, a300..... 50 G 7
Downey, Ia., a100..... 28 L 4
Downey, Pa., a100..... 16 E 7
Downeyville, Nev..... 54 E 4
Downham Market, England, '91, 2,537..... 76 O 7
Down Hills, England..... 75 F 12
Downbeville (c.h.), Cal., a500..... 56 E 3
Downing, Col..... 53 K 8
Downing, Ga., a200..... 38 F 9
Downing, Mo., 406..... 30 H 4
Downing, Wla., s.c.'95, 329..... 24 B 4
Downing Cr., Wash..... 51 F 1
Downings, Va..... 34 K 5
Downlunga Rapids, Waah..... 51 F 2
Downling Sta., Kan..... 32 F 3
Downington, Mich., a375..... 23 Q 11
Downington, O., a250..... 18 F 6
Downingtown, Pa., 1,920..... 15 L 7
Downpatrick, Ireland, '91, 3,132..... 79 K 3
Downpatrick Head, Ireland..... 79 C 3
Downs, Richmond, Australia..... 115 G 4
Downs, South (hills), England..... 75 L 12

Downs, South (range of hills), England..... 75 G 12
Downs, The (roadstead), Eng-land..... 75 P 11
Downs, North (range of hills), England..... 77 C 5
Downs, Ga..... 38 F 5
Downs, Ill., a300..... 20 H 5
Downs, Kan., s.c.'95, 801..... 32 D 2
Downs, Okla., a100..... 48 G 3
Downsville, La., a100..... 45 E 1
Downsville, Md., a200..... 33 F 2
Downsville, N. Y., a500..... 12 M 7
Downville, N. O..... 36 G 3
Downville, Tex., a100..... 46 K 6
Downsville, Wla., s.c.'95, 271..... 24 C 5
Downton, England..... 75 J 12
Downs, Ia., s.c.'95, 637..... 28 F 2
Downs Prairie, Cal..... 56 A 2
Doxa (river), Turkey in Europe..... 98 D 8
Doyle, Ga..... 38 C 7
Doyle, Minn..... 25 D 5
Doyle, S. Dak..... 27 A 2
Doyleburg, Pa., a100..... 16 G 6
Doyle Mills, Pa., a200..... 15 G 6
Doyle Sta., Col..... 53 E 6
Doyle Sta., Tenn..... 41 K 3
Doyletown, O., 1,131..... 17 G 3
Doylestown (c.h.), Pa., 2,519..... 15 M 6
Doyletown, Wla., a150..... 24 H 8
Doyleville, Ky..... 40 H 5
Doyleville, Col..... 53 E 6
Doyleine, La., a300..... 45 C 1
Dozab, Persia..... 103 J 6
Dozier, Ala..... 42 E 7
Dozier, Ga..... 38 B 9
Dozier, Tex..... 47 G 2
Dozulé, France..... 80 E 3
Dra, Wady, Africa..... 111 E 3
Dra, Wady, Morocco..... 111 D 3
Dra, Ed (region), Morocco..... 111 E 3
Draby (Frederikaborg), Den-mark..... 88 K 5
Draby (Randers), Denmark..... 88 H 4
Draband, British India..... 104 C 4
Drac (river), France..... 81 M 8
Drachenburg, Austria..... 90 L 11
Drachenfels (Mts.), Germany..... 86 L 5
Drachten, Netherlands..... 84 H 2
Dracut, Mass., town, s.c.'95, 2,443..... 9 C 2
Dracut, Mass., vil., s.c.'95, 376..... 9 C 2
Dracy, France..... 82 G 5
Dra-el-Mizan, Algeria..... 111 H 1
Draganecsi, Rumania..... 98 H 4
Dragauler Wald (forest), Hun-gary..... 90 M 12
Dragashani, Rumania..... 98 G 4
Drage (river), Germany..... 87 F 22
Dragg, W. Va..... 35 B 5
Drago Island, Colombia..... 70 A 2
Dragomanzl, Turkey in Europe..... 98 E 8
Dragonera (Island), Crete..... 99 F 8
Dragonera Island, Greece..... 99 H 8
Dragonera Island, Spain..... 83 P 5
Dragonera Islands, Greece..... 99 C 4
Dragonechi, Rumania..... 98 G 4
Dragonos (Island), Greece..... 99 N 6
Dragon Lake, Japan..... 108 K 7
Dragon Mouths (atral), Veo-ezuella..... 70 E 1
Dragoon, Ariz..... 55 E 6
Dragoon, Wash..... 51 H 2
Dragoon Fork, Ariz..... 55 C 4
Dragoon Mts., Ariz..... 55 F 7
Dragør, Denmark..... 88 M 5
Dragsfjord, Russia..... 97 C 1
Dragsminde (inlet), Denmark..... 88 J 7
Dragston, N. J., a200..... 14 D 8
Draguignan, France, '91, 9,816..... 81 H 11
Draguignan, France (oo travel map)..... 74 G 7
Drain, Oreg., a600..... 52 B 3
Dralze, France..... 82 J 1
Drake, Ariz..... 55 A 3
Drake, Ill..... 21 D 7
Drake, Mo., a100..... 31 K 8
Drake, Sir Francis (explorer's route), North America..... 4 H 12
Drake, S. C..... 37 J 3
Drakensberg (Mts.), Natal (see Kathlamba)..... 113 J 5
Drakes Bay, Cal..... 56 C 5
Drakesboro, Ky., a375..... 40 C 6
Drakes Branch, Va., a125..... 34 F 7
Drakes Creek, Ark., a250..... 44 E 2
Drakestown, N. J., a200..... 14 F 2
Drake Strait, Antarctic Region..... 2 G 8
Drakesville, Ia., s.c.'95, 263..... 28 J 4
Draketown, Pa., a150..... 32 A 6
Draketown, Pa., a125..... 16 D 7
Drakhmani, Greece..... 99 G 3
Drakia, Greece, '89, 2,463..... 99 H 2
Drako, Port, Greece..... 99 M 2
Drakola, S. Dak..... 27 G 2
Drama, Turkey in Europe, s.c.'95..... 98 G 7
Dramburg, Germany, '95, 5,763..... 87 F 22
Drammen, Norway, '91, 20,441..... 95 G 7
Drammen, Norway (on local map)..... 95 B 2
Drammens Elv (river at Drammen), Norway..... 95 G 7
Drancy, France..... 80 N 1
Draneville, Ga., a100..... 38 C 7
Dranesville, Va., a100..... 34 J 3
Dranga Jökull (glacier), Iceland..... 88 N 2
Dranova Island, Rumania..... 98 M 4
Dranse (river), Switzerland..... 91 D 7

Dransfeld, Germany, '95, 1,422	85 J 10	Driftwood, Tex.	46 J 7	Dry Bay, Alaska	58 U 7	Dublin (capital), Ireland, '91,	79 J 5
Draper, Oreg.	52 B 4	Driftwood, W. Va.	35 G 4	Dry Bed of Lake, Wyo.	50 M 7	Dublin (county), Ireland, '91,	79 J 5
Draper, Pa., a150	15 H 3	Driftwood Cr., Neb.	29 D 3	Drybraned, Ga.	38 E 6	Dublin, Ireland (on travel map)	74 A 2
Draper, Utah, a700	54 L 2	Driggs, Idaho, a200	50 H 6	Dry Branch, Va.	34 B 6	Dublin, Ky., a125	40 C 3
Draper Island, Australia	115 C 6	Driggs, Mich.	22 J 5	Drybrook, N. Y., a375	12 N 7	Dublin, Md., a200	33 L 2
Draper Sta., Va.	34 B 7	Drill, O., a275	17 J 4	Dryburgh, Va.	34 F 7	Dublia, Miss., a125	43 C 2
Draperstown, Ireland	70 H 2	Drin, Gulf of, Turkey in Europe	98 B 7	Dryburgh Abbey, Scotland	78 L 8	Dublin, Mo., a100	31 D 10
Draa, British India	104 E 2	Drin (river), Turkey in Europe.	98 C 6	Dry Camp, Cal.	57 J 9	Dublin, Neb., a100	29 F 2
Drazlg See (lake), Germany	87 E 23	Drin, Black (river), Turkey in	98 C 7	Dry Clay Pan, Australia	115 D 6	Dublin, N.H., town, 582	7 F 11
Drazlg Station, Germany	87 G 23	Europe	98 C 7	Dry Cottonwood Cr., Wyo.	50 L 5	Dublin, N.S., town, 582	7 F 11
Drau (river), Austria (see Draue)	90 M 11	Drina (river), Bosnia	89 L 7	Dry Creek, Ariz.	55 C 2	Dublin, N.S., town, 582	7 F 11
Drau (river), Hungary (see Draue)	89 J 6	Drinkstone, England	77 L 2	Dry Cr., Cal.	56 C 2	Dublin, N.S., town, 582	7 F 11
Drauburg, Ober, Austria	90 G 10	Dripping Spring, Mo., a200	30 H 6	Dry Cr., Cal.	56 C 2	Dublin, N.S., town, 582	7 F 11
Drauburg, Unter, Austria	90 K 10	Dripping Springs, Tex., a300	46 J 7	Dry Cr., Cal.	56 E 5	Dublin, N.S., town, 582	7 F 11
Draubon, Ark., a200	44 H 7	Driscoll, Ky.	40 J 5	Dry Cr., Cal.	53 A 7	Dublin, N.S., town, 582	7 F 11
Drausen See (lake), Germany	87 D 29	Driscoll, W. Va., a100	35 F 4	Dry Cr., Cal.	53 B 5	Dublin, N.S., town, 582	7 F 11
Draue (river), Austria	90 M 11	Driscoll, N. Dak.	26 D 3	Dry Cr., Cal.	53 C 5	Dublin, N.S., town, 582	7 F 11
Draue (river), Hungary (see Draue)	89 J 5	Driscoll, Tex.	46 J 10	Dry Cr., Fla.	39 F 1	Dublin, N.S., town, 582	7 F 11
Draue (river), Hungary (on travel map)	74 N 5	Drish, River, Ireland	79 F 6	Dry Cr., Ga.	38 A 2	Dublin, N.S., town, 582	7 F 11
Draue, France	82 E 3	Drissa, Russia, est.3,716	97 G 4	Dry Cr., Neb.	29 C 3	Dublin, N.S., town, 582	7 F 11
Drausburg, Pa., 1,089	16 C 6	Drissa (river), Russia	97 G 4	Dry Creek, Ala.	42 B 3	Dublin, N.S., town, 582	7 F 11
Drausbridge, Del., a140	33 O 4	Driva (river), Norway	95 F 5	Dry Creek, La.	45 C 5	Dublin, N.S., town, 582	7 F 11
Drausbridge, Md.	53 M 5	Drivers, Ill.	21 G 9	Dry Creek, Mo.	31 K 9	Dublin, N.S., town, 582	7 F 11
Drauehn, Germany	87 D 24	Dröbak, Norway, '91, 2,152	95 G 7	Dry Creek, S. C.	37 G 2	Dublin, N.S., town, 582	7 F 11
Drauehn, Germany	87 B 33	Dröbak, Norway (on local map)	95 D 2	Dry Creek, W. Va.	35 D 5	Dublin, N.S., town, 582	7 F 11
Drayton, Market, England	76 G 7	Drogheda, Ireland, '91, 11,873.	79 J 4	Dry Creek Mt., Ark.	44 E 4	Dublin, N.S., town, 582	7 F 11
Drayton, England	77 B 2	Drogheda, Ireland (on travel map)	74 A 2	Dryden, Ky.	40 F 7	Dublin, N.S., town, 582	7 F 11
Drayton, West, England	77 E 5	Drogheda Bay, Ireland	79 J 4	Dryden, Mich., 322	23 P 12	Dublin, N.S., town, 582	7 F 11
Drayton, Ga., a150	38 D 7	Drohobycz, Austria, '90, 17,916	97 D 5	Dryden, Mo.	31 L 11	Dublin, N.S., town, 582	7 F 11
Drayton, N. Dak., '98, a600	26 G 1	Droitwich, England, '91, 4,021.	80 P 2	Dryden, N. Y., 663	13 K 7	Dublin, N.S., town, 582	7 F 11
Drayton, Ontario, '91, 793	60 E 4	Dromara, Ireland	75 H 9	Dryden, Okla.	48 C 5	Dublin, N.S., town, 582	7 F 11
Drayton, S. C.	37 H 6	Dromcolliher, Ireland, '91, 587.	79 K 3	Dryden, Oreg.	52 B 4	Dublin, N.S., town, 582	7 F 11
Drayton Beauchamp, Englaad	77 E 3	Dromdaleague, Ireland	79 D 7	Dryden, Tex.	47 F 7	Dublin, N.S., town, 582	7 F 11
Drayton Peak, Fiji	117 B 2	Dromdaleague, Ireland	79 C 8	Dryden, Va., a100	34 B 3	Dublin, N.S., town, 582	7 F 11
Drayton Plains, Mich., a200	23 P 12	Drôme (department), France,	81 L 8	Dryden, Va., N. Y.	12 K 7	Dublin, N.S., town, 582	7 F 11
Dread Ledge, Mass.	8 F 5	'96, 303,491	81 L 8	Dry Drayton, England	77 H 2	Dublin, N.S., town, 582	7 F 11
Dreabau, Germany, '95, 1,171.	85 J 19	Drôme (river), France	81 L 8	Dryfork, Ark.	44 F 2	Dublin, N.S., town, 582	7 F 11
Dreda, U., Egypt	110 P 5	Drommabane, Ireland	79 D 7	Dry Fork, Mont.	49 F 1	Dublin, N.S., town, 582	7 F 11
Dreessen, Ia.	28 C 3	Drommelvlei, Cape Colony	113 D 7	Dry Fork, Okla.	48 J 3	Dublin, N.S., town, 582	7 F 11
Dreghora (village), Scotland, '91, 1,069	78 G 8	Dromore (Down), Ireland, '91,	79 J 3	Dry Fork, Utah	54 N 2	Dublin, N.S., town, 582	7 F 11
Dreh, Baluchistan	103 M 8	2,359	79 D 3	Dry Fork, Va.	34 E 7	Dublin, N.S., town, 582	7 F 11
Dreherville, Pa., a400	15 L 5	Dromore (Sligo), Ireland	79 D 3	Dry Fork, W. Va.	35 O 6	Dublin, N.S., town, 582	7 F 11
Dreiherrn Spitze (peak), Austria	90 E 9	Dromore (Tyrone), Ireland, '91,	79 F 2	Dry Fork, W. Va.	35 G 3	Dublin, N.S., town, 582	7 F 11
Dreiß (island), Denmark	88 G 7	574	79 E 2	Dry Fork, W. Va.	35 H 3	Dublin, N.S., town, 582	7 F 11
Drengfurt, Germany, '95, 1,585	87 D 33	Dromore, Ontario	60 E 3	Dry Fork, W. Va.	35 I 3	Dublin, N.S., town, 582	7 F 11
Drenova, Bulgaria	98 H 6	Dromore, Scotland	78 H 10	Dry Fork, Wyo.	50 O 6	Dublin, N.S., town, 582	7 F 11
Drenovo, Bulgaria	98 G 6	Dromeau, Italy, '81, 2,701	93 B 6	Dry Fork of Marlas R., Mont.	44 D 1	Dublin, N.S., town, 582	7 F 11
Drenovo, Turkey in Europe	98 D 8	Dronfield, England, '91, 3,438.	76 J 6	Drygalgen, Germany	87 E 35	Dublin, N.S., town, 582	7 F 11
Drensteinfurt, Germany	85 J 6	Droanac (river), France	81 E 7	Dryglazle, Mo.	31 G 9	Dublin, N.S., town, 582	7 F 11
Dreute (province), Netherlands	84 J 3	Droanlungund, Denmark	88 G 2	Drygrove, Miss., a100	43 D 6	Dublin, N.S., town, 582	7 F 11
(see Drenthe)	84 J 3	Droathelm, Norway (see Trond-	95 G 5	Dry Gut Bay, St. Helena	109 F 7	Dublin, N.S., town, 582	7 F 11
Dreute, Mich., a300	23 K 12	hjem)	95 G 5	Dry Harbor (place), Jamaica	68 H 6	Dublin, N.S., town, 582	7 F 11
Dreute (province), Netherlands	84 J 3	Droge Straud, Cape Colony	113 D 5	Dry Hill, Tenn.	41 B 3	Dublin, N.S., town, 582	7 F 11
lands, '89, 130,704; '95, est.141,225	84 J 3	Droskovo, Russia	97 L 5	Dry Hill, Mont.	49 G 3	Dublin, N.S., town, 582	7 F 11
Drepano, Cape, Turkey in Europe	98 G 9	Drösselbjerg, Denmark	88 J 2	Dry L., Nev.	54 D 2	Dublin, N.S., town, 582	7 F 11
Drepanon, Cape, Crete	99 C 8	Drossen, Germany, '95, 5,201.	85 H 20	Dry L., Nev.	54 H 6	Dublin, N.S., town, 582	7 F 11
Drepanum, Italy (see Trapani).	94 H 13	Drottningholm, Sweden	95 K 7	Dry L., N. Dak.	26 F 1	Dublin, N.S., town, 582	7 F 11
Dresbach, Minn., a350	25 F 6	Droué, France	82 C 4	Dry Lake, Australia	115 C 5	Dublin, N.S., town, 582	7 F 11
Dresden, Germany, '95, 336,440	86 K 18	Drovers Home, Pa., a150	15 M 4	Dry Lake, Australia	115 C 4	Dublin, N.S., town, 582	7 F 11
Dresden (district), Germany, '95, 1,067,575	86 L 18	Drowning Man Rapids, Mont.	49 G 2	Dry Lake, Australia	115 C 4	Dublin, N.S., town, 582	7 F 11
Dresden, Germany (on travel map)	74 L 3	Drowaville, R. I.	10 K 3	Dry Lakes, Australia	115 C 4	Dublin, N.S., town, 582	7 F 11
Dresden, Ind., a100	19 O 7	Drug, British India	105 H 9	Dry Lakes, Australia	115 C 4	Dublin, N.S., town, 582	7 F 11
Dresden, Kan., a100	32 B 2	Druebanen, Germany	87 C 31	Dry Lake, Australia	115 C 4	Dublin, N.S., town, 582	7 F 11
Dresden, Me., town, 1,043	6 D 7	Druil L., Md.	33 F 5	Dry Lake, Australia	115 C 4	Dublin, N.S., town, 582	7 F 11
Dresden, Mo., a200	31 F 7	Druja, Russia, est.5,524	97 F 4	Dry Lake, Australia	115 C 4	Dublin, N.S., town, 582	7 F 11
Dresden, N. Y., 348	13 J 6	Drukan, Persia	103 K 6	Dry Lake, Australia	115 C 4	Dublin, N.S., town, 582	7 F 11
Dresden, O., 1,247	17 F 4	Drukingen, Germany	86 P 5	Dry Lake, Australia	115 C 4	Dublin, N.S., town, 582	7 F 11
Dresden, Ontario, '91, 2,058	60 C 5	Drum, Utah	54 J 3	Dry Lake, Australia	115 C 4	Dublin, N.S., town, 582	7 F 11
Dresden (c.b.), Tenn., 429	41 D 2	Drum Bay, La.	45 L 7	Dry Lake, Australia	115 C 4	Dublin, N.S., town, 582	7 F 11
Dresden Center, N. Y., a400	12 Q 4	Drumba, Africa	112 M 9	Dry Lake, Australia	115 C 4	Dublin, N.S., town, 582	7 F 11
Dresden Mills, Me.	6 D 7	Drumbo, Ontario	60 E 4	Dry Lake, Australia	115 C 4	Dublin, N.S., town, 582	7 F 11
Dresden Sta., N. Y., a475	12 Q 4	Drumelog, Scotland	78 H 8	Dry Lake, Australia	115 C 4	Dublin, N.S., town, 582	7 F 11
Dresser Jc., Wis.	24 A 4	Drumcondra (Dublin), Ireland.	79 H 8	Dry Lake, Australia	115 C 4	Dublin, N.S., town, 582	7 F 11
Dresserville, N. Y., a275	13 K 6	Drumcondra (Meath), Ireland	79 H 4	Dry Lake, Australia	115 C 4	Dublin, N.S., town, 582	7 F 11
Dreux, France, '91, 0,364	82 C 3	Drumhill, N. C.	36 Q 1	Dry Lake, Australia	115 C 4	Dublin, N.S., town, 582	7 F 11
Dreux, France (on travel map).	74 E 4	Drum I., S. C.	37 C 5	Dry Lake, Australia	115 C 4	Dublin, N.S., town, 582	7 F 11
Drew (Co.), Ark., 17,352	44 J 7	Drumkeeran, Ireland	79 F 3	Dry Lake, Australia	115 C 4	Dublin, N.S., town, 582	7 F 11
Drew, Ga.	38 C 3	Drumlsh, Ireland	79 E 4	Dry Lake, Australia	115 C 4	Dublin, N.S., town, 582	7 F 11
Drew, Ia.	28 F 2	Drummelzier, Scotland	78 K 8	Dry Lake, Australia	115 C 4	Dublin, N.S., town, 582	7 F 11
Drew, Mo.	30 L 7	Drummon, Va.	34 C 5	Dry Lake, Australia	115 C 4	Dublin, N.S., town, 582	7 F 11
Drew, N. C.	36 P 2	Drummond, Mich.	22 O 5	Dry Lake, Australia	115 C 4	Dublin, N.S., town, 582	7 F 11
Drew Bank, West Indies	68 J 12	Drummond, Mont., a200	49 C 3	Dry Lake, Australia	115 C 4	Dublin, N.S., town, 582	7 F 11
Drew Cr., Oreg.	52 E 4	Drummond (county), Quebec,	61 K 7	Dry Lake, Australia	115 C 4	Dublin, N.S., town, 582	7 F 11
Drewenz See (lake), Germany	87 E 30	'91, 21,883	61 K 7	Dry Lake, Australia	115 C 4	Dublin, N.S., town, 582	7 F 11
Drewin, Grand, Africa	111 H 3	Drummond, Tex.	46 J 4	Dry Lake, Australia	115 C 4	Dublin, N.S., town, 582	7 F 11
Drewitz, Germany	85 H 15	Drummond, Wis.	24 D 2	Dry Lake, Australia	115 C 4	Dublin, N.S., town, 582	7 F 11
Drewrys Bluff, Va.	34 A 4	Drummond I., Mich.	22 O 6	Dry Lake, Australia	115 C 4	Dublin, N.S., town, 582	7 F 11
Drewrys Bluff (place), Va.	34 A 4	Drummond Island, Gilbert Is.	117 N 6	Dry Lake, Australia	115 C 4	Dublin, N.S., town, 582	7 F 11
Drewryville, Va.	34 J 7	(see Taputeoenu)	117 N 6	Dry Lake, Australia	115 C 4	Dublin, N.S., town, 582	7 F 11
Drewsey, Oreg.	52 G 3	Drummond L., Va.	34 L 7	Dry Lake, Australia	115 C 4	Dublin, N.S., town, 582	7 F 11
Drewva Sta., Fla.	39 L 2	Drummond Point, Australia	115 E 6	Dry Lake, Australia	115 C 4	Dublin, N.S., town, 582	7 F 11
Drewville, N. H.	7 E 10	Drummond Pt., Fla.	39 H 5	Dry Lake, Australia	115 C 4	Dublin, N.S., town, 582	7 F 11
Drexel, Fla.	39 M 6	Drummond Haug, Australia	115 H 4	Dry Lake, Australia	115 C 4	Dublin, N.S., town, 582	7 F 11
Drexel, Ill., a100	21 C 9	Drummondtown, Va. (see Ac-	34 M 5	Dry Lake, Australia	115 C 4	Dublin, N.S., town, 582	7 F 11
Drexel, Mo., a275	31 C 8	comae)	34 M 5	Dry Lake, Australia	115 C 4	Dublin, N.S., town, 582	7 F 11
Drexel, W. Va.	35 D 3	Drummondville, Quebec, '91,	61 K 7	Dry Lake, Australia	115 C 4	Dublin, N.S., town, 582	7 F 11
Drexel Sta., Wis.	24 J 4	1,855	61 K 7	Dry Lake, Australia	115 C 4	Dublin, N.S., town, 582	7 F 11
Dreuzica doljaja, Bosnia	89 J 8	Drumore, Scotland	78 G 10	Dry Lake, Australia	115 C 4	Dublin, N.S., town, 582	7 F 11
Driburg, Germany, '95, 2,617.	85 J 9	Drumossie Moor, Scotland	78 J 5	Dry Lake, Australia	115 C 4	Dublin, N.S., town, 582	7 F 11
Driburg, Germany (on travel map)	74 J 3	(see Culloden Moor)	78 J 5	Dry Lake, Australia	115 C 4	Dublin, N.S., town, 582	7 F 11
Dridere, Turkey in Europe	98 H 7	Drumoyne, Australia, a1,400.	115 H 2	Dry Lake, Australia	115 C 4	Dublin, N.S., town, 582	7 F 11
Dri-bergen, Netherlands, commune,	84 F 4	Drum Mt., Alaska	58 R 5	Dry Lake, Australia	115 C 4	Dublin, N.S., town, 582	7 F 11
'94, est.2,910	86 L 7	Drumadrocht, Scotland	78 G 5	Dry Lake, Australia	115 C 4	Dublin, N.S., town, 582	7 F 11
Driehorn, Germany	87 G 22	Drumpoint, Md.	33 K 6	Dry Lake, Australia	115 C 4	Dublin, N.S., town, 582	7 F 11
Driehorn (Vordamm), Germany,	87 G 22	Drumquin, Ireland	79 F 2	Dry Lake, Australia	115 C 4	Dublin, N.S., town, 582	7 F 11
'95, 5,897	87 G 22	Drums, Pa., a350	15 K 4	Dry Lake, Australia	115 C 4	Dublin, N.S., town, 582	7 F 11
Driffield, England, '91, 5,763.	76 M 4	Drumshambo, Ireland, '91, 510.	79 F 3	Dry Lake, Australia	115 C 4	Dublin, N.S., town, 582	7 F 11
Driffling Sanda, Wash.	51 G 3	Drumsurn, Ireland	79 H 1	Dry Lake, Australia	115 C 4	Dublin, N.S., town, 582	7 F 11
Drifton, Pa.	39 J 1	Drunen, Netherlands, commune,	84 F 5	Dry Lake, Australia	115 C 4	Dublin, N.S., town, 582	7 F 11
Drifton, Pa., a1,000	15 L 4	'94, est.2,816	84 F 5	Dry Lake, Australia	115 C 4	Dublin, N.S., town, 582	7 F 11
Driftwood, Okla.	48 F 1	Druridge Bay, England	76 K 2	Dry Lake, Australia	115 C 4	Dublin, N.S., town, 582	7 F 11
Driftwood, Pa., 628	16 F 4	Drury, Kan.	32 E 4	Dry Lake, Australia	115 C 4	Dublin, N.S., town, 582	7 F 11
		Drury, Tex.	16 M 7	Dry Lake, Australia	115 C 4	Dublin, N.S., town, 582	7 F 11
		Drusilla, O.	17 B 2	Dry Lake, Australia	115 C 4	Dublin, N.S., town, 582	7 F 11
		Druten, Netherlands, commune,	84 G 5	Dry Lake, Australia	115 C 4	Dublin, N.S., town, 582	7 F 11
		'91, est.4,330	84 G 5	Dry Lake, Australia	115 C 4	Dublin, N.S., town, 582	7 F 11
		Drute (river), Russia	97 G 5	Dry Lake, Australia	115 C 4	Dublin, N.S., town, 582	7 F 11
		Dryad, Wash., a125	51 B 3	Dry Lake, Australia	115 C 4	Dublin, N.S., town, 582	7 F 11
		Dryander, Mount, Australia	115 H 3	Dry Lake, Australia	115 C 4	Dublin, N.S., town, 582	7 F 11

Dudswell Centre, Quebec, '91, (parish), 2,143	61 L 7	Dulgerler, Turkey in Asia	101 E 4	Dunbarton, Wis.	24 F 9	Dungarvan, Fla.	39 M 4
Dudu, Bir, Africa	110 N 3	Dullit, Mount, Sarawak	116 D 4	Dunbouth, Scotland	78 K 3	Dungarvan (Kilkeny), Ireland	79 G 6
Dudub, Africa	110 S 9	Dülken, Germany, '95, 8,498	86 K 3	Dunblane (town), Scotland, '91,	78 J 7	Dungarvan (Waterford), Ire-	79 F 7
Dudue, Africa	110 L 5	Dull, Scotland	78 J 6	2,186	78 J 7	land, '91, 5,263	79 F 7
Dudweiller, Germany, '90, 8,515	86 O 4	Dull, Tenn.	41 G 2	Dunboro, Quebec	61 J 8	Dungarvan Harbor, Ireland	79 G 7
Dudzele, Belgium, '90, 2,063	84 B 6	Dullikea, Switzerland, '88, 649	91 F 2	Dunboyne, Ireland	79 II 5	Dungness, Cape, Argentina	72 D 14
Due (river), France	80 C 5	Dullingham, England	77 J 2	Dunbridge, O., a400	17 C 2	Dungness, Australia	115 II 3
Dueholta, Wis.	24 B 3	Dulla Ranch, Tex.	46 J 9	Duncan, Ariz., n100	55 F 6	Dungness, England	75 P 12
Duel, Mich., a275	23 N 10	Dülmen, Germany, '95, 5,533	85 J 5	Duncan, Ark.	44 K 5	Dungness, England (on travel	74 E 3
Duelin, Minn.	25 D 4	Dülmen, Germany (on travel	74 H 3	Duncan, Col.	53 G 7	map)	74 E 3
Duen, Africa	119 P 7	Dulana, River, Scotland	78 J 5	Duncan, Conn.	10 E 4	Dungness, Waab., a150	51 B 1
Duena, Africa	110 Q 7	Dulsing Serai, British India.	104 L 7	Duncan, Ill., a100	20 F 4	Dungness Island, Australia	115 G 1
Duena, Spain	83 H 3	Dulu, Nepal	104 H 5	Duncan, Ind. Ty., a700	48 G 5	Dungness R., Wash.	51 B 2
Duentasa, Africa	111 F 7	Duluth, Ga., 319	38 C 3	Duncan, Ia.	28 F 1	Dungeoon, Loch (lake), Scotland	78 H 9
Due Odden (cape), Denmark	88 R 7	Duluth (c.h.), Minn., s.e.'95,	35 C 3	Duncan, Ky., n100	40 G 5	Dungero, Africa	112 L 9
Duer, Egypt, '82, 6,137	110 O 4	59,396	25 E 3	Duncan, Mich.	23 N 6	Dung Gate (Jerusalem), Pulva-	102 B 3
Duera, Algeria	111 G 1	Duluth, Minn. (local map of)	25 F 3	Duncan, Miss., n100	43 C 2	line	102 B 3
Duera (river), Portugal	83 D 3	Duluth Harb., Minn.	25 F 4	Duncan, Mo.	31 G 10	Dunglow, Ireland, '91, 752	79 G 2
Duero (river), Spain	83 K 3	Duluth Harb., Minn.	25 F 4	Duncan, Mont.	49 B 2	Dungliven, Ireland	79 E 2
Dueraville, Tenn.	41 H 1	Dulyadilla, Australia	115 H 5	Duncan, Mont.	49 E 1	Dungul (well), Egypt	110 O 5
Duette, Fla., a100	39 M 7	Dulverton, England	75 E 11	Duncan, Neb., a100	29 G 2	Dunham, Ala., a275	42 D 7
Duwest, S. C., 644	37 D 3	Dulwich (part of London), Eng-	75 E 11	Duncan, Ontario	60 E 3	Dunbams Basin, N. Y., a150	12 P 5
Du Faure Island, Bismarck Archi-	116 J 2	land	75 N 14	Duncan, S. Dak.	27 F 2	Duallovitzki, Russia	97 F 4
pelago	116 J 2	Dulzura, Cal., a100	57 J 10	Duncan, Tex.	47 E 2	Dunfao, Scotland	78 L 7
Dufed, Sweden	95 H 5	Dum, Bir-ed, Africa	110 L 6	Duncan, W. Va., u150	35 C 3	Dunfpace, Scotland	78 L 7
Duff, Ind.	19 B 8	Dumageate, Philippine Islands,	118 E 8	Duncan Falls, O., a300	18 G 5	Dunkard, Pa., 175	16 C 7
Duff, Ky.	40 D 5	'87, 13,240	118 E 8	Duncan, Mich.	22 N 6	Dunkard Cr., Pa.	16 B 7
Duff, Neb.	29 E 1	Dumaguas, Philippine Islands,	118 D 7	Duncannon, Ireland	79 II 7	Dunkeld, Australia	115 II 5
Duffan, Tex., a250	46 K 5	'87, 10,860	118 D 7	Duncannon, Pa., 1,074	15 II 6	Dunkeld (village), Scotland,	60 D 3
Duffel, Belgium, '90, 5,934	84 E 6	Dumanteb, Turkey in Asia	101 C 3	Duncan, Pa.	106 A 9	'91, 613	78 J 6
Dufferin, Cape, Canada	59 P 5	Dumanaj, Turkey in Asia	101 F 2	Duncan Passage, British India.	106 A 9	Dunkerque, France (see Dun-	80 H 1
Dufferin, Manitoba	63 M 4	Dumankilas Bay, Philippine Is-	118 D 9	Duncan, Jamaica	68 H 6	kirke)	80 H 1
Duffield, England	76 J 7	lands	118 D 9	Duncan, S. C., u300	37 D 2	Dunkerry Beacon (Mt.), Eng-	75 E 11
Duffield, Va.	34 B 3	Dumaru (Mt.), Turkey in Asia	101 D 4	Duncans, Va.	34 B 7	Dunkerry Beacon (Mt.), Eng-	75 E 11
Duffield, W. Va., a175	35 L 2	Dumanucoa, Sierra (Mt.), Cuba	68 H 3	Duncanas Bridge, Mo., a150	30 II 5	Dunkirk, Ia., a100	28 J 2
Duff or Wilson Group, Santa	117 J 6	Dumaran Island, Philippine Is-	118 C 7	Duncanasby, Miss., a150	43 B 5	Dunkirk, Ireland	79 E 2
Cruz Islands	117 J 6	lands	118 C 7	Duncanasby Head, Scotland	78 L 2	Dunkirk, Ireland	79 E 2
Dufftown (village), Scotland,	78 K 5	Dumas, Ark., a150	44 K 7	Duncans Mills, Cal., a150	56 B 4	Dunkirk Reef, Oceanica	114 G 4
'91, 1,469	78 K 5	Dumas, Miss., a100	43 G 1	Duncans Mills, Ill., a100	20 E 5	Dunkirk, England	77 M 5
Duffie, Africa	112 P 10	Dumaas (c.h.), Tex.	47 F 2	Duncansville, Pa., 1,277	16 E 6	Dunkirk, France, '96, 39,718	80 II 1
Duffala Station, Sweden	95 N 9	Dumba, Muene, Africa	112 L 14	Duncaunville, Ill.	21 K 8	Dunkirk, France (on travel	74 F 3
Dufour Spitzee (Mt.), Switzer-	91 F 7	Dumba, Muene, Africa	112 L 15	Duncaunville, Tex., a200	46 L 5	map)	74 F 3
land	91 F 7	Dumba Katolla, Africa	112 L 15	Dun-chighig, Mancharia	107 N 2	Dunkirk, Ind., 1,024	19 F 4
Dufrost, Manitoba	63 M 4	Dunbarton, New Brunawick	62 B 4	Dunchurch, England	77 B 1	Dunkirk, Md.	33 K 4
Dufu, Africa	111 G 8	Dunbarton (county), Scotland,	78 G 7	Duncomber, Ia., s.e.'95, 164	28 F 2	Dunkirk, Mont.	49 E 1
Dufur, Oreg., a300	52 D 1	'91, 94,495	78 G 7	Duncomber, Ireland	79 H 7	Dunkirk, N. Y., '90, 9,416; '97,	13 D 7
Dugdale, Minn.	25 A 2	Dunbarton (town), Scotland,	78 II 8	Dunda, Africa	112 Q 12	a12,000	13 D 7
Dugdemonia R., La.	45 D 2	'91, 17,626	78 II 8	Dundaff, Pa., 157	15 L 3	Dunkirk, O., 1,220	17 C 3
Duggan, Mo.	31 G 10	Dunbarton (town), Scotland (on	78 B 1	Dundalk, Ireland, '91, 12,449	79 J 3	Dunk Island, Australia	115 H 3
Dugger, Ark.	44 G 2	local map)	78 B 1	Dundalk, Ontario, '91, 696	60 E 3	Dunkle, Pa.	16 D 4
Dogger, Ind., a625	19 B 6	Dunbarton, Va.	34 J 5	Dundalk Bay, Ireland	79 J 4	Dunkley, Col.	53 D 2
Duggers, Ga.	38 C 6	Dunbarton Castle, Scotland	78 B 1	Dundas (Tasmania), Australia,	115 K 6	Dunklin, Ala.	42 D 5
Dughill, Tenn.	41 L 2	Dumbe, Africa	111 C 7	'91, 1,080	21 J 8	Dunklin (Co.), Mo., 15,085	31 M 12
Dugla, Wady, Egypt	110 S 5	Dumbi, Kongo Free State	112 N 12	Dundas, Ill., a225	25 D 5	Dunklin, S. C.	37 D 2
Dugu, Africa	111 H 8	Dumboli, British India	105 P 9	Dundas, O., a225	18 E 6	Dunksburg, Mo.	30 F 7
Dugway, N. Y., a100	12 K 5	Dumbrek (river), Turkey in Asia	98 B 2	Dundas, Ontario, '91, 3,546	60 F 4	Dunlap, Cal.	57 F 6
Dugway Mts., Utah	54 J 3	Dumbure Mountains, Tibet	107 E 4	Dundas (county), Ontario, '91,	60 K 2	Dunlap, Ga.	38 E 4
Duhamel, Quebec	61 D 6	Dum Dum (North and South,	104 N 2	20,132	62 G 3	Dunlap, Ill., a200	20 F 4
Duhring, W. Va., a100	35 D 6	and cantonment), British In-	104 N 2	Dundas, Prince Edward Island	62 G 3	Dunlap, Ia., s.e.'95, 1,230	28 B 4
Dühringshof, Germany	85 G 21	dia, '91, 21,433	104 N 2	Dundas, Western Australia	115 C 6	Dunlap, Kan., s.e.'95, 385	32 F 3
Duhul, Persia	103 G 4	Dume, Pt., Cal.	57 G 9	Dundas, Wis.	24 K 6	Dunlap, Mo., a100	30 E 4
Dui, Siberia	100 R 3	Dumerka, Russia	97 H 6	Dundas Islands, British Colum-	63 D 3	Dunlap, Neb.	29 B 1
Duich, Loch (loket), Scotland	78 F 5	Dumfrices, Ia.	28 B 5	bia	63 D 3	Dunlap, S. Dak.	27 F 3
Duida (Mt.), Venezuela	70 D 3	Dumfrices, New Brunawick	62 B 4	Dundas Strait, Australia	115 E 2	Dunlap (c.h.), Tenn., 332	41 L 4
Dui-Miñola, Africa	111 F 4	Dumfrices (county), Scotland,	78 K 9	Dundee, Cal.	57 D 9	Dunlap, Va., a100	34 C 5
Duirat, Tunis	111 J 2	'91, 74,221	78 K 9	Dundee, Ga.	38 B 5	Dunlap, Wash., a100	51 C 2
Duirat, Jebel (Mts.), Tunisia	111 J 2	Dumfrices (town), Scotland, '91,	78 J 9	Dundee, Ill., a3,600	20 J 1	Dunlapsville, Ind., a200	19 G 5
Duisburg, Germany, '95, 70,287	85 K 4	17,821	78 J 9	Dundee, Ind., a200	19 E 4	Dunlavin, Ireland, '91, 543	79 H 5
Duisburg, Germany (on travel	74 H 3	Dumfrices, Va., a100	34 J 3	Dundee, Ia., a100	28 K 2	Dunlay, Tex.	46 J 8
map)	74 H 3	Dumme (river), Germany	85 G 13	Dundee, Kan.	32 D 3	Dunfeer, Ireland	79 J 4
Duiveland (island), Netherlands	84 C 5	Dummer, N. H., town, 455	7 K 4	Dundee, Mich., 1,166	23 O 4	Dunleith, W. Va.	35 B 4
Duk, Greece, '89, 525	99 E 5	Dummer, Vt.	7 D 11	Dundee, Minn., a100	25 B 6	Dun-le-Pallettan, France	80 G 6
Dukagelle, Kongo Free State	112 N 10	Dümmer See (lake), Germany	85 G 7	Dundee, Mo.	31 K 7	Dunlo, Pa., a200	16 E 6
Dukato, Cape, Greece	99 B 3	Dummerston, Vt., town, 800	7 D 11	Dundee, Natal	113 K 5	Dunloop, W. Va., a100	35 D 5
Dukdah, Persia	103 J 6	Dumo, Africa	112 O 11	Dundee, N. Y., 1,200	13 II 6	Dunlop (including Red Row),	78 H 8
Duke, Ala., a200	42 F 3	Dumont, Col.	53 G 3	Dundee, N. Dak.	26 G 1	Scotland, '91, 319	78 H 8
Duke, Ga., a150	38 G 9	Dumont, Minn.	25 A 4	Dundee, Oreg.	17 G 3	Dunlop Range, Australia	115 H 6
Duke, Okla.	48 C 5	Dumont, Lake, Quebec	61 B 6	Dundee, Tex.	52 B 1	Dunlow, W. Va., a100	25 B 4
Duke, Tex.	46 M 8	Dumont, Tex.	47 B 1	Dundee, Quebec	61 F 8	Dunman Bay, Ireland	79 B 8
Duke Center, Pa., 924	16 F 3	Dumont, Tex.	47 G 4	Dundee (town), Scotland, '91,	78 J 7	Dunman Bay, Ireland, '91, 2,007	79 C 8
Dukedom, Tenn., a100	41 D 2	Dunpereek, Va.	34 D 2	153,587	46 K 7	Dunndal Raise (pass), England	76 F 4
Duke of Clarence Island, Union	117 L 6	Dunpling Rock L. II., Mass.	9 E 6	Dundee, Tex.	46 J 4	Dunnor, Ky.	40 B 6
Ia. (see Nuku-nono)	117 L 6	Dunraon, British India, '91,	104 K 7	Dundee, Wis., a125	24 K 7	Dunmore, Bahama Islands	67 G 2
Duke of Gloucester Islands,	117 M 9	18,384	104 K 7	Dundee Lake, N. J., a225	14 II 2	Dunmore, Canada	63 J 4
Low Archipelago	117 M 9	Dunuga, Africa	110 R 8	Dundee Sta., Ky.	40 J 5	Dunmore (Cannaught), Ireland,	79 D 4
Duke of Gloucester Islands,	114 N 7	Dunuga, Africa	111 C 5	Dunder and Blitzen R., Ore.	52 G 4	'91, 706	79 D 4
Oceanica	114 N 7	Dumyat, Egypt (see Damietta)	110 O 3	Dunderberg Mt., N. Y.	11 M 12	Dunmore (Waterford), Ireland	79 II 7
Duke of Orleans Bay, Australia	115 C 6	Dun, France, '91, 4,123	80 H 6	Dunderberg Peak, Cal.	57 M 5	Dunmore, Mont.	49 J 4
Duke of York Archipelago, Arctic	3 E 9	Dun, Kan.	32 G 4	Dunderlands Elv (river), Norway	95 J 3	Dunmore, Pa., 8,315	15 L 4
Region	3 E 9	Dun, Va.	34 J 6	Dundrennan Abbey, Scotland	78 J 10	Dunmore, W. Va., a100	35 G 4
Duke of York Island, Union	117 K 6	Duna (river), Hungary (see	89 O 7	Dundrum (Dublin), Ireland, '91,	79 J 5	Dunmore, L. Vt.	7 B 7
Ia. (see Atafu)	117 K 6	Daa)ne)	89 O 7	548	79 J 5	Dunmore Head, Ireland	79 A 7
Dukes (Co.), Mass., 4,369	9 C 6	Düna (river), Russia	97 E 3	Dundrum (Tipperary), Ireland	79 F 6	Dunmow, England	77 J 3
Dukea, N. C.	36 N 2	Dünaburg, Russia, '97, 72,231	97 F 4	Dundrum Bay, Ireland	79 K 3	Dunmow, Little, England	77 J 3
Duke Town, Africa, a10,000	111 H 9	Dunaff Head, Ireland	79 F 1	Dundrum, Canada	63 K 4	Dunmurry, Ireland, '91, 777	79 J 2
Dukhovatchina, Russia, est.	97 J 4	Duna-Földvár, Hungary, '90,	89 K 5	Dunears, Canada	29 C 3	Dunn, Mount, Australia	115 D 5
3,847	97 J 4	12,364	89 K 5	Dunee, Col.	53 G 7	Dunn, Ga.	38 B 2
Duki, Africa	111 F 7	Dunaleva, Russia	97 II 3	Dunee, Fla., a100	39 L 6	Dunn, Ill., a175	21 H 6
Dukinfield, England, '91, 17,408	76 J 6	Dunajec (river), Austria	89 M 2	Dunedin, New Zealand, '96,	117 C 9	Duna, Mich., a100	22 E 5
Dukla, Austria	89 N 2	Dünamünde Fort, Russia	97 D 3	22,815	117 C 9	Duna, N. C., 419	36 M 4
Dukla Pass, Hungary	89 N 2	Dunaa, Scotland	78 D 5	Dunedin and suburbs (including	117 C 9	Dunn (Co.; now part of Stark	26 B 2
Duk-rausa, Africa	111 H 7	Dunani, Rudh an (point), Scot-	78 D 5	Caversham, Maori Hill, Morn-	14 G 3	Co.), N. Dak., 159	47 G 5
Duksam, Tibet	107 C 4	land	78 D 5	ington, Northeast Valley, Ros-	79 F 1	Duna, Tex.	24 C 5
Duku, Africa, a15,000	111 J 8	Dunany, Quebec	61 F 7	lyia, St. Kilda, South Dunc-	79 F 1	Duna (Co.), Wis., s.e.'95, 25,006	79 G 2
Dulac, La.	45 II 8	Dunany Point, Ireland	79 J 4	din, West Harbour), New	60 D 4	Dunnamanagh, Ireland	79 G 2
Dula Helwui, Arabia	102 G 3	Duna-Pataj, Hungary, '90, 5,890	89 L 5	Zealand, '96, 47,280	117 C 9	Don au Seilcheig, Loch (lake),	78 II 5
Dulan, Kel (island), Moluca	116 H 6	Dunav, Rumania (see Oltenitza)	98 J 4	Dunellen (Tp.), N. J., s.e.'95,	14 G 3	Scotland	78 II 5
Islands	116 H 6	Dunavani, Kan.	32 G 2	1,215	79 F 1	Dunbrook, N. Y., a100	12 M 5
Dulaney, Ky.	40 A 6	Dunbar, In.	28 II 4	Dunfanaghy, Ireland, '91, 525	79 F 1	Dunn Cr., Fla.	39 II 5
Dulan-kit, Tibet	107 F 3	Dunbar, Miss.	43 II 4	Dunfermline, Ill., a150	20 E 5	Dunegan, Mo., a100	21 E 9
Dulns Bay, Wales	76 D 6	Dunbar, Neb., a250	29 J 3	Dunfermline (town), Scotland,	78 K 7	Dunnegan Springs Sta., Mo.	31 E 9
Dulce, Rio (river), Argentina	72 E 9	Dunbar, Okla.	48 D 5	'91, 19,647	78 K 7	Dunne I., Fla.	39 P 9
Dulce, Golfo (gulf), Colombia	70 A 2	Dunbar, Pa., 1,834	16 C 7	Dunfermline, Scotland (on local	78 G 1	Dunellen, Fla., s.e.'95, 490	39 M 4
Dulce, Golfo (gulf), Costa Rica	66 M 11	Dunbar (town), Scotland, '91,	78 M 7	map)	78 G 1	Dunnet, Scotland	78 K 2
Dulce, Gulf, Guatemala	66 F 4	3,645	78 M 7	Dungannon, Ireland, '91, 3,812	79 II 3	Dunnet Head, Scotland	78 K 2
Dulce, N. Mex.	55 J 2	Dunbar, S. C., a150	37 J 2	Dungannon, O., a200	17 J 3	Dunfield Sta., N. J.	14 D 2
Dulce, Quebrado, Porto Rico, 634	4 D 3	Dunbar, Tenn.	41 E 4	Dungannon, Ontario	60 D 4	Dunhichen, Scotland	78 L 6
Dulcino, Turkey in Europe,	98 B 7	Dunbar, Wis.	24 K 3	Dungannon, Va.	34 C 2</		

Dunning (village), Scotland, '91, 838	78 J 7	Durango (c.h.), Col., 2,726	53 C 8	Durrow, Ireland, '91, 607	79 G 6	Dyerberg, Norway	95 J 2
Dunningen, Germany	86 Q 7	Durango, Ia., a500	28 M 2	Durruis, Ireland	79 C 8	Dvina (river), Russia	96 H 3
Dunings Cr., Pa.	16 L 6	Durango, Mexico	65 F 2	Dursey Island, Ireland	79 A 8	Dvina (river), Russia (see Duna)	97 F 3
Duningsville, Mich., a225	23 K 12	Durango, Mexico, '95, 42,165	64 F 5	Dursey Head, Ireland	79 A 8	Dvina Bay, Russia	96 G 2
Dunn Mine Sta., Mich.	22 E 5	Durango (state), Mexico, '95, 296,828	64 F 5	Dur Sharukin, Turkey in Asia (see Khorabad)	101 K 5	Dvinsk, Russia (see Düanburg)	97 F 3
Dunn's Point, England	75 K 12	Durango, Spain	83 K 1	Dursley, England	75 H 10	Dwaarkill, N. Y., a200	11 O 8
Dunnottar Castle, Scotland	78 M 6	Durango, Tex., a150	46 K 6	Durst, Tex.	46 N 6	Dwale, Ky., a100	40 L 5
Dunns W. Va.	35 D 5	Durankulak, Bulgaria	98 L 5	Durtal, France	80 E 5	Dwamish, Wash.	51 C 2
Dunnsborough, Australia	115 A 6	Durant, Ind. Ty., a450	48 K 4	Durub, Persia	103 J 4	Dwaraka, British India (see Dwarka)	104 R 8
Dunns L., Fla. (see Crescent L.)	39 N 4	Durant, Ind., a.c.'95, 539	28 M 4	D'Urville, Cape, New Guinea (Dutch)	116 J 5	Dwark, Ky.	40 K 6
Dunnsville, Va., a125	34 K 6	Durant, Miss., 1,259	43 E 4	D'Urville Island, New Guinea (German)	116 H 1	Dwarka, British India	104 B 8
Dunnolly, Ky., 136	40 G 6	Durant L., N. C.	36 S 3	D'Urville Island, New Zealand	117 E 1	Dwara Berg (Mt.), South African Republic	113 H 3
Dunnville, Ontario, '91, 1,776	60 F 5	Dura Rufus, Turkey in Asia	101 J 5	Duryea, Pa., a800	15 L 4	Dwight, Ga.	38 F 5
Dunolly, Australia, est.1,450	115 G 7	Duras, France	81 F 8	Durys, Pa.	103 G 6	Dwight, Ill., 1,354	20 J 3
Dunoon (town), Scotland, '91, 5,283	78 F 8	Duraton (river), Spain	83 J 3	Dusari, Persia	98 C 6	Dwight, Ind. Ty.	48 M 5
Dunowen Head, Ireland	79 D 8	Durazino, Uruguay, a2,000	72 F 10	Dushar, Turkey in Europe	98 C 8	Dwight, Kan., a.c.'95, 134	32 F 1
Dunraven Peak, Wyo.	50 O 2	Durazno (department), Uruguay, '95, est.28,793	72 F 10	Dushet, Russia, est.2,027	96 H 7	Dwight, Mass.	8 E 3
Dunreath, Ia., a250	28 G 5	Durazzo, Turkey in Europe, a1,200	98 B 7	Dushore, Pa., 783	15 K 3	Dwight, Neb.	29 G 2
Dunreth, Ind., 168	19 F 5	Durbadam, Persia	103 H 2	Dusla, Greece, '89, 808	99 G 5	Dwight, N. Dak., a275	26 H 3
Dunrobin Castle, Scotland	78 J 4	Durban, France	81 H 10	Dusli, Africa	110 P 8	Dwight, Ontario	66 G 2
Duns (town), Scotland, '91, 2,198	78 M 8	Durban, Natal, '91, 17,320	113 K 5	Dusky Sound, New Zealand	117 A 9	Dwina (river), Russia (see Dvina)	96 H 3
Dunsever, Scotland	78 J 9	D'Urban, Natal (see Durban)	113 K 5	Duson, La.	45 E 6	Dwina, Southern (river), Russia (see Dina)	97 E 3
Dunselth, N. Dak., a130	26 E 1	Durbia, Russia	97 C 3	Dusse-la (Mt.), Siberia	100 Q 3	Dwina, Va.	34 C 2
Dunsel, England	77 E 6	Durbia, N. Dak.	26 G 3	Dussejour, Cape, Australia	115 D 2	Dwintang-gomba, Tibet	107 F 4
Dunsel, England	75 E 12	Durbio (province), Mongolia	107 J 2	Düsseldorf, Germany, '95, 176,024	86 K 4	Dwyer, Mo.	30 J 3
Dunshaughlin, Ireland	79 H 4	Durbunga, British India (see Darbhanga)	104 L 6	Düsseldorf (bezirk), Germany, '95, 2,191,462	85 J 3	Dwyer, N. Mex.	55 H 6
Dunstable, New Brunswick	62 D 4	Durburg, Belgium, '90, 415	84 F 8	Düsseldorf, Germany (on travel map)	74 H 3	Dyall, Fla.	39 N 1
Dunstable Hill, Scotland	78 K 7	Durdenville Sta., Ga.	38 G 7	Dussen, Netherlands, commune, '94, est.2,955	84 E 5	Dyballa, Africa	112 K 11
Dunstable Hill, Scotland (see Dunstable)	78 K 7	Durdur, Africa	110 T 2	Dustn, Neb.	29 E 1	Dyas Creek, Ala.	42 B 9
Dunsmore, N. C.	36 D 4	Durell, Ark.	44 K 6	Dustn, Tenn.	41 G 4	Dybbik, Norway	95 M 2
Dunsmore, S. Dak.	27 E 2	Durell, Pa., a200	15 K 3	Duston, England	77 D 2	Dyckesville, Wis.	24 L 5
Dunsmuir, Cal., a500	56 C 1	Düren, Germany, '95, 24,536	86 L 4	Du Talus Point, French Indo-China	106 G 5	Dycesburg, Ky., a900	40 D 2
Dunstable, England, '91, 4,513	77 E 3	Düren, Germany (on travel map)	74 H 1	Dutch Harb., Alaska	58 F 9	Dyea, Alaska	58 W 7
Dunstable, Mass., town, s.c. '95, 400	9 B 2	Duret, Idaho	50 E 7	Dutch Hill, Pa., a200	16 C 4	Dyer, Cape, Alaska	58 F 5
Dunstable, Mass., vil., a100	9 C 2	Durga, W. Va.	35 J 3	Dutch Hill, Pa., a200	16 C 4	Dyer, Ark., a275	44 D 4
Dunstan Mountains, New Zealand	117 C 8	Durga-nor, Mongolia	107 E 1	Dutch Mills, Ark., a150	44 D 3	Dyer, Cape, Canada	59 S 3
Dunster, England	75 F 11	Durga-nor (lake), Mongolia	107 E 1	Dutch Neck, N. J., a200	14 F 4	Dyer, Ind., a350	19 A 1
Dunston, Newbold and, England, '91, 5,192	76 J 6	Durgapur, British India	104 N 7	Dutch Point, French Indo-China	106 G 5	Dyer, Nev.	54 D 5
Dun-sur-Auron, France (see Dun-le-Rol)	80 H 6	Durgerdam, Netherlands	84 B 2	Dutch River, Australia	115 G 4	Dyer, Tenn., 606	41 D 2
Dun-sur-Meuse, France	82 L 2	Durham, Ark.	44 E 3	Dutch Store, Va.	34 D 7	Dyer (Co.), Tenn., 19,878	41 C 2
Dunton (Bedford), England	77 G 2	Durham, Cal., a100	56 D 3	Dyer Bay (place), Ontario	60 D 2	Dyerbrook, Me., 221	6 G 3
Dunton (Buckingham), England	77 D 3	Durham, Conn., town, 856	10 E 4	Dyer Islands, Cape Colony	113 D 8	Dyers, New Brunswick	62 C 4
Dunton (Essex), England	77 J 4	Durham, England, '91, 14,863	76 J 3	Dyersburg (c.h.), Tenn., 2,009	41 C 2	Dyersburg, Va.	34 D 7
Dunton, N. Y.	11 R 14	Durham (county), England, '91, 1,016,559	76 J 3	Dyess, Mo.	30 K 7	Dyersville, Ia., s.c.'95, 1,301	28 L 3
Dunton Green, England	77 H 5	Durham, Ga.	38 A 2	Dyerville, Cal.	56 B 2	Dyerville, R. I.	10 K 2
Dunton, Ontario	60 E 3	Durham, Kan., a150	32 E 3	Dyessville, O., a100	18 F 6	Dyffarth, Germany, '95, 1,463	87 K 24
Dunvegan, Nova Scotia	62 H 3	Durham, Me., town, 1,111	6 C 8	Dyke, The, England	75 M 12	Dyke, Okla.	48 C 3
Dunvegan, Ontario	60 L 2	Durham, Mo., a150	30 J 5	Dyke, Scotland	78 J 4	Dyke Acland Bay, New Guinea (British)	116 J 2
Dunvegan, Loch (inlet), Scotland	78 C 4	Durham, Mont.	49 C 1	Dyke Cr., N. Y.	13 G 7	Dyke Lake, Labrador	59 R 6
Dunvegan Fort, Canada	63 G 3	Durham, N. H., town, 871	7 L 10	Dykemans, N. Y., a150	11 P 9	Dykens, Ky.	40 H 6
Dunvegan Head, Scotland	78 C 4	Durham, N. Y., a300	12 O 7	Dykes, Mo.	31 H 10	Dykesville, La.	45 C 1
Duville, Wis.	24 C 5	Durham (c.h.), N. C., 18,041	36 M 2	Dykeville, Belgium	84 E 7	Dyle (river), England	75 F 11
Duville Sta., Ind.	19 C 2	Durham (c.h.), N. C., 5,485	36 M 2	Dyrolar, Iceland	88 O 3	Dymock, England	75 G 10
Duwich, England	75 Q 9	Durham, Nova Scotia	62 G 4	Dyrð (island), Norway	95 K 2	Dynati (Mt.), Greece	99 C 4
Duwoodye, N. Y.	11 R 12	Durham, Ontario, '91, 1,273	60 E 3	Dyrrhachium, Turkey in Europe (see Durazzo)	98 B 7	Dynevor Castle, Wales	75 D 10
Duwoodye, Ga.	38 C 4	Durham (county), Ontario, '91, 32,428	60 G 3	Dyval, Fla., a100	46 J 10	Dyngjufjöll (Mt.), Iceland	88 P 2
Duo, W. Va.	35 E 4	Durham, Pa., a250	15 M 5	Dyval (Co.), Fla., a.c.'95, 34,766	59 N 2	Dynów, Austria	89 O 2
Duong, Stam	106 G 7	Durham, South, Quebec	61 K 7	Dyval, Fla., a100	39 N 2	Dysa Fjörð (fjord), Iceland	88 M 2
Dupa, Philippine Islands	118 F 8	Durham, Tex.	47 F 5	Dyval (Co.), Fla., a.c.'95, 34,766	59 N 2	Dyrfjöll (Mt.), Iceland	88 R 2
Dupage, Ill., a150	20 J 2	Durham, Wis., a100	24 K 9	Dyval, Fla., a100	39 N 2	Dyrholar, Iceland	88 O 3
Dupage (Co.), Ill., 22,551	20 J 2	Durham, Wis., a100	24 K 9	Dyval (Co.), Fla., a.c.'95, 34,766	59 N 2	Dyrð (island), Norway	95 K 2
Du Page R., Ill.	20 J 2	Durham, Wisc., a100	24 K 9	Dyval, Mo.	31 D 10	Dyrrhachium, Turkey in Europe (see Durazzo)	98 B 7
Du Parc Bay, Haiti	68 B 6	Durham, Wisc., a100	24 K 9	Dyval, Tex.	46 J 10	Dysart, Ia., s.c.'95, 867	28 J 3
Dupay, Philippine Islands	118 C 4	Durham, Wisc., a100	24 K 9	Dyval (Co.), Tex., 7,598	40 G 4	Dysart, Ontario	60 G 3
Duplain, Mich., a200	23 M 11	Durham, Wisc., a100	24 K 9	Dyvall, Ky.	101 N 2	Dysart (town), Scotland, '91, 3,022	78 K 7
Duplatville, Wis., a150	24 F 10	Durham, Wisc., a100	24 K 9	Dyvanal Island, Russia	101 N 2	Dysart Hills, Ireland	79 G 6
Duplets Range, Tibet	107 D 4	Durham, Wisc., a100	24 K 9	Dyvilau Island, Ireland	111 H 1	Dyserth Castle, Wales	76 F 6
Dupler, S. C.	37 E 3	Durham, Wisc., a100	24 K 9	Dyvizier, Algeria	103 F 6	Dyson, O., a375	18 G 5
Duplin (Co.), N. C., 18,690	36 O 5	Durham, Wisc., a100	24 K 9	Duwan, Persia	103 F 6	Dyson, S. C.	37 E 3
Duplin (moor), Scotland	78 K 7	Durham, Wisc., a100	24 K 9	Dux, Austria, '90, 10,141	90 H 2	Dyserville, N. C.	36 F 3
Dupont, Ga., a250	28 F 10	Durham, Wisc., a100	24 K 9	Duxbury, Mass., town, s.c.'95, 1,966	9 F 4	Dyserville, N. C.	36 F 3
Dupont, Ind., a200	19 E 7	Durham, Wisc., a100	24 K 9	Duxbury, Mass., vil., s.c.'95, 904	9 F 4	Dzamaik-tek, Mongolia	107 G 2
Dupont, N. J., a100	14 H 5	Durham, Wisc., a100	24 K 9	Duxbury Bay, Mass.	9 F 4	Dzarak, Mount, Tibet	107 E 4
Dupont, O., 531	17 B 2	Durham, Wisc., a100	24 K 9	Duxbury Beach, Mass.	9 F 4	Dzasaktu-khan, Camp of, Mongolia	107 F 1
Dupont, Pa., a200	15 L 4	Durham, Wisc., a100	24 K 9	Duxbury Pier Light, Mass.	9 F 5	Dzasaktu-khan (division), Mongolia	107 F 1
Dupont, Wis.	24 J 5	Durham, Wisc., a100	24 K 9	Duxbury Pt., Cal.	56 G 2	Dzegamsk, Russia	101 L 2
Duportall Island, Bismarck Archipelago	116 J 2	Durham, Wisc., a100	24 K 9	Duxbury Reef, Cal.	56 G 2	Dzesty, Mongolia	107 J 2
Duppan, Austria	90 G 3	Durham, Wisc., a100	24 K 9	Duxbury Sta., Mass.	9 F 4	Dzial (Mt.), Austria	89 O 2
Düppel, Germany	85 C 10	Durham, Wisc., a100	24 K 9	Duxbury Sta., S. Dak.	27 F 1	Dzhalasyn, Russia, est.4,792	97 B 6
Duprees, Va.	34 F 7	Durham, Wisc., a100	24 K 9	Duxford, England	77 H 2	Dzhalozscek, Russia, est.6,562	97 C 6
Dupuyer, Mont.	49 D 1	Durham, Wisc., a100	24 K 9	Duxford, England	77 H 2	Dzhd-ditz, Austria	89 L 2
Duque de Bragança, Africa	112 L 13	Durham, Wisc., a100	24 K 9	Duxford, England	77 H 2	Dzhd-ditz, Austria (on travel map)	74 O 4
Duquesa, La., Cuba	68 G 4	Durham, Wisc., a100	24 K 9	Duxford, England	77 H 2	Dzholzovka, Russia	97 G 7
Duquesne, Pa., a4,000	16 G 2	Durham, Wisc., a100	24 K 9	Duxford, England	77 H 2	Dzumali, Eastern Rumelia	98 K 6
Duquoin, Ill., 4,052	21 G 2	Durham, Wisc., a100	24 K 9	Duxford, England	77 H 2	Dzungaria (dependency), Chinese Empire (see Sungaria)	107 D 1
Duquoin, Kan.	32 D 9	Durham, Wisc., a100	24 K 9	Duxford, England	77 H 2	Dzur, Mongolia	107 F 1
Dura, Palestine	102 B 9	Durham, Wisc., a100	24 K 9	Duxford, England	77 H 2		
Dura-chen, Kan.	32 F 4	Durham, Wisc., a100	24 K 9	Duxford, England	77 H 2		
Duragan, Turkey in Asia	101 F 2	Durham, Wisc., a100	24 K 9	Duxford, England	77 H 2		
Duram Kuh (Mt.), Baluchistan	103 K 8	Durham, Wisc., a100	24 K 9	Duxford, England	77 H 2		
Durance (river), France	81 F 11	Durham, Wisc., a100	24 K 9	Duxford, England	77 H 2		
Durance (river), France	81 F 11	Durham, Wisc., a100	24 K 9	Duxford, England	77 H 2		
Durand, Ill., 489	20 G 1	Durham, Wisc., a100	24 K 9	Duxford, England	77 H 2		
Durand, Mich., '98, a900	23 O 12	Durham, Wisc., a100	24 K 9	Duxford, England	77 H 2		
Durand, Va.	34 H 7	Durham, Wisc., a100	24 K 9	Duxford, England	77 H 2		
Durand (c.h.), Wis., s.c.'95, 1,372	24 C 5	Durham, Wisc., a100	24 K 9	Duxford, England	77 H 2		

INDEX TO MODERN MAPS.

E

NAME, COUNTRY OR STATE,
AND POPULATION.

Map Number
and Index.

Eacheux Bay, Newfoundland	62 J 6
Eades, Miss.	43 F 4
Eads, Ark.	44 D 3
Eads, Col.	53 N 6
Eads, Tenn.	41 B 4
Eadeville, Ky.	40 G 7
Eadytown, S. C.	37 H 5
Engallite, Col.	53 B 4
Engle, Ala.	42 C 2
Engle, Cal., a100	53 E 3
Engle (Co.), Cal., 3,725	53 E 3
Engle, Ind. Ty.	48 M 1
Engle, Kan.	32 D 4
Engle, Mich., 141	23 M 12
Engle, La., Miss.	43 C 5
Engle, Miss.	43 H 1
Engle, Neb., a300	29 H 3
Engle, N. Y., a150	13 F 6
Engle, N. C.	36 H 2
Engle, Pa., a175	16 C 3
Engle, S. Dak.	27 E 3
Engle, Utah	54 M 4
Engle, Wla., a500	24 K 9
Engle Bay, Wla.	24 M 4
Engle Bend, Minn., a.c.'95, 465	25 B 3
Engle Bridge, N. Y., a500	12 Q 6
Engle Butte, Mont.	49 H 1
Engle Center, Ia.	28 J 3
Engle Chief Cr., Okla.	48 E 1
Engle City, O., a125	18 C 5
Englecliff, Wash.	51 B 3
Engle Cr., Ind.	19 D 5
Engle Cr., Minn.	25 C 3
Engle Cr., Mont.	49 G 2
Engle Cr., O.	18 C 3
Engle Cr., Oreg.	52 H 2
Engle Cr., Pa.	15 G 4
Englecreek, Oreg.	52 C 1
Englecreek, Tenn.	41 L 2
Engle Creek, Tex.	46 N 5
Engle Flat, Tex.	47 B 6
Engle Grove, Ia., a.c.'95, 3,006	28 F 2
Engle Grove Jr., Ia. (see Eagle Grove)	28 F 2
Eagle Harbor, Mich.	22 E 3
Eagle Harbor, N. Y., a400	13 F 5
Eaglehawk, Australia, est.8,457	115 G 7
Eaglehill, Ky., a150	40 G 3
Eagle Hill Creek, Canada	63 K 4
Eagle Hills, Canada	63 J 3
Eagle I., Mass.	9 E 2
Eagle Island, Ireland	79 A 3
Eagle Island, Ireland (see Achill Island)	79 A 4
Eagle L., Cal.	56 E 2
Eagle L., Me.	6 H 8
Eagle L., Wla.	24 H 3
Eagle Lake, Canada	63 J 4
Eaglelake, Fla.	39 N 7
Eagle Lake, Ill., a150	20 K 3
Eagle Lake, Ia.	28 E 1
Eagle Lake, Me., 313	6 F 1
Eagle Lake, Minn., a300	25 D 5
Eaglelake, Tex., 769	46 L 8
Eagle Lakes, Me.	6 G 1
Eagle Lakes, New Brunswick	62 A 2
Eagle Mills, Ark., a250	44 G 7
Eagle Mills, Ky.	40 E 5
Eagle Mills, Mich., a175	22 G 5
Eagle Mills, N. Y., a400	12 P 6
Eagle Mills, O., a100	18 E 6
Eagle Mines, Fla.	39 M 4
Eagle Mines, Wash.	51 H 1
Eagle Mount, Ireland	79 J 3
Eagle Mt., N. Y.	11 Q 9
Eagle Pass (c.h.), Tex., a3,000	47 G 9
Eagle Passage, Falkland Is., South America	72 F 14
Eagle Peak, Cal.	56 E 1
Eagle Peak, Cal.	57 K 6
Eagle Peak, Idaho	50 D 2
Eagle Peak, Mont.	49 B 1
Eagle Peak, Wyo.	50 O 7
Eaglepoint, Ill., a100	20 F 2
Eaglepoint, Oreg., a150	52 C 4
Eaglepoint, Wla., a300	24 D 4
Eagleport, O., a125	18 G 5
Eagle R., Col.	53 E 3
Eagle Rapids, Mont.	49 F 2
Eagle River (c.h.), Mich., a375	22 E 3
Eagle River (c.h.), Wla., a.c.'95, 1,454	24 H 3
Eaglerock, Mo.	31 E 11
Eaglerock, N. C., a100	36 N 3
Eaglerock, Va., 223	34 D 5
Eagle Salt Works, Nev.	54 C 3
Eaglesfield (village), Scotland, '91, 491	78 K 9
Eaglesham (village), Scotland, '91, 786	78 H 8
Eagle Shoal, West Indies	68 1/2 E 7
Eagles Mere, Pa., a150	15 J 4
Eagles Nest, Miss.	43 D 2
Eagles Nest, N. Dak.	26 C 3
Eagles Nest, Oreg.	52 C 3
Eagles Nest, S. Dak.	27 C 3
Eagles Nest Cr., S. Dak.	27 C 3
Eagles Nest Hills, S. Dak.	27 B 1
Eaglesprings, N. C., a125	36 K 4
Eagle Sta., Ky., a150	40 G 3
Eagleston Reef, Oceania	114 J 6

Eagle Tail Mts., Ariz.	55 B 5
Eagleton, Wash.	51 B 3
Eagleton, Wla., a150	24 D 4
Eagle Tower, Cal.	56 J 4
Eagletown, Ind., a275	19 D 4
Eagletown, Ind. Ty.	48 N 6
Eagletown, N. C.	36 P 2
Eagle Valley, Nev.	54 B 2
Eagleville, Cal., a125	56 E 1
Eagleville, Conn., a600	10 F 2
Eagleville, Mo., 305	30 D 4
Eagleville, Nev.	54 D 3
Eagleville, O., a225	17 J 1
Eagleville, Tenn., 275	41 H 3
Eaklin, Va.	34 C 6
Eakles Mills, Md., a100	33 F 2
Eal, Cal.	56 B 2
Eales, S. Dak.	27 D 1
Ealing, England, '91, 23,978	77 F 4
Ealing (suburb of London), England (on local map)	75 L 14
Ealing Park (London), England	75 L 14
Ealing Station, England	75 L 14
Eames, Mich., a100	23 P 12
Eames Crossroads, Va.	34 H 7
Eanymore River, Ireland	79 E 2
Eardley, England	75 F 9
Eardley, Quebec	61 B 7
Ear Hills, Canada	63 J 3
Earlth Bridge, England	75 M 9
Earl, Ark.	44 M 4
Earl, Cal.	53 K 8
Earl, Ind. Ty.	48 J 6
Earl, Minn.	25 C 6
Earl, Neb.	29 D 3
Earl, S. C.	37 F 4
Earl, Wash.	51 G 2
Earles, Ky., a150	40 B 6
Earles, N. Y.	13 J 6
Earleton, Fla., a175	39 M 3
Earleton, Kan.	32 G 4
Earleville, Md.	33 M 2
Earleys, N. C.	36 P 2
Earlham, Ia., s.c.'95, 535	28 E 5
Earlham, N. Mex.	55 J 6
Earling, Ia., s.c.'95, 364	28 C 4
Earling, S. Dak., a100	27 E 3
Earlington, Ky., 1,748	40 B 6
Earlpark, Ind., a675	19 B 3
Earla, Va.	34 H 6
Earls Barton, England	77 D 1
Earlsboro, Okla., a175	48 J 4
Earls Colne, England	77 K 3
Earlsferry (village), Scotland, '91, 304	78 L 7
Earls Green, England	77 L 1
Earl Soham, England	77 M 2
Earlston (village), Scotland, '91, 1,060	78 L 8
Earlton, Nova Scotia	62 F 4
Earville, Ill., 1,058	20 H 2
Earville, Ia., s.c.'95, 613	28 L 3
Earville, N. Y., 536	12 L 6
Earville, S. Dak.	27 F 2
Early, Ga.	38 A 3
Early (Co.), Ga., 9,702	38 P 9
Early, Ia., s.c.'95, 459	28 C 3
Early Bird, Fla.	39 M 4
Early Branch, S. C., a200	37 G 6
Earlygrove, Miss., a100	43 F 1
Earlysville, Va.	34 F 4
Early Times, Ky., a100	40 F 5
Earl River, Scotland	78 J 7
Earn, Loch (lake), Scotland	78 H 7
Earnest, Va.	34 L 6
Earnshaw, W. Va., a100	35 F 1
Earnslaw, Mount, New Zealand	117 R 8
Earpshoro, N. C.	36 N 3
Easby, N. Dak.	26 F 1
Easdale (island), Scotland, '91, 317	78 E 7
Easgaine, Rudha na b- (point), Scotland	78 D 5
Easington, England	77 C 4
Easington, Jamaica	68 J 7
Easingwold, England	76 K 4
Eask, Lake, Ireland	79 F 2
Easky, Ireland	79 D 3
Easky River, Ireland	79 D 3
Easley, N. Mex.	55 H 6
Easley, S. C., 421	37 C 2
Eason, Okla.	48 H 4
Easonville, Ala., a100	42 E 3
East, Cape, Prince Edward Island	62 H 3
Eastaboga, Ala., a200	42 E 3
East Aeton, Mass.	9 C 3
East Acworth, N. H.	7 F 10
East Africa, State of, Africa	112 Q 14
East Africa, State of, Africa	113 L 2
East Africa (British dependency), Africa	112 Q 10
East Albany, N. Y.	12 P 6
East Alburt, Vt.	7 A 3
East Alligator River, Australia	115 E 2
East Alstead, N. H.	7 E 10
East Alton, Ill., a150	21 E 8
East Amberat, N. Y., a150	13 E 5
East Andover, N. H.	7 G 9
East and West Anstruther, Scotland	78 L 7

East Angna, Quebec	61 L 8
East Anstruther (town), Scotland, '91, 1,142	78 L 7
East Arlington, Vt., a500	7 B 10
East Arm of Grand Traverse Bay, Mich.	23 L 8
East Arm of St. Andrewa Bay, Fla.	39 E 12
East Arthabaska, Quebec, a1,500	61 L 6
East Ashford, N. Y., a175	13 E 7
East Atchison, Mo., a275	30 B 5
East Athens, Me.	6 D 6
East Auburn, Me.	6 C 7
East Aurora, N. Y., 1,582	13 E 6
East Australian Current, Pacific Ocean	1 E 13
East Avon (river), England (see Avon)	75 J 11
East Avon, N. Y., a250	13 G 6
East Baldwin, Me.	6 B 8
East Bangor, Pa., 804	15 M 5
Eastbank, W. Va., a400	35 D 4
East Barnard, Vt.	7 D 7
East Barnett, England	77 G 4
East Barret, Vt.	7 F 5
East Barre, Vt., a375	7 E 6
East Barrington, N. H.	7 L 10
East Baton Rouge (Co.), La., 25,922	45 G 5
East Bay, La.	45 L 8
East Bay (place), Nova Scotia	62 J 3
East Bay, Tex.	46 N 8
East Beekmantown, N. Y., a275	12 Q 2
East Bend, N. C., a475	36 H 2
East Benton, Pa., a200	15 L 3
East Bergholt, England	77 M 3
East Berkshire, Vt.	7 D 3
East Berlin, Conn., a500	10 E 3
East Berlin, Pa., 595	15 J 7
East Bernard, Tex., a150	46 L 8
East Bernstadt, Ky., a325	40 H 6
East Bethany, N. Y., a200	13 F 6
East Bethel, Me.	6 B 7
East Bethel, Vt.	7 D 7
East Bethlehem, Pa., a200	16 B 6
East Bijou Cr., Col.	53 K 3
East Billerica, Mass., village, a.c.'95, 220	9 D 2
East Blackstone, Mass., vil., s.c.'95, 304	9 B 4
East Bloomfield, N. Y., a600	13 G 6
East Bluff, Me.	6 F 7
East Blue Bay, N. C.	36 R 4
East Bonnetter, Mo., a175	39 L 9
East Boston (part of Boston), Mass.	9 D 3
East Boston, N. Y., a150	12 L 5
Eastbourne, England, '91, 34,977	75 N 12
Eastbourne, England (on travel map)	74 E 3
East Roxford, Mass.	9 E 2
East Bradford, Me.	6 F 5
East Brady, Pa., 1,228	16 C 5
East Braintree, Mass., village, s.c.'95, 1,322	9 E 4
East Braintree, Vt.	7 D 6
East Branch, Mont.	49 K 2
Eastbranch, N. Y., a300	12 M 7
East Branch, Pa., a200	16 C 3
East Branch of Black R., O.	17 F 2
East Branch of Cedar R., Mich.	22 F 5
East Branch of Outougon R., Mich.	22 C 4
East Branch of Portage R., O.	17 C 2
East Branch of Taqnamenon R., Mich.	22 L 5
East Branch of West Port R., Mass.	9 D 6
East Branch of Whetstone R., O.	17 E 3
East Branch Sta., N. Y.	12 M 8
East Bridgewater, Mass., town, s.c.'95, 2,894	9 E 4
East Bridgewater, Mass., vil., s.c.'95, 1,269	9 E 4
East Brimfield, Mass., village, s.c.'95, 156	8 F 4
East Bristol, Wla., a150	24 H 8
Eastbrook, Me., town, 246	6 G 6
Eastbrook, Pa., a150	16 B 4
East Brookfield, Mass., village, s.c.'95, 1,082	8 F 4
East Brookfield, Vt.	7 D 6
East Broughton, Quebec	61 M 6
East Brownfield, Me.	6 B 8
East Burke, Vt.	7 G 4
East Burlington, Ill., a150	20 H 1
East Burlington, N. J.	14 E 5
East Butte, Idaho	50 G 6
East Butte, Mont.	49 F 1
East Cabot, Vt.	7 F 5
East Calais, Vt.	7 E 5
East Cambridge, Vt.	7 D 4
East Campbell, N. Y.	13 H 7
East Canaan, Conn., a700	10 B 1
East Canada Cr., N. Y.	12 N 5
East Candia, N. H.	7 J 10
East Cañon Cr., Utah	54 C 6
East Canterbury, N. H.	7 J 9

Eastern Neck I.

East Canton, Pa., a150	15 J 3
East Cape, Arctic Region	3 B 4
East Cape, Java	116 D 6
East Cape, Madagascar	112 T 13
East Cape, New Guinea (British)	116 J 3
East Cape, New Zealand	117 H 3
East Cape, Quebec	61 J 3
East Cape, Siberia	109 V 2
East Cape Girardeau, Ill.	21 G 11
East Caribou, Me.	6 G 2
East Carondelet, Ill., 404	21 E 8
East Carroll (Co.), Ia., 12,362	45 G 1
East Carver, Mass., village, a.c.'95, 123	9 E 5
East Cay (Island), Australia	115 C 1
East Chain Lake, Minn.	25 C 6
East Charleston, Pa., a125	15 H 3
East Charleston, Vt.	7 G 3
East Charlotte, Vt.	7 B 5
East Chatham, N. Y., a400	12 Q 7
East Chattanooga, Tenn.	41 L 4
East Chester, N. H.	7 J 11
East Chester, N. Y., town, 15,442	11 R 12
East Chester, N. Y., town, 15,442 (on local map)	11 N 14
East Chicago, Ind., 1,255	19 B 1
East Chop Light, Mass.	9 C 6
East Chillum, Wash., a275	51 A 1
East Clarendon, Vt., a125	7 C 8
East Claridon, O., a350	17 H 1
East Claydon, England	77 D 3
East Cleveland, O., a950	17 G 1
East Cleveland (Tp.), O.	18 H 8
East Clinton, Ill.	20 E 2
East Coast (residency), Sumatra	116 B 4
East Concord, N. H.	7 H 10
East Concord, N. Y., a200	13 E 6
East Concord, Vt.	7 H 5
East Constable, N. Y., a200	12 O 2
East Corinth, Me.	6 E 5
East Corinth, Vt.	7 F 6
East Cornwall, Conn., a150	10 B 2
East Cove, Fla.	39 J 7
East Coventry, Vt.	7 F 3
East Cowes, England	75 K 12
East Cowton, England	76 J 4
East Cr., Col.	53 A 5
East Cr., N. Y.	12 K 7
East Cr., N. Y.	13 K 7
East Craftsbury, Vt.	7 E 4
East Crater, Ascension	109 C 7
East Creek, N. J., a250	14 E 9
East Dayton, Mich., a200	23 P 11
East Dedham, Mass., village, s.c.'95, 1,787	9 D 4
East Deerfield, Mass., village, s.c.'95, 148	8 D 2
East Dennis, Mass., village, s.c.'95, 338	8 O 6
East Derby, Conn.	10 C 4
East Dereham, England, '91, 5,524	76 O 7
East Derry, N. H.	7 J 11
East Dickinson, N. Y., a275	12 O 2
East Dixfield, Me.	6 B 6
East Dorset, Vt., a500	7 C 10
East Douglas, Mass., village, a.c.'95, 1,590	9 B 4
East Douglas Sta., Mass.	9 B 4
East Dover, Vt.	7 C 11
East Duquesne, Ill., 1,069	20 D 1
East Dunmerston, Vt.	7 D 11
East Durban, N. Y., a250	12 O 7
East Eden, N. Y., a175	13 E 6
East Elkport, Ia., a100	28 L 2
East Elm, N. Y., a200	13 E 6
East Elm Cr., S. Dak.	27 B 2
East Elmore, Vt.	7 D 5
East Enosburg, Vt., a200	7 D 3
Easter, High, England	77 J 3
Easter Group, Australia	115 A 5
Easter Island, Pacific Ocean	2 D 5
Easter Island, South America	69 D 8
Easter Islands, South America	69 E 8
Easterling, Ga.	38 H 8
Eastern Archipelago, East India Is. (see Malaysia)	116 B 5
Eastern Azores Trench, Atlantic Ocean	2 G 2
Eastern Bay, Me.	6 H 7
Eastern Bay, Md.	33 L 3
Eastern Bay, Md.	33 L 4
Eastern Branch, D. C. (see Anacostia R.)	33 D 4
Eastern Channel, Japan	108 D 7
Eastern Divide, Nicaragua	66 F 10
Eastern Euphrates (river), Turkey in Asia (see Murad S.)	101 J 3
Eastern Fields, Australia	115 H 2
Eastern Fields, New Guinea (British)	116 H 3
Eastern Ghats (Mts.), British India	105 G 14
Eastern Gobi (desert), Mongolia	107 L 1
Eastern Group, Fiji	117 D 3
Eastern Harbor (place), Nova Scotia, a1,500	62 H 3
Eastern Necky Jr., Ky.	40 L 4
Eastern Neck I., Md.	33 L 3

Eastern Province, Ceylon, '91.	105 H 16	Easthamstead, England	77 D 5	Eastman, Ind. Ty	48 H 7	Eastpoint, Cal., '38	35 C 4
148, 727		East Haunfal, Ill.	21 C 6	Eastman, Wis., a100	24 E 8	Eastpoint, Ky., a200	40 L 5
Eastern Pt., Conn.	10 G 4	East Hanvingfield, England	77 K 4	Eastman, Quebec, a500	61 K 8	Eastpoint, Pa.	45 C 2
Eastern Pt., Mass.	9 F 2	East Hancock, Pa., a400	15 J 6	East Mansfield, Mass.	9 D 4	Eastpoint, Pa., a100	15 H 3
Eastern Rumelia (part of Bulgaria), Europe, '93, est. 192-386	73 P 7	East Hardwick, Vt.	7 E 4	Eastmanville, Mich., a200	23 J 11	East Point, Quebec	62 H 2
Eastern Rumelia (large scale map)	98 G 6	East Harling, England	75 O 9	East Mapleton, Nova Scotia	62 E 4	East Point (Aneгада), West Indies	68 1/2 E 5
Eastern Sea, Asia	100 P 6	East Hartford, Conn., place, a2,500; town, 4,555	10 E 2	East Marlon, N. Y., a450	11 S 8	Eastport, Me., town, 4,908	6 J 6
Eastern Sea, China	107 1/2 J 8	East Hartford Meadow, Conn., a650	10 E 2	East Martello Tower, Fla.	30 K 9	Eastport, Mich., a175	23 L 7
Eastern Time, U. S.	5 L 1	East Hartland, Conn., a300	10 D 2	East Masonville, N. Y.	12 M 7	Eastport, N. Y., a450	11 R 10
Eastern Turkistan, Chinese Empire (see East Turkistan)	107 B 3	East Hartlepool, England, '91, 21,521	76 K 3	East Mattapoisett, Mass., vil., s.c.'95, 203	9 E 6	East Port Medway, Nova Scotia	62 E 5
East Fairfield, O., a125	17 J 3	East Hatley, England	77 G 2	East Mauch Chunk, Pa., 2,772	15 L 5	East Portland, Oreg., '90, 10,532; '97, a11,000	52 C 1
East Fairfield, Vt., a400	7 C 3	Easthaven, Conn., town, 955	10 D 4	East Melbrough, N. Y.	12 L 6	East Poultney, Vt., a310	7 B 8
East Falk (island), Oceania	114 G 4	Easthaven, Vt., town, 236	7 G 4	East Meredith, N. Y., a500	12 N 7	East Prairie, Mo., a250	31 O 11
East Falkland (island), South America	72 F 14	East Haverhill (part of Haverhill), Mass.	9 D 1	East Middlebury, Vt., a500	7 B 7	East Providence, R. I., town, 8,422	10 K 2
East Falmonth, Mass., village, s.c.'95, 209	9 F 6	East Haverhill, N. H.	7 G 6	East Millstone, N. J., s.c.'95, 476	14 F 3	East Providence Center, R. I.	10 K 2
East Farmington, Wis., a250	24 A 4	East Head Pond, Mass.	9 F 5	East Milton, Mass., village, s.c.'95, 1,161	9 D 3	East Prussia (province), Germany	87 D 31
East Farms, Conn.	10 D 3	East Hebron, N. H.	7 G 8	East Moline, Ill.	20 E 2	East Pt., Cal.	57 F 9
East Farnham, Quebec	61 J 8	East Helena, Mont., a500	49 E 3	East Monkton, Vt., a325	7 B 6	East Pt., Conn.	10 H 4
East Feliciano (Co.), La., 17,903	45 G 5	East Henderson, Minn.	25 D 5	East Monroe, O., a175	18 D 6	East Pt., Mass.	9 E 3
East Fishkill, N. Y., a200	11 N 10	East Hereford, Quebec	61 M 8	East Montezuma Cr., Col.	53 A 7	East Pt., N. J.	14 D 9
East Fishkill, N. Y., town, 2,175	11 N 11	East Hickman, Ky.	40 G 5	East Montpellier, Vt., town, 953	7 E 6	East Putney, Vt.	7 D 11
East Fletcher, Vt.	7 C 4	East Higbory, Pa., a350	16 D 3	East Moran Bay, Mich.	22 C 6	East Quogue, N. Y., a175	11 R 10
East Flanders (province), Belgium, '90, 949,526; '95, est. 991,075	84 C 6	East Higbgate, Vt., a150	7 C 3	East Moriches, N. Y., a400	11 R 10	East R., Col.	53 E 5
East Florence, N. Y., a100	12 L 5	East Highblands, Cal.	57 H 8	East Morris, Conn., a150	10 C 3	East Radford, Va., a2,500	34 B 6
Eastford, Conn., place, a275; town, 561	10 G 2	East Hiram, Me.	6 B 8	East Mount Magnet, Australia	115 B 1	East Rainy Butte, N. Dak.	26 B 3
East Fork, Ga.	38 F 10	East Hoathe, England	75 N 12	East Mt., Col.	53 B 1	East Randolph, N. Y., a700	13 E 7
Eastfork, Ky., a100	40 E 6	East Holland (district), England	76 N 6	East Mt., Vt.	7 C 8	East Randolph, Vt.	7 D 7
Eastfork, Miss.	43 C 8	East Holliston, Mass., village, s.c.'95, 287	9 C 4	East Nassau, N. Y., a300	12 Q 6	East Retford, England, '91, 10,603	76 K 6
Eastfork, Mont.	49 H 4	East Homer, N. Y., a100	12 K 6	East New Market, Md., a700	33 M 5	East Riehford, Vt., a200	7 D 2
Eastfork, N. C.	36 D 4	East Houndsfield, N. Y., a100	12 K 4	East New York, N. Y.	11 P 10	East Richland, O., a100	17 H 4
Eastfork, Tenn., a300	41 P 3	East Hoyle Bank, England	76 L 3	East Nishnabotna R., Ia.	28 C 5	East Riding (division of Assiniboia), Canada, '91, 20,482	63 L 4
East Fork of Amite R., Miss.	43 C 8	East Hubbardston, Mass.	8 F 3	East Northfield, Mass., vil., s.c.'95, 623	8 E 2	East Riding (division of York), England, '91, 341,546	76 L 5
East Fork of Aux Grea R., Mich.	23 O 9	East Hubbardston, Vt.	7 B 8	East Northport, Me.	6 E 7	East Rindge, N. H.	7 G 12
East Fork of Blackwater R., Fla.	39 C 1	East Hubbardston, Vt.	7 B 8	East Northport, N. Y.	11 Q 10	East Ringgold, O., a250	18 E 5
East Fork of Buckatonna Cr., Miss.	43 G 6	East Humboldt Range, Nev.	54 G 2	East Northton, Mass., village, s.c.'95, 409	9 D 5	East River, Conn., a400	10 E 4
East Fork of Des Moines R., Ia.	28 E 1	East Husey, England	77 B 4	East Norway, Conn., a1,000	10 B 5	East River, N. Y.	11 Q 13
East Fork of Little Miami R., O.	18 B 6	East Island, French Indo-China	106 F 10	East Norwalk, O., a300	17 E 2	East River, Nova Scotia	62 G 5
East Fork of Salt R., Ariz.	55 F 5	East Iship, N. Y., a300	11 Q 10	East Nottingham, N. H.	7 K 10	East River Mts., Va.	34 A 6
East Fork of Trece Cr., Idaho	50 D 7	East Itasca, N. Y.	13 K 7	East Okoboji L., Ia.	28 C 1	East Rochester, N. H., vil., 683	7 L 9
East Fork of Vermillion R., S. Dak.	27 G 3	East Jeffrey, N. H., 620	7 F 11	Easton, Cal., a100	57 F 6	East Rochester, O., a200	17 H 3
East Fork of White R., Ind.	19 B 7	East Java, N. Y., a200	13 F 6	Easton, Conn., town, 1,001	10 B 4	East Rock, Conn.	10 D 4
East Fork of White Water R., Ind.	19 G 5	East Je., Mass.	9 C 5	Easton, Great, England	77 J 3	East Rockaway, N. Y., a1,000	11 S 15
East Fork of Yellowstone R., Wyo. (see Lamar)	50 J 5	East Jeddore, Nova Scotia	62 F 5	Easton, Little, England	77 J 3	East Rodman, N. Y., a150	12 L 4
East Fort Madison, Ill.	20 C 4	East Jewett, N. Y.	11 S 8	Easton (Sofolk), England	77 N 2	East Roxbury, Vt.	7 D 6
East Foxboro, Mass., village, s.c.'95, 357	9 D 4	East Jordaa, Mich., 731	23 L 7	Easton (Wilts), England	77 A 5	East Rupert, Vt., a125	7 B 9
East Franklin, Me.	6 G 6	East Keat, Conn.	10 B 3	Easton, Ill., a275	20 F 5	East Rush Sta., N. Y.	13 G 6
East Franklin, Vt.	7 C 3	East Killbide (village), Scotland, '91, 1,133	78 H 8	Easton, Kan.	32 G 2	East Sastry, England	77 N 6
East Freedom, Pa., a300	16 E 6	East Kill, N. Y.	11 R 8	Easton, Me., town, 978	6 H 12	East Sayegate, Vt.	7 F 6
East Freetown, Mass., village, s.c.'95, 529	9 E 5	East Killingly, Conn., a700	10 H 2	Easton (c.h.), Md., 2,339	33 L 4	East Saginaw, Mich.	23 O 11
East Freetown Sta., Mass.	9 D 5	East Kill Mt., N. Y.	11 S 8	Easton, Mass., town, s.c.'95, 4,452	9 D 4	East Saint Cloud (part of Saint Cloud), Minn.	25 C 4
East Frieland Islands, Germany (on travel map)	74 H 2	East Kingdon, N. H., town, 461	7 L 11	Easton, Mass., village, s.c.'95, 62	9 D 4	East Saint Louis, Ill., '90, 15,169; '97, a25,000	21 E 8
East Frieland (district), Germany	85 E 5	East Koy, N. Y., a200	13 F 6	Easton, Minn., a200	30 C 5	East Salem, Pa., a150	15 H 5
East Galena, N. Y., a200	13 F 5	East La., Oreg.	52 D 3	Easton, N. H., town, 248	7 G 6	East Salt R., Col.	53 A 4
East Galway, N. Y., a200	12 O 5	Eastlake, Ala., a1,000	42 D 3	Easton, N. Y., a200	12 P 6	East Sandy Cr., Pa.	16 C 4
East Garston, England	77 A 5	Eastlake, Conn.	10 B 4	Easton, O., a250	17 G 3	East Saugatuck, Mich., a175	23 J 12
East Georgia, Vt., a250	7 B 4	Eastlake, Fla.	39 O 6	Easton (c.b.), Pa., '90, 14,481; '97, a18,000	15 M 5	East Saugus, Mass., village, s.c.'95, 891	9 E 3
East Germantown, Ind., 338	19 F 5	Eastlake, Mich., 1,856	23 J 9	Easton, Tex.	46 N 5	East Schodaek, N. Y., a300	12 P 6
East Gilead, Mich., a100	23 L 14	East Lake, N. C.	36 S 3	Easton, Wash.	51 D 2	East Schouten, N. Y., a100	12 M 5
East Gloucester, Conn., a300	10 F 3	East Lamma Chanuel, China	107 D 7	Eastonville, Col., a100	53 J 4	East Sebago, Me.	6 B 8
East Gloucester (part of Gloucester), Mass.	9 F 2	Eastland, Cal.	56 H 12	Eastondale, Mass., vil., a.c. '95, 328	9 D 4	East Setacot, N. Y.	11 Q 10
East Grafton, N. H.	7 G 8	Eastland (Co.), Tex., 10,373	46 J 5	East Onondaga, N. Y., a300	12 K 5	East Setacot, N. Y.	11 Q 10
East Granby, Conn., place, a500; town, 691	10 E 2	Eastland (c.h.), Tex., a450	46 J 5	Easton Park, England	77 J 3	East Shelp, N. Y., a200	13 F 5
East Grand Forks, Minn., a.c. '95, 1,443	25 A 2	East Las Vegas, N. Mex., 2,312	55 K 3	Eastons Pond, R. I.	10 L 5	East Sioux Falls, S. Dak., 577	27 H 3
East Grainger, N. Y.	13 G 7	East Leach, England	77 A 4	Eastons Pt., R. I.	10 K 4	East Smethport, Pa., a250	16 F 3
East Granville, Vt., a225	7 C 6	East Leavenworth, Mo.	30 C 6	Easton Sta., Mass.	9 D 4	East Smithfield, Pa., a500	15 J 3
East Gray, Me.	6 C 8	East Lebanon, Me.	6 B 9	Eastonville, Col., a100	53 J 4	Eaststound, Wash., a100	51 C 1
East Greenbush, N. Y., a100	12 P 6	East Lehigh, N. H.	7 P 8	East Orange (Tp.), N. J.	14 A 2	East Spokane, Wash.	51 H 2
East Greenland Current, Atlantic Ocean	1 Q 3	East Lehigh Flat, Bermudas	67 P 2	East Orange, N. J., s.c.'95, 19,277	14 H 3	East Springfield, N. H.	7 G 9
East Greenville, O.	17 G 3	East Lee, Mass., village, s.c. '95, 407	8 B 3	East Orange, Vt.	7 E 6	East Springfield, N. Y., a300	12 N 6
East Greenville, Pa., 539	15 L 6	Eastlenon, Pa., a400	15 L 3	East Orleans, Mass., village, s.c.'95, 312	8 O 5	East Springfield, O., 197	17 J 4
East Greenwich, N. Y., a500	12 Q 5	East Lempster, N. H.	7 F 10	East Otto, N. Y., a300	13 E 7	East Springfield, Pa., a500	16 B 3
East Greenwich (c.h.), R. I. (town), 3,127	10 K 3	East Le Roy, Mich., a175	23 L 13	Eastover, S. C., a100	37 G 4	East Stenben, N. Y., a100	12 M 5
East Gristead, England, '91, 5,190	77 H 6	East Leverett, Mass., village, a.c.'95, 159	8 E 3	East Palatka, Fla., a100	39 N 3	East Stoneham, Me.	6 B 7
East Groton, Mass.	9 B 2	East Lexington, Mass., a450	9 D 3	East Palermo, N. Y., a100	12 K 5	East Stony Cr., N. Y.	12 O 5
East Groton, N. Y.	13 G 6	East Liberty, O., a325	17 C 4	East Palermo, Me.	6 E 7	East Stratton, England	77 C 6
East Gullford, N. Y., a200	12 L 7	East Line, N. Y., a100	12 P 6	East Palatine, O., 1,816	17 J 3	East Stroudsburg, Pa., 1,819	15 M 4
East Haddam, Conn., place, a800; town, 2,599	10 F 4	Eastling, England	77 L 5	East Palmyra, N. Y., a200	13 H 5	East Sudbury, Mass.	9 C 3
Eastham (Chester), England	76 M 3	East Linton (village), Scotland, '91, 1,111	78 L 7	East Paris, Mich.	23 K 12	East Sullivan, Me.	6 J 7
Eastham Mass., s.c.'95, town, 476; village, 370	8 O 5	East Litefield, Conn., a200	10 C 2	East Park, N. Y., a200	11 P 8	East Sullivan, N. H.	7 E 11
East Hamilton, N. Y., a125	12 L 6	East Littleton, Mass.	9 C 2	East Pasadena, Cal.	57 D 9	East Sumner, Me.	6 C 7
East Hamilton, Tex.	46 O 6	East Livermore, Me., town, 1,506	6 C 7	East Pass, Fla.	39 G 3	East Superior, Wis., a100	24 C 1
East Ham Level, England	75 P 14	East Liverpool, O., '90, 10,956; '97, a13,500	17 J 3	East Pawpaw, Ill., a200	20 H 2	East Sutton, England	77 K 6
East Hamlyn, N. Y.	13 G 5	East Loch, Hawaii	118 L 7	East Peacham, Vt.	7 F 5	East Swan R., Minn.	25 E 2
East Hampton, Me.	6 F 6	East Lockinge, England	77 B 4	East Pembroke, Mass., village, s.c.'95, 124	9 E 4	East Swanton, Vt.	7 C 3
East Hampton, Conn., a2,000; town, 4,709; vil., a2,500	8 D 3	East London, Cape Colony, '91, 6,921	113 J 7	East Pembroke, N. H.	7 J 10	East Swanzey, N. H.	7 E 11
East Hampton, N. Y., a1,000	11 S 10	East London (district), Cape Colony, '91, 21,538	113 H 7	East Pembroke, N. Y., a500	13 F 6	East Syracuse, N. Y., 2,231	12 K 5
		East Long Meadow, Mass., s.c.'95, town, 1,591; vil., a400	8 D 4	East Pendleton, La., a125	45 R 4	East Tarkio R., Mo.	30 B 4
		East Lothian (county), Scotland (see Haddington)	78 L 8	East Penfield, N. Y.	13 H 5	East Taunton, Mass.	9 D 5
		East Lyme, Conn., place, a800; town, 2,048	10 F 4	East Peria, Wis.	24 C 5	East Tawas, Mich., 2,200	23 P 9
		East Lynn, Ill., a300	20 K 4	East Peperell, Mass., village, s.c.'95, 1,315	9 B 2	East Templeton, Mass., vil., s.c.'95, 380	8 F 2
		East Lynn, W. Va.	35 B 4	East Peru, Ia., a175	28 F 5	East Templeton, Quebec	61 C 8
		East Lynn, Mo., a500	31 D 7	East Peru, Me.	6 C 7	East Theddlethorpe, England	76 N 6
		East Machias, Me., town, 1,637	6 J 6	East Petersburg, Pa., 558	15 K 6	East Thetford, Mich., a125	23 O 11
		East Madison, Me.	6 D 6	East Pbaralla, N. Y., a300	12 L 6	East Thetford, Vt.	7 E 7
		East Madison, N. H.	7 K 7	East Pierre, S. Dak.	27 D 2	East Thompson, Conn., a200	10 H 1
		East Madison, Wis.	24 H 8	East Pittcairn, N. Y., a150	12 M 3	East Thorpe, England	77 L 3
		East Madisonville, O.	18 D 8	East Pittsford, Vt.	7 C 8	East Tilton, N. H.	7 H 9
		East Magdalen, Quebec	61 M 6	East Pittston, Me.	6 D 7	East Tisted, England	77 D 6
		East Main River, Canada	59 P 6	East Plainfield, N. H.	7 E 8	East Titusville, Pa., a200	16 C 3
		Eastman (c.h.), Ga., 1,082	38 E 7	East Plattsmouth, Ia.	28 B 6	East Toledo, O.	17 D 1
				East Plymouth, O., a425	17 J 1	East Townsencd, O., a275	17 E 2
				East Poestenkill, N. V., a200	12 Q 6	East Trangle (reef), Mexico	64 N 7
				East Point (Saint Croix Island), Daubsh West Indies	68 1/2 E 6	East Troy, Pa., a275	15 J 3
						East Troy, Wis., a425	24 K 9
						East Trumbull, O., a225	17 J 1

East Turkestan (dependency), Chinese Empire, '96, a580-000	107 B 3	Ebelsberg, Austria	90 J 7	Eck, Ind., a200	19 D 5	Eden, River (Kent), England	77 H 6
East Tyrone, Pa., a35	16 F 5	Ebenezer, Canada	63 L 4	Eck, Loch (lake), Scotland	78 F 7	Eden, Fla., a100	39 Q 8
East Union, N. H.	7 F 9	Ebenezer, Cape Colony	113 D 6	Eckard, S. Dak.	27 A 3	Eden, Ga., a150	38 J 7
East Varick, N. Y., a100	13 J 6	Ebenezer, La.	45 E 6	Eckau, Russia	97 E 3	Eden, Ind., a100	19 E 5
East Vassarboro, Me.	6 D 7	Ebenezer, Miss., a200	43 D 5	Eckelson, N. Dak.	26 F 3	Eden, Ia.	28 A 1
East Venice, N. Y.	13 K 6	Ebenezer, Mo., a100	31 F 10	Eckelson L., N. Dak.	26 F 3	Eden, Ky.	40 L 5
East Verde R., Ariz.	55 D 4	Ebenezer, N. Y., a500	13 E 6	Eckehage, Germany	86 L 6	Eden, La.	45 E 3
Eastview, Ky., a200	40 E 5	Ebenezer, O.	18 A 5	Eckerman, Mich.	22 L 5	Eden, Me., towu, 1,946	6 G 7
Eastview, N. Mex.	55 J 4	Ebenezer, S. C., a100	37 J 3	Eckernförde, Germany, '95, 6-377	85 D 10	Eden, Md., a150	35 N 6
Eastview, N. Y.	11 N 13	Ebenezer, Tenn., a100	41 N 3	Eckernförder Bay, Germany	85 D 10	Eden, Mich., a150	23 N 12
Eastview, Va.	34 C 7	Ebenezer, Wis.	24 J 8	Eckersberg, Germany	87 E 34	Eden, Miss.	45 D 5
Eastville, Mass., village, s.c. '95, 176	9 E 4	Ebenfurth, Austrin	90 N 8	Eckert, Col.	53 C 5	Eden, Mo., a100	31 J 9
Eastville, Nova Scotia	62 G 4	Ebenhausen, Germany	86 M 11	Eckert, Mich., a175	23 O 13	Eden, Neb.	29 J 3
Eastville (c.h.), Va., a375	34 M 6	Ebensburg (c.h.), Pa., 1,202	16 E 6	Eckerty, Ind., a200	19 C 8	Eden, N. Y., a500	13 E 6
Eastville Sta., Va.	34 M 6	Ebeoace, Austria	90 H 8	Eckford, Mich., a100	23 M 13	Eden, Mount, New Zealand	117 G 9
East Vlieland, Netherlands	84 F 2	Eber, O., a200	18 D 5	Eckhart Mines, Md., 811	33 C 2	Eden, N. C.	36 J 3
East Wakefield, N. H.	7 K 8	Eberbach, Germany, '90, 4,703	83 J 9	Eckington, Va.	34 H 4	Eden, Garden of, Nova Scotia	62 G 4
East Walden Sta., N. Y.	11 O 8	Eberle, Ill.	21 H 8	Eckles, Miss.	43 E 1	Eden, O. (see Edon)	17 A 1
East Walker R., Cal.	56 F 4	Ebermannstadt, Germany	86 N 13	Eckley, Col.	53 O 2	Eden, Pa., a100	15 N 6
East Wallingford, Conn., a300	10 E 4	Ebern, Germany	86 M 12	Eckley, Oreg.	52 A 4	Eden, S. C.	37 D 2
East Wallingford, Vt., a600	7 C 9	Ebersberg, Austria (see Ebelsberg)	90 J 7	Eckley, Pa., 1,241	15 L 5	Eden, Tex., a100	47 H 6
East Walpole, Masa., village, s.c. '95, 527	9 D 4	Ebersberg, Germany	86 Q 7	Eckman, W. Va., a500	35 D 6	Eden, Utah, a200	54 C 4
East Wareham, Mass., village, s.c. '95, 614	9 F 5	Ebersdorf, Germany	87 M 24	Eckmansville, O., a275	18 C 7	Eden, Vt., town, 851	7 D 4
East Warren, Vt.	7 C 6	Eberswalde, Germany, '95, 18,296	85 G 18	Eckmühl, Germany	86 P 15	Eden (Domintca), West Indies	684 B 11
East Washacum Pond, Mass.	9 B 3	Eberswalde, Germany (on travel map)	74 L 2	Eckvol, Minn.	25 A 1	Eden, W. Va.	35 D 3
East Washington, N. H.	7 F 10	Ebervale, Pa., 567	15 L 5	Eclat, Ala., a175	42 F 5	Eden, Wis., a200	24 K 7
East Waterboro, Me.	6 B 8	Ebikon, Switzerland, '88, 229	91 H 3	Eclipse Harbor, Labrador	59 S 5	Edenburgh, Orange Free State, '90, 515	113 G 5
East Waterford, Pa., a200	15 G 6	Ebingen, Germany, '90, 6,864	86 Q 9	Eclipse Sound, Arctic Region	3 G 9	Edenburgh, Va., 512	34 F 3
East Weare, N. H.	7 H 10	Ebingen, Germany (on travel map)	74 J 4	Ecluzelles, France	82 D 3	Edenderry, Ireland, '91, 1,577	79 G 5
Eastwell, England	77 L 6	Ebl-nor (lake), Chinese Empire	107 C 2	Ecnomus, Monte (Mt.), Italy	94 K 14	Edenfield, England	76 P 2
East Wemyss (village), Scotland	76 K 6	Eblnza, Madagascar	112 S 14	Ecnomoy, France	82 A 5	Edenham, England	76 L 7
East Weymouth, Mass., vil., s.c. '95, 3,728	9 E 4	Eblason, Africa	110 K 6	Econline R., Fla.	39 J 2	Edenkirchen, Germany, '95, 5,128	86 O 7
East Whately, Mass., village, s.c. '95, 285	8 D 3	Ebnat, Switzerland, '88, 888	91 K 3	Econline R., Fla.	39 J 2	Eden Mills, Vt.	7 D 4
East Williamson, N. Y., a100	13 H 5	Eboli, Italy, '81, 8,405	94 S 13	Economy, Ind., a250	19 F 5	Eden Park (London), England	75 O 15
East Willington, Conn., a175	10 G 2	Ebon (island), Marshall Islands	117 L 4	Economy, Mo., a100	30 H 5	Eden Park, O.	18 C 8
East Wilson, N. Y., a150	13 E 5	Eboron, Lake, Siberia	107 O 1	Economy, Nova Scotia	62 E 4	Eden Sta., Minn.	25 E 5
East Wilton, Me.	6 C 6	Eboulements, Les, Quebec	61 O 3	Economy, Pa., 413	16 B 5	Eden Sta., O.	17 E 4
East Windham, N. Y., a100	12 O 7	Ebony, Tex.	46 J 3	Economy Point, Nova Scotia	62 E 4	Eden Sta., Minn.	17 E 4
East Windsor, Conn., place, a125; town, 2,890	10 E 2	Ebony, Va.	34 H 7	Econyueba, Ind. Ty., a100	48 J 4	Edenton, N. Y.	12 M 2
East Windsor, Mass.	8 C 3	Ebro (river), Spain	83 M 3	Ecorse, Mich., a400	23 P 13	Edenton (c.h.), N. C., 2,205	36 Q 2
East Windsor Hill, Conn., a450	10 E 2	Ebro (river), Spain (on travel map)	74 D 7	Ecos, France	82 D 2	Edenton, O., a300	18 B 6
East Winu, Me.	6 G 5	Ebsan, Egypt	110 S 8	Ecouis, France	82 E 2	Eden Valley, Minn., a.c. '95, 442	25 C 4
East Winousa, Wis.	24 C 6	Ebstorf, Germany	85 F 11	Ecouis, France	82 E 2	Eden Valley, N. Y., a200	13 E 6
East Winsted, Conn.	10 C 2	Ebu, Africa	112 K 1	Ecerlos, Barre de (Mt.), France (see Mont Pelvoux)	81 M 8	Edenville, Ala.	42 A 9
East Wlton, England	76 J 4	Ebwy, River, England	75 F 10	Eceru, Miss., a125	43 F 2	Edenville, Mich., a175	23 N 10
East Woburn (part of Woburn), Mass., s.c. '95, 1,178	9 D 3	Eby, Cal.	56 C 2	Ector, Tex., a150	46 L 4	Edenville, N. Y., a200	11 O 9
East Wolfboro, N. H.	7 K 8	Ebyar, Egypt, '82, 8,449	110 R 4	Ector (Co.), Tex., 224	47 E 6	Edeowle, Australia	115 F 6
Eastwood (Nottingham), England	76 K 6	Ecatepec, Mexico	65 L 7	Ecuador, South America (large scale map of)	70	Ederger, Germany	86 K 9
Eastwood (Essex), England	77 K 4	Ecausseins, Belgium, '90, 6,489	84 D 7	Ecador (republic), South America, '89, 1,271,861	69 E 4	Ederger, Anatralla	115 B 5
Eastwood, Ky.	40 F 4	Ecbatana, Persia (see Hamadan)	103 C 3	Ecauilla, France	80 G 5	Ederi, Africa	110 K 4
Eastwood, Mich., a250	23 N 11	Ecehnswell, England	77 C 5	Ecenulle, Lea, Quebec	61 L 5	Ederny, Ireland	79 F 2
Eastwoodburn, England	76 H 2	Ecehfechan (village), Scotland, '91, 746	78 K 9	Ecenyr-anr-Coole, France	82 J 3	Edessa, Turkey in Asia (see Urfu)	101 H 4
East Woodhay, England	77 B 5	Eccles, England, '91, 29,606	76 H 6	Ecnysta, N. C., a100	36 D 4	Edessa, Turkey in Europe (see Vodena)	98 D 8
East Woodstock, Conn., a250	10 G 2	Ecclesfield, England, '91, parish, 25,885	76 J 6	Eed, Africa	110 R 7	Edesven, Md., a200	33 L 3
East Worcester, N. Y., a500	12 N 6	Eccleshall, England	76 H 7	Eed (Elfsborg), Sweden	95 G 7	Edesven, Africa	110 J 4
Eatington, Lower, England	77 A 2	Eccleston, England	76 G 5	Eed (Kalmur), Sweden	95 K 7	Edeyen, Sandhills of, Africa	111 J 4
Eatington, Upper, England	77 A 2	Eccleston, England	76 N 3	Eeda, Okla.	48 G 3	Eedna, Egypt	110 R 3
Eaton, N. C.	36 N 3	Eccleston, England	76 N 3	Eedalab, British India	105 G 10	Eedna, Egypt, '82, 5,790	110 P 4
Eaton, Col., a300	53 J 1	Eccleston, England	76 N 3	Eadam, Netherlands, commune, '91, est. 6,517	84 F 3	Edgar, Ill., a175	21 K 6
Eaton, Long, England	76 F 4	Eccleston, England	76 N 3	Eadam, Netherlands, commune, '91, est. 6,517	84 F 3	Edgar (Co.), Ill., 26,787	21 K 6
Eaton, Ill., a150	21 K 7	Eccleston, England	76 N 3	Eadnaville, Mo.	31 H 9	Edgar, Neb., 1,105	29 F 3
Eaton, Ind., a600	19 F 4	Eccleston, England	76 N 3	Eaday (island), Scotland, '91, 647	78 L 1	Edgar, Tex.	46 K 8
Eaton, Ind. Ty.	48 L 2	Eccleston, England	76 N 3	Eaday, Calif. of (island), Scotland	78 L 1	Edgar, W. Va.	35 C 3
Eaton, Me.	6 H 4	Eccleston, England	76 N 3	Eaday Sound, Scotland	78 L 1	Edgar, Wis.	24 G 5
Eaton (Co.), Mich., 32,094	23 M 12	Eccleston, England	76 N 3	Eadalim, Ulad (tribe), Africa	111 C 4	Edgar (c.h.), La., a500	45 H 7
Eaton, N. Y., a700	12 L 6	Eccleston, England	76 N 3	Eada Moheyn, Africa	110 R 7	Edgars, N. J.	14 G 4
Eaton (c.h.), O., '90, 2,934; '97, a4,500	18 A 5	Eccleston, England	76 N 3	Ead Damun, Turkey in Asia	102 C 6	Edgar Springs, Mo., a100	31 J 9
Eaton, Quebec	61 L 8	Eccleston, England	76 N 3	Eaddellim Dar, Morocco	111 D 3	Edgerton, W. Va., a125	35 B 5
Eaton, Tenn.	41 C 3	Eccleston, England	76 N 3	Ead Dersah, Palestine	102 D 7	Edgartown, Mass., town, s.c. '95, 1,125	9 C 6
Eaton, Wis., a100	24 L 6	Eccleston, England	76 N 3	Ead Dhelua (region), Africa	78 H 4	Edgartown (c.h.), Mass., vil., a.c. '95, 1,054	9 C 6
Eaton Center, N. H., a514	7 K 7	Eccleston, England	76 N 3	Ead Dibe Tower, Egypt	110 U 3	Edgartown Barb., Mass.	9 C 6
Eaton Hall, England	76 G 6	Eccleston, England	76 N 3	Eadings I., S. C.	37 G 7	Edgartown Light, Mass.	9 C 6
Eaton Rapids, Mich., 1,970	23 M 13	Eccleston, England	76 N 3	Eadington, Me., town, 729	6 F 6	Edgeot, England	77 D 3
Eaton Socon, England	77 G 2	Eccleston, England	76 N 3	Eadington, Pa., a200	15 N 6	Edgeott, England	77 C 2
Eatosa Pt., N. Y.	11 Q 10	Eccleston, England	76 N 3	Eadistone (island), Solomon Is.	117 J 5	Edge, Ark.	44 G 3
Eatonton, Ala.	42 B 2	Eccleston, England	76 N 3	Eadlesborough, England	77 E 3	Edge, N. C.	36 M 5
Eatonton (c.h.), Ga., 1,682	38 E 5	Eccleston, England	76 N 3	Ead Dra (region), Morocco	111 E 3	Edgecliff, Pa.	16 C 5
Eatontown, N. J., a1,050	14 H 4	Eccleston, England	76 N 3	Ead Drabilla Bay, Scotland	78 F 3	Edge Cliff (Barbados), West Indies	684 E 12
Eatoville, Kan.	32 F 4	Eccleston, England	76 N 3	Eadville, Minn.	25 C 5	Edgecomb, Me., town, 749	6 D 8
Eatonville, Nova Scotia	62 E 4	Eccleston, England	76 N 3	Eaddy, Col.	53 E 2	Edgecombe, N. C.	36 O 6
Eatonville, Pa., a150	15 K 3	Eccleston, England	76 N 3	Eaddy, Mont.	49 A 2	Edgecombe (Co.), N. C., 24,113	36 O 3
Eatonville, Waab.	51 C 3	Eccleston, England	76 N 3	Eaddy, Neb.	29 C 3	Edgecote, England (see Edgecote)	77 C 2
Eau, Grande (river), Switzerland	91 D 6	Eccleston, England	76 N 3	Eaddy (c.h.), N. Mex., a2,000	55 M 6	Edgecumbe, Mt., Alaska	58 V 8
Eau Claire, Mich., a375	23 J 14	Eccleston, England	76 N 3	Eaddy (Co.), N. Dak., 1,377	26 F 2	Edgecumbe Island, Santa Cruz Islands (see Utnupa)	117 J 7
Eau Claire, Ontario	60 G 1	Eccleston, England	76 N 3	Eaddy, Tex., a300	46 K 6	Edgefeld, O., a100	18 C 5
Eau Claire, Pa., a300	16 C 4	Eccleston, England	76 N 3	Eaddytone, Pa., a500	15 M 7	Edgefeld (Co.), S. C., 49,259	37 D 4
Eau Claire (Co.), Wis., s.c. '95, 33,172	24 D 5	Eccleston, England	76 N 3	Eaddyville, Pa., s.c. '95, 847	28 H 5	Edgefeld, Tenn., a350	41 H 2
Eau Claire (c.h.), Wis., s.c. '95, 18,637	24 D 5	Eccleston, England	76 N 3	Eaddyville (c.h.), Ky., 680	40 A 6	Edgefeld C. H. (c.h.), S. C., 1,168	37 E 4
Eau Claire Ls., Wis.	24 D 2	Eccleston, England	76 N 3	Eaddyville, Mass.	9 E 5	Edgefield Jc., Tenn.	41 H 2
Eau Claire R., Wis.	24 E 5	Eccleston, England	76 N 3	Eaddyville, Neb., a150	29 E 3	Edge Hill (Mt.), England	77 B 2
Eau Claire River, Wis.	24 E 5	Eccleston, England	76 N 3	Eaddyville, N. Y., a200	13 E 7	Edgehill, Mo.	31 L 9
Eauve, Mo.	31 F 11	Eccleston, England	76 N 3	Eaddyville, Pa., a125	16 D 5	Edgehill, Pa., a400	15 M 6
Eau Gallie, Fla., a400	39 P 6	Eccleston, England	76 N 3	Eade, Africa, a50,000	111 H 9	Edgehill, Va.	34 J 4
Eaux-Bonnes, France	81 E 10	Eccleston, England	76 N 3	Eade, Netherlands, '94, est. 13,894	84 G 4	Edge Island, Arctic Region	3 L 4
Eaux de Boynea, Haiti	68 B 5	Eccleston, England	76 N 3	Eadebeck, Sweden	95 H 6	Edgeley, N. Dak., a200	26 F 3
Eauze, France, '91, 4,110	81 F 9	Eccleston, England	76 N 3	Eadeb Lake, Canada	63 M 1	Edgemont, Md., a100	33 G 1
Eauze, France (on travel map)	74 E 7	Eccleston, England	76 N 3	Ead-Elau, Africa	110 O 6	Edgemont, O.	18 C 8
Ebakaba, Kongo Free State	112 L 11	Eccleston, England	76 N 3	Eadeleny, Hungary	89 M 3	Edgemont, S. Dak., a.c. '95, 361	27 A 3
Ebal, Mount, Palestine	102 C 7	Eccleston, England	76 N 3	Eadelman, Pa., a150	15 M 5	Edgemont, Del., 322	33 N 1
Ebbafest, England	77 N 5	Eccleston, England	76 N 3	Eadelslein, Ill.	20 F 4	Edgerley, La.	45 C 6
Ebbvale, Md.	33 J 1	Eccleston, England	76 N 3	Eaden, Ala., a200	42 E 3	Edgerton, Ind., a200	19 G 2
Ebbw Vale, England, '91, 17,025	75 F 10	Eccleston, England	76 N 3	Eaden, Cape, Arctic Region	3 G 8	Edgerton, Kan., s.c. '95, 982	32 G 3
Ebelarhahren, Africa	111 G 6	Eccleston, England	76 N 3	Eaden, Australia, a369	115 H 7	Edgerton, Mich., a150	23 K 11
Ebeleben, Germany	86 K 12	Eccleston, England	76 N 3	Eaden, Col.	53 J 6	Edgerton, Minn., a.c. '95, 275	25 A 6
Ebelshach, Germany	86 N 12	Eccleston, England	76 N 3	Eden, River (Westmoreland), England	76 G 3	Edgerton, Mo., 482	30 C 5
		Eccleston, England	76 N 3			Edgerton, O., 967	17 A 2
		Eccleston, England	76 N 3			Edgerton, S. Dak., a200	27 F 3
		Eccleston, England	76 N 3			Edgerton, Va.	34 H 7

Edgerton, Wis., a.c.'95, 1,972..	24 H 9	Edna, Ia.	28 A 1	Egan, S. Dak., a425..	27 H 2	Egri Palauka, Turkey in Eu-	
Edgewater, Ill.	21 C 8	Edna, Kan., a500	32 G 4	Egan, Tex., a150	46 K 5	rope, a5,000	98 E 6
Edgewater, Mich., a100	23 J 8	Edna, Minn., a150	25 A 2	Eganville, Ontario	60 H 2	Egripos, Channel of, Greece	99 J 4
Edgewater, N. J., a350	14 C 2	Edna (e.b.), Tex., 537	46 L 9	Egav (region), Africa	110 L 6	Egton, England	76 L 4
Edgewater, Va.	34 E 3	Ednam, Scotland	78 M 8	Egbert, Ark.	44 J 4	Egtved, Denmark	88 E 5
Edgewater Park, N. J., a.c.'95,	14 E 5	Edna Sta., O.	18 E 7	Egbert, Wyo.	50 P 8	Egu, Africa	110 R 8
251		Edolo, Italy, '81, 1,430	95 H 2	Egton (tribe), Africa	111 H 8	Eguden-khalgo, Mongolia	107 J 1
Edgewater Village, N. Y., 14-		Edom, Tex., a390	46 M 5	Eger, Africa	112 Q 10	Egu IIII (Mt.), Africa	110 R 8
265		Edom, Va., a100	34 F 3	Egeda (river), Austria	83 M 2	Enzon, France	80 G 6
Edgewood, Ala.	42 E 6	Edonka, Siberia	100 S 1	Egeda, El, Africa	110 P 6	Egwoll, Africa	112 Q 14
Edgewood, Fla.	39 G 6	Edon, O., 601	47 A 1	Egede Fjord, Greenland	3 L 9	Egypt, Africa (large scale map	
Edgewood, Ga., a250	35 C 4	Edonla, N. C.	36 M 5	Egede Land, Greenland	3 L 8	of)	110 O 3
Edgewood, Ill.	21 C 10	Edray, W. Va., a100	35 F 4	Egedemunde, Greenland	3 J 9	Egypt (Turkish dependency),	
Edgewood, Ill., 255	21 H 8	Edrel, Turkey in Asia	102 D 7	Egele Plateau, Africa	111 J 4	Africa, '97, 9,654,323	109 H 2
Edgewood, Ia., s.c.'95, 626	28 L 2	Edremid, Turkey in Asia, as-		Egel, Germany, '95, 5,616	85 J 13	Egypt, Lower, Egypt	110 O 3
Edgewood, La., a400	45 C 6	000	101 B 3	Egels, Denmark	88 H 4	Egypt, Upper, Egypt	110 P 4
Edgewood, Md.	33 L 2	Edrovo, Russia	97 J 3	Eger, Austria, '91, 18,658.	90 E 3	Egypt, Ga., a200	38 J 7
Edgewood, Mich.	23 M 11	Edsele, Sweden	95 K 5	Eger (river), Austria	90 H 3	Egypt, Mass., village, s.c.'95,	
Edgewood, Mo., a100	30 K 6	Edson, Ark., a100	44 E 8	Eger, Austria (on travel map)	74 L 3	174	9 E 4
Edgewood, N. Y., a250	12 O 7	Edson, Cal.	55 K 8	Eger, Hungary (see Erlau)	89 M 4	Egypt, Miss., a175	43 G 3
Edgewood, Tenn., a175	41 F 2	Edson, Kan.	32 A 2	Egerbrunnen, Austria (see		Egypt, N. Y., a150	13 H 5
Edgewood, Tex., a200	46 M 5	Edson, Wis., a275	24 D 5	Franzensbad)	90 E 3	Egypt, Pa., a500	15 L 5
Edgewood, Va.	34 D 7	Edson, Wyo.	50 N 8	Egerdlr (lake), Turkey in Asia		Egypt, Wash.	51 G 2
Edgewood Park, Pa., 616	16 G 1	Edson Corners, Mich.	23 M 9	(see Eyerdlr)	101 D 4	Egypte, Quebec	61 J 7
Edgeworthstown, Ireland, '91,		Edsvalla, Sweden	95 H 7	Egere Plateau, Africa	111 H 4	Egyptian Sndan, Africa	110 O 6
623	79 F 4	Edsville, Miss.	43 E 4	Egerl (lake), Switzerland (see		Egypt Milla, Mo.	31 N 10
Edington, Ill., a250	20 D 3	Edvius, Va.	54 B 4	Aegerl See)	91 H 3	Egypto, Africa	112 K 14
Edington, W. Va.	35 A 1	Edwall, Wash.	51 H 2	Egeria, Col., a125	53 E 2	Eben, River, England	76 P 3
Edinmoor, S. C., a175	37 F 2	Edward, Fort, Africa	112 O 10	Egeria, W. Va.	35 D 5	Ehime (division), Japan, '96,	
Edinwar, England	77 F 4	Edward, Cape, Alaska	58 V 8	Egeria Cr., Col.	53 E 2	est.972,000	108 F 1
Edinwood, Cal.	56 C 1	Edward, Cape, Arctic Region.	3 K 2	Egeria Park, Col.	53 E 2	Ehingen, Germany	86 Q 16
Edh Dhaberleb, Palestine	102 B 9	Edward, Mian.	25 A 3	Egerklugen, Switzerland, '88,		Ehle (river), Germany	85 H 14
Edia, Africa	112 J 10	Edward, N. C.	36 Q 4	874	91 F 3	Ehler, Ia.	28 L 3
Edia Fall, Africa	112 J 10	Edward, Lake, Quebec	61 K 3	Egerton, England	77 L 6	Ehr, Germany	86 M 5
Edie, Pa., a150	16 D 6	Edwardesabad, British India	61 K 3	Egesbor, Vester, Denmark	88 K 6	Ehrang, Germany	86 N 4
Edina, Liberia	111 D 9	(see Bannu)	104 C 3	Egshin, Africa	111 J 5	Ehreir, Wady-el, Turkey in	
Edina (c.b.), Mo., 1,456	30 H 4	Edward River, Australia	115 G 2	Egg (island), Scotland (see		Aala	102 D 6
Edina, Quebec	61 E 7	Edwards, Col.	53 F 3	Elgg)	78 D 6	Ehren, Ala.	42 A 4
Edina Mills, Minn., s.c.'95, 714	25 D 5	Edwards, Fla.	39 G 1	Egg, Switzerland, '88, 253	91 J 3	Ehren, Fla.	39 M 6
Edinboro, Pa., 1,107	16 B 3	Edwards, Ill., a250	20 F 4	Egga, Africa, a10,000.	111 H 8	Ehrenberg, Ariz.	55 A 5
Edinbridge, England	77 H 6	Edwards (Co.), Ill., 9,444	21 J 9	Egghend, Ia.	45 E 4	Ehrenberg, Alt, Austria	90 J 2
Edinburg, Ill., '98, a1,000	21 G 6	Edwards, Ia.	28 J 2	Egge, S. Dak.	27 H 2	Ehrenberg, Mount, Egypt	110 O 3
Edinburg, Ind., 2,031	19 D 6	Edwards (Co.), Kan., s.c.'95,	32 C 4	Egge Mountain, Germany	85 J 8	Ehrenbreitsteln, Germany, '90,	
Edinburg, Miss., a200	43 F 5	3,222	40 B 7	Eggerfelden, Germany	86 Q 16	5,278	86 M 6
Edinburg, Mo., 182	30 E 4	Edwards, Ky.	43 C 6	Egger, Ark.	44 E 5	Ehrenfeld (suburb of Cologne),	
Edinburg, N. J., a150	14 F 4	Edwards, Miss., a475	43 C 6	Eggersville, N. Y., a150.	13 E 6	Germany, '90, 21,745	86 L 4
Edinburg, N. Y., a200	12 O 5	Edwards, Mo.	31 F 8	Egg Harbor, Wis., a150	24 M 4	Ehrenfeld, Pa., 567	18 E 6
Edinburg, N. Dak., a300	26 G 1	Edwards, N. Y., a300.	12 M 3	Egg Harbor City, N. J., s.c.'95,		Ehrenfriedersdorf, Germany,	
Edinburg, O., a200	17 H 2	Edwards (Co.), Tex., 1,970	47 G 8	1,557	14 F 7	'95, 5,123	86 L 17
Edinburg, New, Ontario	80 K 2	Edwardshurg, Mich., 404	23 J 14	Eggishorn (Mt.), Switzerland	91 G 5	Ehrhardt, S. C.	37 G 5
Edinburg, Pa., a200	16 B 4	Edwardsdale, Pa., 3,284	15 L 4	Egg Island, Canada	63 N 2	Eibar, Spain, '87, 5,103	83 K 1
Edinburgh (capital; town),		Edwardspott, Ind., 670	19 B 7	Egg Island, Hawaii	118 E 1	Eibenschütz, Austria	90 N 5
Scotland, '91, 263,646	78 K 8	Edwards Pt., Tex.	47 C 2	Egg Island, Saint Helena.	109 E 7	Eibenstock, Germany, '95, 7,216	86 M 16
Edinburgh (county), Scotland,		Edwards R., Ill.	20 D 3	Egg Island Pt., N. J.	14 D 9	Eibergen, Netherlands, com-	
'91, 434,159	78 K 8	Edwards Sta., Mo.	30 E 6	Eggivill, Switzerland, '88, 228.	91 F 9	mune, '94, est.5,118	84 J 4
Edinburgh (town), Scotland (on		Edwardsville (c.b.), Ala., a475.	42 F 3	Egg Lake (Alberta), Canada	63 H 3	Elbert, Col., a200	53 J 4
local map)	78 H 1	Edwardsville (c.b.), Ill., '90,	21 F 8	Egg Lake (Athabasca), Canada	63 K 2	Elchen, Germany	87 C 33
Edinburgh Channel, Central		3,561; '97, a4,000	19 D 8	Egg Lake (Saskatchewan), Cau-		Eichenberg, Germany	86 K 10
America	66 N 5	Edwardsville, Ind., a100	32 H 2	ada	63 K 3	Eichenhof, Germany	86 P 16
Edinburgh Reef, Central Ameri-		Edwardsville, Kan., a300	12 L 2	Eggleston, Va., a100	34 B 6	Eichenhain, Austria	90 B 5
ca	66 N 5	Edwardsville, N. Y., a200.	36 H 2	Eggleton, W. Va.	35 C 4	Eichsfeld (district), Germany	86 K 11
Edinburghshire, Scotland (see		Edwardsville, N. C.	18 B 6	Eggibum, Germany	86 P 16	Eichstädt, Germany (see Eich-	
Edinburg county)	78 K 8	Edwardsville, Okla.	48 D 3	Eggmühl, Germany (see Eck-		städt)	86 P 13
Edington, England	75 H 11	Edwardsville Crossing, Ill.	21 E 8	egg or Netherland (island),		Eichstätt, Germany, '95, 7,722	86 P 13
Edirne, Turkey in Europe (see		Edwardsville Jc., Ill.	21 E 8	Ellice Ia. (see Nul)	117 O 4	Eid, Norway	95 E 6
Adriatic)	98 J 7	Edwin, Ala.	42 G 7	Egg Roak (L.H.), Me.	6 J 8	Eide, Norway	95 E 5
Edison, Ga., a200	38 B 8	Edwin, Ga.	38 E 4	Egg Rock Light, Mass.	9 E 3	Eider (river), Germany	85 D 9
Edison, Ill., a250	21 B 8	Edwin, Kan.	32 A 4	Eggville, Tenn.	41 E 2	Eiderbe, Africa	110 Q 6
Edison, Neb., a200	29 E 3	Edwin, Md.	33 M 6	Egib, England	77 E 5	Eidevig, Denmark	88 B 1
Edison, N. J., s.c.'95,	14 F 3	Edwina, Mich., a150	22 H 6	Egib, Turkey in Asia	101 J 3	Eidsberg, Norway	95 E 2
Edison, O., 345	17 E 3	Edwina, Tenn.	41 P 3	Egils, Turkey in Asia	101 J 3	Eidsfjord (bay), Norway	95 J 2
Edison, Wash., a150	51 C 1	Edy, Ga., a100	38 L 10	Egilsay (island), Scotland, '91,		Eidskog, Norway	95 H 6
Edisto, S. C.	37 G 5	Edy's Mills, Ontario	60 C 5	147	78 L 1	Eidsvold, Norway	95 G 6
Edisto I., S. C.	37 H 6	Edzell (village), Scotland, '91,	78 L 6	Egin, Turkey in Asia	101 H 3	Eidsvold, Wis.	24 E 5
Edisto Island, S. C., a400.	37 H 6	351	84 D 6	Egin-ko (river), Mongolia	107 G 1	Eifel, The (Mts.), Germany	86 M 4
Edisto Mills, S. C.	37 E 4	Eekeren, Belgium, '90, 4,806.	84 C 6	Egirdir (lake), Turkey in Asia	101 D 4	Eiffelthal (valley), Switzer-	
Edisto R., S. C.	37 G 5	Eecloo, Belgium, '90, 11,642.	84 C 6	(see Eyerdlr)		land (see Val d'Anniviers)	91 E 6
Edisto R., N. Fork of, S. C.	37 F 4	Eegholm (island), Denmark	88 J 6	Egish, Lake, Ireland.	79 H 3	Eigen-Brakel, Belgium (see	
Edith, Ala.	42 C 5	Eelbeck, Ga.	58 E 7	Eglat, Africa	112 K 13	Braine-J' Alleud)	84 D 7
Edith, Ga.	38 F 10	Eel Creek, Nova Scotia	62 F 4	Eglab, El (district), Africa	111 E 4	Eiger (Mt.), Switzerland	91 G 5
Edith, Kan.	32 A 3	Eeletz, Russia	96 G 5	Eglaatine, Ark., a100	44 H 3	Eigg, Sound of, Scotland	78 D 6
Edith, O., a175	18 H 5	Eel R., Cal.	56 B 2	Egleston, Fla.	39 H 6	Eigg (island), Scotland, '91,	
Edith, Tex.	47 G 6	Eel R., Ind.	19 B 6	Egletons, France	81 G 7	233	78 D 6
Edith, Va.	34 F 3	Eel R., Ind.	19 D 3	Eglif (well), Africa	111 E 4	Eighnyville, N. Y.	11 N 9
Edith, Wis.	24 D 1	Eel River (place), New Bruns-	62 C 1	Eglinham, England	76 J 2	Eight Degree Channel, British	
Ediya (tribe), Africa	112 J 10	wick	62 C 1	Eglington Island, Arctic Region	3 E 7	India	105 D 16
Edjong, Tibet	107 E 4	Eel River Lake (place), New	62 B 4	Eglsau, Switzerland, '88, 1,142	91 H 2	Eighteen Mile Cr., N. Y.	13 E 5
Edku, Egypt, '82, 5,751	110 R 3	Brunswick	62 B 4	Egloffstein, Germany	86 N 13	Eight Mile, Mo.	31 D 7
Edku Lake, Egypt	110 O 3	Eem (river), Netherlands	84 F 4	Egion, W. Va., a200	35 G 2	Eightmile, Oreg.	52 F 1
Edlam, O., a125	17 F 3	Eem (river), Netherlands (see		Eglosnyale, England	75 C 12	Eichtmile Turnout, S. C.	37 J 6
Edlib, Turkey in Asia	101 G 5	Fms)	84 J 2	Eglsywwr, Wales	75 C 10	Eighty Eight, Ky.	40 E 7
Edlingham, England	76 J 2	Eendoorn, Cape Colony	113 C 6	Egmond aan Zee, Netherlands,		Eljerslandse Gat (channel),	
Edmeston, N. Y., a500.	12 M 6	Beaó (island), Denmark	88 K 6	commune, '94, est.2,349	84 C 3	Netherlands	84 E 2
Edmlaton, W. Va.	35 E 3	Beaó (island), Belgium	84 B 6	Egmondville, Ontario	60 D 4	Eljdsen, Netherlands	84 G 7
Edmond, Ala.	42 C 1	Ebate or Sandwleb Island, New	117 K 9	Egmont, Cape, New Zealand	117 E 4	Elk, Africa	110 S 8
Edmond, Kan., a200	32 C 2	Hebrides Islands.	117 K 9	Egmont, Mount (volcano), New		Elk Loch (lake), Scotland	78 F 6
Edmond, Okla., '97, 900	48 H 1	Ebe, New Guinea (Dutch)	116 H 5	Zealand	117 E 4	Elkbe, Germany	87 L 33
Edmonds, N. C.	36 H 1	Eferdajg, Austria	90 H 7	Egmont Port (Falkland Is.),		Elkbe (river), Germany	87 L 33
Edmonds, Wash., a500	51 C 2	Edie, N. C.	36 C 4	South America	72 E 14	Eldon Hills, Scotland	78 L 8
Edmondson, Ark., a275	44 M 4	Edie, Tex.	46 H 4	Egmont Point (Grenada), West		Ellean Inbhard (island), Scot-	
Edmondson (Co.), Ky., 8,005.	40 D 6	Edin, W. Va.	35 A 4	India	68½ H 12	land	78 D 4
Edmondson, Mo.	31 F 8	Edingham, England	77 F 5	Egmont Bay, Prince Edward		Ellean Mbealastadh (island),	
Edmonton, Canada, a2,000	63 H 3	Edingham (Co.), Ga., 5,599	38 J 7	Island	62 E 3	Scotland	78 B 3
Edmonton, South, Canada	73 G 1	Edingham (Co.), Ill., 19,358.	21 H 7	Egmont Bay (place), Prince		Ellean Mor (point), Scotland	78 D 6
Edmonton, England, '91, 25,380	77 G 4	Edingham (c.b.), Ill., 3,268.	21 H 7	Edward Island	62 E 3	Elleannan (island), Scotland	78 H 2
Edmonton, Upper, England	75 O 13	Edingham, Kan., a300	32 G 2	Egmont Cape, Nova Scotia	62 J 3	Ellean Shona (island), Scotland	78 E 6
Edmonton (c.b.), Ky., a390.	40 E 6	Edingham, N. H., town, 720.	7 L 7	Egmont Island, Low Archipel-		agoo (see Valraatea)	
Edmonton Station, England	75 N 12	Edingham, S. C., a300.	37 J 3	ago (see Valraatea)	117 N 9	Ellers, Cal.	86 D 2
Edmore, Mich., 735.	23 L 11	Edington, S. Dak.	27 G 1	Egmont Key, Fla.	39 L 7	Ellsleben, Germany	85 H 13
Edmund, Wis.	24 F 9	Edna, Va.	34 A 6	Ego Mountains, Africa	110 P 8	Elmbeck, Germany (see Elm-	
Edmund Point, British Colum-		Edner, Ill., a100	20 K 4	Egorovsk, Russia, est.6,690	96 G 4	beck)	85 J 10
bia	63 E 4	Eder, Pa., a250	15 M 5	Egorlikskol, Novo, Russia	96 H 6	Einen (island), Society Islands,	117 P 7
Edmonds, N. Dak.	26 F 2	Ede (tribe), Africa	111 J 9	Egorlikska, Russia, est.2,713.	96 H 6	Elmshüttel, Germany	87 L 30
Edmonds (Co.), S. Dak. s.c.'95,	27 E 1	Edeh, N. C.	36 J 4	Egremoz, Turkey in Asia	101 C 3	Elmadat River, Australia	115 G 3
3,740	41 D 2	Eder, Loch (inlet), Scotland	78 B 4	Egremont, England, '91, 6,243.	76 F 4	Elmbeck, Germany, '95, 8,436.	85 J 16
Edmonds, Tenn.	41 D 2	Ederof, Russia, est.10,088.	97 L 5	836; vil., a100	8 A 4	Elndhaven, Netherlands, com-	
Edmonds Store, Va.	34 H 7	Edu, Brazil (see Toffe)	70 E 4	Egremont, Miss.	43 C 5	mune, '94, 4,549	84 F 6
Edmundston, New Brunswick		Egan, Ill.	20 G 1	Egreville, France	82 F 4	Einfischthal (Ger.; valley),	
'91, 1,683	62 A 2	Egan, Sarawak	116 D 4	Egriar, Afghanistan	103 I 2	Switzerland (see Val d'Anniv-	
Edna, Cal.	57 E 7					iers)	91 E 6
Edna, Idaho	50 D 6						

Einlage, Russia	97 K 8	Elai, Marsa (bay), Egypt	110 Q 5	El Bouillo, Spain, '87, 5,059	83 K 6	Eldred, Pa., 1,050	16 F 3
Einsiedel, Hungary	89 M 3	El Aio, Turkey in Asia	101 M 7	El Bostan, Turkey in Asia (see Abilatao)	101 G 3	Eldredsville, Pa., a100	15 J 3
Eiosedelu, Switzerland, '88, 2,902	91 J 3	El Akabab, Turkey in Asia	102 F 3	Elbow Cape, Africa	111 C 4	Eldridge, Ala., a125	42 B 3
Einauld, Austria	90 F 3	El Akavva, Africa (see Alakkos)	111 J 7	Elbow Bend, Wash.	51 G 1	Eldridge, Ark.	44 D 6
Eivvaux, France	82 N 4	El Alfa, Turkey in Asia	102 G 4	Elbow Cañon, Col.	53 C 3	Eldridge, Ia., a125	28 M 4
Epel, Hungary	89 L 3	El Alfa, Egypt	110 R 3	Elbow Cay, North, West Indies	67 E 3	Eldridge, Mo.	31 G 9
Elpeitau, Austria (see Leopoldau)	90 E 5	El Alfa, Algeria	111 H 2	Elbow Island, Slam	106 F 9	Eldridge, N. Dak.	26 F 3
Eira Harbor, Franz Josef Land	3 A 2	El Allam-el-Akbor, Africa	111 H 3	Elbow Lake (c.h.), Minn., s.c.'95, 407	25 E 1	Eldridge, Tex.	47 E 7
Eireboll, Scotland	78 G 3	El Altar (Mt.), Ecuador	70 B 4	El Alto, Argentina, '90, est. l.-500	72 D 9	Eldridge, Tex.	47 G 2
Eireboll, Loch (inlet), Scotland	78 G 3	El Ambek, Egypt	110 U 4	El Brak, Africa	110 N 8	Eldridg, Scotland	78 G 10
Eiscben, Luxemburg	84 G 9	El Amri, Africa	110 O 6	Elbowooda, N. Dak.	26 B 2	Eldur, Mount, Africa	110 S 9
Elachol, Switzerland, '88, 357	91 F 6	Elams, N. C.	36 O 1	El Brak, Turkey in Asia	102 C 6	Ele, Rio (river), Colombia	70 C 2
Eiadale (island), Scotland (see Easdale)	78 E 7	Elamsville, Va.	34 C 7	El Brekka, Turkey in Asia	102 J 10	Eleanor, Ala.	42 C 6
Eisenach, Germany, '05, 24,346	86 L 11	El Amugdar, Africa	111 F 6	Elbridge, N. Y., 693	13 K 5	Eleanor, La., Cal.	57 K 5
Eisenach, Germany (on travel map)	74 K 3	Elamville, Ala.	42 F 7	Elbridge, Tenn.	41 C 2	Eleanor, Wis.	24 D 4
Eisenberg (in-der-Pfalz), Germany	86 N 6	Elaio Russia, est. 6,964	96 H 5	Elbrus, Mount, Russia	96 H 7	Eleanor Cr., Cal.	57 K 5
Eisenberg (in-Sachsen-Altenburg), Germany, '90, 7,349	86 L 14	Eland, N. Dak.	26 B 3	Elbruz (Mts.), Persia (see Elbruz)	103 C 2	El Egeda, Africa	110 P 6
Eisenberg (in-Ostpreussen), Germany	87 D 31	Elandsfontein Junction, South African Republic	113 N 7	Elbruz (Mt.), Russia (see Elbruz)	96 H 7	El Eglab (district), Africa	111 E 4
Eisenbrod, Austria	90 L 2	Elandsfontein Junction, South African Republic	113 N 7	Elburg, Egypt	110 S 3	Elena, Bulgaria	98 H 6
Eisenburg, Hungary (see Vaasvár)	89 H 4	Elandsfontein Junction, South African Republic	113 N 7	Elburg, Egypt	110 S 3	Elena, Cape, Costa Rica (see Murelagos Point)	66 B 11
Eisenzer, Austria, '90, 5,740	90 K 8	Elandsfontein Junction, South African Republic	113 N 7	Elburg, Egypt	110 S 3	Elena Island, Honduras	66 K 3
Eisenzer, Austria (on travel map)	74 M 5	Elandsfontein Junction, South African Republic	113 N 7	Elburg, Egypt	110 S 3	El Engria (district), Turkey in Asia	102 J 9
Eisenzer Alpe (Mt.), Austria	90 K 9	Elandsfontein Junction, South African Republic	113 N 7	Elburg, Egypt	110 S 3	Elephanta Island, British India	105 N 11
Elsenstein, Austria	90 G 5	Elandsfontein Junction, South African Republic	113 N 7	Elburg, Egypt	110 S 3	Elephant Back, Wyo.	50 O 3
Elaern, Germany	86 L 7	Elandsfontein Junction, South African Republic	113 N 7	Elburg, Egypt	110 S 3	Elephantine Island, Egypt	110 P 4
Elsfeld, Germany	86 M 12	Elandsfontein Junction, South African Republic	113 N 7	Elburg, Egypt	110 S 3	Elephant L., Minn.	25 E 1
Elsh River, Africa	113 B 2	Elandsfontein Junction, South African Republic	113 N 7	Elburg, Egypt	110 S 3	Elephant Mountain, Africa	112 J 10
Elsk, Russia (see Yelsk)	96 G 6	Elandsfontein Junction, South African Republic	113 N 7	Elburg, Egypt	110 S 3	Elephant Mt., Tex.	47 D 7
Elseleben, Germany, '95, 23,047	85 J 14	Elandsfontein Junction, South African Republic	113 N 7	Elburg, Egypt	110 S 3	Elephant Pass, La.	45 L 7
Elseleben, Germany (on travel map)	74 K 3	Elandsfontein Junction, South African Republic	113 N 7	Elburg, Egypt	110 S 3	Elephants Head, Cal.	57 D 5
Elat, Germany (see Elch-stätt)	86 P 13	Elandsfontein Junction, South African Republic	113 N 7	Elburg, Egypt	110 S 3	Elephants Kloof, Africa	113 E 2
Eiterfeld, Germany	86 L 10	Elandsfontein Junction, South African Republic	113 N 7	Elburg, Egypt	110 S 3	El Erg (district), Africa	111 E 4
Eitorf, Germany	86 L 6	Elandsfontein Junction, South African Republic	113 N 7	Elburg, Egypt	110 S 3	El Erg (desert), Algeria	111 G 3
Eitzen, Milan, a100	25 F 6	Elandsfontein Junction, South African Republic	113 N 7	Elburg, Egypt	110 S 3	Eteroy, Ill.	20 F 1
Eivldvik, Norway	95 D 6	Elandsfontein Junction, South African Republic	113 N 7	Elburg, Egypt	110 S 3	Eteautu, China	107½ E 1
Ejby, Denmark	88 L 6	Elandsfontein Junction, South African Republic	113 N 7	Elburg, Egypt	110 S 3	Et Ethel, Africa	110 M 3
Ejde, Denmark	88 B 1	Elandsfontein Junction, South African Republic	113 N 7	Elburg, Egypt	110 S 3	Eletz, Russia	96 G 5
Ejenjer, Africa	111 J 4	Elandsfontein Junction, South African Republic	113 N 7	Elburg, Egypt	110 S 3	Eleusia, Greece (see Levsing)	99 H 4
Ejido, Santo Domingo	68 D 5	Elandsfontein Junction, South African Republic	113 N 7	Elburg, Egypt	110 S 3	Eleuthera, Greece	99 H 4
Ejido, Venezuela	70 C 2	Elandsfontein Junction, South African Republic	113 N 7	Elburg, Egypt	110 S 3	Eleuthera Island, Babama Islands	67 H 2
Ejigbo, Africa, a40,000	111 H 8	Elandsfontein Junction, South African Republic	113 N 7	Elburg, Egypt	110 S 3	Eleuthera, Crete	99 C 8
Ejnb, Jebel (Mt.), Turkey in Asia	102 G 5	Elandsfontein Junction, South African Republic	113 N 7	Elburg, Egypt	110 S 3	Eleva, Wis., 200	24 C 5
Ejsting, Denmark	88 D 3	Elandsfontein Junction, South African Republic	113 N 7	Elburg, Egypt	110 S 3	Elevon Mile Sta., Cal.	57 K 6
Ejstrup, Denmark	88 E 5	Elandsfontein Junction, South African Republic	113 N 7	Elburg, Egypt	110 S 3	Elevon Point R., Mo.	31 K 11
Ejura, Africa	111 F 9	Elandsfontein Junction, South African Republic	113 N 7	Elburg, Egypt	110 S 3	Elevs, Hagia, Greece	99 O 2
Ejutla, Mexico	65 K 7	Elandsfontein Junction, South African Republic	113 N 7	Elburg, Egypt	110 S 3	El Fasber (Dar Fur), Africa, a12,000	110 N 7
Ejutla (district), Mexico, '94, 24,038	65 K 7	Elandsfontein Junction, South African Republic	113 N 7	Elburg, Egypt	110 S 3	El Fasber (on-the-Atbara), Africa	110 P 7
Ekakala, Mont.	49 M 4	Elandsfontein Junction, South African Republic	113 N 7	Elburg, Egypt	110 S 3	Eldand, Sweden	95 J 6
Ekarinat, Africa	111 C 6	Elandsfontein Junction, South African Republic	113 N 7	Elburg, Egypt	110 S 3	El Feida (dry lake), Africa	111 C 4
Ekarina Island, Japan	108 P 2	Elandsfontein Junction, South African Republic	113 N 7	Elburg, Egypt	110 S 3	El Feija (district), Morocco	111 E 3
Ekatarienburg, Russia, est. 36,750	96 M 4	Elandsfontein Junction, South African Republic	113 N 7	Elburg, Egypt	110 S 3	Eifel, Germany (see Eltville)	86 M 7
Ekatariet Haven, Russia	96 F 2	Elandsfontein Junction, South African Republic	113 N 7	Elburg, Egypt	110 S 3	El Ferdan, Egypt	110 T 4
Ekatariograd, Russia	96 G 7	Elandsfontein Junction, South African Republic	113 N 7	Elburg, Egypt	110 S 3	El Ferrol, Spain, '87, 25,701	83 D 1
Ekatarioslaf, Russia, '97, 121,637	96 F 2	Elandsfontein Junction, South African Republic	113 N 7	Elburg, Egypt	110 S 3	El Fihah Island, Oman	102 N 5
Ekatarioslaf (government), Russia, '97, 2,112,651	97 K 7	Elandsfontein Junction, South African Republic	113 N 7	Elburg, Egypt	110 S 3	Elfkareö, Sweden	95 K 6
Ekdall, Wis.	24 A 3	Elandsfontein Junction, South African Republic	113 N 7	Elburg, Egypt	110 S 3	Elsborg (län), Sweden, '95, est. 274,698	95 H 7
Ekema, Jebel (Mt.), Africa	110 K 4	Elandsfontein Junction, South African Republic	113 N 7	Elburg, Egypt	110 S 3	Elsby, Sweden	95 M 4
Ekeüs, Russia, est. 1,953	97 D 1	Elandsfontein Junction, South African Republic	113 N 7	Elburg, Egypt	110 S 3	El Fubels, Turkey in Asia	102 D 8
Ekerö (island; Flinmarken), Norway	95 D 7	Elandsfontein Junction, South African Republic	113 N 7	Elburg, Egypt	110 S 3	El Fufj, Africa	111 C 5
Ekerö (island; Stavanger), Norway	95 R 1	Elandsfontein Junction, South African Republic	113 N 7	Elburg, Egypt	110 S 3	Elgä, Sweden	95 H 7
Ekersund, Norway, '91, 2,815	95 E 7	Elandsfontein Junction, South African Republic	113 N 7	Elburg, Egypt	110 S 3	El Gaa (well), Algeria	111 H 3
Eketahunu, New Zealand, '96, a350	117 F 5	Elandsfontein Junction, South African Republic	113 N 7	Elburg, Egypt	110 S 3	Elgaen, Norway	95 H 5
Ekbmit, Egypt (see Akbmit)	110 P 4	Elandsfontein Junction, South African Republic	113 N 7	Elburg, Egypt	110 S 3	El Gabba, Africa	112 Q 10
Ekbmita, Africa	112 K 14	Elandsfontein Junction, South African Republic	113 N 7	Elburg, Egypt	110 S 3	El Gada (Mt.), Morocco	111 C 4
Ekin, Ind., a100	19 D 4	Elandsfontein Junction, South African Republic	113 N 7	Elburg, Egypt	110 S 3	El Gafga, Africa	111 J 3
Ekin Sta., Tenn.	41 H 2	Elandsfontein Junction, South African Republic	113 N 7	Elburg, Egypt	110 S 3	El Gaita, Egypt	110 P 4
E. K. Je., Ky.	40 L 4	Elandsfontein Junction, South African Republic	113 N 7	Elburg, Egypt	110 S 3	El Gara, Africa	110 M 3
Eklid, Persia	103 E 5	Elandsfontein Junction, South African Republic	113 N 7	Elburg, Egypt	110 S 3	El Garabade, Africa	112 S 9
Ekle, Md., a100	33 J 1	Elandsfontein Junction, South African Republic	113 N 7	Elburg, Egypt	110 S 3	El Gato, Mexico	64 H 6
Ekok, Egypt	110 P 5	Elandsfontein Junction, South African Republic	113 N 7	Elburg, Egypt	110 S 3	El Gavilan (battelfield), Chile	72 C 11
Ekom, S. C.	37 D 3	Elandsfontein Junction, South African Republic	113 N 7	Elburg, Egypt	110 S 3	El Geddur, Morocco	111 E 2
Ekonk, Con.	10 H 3	Elandsfontein Junction, South African Republic	113 N 7	Elburg, Egypt	110 S 3	El Gel, Africa	110 T 8
Ekow, Africa	113 K 5	Elandsfontein Junction, South African Republic	113 N 7	Elburg, Egypt	110 S 3	El Gemalieh, Egypt	110 T 3
Ekrak, Turkey in Asia	101 G 3	Elandsfontein Junction, South African Republic	113 N 7	Elburg, Egypt	110 S 3	Elgepiggen (Mt.), Norway	95 G 5
Ekrene, Bulgaria	98 L 5	Elandsfontein Junction, South African Republic	113 N 7	Elburg, Egypt	110 S 3	El Gerab, Africa	110 O 8
Ekron, Ky., a100	40 D 5	Elandsfontein Junction, South African Republic	113 N 7	Elburg, Egypt	110 S 3	Elgg, Switzerland, '88, 1,087	91 J 2
Eksjärad, Swedo	95 H 6	Elandsfontein Junction, South African Republic	113 N 7	Elburg, Egypt	110 S 3	El Ghail, Arabia	102 K 8
Eksjö, Sweden, '96, 3,442	95 J 8	Elandsfontein Junction, South African Republic	113 N 7	Elburg, Egypt	110 S 3	El Gharama, Africa	111 H 5
Ekulangeni, South African Republic	113 K 4	Elandsfontein Junction, South African Republic	113 N 7	Elburg, Egypt	110 S 3	El Gharra, Wady (river), Arabia	101 J 6
Ekuuda, Africa	112 K 10	Elandsfontein Junction, South African Republic	113 N 7	Elburg, Egypt	110 S 3	El Gharra, Wady (river), Arabia	102 H 3
Ela, Va.	34 B 3	Elandsfontein Junction, South African Republic	113 N 7	Elburg, Egypt	110 S 3	El Ghorra, Africa	110 J 2
El Abaka, Africa	110 P 3	Elandsfontein Junction, South African Republic	113 N 7	Elburg, Egypt	110 S 3	El Gbul, Arabia	102 J 4
El Abarieb, Africa	110 M 3	Elandsfontein Junction, South African Republic	113 N 7	Elburg, Egypt	110 S 3	El Gimmez, Egypt	110 P 6
El Abiad, Africa	110 K 4	Elandsfontein Junction, South African Republic	113 N 7	Elburg, Egypt	110 S 3	Elgin, Ill., '90, 17,823; '97, a25,000	20 J 1
El Abria, Mexico	65 G 1	Elandsfontein Junction, South African Republic	113 N 7	Elburg, Egypt	110 S 3	Elgin, Ia., s.c.'95, 577	28 K 2
Elabuga, Russia, est. 10,191	96 K 4	Elandsfontein Junction, South African Republic	113 N 7	Elburg, Egypt	110 S 3	Elgin, Kan., a275	32 F 4
Elacqua, Africa	110 Q 6	Elandsfontein Junction, South African Republic	113 N 7	Elburg, Egypt	110 S 3	Elgin, Minn., s.c.'95, 335	25 E 5
El Adadab (well), Palestine	102 C 10	Elandsfontein Junction, South African Republic	113 N 7	Elburg, Egypt	110 S 3	Elgin, Mo.	30 H 5
El Adam (ruin), Africa	110 M 6	Elandsfontein Junction, South African Republic	113 N 7	Elburg, Egypt	110 S 3	Elgin, Neb., a500	29 F 1
El Adshel, Turkey in Asia	102 L 4	Elandsfontein Junction, South African Republic	113 N 7	Elburg, Egypt	110 S 3	Elgin, New Brunswick	62 D 4
El Adjal (district), Arabia	102 K 8	Elandsfontein Junction, South African Republic	113 N 7	Elburg, Egypt	110 S 3	Elgin, N. Y.	13 F 7
El Agbat, Algeria, '91, 3,991	111 G 2	Elandsfontein Junction, South African Republic	113 N 7	Elburg, Egypt	110 S 3	Elgin, O., a100	17 B 3
El Abkaf, Sandy Desert of, Arabia	102 K 8	Elandsfontein Junction, South African Republic	113 N 7	Elburg, Egypt	110 S 3	Elgin, Okla.	48 G 2
El Abkaf (district), Arabia	102 L 8	Elandsfontein Junction, South African Republic	113 N 7	Elburg, Egypt	110 S 3	Elgin (county), Ontario, '91, 50,659	60 D 5
El Abkaf Desert, Arabia (see Snady Desert of Roba-el-Kall)	102 L 6	Elandsfontein Junction, South African Republic	113 N 7	Elburg, Egypt	110 S 3	Elgin, Oreg., 227	52 H 1
Elai, Africa	110 O 6	Elandsfontein Junction, South African Republic	113 N 7	Elburg, Egypt	110 S 3	Elgin, Pa., 169	16 C 3
		Elandsfontein Junction, South African Republic	113 N 7	Elburg, Egypt	110 S 3	Elgin (county), Scotland, '91, 43,471	78 K 4
		Elandsfontein Junction, South African Republic	113 N 7	Elburg, Egypt	110 S 3	Elgin (town), Scotland, '91, 7,894	78 K 4
		Elandsfontein Junction, South African Republic	113 N 7	Elburg, Egypt	110 S 3	Elgin, New (village), Scotland, '91, 704	78 K 4
		Elandsfontein Junction, South African Republic	113 N 7	Elburg, Egypt	110 S 3	Elgin, S. C.	37 G 2
		Elandsfontein Junction, South African Republic	113 N 7	Elburg, Egypt	110 S 3	Elgin, Tex., a850	46 K 7
		Elandsfontein Junction, South African Republic	113 N 7	Elburg, Egypt	110 S 3	Elgin, Wash.	51 C 2
		Elandsfontein Junction, South African Republic	113 N 7	Elburg, Egypt	110 S 3	El Gindl, Africa	110 P 6
		Elandsfontein Junction, South African Republic	113 N 7	Elburg, Egypt	110 S 3	Elgin Road, Quebec	61 O 4
		Elandsfontein Junction, South African Republic	113 N 7	Elburg, Egypt	110 S 3	Elgin Sta., Mo.	30 F 4
		Elandsfontein Junction, South African Republic	113 N 7	Elburg, Egypt	110 S 3	El Gisa, Morocco	111 F 3
		Elandsfontein Junction, South African Republic	113 N 7	Elburg, Egypt	110 S 3	El Gisir, Egypt	110 U 4

Elgol, Scotland	78 D 5	Elizabeth Is., Mass.	9 B 6	Elkhart, Mo.	31 D 8	Ella, N. C.	36 C 3	
El Golea, Algeria, '91, 1,168.	111 G 3	Elizabeth Island, Bermuda.	67 N 3	Elkhart, Tex., a150	46 M 6	Ella, Ore.	52 F 1	
Elgon, Mount, Africa	112 P 10	Elizabeth Island, Bismarck		Elkhart, Wis., s.c.'95, 392.	24 L 7	Ella, S. C.	37 F 3	
El Gotara, Egypt	110 O 3	Archipelago	116 H 1	Elkhead, Mo.	31 G 10	Ella, Wis.	24 B 5	
El Gorah, Egypt	110 O 0	Elizabeth Islands, Marshall Is.	117 L 3	Elkhead, Ore.	52 B 3	Ella Bay, Arctic Region	3 A 7	
El Gran Chaco (vast region),		Elizabeth Lake, Cal.	57 G 8	Elk Head Cr., Col.	53 D 1	Ellabell, Ga., a200	38 H 7	
Paraguay	72 E 9	Elizabeth Park, Va.	34 L 3	Elk Head Mts., Col.	53 D 1	El Ladam, Arabia	102 J 6	
El Guamo, Cuba	68 J 4	Elizabethpol, Russia (see Ellas-		El Khdam, Turkey in Asia	102 C 5	Ella L., N. C.	36 Q 5	
El Guayabo, Cuba	68 F 2	bethpol)	96 J 7	El Khidr, Turkey in Asia	101 L 7	Elland, England, '91, 9,991.	76 J 5	
Elgunne, Africa	112 Q 2	Elizabeth R., Va.	34 K 2	El Khidr, Arabia	101 K 6	Ellard, Mass.	43 F 2	
Elgunne (tribe), Africa	112 P 10	Elizabeth Reef, Oceania	114 H 7	Elk Hill, Pa.	15 L 3	Ellaston, England	76 J 7	
El Had, Africa	110 K 3	Elizabethton (c.h.), Tenn., '98,		Elkhill, Va.	34 G 5	Ellastown, Ala.	42 C 2	
El Hadhr (Mozul), Turkey in		a1,000	41 R 2	Elkhorn, Mt., Idaho	56 G 7	Ellaville, Fla., a750	39 K 2	
Asia	101 K 5	Elizabethtown (c.h.), Ill., 652.	21 J 11	Elkhorn, Ill., a200	21 F 9	Ellaville (c.h.), Ga., a400	38 C 7	
El Hadhr (Damasca), Turkey in		Elizabethtown, Ind., 430	19 E 6	Elkhorn, Ia.	28 C 4	Elleboe, Africa	110 L 6	
Asia	102 D 5	Elizabethtown (c.h.), Ky., 2,260	40 E 5	Elkhorn, Ky., a150	40 F 6	Ellejoy, Teou, a100	41 O 3	
El Haeth, Arabia	102 H 4	Elizabethtown, N. Mex., a300.	55 K 2	Elkhorn, Manitoba	63 L 4	Ellekaz, Algeria	111 H 2	
El Hatmar (well), Egypt	110 P 3	Elizabethtown (c.h.), N. Y., 573	12 P 3	Elkhorn, Mont., a500	49 E 3	Ellen, Port (village), Scotland,		
El Haisha, Algeria	111 H 3	Elizabethtown (c.h.), N. C.,		Elkhorn, Neb., 325	29 H 2	'91, 893	78 D 8	
El Hajja, Africa	111 H 4	a300	36 M 5	Elkhorn, Pa., a200	10 C 0	Ellen, Mt., Utah	54 M 4	
El Hajra, Algeria	111 H 1	Elizabethtown, O., a225	18 A 6	Elkhorn, Tenn.	41 E 2	Ellenboro, N. C.	36 F 4	
El Halluseh, Turkey in Asia	102 B 5	Elizabethtown, Pa., 1,218	15 J 6	Elkhorn, W. Va., a2,500.	35 D 6	Ellenboro, W. Va., a275	35 D 2	
El Halwa, Arabia	102 L 5	Elizabethville, Pa., 676	15 J 5	Elkhorn (c.h.), Wis., s.c.'95,		Ellenboro, Wis., a200	24 E 9	
Elham, England	77 M 6	Elizabethville, Ind., a125	19 D 4	1,728	24 J 9	Ellenburg, N. Y., a500	12 P 2	
El Hamda, Africa	110 K 5	Elizaville, Ky., 164	40 J 4	Elkhorn Cr., Col.	53 G 1	Ellenburg Center, N. Y., a300.	12 P 2	
El Hamida, Morocco	111 F 3	Elizaville, N. Y., a100	12 P 7	Elkhorn Cr., Ill.	20 F 2	Ellenburg Depot, N. Y., a475.	12 P 2	
El Hamid, Morocco	111 E 3	Elizondo, Spain	83 L 1	Elkhorn Cr., Mont.	49 M 2	Ellendale, Del., a200	33 N 4	
El Hamira, Morocco	111 D 2	Eljazo, Spain (on travel map)	74 D 7	Elkhorn Grove, Ill., a100.	20 F 1	Ellendale, Ia.	28 A 2	
El Hamra, Morocco	111 D 1	Elja (river), Spain	83 F 5	Elkhorn R., Neb.	29 E 1	Ellendale, La., a100	45 H 7	
El Hammam, Turkey in Asia	104 H 5	El Jamur, Tunis	111 J 1	Elkhorn R., N. Fork of, Neb.	29 G 1	Ellendale (c.h.), N. Dak., 761.	26 F 3	
El Hamra, Turkey in Asia	102 G 5	El Javaleon (Mt.), Spain	83 K 7	El Khulejrah, Turkey in Asia.	102 L 2	Ellenorah, Mo.	30 D 4	
El Hamudje, Arabia	102 J 4	El Jem, Tunis	111 J 2	El Kbulil, Palestine (see Hebron)	102 C 9	Ellenburgh (c.h.), Wash., 2,768.	51 E 3	
El Harib, Africa	111 E 3	El Jerawi, Arabia	102 G 2	Elkin, Ky.	40 H 5	Ellena Isle, Scotland	78 H 7	
El Harib (district), Africa	111 E 3	El Jezireh (region), Turkey in		Elkins, N. C., 288	36 H 2	Ellenton, Fla.	39 H 8	
El Harik (district), Arabia	102 L 5	Asia	101 J 5	Elkins, Ark.	44 E 3	Ellenton, Pa., a200	15 J 3	
El Harra (district; Syria), Tur-		Ejji, Africa	110 K 6	Elkins, N. H.	7 G 9	Ellenton, S. C., 138	37 E 5	
key in Asia	101 G 6	El Jimlu, Africa	111 F 6	Elkins, N. Mex.	55 L 2	Ellenville, N. Y., 2,881	11 O 8	
El Harra (district; Hedjaz),		El Jir, Africa	110 P 6	Elkins, W. Va., 737	35 G 3	Ellenwood, Ga., a150	38 C 4	
Turkey in Asia	102 G 4	El Jobo, Cuba	68 H 3	Elkins Cr., Ga.	38 C 5	Ellerbe, N. C., a100.	36 K 4	
El Hasa (district), Turkey in		El Jua (wady), Africa	111 H 3	Elkinville, Ind.	19 D 6	Ellerbek, Germany	85 D 11	
Asia	102 L 3	El Jncaro, Cuba	68 H 4	Elk L., Minn.	25 B 2	Ellerholz, Germany	87 M 31	
El Hasani, Turkey in Asia	101 M 7	El Jndeldeb, Palestine	102 C 7	Elk L., N. Y.	12 P 3	Ellershouse, Nova Scotia	62 E 5	
El Hasel, Arabia	102 H 2	El Jnf Desert, Africa	111 E 5	Elk Lake, Pa., a200.	15 K 3	Ellerslie, Fla.	39 M 6	
El Hassi (well), Africa	110 K 3	El Jumento, Cuba	68 F 2	Elkland, Mo.	31 F 10	Ellerslie, Ga., a100	38 B 6	
El Hatatibe, Arabia	102 J 6	El Junub (district), Turkey in		Elkland, Pa., 1,006	15 H 3	Ellerslie, Md., 260	33 C 1	
El Hatil, Cuba	68 E 2	Asia	101 M 7	Elklawn, Cal.	56 C 1	Ellerslie, New Zealand, '96, est.		
El Hand (Mt.), Turkey in Asia	102 C 8	Elk, Ala.	42 C 2	Elklek, Pa., a1,000	16 D 7	450	117 G 9	
El Haura, Turkey in Asia	102 G 4	Elk, Cal., 216	56 B 3	Elk Mills, Tenn.	41 R 2	Ellerslie, N. Y.	12 P 8	
El Hauta, Arabia, a35,000	102 K 5	Elk, Ind. Ty.	48 H 6	Elk Mount, Ala., a350	42 D 1	Ellerslie, Prince Edward Island		
El Hazzam (district), Turkey in		Elk, Kan.	32 F 3	Elk mound, Wis., a100	24 C 5	a500	62 F 3	
Asia	102 H 5	Elk (Co.), Kan., s.c.'95, 10,820	32 F 4	Elk Mountain, Wyo.	50 N 8	Ellerslie Sta., N. Y.	12 P 7	
El Hejar (district), Africa	111 F 6	Elk, Mich., a100	23 O 11	Elk Mt., Col.	53 F 2	Ellerton, England	78 L 5	
El Hejer, Turkey in Asia	102 G 4	Elk, Mont.	49 C 1	Elk Mts., Col.	53 D 4	Ellerton, Md., a100	33 G 2	
El Henakie, Turkey in Asia	102 H 4	Elk, N. Mex.	55 K 6	Elk Mts., Mont.	49 F 3	Elley, Mount, Australia	115 G 4	
El Hille, Egypt	110 P 4	Elk (Co.), Pa., 22,239	16 E 4	Elk Mts., N. Mex.	55 G 5	Elery, Ill.	21 J 9	
El Hisma (district), Turkey in		Elk, Wash.	51 H 2	Elk Neck, Md.	33 M 2	Elery, N. Y., a175	13 D 7	
Asia	102 G 3	Elksader (c.h.), Ia., s.c.'95, 798.	28 L 2	Elko, Ga., a100	38 D 7	Ellesmere, Australia, '91, 590.	115 K 6	
El Hodh (plain), Africa	111 E 6	Elkad, Kan.	32 B 3	Elko, Mo.	30 G 4	Ellesmere, England, '91, 1,830	76 G 7	
El Hofuf, Turkey in Asia, a25,-		El Kadl, Africa	111 C 5	Elko (Co.), Nev., 4,794	54 G 2	Ellesmere Lake, New Zealand	117 D 8	
000	102 L 4	El Kalas, Africa	110 P 6	Elko (c.h.), Nev., a600	54 G 2	Ellesmere Land, Arctic Region	3 G 7	
El Hosn, Turkey in Asia	101 G 5	El Kalea, Turkey in Asia	102 G 6	Elko, N. Y.	13 E 7	Ellettsville, Ind., 712	19 C 6	
Elhur, Africa	112 T 2	El Kantara, Egypt	110 U 4	Elko, S. C., 100	37 F 5	Elley, Russia	97 D 3	
EH, Ind. Ty.	48 L 2	Elka Park, N. Y.	11 S 8	Elko, Va.	34 J 6	Ellezelles, Belgium, '90, 5,267	84 C 7	
El, Neb.	29 C 1	El Karaim, Egypt, '82, 6,240.	110 T 4	El Koru (district), Arabia	102 J 6	Elilhah, Turkey in Asia	101 E 4	
El, O.	18 C 5	El Kasabi, Morocco	111 D 3	El Korima, Morocco	111 F 2	Ellice Island, Ellice Ia. (see		
Elisaville, Tex.	46 J 5	El Kasrawat, Africa	111 D 3	Elk Park, Col.	53 C 7	Funafuti)	117 O 4	
Elisabeth Szabad, Hungary	89 P 9	El Kastineh, Palestine	102 B 9	Elk Park, Mont.	49 D 3	Ellice Islands (British), Ocean-		
Elida, O., 399	17 B 3	Elkatawa, Ky., a100	40 K 5	Elk Park, N. C., 313	36 E 2	ica, '97, a2,400	114 J 5	
Elle (village), Scotland, '91, 646	78 L 7	El Katif, Turkey in Asia, a6,000	102 L 4	Elk Peak, Mont.	49 F 3	Ellice Islands (local map of),		
Elles Flat, Bermuda	67 N 3	Elk City, Idaho	50 D 4	Elkpoint (c.h.), S. Dak., a1,500	27 H 4	Oceania	117 O 5	
Elngu, Turkey in Asia	101 H 2	Elk City, Kan., s.c.'95, 770.	32 G 4	Elkport, Ia., a350	28 L 2	Ellichpur (and cantonment),		
Eljah, Va.	34 C 7	Elk City, Neb., a100.	29 H 2	Elk Prairie, Mo.	31 J 9	British India, '91, 36,240.	104 F 9	
Elkaipei Bank, British India.	105 E 14	Elk City, Ore.	52 B 2	Elk Prairie Cr., Mont.	49 L 2	Ellicott City (c.h.), Md., 1,488.	33 J 3	
Elha (river), Kongo Free State	112 N 11	Elk City, Pa., a100	16 C 4	Elk R., Ala.	42 C 1	Ellicott Cr., N. Y.	13 C 5	
Elim, Cape Colony	113 D 8	Elk Cr., Mich.	23 Q 11	Elk R., Col.	53 E 1	Ellicotts Mound, Fla.	39 M 1	
Elim, Natal	113 J 6	Elk Cr., Mont.	49 G 3	Elk R., Ind. Ty.	48 N 1	Ellicottsville Sta., O.	17 J 4	
Elimaport, Pa., a150	15 H 4	Elk Cr., N. Y.	12 N 7	Elk R., Md.	33 M 2	Ellicottville, N. Y., 852	13 E 7	
Elimg, England	75 J 12	Elk Cr., Okla.	48 D 5	Elk R., W. Va.	35 C 4	Ellijay (c.h.), Ga., 437	38 C 2	
Ellot, Me., town, 1,463	6 B 9	Elk Cr., Ore.	52 A 4	Elk R., Wis.	24 F 3	Ellisjy, N. C.	36 C 4	
Ells (ruins), Greece	99 D 5	Elk Cr., Ore.	52 C 3	Elk Rapids, Mich., a1,200.	23 L 8	Ellisjy, R., Ga.	38 C 2	
Ellisabethgrad, Russia, '97, 61,-		Elk Cr., Pa.	15 H 5	Elk Krelde, Algeria	111 F 2	Ellindra, Africa	110 T 9	
841	97 J 7	Elk Cr., Pa.	16 B 3	Elkridge, Md., 702	33 J 3	Elling, Denmark	88 G 2	
Ellisabethpol, Russia, est. 20,294	96 J 7	Elk Cr., S. Dak.	27 B 2	Elk River, British Columbia	63 H 4	Ellinger, Tex., a350	46 L 8	
Ellisabethpol (government), Rus-		Elkcreek, Cal., a225	56 C 3	Elk River, Canada (see Atha-		Ellington, Conn., place, a1,214;		
sia, '97, 888,954	96 J 7	Elkcreek, Ia.	28 G 1	baeca River)	63 J 2	town, 1,539	10 F 2	
Ellisabethstadt, Hungary	89 Q 5	Elkcreek, Ky.	40 F 4	Elk River (c.h.), Minn., s.c.'95,		25 D 4	Ellington, England	77 F 1
Ella and Achala (province),		Elkcreek, Mo.	31 J 10	785	25 D 4	41 J 4	Ellington, Ia.	28 F 1
Greece, '88, 210,713	99 E 5	Elk Creek, Neb., 216	29 H 3	Elk River, Tenn.	41 J 4	28 N 4	Ellington, Mo.	31 L 10
Ellenavetgrad, Russia (see Ella-		Elkcreek, N. Y., a125	12 N 6	Elk River Jc., Ia.	28 N 4	42 C 1	Ellington, N. Y., a500.	13 D 7
baevetgrad)	97 J 7	Elkcreek, S. Dak., a125	27 A 2	Elkrum, Pa., a125	15 J 3	15 J 3	Ellinwood, Kan., s.c.'95, 602.	32 D 3
Ellenavetpol, Russia (see Ellas-		Elkcreek, Va.	34 A 7	Elkrum, Va.	34 H 3	34 H 3	Elliot, Mount, Australia	115 H 3
bethpol)	96 J 7	Elkcreek, Wis.	24 D 6	Elkton, Ia.	28 C 2	28 C 2	Elliot, Port, Australia	115 F 7
El Italo, Cuba	68 E 2	Elkdale, N. Y.	13 E 7	Elkton (c.h.), Ky., 1,158	40 B 7	40 B 7	Elliot, N. C.	36 N 4
El Itwed, Turkey in Asia	102 H 8	Elk Kedim, Africa	111 D 5	Elkton (c.h.), Md., 2,318	33 M 2	33 M 2	Elliot Cove, Australia	115 K 6
Elizir, Ark., a250	44 G 2	El Kei, Tunisia	111 J 1	Elkton, Mich., a200	23 P 10	23 P 10	Elliot, Conn., a175	10 H 2
Eliza, Mount, Australia	115 C 2	El Kelab (well), Africa	110 K 3	Elkton, Minn.	25 E 6	25 E 6	Elliot, Ga.	38 G 8
Elizabeth, Cape, Alaska	58 N 7	El Ken, Arabia	102 G 2	Elkton, Mo.	31 F 9	31 F 9	Elliot, Ill., a300	20 J 5
Elizabeth, Ark.	44 H 2	El Kerat (Mt.), Africa	110 K 4	Elkton, O., a175	17 J 3	17 J 3	Elliot, Ind. Ty.	48 L 1
Elizabeth, Col., a300	53 J 4	Elkesh, Turkey in Asia, a1,000	101 K 4	Elkton, Ore., a100	52 B 3	52 B 3	Elliot, Ia., s.c.'95, 440.	28 C 5
Elizabeth, Ill., 495	20 E 1	El Ketar, Africa	111 C 5	Elkton, S. Dak., s.c.'95, 363.	27 H 2	27 H 2	Elliot, Kan.	32 B 2
Elizabeth, Ind., 267	19 E 8	Elkfalls, Kan., s.c.'95, 306.	32 F 4	Elkton, Tenn., 165	41 H 4	41 H 4	Elliot, Ky., 9,214.	40 K 4
Elizabeth (Island), Low Archi-		Elkfork, Ky.	40 K 5	Elkton, Va., a750	24 F 4	24 F 4	Elliot, Miss.	43 E 3
pelago (see Toua)	117 L 8	Elk Fork Salt R., Mo.	30 H 6	El Kubelbeh, Palestine	102 B 9	102 B 9	Elliot, Mo., a200	30 G 6
Elizabeth, Minn., s.c.'95, 151.	25 A 3	Elk Garden, Va.	34 D 2	El Knda (mutesarrifat), Pales-			Elliot, Mo.	31 E 10
Elizabeth, Miss., a100	43 C 4	Elk Gaiden, W. Va., 723	35 H 2	tine (see Jerusalem)	102 B 9	102 B 9	Elliot, N. Dak.	26 G 3
Elizabeth, Neb.	29 D 3	Elkgrove, Cal., 292	56 D 4	El Kuda, Palestine (see Jerusa-			Elliot, Ore.	52 A 3
Elizabeth (c.h.), N. J., s.c.'95,		Elkgrove, Pa., a100	15 K 4	lem)	102 C 9	102 C 9	Elliot, Pa., a1,000	16 E 1
43,834	14 H 3	Elkgrove, Wis., a100	24 F 9	El Knei, Arabia	102 K 5	102 K 5	Elliot, S. C., a150	37 H 3
Elizabeth, Pa., 1,804	16 C 6	Elk Khab (lake), Turkey in Asia	102 D 6	El Kuffa, Arabia, a8,000.	102 H 4	102 H 4	Elliottdale, Cape Colony	113 J 7
Elizabeth, Cape, Siberia	100 R 3	El Khabura, Oman	102 O 5	El Kuffa, A'aleutia (see Caea-			Elliot Group (Islands), Man-	
Elizabeth (c.h.), W. Va., 710.	35 D 2	El Khadder, Africa	110 L 3	area)	102 B 7	102 B 7	churia	1074 J 3
Elizabeth City (c.h.), N. C.,		El Khabl, Turkey in Asia	101 H 5	El Kuneitrah, Turkey in Asia.	102 D 6	102 D 6	Elliottsburg, Pa., a300	15 H 6
3,251	36 R 2	El Khamak, Africa	111 F 5	El Kurau, Africa	112 L 0	112 L 0	Elliotts Key, Fla.	39 Q 12
Elizabeth City (Co.), Va., 16,135	34 L 6	El Khamuk (district), Africa.	111 E 4	Elk Valley, Tenn., a100	41 N 2	41 N 2	Elliotts Mills, Pa., a500.	16 B 4
Elizabeth Bay, Africa	113 B 4	El Khankah, Egypt	110 S 5	Elkville, Ill., 145	21 G 10	21 G 10	Elliottsport, Ill.	21 H 8
Elizabeth Bay (place), Africa.	113 B 4	Elkhart, Ill., 414	20 F 5	Elkville, Miss.	43 H 2	43 H 2	Elliottsville, Ky., a125	40 K 4
Elizabeth Bay, New Hebrides		Elkhart, Ind., '90, 11,360; '97,	19 E 1	Elkville, N. C.	36 G 2	36 G 2	Ellis, Ia.	28 G 3
Islands	117 J 9	a15,000	19 E 1	Elkwater, W. Va.	25 F 3	25 F 3	Ellis, Kan., s.c.'95, 1,017.	32 C 3
Elizabethgrad, Russia (see Ellis-		Elkhart (Co.), Ind., 39,291	19 E 1	Elkwood, N. Dak.	26 F 1	26 F 1	Ellis (Co.), Kan., a c.'95, 7,478	32 C 3
abathgrad)	97 J 7	Elkhart, Ia.	28 F 4	Elkwood, Va.	34 H 3	34 H 3	Ellis, Mass.	9 D 4

Ellis, Mich.	23 L 13	El Melkhat, Arabia	102 G 2	El Muwaylah, Turkey in Asia	102 F 3	El Seybo, Saoto Domingo (see	68 F 6
Ellis, Minn.	25 C 3	Elmen, Austria	90 A 9	Elm Valley, N. Y.	13 G 7	Santa Cruz de Seybo)	113 B 7
Ellis, Mo., a100	31 D 9	Elmendorf, Tex.	46 J 8	Elmville, Ky., a100	40 G 4	Elaey Peak, Cape Colony	113 B 7
Ellis, Neb., a100	29 H 3	El Mengub, Algeria	111 G 2	Elmwood, Conn.	56 E 5	Elaey River, Cape Colony	113 B 7
Ellis, N. C.	36 M 5	El Mensaleb-el-Hayit, Egypt, '82, s.447	110 T 3	Elmwood, Conn., a250	10 D 3	Elsfield, England	77 C 3
Ellis, O.	17 F 4	El Mesourab, Turkey in Asia	102 C 5	Elmwood, Franz Josef Land	3 B 2	Elsbeth, Germany	85 F 7
Ellis, S. Dak.	27 H 3	Elmer, Mich., a150	23 Q 11	Elmwood, Ill., 1,548	20 F 4	El Shebb (well), Egypt	110 O 5
Ellis, Tex.	47 G 8	Elmer, Mo., a175	30 G 5	Elmwood, La.	45 C 4	El Shurafa-el-Amrieh, Egypt	110 S 3
Ellis (Co.), Tex., 31,774	46 L 5	Elmer, N. J., a.c.'95, 1,145	14 D 7	Elmwood, Me.	6 E 7	Elsie, Ga.	38 G 9
Ellis, W. Va.	35 E 3	Elmer, Pa., a250	16 G 3	Elmwood, Mass., vil., a.c.'95, 412	9 E 4	Elsie, Mich., 521	23 N 11
Ellisburg, Canada	63 L 4	El Merg, Egypt	110 S 5	Elmwood, Mo.	30 F 6	Elsie, Neb., a200	29 C 3
Ellisboro Sta., N. C.	36 K 2	El Merg, Egypt	110 S 5	Elmwood, Neb., 303	29 H 3	Elsie, Oreg.	52 B 1
Ellisburg, N. J., a150	14 E 6	El Mesadi, Turkey in Asia	102 D 5	Elmwood, N. C.	7 G 11	El Simbelawin, Egypt, '82, 4,983	110 T 4
Ellisburg, N. Y., 336	12 K 4	El Mesadieh, Turkey in Asia	102 C 6	Elmwood, N. C., a125	36 H 11	Elsinore, Cal., a600	57 H 9
Ellisburg, Pa., a125	16 G 3	El Metile, Arabia	102 J 6	Elmwood, O., a125	17 D 4	Elsinore, Denmark, '90, 11,076	88 L 4
Ellisdale, N. J., a300	14 F 5	El Mezreth, Turkey in Asia	102 D 6	Elmwood, O., a125	18 C 8	Elsinore, Utah, a775	54 K 4
Ellisgrove, Ill., a250	21 F 9	El Mezrah, Turkey in Asia	102 B 6	Elmwood, Okla.	48 A 1	El Skaja, Turkey in Asia	102 G 6
Ellis I., N. J.	14 C 3	Elm Fork of Red R., Okla.	48 C 5	Elmwood, Ontario	60 E 3	Elamere, Del., a200	33 N 1
Ellis L., N. Y.	11 P 14	Elmgrove, Ia.	28 D 3	Elmwood, Pa.	15 L 2	Elsmore, Kan., s.c.'95, 326	32 G 4
Ellis Jc., Wis.	24 K 4	Elmgrove, Ky.	40 H 3	Elmwood, S. C.	37 E 4	Elsness, Scotland	78 L 1
Ellis L., Missa.	43 B 8	Elmgrove, Mass., vil., a.c.'95, 139	8 C 2	Elmwood, Wis.	24 B 5	Elson, Mont.	49 H 3
Ellie Mound, Ill., a100	21 H 9	Elmgrove, Mo., a150	30 R 5	Elmwood Park, N. Y., a500	13 K 5	Elson (explorer), Aug., 1826, Arctic Region	3 C 5
Ellison, Ala.	42 R 6	Elmgrove, W. Va., 594	35 A 2	Elmwood Place, O., n3,000	18 C 8	Elat, Netherlands, commune, '94, est. 6,472	84 G 5
Ellison, Ill., a150	20 D 4	Elmgrove, Wis., a150	24 F 11	Elmwood Sta., Mass.	9 E 4	Elatead, England	77 E 6
Ellison, W. Va.	35 D 5	Elmhall, Mich., a350	23 M 11	Eloee, France, '91, 3,233	51 J 10	Elster, Germany	86 M 15
Ellison Bay, Wis., a100	24 N 4	Elmhult, Sweden	95 J 8	Elnora, Ind., a500	19 B 7	Elster, Black (river), Germany	85 J 17
Ellis R., N. H.	7 K 6	Elmhurst, Cal.	56 K 3	Elnora, N. Y., a200	12 P 6	Elster, White (river), Germany	86 K 15
Elliston, Ind.	19 B 6	Elmhurst, Ill., 1,050	20 K 2	El Nur (well), Africa	110 J 3	Elsterberg, Germany	86 L 15
Elliston, Ky., a150	40 G 3	Elmhurst, N. Y., a1,800	11 R 13	El Obeld, Africa, a35,000	110 O 7	Elster Mountains, Austria	90 F 3
Elliston, Mont., a225	49 D 3	Elmhurst, Pa., a400	15 L 4	Elobey (island), Africa	112 J 10	Elster Mountains, Germany	86 M 15
Elliston, O., a175	17 D 1	Elmhurst, R. I.	10 J 3	Elof, South African Republic	113 H 3	Elsterwerda, Germany, '95, 2,536	86 K 18
Elliston, Va., a450	34 C 6	Elmhurst, Wis.	24 H 4	El Ogal (region), Africa	111 C 6	Elstree, England	77 F 4
Ellitown, Miss.	43 G 2	El Mith (salt swamp), Turkey in Asia	101 K 6	Elo Bay, La.	45 L 7	Elsworth, England	77 G 1
Ellisville, Ill., 255	20 E 4	Elmina, Africa, est.10,530	111 F 9	Eloika L., Wash.	51 H 1	El Teb, Africa	110 Q 6
Ellisville (c.h.), Missa., 961	43 F 7	Elmina, Turkey in Asia	101 F 5	Eloise, Mich.	23 P 13	El Tehama (district), Turkey in Asia	102 J 8
Ellisville, S. Dak.	27 E 2	Elmina, Turkey in Asia	101 F 5	El Okar (oasis), Africa	111 E 5	El Tehama (district), Turkey in Asia	102 G 6
Ellisville, Wis.	24 L 6	Elmington, Va.	34 F 5	El Okla, Turkey in Asia	102 G 4	El Teleno (Mt.), Spain	83 F 2
Ellisville Sta., Ill.	20 E 4	Elmira, Cal., 317	56 D 4	El Olivar, Mexico	65 A 7	Elten, Germany	85 J 3
Ellisthorpe, Conn.	10 F 2	Elmira, Idaho	50 C 1	Elon, Ark.	44 J 8	Eltham (part of London), England	75 P 14
Ellman, Austria	90 E 8	Elmira, Ill., a200	20 F 3	Elon, Va.	34 E 5	Eltham Park (London), England	75 P 14
Ellmont, Pa.	16 E 4	Elmira, Mich., a300	23 M 7	Elon College, N. C., a200	36 L 2	El Tigre, Mexico	65 D 1
Ellon (village; including Craig-hall), Scotland, '91, 1,254	78 M 5	Elmira, Mo.	30 D 5	Eloia, British India (see El-lora)	105 E 9	El Tolar (Mt.), Argentina	72 D 9
Ellora, British India	105 E 9	Elmira (c.h.), N. Y., '90, 30,833; '97, a45,000	13 J 7	Elora, Neb.	29 F 3	Elton, Ala., a125	42 E 8
Ellore, British India, '91, 29,382	105 H 11	Elmira, O., a100	17 R 1	Elora, N. Dak.	26 G 1	Elton, England	76 M 7
Ellore, S. C., 311	37 G 4	Elmira, Ontario, '91, 1,069	60 E 4	Elora, Ontario, '91, 1,304	00 E 4	Elton, Ga.	38 G 7
Ellrich, Germany, '95, 3,996	85 K 12	Elmira, Oreg.	52 B 2	Elora, Tenn.	41 J 4	Elton, Mont.	29 E 2
Ellsberry, O., a150	18 C 7	Elmira, S. Dak.	27 H 1	El Ordeh, Egypt	110 O 6	Elton, N. J., a150	14 G 5
Ellsburg, N. Dak.	26 G 2	Elmira, S. Dak.	35 E 3	El Oro (province), Ecuador, '89, est.32,600	70 B 4	Elton, N. Y., a150	13 F 7
Ellsinore, Mo.	31 L 11	Elmira Sta., Ia.	28 L 4	El Oro, Mexico	64 F 5	Elton, N. Dak.	26 B 1
Ellston, Ia., a400	28 E 6	El Mir (see Egypt)	110 O 3	Elochichitan, Mexico	65 K 5	Elton, O., a125	17 G 3
Ellsworth, Ark.	44 E 4	Elm L., Minn.	25 B 1	El Pampa Territory, Argentina, '95, 25,765	72 D 11	Elton, Pa., a250	16 E 6
Ellsworth, Conn., a200	10 B 2	Elmley, England	77 L 5	El Pardo, Spalo	83 J 4	Elton, Va.	35 E 5
Ellsworth, Ill., a200	20 H 5	Elmo, Castle of Saint, Italy (see Fort Saint Elmo)	94 S 9	El Paso, Ark., a350	44 H 1	Elton, Wis.	24 J 4
Ellsworth, Ind.	19 C 8	Elmo, Kan., a100	32 E 3	El Paso (Co.), Col., 21,239	53 J 5	Elton Salt Lake, Russia	96 J 6
Ellsworth, Ia., a.c.'95, 282	28 F 3	Elmo, Ky., a175	40 B 7	El Paso (Co.), Tex., 15,678	20 G 4	Eltopia, Wash.	51 F 3
Ellsworth (Co.), Kan., a.c.'95, 8,873	32 D 3	Elmo, Mo., a300	30 B 3	El Paso (Co.), Tex., 15,678	47 B 6	El Teleno (Mt.), Spain	83 F 2
Ellsworth (c.h.), Kan., a.c.'95, 1,415	32 D 3	Elmo, Tex., a500	46 L 5	El Paso (c.h.), Tex., '90, 10,338; '97, a13,000	47 A 6	El Torito (Mt.), Porto Rico	68 F 3
Ellsworth (c.h.), Me., city, 4,804	6 G 6	Elmo, Va.	35 D 4	El Paso, Wis.	24 B 5	El Torito, Cal.	57 H 9
Ellsworth, Mich., a200	23 L 7	Elmo, Wis.	24 F 9	El Paso del Norte, Mexico (see Ciudad Juarez)	64 E 2	El Trunfo, Salvador	66 G 6
Ellsworth, Minn., s.c.'95, 352	25 B 6	El Modena, Cal.	57 H 9	El Paso Peak, Cal.	57 H 7	Eltville, Germany, '95, 3,643	86 M 7
Ellsworth, Neb.	29 B 1	El Mol, Arabia	102 H 5	El Paso Well, Cal.	57 H 7	El Ujain (district), Arabia	102 H 2
Ellsworth, O., a525	17 J 2	El Molok (island), Cuba	68 D 1	Elphn, Ireland, '91, 855	79 E 4	El Uj, Africa	111 H 3
Ellsworth, Mt., Utah	54 M 5	El Monsech (Mt.), Spain	83 N 2	Elphinstone Island, Burma	106 C 8	El Uad, Algeria	111 F 2
Ellsworth (c.h.), Wis., a.c.'95, 881	24 B 5	El Monte, Cal., a200	57 D 9	Elphn, N. Mex.	55 K 3	El Ualla, Pa., a150	16 D 3
Ellsworth Falls, Me.	6 G 6	El Morro (Mt.), Spain	83 N 3	El Puerto, Mount, Santo Domingo	68 D 6	Elura, Africa	112 J 10
Ellsworth Jc., Fla.	39 N 5	El Mora, N. J.	14 G 3	El Puerto, Spain (see Puerto de Santa Maria)	83 F 8	Elur, British India (see Ellore)	105 H 11
Ellwangen, Germany, '90, 4,606	56 P 11	El Mora, N. Mex.	55 G 3	El Quez, Guatemala	66 F 2	Elur, British India (see Ellore)	105 E 9
Ellwood City, Pa., a2,000	16 B 5	Elmorran (tribe), Africa (see Masal)	112 Q 12	El Queta, Guatemala	66 F 2	Elur, British India (see Ellore)	105 E 9
Ellyzer, Fla., a100	39 L 4	Elmore, Ala.	42 E 5	Elqueta, Spain	83 K 1	Elur, British India (see Ellore)	105 E 9
Ellyzer, Missa.	43 F 3	Elmore (Co.), Ala., 21,732	42 E 5	Elqui (river), Chile	72 C 9	Elur, British India (see Ellore)	105 E 9
Elm, Ga.	38 D 9	Elmore, Ark.	44 G 6	El Ramon, Cuba	68 H 4	Elur, British India (see Ellore)	105 E 9
Elm, Germany	74 J 3	Elmore, Cal., 355	53 K 8	El Reno (c.h.), Okla., 285	48 G 3	Elur, British India (see Ellore)	105 E 9
Elm, Mo.	31 D 7	Elmore (Co.), Idaho, 1,870	50 F 6	El Rincon, Ariz.	55 E 6	Elur, British India (see Ellore)	105 E 9
Elm, N. J., a200	14 E 7	Elmore (Co.), Idaho, 1,870	50 F 6	El Rio, Cal.	57 F 8	Elur, British India (see Ellore)	105 E 9
Elm, Okla.	48 D 3	Elmore, Ill., a200	20 F 4	Erlito, N. Mex., a700	55 J 2	Elur, British India (see Ellore)	105 E 9
Elm, Switzerland, '88, 251	91 K 4	Elmore, Ind. Ty.	48 H 5	El Roblea, Cal.	56 B 3	Elur, British India (see Ellore)	105 E 9
Elma, Ia., a.c.'95, 939	28 J 1	Elmore (Island), Marshall Is.	117 L 7	Erlod, Ind., a100	19 F 6	Elur, British India (see Ellore)	105 E 9
Elma, Miss.	43 H 1	Elmore, Minn., a.c.'95, 791	25 C 6	Erlod, N. C.	36 L 5	Elur, British India (see Ellore)	105 E 9
Elma, N. Y., a250	13 E 6	Elmore, O., 1,198	17 D 2	Erlod, S. Dak., a100	27 G 2	Elur, British India (see Ellore)	105 E 9
Elma, Wash., 345	51 B 2	Elmore, Tex.	47 G 3	El Rodeo, Santo Domingo	68 D 7	Elur, British India (see Ellore)	105 E 9
El Maadbeh (fort), Egypt	110 T 3	Elmore, Vt., town, 593	7 D 4	El Ronquillo, Spain	83 G 7	Elur, British India (see Ellore)	105 E 9
Elma Dagh (Mt.), Turkey in Asia	101 E 3	El Morro, Cal. (see Morro)	57 E 7	El Rosario, Mexico (see Rosario)	64 F 6	Elur, British India (see Ellore)	105 E 9
El Ma-ca-Sifer (well), Africa	111 F 3	Elmot, Ark.	44 M 3	El Rosario, Nicaragua	66 D 8	Elur, British India (see Ellore)	105 E 9
El Magor, Africa	110 M 3	Elmville, Ill.	20 E 1	El Rosario, Salvador	66 G 6	Elur, British India (see Ellore)	105 E 9
El Mabara, Africa	111 B 6	Elm Park, Mo.	30 D 2	Elroy, N. C.	36 O 4	Elur, British India (see Ellore)	105 E 9
El Maha-sl, Egypt	110 N 3	Elnpark, Okla.	48 G 1	Elroy, O.	17 A 4	Elur, British India (see Ellore)	105 E 9
El Main, Algeria	111 G 2	Elm Point, Mo.	30 L 7	Elroy, Wis., s.c.'95, 1,560	24 F 7	Elur, British India (see Ellore)	105 E 9
Elmalu, Turkey in Asia, a12,000	101 D 4	Elm Pt., N. Y.	11 R 13	El Rubio, Mount, Santo Domingo	68 D 6	Elur, British India (see Ellore)	105 E 9
El Mansura, Egypt, '97, 36,300	110 O 3	Elm R., N. Dak.	26 G 2	Elm (river), Italy	93 J 7	Elur, British India (see Ellore)	105 E 9
El Mansura, Egypt (on local map)	110 T 3	Elm R., S. Dak.	27 F 1	El Sahinal, Cuba	68 H 11	Elur, British India (see Ellore)	105 E 9
El Maser, Arabia	102 G 2	Elms, Me.	6 B 9	El Sahil, Ill., 271	21 E 8	Elur, British India (see Ellore)	105 E 9
El Maatedjide, Arabia	102 H 4	Elms, Va.	34 J 6	El Salamad, Egypt	110 O 6	Elur, British India (see Ellore)	105 E 9
El Mate, Cuba	68 J 4	Elmsdale, Nova Scotia	62 F 5	El Salto, Mexico	65 G 4	Elur, British India (see Ellore)	105 E 9
El Matbawje, Arabia	102 J 8	Elmsdale, Prince Edward Island	62 E 3	El Santo (Mt.), Spain	83 G 4	Elur, British India (see Ellore)	105 E 9
Elm City, Kan., a100	32 G 4	Elmsford, N. Y., a250	11 N 13	Elsaas, Germany (see Alsaace-Lorraine)	86 Q 5	Elur, British India (see Ellore)	105 E 9
Elm City, N. C., a675	36 C 3	Elmsford, Germany, '95, 12,268	85 E 10	Elaas, Unter (bezirk), Germany (see Lower Alsace)	86 Q 5	Elur, British India (see Ellore)	105 E 9
Elm Cr., Minn.	25 C 6	Elmsborn, Germany (on travel map)	74 J 2	Elaas, Unter (bezirk), Germany (see Lower Alsace)	86 Q 5	Elur, British India (see Ellore)	105 E 9
Elm Cr., Okla.	48 F 7	Elmspring, Ark., a250	44 D 2	Elaas, Unter (bezirk), Germany (see Lower Alsace)	86 Q 5	Elur, British India (see Ellore)	105 E 9
Elm Cr., Tex.	47 G 9	Elmspring, Ia.	28 A 1	Elaas-Lothringen (imperial territory), Germany (see Alsaace-Lorraine)	86 P 5	Elur, British India (see Ellore)	105 E 9
Elm Creek (place), Manitoba	63 M 4	Elmspring, S. Dak.	27 B 2	Elsberr, Mo., 390	30 L 6	Elur, British India (see Ellore)	105 E 9
Elm Creek, Neb., 357	29 E 3	Elmstead, England	77 L 6	Elsbury, South African Republic	113 N 7	Elur, British India (see Ellore)	105 E 9
Elm Dnab, Algeria	111 H 3	Elmstead, England	77 L 5	Elshch (river), Italy (see Adige)	93 M 4	Elur, British India (see Ellore)	105 E 9
Elmdale, Ind.	19 B 4	Elm Store, Ark.	44 L 2	Elsdon, Ill.	21 C 10	Elur, British India (see Ellore)	105 E 9
Elmdale, Kan., a300	32 F 3	Elmswell, England	77 L 2	Elsel (river), Germany	85 H 7	Elur, British India (see Ellore)	105 E 9
Elmdale, Mich.	23 L 12	Elmtree, Tenn.	41 D 2	El Semurred, Turkey in Asia	102 G 4	Elur, British India (see Ellore)	105 E 9
Elmdale, Minn.	25 C 4	Elm Trce Beacon, N. J.	14 H 3	Elsenu, Germany	87 G 25	Elur, British India (see Ellore)	105 E 9
El Medid, Arabia	102 J 8	El Mch					

Elwood, Cal.	57 F 8	Emery Jc., Mich	23 O 9	Enchl, Africa	111 F 9	Engelhartzell, Austria	90 H 6
Elwood, Ill.	24 J 3	Emeryville, Cal., 228	56 J 2	Enrick, N. Dak.	26 E 2	Engelholm, Sweden, '96, 2,457.	95 H 8
Elwood, Ind., '98, a7,000	19 E 4	Emeryville, N. Y., a200	12 M 3	Ems, Germany, '95, 6,219.	86 M 6	Engella Yurt, Russia	101 M 3
Elwood, Ia., s.c.'95, 16.	28 M 4	Emet, Ind. Ty.	48 K 6	Ems (river), Germany	85 G 5	Engels (Island), Norway	95 J 3
Elwood, Kan., s.c.'95, 395	32 H 2	Emi Bomo (Mt.), Africa	110 L 5	Ems (river), Germany (on travel map)	74 H 2	Engelsberg, Sweden	95 J 3
Elwood, Mo.	31 E 10	Emigrant Cr., Oreg.	52 F 3	Ems (river), Netherlands	84 J 2	Bagselsfeld, Hungary	89 Q 7
Elwood (c.h.), Neb., 373	29 E 3	Emigrant Gap, Cal., a125	56 E 3	Emsdale, Ontario	60 F 2	Bagselstein, Germany	87 D 34
Elwood, N. J., a500	14 F 7	Emigrant Peak, Mont.	49 F 4	Emsley, S. Dak.	27 F 3	Engen, Germany	86 R 8
Elwood, Va., a100	34 K 7	Emigrants Spring, Cal.	57 H 6	Emsworth, Pa., a450	16 B 5	Enger, Germany	85 H 7
El Wudla, Turkey in Asia	101 L 7	Emigrant Sta., Mont.	49 F 4	Emo Park, Australia, '91, 228	115 J 4	Engien, Belgium, '90, 4,313.	84 C 7
Elwand (Mt.), Persia (see Elwend)	103 C 3	Emigsville, Pa., a375	15 J 6	Emyvale, Ireland	79 G 3	Engl, Switzerland, '88, 202	91 K 4
Elwy, River, Wales	76 C 6	Emilla, Cuba	68 L 1	En, Africa	110 S 9	Engidje, Turkey in Asia	101 H 4
Elwya, Pa., a500	15 M 7	Emilia (compartment), Italy	103 C 3	En, China	107 F 4	England, Ark., a250	44 J 5
Ely, Cal.	50 C 4	'81, 2,183,391; '95, est.2,292.	93 H 5	Enb, Kuryet el, Palestine	102 C 8	England, Europe, '91, 27,483,490	73 J 5
Ely, Englad, '91, 8,017	75 N 9	Emil River, Chinese Empire	107 C 1	Enb, Kuryet el, Palestine	102 C 8	England (large acle mspa of)	75, 76, 77
Ely, Isle of, England	70 N 7	Emil, Ga.	38 B 4	Enal, Ga.	38 H 7	England (on travel map)	74 D 2
Ely, Englad (on travel map)	74 E 2	Emily, Mt., Ore.	52 G 1	Enangayela, Africa	112 J 10	Engle, Col., 701	53 K 8
Ely, Ia., a275	28 K 4	Emineh, Eastern Rumelia	98 K 6	Enaager, Sweden	103 F 5	Engle, N. Mex., a100	56 J 5
Ely, Mich., a100	23 M 6	Emineh, Cape, Eastern Rumelia	98 L 6	Enara, Lanka, Russia (see Enare)	96 E 2	Engle, Tex., a100	46 L 8
Ely, Minn., s.c.'95, 2,260.	25 F 2	Emineh Balkan (Mts.), Eastern Rumelia	98 K 6	Enard Bay, Scotland	78 F 8	Englefield, England	77 C 5
Ely, Mo.	30 J 5	Emineh, Ind., a250	19 O 5	Enare, Russia	96 E 2	Engleval, Kan., a150	32 H 4
Ely (c.h.), Nev., 203	54 H 3	Emineh, Kan.	32 B 3	Enarea (region), Africa	110 Q 2	Engleval, N. Dak.	26 G 3
Ely, N. J.	14 G 5	Emineh, Ky., 1,002	40 F 4	Enare Trisk (lake), Russia	96 E 2	Englewood, Ill.	21 D 10
Ely, N. Dak.	26 D 1	Emineh (c.h.), Mo., a150.	31 K 10	Enar, Lanka, Russia (see Enare)	96 E 2	Englewood, Kan., a200	32 B 4
Ely, Oreg.	52 C 1	Emineh, N. Y., a150	12 N 6	Encampment 11, Mich.	22 N 5	Englewood, Mo.	30 H 7
El Yebudleh, Palestine	102 B 8	Emington, England	77 D 4	Encantada, Mexico	64 J 5	Englewood, N. J., a.c.'95, 257.	14 J 2
Ely Range, Nev.	54 H 4	Emington, Ill., 129	20 J 4	Encarnacion, Paraguay, '87, 4,921	72 F 9	Englewood (Tp.), N. J.	4,785. 14 C 1
Elyria, Col., a1,000	53 J 3	Emio Pasha, Mount, Koogo Free State	112 O 10	Encarnacion de Diaz, Mexico, '94, 7,384	65 D 2	Englewood, S. Dak., a125	27 A 2
Elyria, Kan., a200	32 E 3	Emio Pasha Gulf, Africa	112 P 11	Encinal, Tex., 562	46 H 9	Englewood, Tenn., a200	41 N 4
Elyria, Neb.	29 E 2	Emir, Mehallet-et, Egypt	110 R 9	Encinal (Co.), Tex., 2,744	46 H 10	Engish, Ark., a250	44 J 6
Elyria (c.h.), O., '90, 5,611; '97, a8,500	17 F 2	Emir Dagh (Mt.), Turkey in Asia	101 D 3	Encinas, Monte (Mt.), Chile	72 C 13	Engish (c.h.), Ind., 423	19 D 8
Elysburg, Pa., a250	15 J 5	Emison, Ind., a100	19 B 7	Encinillas, Mexico	64 F 3	Engish Bay, Ascension	109 C 6
Elyslan, Minn., s.c.'95, 502.	25 D 5	Emit, Ga.	38 H 7	Encinillas, Cal., a100	57 H 9	Engish Bazar, British India, '91, 13,818	104 M 7
Elysian Fields, Tex., a250	46 N 5	Emit, N. C.	36 N 3	Enciso, Spain	83 K 2	Engish Channel, Pa., a500	15 H 4
Ely Sta., Vt.	7 F 7	Emlagh Head, Ireland	79 B 4	Encoche, Africa	112 K 12	Engish Channel, England	75 D 13
Elyton, Ala., a500	42 D 4	Emleton, Pa., 1,126	16 C 4	Encotrados, Venezuela	70 C 2	Engish Company Islands, Australia	115 F 2
El Yunque (Mt.), Porto Rico	68 H 2	Emlchheim, Germaay	85 G 4	Encounter Bay, Australia	115 F 7	Engish Cr., N. J., a350	14 F 8
Elzach, Germaay	86 Q 7	Emly, Ireland	79 E 7	Encruelja, Cuba	68 F 2	Engish East Africa (see British East Africa)	112 Q 10
Elze, Germaay, '95, 2,907.	85 H 10	Emma, Mt., Ariz.	55 B 2	Endau, River, Straits Settlements	105 O 15	Engish Eddy, Ga., a100	38 Q 8
Elzey, Ind. Ty.	48 L 6	Emma, Col.	53 D 4	Ende, Dutch East India	116 F 6	Engish Harbor (Antigua), West Indies	68 H 7
Enaagoy, France	82 M 6	Emma, Ind., a150	19 E 1	Endeavour Openlag, Australia	115 H 3	Engish Harbour, West Indies (near Falmouth)	67 P 6
Enabaka, Ind. Ty.	48 J 4	Emma, Ill.	21 J 10	Endeavour Strait, Australia	115 G 2	Engish La., Ind.	19 C 2
Enajagual, Porto Rico	68 J 3	Emma, N. C.	36 D 3	Endee, N. Mex.	55 M 3	Engish Lookout, La.	45 K 6
Emall, Kougo Free State	112 L 11	Emma (c.h.), Tex.	47 F 4	Endelave (Island), Denmark	88 G 5	Engishman's Bay, Me.	6 H 6
Em Au (river), Sweden	95 K 8	Emmaholde, Sweden	95 J 8	Enderbury Island, Oceania	114 L 5	Engish R., Ia.	28 J 4
Emmanuel (Co.), Ga., 14,703.	38 G 6	Emmalane, Ga.	38 G 6	Enderby, British Columbia	63 G 4	Engish R., N. Y.	12 P 2
Emmanuel, Ky., a100	40 H 7	Emmalena, Ky.	40 K 6	Enderby Island, Antarctic Region	2 H 8	Engish Reach, Chile	72 C 14
Emaus, Pa., 883	15 M 5	Emme, Grosse (river), Switzerland	91 E 3	Enderby Island, Australia	115 B 4	Engish River (estuary at Lourenco Marquez), Africa	113 L 3
Emba (Denmark)	88 F 2	Emme, Klebe (river), Switzerland	91 G 4	Enderby Islands, Oceania	114 F 4	Engish River, Canada	63 N 4
Emba (river), Central Asia	100 H 8	Emmen, Netherlands	84 J 3	Enderes, Turkey in Asia, a700	101 G 2	Engish River, Canada (see Churchill River)	63 L 3
Embabo, Africa	110 Q 8	Emmen, Switzerland, '88, 297.	91 G 3	Enderlin, N. Dak., a150	26 G 3	Engish River (place), Ontario	60 H 5
Embar, Wyo.	50 K 6	Emmence, France	82 G 6	Enderly, British Columbia	63 G 4	Englistown, N. J., a600	14 G 4
Embarcadero, Los (point), Porto Rico	68 J 2	Emmendingen, Germany, '90, 4,039	86 Q 7	Enderly, England	76 K 7	Englistown, Nova Scotia	62 J 3
Embarek, Ulad (tribe), Africa	111 E 6	Emmen Thal (valley), Switzerland	91 F 4	Enderly Island, Antarctica	2 H 8	Engish Turn, Ia., a350	45 J 7
Embargo Cr., Col.	53 E 7	Emmerich, Germany, '95, 10,016	85 J 3	Enderby Island, Australia	115 B 4	Engishville, Mich., a100	23 K 11
Embarras River, Canada	63 G 3	Emmerich, Wis.	24 G 4	Enderby Islands, Oceania	114 F 4	England, Minn.	25 A 1
Embarras, Minn.	25 E 2	Emmersdorf, Austria	90 L 7	Enderes, Turkey in Asia, a700	101 G 2	Engom, Denmark	88 F 5
Embarras, Wis., a200	24 J 5	Emmet, Ark., a200	44 F 7	Enderlin, N. Dak., a150	26 G 3	Engris, El (district), Turkey in Asia	102 J 9
Embarras R., Ill.	21 J 7	Emmet, Idaho, a250	50 C 6	Enderly, British Columbia	63 G 4	Engstigen (river), Switzerland	91 E 5
Emblem, Me., town, 579	6 D 6	Emmet (Co.), Ia., s.c.'95, 7,619	28 D 1	Enderly, England	76 K 7	Engstigen Thal (valley), Switzerland	91 E 5
Emden, Germany (see Emden)	53 F 5	Emmet (Co.), Mich., 8,756	22 M 6	Enderly Island, Antarctica	2 H 8	Engter, Germany	85 H 7
Emberton, England	77 E 2	Emmet, Mo.	31 E 10	Enderly Island, Australia	115 B 4	Enguera, Spain, '87, 6,256	83 M 6
Embinsk, Nijal, Central Asia	100 H 8	Emmet, Neb.	29 F 1	Enderly Islands, Oceania	114 F 4	Enguri, Turkey in Asia (see Angora)	101 E 3
Embira, Rio (river), Brazil	76 C 5	Emmet, Ontario	60 H 2	Enderly Islands, Oceania	114 F 4	Enguri Sa (river), Turkey in Asia	101 E 3
Embleton, England	76 J 2	Emmetsburg (c.h.), Ia., s.c.'95, 2,104	28 D 1	Enderly Islands, Oceania	114 F 4	Engha, Pa., a800	15 J 6
Embo, Scotland, '91, 471	78 H 4	Emmetsburg, Md., 844	33 H 1	Enderly Islands, Oceania	114 F 4	Enid (c.h.), Okla., a4,400	48 G 2
Emboina, Turkey in Asia	101 C 5	Emmett, Cal.	57 D 6	Enderly Islands, Oceania	114 F 4	Enigma, Ga., a100	38 E 9
Emboucheure de la Loire, France	80 C 5	Emmett, Mich., a225	23 Q 12	Enderly Islands, Oceania	114 F 4	Enipeus Kitchuk (river), Greece	99 F 2
Emboucheure du Rhone (mouth of river), France	81 E 12	Emmett, S. Dak.	27 H 4	Enderly Islands, Oceania	114 F 4	Enitra (tribe), Africa	111 H 5
Embrach, Unter, Switzerland, '88, 1,233	91 H 2	Emmett, Wis., town, '90, 1,248	24 B 9	Enderly Islands, Oceania	114 F 4	Enlvetok (Island), Marshall Is.	117 J 2
Embro, Mo.	31 H 10	Emmons, Minn.	25 D 6	Enderly Islands, Oceania	114 F 4	Enlvetok (Islands), Oceania	114 H 3
Embroville, Pa., a125	15 L 7	Emmons (Co.), N. Dak., 1,971	26 D 3	Enderly Islands, Oceania	114 F 4	Enmae, '89, 6,301; '94, est. 6,733	84 F 3
Embry, Belgium	84 F 7	Emmonsburg, N. Y., a100	12 N 5	Enderly Islands, Oceania	114 F 4	Enkhutzen, Netherlands (on travel map)	74 G 2
Embreville, Tenn.	41 R 2	Emmonsburg, N. Dak.	26 D 3	Enderly Islands, Oceania	114 F 4	En-klang (river), China	107 E 9
Embrou, Ontario, '91, 627.	80 D 4	Emöd, Hungary	89 M 4	Enderly Islands, Oceania	114 F 4	Enköpung, Sweden, '91, 3,374	95 K 7
Embroun, France, '91, 4,017.	81 M 8	Emory, Miss.	43 E 4	Enderly Islands, Oceania	114 F 4	En Naama, Algeria	111 F 2
Embry, Miss.	43 F 3	Emory (c.h.), Tex., 353	46 M 5	Enderly Islands, Oceania	114 F 4	En-na-dal Lake, Canada	63 L 1
Embudo, N. Mex., a275	55 J 2	Emory, Va., a150	34 D 3	Enderly Islands, Oceania	114 F 4	En Nasar, Africa	111 J 3
Emden, Germany, '95, 14,485.	85 F 5	Emory, W. Va.	35 H 1	Enderly Islands, Oceania	114 F 4	En Nasirub, Palestine (see Nazareth)	102 C 7
Emden, Germany (on travel map)	74 H 2	Emorygap, Tenn., 386	41 M 3	Enderly Islands, Oceania	114 F 4	Enned (region), Africa	110 M 6
Emden, Ill., a400	20 G 5	Emory Grove, Md.	33 J 2	Enderly Islands, Oceania	114 F 4	Ennell, Lake, Ireland	79 G 5
Emden, Mo.	30 J 3	Emory R., Tenn.	41 M 2	Enderly Islands, Oceania	114 F 4	Ennerdale Sta., N. Y.	13 H 6
Emerado, N. Dak., a325	26 G 2	Empedrado, Argentina, '90, a1,500	72 F 9	Enderly Islands, Oceania	114 F 4	Ennerly, Haiti, a6,000	68 C 6
Emerenville, France	82 F 4	Empereador, Colombia	69 N 2	Enderly Islands, Oceania	114 F 4	Ennice, N. C.	36 G 1
Emerald, Australia, '91, 406.	115 H 4	Empire, Col., 134	53 G 3	Enderly Islands, Oceania	114 F 4	Ennis, Ireland, '91, 5,460	79 C 6
Emerald, Prince Edward Island	62 F 3	Empire, Ga.	38 E 7	Enderly Islands, Oceania	114 F 4	Ennis, Missa.	43 G 5
Emerald, Wis., a150	24 J 9	Empire, Ky., 216	40 B 6	Enderly Islands, Oceania	114 F 4	Ennis, Mont.	49 E 4
Emerald Island, Antarctic Ocean	2 B 7	Empire, La., a200	45 K 8	Enderly Islands, Oceania	114 F 4	Ennis, Tex., 2,171	46 L 5
Emerald Island, Arctic Region	3 F 7	Empire, Mich., a700	23 J 8	Enderly Islands, Oceania	114 F 4	Ennis, W. Va.	35 D 6
Emerald Mines, Egypt	110 P 4	Empire, Nev., 327	54 C 3	Enderly Islands, Oceania	114 F 4	Ennis, Ireland, '91, 5,648	79 H 6
Emerald Spring, Australia	115 F 5	Empire, N. C.	36 K 3	Enderly Islands, Oceania	114 F 4	Enniskillen, Ireland, '91, 5,570.	79 F 3
Emrick, N. B.	29 G 2	Empire, O., 441	17 J 3	Enderly Islands, Oceania	114 F 4	Enniskillen, New Brunswick	62 C 4
Em-rickville, Pa., a150	16 E 4	Empire (c.h.), Oreg., 252	52 A 3	Enderly Islands, Oceania	114 F 4	Ennis, Mont. (see Ennis)	49 E 4
Emrillons (Indian tribe), French Guiana	71 G 3	Empire, Pa., a125	16 E 4	Enderly Islands, Oceania	114 F 4	Ennistimon, Ireland, '91, 1,200	79 C 6
Emerson, Fla.	39 L 2	Empire City, Kan., a.c.'95, 838.	32 H 4	Enderly Islands, Oceania	114 F 4	Ennsville, Pa., a100	16 G 5
Emerson, Ga., a200	38 B 3	Empire City, Minn.	25 D 5	Enderly Islands, Oceania	114 F 4	Enno, N. C.	36 M 3
Emerson, Ia., s.c.'95, 481	28 C 5	Empire Prairie, Mo., a200	30 C 4	Enderly Islands, Oceania	114 F 4	Ennoerdors, France	80 H 5
Emerson, Ky.	40 K 4	Empoll, Italy (on travel map)	74 K 7	Enderly Islands, Oceania	114 F 4	Enns, Austria, '90, 4,674	90 J 7
Emerson, Manitoba, '91, 660.	63 M 4	Emporia, Fla., a150	39 O 4	Enderly Islands, Oceania	114 F 4	Enns (river), Austria	90 J 8
Emerson, Mich., a125	22 M 4	Euporia (c.h.), Kan., a.c.'95, 8,258	32 F 3	Enderly Islands, Oceania	114 F 4	Enns Thal, Ober (valley), Austria	90 H 9
Emerson, Mo., a100	30 J 5	Emporia, Neb.	29 F 1	Enderly Islands, Oceania	114 F 4	Ennu Island, Dutch East India	116 H 6
Emerson, Neb., a700	29 H 1	Emporia, Tex.	46 N 6	Enderly Islands, Oceania	114 F 4	Eno, O., a200	18 F 6
Emerson, N. Y.	13 J 5	Euporia (c.h.), Pa., a2,000.	34 H 7	Enderly Islands, Oceania	114 F 4	Enoch, Ala.	42 A 6
Emerson, Tex.	47 E 7	Emporium (c.h.), Va., 2,147.	16 F 3	Enderly Islands, Oceania	114 F 4		
Emerson Sta., Mo.	30 J 3	Empress Augusta Bay, Solomon Islands	117 H 4	Enderly Islands, Oceania	114 F 4		
Emertscove, Tenn.	41 O 3	Empshot, England	77 D 6	Enderly Islands, Oceania	114 F 4		
Emery, Cal.	53 C 8	Euchadas Island, Brazil	71 J 2	Enderly Islands, Oceania	114 F 4		
Emery, Ill., a125	20 G 6			Enderly Islands, Oceania	114 F 4		
Emery, S. Dak., a275	27 G 3			Enderly Islands, Oceania	114 F 4		
Emery, Utah, a150	54 L 4			Enderly Islands, Oceania	114 F 4		
Emery (Co.), Utah, s.c.'95, 4,390	54 M 4			Enderly Islands, Oceania	114 F 4		
Emery Gap, N. Mex.	55 M 2			Enderly Islands, Oceania	114 F 4		

Enoch, Ky.	40 F 6	Enterprise (c.h.), Oreg., 242.	52 H 1	Epsom, New Zealand	117 G 9	Ergel Hills, Russia	96 H 6
Enoch, Va.	34 L 5	Enterprise, Pa., a250	16 C 3	Epsom Downs, England	77 G 5	Ergl, Mongolia	107 J 1
Enoch, W. Va.	35 E 4	Enterprise, S. C., a225	37 H 6	Epsom Sta., N. H.	7 J 10	Erghana, Turkey in Asia	101 H 3
Enochburg, Ind.	19 F 6	Enterprise, Tenn.	41 G 4	Epte (river), France	82 D 2	Ergo, Mo.	31 D 11
Enochville, N. C., a300	36 H 3	Enterprise, Utah	54 C 5	Epton, Pa., a300	16 B 6	Ergoldsbach, Germany	86 P 15
Enola, Miss., a125	43 C 5	Enterprise, Va.	34 J 7	Epusay, France	82 E 5	Ergud, Africa	110 N 7
Enon, Ala., a175	42 G 6	Enterprise, Wash.	51 C 1	Epuikro Wady, Africa	113 F 2	Ergue (river), France	81 C 11
Enon, Cape Colony, '91, 472	113 G 7	Enterprise, W. Va., a100	35 F 2	Epwell, England	77 A 2	Ergurgad, Africa	110 L 3
Enon, Kan.	32 D 4	Enterprise Jr., Fla.	39 O 5	Epworth, England	76 L 5	Erhard, Miss.	25 A 3
Enon, Miss.	43 D 8	Entfenden, Ober, Switzerland, '88, 900	91 G 2	Epworth, Ia., a.c.'95, 490.	28 M 3	Erhart, O., a175	17 F 2
Enon, Mo.	31 G 8	Entlebuch, Switzerland, '88, 274	91 G 4	Epworth, Mo., a100	30 H 5	Erl, S. C.	37 D 3
Enon, Nova Scotia	62 J 4	Entlebuch (valley), Switzerland	91 F 4	Epworth, S. C.	37 E 3	Eria (river), Spain	83 F 2
Enon, O., 331	18 C 5	Entrains, France	82 G 6	Equality, Ala., a100	42 E 5	Erie, Ala.	42 F 7
Enon, W. Va., a100	35 E 4	Entrambasaguas, Spain	83 J 1	Equality, Ill., 622	21 J 10	Erieira, Portugal, '78, 2,498.	83 C 6
Enonvale, Miss.	43 H 5	Entraque, Italy	93 B 6	Equality, S. C.	37 C 2	Erieh Loch (lake), Scotland	78 H 6
Enongrove, Ga.	38 A 5	Entraygues, France	81 H 8	Equan River, Canada	59 N 6	Eriek, Ga.	38 F 7
Enon Sta., Miss.	43 H 5	Entrecaesteux, France	81 H 11	Equateur (district), Kongo Free State	112 M 11	Eriekson, Wis.	24 K 4
Enon Sta., Mo.	30 L 7	Entre Minho-e-Douro (province), Portugal, '90, 1,098,356	83 D 3	Equatorial Counter Current, Pacific Ocean	1 H 9	Ericsou, Mont.	49 M 4
Enontekis, Russia	96 D 2	Entremon, Val d', Switzerland	91 D 7	Equatorial Current, Indian Ocean	1 X 11	Ericsou, Neb.	29 F 2
Enon Valley, Pa., a600	16 R 5	Entre Rios (province), Argentina, '95, 290,994	72 F 10	Equatorial Current, North, Pacific Ocean	1 P 8 and G 8	Erie, Col., 662	53 H 2
Enoree, S. C., a1,400	37 E 2	Entressen, France	81 F 11	Equatorial Current, South, Pacific Ocean	J R 10 and H 10	Erie, Fla.	39 H 8
Enoree R., S. O.	37 E 2	Entrevaux, France	81 M 9	Equatorial Province, Africa	112 O 9	Erie, Ill., 535	20 E 2
Enos, Fla.	39 Q 7	Entrica, Mich.	23 L 11	Equatorial Ridge, Atlantic Ocean	2 G 4	Erie (c.h.), Kan., a.c.'95, 1,225.	32 G 4
Enos, Ill.	21 E 7	Entriken, Pa., a600	16 F 6	Equatorville, Kongo Free State	112 L 11	Erie, Mich., a275	23 P 14
Enos, Turkey in Europe, a7,000	98 J 8	Entry, Grand, Quebec	62 H 2	Equinox, Mt., Vt.	7 B 10	Erie, Minn.	25 B 3
Enos, Gulf of, Turkey in Europe	98 H 8	Entry Island, Quebec	62 H 2	Equiank, Pa., a400	15 M 3	Erie (Co.), N. Y., 322,981	13 E 6
Enosburg, Vt., town, 2,299	7 D 3	Envermeul, Waab., a175	51 D 2	Era, Ile d' (island), France	80 B 4	Erie, N. Dak.	26 G 2
Enosburg Falls, Vt., village, 974	7 C 3	Envermen, France	82 C 1	Era, Ark., a150	44 E 8	Erie (Co.), O., 35,462	17 E 2
Enotalevsk, Russia, est.2,450.	96 J 6	Enville, Ga., a125	38 I 11	Era (river), Italy	93 J 7	Erie, Lake, Ontario	60 D 5
En-pleng, China	107 1/2 C 11	Euville, Tenn., a150	41 E 4	Era, Ky.	40 A 6	Erie, Fort, Ontario, '91, 934.	60 G 5
Enrage, Cape, New Brunswick	62 E 4	Enwagged, Africa	111 H 6	Era, Tex.	46 K 4	Erie, Ruins of Fort, Ontario	13 B 6
Enrage, Cape (Martinique), West Indies	68 1/2 D 9	Eneyed, Nagy-, Hungary, '90, 5,932	89 P 5	Eras, Ariz., a100	17 A 3	Erie (c.h.), Pa., 86,074	16 B 3
Enramada, La, Mexico	64 G 4	Enz (river), Germany	86 P 8	Eras, Ark., a150	44 E 8	Erie (c.h.), Pa., '90, 40,634; '97, a55,000	16 B 2
Enrelos Rios, Mount, Santo Domingo	68 D 6	Enza (river), Italy	93 H 5	Era, Ky.	40 A 6	Erie, Quebec	61 L 7
Enriquillo Lake, Santo Domingo	68 D 7	Enzel, Morocco	111 E 3	Era, Tex.	46 K 4	Erie, Tenn.	41 M 3
Enis (river), Austria (see Enna)	90 J 8	Enzell, Persia	103 C 2	Erahu Shima (island), Japan	108 N 7	Erie, Lake, U. S.	5 K 2
Ensay (island), Scotland, '91, 11	78 B 4	Enzersdorf, Gross, Austria	90 F 6	Eraud, Va.	34 G 4	Erie, W. Va.	35 A 4
Enschede, Netherlands, commune, '89, 15,072; '94, est. 18,267	84 J 4	Enz (river), Italy	93 H 5	Erandol, British India, '91, 12,557	105 E 9	Erie, N. Y.	13 G 7
Ensdorf, Germany	86 O 14	Enz, Persia	103 C 2	Ering, Mouut, Africa	111 H 9	Eriels (Ger.), Switzerland (see Airolo)	91 H 5
Ensenada, Argentina	72 F 10	Enzell Lake, Persia	103 C 2	Eringa, Africa	112 O 10	Erie Mills, N. C.	36 K 4
Ensenada, La, Mexico	64 A 2	Enzersdorf, Gross, Austria	90 F 6	Eringa, Africa	112 O 10	Erieville, N. Y., a250	12 L 6
Ensenada Calimto (bay), Cuba	68 C 2	Enz (river), Spain	83 E 1	Erisar, Africa	111 J 5	Eriha, Palestine	102 C 8
Ensenada de Baja (bay), Cuba	68 A 2	Eolu, Ill.	20 J 2	Erasar Ngakeli, Africa	111 H 5	Eriksberg, Sweden	95 K 7
Ensenada de Boca Vieja (bay), Porto Rico	68 1/2 F 1	Eola, La., 227	45 E 5	Erasmus, South African Republic	113 N 7	Eriksburg, Greece	99 A 1
Ensenada de Cafete (bay), Cuba	68 L 4	Eola, S. Dak.	27 H 1	Erasus, Tenn.	41 L 3	Erikatch, Russia	97 J 9
Ensenada de Cangrejos (bay), Porto Rico	68 1/2 G 1	Eolia, Mo., a150	30 K 6	Erasus, N. Y.	11 P 15	Erimakono, Africa	111 D 8
Ensenada de Cardenas (bay), Cuba	68 D 1	Eolian, Tex.	46 J 5	Erastus, N. C.	36 C 4	Erimomelos (island), Greece	99 K 7
Ensenada de Cazonas (bay), Cuba	68 D 2	Eothen, Wyo.	50 P 5	Erastus, O., a100	17 A 3	Erimo Saki (cape), Japan (see Yerima)	108 L 3
Ensenada de Cochinos (bay), Cuba	68 D 2	Eotvos, Villa, Hungary	89 N 8	Erata, Miss.	43 F 7	Erin, Port, Isle of Man	76 C 4
Ensenada de Galerazamba (bay), Colombia	70 B 1	Epa, Ky.	49 G 4	Erath, La.	45 E 7	Erin, N. Y., a250	13 J 7
Ensenada de Guadalupe (bay), Cuba	68 A 2	Epanomeria, Greece	90 M 8	Erath, Tex.	46 H 5	Erin, Ontario, '91, 594	60 E 4
Ensenada de la Broca (bay), Cuba	68 C 2	Epanvilliers, France	80 F 6	Erath (Co.), Tex., 21,594	46 J 5	Eria (c.h.), Tenn., 783	41 F 2
Ensenada de la Mulata (bay), Cuba	68 B 1	Epanx, France	82 G 2	Erawen, Africa	110 J 4	Eria, Tex.	47 A 2
Ensenada del Boqueron (bay), Porto Rico	68 1/2 A 3	Epaoyuca, Mexico	65 H 3	Erba, Italy	93 F 3	Eria, Wis., town, 1,301	24 D 9
Ensenada del Hambre (bay), Cuba	68 C 2	Epe, Africa, a40,000	111 H 9	Erbach (-Im-Odenwald), Germany, '90, 2,788	86 N 9	Eria, Neb.	29 F 1
Ensenada de los Remedios (bay), Cuba	68 F 2	Epe, Germany	85 H 5	Erbach (-in-Wuerttemberg), Germany	86 Q 10	Eria Bay, Trinidad	68 K 7
Ensenada de Manana (bay), Cuba	68 C 2	Epe, Netherlands, commune, '94, est.8,028	84 G 4	Erbach (in-Wuerttemberg), Germany	86 Q 10	Eringenthal (Ger.; valley), Switzerland (see Val d'Ilerens)	91 E 6
Ensenada de Malas Aguas (bay), Cuba	68 A 2	Epe, Netherlands, commune, '94, est.8,028	84 G 4	Erbach (in-Wuerttemberg), Germany	86 N 9	Eringonia, Australia	115 G 5
Ensenada de Mazarredo (port), Argentina	72 D 13	Epeucen, Lake, Argentina	72 E 11	Erbach (in-Wuerttemberg), Germany	86 Q 10	Eria (island), Greece	99 K 3
Ensenada de San Cayetano (bay), Cuba	68 B 2	Epelros (ancient province), Turkey in Europe (see Epirus)	98 C 9	Erbach (in-Wuerttemberg), Germany	86 Q 10	Eriarupa, British India	104 D 7
Ensenada de Vall de Banderas (bay), Mexico	65 A 3	Eperies, Hungary, '90, 10,371	89 N 2	Erbach (in-Wuerttemberg), Germany	86 Q 10	Eria Shades, Va.	34 H 5
Ensenada de Virama (bay), Cuba	68 H 4	Eperies, Hungary (on travel map)	74 P 4	Erbach (in-Wuerttemberg), Germany	86 Q 10	Eria Springs, Ind. Ty., a100	48 G 5
Ensenada Honda (bay), Porto Rico	68 1/2 J 3	Eperjes, Hungary (see Eperies)	89 N 2	Erbach (in-Wuerttemberg), Germany	86 Q 10	Eria, Africa	111 D 6
Ensenada Honda (bay; Crab Island), Porto Rico	68 1/2 K 3	Epernay, France, '91, 18,361.	82 H 1	Erbach (in-Wuerttemberg), Germany	86 Q 10	Eriah, Africa	110 L 6
Ensenada Honda (harbor), Porto Rico	68 1/2 K 2	Epernay, France (on travel map)	74 F 4	Erbach (in-Wuerttemberg), Germany	86 Q 10	Eriasky (island), Scotland, '91, 454	78 B 5
Ensenada Mayabeque (bay), Cuba	68 C 2	Epernon, France	82 D 3	Erbach (in-Wuerttemberg), Germany	86 Q 10	Eriaort, Loch (islet), Scotland	78 D 3
Ensenore, N. Y.	13 K 6	Epes, Ala., a175	42 A 5	Erbach (in-Wuerttemberg), Germany	86 Q 10	Eriaw, Switzerland, '88, 697	91 F 3
Ensign, Kan.	32 B 4	Epebus (rulers), Turkey in Asia	101 B 4	Erbach (in-Wuerttemberg), Germany	86 Q 10	Eriwh, England, '91, 13,414	77 H 5
Ensil, Morocco	111 E 2	Epebalm, Utah, a2,000	54 L 3	Erbach (in-Wuerttemberg), Germany	86 Q 10	Eritrea, Turkey in Asia (see Lyria)	99 P 4
Ensisheim, Germany, '90, 2,709	86 R 5	Epebalm, Wis., a200	24 M 4	Erbach (in-Wuerttemberg), Germany	86 Q 10	Eritrea (Italian colony), Africa	110 Q 7
Enstval, Belgium, '90, 6,494	84 G 7	Epebratn Cr., Okla.	48 G 2	Erbach (in-Wuerttemberg), Germany	86 Q 10	Eriwan, Russia, est.14,363	96 H 7
Enskede, Sweden	95 M 9	Epebrata, Pa., a2,500	15 K 6	Erbach (in-Wuerttemberg), Germany	86 Q 10	Eriwan (government), Russia, '97, 1,028,003	96 H 7
Ensley, Ala., a750	42 D 3	Epebrata, Wash.	51 F 2	Erbach (in-Wuerttemberg), Germany	86 Q 10	Erjas Dagh (Mt.), Turkey in Asia	101 F 3
Ensley, Mich., a125	23 K 10	Epebratn, N. Y., a400	12 N 5	Erbach (in-Wuerttemberg), Germany	86 Q 10	Erkeb, Africa	110 L 6
Ensleys, Tenn.	41 B 4	Epebratn, France	82 E 2	Erbach (in-Wuerttemberg), Germany	86 Q 10	Erkelenz, Germany, '95, 4,167.	86 K 3
Enstone, England	77 B 3	Epebratn, France (on travel map)	74 H 4	Erbach (in-Wuerttemberg), Germany	86 Q 10	Erkelet, Turkey in Asia	101 F 3
Enterline, Pa., a275	15 J 6	Epebratn, France	82 E 3	Erbach (in-Wuerttemberg), Germany	86 Q 10	Erkenek Pass, Turkey in Asia	101 H 4
Enterprise, Ala.	42 F 8	Epebratn, S. Dak.	27 G 3	Erbach (in-Wuerttemberg), Germany	86 Q 10	Eriksia, River, Ireland	79 G 6
Enterprise, L. Ark.	44 J 8	Epeirus (ancient province), Turkey in Europe	98 C 9	Erbach (in-Wuerttemberg), Germany	86 Q 10	Erkner, Germany	85 H 18
Enterprise, Cal.	56 D 3	Epiry, France	82 H 6	Erbach (in-Wuerttemberg), Germany	86 Q 10	Erlau, Alt., Austria	90 B 7
Enterprise, Fort, Canada	63 H 1	Epirscopl, Turkey in Asia	101 B 4	Erbach (in-Wuerttemberg), Germany	86 Q 10	Erlau, Neu, Austria	90 C 7
Enterprise, Fla., a250	39 O 5	Epirskopi, Crete	99 F 8	Erbach (in-Wuerttemberg), Germany	86 Q 10	Erlau, Russia	97 E 3
Enterprise, Idaho	50 C 6	Epirskopi, Cyprus	101 E 5	Erbach (in-Wuerttemberg), Germany	86 Q 10	Erlaub, Switzerland	91 D 3
Enterprise, Ill.	21 J 8	Epirskopi (island), Greece (see Despotiki)	99 L 7	Erbach (in-Wuerttemberg), Germany	86 Q 10	Erlangen, Germany, '95, 20,892	86 N 13
Enterprise, Ind. Ty., a175	48 M 4	Epirskopi Bay, Cyprus	101 E 5	Erbach (in-Wuerttemberg), Germany	86 Q 10	Erlangen, Germany (on travel map)	74 K 4
Enterprise, Kan., s.e.'95, 935.	32 E 3	Eplatarea, Les, Switzerland, '88, 1,147	91 C 3	Erbach (in-Wuerttemberg), Germany	86 Q 10	Erlanger, Ky., a700	40 G 2
Enterprise, Ky.	40 K 4	Epley Sta., Ky.	40 C 7	Erbach (in-Wuerttemberg), Germany	86 Q 10	Erlau, Hungary, '90, 22,427	89 M 4
Enterprise, La.	45 F 6	Epomeo, Monte (Mt.), Italy	94 R 9	Erbach (in-Wuerttemberg), Germany	86 Q 10	Erlau, Hungary (on travel map)	74 P 5
Enterprise, Miss., a1,475	43 G 6	Epona, France	82 D 3	Erbach (in-Wuerttemberg), Germany	86 Q 10	Erlbach, Germany	86 N 12
Enterprise, Mo.	30 H 5	Eponfette, Mich., a100	23 L 5	Erbach (in-Wuerttemberg), Germany	86 Q 10	Erie, Cal.	56 D 3
Enterprise, Neb.	29 E 1	Eponfette, Pt., Mich.	22 L 5	Erbach (in-Wuerttemberg), Germany	86 Q 10	Eriehach (Bern), Switzerland, '88, 103	91 E 5
Enterprise, N. Y.	11 N 9	Epoouville, France	82 A 4	Erbach (in-Wuerttemberg), Germany	86 Q 10	Eriehach (Zurich), Switzerland, '88, 618	91 H 3
Enterprise, O., a100	18 E 5	Epperson, Cal.	56 C 3	Erbach (in-Wuerttemberg), Germany	86 Q 10	Eriess (well), Africa	110 K 3
Enterprise, Ontario	60 J 3	Epperson, Ky.	40 C 2	Erbach (in-Wuerttemberg), Germany	86 Q 10	Erma, N. J.	14 E 9
		Epperson, Tenn.	41 N 4	Erbach (in-Wuerttemberg), Germany	86 Q 10	Erma, Turkey in Asia	101 K 6
		Epping, England, '91, 2,565	77 H 1	Erbach (in-Wuerttemberg), Germany	86 Q 10	Ermatingen, Switzerland, '88, 1,314	91 J 1
		Epping, Me.	6 H 6	Erbach (in-Wuerttemberg), Germany	86 Q 10	Ermeck, Wady, Arabia	102 J 3
		Epping, N. H., town, 1,721	7 K 10	Erbach (in-Wuerttemberg), Germany	86 Q 10	Ermeland (district), Germany	87 D 31
		Eppingen, Germany	86 O 8	Erbach (in-Wuerttemberg), Germany	86 Q 10	Ermelo, Netherlands, commune, '94, est.6,377	84 G 4
		Epping Forest, England	77 H 4	Erbach (in-Wuerttemberg), Germany	86 Q 10	Ermelo, South African Republic, a2,000	113 K 4
		Epping Green, England	77 H 4	Erbach (in-Wuerttemberg), Germany	86 Q 10	Ermelo (district), South African Republic	113 K 4
		Epping Lower Forest, England	75 O 13	Erbach (in-Wuerttemberg), Germany	86 Q 10	Ermenek, Turkey in Asia, a5,000	101 E 4
		Eppendorf, Germany	87 K 31	Erbach (in-Wuerttemberg), Germany	86 Q 10	Ermenonville, France	82 F 2
		Epps, S. C.	37 J 4	Erbach (in-Wuerttemberg), Germany	86 Q 10	Ermezzinde, Portugal	83 D 3
		Epreville, France	82 C 2	Erbach (in-Wuerttemberg), Germany	86 Q 10		
		Epsilou, Mich.	23 M 7	Erbach (in-Wuerttemberg), Germany	86 Q 10		
		Epsom, England, '91, 8,417	77 F 5	Erbach (in-Wuerttemberg), Germany	86 Q 10		
		Epsom, Ind., a100	19 B 7	Erbach (in-Wuerttemberg), Germany	86 Q 10		
		Epsom, N. H., town, 815	7 J 10	Erbach (in-Wuerttemberg), Germany	86 Q 10		

Er-Mihályfalva, Hungary	80 Q 4	Escambia (Co.), Fla., s.c.'95,	39 B 1	Eski Stambul, Turkey in Asia,	101 B 3	Esquillas, Honduras	66 H 5
Erna, Tel. Turkey in Asia	101 J 4	22,593	39 B 1	est.2,818		Esquimalt, British Columbia	63 E 4
Eraults, La. Haiti	68 C 4	Escambia Bay, Fla.	39 B 1	Eski-Zaghra, Eastern Rumelia		Esquimalt (district), British	
Eraults, Philippine Islands	118 J 8	Escambia Forks, Ala.	42 C 8	(see Eski-Sagra)	98 H 6	Columbia	63 E 4
Erubaud (district), Germany		Escambia Jc., Ala.	42 C 8	Eskö, Russia	97 L 3	Esquimaux Lake, Canada	59 E 3
(see Ermeland)	87 D 31	Escambia R., Fla.	39 B 1	Eskota, Tex., a150	47 G 5	Esquina, Argentina	72 E 9
Erment, France	82 E 2	Esecaibrón, Punta del (point),	68 1/2 F 1	Esbridge, Kan., s.c.'95, 554.	32 F 3	Esquina, Chile	70 D 7
Ermleben, Germany, '95, 2-		Porto Rico		Esta (river), Spau	83 G 3	Esquina, Peru	70 C 5
823	85 J 13	Esecaiba (c.h.), Mich., '90,	22 G 6	Eslamleh, Jebel (Mt.), Palestine	102 C 7	Esquina Grande, Argentina	72 E 8
Erdtbrücker, Germany	86 L 7	6,808; '97, a8,125	22 G 6	(see Mount Ebal)	86 N 15	Esrak, Kasr, Arabia	102 G 2
Erne, River, Ireland	79 E 3	Esebanba R., Mich.	22 G 6	Eslarn, Germany	65 A 7	Esrom, Mo.	31 D 10
Erne, Lough (lake), Ireland	79 F 3	Esebanne, France	81 K 11	Eslava, Mexico	26 F 2	Esrom Sö (lake), Denmark	88 L 4
Ernae, France	80 E 4	Esebanwa, Ala., a175	42 A 8	Eslar, N. Dak.	95 H 9	Es Safer, Africa	110 O 7
Ernae (river), France	80 E 4	Esecatwpa R., Miss.	43 H 9	Eslöf, Sweden	56 E 4	Es Saheh, Morocco	111 F 2
Ernest, S. C.	37 K 4	Esecatron, Spau	83 M 3	Esmeralda, Cal., a100	56 A 4	Es Saheh, Africa	110 T 4
Ernest Giles Range, Australia	115 C 5	Esch, Luxemburg	84 H 10	Esmeralda (Co.), Nev., 2,148.	54 A 4	Es Saheh, Egypt	110 T 4
Ernestown, Ontario	69 J 3	Eschati (island), Greece	99 M 8	Esmeralda, Venezuela	70 D 3	Es Saheh, Egypt	110 R 3
Ersale, Ia.	28 H 1	Eschau, Germany	86 N 9	Esmeralda and Hunscar (bat-		Es Saheh, Egypt	110 R 3
Ernstthal, Germany	86 N 9	Eschbach, Germany	86 P 10	tlefield), Chile	70 C 8	Es Salt, Turkey in Asia	102 D 8
Ernstville, Md., a200	33 E 2	Eschede, Germany	85 G 11	Esmeraldas Island, Chile	72 B 13	Essarta, Les, France	86 D 6
Ernal, N. C.	36 P 4	Esechenbach, Germany	86 N 14	Esmeraldas, Ecuador, a800	70 B 3	Essarts-le-Vicomte, Les, France	82 G 3
Erode, British India, '91, 12-		Esechenbach, Switzerland, '88,	91 G 3	Esmeraldas (province), Ecuador,	70 B 3	Eschen, Belgium, '90, 3,970	84 E 6
330	105 F 14	416	91 J 2	'89, est.14,553	70 B 3	Es Sebka (mud flat), Turkey in	
Erogo, Mount, Africa	113 B 1	Esechze, Switzerland, '88, 778.	91 J 2	Esmeraldas River, Ecuador	70 B 3	Asia	102 C 10
Eros, Ark.	44 G 2	Esecholtz Island, Marshall Is.	(see Bikini)	Esmond, Ariz.	55 E 6	Es Sedel (district), Arabia	102 K 4
Erfpendorf, Austria	90 E 8	(see Bikini)	117 K 6	Esmond, S. Dak., s.c.'95, 398.	27 G 2	Es Seffa, Arabia	102 J 5
Erta, Africa	110 M 7	Esechikan, Germany	86 O 16	Esmoreca, Bolivia	70 D 8	Esseg, Hungary, '90, 19,778	89 K 6
Erthal (island), Scotland	78 D 7	Esecholtz Basin, Alaska (see	58 J 3	Esne, Egypt (see Esneh)	110 P 4	Esseg, Hungary (on travel map)	74 O 6
Er Rameh, Turkey in Asia	102 C 6	Esecholtz Bay)	58 J 3	Esnes, France	82 L 2	Essehr, Mount, Africa	110 Q 7
Er Rameh, Egypt	110 Q 3	Esecholtz Bay, Alaska	91 F 4	Esofae, Wis.	24 E 7	Essek, Hungary (see Essek)	89 K 6
Er Rameh, Palestine, a8,000	102 B 8	Esecholtz Bay, Alaska	58 J 3	Esomhill, Ga., a200	38 A 4	Es-Selali, Arabia	102 J 7
Er Ras, Palestine	102 C 9	Esechwege, Germany, '95, 10-	86 K 10	Esopus, N. Y., town, '90, 4,659	11 N 9	Es Selime, Arabia	102 H 4
Er Rass, Arabia	102 J 4	287	86 K 10	Esopus, N. Y., vill., a300	12 P 8	Es Semlat, Africa	110 J 3
Er Riad, Arabia, a12,000.	102 K 5	Eschweiler, Germany, '95, 19-	86 L 3	Esopua Cr., N. Y.	12 O 7	Es Semua, Palestine	102 C 9
Erribså, Denmark	88 F 5	480	86 L 3	Esopua, Cal.	57 E 8	Es Sen (an-der-Ikhr), Germany,	
Er Rif (Mts.), Morocco	111 E 2	Eseclavonic (region), Hungary	89 J 6	Espada, Cabo (cape), Colombia	70 C 1	'95, 96,163	85 K 5
Erriif River, Ireland	79 B 4	(see Slavonia)	89 J 6	Espada, Point, Santo Domingo,	68 G 7	Essen (in-Oldenburi), Germany	85 G 7
Erriindlev, Denmark	88 K 7	Eseclavonic (river), Guatemala	66 E 6	Espagne (see Spaul)	83 G 7	Essen (an-der-Ikhr), Germany	
Erriington, British Columbia	63 E 4	Eseclavonic, Argentina	72 F 12	Espagnol Point (Saint Vincent),	68 1/2 H 10	(on travel map)	74 H 3
Erriis Head, Ireland	79 A 3	Eseclavonic, Port, Columbia	70 B 2	West Indies	68 1/2 H 10	Essen, Pa., a250	16 B 6
Er Roda, Egypt	110 O 4	Eseclavonic Bay, Santo Domingo,	68 F 6	Espalio, France	81 H 8	Essendon, England	77 G 3
Errol, N. H., town, 178	7 K 4	Eseclavonic, Rio, Santo Domingo,	10 H 3	Espalador Island, Spau	83 O 6	Essendon, Australia, est.13,160,	115 B 1
Errol I., La.	45 M 7	Eseclavonic, Puerto (port), Cuba,	57 H 9	España, Rio (river), Honduras.	66 J 5	Essequibo River, British Guiana	70 F 2
Erromaage Island, New Hebrides	117 J 9	Eseclavonic, Puerto (port), Cam-	68 L 8	España (see Spain)	83	Es Seru, Egypt	110 T 3
Islands, a2,500	91 M 5	peche), Mexico	64 N 8	Espanola, Fla.	39 O 4	Essex, Conn., place, a1,150;	
Err Peak, Switzerland	102 C 9	Eseclavonic, Puerto (port), Oax-	65 J 8	Espanola, N. Mex., a200	55 J 3	town, 2,035	10 F 4
Er-Rneikheb (Mt.), Palestine	102 C 9	aca), Mexico	65 J 8	Española (island), South Amer-	69 E 8	Essex (county), England, '91,	
Erslage, Switzerland, '88, 696.	91 E 3	Eseclavonic, Rio (river), Nicara-	66 M 7	Española (island), West Indies	68	785,445	77 K 3
Erskine, Minn., a200	25 A 2	gua	68 D 6	(see Haiti)	68	Essex, Ill., 266	20 J 3
Erskine, N. J., a100	14 G 1	Eseclavonic, Santo Domingo	68 D 6	Esparta, Costa Rica	66 L 10	Essex, Ia., s.c.'95, 607	28 C 6
Erskine, Scotland	78 B 2	Eseclavonic Bay, Santo Domingo,	68 E 7	Esparta, Nueva (islands), Ven-	70 E 1	Essex, Kan.	32 B 3
Erskine, S. Dak.	27 A 3	Eseclavonic Jc., Cal.	57 H 9	ezuela	56 C 4	Essex (Co.), Mass., 330,393.	9 D 2
Erskineville, Oreg.	52 E 1	Escott, Ontario	60 J 3	Esparto, Cal.	83 H 7	Essex, Mass., town, a.c.'95,	
Erstle, Germany, '90, 4,807.	86 Q 6	Escoumain, River, Quebec	61 P 2	Espejo, Spau, '87, 5,719	58 H 7	1,587	9 E 2
Erstling, South African Re-		Escoumaines, Les, Quebec, a1,200	61 P 2	Espenberg Cape, Alaska	58 H 11	Essex, Mass., village, s.c.'95,	
public	113 J 3	Esecravos (river), Africa	111 H 9	Esper, Mo.	30 G 3	910	9 E 2
Erth, Jebel-el, Arabia	102 J 5	Esecreaux, France	82 E 4	Esperance, Australia	115 C 6	Essex, Minn.	25 B 3
Ertholmene (islands), Denmark	88 R 6	Esendo de Veragua (island),	70 A 2	Esperance, N. Y., 274	12 O 6	Essex, Mo., a100	31 N 11
Ertim, Wady, Africa	110 K 3	Colombia	70 A 2	Esperance Bay, Australia	115 C 6	Essex, Mont.	49 C 1
Ertlingen, Germany	86 Q 9	Esendo de Veragua (island),	66 O 10	Esperanza, Argentina, '90, est.	72 E 10	Essex, Neb.	29 D 3
Ertish Dagh (Mt.), Turkey in		Costa Rica	66 O 10	2,652	57 E 7	Essex, Nev.	54 A 1
Asia	101 K 3	Eseuapa, Mexico, '94, 5,000	64 F 6	Esperanza, Cal.	72 E 7	Essex (Co.), N. J., s.c.'95, 312-	
Ertoghrul (district), Turkey in		Eseuintla, Guatemala, '93, 12-	66 E 5	Esperanza, Cuba, '87, 12,759.	68 E 2	000	14 G 2
Asia	101 D 2	343	66 E 5	Esperanza, Gran Bajo de Buena	68 H 4	Essex, N. Y., a700	12 Q 3
Ertvaagö (island), Norway	95 F 5	Eseuintla (department), Guate-	66 E 5	(bank), Cuba	66 K 4	Essex (Co.), N. Y., 33,052	12 P 3
Ervas, Wyo.	50 M 7	mala, '93, 32,001	66 E 5	Esperanza, Honduras	66 H 5	Essex, N. C.	36 O 2
Ervil, Turkey in Asia (see Ar-		Eseuminac, New Brunswick.	62 E 2	Esperanza (Hidalgo), Mexico.	65 G 3	Essex, Ontario, '91, 1,709	60 C 5
bid)	101 L 4	Eseuminac Cape, New Brun-	62 E 2	Esperanza (Veracruz), Mexico.	43 F 5	Essex (county), Ontario, '91,	
Erving, Mass., s.c.'95, town,		wick	62 E 2	Esperanza, Miss.	43 F 5	55,545	60 C 5
964; village, 537	8 E 2	Esdalle, Wis., a300	24 B 5	Esperanza, Porto Rico	68 1/2 C 6	Essex (Co.), Vt., 9,511	7 H 4
Ervy, France	82 H 4	Eselein, Kulat, Turkey in Asia	102 D 7	Esperanza Rapids, Bolivia	70 D 6	Essex, Vt., town, 2,013	7 B 4
Erwin, Ill.	20 D 5	Esdud, Palestine	102 B 9	Espereak, Turkey in Asia	101 H 6	Essex (Co.), Va., 10,047	34 K 5
Erwin, Miss.	43 B 4	Eseña, Germany, '95, 2,133	85 E 6	Espereh, Turkey in Asia	94 P 12	Essex Falls Sta., Mass., s.c.	
Erwin, N. Y., a125	13 H 7	Eseghir, Wady, Africa	110 K 3	Espereh, Italy	94 P 12	'95, 265	9 E 2
Erwin, Okla.	48 F 1	Eseguera (river), Spain	83 J 3	Espichel, Cabo (cape), Portugal	83 C 6	Essex Jc., Vt., a825	7 B 5
Erwin, Oreg.	52 H 2	Esha Ness (point), Scotland	78 M 2	Espiegle Bay, New Hebrides Is.	117 J 8	Essex Mt., Wyo.	50 K 7
Erwin, S. Dak., a175	27 G 2	Esehol, Pa., a100	15 H 6	Espiel, Spain	83 G 6	Essex R., Mass.	9 E 2
Erwin (c.h.), Tenn., a175	41 R 2	Eshenkoi, Turkey in Asia	101 C 3	Espinal, Colombia	70 C 3	Essex Sta., Conn.	10 F 4
Erwinia, Pa., a250	15 M 6	Esher, England	77 F 5	Espinal, Mexico	65 J 3	Essexville, Mich., 1,545	23 O 10
Erwinton, S. C.	37 F 6	Eshkafskaka, Turkey in Asia	101 L 4	Espinazo, Mexico	64 H 4	Essl, Africa	110 K 3
Erwitte, Germany	85 J 7	Eshke, Egypt	110 O 5	Espiahuco, Serra do (Mts.),	71 J 8	Essie, S. C.	37 C 3
Erymanthus (Mt.), Greece (see		Eshref, Persia (see Ashraf)	103 E 2	Brazil	71 J 8	Essie, Va.	34 B 6
Glonos)	99 E 5	Esino (river), Italy	93 N 8	Espinillo, Punta (point), Uru-	72 H 13	Essig, Minn.	25 C 5
Erymanthus (river), Greece (see		Esrirer, Africa	110 J 4	guay	66 M 11	Essigny, France	82 G 1
Donna)	99 E 5	Esja (Mt.), Iceland	88 N 3	Espino, Rio (river), Costa Rica.	68 1/2 G 5	Es Sikeh, Turkey in Asia	101 H 5
Eryri, Mount, Wales (see Snow-		Esk, Australia, '91, 407	115 J 5	Espino, Porto Rico	68 1/2 G 5	Essington, Port, Australia	115 E 2
don)	76 D 6	Esk, River, England	76 F 4	Espinoza (Indian tribe), Peru	70 C 5	Essington, Port, British Colum-	
Erythraea (Italian colony), Afri-		Esk, River, Scotland	78 K 9	Espinoza, Porto Rico	68 1/2 E 2	bia	63 D 3
ca (see Eritrea)	110 Q 7	Esk, North (river), Scotland	78 L 6	Espinoza, Spau	83 J 1	Esslöben, Germany	86 N 11
Erzerum, Turkey in Asia, a60,-		Esk, South (river), Scotland	78 L 6	Espinose, Spau	83 J 1	Essling, Austria	90 F 6
000	101 J 3	Esk Boom, North, New Bruns-	62 D 3	Espirito Santo, Brazil	71 H 5	Essling, Germany, '95, 24,031	86 P 9
Erzerum (village), Turkey in		wick	62 D 3	Espirito Santo (state), Brazil,	71 J 7	Essonne (river), France	82 E 4
Asia, '85, 645,702	101 J 3	Eskdale (valley), Scotland	78 K 9	'90, 382,137	71 J 7	Essones, France, '91, 7,351	82 F 3
Ergz-birge (Mts.), Germany (see		Eskdale Green, England	76 F 4	Espirito Santo, Cape, Argen-	72 D 14	Essouyes, France	82 K 4
Ore Mountains)	86 L 17	Eskdalemuir, Scotland	78 K 9	titu	72 D 14	Ea Sufek, Oman	102 P 5
Erl, Turkey in Asia	101 J 5	Esk Adalia, Turkey in Asia	101 D 4	Espirito Santo (Amazonas), Bra-	70 E 3	Ea Sufeneh, Turkey in Asia	102 H 5
Erlangan, Turkey in Asia, a15,-		Eski Babn, Turkey in Europe.	98 K 7	Espirito Santo (Espírito Santo), Bra-	70 E 3	Ea Sufek, Egypt	110 T 4
000	101 H 3	Eski Baghdad (ruins), Turkey	101 L 5	zilia	71 J 8	Ea Sunamed, Turkey in Asia	102 E 6
Erz Mountains, Austria	90 G 2	in Asia	101 L 5	Brazil	71 J 8	Ea Sur, Turkey in Asia (see	
Erz Mountains, Germany	86 L 17	Eski-Djemaya, Bulgaria (see	98 J 5	Espirito Santo, Bahia (bay),	64 P 8	Tyre)	102 B 5
Erz Mountains, Germany (on		Eski-Dzumala)	98 J 5	Mexico	64 P 8	Est, Point, Haiti	68 C 5
travel map)	71 L 3	Eski-Dzumala, Bulgaria (see	98 J 5	Espirito Santo, Islid (island),	64 P 8	Est, Lake de l', Quebec	61 P 4
Ersahi, Japan, '87, est.12,545.	108 J 3	Eski-Dzumala, Bulgaria, '88,	98 J 5	Mexico	64 D 5	Estabatie, Miss., a375	43 F 8
Ersau, Ark.	44 G 2	519	98 J 5	Espirito Santo, Mexico	65 E 1	Estacado, Tex., 238	47 F 4
Ersbder, Turkey in Asia	101 H 1	Eskifjörðr, Iceland	88 R 2	Espirito Santo (island), New	117 J 8	Estado d'Alfrica Oriental, Afri-	
Ersberg, Denmark	88 D 5	Eskilshisar, Turkey in Asia	101 C 4	Hebrides Islands	68 1/2 H 2	rica (see State of East Afri-	
Ersby, France	82 F 3	Eski Kharassar, Turkey in	101 D 3	Porto Rico	68 1/2 H 2	rica)	112 Q 14
Ersbua, Kan., a600	32 D 2	Asia	101 D 3	Esquia, Mexico	81 C 11	Estado d'Alfrica Oriental, Afri-	
Ersden, Brazil	71 L 5	Eskil, Turkey in Asia	101 E 3	Espozende, Portugal, '78, 1,335.	83 D 3	rica (see State of East Afri-	
Ersdubas Fall, Brazil	71 J 5	Eskilsäter, Sweden	95 H 7	Espreza, France	82 N 5	rica)	113 L 2
Erselante, Col.	53 B 5	Eskilstuna, Sweden, '96, 12,572.	95 K 7	Espuna, Cuba	68 F 2	Estados Unidos Mexiennos (see	
Eselante, Cal.	54 L 5	Esklino, Cape, Canada	63 N 1	Esquela, Tex.	47 C 4	Mexico)	64
Eselante Hills, Cal.	53 A 1	Eskl Mosul, Turkey in Asia	101 K 4	Espuña, Sierra de (Mt.), Spain.	83 L 7	Estanda, Brazil	71 K 6
Eselante R., Utah	54 L 5	Eski-Sagra, Eastern Rumelia,	98 H 6	Estancia, Mexico	64 H 4	Estanda (Coahuila), Mexico	64 H 4
Eselante Valley, Utah	54 L 5	est.16,039	101 D 3	Estancia (Zacatecas), Mexico	68 G 6	Estanda, La, Santo Domingo	68 G 6
Eselon, Cal.	56 H 5	Eskishir, Turkey in Asia, a10-	101 D 3	Estancia, Mexico	65 C 2	Estanzuela, Mexico	65 C 2
Eselon, Mexico	64 G 4	000					

Estavayer, Switzerland, '88, 1,374	91 C 4	Etawah, British India, '91, 38-793	104 G 6	Eubank, Ky., a150	40 G 6	Euskirchen, Germany (on travel map)	74 H 3
Eate, Canal del, Cuba	68 G 4	Et-awayo Lake, Canada	63 M 2	Eubank, Okla.	48 D 7	Eustis, Fla., a.c.'95, 563	39 N 5
Eate, Italy, '81, 5,979	93 L 4	Ebal (region), Egypt	110 Q 5	Eubanks, Ga.	38 G 4	Eustis, Me., town, 321	6 B 5
Eate, Punta del (point), Uruguay	72 G 11	Etchemio, Quebec, 3,430	61 M 5	Euboea (Island), Greece	99 H 3	Eustis, Mich.	22 G 6
Eate de los Jardines, Cabeza del (Island), Cuba	68 E 3	Etchemio, River, Quebec	61 N 5	Euboea and Sporades (Islands), Greece, '89, 103,342	99 K 3	Eustis, Neb., 145	29 D 3
Eatoh, Nicaragua	66 J 6	Etchison, Md.	33 H 3	Eucechio, Italy	93 J 7	Eustis L., Fla.	39 N 5
Eatell (department), Nicaragua	66 J 6	Etelka, Oreg.	52 A 4	Eueche, Tenn.	41 M 3	Euston, Australia, n170	115 G 6
Eatella, Spain, '87, 5,974	83 K 2	Eten, Peru, n3,000	70 B 5	Eueheannan, Fla., a125	39 D 1	Eutaw (c.h.), Ala., 1,115	42 B 5
Eatula, Wis.	24 D 4	Eteudeka Mountains, Africa	112 K 5	Euehla, Mexico	64 C 2	Eutaw Springs, S. C.	37 H 5
Estelle, N. J.	14 E 8	Etereng Mountains, Mongolia	107 F 2	Euelia, Australia	115 D 6	Eutawville, S. C., 224	37 H 5
Estellon, S. Dak., a.c.'95, 238	27 H 2	Etha, Ala.	42 D 2	Euellid, Minn., a200	25 A 1	Euthal, Switzerland, '88, 135	91 J 3
Estelline, Tex.	47 G 3	Ethan, S. Dak.	27 G 3	Euellid, N. Y., a300	13 K 5	Eutlatqwa R., Wash.	51 E 2
Estelville, N. J., a175	14 E 8	Etche, Belgium, '90, 1,737	84 G 9	Euellid, O., n800	17 G 1	Eutin, Germany, '96, 4,625	85 D 12
Estepa, Spain, '87, 9,059	83 H 7	Etchel, El, Africa	110 M 2	Euellid, O.	18 L 8	Eutin, Germany (on travel map)	74 K 1
Estepona, Spain, '87, 9,771	83 H 8	Etchel, Ala.	42 F 7	Euellid (Tp.), O.	18 J 7	Euto, N. C.	36 J 4
Estero, Ala., n100	25 C 3	Etchel, Ga.	38 F 6	Euellid, Pa.	16 C 4	Euxine, The, Europe (see Black Sea)	73 Q 7
Estery, Minn.	68 B 6	Etchel, La.	45 G 5	Euentia, Miss.	43 G 7	Euxton, England	76 O 2
Estere (river), Haiti	63 L 4	Etchel, Miss., a100	43 F 4	Euentia Cr., Miss.	29 E 2	Ezetz, France	81 D 10
Esterebas, Canada	67 G 4	Etchel, Mo., a325	30 G 5	Eudora, Neb.	38 D 5	Eva, La.	45 F 4
Estery, S. Dak.	27 G 1	Etchel, N.C.	60 D 4	Eudora, Kan., a.c.'95, 640	32 G 3	Eva, Miss.	43 D 7
Esterday, France	82 G 3	Etchel, Tenn.	41 N 3	Eudora, Miss., 106	43 D 1	Eva, N. C.	36 Q 2
Esteroy, Pt., Cal.	57 D 7	Ethel, Wash.	51 C 3	Eudora, Tex.	46 N 6	Eva, Tenn.	41 E 2
Esteroy, Fla., n123	39 N 10	Ethel Landing, Pa., n300	16 B 5	Eudowood, Md.	33 G 4	Eva, W. Va.	35 D 2
Esteroy Bay, Fla.	39 N 10	Ether, N. C.	36 K 4	Euerhausen, Germany	86 N 10	Evacuation Cr., Col.	53 A 3
Esteron (river), France	81 J 11	Etheridge, S. C.	37 F 3	Eufaula, Ala., 4,394	42 G 7	Eva Dowos Station, Australia	115 E 3
Esteroy, Pt., Cal. (see Pt. Estero)	57 D 7	Etherley, Ill., n100	20 E 4	Eufaula, Ind. Ty., a525	48 L 4	Evau, Minn.	25 C 5
Esteros Bay, Cal. (see Estero Bay)	57 E 7	Ethiopia Falls, Africa	112 J 9	Eugene, Ind.	93 L 4	Evangeline, La.	45 D 6
Estervi, Spalu	83 O 2	Etholea, Tex.	47 B 6	Eugene, Cal.	56 E 5	Evaus, Ala.	42 B 5
Estebrook, Minn.	25 D 4	Ethridge, Ky.	40 G 3	Eugene, Ind., a350	19 B 5	Evaus, Mount, British Columbia	63 E 4
Estes Cove, Col.	53 G 2	Eti, Crete	41 G 4	Eugene (c.h.), Oreg., a4,075	52 B 2	Evaus, Lake, Canada	59 P 6
Estesmill, Miss.	43 F 5	Etive, River, Scotland	99 F 6	Eugene, W. Va.	35 B 5	Evaus, Mt., Col.	53 G 3
Estes Park (place), Col.	53 G 2	Etive, Loch (lake), Scotland	78 F 6	Eugenia, Point, Mexico	64 A 4	Evaus, Col., 306	53 J 2
Eteapark, Col.	53 G 2	Etivanda, Cal.	57 H 8	Enharlee, Ga., 144	38 B 3	Evaus, Ia., a600	28 H 5
Estes Peak, Idaho	50 E 5	Etia, Mexico	65 K 6	Eula, Ark.	44 K 8	Evaus, Kan.	32 F 3
Eteavan, Canada	63 L 4	Etia (distrito), Mexico, '94, 29,760	65 K 6	Eulala, S. C., a100	37 E 3	Evaus, Mich., a100	23 K 11
Eteavana, Santo Domingo	68 E 7	Etlah, Mo.	31 K 7	Eulaton, Ala., a100	42 F 3	Evaus, Miss.	43 D 5
Eteavan Island, British Columbia	63 D 3	Etna, Ga., n350	38 A 3	Eule, Austria	90 J 4	Evaus, Mont.	49 E 2
Eteavan Point, British Columbia	63 E 4	Etna, Ill., n100	21 J 7	Eule, Hohe (Mt.), Germany	87 L 23	Evaus, Nev.	54 F 2
Etey, Mich., a175	23 N 10	Etna, Ind. Ty.	48 L 6	Eulengelbige, Germany (see Eulen Mountains)	87 L 4	Evaus, N. Y., a400	13 D 6
Esther, Neb.	29 B 1	Etna, Monte (volcano), Italy	94 M 13	Eulo, Australia	87 L 24	Evaus, W. Va., a150	35 C 3
Esterdale, S. Dak.	27 E 3	Etna, Me., town, 646	6 E 6	Eulonja, Ga., a125	115 H 5	Evausburg, O.	17 G 4
Estherville (c.h.), Ia., a.c.'95, 2,498	25 D 1	Etna, Mont	49 L 3	Eulonja, S. C.	37 K 4	Evaus City, Pa., '98, a1,200	16 B 5
Estonia (government), Russia, '97, 413,724	97 E 2	Etna, N. II.	7 F 8	Eunice, La., a300	45 E 6	Evaus Cr., Oreg.	52 B 4
Estia, Delr, Palestine	102 B 8	Etna, N. Y., s.c.'95, 342	14 H 2	Eun-jo, Korea	108 C 6	Evaus Falls, Pa.	15 K 4
Estifauniga, Fla.	39 G 2	Etna, N. Y., a400	13 K 7	Eunola, Ala., a100	42 F 8	Evaus Millia, N. Y., a500	12 L 3
Estill (Co.), Ky., 10,836	40 J 5	Etna, O., a325	18 E 5	Eupatoria, Russia, est.17,314	97 J 9	Evausport, O., a400	17 B 2
Estill, Miss.	43 C 4	Etna, Pa., '90, 3,767; '97, n4,000	16 C 5	Eupatoria, Cape, Russia	97 J 9	Evaus Quarry, S. Dak.	27 A 3
Estill, Mo.	30 G 6	Etna, Wash.	51 C 4	Euphrates, Russia, est.17,314	97 J 9	Evanston, Ill., a20,000	20 K 1
Estill, S. C., a125	37 F 6	Etna, Wis., a200	24 F 9	Euphrates, Turkey in Asia	101 L 6	Evanston (Tp.), Ill.	21 C 7
Estissac, France	82 H 4	Etna Bay, New Guinea (Dutch)	116 H 5	Euphrates, Eastern (river), Turkey in Asia (see Marad Su)	101 J 3	Evanston, Ind.	19 C 8
Esto, Ky.	40 F 6	Etna Green, Ind., 411	19 D 2	Euphrates, Western (river), Turkey in Asia	101 H 3	Evanston, Ia.	28 E 3
Eston, England, '91, 10,695	76 K 3	Etna Mills, Cal., 271	56 C 1	Euphrates, Western (river), Turkey in Asia (see Marad Su)	101 J 3	Evanston, N. Dak.	26 F 1
Estonhlon, France	81 H 10	Etna Mills, Va.	34 J 5	Euphrosyne (rock), Oceania	114 F 2	Evanston (c.h.), Wyo., 1,995	50 J 8
Estovax, Rio del (river), Mexico	65 G 2	Etna Park, N. Y.	95 E 7	Euphrosyne (rock), Oceania	114 F 2	Evausville, Ark., a250	44 D 3
Estrada, La, Spalu, '87, 24,891	83 D 2	Etna, Norway	95 E 7	Euphrosyne (rock), Oceania	114 F 2	Evausville, Ga., a150	38 A 5
Estrecho del Magallanes, Chile (see Magellan Strait)	72 B 14	Etoages, France	82 H 3	Eure (department), France, '96, 340,652	82 B 2	Evausville, Ill., 407	21 F 9
Estrée Saint Denis, France	82 E 2	Etole, Ky.	40 E 7	Eure (river), France	82 C 2	Evanville (c.h.), Ind., '90, 50,756; '97, a55,000	19 A 9
Estrella, Ariz.	55 C 5	Etole, Tex.	46 N 6	Eure, N. C.	36 Q 2	Evausville, Kan.	32 C 4
Estrella, Cal., a100	57 E 7	Etoke-toka, Africa	112 K 10	Eure-et-Loire (department), France, '96, 280,460	82 C 4	Evausville, Minn., a.c.'95, 458	25 B 3
Estrella, Serrada, Portugal	83 E 4	Etolin, Cape, Alaska	58 F 6	Eure-et-Loire (department), France, '96, 280,460	82 C 4	Evausville, Miss.	43 D 1
Estrella (Mt.), Spain	83 J 6	Etolin L., Alaska	58 G 6	Eureka (c.h.), Cal., '90, 4,858; '97, a5,500	56 A 2	Evausville, Mo.	30 H 6
Estrella Cr., Cal.	57 E 7	Etolin Strait, Alaska	58 G 6	Eureka, Cal.	53 C 7	Evausville, N. C.	36 Q 2
Estremadura (province), Portugal, '90, 1,091,401	83 D 6	Eton, Australia, '86, 28	115 H 4	Eureka, Cal.	53 C 7	Evausville, Va.	7 F 3
Estremadura (ancient province), Spain	83 F 6	Eton, England, '91, 2,494	77 E 5	Eureka (c.h.), Cal., '90, 4,858; '97, a5,500	56 A 2	Evausville, W. Va., a200	35 G 2
Estremoz, Portugal, '78, 7,278	83 E 6	Etorofu (Island), Japan	108 O 1	Eureka (c.h.), Cal., '90, 4,858; '97, a5,500	56 A 2	Evausville, Wis., a.c.'95, 1,716	24 H 9
Estrup Aa (river), Denmark	88 G 4	Etorofu Strait, Japan	108 O 1	Eureka, Col.	39 N 4	Evant, Tex., a300	46 J 6
Eszék, Hungary (see Eszék)	89 K 6	Etosha Saltpan, Africa	112 L 15	Eureka, Fla., a300	38 D 7	Evanton (village), Scotland, '91, 493	78 H 4
Esztergom, Hungary (see Gran, Esztergom (comitat), Hungary, '90, 78,378	89 K 4	Etowah (Co.), Ala., 21,926	42 E 2	Eureka, Ga.	20 G 4	Evant, Mont.	49 B 2
Eta, Ala.	89 K 4	Etowah, Okla.	48 H 4	Eureka, Ill., 1,481	20 G 4	Evart, Mich., 1,269	23 L 10
Étal, France	82 M 2	Etowah R., Ga.	38 B 3	Eureka, Ind., a125	19 B 9	Evarta, Ky.	40 K 7
Étals, France	82 G 5	Etra, N. J., a225	14 G 5	Eureka, Ia.	28 D 5	Evarts, S. Dak.	27 D 1
Étalans, France	82 N 6	Étréaupont, France	82 H 1	Eureka (c.h.), Kan., a.c.'95, 2,188	32 F 4	Evarts Sta., Ill.	20 G 1
Étalle, Belgium, '90, 1,573	84 G 9	Étrechy, France	82 E 3	Eureka, Ky.	40 D 2	Eva Spring, Australia	115 E 4
Étam, W. Va., n100	35 G 2	Étreillers, France	82 G 1	Eureka, Mich., a250	23 N 11	Evaux, France	80 H 6
Étampes, France, '91, 8,573	82 E 4	Étrépagay, France	82 D 2	Eureka, Mo., a250	31 L 8	Évdllo, Turkey in Asia	101 B 4
Étang, France	74 F 5	Étrepoul, Bulgaria	98 F 6	Eureka, Mont.	49 H 1	Eve, Mo., a100	31 C 9
Étang, Grand, Nova Scotia	62 H 3	Etruria, England, parish, '91, 5,397	76 H 6	Eureka, Neb.	29 C 3	Eveleth Mine, Australia n200	115 E 2
Étang d' Aurellhan (pond), France	81 D 8	Etruscan Apennines (Mts.), Italy	93 H 6	Eureka (Co.), Nev., 3,275	54 F 3	Eveleth, Ky.	40 D 5
Étang de Berre (pond), France	81 F 11	Etsch (river), Austria	90 B 12	Eureka (c.h.), Nev., 1,609	54 G 3	Eveleth, Minn., a.c.'95, 764	25 E 2
Étang de Bluglia (pond), France	81 M 11	Etschland (valley), Austria	90 C 11	Eureka (c.h.), Nev., 1,609	54 G 3	Evelyn, Mo., a300	38 J 9
Étang de Cazau (pond), France	81 D 8	Etsel, Gerat-el-, Africa	110 J 3	Eureka, N. Y., a500	12 N 8	Evelyn, Mo.	30 G 5
Étang de la Canau (pond), France	81 D 8	Etsra, Arabia	102 G 2	Eureka, N. C., a150	36 O 3	Evelyn, S. Dak.	27 E 3
Étang de la Horre (pond), France	82 K 4	Etta, Miss.	43 F 2	Eureka, Nova Scotia	62 G 4	Evelyn, W. Va., a100	35 D 3
Étang de la Palme (pond), France	81 J 10	Et Tadia, Arabia	102 J 5	Eureka, O., n200	18 F 7	Evelyn Shade (c.h.), Ark., 281	44 J 2
Étang de Lencaete (pond), France	81 J 10	Et Talybeh (Jerusalem), Palestine	102 C 8	Eureka, S. Dak., s.c.'95, 1,006	27 E 1	Evenley, England	77 C 2
Étang de Parentis (pond), France	81 D 8	Et Talybeh (Nablus), Palestine	102 B 8	Eureka, Utah, s.c.'95, 1,908	54 K 3	Evelode, England	77 A 3
Étang de Salat Julien et de Lit (pond), France	81 D 8	Et Talybeh (Beirut), Turkey in Asia	102 C 5	Eureka, Wash.	51 G 3	Evelode, River, England	77 A 3
Étang de Sigean (pond), France	81 J 9	Et Talybeh (Beirut), Turkey in Asia	102 C 5	Eureka, W. Va., a200	35 D 2	Evens, Ga.	38 G 4
Étang de Thau (pond), France	81 C 12	Et Talybeh (Beirut), Turkey in Asia	102 C 5	Eureka, Wis., a300	24 J 6	Evensville, Tenn., a200	41 M 3
Étang de Valcarès (pond), France	81 E 11	Et Talybeh (Beirut), Turkey in Asia	102 C 5	Eureka Cr., Neb.	29 C 1	Eveus (river), Greece (see Fidarla)	99 E 4
Étang d'Hourtin (pond), France	81 D 7	Et Talybeh (Beirut), Turkey in Asia	102 C 5	Eureka Ferry, Wash.	51 F 1	Évèque, Poot-l', France	80 F 3
Étangs, Canal des, France	81 J 9	Etters, Pa., '98, a550	15 J 6	Eureka Jc., Wash.	51 G 3	Everard, Cape, Australia	115 H 7
Étapes, Raon-l', France, '91, 4,036	80 M 4	Et Taha (tribe), Egypt	110 P 3	Eureka Springs (c.h.), Ark., '90, 3,706; '97, a5,000	44 E 2	Everard, Lake, Australia	115 E 6
Étapes, France	80 G 2	Et Tereh, Palestine	102 B 7	Eureka Springs, Miss., a100	43 E 2	Everard, Mount, British Columbia	63 E 4
Étapes, France (on travel map)	74 E 3	Ettwil, Switzerland, '88, 315	91 F 3	Eurekaton, Tenn.	41 C 4	Everbecq, Belgium, '90, 3,925	84 C 7
État Indépendant du Congo (state), Kongo (see Kongo Free State)	112 L 12	Ettlingen, Germany, '90, 5,922	86 P 7	Eureka Valley, Cal.	57 H 5	Everdon, England	77 C 2
		Ettlich, Scotland	78 K 9	Eurimballa, Australia	115 J 4	Evere, Belgium, '90, 2,786	84 B 3
		Ettlich, Wis., a225	24 D 6	Euripos, Greece, '89, 9,919	99 J 4	Everest, Kan., a.c.'95, 490	32 G 2
		Etticks, Va., 991	34 J 6	Euripos (Island), Greece (see Euboea)	99 H 3	Everest, Mount, Nepal	104 L 5
		Ettick Water, Scotland	78 K 9	Euripus, Strait of, Greece	99 J 3	Everest, N. Dak., a250	26 G 3
		Et Tuell, Arabia	102 K 4	Euripa, Island, Africa	100 K 7	Everett, Mass., city, a.c.'95, 18,573	9 D 3
		Et Tuif, Turkey to Asia, a8,000	102 H 6	Euripa, Picos de (Mts.), Spalu	83 H 1	Everett, Mt., Mass.	8 A 4
		Ettund, Nepal	104 K 6	Euripa Point, Gibraltar	83 P 9	Everett, Neb.	29 H 2
		Ettwall, England	76 J 7	Euripa Point, Great, Gibraltar	83 Q 9	Everett, O.	17 G 2
		Ettzalan, Mexico, '94, 8,964	65 B 3	Euripa (grand division), '97, a374,000,000	2 K 2	Everett, Ontario	90 F 3
		Eu, France, '91, 4,693	80 G 2	Euripa (general map of)	73	Everett, Pa., 1,679	16 F 6
		Eua (Island), Tonga	117 A 7	Euripa, Castle of, Turkey in Europe (see Kildil Bahr)	98 B 2	Everett (c.h.), Wash., a4,000	51 C 2
				Eurotas (river), Greece (see Iri)	99 G 7	Everett City, Ga., a150	38 H 9
				Eurville, France	82 L 3	Everetta, N. C., a100	36 P 3
				Eusebio, Nicaragua	66 C 8	Everetts Sta., Ga.	38 C 6
				Eusinga, Kongo Free State	112 L 10	Evergem, Belgium	84 C 6
				Euskirchen, Germany, '95, 9,585	86 L 4	Everglade, Fla.	39 H 11
						Everglade, Tenn.	41 H 3
						Everglades, Fla.	39 P 10

Evergreen (c.h.), Ala., 1,783.	42 D 8	Evron, France	80 E 4	Exeter, Ill., 244	21 D 6	Eye Lake, Canada	59 P 6
Evergreen, Cal., a150	56 D 5	Evy, France	82 E 3	Exeter, Kan.	32 E 2	Eyemouth (town), Scotland,	
Evergreen, Col., a200	53 H 3	Eyst (river), Russia	97 F 3	Exeter, Me., town, 939	6 E 6	'91, 2,638	78 M 8
Evergreen, Fla.	39 N 1	Ewa (district), Hawaii, '96,		Exeter, Mo., 244	31 E 11	Eye Peninsula, Scotland	78 D 3
Evergreen, Ga., a100	38 E 8	3,067	118 J 2	Exeter, Mont.	49 J 1	Eyerdir, Turkey in Asia, a4,000	101 D 4
Evergreen, Ia., a500	45 E 5	Ewa Mill, Hawaii	118 J 2	Exeter, Neb., 754	29 G 3	Eyerdir Gol (lake), Turkey in	
Evergreen, Ind.	33 F 5	Ewan, N. J., a250	14 D 7	Exeter (c.h.), N. H., town,		Asia	101 D 4
Evergreen, Miss.	43 H 2	Ewansville, N. J.	14 F 6	4,284	7 L 11	Eyers, Austria	90 B 10
Evergreen, N. C.	36 M 6	Ewart, Ia., a150	28 H 4	Exeter, N. Dak.	26 E 3	Eyers, Austria (on travel map)	74 K 5
Evergreen, O.	18 F 7	Ewarton, Jamaica	68 H 6	Exeter, Ontario, '91, 1,809.	60 D 4	Eyers Grove, Pa., a100.	15 J 4
Evergreen, Pa., a150	15 K 3	Ewbanks, Ill.	20 C 6	Exeter, Pa., 790	15 L 4	Eygulères, France	81 F 11
Evergreen, S. Dak.	27 G 1	Ewe (tribe), Africa	111 G 9	Exeter, R. I., town, 964	10 J 3	Eygurande, France	81 H 7
Evergreen, Tex.	46 M 7	Ewe, Loch (Inlet), Scotland.	78 E 4	Exeter, S. N. H.	24 G 9	Eygurande, France (on travel	
Evergreen, Va.	34 F 6	Ewell, Ala.	42 F 8	Exeter Sound, Canada	7 L 10	map)	74 F 6
Evergreen, Wash.	51 A 2	Ewell, England	77 F 5	Exford, England	59 S 3	Eyjafjalla Jökull (glacier), Ice-	
Evergreen, Wis.	24 M 5	Ewell, Kan.	32 E 4	Exford, England	75 E 11	land	88 O 3
Evergreen Mt., N. Y.	11 R 8	Ewell, Md., a100	33 L 7	Exlle, Tex.	47 H 8	Eyja Fjördr (fjord), Iceland.	88 P 1
Evergreen Sta., Ia	28 H 2	Ewell, Va.	34 K 6	Exln, Germany, '95, 2,962.	87 G 26	Eylar, Ill.	20 J 4
Everitt, Tex.	46 M 7	Ewon, Mich., a1,500	22 C 4	Exlra, Ia., s.c.'95, 748.	28 D 4	Eylau, Deutsch, Germany, '95,	
Everittstown, N. J., a200.	14 D 3	Ewoony Priory, Wales	75 E 11	Exllue, Ia., s.c.'95, 101.	28 H 6	6,687	87 E 30
Everly, Ia., a475	28 C 1	Ewers Cr., Okla.	48 E 2	Exmes, France	82 A 3	Eylau, Germany (see Prussian	
Eversholt, England	77 E 3	Ewhurst, England	77 F 6	Exminster, England	75 E 12	Eylau)	87 D 32
Eversley, England	77 D 5	Ewlan, Africa	111 F 9	Exmore, England	75 E 11	Eylau, Deutsch, Germany (on	
Everton, Pa., 905	16 C 6	Ewing, Ga.	21 H 9	Exmore, Va.	34 M 5	travel map)	74 O 2
Everton, Wash., a100	51 C 1	Ewing, Ill., 290	19 D 7	Exmouth, Mount, Australia.	115 H 6	Eymet, France	81 F 8
Everton, W. Va.	35 F 2	Ewing, Ind.	19 D 7	Exmouth, England, '91, 8,097.	75 F 12	Eymoutiers, France	81 G 7
Eversonville, Mo., a150	30 F 5	Ewing, Ky., a275	40 J 4	Exmouth, England (on travel		Eynesford, England	77 J 5
Everson (part of Liverpool),		Ewing, Neb., 348	29 F 1	map)	74 C 3	Eynon, Port, Wales	75 D 10
England	76 P 4	Ewing, N. C.	36 M 3	Exmouth Gulf, Australia	115 A 4	Eynorth, Loch (Inlet), Scotland	78 B 5
Everton (Bedford), England.	77 G 2	Ewing, Pa., a275	16 D 5	Exmouth Island, Arctic Region.	3 G 7	Eyota, Minn., s.c.'95, 459.	25 E 6
Everton, Ind., a300	19 F 5	Ewing (Co.), S. Dak., c.'90, 16.	27 A 1	Exning, England	77 J 1	Eyrarbakki, Iceland	88 N 3
Everton, Mo., a900	31 E 10	Ewlog, Va.	34 A 3	Exomiti, Cape, Greece	99 M 8	Eyre, Australia	115 D 6
Everton, N. Y.	12 O 2	Ewlington, Ky.	40 J 4	Expedition Range, Australia.	115 H 4	Eyre, Port, Australia	115 E 6
Evesboro, N. J., a425	14 E 6	Ewlington, O., a200	18 F 6	Exploits, Bay of, Newfoundland.	62 J 5	Eyre, Lake, Australia	115 F 5
Evesham, England, '91, 5,836.	75 J 9	Ewingville, N. J., a150.	14 E 4	Exploits River, Newfoundland.	62 J 5	Eyre (explorer's route), Aus-	
Evesham, England (on travel		Exaerde, Belgium, '90, 4,967.	84 D 6	Exploring Isles, Fiji	117 D 3	tralia	115 C 6
map)	74 D 2	Exaltacion, Bolivia	70 D 6	Export, Pa., a300	16 C 6	Eyrecount, Ireland	79 E 5
Évian-les-Bains, France, '91,		Excavated Channel, Nicaragua.	66 E 10	Exposition, Pa.	16 B 3	Eyre Creek, Australia	115 F 4
2,777	80 M 6	Excel, Minn.	25 A 1	Express, Oreg.	52 H 2	Eyre Mountains, New Zealand.	117 B 9
Evington, Va., a125	34 E 6	Excello, Mo., a200	30 H 5	Exter, N. Mex.	55 M 2	Eyria Peninsula, Australia.	115 F 6
Evinston, Fla., a250	39 M 3	Excelsior, Ark., a100	44 D 4	Exter, N. C.	36 Q 2	Eyries Mount, New Guinea	
Ewinsville, S. C.	37 E 2	Excelsior, Ga.	38 H 7	Extreme Limit of Icebergs, Ant-		(German)	116 G 1
Évionnaz, Switzerland, '88, 369	91 D 6	Excelsior, Mich.	23 L 8	arctic Region	2 G 7	Eyrika Jökull (glacier), Iceland.	88 O 2
Évlsa, France	81 L 11	Excelsior, Minn., s.c.'95, 707.	25 D 5	Extreme Limit of Icebergs, Arc-		Eystrup, Germany	85 G 9
Évitts Cr., Pa.	16 E 7	Excelsior, Mo.	31 G 8	ctic Region	3 M 10	Eythorne, England	77 N 6
Evje (Nedene), Norway	95 E 7	Excelsior, N. C.	36 N 6	Exú, Brazil	71 K 5	Eyvindarholar, Iceland	88 O 3
Evje (Smaaleneel), Norway.	95 D 3	Excelsior, Okla.	48 F 3	Exum, N. C.	36 N 6	Eyzla, Argentina	72 F 13
Evo, Africa	112 L 10	Excelsior, Pa., a375	15 J 5	Exuma, Great (Island), Bahama		Ezel, Ky., 124	40 K 5
Evolna, Turkey in Europe.	98 G 7	Excelsior, Wis., a200	24 E 8	Islands	67 G 3	Ezel (Island), Russia (see Oael).	97 C 2
Evolena, Switzerland, '88, 466.	91 E 6	Excelsior Geyser, Wyo.	50 N 3	Exuma Island, Great, Bahama		Ezra, N. C.	36 M 4
Evolène, Switzerland (see Evo-		Excelsior Springs, Mo., 2,034.	30 D 6	Islands	67 G 3	Ez Zagazig, Egypt (on local	110 O 3
lena)	91 E 6	Exchange, Mo.	31 K 10	Exuma Sound, Bahama Islands	67 G 2	map)	110 T 4
Evono, Mo.	30 D 4	Exchange, Pa.	15 J 4	Eyam, England	76 J 6	Ez Zabl, Arabia	102 K 8
Evora, Portugal, '90, est.15,134	83 D 6	Exchange, S. C., a275	37 H 6	Eyarpur, British India.	104 M 4	Ez Zariba, Turkey in Asia.	102 H 6
Evora (district), Portugal, '90,		Exe, River, England	75 E 12	Eyass Lake, Africa	112 P 11	Ez Zawames, Egypt	110 S 4
118,428	83 E 6	Execution Rock Light, N. Y.	11 R 12	Eyddo, England	77 C 2	Ezell, Ala.	42 B 2
Evoramonte, Portugal	83 E 6	Exel, Belgium, '90, 1,505.	84 F 6	Eydtkuhnen, Germany	87 C 36	Ezell, Tex.	46 L 8
Evout Island, Chile	72 D 15	Exel Berg (Mt.), Austria.	90 B 5	Eye, England, '91, 2,064.	77 M 1	Ez Zenkelun, Egypt	110 S 4
Évrecy, France	80 E 3	Exeter, Cal., a175	57 F 6	Eye, N. C.	36 F 1	Ez Zib, Turkey in Asia.	102 B 6
Évreux, France, '91, 16,932.	82 C 2	Exeter, England, '91, 37,580.	75 E 12	Eye, Loch (lake), Scotland.	78 H 4	Ez Zijad, Egypt	110 T 5
Évreux, France (on travel map)	74 E 4	Exeter, England (on travel map)	74 C 3	Eye, W. Va.	35 E 4		

INDEX TO MODERN MAPS.

F

NAME, COUNTRY OR STATE, AND POPULATION.	Map Number and Index.			Falls	
Faaberg, Norway	95 G 6	Fairfax, W. Va.	35 B 5	Fala, Scotland	78 L 8
Faaborg (Ribe), Denmark	88 D 5	Fairfield, Ala., a125	42 D 8	Falaha, Africa, a6,000	111 D 8
Faaborg (Svendborg), Denmark, '90, 3,677	88 G 6	Fairfield, Ark.	44 J 6	Falaise, France, '91, 8,313	80 E 4
Faalte (Island), Low Archipelago	117 L 8	Fairfield (c.h.), Cal., 505	56 C 4	Falan, French Indo-China	106 G 6
Faarup, Denmark	88 F 3	Fairfield, Conn., place, a1,250; town, 3,868	10 C 5	Falcon, Ark.	44 F 8
Faat, Wady, Africa	110 K 3	Fairfield (Co.), Conn., 150,081	10 B 4	Falcon, Cal.	53 J 5
Fabacher, La., a150	45 D 6	Fairfield (c.h.), Ill., 1,881	21 J 9	Falcon, Ky., a175	40 L 5
Fabbo, Africa	112 P 10	Fairfield, Ind., a300	19 G 5	Falcon, Mich., a275	23 Q 11
Fabers Mills, Va., a100	34 F 5	Fairfield (c.h.), Ia., s.c.'95, 4,026	28 K 5	Falcon, N. C.	36 M 4
Fabus, Ala.	42 F 1	Fairfield, Kan.	32 F 2	Falcon, Tenn., a275	41 D 4
Fabus, N. Y., 312	12 L 6	Fairfield, Ky., a225	40 F 5	Falcon (volcano), Tonga	117 A 6
Fabus, W. Va.	35 J 2	Fairfield, Me., town, 3,510; village, 2,130	6 D 6	Falcon (state), Venezuela, '91, 139,110	70 C 1
Fabre, Lake, Canada	43 G 1	Fairfield Mass., village, s.c. '95, 318	8 C 4	Falcona Anchorage, Guam	117 O 1
Fabregues, France	81 D 11	Fairfield, Mich., a300	23 N 14	Falconsara, Italy	93 O 7
Fabriano, Italy, '81, 5,593	93 N 8	Fairfield, Minn.	25 B 4	Falcone, Cppo (cape), Italy	92 B 7
Fabro, Italy	94 L 9	Fairfield, Mo., a100	31 F 8	Falconer, N. Y., 574	13 D 7
Fabr, Africa	110 O 8	Fairfield, Neb., a1,400	29 F 3	Falconer, N. Dak.	26 D 2
Fabyan House, N. H.	7 J 5	Fairfield, New Brunswick	62 D 4	Falconera (Island), Greece (see Gerakunia)	99 J 7
Facatativá, Colombia	70 C 3	Fairfield, N. J., a250	14 G 2	Falconea, Loa (Islands), Cuba	68 E 1
Facerville, Ga., a200	38 B 10	Fairfield, N. J.	14 H 5	Falcon Rock, Portugal	83 O 7
Fachen, China, '98, a400,000, 107½	D 11	Fairfield, N. Y., a300	12 N 5	Falcozi, Rumania	98 K 3
Fackler, Ala.	42 F 1	Fairfield, N. C., a500	36 R 3	Falcozi, Rumania (see Falcozi)	98 K 3
Facpi, Point, Guam, Ladrone Is.	117 N 2	Fairfield, O., 310	18 C 5	Falea, Africa	111 D 7
Facsot, Hungary	89 O 6	Fairfield (Co.), O., 33,939	18 E 5	Faleallhi, Samoa	117 B 1
Fact, Kan.	32 E 2	Fairfield, Pa., a500	15 H 7	Falame River, Africa	111 D 7
Factory, Ky.	40 C 6	Fairfield (Co.), S. C., 28,599	37 F 3	Falea, Ga.	38 F 9
Factory Branch, N. J.	14 G 6	Fairfield (c.h.), Tex., 499	46 L 6	Faleshti, Russia	97 F 8
Factoryville, Pa., 577	15 L 3	Fairfield, Utah, a100	54 K 2	Falesselex, Africa	111 J 5
Fada, Lochan (lake), Scotland	78 F 4	Fairfield, Vt., town, 1,825	7 C 3	Falfa, S. C.	37 D 4
Faddley, England	76 G 6	Fairfield, Va., a200	34 E 5	Fallah, La.	45 J 5
Fadejef Island, Arctic Region	3 F 2	Fairfield, Wash., a300	51 H 2	Falik (district), Arabia	102 M 8
Fadejev Island, Siberia	100 R 1	Fairfield Center, Pa., a100	15 J 4	Falkenberg, Austria, '90, 5,450	90 E 3
Fadem, Africa	110 K 8	Fairfield Sta., Ind.	19 D 4	Falkenberg (Merseburg), Germany	85 J 17
Fadibek, Africa	112 P 10	Fairford, Ala., a275	42 A 8	Falkenberg (Bavaria), Germany	86 N 15
Fading Water Rapid, Canada	63 G 1	Fairford, England	75 J 10	Falkenberg (Lorraine), Germany	86 O 4
Fadof, Africa	110 O 9	Fairford House, Manitoba	63 M 4	Falkenberg (Silesia), Germany, '95, 2,059	87 L 25
Fadumi, Persia	103 F 6	Fairforest, S. C.	37 D 2	Falkenberg, Germany (on travel map)	74 L 3
Fæmnd (river), Norway	95 G 6	Fairgarden, Tenn., a125	41 P 3	Falkenberg, Sweden, '91, 1,842	95 H 8
Fæmndsjø (lake), Norway	95 H 5	Fairgrange, Ill.	21 J 6	Falkenberg, Germany, '95, 4,078	87 E 23
Fæno (Island), Denmark	88 F 6	Fairground, Conn.	10 G 3	Falken Mountain, Austria	90 N 2
Faenza, Italy, '81, 13,998	93 L 6	Fair Grounds, Conn., a250	10 B 4	Falkenstein (Bavaria), Germany	86 O 15
Faenza, Italy (on travel map)	74 K 6	Fairgrove, Mich., a225	23 O 10	Falkenstein (Saxony), Germany, '95, 8,004	86 M 15
Færd (Island), Norway	95 D 3	Fairgrove, Mo., a150	31 F 10	Faltnham, England	77 J 5
Færd Lighthouse, Norway	95 D 4	Fair Haven, Conn.	10 D 4	Falkirk (town), Scotland, '91, 19,769	78 J 8
Færøerne, Denmark (see Faroe Islands)	88 A 3	Fairhaven, Kan.	32 C 2	Falkirk (town), Scotland (on local map)	78 F 1
Faf, Africa	110 S 9	Fairhaven, Md.	33 K 4	Falkland, N. C.	36 O 3
Fagaitua, Samoa	117 B 2	Fairhaven, Mass., town, a.c. '95, 3,338	9 E 6	Falkland (village), Scotland, '91, 1,045	78 K 7
Fagan, Ind. Ty.	48 M 5	Fairhaven, Mass., vill., a2,500	9 E 6	Falkland, East (Island), South America	72 F 14
Fagerliken, Sweden	95 K 5	Fairhaven, Mich., a575	23 Q 12	Falkland, West (Island), South America	72 E 14
Fagg Reef, Philippine Islands	118 C 3	Fairhaven, Minn., a375	25 C 4	Falkland Islands (British), South America, '91, 1,789	72 F 14
Fagoga, Africa	111 G 6	Fairhaven, Mo., a200	31 D 9	Falkland Sound (Falkland Islands), South America	72 E 14
Fagubine, Lake, Africa	111 E 6	Fairhaven, N. J., a375	14 H 4	Falkner, Miss., a175	43 G 1
Fagundus, Pa., a200	16 D 3	Fairhaven, N. Y., 738	13 J 5	Falkner, Tex.	46 L 9
Fahal, Africa	110 L 7	Fairhaven, O., a300	18 A 5	Falköping, Sweden, '91, 2,829	95 H 7
Fahlan, Persia	103 D 5	Fairhaven, Pa., a150	16 F 2	Falka Store, Idaho	50 C 6
Fahlun, Sweden (see Falun)	95 J 6	Fairhaven, Vt., town, 2,791	7 B 8	Falkatt, Germany	87 H 25
Faid, Arabia	102 J 4	Fairhaven, Wash., 4,076	51 C 1	Falkville, Ala., a200	42 D 2
Faid, Egypt	110 U 4	Fairhead (promontory), Ireland	79 J 1	Fällanden, Switzerland	91 H 2
Faid, Switzerland, '88, 840	91 J 5	Fairhill, Md., a125	33 M 1	Fallanj (tribe), Africa	110 P 8
Fail, Ala.	42 A 7	Fairholm, Ontario	60 E 2	Fallbranch, Tenn.	41 Q 2
Fallahak Island, Turkey In Asia	102 L 3	Fairholme, Wash.	51 B 1	Fallbrook, Cal., a350	57 H 9
Fain, La. French Indo-China	106 H 8	Fairhope, Pa., a175	16 E 7	Fallbrook, Pa., 825	15 J 3
Faito, West (Island), Oceania	114 F 4	Fair Isle, Scotland, '91, 223	78 L 4	Fall City, Wash., a275	51 D 2
Falag, Budha na (point), Scotland	78 C 8	Fairland, Ill., a125	20 J 6	Fall City, Wis., a150	24 C 5
Falcs, France	82 D 4	Fairland, Ind., 513	19 E 5	Fall Cr., Ind.	19 E 5
Fair-ald (bead), Scotland	78 E 2	Fairland, Ind. Ty., a350	48 N 1	Fall Cr., N. Y.	13 K 7
Fairbank, Ariz., 478	55 E 7	Fairland, Md.	33 J 3	Fall Creek, Ill.	21 C 6
Fairbank, Ia., s.c.'95, 548	28 J 2	Fairland, N. Y., a300	12 N 6	Fall Creek, Ore.	52 C 3
Fairbank, Md.	33 K 4	Fairland, Tex.	46 J 7	Fall Creek, Tenn.	41 H 3
Fairbank, S. Dak., a100	27 D 2	Fairlaw, Nev.	54 F 1	Fall Creek, Wla., a525	24 D 5
Fairbank, Wyo.	50 P 7	Fairlaw, N. J., a100	14 B 1	Fall Creek Depot, Va.	34 E 7
Fairbanks, Fla.	39 M 3	Fairlee, Md., a100	33 L 3	Falle, Abyssinia	110 Q 8
Fairbanks, Ind., a100	19 B 6	Fairlee, Vt., town, 398	7 F 7	Fallen Timber, O.	17 C 1
Fairbanks, Me.	6 C 6	Fairlie, Ky.	40 H 5	Fallentimber, Pa., a150	16 E 5
Fairbanks, Pa.	16 C 5	Fairlie, New Zealand, '96, a600	117 C 8	Fallersleben, Germany, '95, 1,863	85 H 12
Fairbaaka, S. C.	37 F 3	Fairlie, Tex.	46 M 4	Fallingb. Postel, Germany	85 G 10
Fairbanks, Tex.	46 M 8	Fairmede, Canada	63 L 4	Falling Creek, N. C.	36 O 4
Fairbluff, N. C., 243	36 M 6	Fairmont, Cal.	57 G 8	Falling Spring, Ill.	21 E 8
Fairbrook, Pa.	16 G 5	Fairmont (c.h.), Minn., a.c.'95, 2,204	25 C 6	Falling Spring, W. Va.	35 F 5
Fairborn (c.h.), Ga., 695	38 B 4	Fairmont, Mo., a275	30 J 4	Falling Springs, Ma., a200	31 H 10
Fairburn, S. Dak., a100	27 A 3	Fairmont, Neb., 1,029	29 G 3	Falling Springs, Pa., a250	15 H 6
Fairbury, Ill., 2,324	20 H 4	Fairmont, S. C., a150	37 D 2	Falling Springs Sta., Va.	34 C 5
Fairbury (c.h.), Neb., 2,630	29 G 3	Fairmont (c.h.), W. Va., 1,023	35 F 2	Falling Waters, W. Va., a100	25 L 1
Fairebance, Pa., 1,092	16 C 7	Fairmount Springs, British Columbia	63 H 4	Fallis, Ckla.	48 H 3
Fairebild, Ga.	38 B 10	Fairmount, Ark.	44 J 5	Fallston, Ala.	42 D 4
Fairebild, Wis., a.c.'95, 781	24 D 5	Fairmount, Ga., a175	38 B 3	Fallon, Mont.	49 L 3
Fairehilda Bend, Miss.	43 B 7	Fairmount, Ill., 649	20 K 5	Fall R., Kan.	32 F 4
Faireloth, Ga.	38 C 9	Fairmonat, Ind., 1,462	19 E 4	Fall River, Kan.	32 G 4
Fair Cr., Miss.	43 D 7	Fairmount, Ia.	28 G 4	Fall River, Mass., city, s.c.'95, 89,203	9 D 6
Fairdale, Ill., a300	20 H 1	Fairmount, Kan., a150	32 G 2	Fall River, N. I.	10 L 3
Fairdale, Pa., a400	15 L 3	Fairmount, Ia., a150	45 D 4	Fall River (Co.), S. Dak., s.c. '95, 4,168	27 A 3
Fairdeal, S. C.	37 C 2	Fairmount, Me.	6 H 2	Fall River, Wis., a300	24 H 8
Fairdealng, Mo.	31 L 11	Fairmount, Md., a250	33 M 6	Fall River Mills, Cal., a200	56 D 1
Fairfax, Cal.	56 H 1	Fairmount, N. J., a250	14 E 3	Falls, Idaho	50 H 5
Fairfax, Ia., a250	28 K 4	Fairmount, N. Y.	12 K 3		
Fairfax, Mich.	23 L 14	Fairmount, N. Dak., a275	26 H 3		
Fairfax, Minn., s.c.'95, 614	25 C 5	Fairmount, O.	18 B 8		
Fairfax, Mo., 329	30 B 4	Fairmount, O., a275	18 G 1		
Fairfax, N. C.	36 B 4	Fairmount, Tenn.	41 L 4		
Fairfax, O., a100	18 C 6	Fairmount, Tex.	46 O 6		
Fairfax, S. C., a150	37 F 6	Fairmount City, Pa., 590	16 D 4		
Fairfax, S. Dak., a150	27 F 3	Fairmount Je., Ill.	20 K 5		
Fairfax, Vt., town, 1,523	7 C 4	Fairmount Sta., N. J.	14 F 3		
Fairfax (Co.), Va., 16,655	34 J 3				
Fairfax (c.h.), Va., a375	34 J 3				
Fairoak, England	75 K 12				
Fairoaks, Ark.	44 L 4				
Fairoaks, Ind., a150	19 B 2				
Fairoaks, N. Y.	11 O 8				
Fair Oaks, Va.	34 B 4				
Fairoaks, Va.	34 M 5				
Fairoata, W. Va.	36 C 3				
Fairplay, Cal.	56 E 4				
Fairplay (c.h.), Cal., 301	53 G 4				
Fair Play, Ga., a100	38 D 4				
Fairplay, Md., a100	33 F 2				
Fairplay, Mo., a450	31 E 9				
Fairplay, S. C., a150	37 C 2				
Fairplay, Wis., a200	24 E 9				
Fairpoint, Minn.	25 E 5				
Fairpoint, N. Mex.	55 H 2				
Fairpoint, O., a175	17 J 4				
Fairport, Ia., a200	28 M 5				
Fairport, Kan.	32 C 2				
Fairport, Miss.	43 G 4				
Fairport, Mo., a200	30 D 5				
Fairport, N. J., 2,552	13 H 5				
Fairport, Va., a200	34 L 5				
Fairport Harbor, O., 1,171	17 H 1				
Fair River, Miss., a100	43 D 7				
Fairsted, England	77 K 3				
Fairthorn, Ky.	40 E 6				
Fairton, N. J., a600	14 D 8				
Fairvalley, Okla.	48 D 1				
Fairview, Ala., a225	42 E 3				
Fairview, Ariz.	55 C 3				
Fairview, Ark., a150	44 G 7				
Fairview, Mount, Australia	115 G 4				
Fairview, British Columbia	63 G 4				
Fairview, Cal., a100	57 H 9				
Fairview, Ill., 492	20 E 4				
Fairview, Ind., a100	19 F 4				
Fairview, Ia., a200	28 L 3				
Fairview, Kan., a400	32 G 2				
Fairview, Ky., 183	40 B 7				
Fairview, La., a125	45 F 4				
Fairview, Md.	33 F 1				
Fairview, Mich., a125	23 N 8				
Fairview, N. H.	7 H 6				
Fairview, N. J., a.c.'95, 623	14 C 2				
Fairview, N. Mex., a150	55 H 5				
Fairview, N. Y.	13 F 7				
Fairview, N. C., a125	36 C 3				
Fairview, O., a475	17 H 4				
Fairview, Okla.	48 E 2				
Fairview, Pa., '98, a1,200	16 B 2				
Fairview, S. C.	37 D 2				
Fairview, S. Dak.	27 H 3				
Fairview, Tex., a100	46 J 8				
Fairview, Utah, 844	54 L 3				
Fairview, Va., a100	34 B 3				
Fairview, Wyo., 226	35 A 1				
Fairview, W. Va., a150	50 J 7				
Fairview Dome, Cal.	57 L 6				
Fairview Je., N. Dak.	26 H 3				
Fairview Sta., Md.	33 J 2				
Fairville, Ia.	28 D 1				
Fairville, Mo., a150	30 F 6				
Fairville, New Brunswick	62 C 4				
Fairville, N. Y., a125	13 H 5				
Fairwater, Wis., a200	24 J 7				
Fairweather, Cape, Alaska	58 U 7				
Fairweater, Mt., Alaska	58 U 7				
Fair Weather, Ill., a200	20 C 6				
Fairwood, Tex.	47 C 3				

Falls, Mont.	49 E 2	Fang, China	1074 C 7	Farmdale, Ky.	370	40 G 4	Farø Amt, Denmark (see Faroe Islands)	88 A 3
Falls, Pa., a150	15 L 4	Fangkatana (Islands), Low Archipelago	117 N 10	Farmdale, O., a175	17 J 2	42 E 4	Faroe, Miss.	43 E 7
Falls (Co.), Tex., 20,706	46 K 6	Fangra, La, Brazil	71 J 3	Farmer, Ala.	44 D 4	115 B 5	Faroe Islands, Denmark, '90, 12,954 (local map of)	88 A 3
Fallsburg, Ky., a200	40 L 4	Fangshan, China	1074 E 3	Farmer, Ark.	44 D 4	19 C 6	Farø Islands, Denmark (see Farø Islands)	88 A 3
Fallsburg, N. Y., a200	11 N 8	Fanavelona, Madagascar	112 S 15	Farmer, Mount, Australia	115 B 5	43 G 1	Farø Vargas, Cuba	63 H 5
Fallsburg, O., a175	17 F 4	Fanjoux, France	81 G 9	Farmer, Ind., a150	19 C 6	30 K 6	Farquhar, Cape, Australia	115 A 4
Fallsburg Sta., N. Y.	11 N 8	Fanmore, Scotland	78 D 6	Farmer, Miss.	43 G 1	13 J 6	Farquhar Islands, Africa	109 L 6
Falls Church, Va., 792	34 J 3	Fannettsburg, Pa., a700	16 G 6	Farmer, N. C.	660	36 J 3	Farr, Scotland	78 H 2
Falls City (c.h.), Neb., 2,102	29 J 3	Fannich, Loch (lake), Scotland	78 F 4	Farmer, O., a300	17 A 2	37 L 4	Farr, S. C.	37 D 2
Falls City, Oreg., a250	52 B 2	Fannie, N. C.	36 C 3	Farmer, S. C.	27 G 3	46 J 4	Farr, Va.	34 J 3
Falls City, Tenn., a200	41 K 3	Fannin, Fla.	39 L 3	Farmer, Tex., a150	46 J 4	51 F 2	Farragut, Ia., s.c.'95, 469	28 C 6
Falls City, Tex.	46 J 9	Fannin (Co.), Ga., 8,724	38 C 2	Farmer, Wash.	51 F 2	20 H 5	Farragut Bay, Alaska	58 X 5
Falls Creek, Pa., a1,000	16 E 4	Fannin, Miss., a200	43 E 6	Farmer City, Ill., 1,367	20 H 5	28 B 6	Farrakhabad, British India (see Farrakhabad)	104 G 6
Fallsington, Pa., a375	15 N 6	Fannin, Tex., a150	46 K 4	Farmers, Ind. Ty.	48 N 4	40 J 4	Farrallone Is., Ladrone Is.	117 M 1
Falls Mills, Va., 228	34 A 6	Fanning, Kan.	32 G 2	Farmers, Ky., 367	40 J 4	15 J 7	Farrallone, Cal.	56 C 5
Falls of Bracklin, Scotland	78 H 7	Fanning, Mo.	31 J 8	Farmers, Pa., a375	15 J 7	46 L 5	Farrandville, Pa., a400	15 G 4
Falls of Doubt, Switzerland	91 B 3	Fanning Islands, (British), Oceania	114 M 4	Farmers Branch, Tex., a150	46 L 5	19 B 6	Farrar, Mo.	31 N 9
Falls of Foyers, Scotland	78 H 5	Fano (Island), Denmark	88 D 6	Farmersburg, Ind., 301	19 B 6	28 L 2	Farrar, Miss.	43 C 2
Falls of Gersoppa, British India	105 E 12	Fano (Island), Greece (see Otholoni)	99 A 1	Farmersburg, Ia., a200	28 L 2	23 P 12	Farrall, Miss.	43 C 2
Falls of Girão, Brazil	70 E 5	Fao, Italy, '81, 9,484	93 N 7	Farmersburg, Ind., a100	19 F 7	11 P 9	Farrallton, Quebec	61 B 7
Falls of Kakabika, Ontario	60 H 5	Farab, Persia	103 H 5	Farmers Retreat, Ind., a100	19 F 7	18 C 6	Farrallville, Ark.	44 D 6
Falls of Kough, Ky., a200	40 C 5	Farab, Persia	103 H 5	Farmers Sta., O., a175	18 C 6	16 F 3	Farrar Bay, Ireland	79 B 6
Falls of Salut Croix R., Wis.	24 A 4	Fanashaw, Va.	34 H 5	Farmers Valley, Pa., a250	16 F 3	41 F 3	Farrington, Ill.	21 K 7
Falls of Schaffhausen, Switzerland	91 H 2	Fanashaw, Ind. Ty.	48 N 5	Farmers Valley, Tenn.	41 F 3	42 D 6	Far Rockaway, N. Y., 2,288	11 P 10
Falls of Terul, Italy	94 N 9	Fanslers, Ia.	28 E 4	Farmersville, Ala., a100	42 D 6	57 F 6	Far Rockaway, Bay of, N. Y.	11 R 15
Falls of the Glessbach, Switzerland	91 G 4	Fantasiaque Point, Haiti	68 C 6	Farmersville, Cal., a100	57 F 6	21 F 7	Far Rockaway Beach, N. Y.	11 S 15
Falls R., Wyo.	50 M 4	Fantentum, Africa	110 O 9	Farmersville, Ill., a500	21 F 7	30 E 5	Farrville, Tex.	46 O 7
Falls River Basin, Wyo.	50 M 4	Fanuati (Island), Oceania	114 K 6	Farmersville, Mo.	20 E 5	18 B 5	Farrville, Ind.	19 E 3
Fallston, Md., a150	33 K 2	Fanuatapu (Island), Ellice Is.	117 O 4	Farmersville, N. Y., a275	13 F 7	15 K 6	Fars (province), Persia (see Farsistan)	103 E 6
Fallston, N. C., a175	36 G 4	Fanwood, N. J., a600	14 G 3	Farmersville, O., 472	18 B 5	46 L 4	Farsan Islands, Turkey in Asia	102 H 8
Fallston, Pa., 541	16 B 5	Fanwood, Turkey in Asia	101 N 7	Farmersville, Pa., a300	15 K 6	13 F 7	Farsan Kehir (Island), Turkey in Asia	102 H 8
Falls Village, Conn., a500	10 B 2	Fara (Island), Scotland	78 K 2	Farmersville, Tex., a1,093	46 L 4	45 E 1	Farsan Seghir (Island), Turkey in Asia	102 H 8
Fallsville, Ark.	44 F 3	Fara (Island), Scotland	78 L 1	Farmersville Sta., N. Y., a250	13 F 7	20 F 6	Farsht, Egypt, '82, 7,988	110 P 4
Falmonth, England, '92, a12,800	75 C 13	Faraba, Africa	111 E 8	Farmingdale, Ill.	20 F 6	14 H 5	Farsht, Afghanistan	103 K 4
Falmonth, England (on travel map)	74 B 3	Farabee, Ind.	19 D 7	Farmingdale, Me., town, 821	6 D 7	11 Q 10	Farshtan (province), Persia	103 E 6
Falmonth, Ill.	21 J 7	Farabuga, Africa	111 D 7	Farmingdale, N. Y., a1,000	11 Q 10	27 B 3	Farsø, Denmark	88 E 3
Falmonth, Ind., a175	19 F 5	Faraday, Ontario	60 H 3	Farmingdale, S. Dak.	27 B 3	44 D 2	Farstrup, Denmark	88 E 3
Falmonth, Jamaica, '91, 2,517	68 H 6	Farady, Mount, Australia	115 H 4	Farmingdale, S. Dak.	27 B 3	77 J 5	Farsund, Norway, '91, 1,518	95 E 7
Falmonth (c.h.), Ky., 1,146	40 H 3	Farafra, Egypt, '82, 446	110 N 4	Farmington, Ark., a150	44 D 2	56 E 5	Fartak, Ras (cape), Arabia	102 M 8
Falmonth, Mo., town, 1,580	6 C 8	Farafra, Oasis of, Egypt	110 N 4	Farmington, England	77 J 5	10 D 3	Fartak, Jebel (Mt.), Arabia	102 M 8
Falmonth, Mass., town, s.c.'95, 2,655	9 F 6	Farab, Afghanistan	103 K 4	Farmington, Cal., a200	56 E 5	33 N 4	Farthingho, England	77 C 2
Falmonth, Mass., vil., s.c.'95, 772	9 F 6	Farab (district), Afghanistan	103 K 4	Farmington, Conn., place, a1,375; town, 3,179	10 D 3	38 E 4	Faruk, Wady, Arabia	102 L 4
Falmonth, Mich., a125	23 L 9	Farab, Wady, Palestine	102 C 8	Farmington, Ill., 1,375	20 E 4	20 E 4	Farrukhabad (and cantonment), British India, '91, 78,032	104 G 6
Falmonth, Nova Scotia	62 E 4	Farab River, Afghanistan	103 J 4	Farmington, Ia., s.c.'95, 1,296	28 K 6	40 C 3	Farukh, Persia	103 F 4
Falmonth, Pa., a200	15 J 6	Farab River, Afghanistan	103 L 4	Farmington, Ky.	40 C 3	6 C 6	Farrukh Island, Persia	103 F 7
Falmonth, Va., a375	34 J 4	Farab River, Afghanistan	103 L 4	Farmington (c.h.), Me., town, 3,207; village, 1,243	6 C 6	23 P 13	Farwell, Mich., 584	23 M 10
Falmonth (Antigua), West Indies	68 1/2 H 7	Farab, Afghanistan	103 K 4	Farmington, Del., 468	33 N 4	25 D 5	Farwell, Minn., s.c.'95, 732	25 D 5
Falmonth Bay, England	75 C 13	Farab, Afghanistan	103 K 4	Farmington, Ga., a100	38 E 4	31 M 9	Farmington (c.h.), Mo., 1,394	31 M 9
Falmonth Heights, Mass.	9 F 6	Farab, Afghanistan	103 K 4	Farmington, Ill., 1,375	20 E 4	7 K 9	Farmington, N. H., town, 3,064	7 K 9
False Bay, Cal.	57 E 9	Farab, Afghanistan	103 K 4	Farmington, Ia., s.c.'95, 1,296	28 K 6	55 G 2	Farmington, N. Mex., a400	55 G 2
False Bay, Cape Colony	113 D 8	Farab, Afghanistan	103 K 4	Farmington, Ky.	40 C 3	13 H 5	Farmington, N. Y., a200	13 H 5
False Cape, Fla.	39 P 5	Farab, Afghanistan	103 K 4	Farmington (c.h.), Me., town, 3,207; village, 1,243	6 C 6	36 H 11	Farmington, N. C., a200	36 H 11
False Cape, Va.	34 M 7	Farab, Afghanistan	103 K 4	Farmington, N. H., town, 3,064	7 K 9	26 H 3	Farmington, S. Dak.	26 H 3
False Cape Bank, Central America	66 N 4	Farab, Afghanistan	103 K 4	Farmington, N. H., town, 3,064	7 K 9	62 E 5	Farmington, South, Nova Scotia	62 E 5
False Cape Bojador, Africa	111 C 4	Farab, Afghanistan	103 K 4	Farmington, N. H., town, 3,064	7 K 9	17 J 2	Farmington, Pa., a100	16 C 7
False Cape Frio, Africa	112 J 15	Farab, Afghanistan	103 K 4	Farmington, N. H., town, 3,064	7 K 9	41 H 3	Farmington, Tenn.	41 H 3
False Detour Channel, Mich.	22 O 6	Farab, Afghanistan	103 K 4	Farmington, N. H., town, 3,064	7 K 9	46 L 4	Farmington, Tex., a150	46 L 4
False Point, British India	105 L 9	Farab, Afghanistan	103 K 4	Farmington, N. H., town, 3,064	7 K 9	54 L 2	Farmington, Utah (on local map)	54 L 2
False Presque Ile, Mich.	23 P 7	Farab, Afghanistan	103 K 4	Farmington, N. H., town, 3,064	7 K 9	51 H 2	Farmington, Wash., 418	51 H 2
Falsest, Spain	83 N 3	Farab, Afghanistan	103 K 4	Farmington, N. H., town, 3,064	7 K 9	35 F 1	Farmington, W. Va., a350	35 F 1
False, Cape, Honduras	66 M 4	Farab, Afghanistan	103 K 4	Farmington, N. H., town, 3,064	7 K 9	54 B 10	Farmington, Wis.	54 B 10
False, Cape, Santo Domingo	68 D 7	Farab, Afghanistan	103 K 4	Farmington, N. H., town, 3,064	7 K 9	24 B 10	Farmington, Wls., town, '90, 1,847	24 B 10
Falsester (Island), Denmark, '90, 32,640	88 K 7	Farab, Afghanistan	103 K 4	Farmington, N. H., town, 3,064	7 K 9	6 C 6	Farmington Falls, Me., a200	6 C 6
Falsester (Island), Denmark (on travel map)	74 L 1	Farab, Afghanistan	103 K 4	Farmington, N. H., town, 3,064	7 K 9	10 D 2	Farmington R., Conn.	10 D 2
Falsterbo Lighthouse, Sweden	95 H 1	Farab, Afghanistan	103 K 4	Farmington, N. H., town, 3,064	7 K 9	10 D 2	Farmington R., E. Br. of Conn.	10 D 2
Falon, Kan., a100	32 E 3	Farab, Afghanistan	103 K 4	Farmington, N. H., town, 3,064	7 K 9	8 B 4	Farmington R., Mass.	8 B 4
Falon, Sweden, '96, 8,813	95 J 6	Farab, Afghanistan	103 K 4	Farmington, N. H., town, 3,064	7 K 9	10 D 3	Farmington Sta., Conn.	10 D 3
Falon, Wls.	24 A 3	Farab, Afghanistan	103 K 4	Farmington, N. H., town, 3,064	7 K 9	19 F 4	Farmland, Ind., 770	19 F 4
Faly, Nossi (Island), Madagascar	112 T 13	Farab, Afghanistan	103 K 4	Farmington, N. H., town, 3,064	7 K 9	9 C 4	Farm Pond, Mass.	9 C 4
Fama, Kati, Africa	110 M 8	Farab, Afghanistan	103 K 4	Farmington, N. H., town, 3,064	7 K 9	29 G 3	Farmvale, Neb.	29 G 3
Fama, Ponta (point), Porto Rico	68 1/2 E 4	Farab, Afghanistan	103 K 4	Farmington, N. H., town, 3,064	7 K 9	36 O 3	Farmville, N. C., 146	36 O 3
Famagosta, Cyprus (see Famagusta)	101 F 5	Farab, Afghanistan	103 K 4	Farmington, N. H., town, 3,064	7 K 9	34 G 6	Farmville (c.h.), Va., 2,404	34 G 6
Famagosta, Cyprus, '91, 3,367	101 F 5	Farab, Afghanistan	103 K 4	Farmington, N. H., town, 3,064	7 K 9	29 D 3	Farnam, Neb., a150	29 D 3
Famagusta Bay, Cyprus	101 F 5	Farab, Afghanistan	103 K 4	Farmington, N. H., town, 3,064	7 K 9	77 B 4	Farnborough (Berks), England	77 B 4
Famaka, Africa	110 P 8	Farab, Afghanistan	103 K 4	Farmington, N. H., town, 3,064	7 K 9	77 D 5	Farnborough (Hants), England, parish, '91, 8,071	77 D 5
Famara, France (near Valenciennes)	80 J 2	Farab, Afghanistan	103 K 4	Farmington, N. H., town, 3,064	7 K 9	77 H 5	Farnborough (Kent), England	77 H 5
Famatima, Serra (Mts.), Argentina	72 D 9	Farab, Afghanistan	103 K 4	Farmington, N. H., town, 3,064	7 K 9	77 E 1	Farnesh, England	77 E 1
Famantina, Argentina	72 D 9	Farab, Afghanistan	103 K 4	Farmington, N. H., town, 3,064	7 K 9	76 J 1	Farne Islands, England	76 J 1
Fambridge, North, England	77 K 4	Farab, Afghanistan	103 K 4	Farmington, N. H., town, 3,064	7 K 9	92 C 9	Farnesina, Monte (Mt.), Italy	92 C 9
Fame, Ind. Ty.	48 L 4	Farab, Afghanistan	103 K 4	Farmington, N. H., town, 3,064	7 K 9	77 H 3	Farnham (Essex), England	77 H 3
Famechon, France	82 E 1	Farab, Afghanistan	103 K 4	Farmington, N. H., town, 3,064	7 K 9	77 D 6	Farnham (Surrey), England, '91, 5,545	77 D 6
Fameine (district), Belgium	84 F 8	Farab, Afghanistan	103 K 4	Farmington, N. H., town, 3,064	7 K 9	13 D 6	Farnham, N. Y., a300	13 D 6
Fameo Range, Australia	115 C 6	Farab, Afghanistan	103 K 4	Farmington, N. H., town, 3,064	7 K 9	61 J 8	Farnham, Quebec, '91, 2,822	61 J 8
Fameo, Port, Chile	72 C 14	Farab, Afghanistan	103 K 4	Farmington, N. H., town, 3,064	7 K 9	34 K 5	Farnham, Esst, Quebec	34 K 5
Famoso, Cal.	57 F 7	Farab, Afghanistan	103 K 4	Farmington, N. H., town, 3,064	7 K 9	17 C 2	Farnhams, O.	17 C 2
Famous, Mo.	30 K 6	Farab, Afghanistan	103 K 4	Farmington, N. H., town, 3,064	7 K 9	28 E 3	Farnhamville, Ia., s.c.'95, 284	28 E 3
Fan (tribe), Africa	112 J 10	Farab, Afghanistan	103 K 4	Farmington, N. H., town, 3,064	7 K 9	33 N 1	Farnhurst, Del.	33 N 1
Fan, China	1074 E 5	Farab, Afghanistan	103 K 4	Farmington, N. H., town, 3,064	7 K 9	76 J 1	Farn Islands, England (see Farn Islands)	76 J 1
Fand Point, Ireland	74 P 1	Farab, Afghanistan	103 K 4	Farmington, N. H., town, 3,064	7 K 9	19 B 6	Farnsworth, Ind.	19 B 6
Fanano, Italy	93 J 6	Farab, Afghanistan	103 K 4	Farmington, N. H., town, 3,064	7 K 9	23 K 9	Farnsworth, Mich.	23 K 9
Fannarak, Turkey in Europe	98 F 1	Farab, Afghanistan	103 K 4	Farmington, N. H., town, 3,064	7 K 9	27 G 2	Farnsworth, S. Dak.	27 G 2
Fan-cheng, China, '98, a100,000	1074 D 6	Farab, Afghanistan	103 K 4	Farmington, N. H., town, 3,064	7 K 9	35 F 2	Farnum, W. Va.	35 F 2
Fan-chi, China	1074 D 6	Farab, Afghanistan	103 K 4	Farmington, N. H., town, 3,064	7 K 9	9 B 4	Farnumsville, Mass., village, s.c.'95, 570	9 B 4
Fanchon, Tex.	47 F 7	Farab, Afghanistan	103 K 4	Farmington, N. H., town, 3,064	7 K 9	76 H 5	Farnworth, England, '91, 23,758	76 H 5
Fanchung, China	1074 G 7	Farab, Afghanistan	103 K 4	Farmington, N. H., town, 3,064	7 K 9	76 N 3	Farnworth, England	76 N 3
Fanchy-cuek, Kan.	32 E 2	Farab, Afghanistan	103 K 4	Farmington, N. H., town, 3,064	7 K 9	71 F 4	Faro, Brazil	71 F 4
Fancyfarm, Ky.	40 C 3	Farab, Afghanistan	103 K 4	Farmington, N. H., town, 3,064	7 K 9	94 N 12	Faro, Cape del (cape), Italy	94 N 12
Fancy Hill, Ark.	44 E 6	Farab, Afghanistan	103 K 4	Farmington, N. H., town, 3,064	7 K 9	83 D 7	Faro, Portugal, '78, 8,561	83 D 7
Fancyhill, N. C.	36 G 3	Farab, Afghanistan	103 K 4	Farmington, N. H., town, 3,064	7 K 9	83 D 7	Faro (district), Portugal, '90, 228,551	83 D 7
Fandango Peak, Cal.	56 E 1	Farab, Afghanistan	103 K 4	Farmington, N. H., town, 3,064	7 K 9	95 L 8	Fårö (Island), Sweden	95 L 8
Fandon, Ill., a125	20 D 5	Farab, Afghanistan	103 K 4	Farmington, N. H., town, 3,064	7 K 9			
Fandon, Neb.	29 D 3	Farab, Afghanistan	103 K 4	Farmington, N. H., town, 3,064	7 K 9			

Faulkner, Md.	33 H 5	Fazilka, British India	104 E 4	Felix Harbor, Arctic Region	3 F 9	Feraghan (district), Persia	103 C 3
Faulkner, N. Mex.	55 H 6	Fazoli (territory), Africa	110 P 8	Felixton, England	75 F 10	Ferainun, Persia	103 H 3
Faulkner, W. Va.	35 G 3	Fenzle, Ireland	79 D 6	Felizzano, Italy	93 D 5	Ferenshah, Persia	103 E 6
Faulkner I., Conn.	10 E 5	Fenale River, Ireland	79 C 7	Fell, Iceland	88 O 2	Ferizpur, British India, '91, 12,246	104 M 8
Faulkton (c.h.), S. Dak., s.e. '95, 434	27 E 1	Fear, Cape, N. C.	36 N 7	Fella (river), Italy	93 O 2	Ferhane, Ireland	79 F 5
Fau-ning, China	107½ H 6	Fearn, Scotland	78 H 4	Fellatah (tribe), Africa (see Fula-lah)	111 C 7	Ferdan, El, Egypt	110 T 4
Fausdale, Ala., 211	42 B 6	Fearna, Kudua na (point), Scotland	78 E 4	Felletin, France	81 H 7	Ferdinand, Ind., 627	19 C 8
Fauquier, China	107½ E 3	Fearne Islands, England (see Farne Islands)	76 J 1	Felletin, France (on travel map)	74 E 6	Ferdinand Cr., Mo.	30 J 2
Fauquier (Co.), Va., 22,590	34 H 3	Fearnley Islands, Arctic Region	3 H 2	Fellhorn, Germany	86 Q 11	Ferdinand de Lessca Peak, Brazil	70 E 3
Fauler Springs, Va.	34 H 3	Fearnus Springs, Miss., a125	43 G 4	Fellin, Russia, est.5,352	97 E 2	Ferdinandova, Bulgaria	98 F 5
Faurel Vekli, Rumania	98 K 3	Feather R., Cal.	56 D 3	Felling, England, '91, 17,473	76 J 3	Ferdinand River, Australia	115 E 5
Fauresmith, Orange Free State, '90, 928	113 G 5	Feather R., N. Fork of, Cal.	53 F 3	Fellowship, N. J., a100	14 E 6	Ferdinand St., Ind.	19 B 8
Fauresmith (district), Orange Free State	113 G 5	Featherston, Ind. Ty., a100	48 M 4	Fells, Mass., vil., s.e.'95, 347	9 D 3	Fère, La, France, commune, '91, 5,394	82 G 1
Fauro Island, Solomon Ia.	117 J 4	Featherston, New Zealand, '91, 668	117 F 6	Fellsburg, Kan.	32 C 4	Fère-Champenoise, France	82 H 3
Fau-shan, China	107½ C 5	Fécamp, France, '91, 13,577	82 A 1	Felsham, England	77 L 2	Feredjk, Turkey in Europe, a4,000	98 J 8
Fausse Pointe, L., La.	45 F 6	Fécamp, France (on travel map)	74 E 4	Felsted, England	77 J 3	Fère-en-Tardenois, France	82 H 2
Faustina, Fla.	39 P 6	Fecteau's Mills, Quebec	61 L 7	Felton, Cal., 259	57 C 5	Fère-Haut, Turkey in Asia	101 H 3
Fauston, S. Dak.	27 F 2	Fehing, Neb., a100	29 H 3	Felton, Del., 403	33 N 3	Ferentino, Italy, '81, 7,679	94 O 11
Fauverney, France	82 L 6	Fedamore, Ireland	79 D 6	Felton, England	76 J 2	Fergamum, Turkey in Asia (see Bergama)	101 B 3
Fauville, France	82 B 1	Federacion, Argentina, '90, a2,500	72 F 10	Felton, Pa., a200	15 J 7	Fergana (province), Central Asia (see Berghana)	100 K 5
Fauvillers, Belgium, '90, 1,134, 84 G 9	84 G 9	Federacion, Venezuela	70 C 1	Felton Sta., Ark.	44 L 5	Fergana (see Berghana), Central Asia (see Berghana)	100 K 5
Favara, Italy, '81, 16,051	94 K 14	Federal Kan.	32 A 3	Feltonville, Pa.	15 M 1	Fergu, Cal.	53 N 5
Favaro Veneto, Italy	92 K 1	Federal District, Brazil, '90, 674,972	71 J 8	Feltre, Italy, '81, 3,715	93 L 2	Fergus, River, Ireland	79 D 6
Faventina, Italy (see Faenza)	93 L 6	Federal District (proposed), Brazil	71 H 7	Feltre, Italy (on travel map)	74 L 5	Fergus, Mich., a200	23 N 11
Faverney, France	82 N 5	Federal Hill, Md., a100	33 K 2	Felwell, England	76 N 8	Fergus (Co.), Mont., 3,514	49 G 3
Faversham, England, '91, 10,378	77 L 5	Federal Point, Fla., a250	39 N 3	Felwood, England	101 K 6	Fergus, N. Dak.	26 G 2
Favignana, Italy	94 H 13	Federal Pond, Mass.	9 F 5	Felwood, Hungary	83 P 5	Fergus, Ontario, a1,600	60 E 4
Favignana (island), Italy	94 H 13	Federalburg, Md., 543	33 M 4	Felwood, Hungary	83 P 5	Fergus Falls (c.h.), Minn., a.c. '95, 4,497	25 A 3
Favning, Denmark	88 G 4	Fedorova, Russia	96 G 3	Felwood, Hungary	83 P 5	Ferguson, Ga.	38 C 8
Fawley, England	77 D 4	Fedorovka, Russia (on travel map)	97 L 8	Femö (island), Denmark	88 K 7	Ferguson, Ia., a200	28 H 4
Fawley, North, England	77 B 4	Fedvar, Russia	97 H 7	Fen, Middle (lowland), England	77 H 1	Ferguson, Ky.	40 C 7
Fawley, Great, England (see North Fawley)	77 B 4	Fee, Pa., a100	16 C 4	Fenambos Point, Madagascar (see Barrow Point)	112 R 16	Ferguson, Mo., a1,000	31 M 7
Fawling, Ind. Ty.	48 M 3	Feeding Hills, Mass., vil., a100	8 D 4	Fenaru, Abyssinia	110 Q 7	Ferguson, S. C., a100	37 H 5
Fawn, Ga.	38 F 8	Fee Fee Cr., Mo.	30 J 3	Fence L., Wis.	24 G 3	Ferguson, W. Va.	35 B 4
Fawn Cr., Col.	53 B 3	Feejee Islands, Oceania (see Fiji)	117 A 2	Fen-chau, China	107½ C 4	Ferguson Island, New Guinea (British)	116 J 3
Fawn Grove, Pa., 199	15 K 7	Fedy, Mo.	31 D 8	Fen-chau, China	107½ C 4	Ferguson Lake, Canada	63 M 1
Fawn R., Ind.	19 F 1	Fedy, Tex.	47 F 8	Fenchuanj, British India	106 A 2	Ferguson River, Canada	63 M 1
Fawn River, Mich., a100	23 L 14	Feeing, England	77 K 3	Fen Ditton, England	77 H 2	Ferguson Corners, N. Y.	13 H 6
Fawns, N. Y., a100	11 S 9	Feesburg, O., a850	18 C 7	Fenelou, Nev.	54 H 1	Fergusville, N. Y., a200	12 N 7
Faxa Fjörð (ford), Iceland	88 M 3	Féher-Aiso (comitat), Hungary, '90, 193,072	89 P 5	Fenerive, Madagascar	112 T 14	Fergusons Wharf, Va.	34 K 6
Faxe-fjeld (Mt.), Sweden	95 H 6	Féher-tplom, Hungary (see Weiss Kirheben)	89 N 7	Fenestrelle, Italy, '81, 671	93 B 4	Ferhana, Africa	110 P 7
Fax Elf (river), Sweden	95 K 5	Fehmarn (island), Germany	85 D 13	Feng, China	107½ F 5	Ferhana, Tunisia	111 J 2
Faxon, Minn.	25 D 5	Fehmarn (island), Germany (on travel map)	74 K 1	Feng-chau, China	107½ E 8	Ferik, Turkey in Asia	101 E 4
Faxon, Tenn.	41 E 2	Fehmarn Belt (sound), Denmark	88 H 7	Feng-chuan, China	107½ C 11	Ferla, Italy	94 M 4
Fay, Ark.	44 E 7	Fehmarn Sund (sound), Germany	85 D 13	Feng-hen, China	107½ H 7	Ferletten, Austria	90 F 9
Fay, Kan.	32 D 3	Fehraltorf, Switzerland, '88, 733	91 J 2	Feng-hua, China	107½ H 8	Ferlunga (region), Africa	111 E 7
Fay, Minn.	25 C 3	Fehrallia, Germany, '95, 1,728	85 G 16	Feng-huang, China	107½ B 9	Fermainagh (county), Ireland, '91, 74,170	79 F 3
Fay, Mo.	31 H 11	Fehring, Austria	90 M 10	Feng-huang-cheng, Manchuria, '98, a20,000	107½ J 2	Ferme-de-Parla, La, France	82 G 2
Fay, N. Y.	12 O 2	Fei, China	107½ G 5	Feng-ju, China	107 N 6	Fermino, Pt., Cal.	57 G 9
Fay, Okla.	48 E 3	Feia, Lake, Brazil	71 J 8	Feng-kin, China	107½ E 5	Fermino, Italy, '81, 6,692; with suburbs, 15,182	94 P 8
Fay, Pa., a150	16 B 4	Felch, China	107½ G 5	Feng-ling, China	107½ F 2	Fermissole, Spain, '87, 5,395	83 F 3
Fay, Tex.	46 M 6	Felch, China	107½ F 4	Feng-shan, Japan	108 K 8	Fermy, Ireland, '91, 6,469	79 F 7
Fay, Tex.	47 C 7	Feld, Ain-ibn, Arabia	102 H 4	Feng-shun, China	107½ F 11	Fermy, Ontario	60 J 3
Fayud, Abu, Turkey in Asia	101 H 5	Feld, El (dry lake), Africa	11 C 4	Feng-shung, China	107½ A 5	Fern, Ind.	19 C 5
Fayal, Dar-el- (Mt.), Africa	110 M 3	Feldner, O.	18 E 6	Feng-sin, China	107½ E 8	Fern, Ia.	28 H 3
Fayal (island), Portugal	83 C 8	Fel-hiang, China	107½ E 4	Feng-thai, China	107 N 6	Fern, Pa., a200	16 D 4
Fayal Channel, Portugal	83 C 8	Felja, El (district), Morocco	111 E 3	Feng-tai, China	107½ A 8	Fernalda, Va.	34 C 2
Fayal Mine, Minn.	25 E 2	Felding, New Zealand, '91, 1,583; '96, 2,045	117 F 5	Feng-tai, China	107½ F 6	Fernandez, Mexico	65 F 2
Fay-aux-Loges, France	82 E 5	Felra, Portugal, '78, 2,102	83 D 4	Feng-tai (river), China	107½ C 3	Fernandina (c.h.), Fla., s.e.'95, 2,511	39 O 1
Faye (region), Africa	111 C 6	Felra de Santa Anna, Brazil	71 K 6	Fen-ho (river), China	107½ C 3	Fernandina (island), South America	69 D 8
Fayence, France	81 J 11	Felshabur, Turkey in Asia	101 J 4	Fen-holloway R., Fla.	39 J 2	Fernando, Cal., a600	57 G 8
Fayence, Mont de, Mauritius	109 M 7	Felstritz, Deutsch, Austria	90 L 9	Fenians, Battleground of, Ontario	13 A 6	Fernando, Tex.	46 J 8
Fayerweather I., Conn.	10 C 5	Fel-yu, China	107½ H 2	Fenn, Ga., a150	38 D 8	Fernando Noronha (island; penal station of Brazil)	109 B 5
Fayette (Co.), Ala., 12,823	42 B 3	Fel-yu, China	107½ H 2	Fennek, Africa	110 M 3	Fernando Pu Island (Spanish), Africa, a25,000	111 H 10
Fayette (c.h.), Ala., a975	42 B 3	Fel-yu, China	107½ H 2	Fenner, Cal., s.e.'95, 876	57 K 8	Fernand-Vas, Africa	112 J 1
Fayette (Co.), Ga., 8,728	58 B 5	Fel-yu, China	107½ H 2	Fennville, Mich., '98, a500	24 E 9	Fernan-Velloz, Spain, '87, 5,483	83 H 7
Fayette, Ill., a200	21 E 7	Fel-yu, China	107½ H 2	Fenny, British India	106 A 3	Fernão Veloso Bay, Africa	112 R 14
Fayette (Co.), Ill., 23,367	21 G 7	Fel-yu, China	107½ H 2	Fenny, Crompton, England	77 B 2	Ferribank, Ala., a150	42 A 3
Fayette (Co.), Ind., 12,630	19 F 5	Fel-yu, China	107½ H 2	Fenny Stratford, England	77 E 3	Ferribank, O., 367	18 A 6
Fayette, Ia., s.c.'95, 1,173	28 K 2	Fel-yu, China	107½ H 2	Feno, Cap de (cape), France	81 L 11	Ferri, Ky., a300	40 E 4
Fayette (Co.), Ia., s.c.'95, 24,794	28 K 2	Fel-yu, China	107½ H 2	Fenoarivo, Madagascar	112 S 15	Ferrade, Cal., 763	56 A 2
Fayette (Co.), Ky., 35,698	40 H 5	Fel-yu, China	107½ H 2	Fen-shul, China	107½ G 8	Ferrdale, Ind., a250	19 B 5
Fayette, Me., town, 649	6 C 7	Fel-yu, China	107½ H 2	Fen-sai, China	107½ C 4	Ferrdale, Ky.	40 J 7
Fayette, Mich.	22 H 6	Fel-yu, China	107½ H 2	Fenter, Ark.	44 G 6	Ferrdale, N. C.	36 K 2
Fayette (c.h.), Miss., a475	43 B 7	Fel-yu, China	107½ H 2	Fenter, England, '91, 16,998	76 H 7	Ferrdale Sta., Wash.	51 C 1
Fayette (c.h.), Mo., 2,247	30 G 6	Fel-yu, China	107½ H 2	Fenton, Ill., a100	20 E 2	Ferney, France (see Ferney)	80 M 6
Fayette, N. Y., a400	13 J 6	Fel-yu, China	107½ H 2	Fenton, Ia.	28 E 1	Ferney, France	80 M 6
Fayette, O., 890	17 B 1	Fel-yu, China	107½ H 2	Fenton, Kan.	32 C 3	Ferney, S. Dak.	27 F 1
Fayette (Co.), O., 22,309	18 D 5	Fel-yu, China	107½ H 2	Fenton, Ky.	40 D 3	Fernhill, Wash., a125	51 C 2
Fayette (Co.), Pa., 80,066	16 C 7	Fel-yu, China	107½ H 2	Fenton, La.	45 D 6	Fernhurst, N. C.	36 C 4
Fayette, La, Quebec	61 O 5	Fel-yu, China	107½ H 2	Fenton, Miss.	43 F 10	Fern Islands, England (see Farne Islands)	76 J 1
Fayette (Co.), Tenn., 28,878	41 C 4	Fel-yu, China	107½ H 2	Fenton, Mo., a150	31 L 7	Fernook, Mo.	31 L 11
Fayette, Utah, a100	54 K 3	Fel-yu, China	107½ H 2	Fenton, N. Y., a100	13 D 6	Ferndale, Mo., a150	30 J 3
Fayette, W. Va.	35 D 4	Fel-yu, China	107½ H 2	Fenton, O., a125	17 C 2	Ferns, Ireland, '91, 517	79 H 6
Fayette (Co.), W. Va., 20,542	35 D 4	Fel-yu, China	107½ H 2	Fenton, Wyo.	50 L 5	Fern Sta., Tex.	46 N 7
Fayette City, Pa., 931	16 C 6	Fel-yu, China	107½ H 2	Fentress, Miss.	43 F 4	Fernvale, Tenn.	41 G 3
Fayette Corner, Me.	6 C 7	Fel-yu, China	107½ H 2	Fentress (Co.), Tenn., 5,226	41 M 2	Fernwood, Miss.	43 D 8
Fayetteville, Ala., a200	42 E 4	Fel-yu, China	107½ H 2	Fentress, Va.	34 L 7	Fernwood, O., a175	17 J 4
Fayetteville (c.h.), Ark., 2,942	44 D 2	Fel-yu, China	107½ H 2	Fennalti (island), Cook Islands (see Takutoa)	117 K 9	Fernwood, Pa., 619	15 M 7
Fayetteville (c.h.), Ga., 380	38 C 5	Fel-yu, China	107½ H 2	Fenua Ura (Islands), Oceania	114 M 6	Ferona, Ga., a250	38 F 8
Fayetteville, Ill., 312	21 F 9	Fel-yu, China	107½ H 2	Fenwick, Conn.	10 F 4	Ferzabad, British India, '91, 15,278	104 G 6
Fayetteville, Ia., a100	19 C 7	Fel-yu, China	107½ H 2	Fenwick, Mich., a225	23 L 11	Ferozepore, British India (see Firozpur)	104 E 4
Fayetteville, Mo., a250	31 E 7	Fel-yu, China	107½ H 2	Fenwick (village), Scotland, '91, 327	78 H 8	Ferozshah, British India	104 E 4
Fayetteville, N. Y., 1,410	12 L 5	Fel-yu, China	107½ H 2	Fenwick, S. C.	37 H 6	Ferozshah, British India (see Ferozshah)	104 E 4
Fayetteville (c.h.), N. C., '90, 4,222; '97, 6,000	36 M 4	Fel-yu, China	107½ H 2	Fenwick, Wis.	24 G 5	Ferraig, Jehel (Mt.), Egypt	110 P 5
Fayetteville, O., a575	18 C 7	Fel-yu, China</					

Ferrara (province), Italy	81	1 Inaray (Island), Scotland	78 B 5	Filiferi, Italy	94 L 12	Finlayson, Minn.	25 E 3
230,807; '95, est. 254,582	93 L 5	Flastra, Italy	94 O 8	Filignano, Italy	94 Q 11	Finlayson Channel, British Co-	
Ferrari, Argentina	72 F 13	Flastrone (river), Italy	94 O 8	Filik, Africa	110 Q 6	lumbia	63 D 3
Ferraro, Capo (cape), Italy	92 C 8	Flatt, Kan.	32 F 4	Filion, Mich.	23 P 10	Finley, Miss.	43 F 9
Ferreira, Portugal, '78, 4,112	83 D 6	Flatt, Ill.	20 E 4	Filipchich, Rumania	98 H 4	Finley Sta., N. J., a175	14 C 8
Ferrill, Ill.	21 K 7	Fibre, Mich.	22 M 5	Filipina, Nueva, Cuba (see		Finley, Tenn.	41 C 2
Ferrero explorer's route), North		Ficlaro, Italy	93 K 5	Amiar del Rio)	98 B 2	Finley, Va.	34 B 7
America	4 H 10	Fichtel (river), Germany	86 N 14	Filippaul, Villa, Italy	92 B 10	Floicyville, Pa., a700	16 B 6
Ferrifre, La, France	82 B 5	Fichtel Mountain, Germany	86 M 14	Filippine, Netherlands	84 C 6	Finley, W. Va.	35 D 4
Ferriere, Italy	93 G 5	Fickert R., Alaska	58 O 3	Filipstad, Sweden, '91, 3,167	95 H 7	Flinmarch (amt), Norway, '91,	
Ferrière, La, Switzerland, '88,		Fickling, Ill.	21 J 6	Fillyas, Turkey in Asia	101 D 2	29,168	95 O 2
356	91 C 3	Ficksburg, Orange Free State,	38 C 6	Fillyas (river), Turkey in Asia,	101 D 2	Fino, Lake, Ireland	79 E 2
Ferrières (Loiret), France	82 F 3	'90, 1,019	113 H 5	Filina River, Scotland	78 G 7	Fion, River, Ireland	79 F 2
Ferrières (Seine-et-Marne),		Ficksburg (district), Orange		Filly, Mo., a175	31 E 9	Finn, Mont.	49 D 3
France	82 F 4	Free State	113 H 5	Filly, Neb., 301	29 H 3	Finnca, Ireland	70 G 4
Ferrifafe, Peru, a8,000	70 A 5	Ficelle, Italy	94 M 9	Filippo Reef, Oceania	114 M 5	Finnoy (Co.), Kan., '90, 3,350	32 B 3
Ferring, Denmark	88 C 3	Fidalgo, Wash., a150	51 C 1	Fillmore, Cal., a125	57 G 8	Finnoy, Va.	34 M 5
Ferris, Ill., 305	20 C 5	Fidalgo City, Wash., a200	51 C 1	Fillmore, Ill., a650	21 G 7	Finnys Siding, Va.	34 D 2
Ferris, Mich., a100	23 M 11	Fidalgo L., Wash.	51 C 1	Fillmore, Ind., a100	19 C 5	Finnewood, Va.	34 G 7
Ferris, Mont.	49 K 4	Fidaris (river), Greece	99 E 4	Fillmore, Ia., a100	28 M 3	Finna, Russia (see Finland)	96 E 3
Ferris, Tex., 311	46 L 5	Fiddichow, Germany, '95, 2,801	85 F 19	Fillmore, Ky.	40 B 2	Finland (grand duchy), Russia	
Ferris, Wyo.	50 M 7	Fidalgan, Africa	112 R 9	Fillmore, Minn., a375	25 E 6	(see Finland)	96 G 3
Ferrisburg, Vt., town, 1,501	7 B 6	Fidelaire, France	82 B 3	Fillmore (Co.), Minn., s.e. '95,	25 E 6	Finnska, Sweden	95 H 6
Ferris Mts., Wyo.	50 M 7	Fidelity, Ill., a200	21 E 7	Fillmore, Mo., 261	30 C 4	Finow Canal, Germany	85 G 18
Ferro, Capo (cape), Italy	92 C 6	Fidelity, O., a375	18 B 5	Fillmore (Co.), Neb., 16,022	29 G 3	Finshury, Canada	63 K 4
Ferro, Puerto (point), Crab Is-		Fidlers, Switzerland, '88, 301	91 M 4	Fillmore, Pa., a300	13 F 7	Finshury (part of London), Eng-	
land), Porto Rico	68 J 3	Fiddadi, Africa	110 K 7	Fillmore, Utah, s.e. '95,	16 G 5	land	75 N 13
Ferro (Island), Spain	83 M 8	Fidishk, Persia	103 H 4	1,077	54 K 4	Finshhafen, New Guinea (Ger-	
Ferrol, El, Spain, '87, 25,701	83 D 1	Fido, Va.	34 C 3	Fillmore, Wyo.	50 M 8	man)	116 J 2
Ferrol, Va., a125	34 E 4	Fidwell Fen (low land), Eng-		Fillmore Center, Mich., a125	23 J 12	Finshil Zalif (gulf), Russia (see	
Ferron, Utah, s.e. '95, 549	54 L 3	land	77 H 1	Filthoroug, Italy	93 O 8	Gulf of Finland)	97 E 2
Ferrona, N. Y., a200	12 P 2	Fie (river), Africa	111 D 8	Fil Sö (lake), Denmark	88 C 5	Finshjog, Sweden	35 J 7
Ferrum, Va.	34 C 7	Fieborunn, Austria	90 F 9	Filson, Ill.	21 J 6	Finsternhora, Switzerland	91 G 5
Ferry, Ga.	38 A 3	Field, Nörre, Denmark	88 O 4	Filson, Okla.	48 J 5	Finsterwalde, Germany, '95,	
Ferry, Mich., a275	23 J 10	Fieid, Oster, Denmark	88 P 4	Filson Sta., Ky.	40 J 5	9,662	85 J 18
Ferry, Oreg.	52 A 4	Fieid, Mont.	49 E 2	Filtved, Norway	95 C 2	Finsterwalde, Germany (on	
Ferryden (village), Scotland, '91,		Fieid, S. C., a100	37 C 2	Filuk, Ruader, Africa	110 T 7	travel map)	74 L 3
1,882	78 M 6	Fieid, Tex.	47 F 2	Filuk, Ba (cape), Africa	110 T 7	Finstown, Scotland	78 K 2
Ferryhill, England	76 K 3	Fieideree, Tex., a200	46 J 7	Finalborg, Italy, '81, 2,319	93 D 6	Flatona, Ireland, '91, 1,271	79 G 3
Ferry L., Ia.	45 A 1	Fieiden, Ky., a125	40 L 4	Finale, Italy (on travel map)	74 K 6	Flatragh Bay, Ireland	79 D 2
Ferryland, Newfoundland	62 K 6	Fieider, S. Dak.	27 D 2	Finale nell Emilia, Italy, '81,	93 K 5	Flona Loch (lake), Scotland	78 F 4
Ferry Point (Guadeloupe),		Fieidhome, N. Y.	11 N 12	4,477	79 C 5	Flora (river), Italy	94 L 9
West Indies	68 J 3	Fieiding, Ia.	28 B 2	Finavarra, Ireland	79 C 5	Flora, Switzerland (see Flüelen)	91 H 4
Ferry Pt., Md.	33 F 6	Fieid L., La.	45 H 7	Flavorough, Little, England	77 L 2	Florelli, Villa, Italy	92 D 11
Ferryburg, Mich., 692	23 J 11	Fieid Mountain, Greece	99 M 2	Finca, Tenn., a100	41 N 2	Florenzola, Italy, '81, 3,231	93 H 5
Ferryds, Wales	75 D 10	Fieidon, Ill., 292	21 D 7	Finca, Tex.	46 M 5	Fipa (region), Africa	112 O 12
Ferryville, Wis.	24 D 8	Fieid River, Australia	115 F 4	Finca, Ky.	40 J 5	Fir, Minn.	25 A 1
Fersala, Greece, '89, 2,293	99 F 2	Fieids, Mich., a175	23 K 10	Finca, O., a150	18 C 7	Fir, Wash., 250	51 C 1
Ferté-Aubais, France	82 E 4	Fieids, N. C.	36 O 4	Finca, Tenn., a100	41 N 2	Firchau, Germany	87 E 25
Ferté-Bernard, La, France, '91,		Fieids, R. I.	10 J 2	Finca, Tex.	46 M 5	Firbaugh, Cal., a200	57 E 6
5,239	82 B 4	Fieidshoro, N. J., a800	14 F 5	Finca, Va., a950	34 D 6	Firebrick, Ky., a225	40 K 3
Ferté-Cherveis, La, France	82 H 7	Fieids Landing, Cal., a300	56 A 2	Finca (c.h.), Va., a950	34 D 6	Fireclay, Ky., a175	40 K 4
Ferté-Fresnal, La, France	82 B 3	Fieids Sta., Pa., a400	15 J 4	Finch, N. C., a100	36 N 3	Firecreek, W. Va., a300	35 E 5
Ferté-Gauchet, La, France	82 G 3	Fieids Store, Tex.	46 M 7	Finch, South, Ontario	60 K 2	Fire Is., N. Y.	11 Q 10
Ferté-Macé, La, France, '91,		Fieime (valley), Austria	90 C 11	Finchampstead, England	77 D 5	Fire Island (place), N. Y.	11 Q 10
8,121	80 E 4	Fiera di Primiero, Austria	90 D 11	Finchburg, Ala.	42 C 7	Fire Island, or Great South	
Ferté-Saint Aignan, La, France	82 D 5	Fieri, Turkey in Europe	98 B 8	Finchford, Ia., a120	28 H 2	Beach, N. Y.	11 Q 10
Ferté-Saint Anbin, La, France	82 E 5	Fieri Cross, East India Is.	116 D 3	Finchingfield, England	77 H 3	Firenze, Italy (see Florence)	93 K 7
Ferté-sous-Jouarre, La, France,		Fiese, Switzerland, '88, 343	91 G 5	Finchley, England, '91, 16,639	77 G 4	Firenze (province), Italy (see	
'91, 4,670	82 G 3	Fiese, Italy	93 F 3	Finchley (suburb of London),		Florence)	93 K 7
Ferté-Vidame, La, France	82 B 3	Fife, Oreg.	52 K 3	England, '91, 16,639 (see Finch-		Firenze, Italy	93 K 6
Fertigs, Pa., a150	16 C 4	Fife (county), Scotland, '91,		Joy Station)	75 M 13	Firepan Mountains, British Co-	
Ferrite, Ia., a150	28 G 1	187,346	78 K 7	Finchley, Va.	34 G 7	lumbia	63 E 3
Ferrite, Minn., s.e. '95, 410	25 A 2	Fife Lake, Mich., 394	23 L 8	Finchley Common, England	75 M 13	Fireplace Bluffs, Cal.	56 H 5
Ferrite, Mo.	31 L 8	Fife Ness (point), Scotland	78 L 7	Finchville, Ky.	40 F 4	Firesteel Cr., S. Dak.	27 F 3
Ferrite (lake), Hungary (see Neus-		Fifeid, England	77 A 3	Finchville, Md.	33 M 5	Firgann, Afghanistan	103 O 2
tedler)	89 H 4	Fifeid, Wis., 646	24 F 3	Finch, Africa	110 L 9	Firgis, Africa	111 D 7
Feshie, River, Scotland	78 J 5	Fifteen Mile Cr., Oreg.	52 D 1	Finckels, Persia	103 F 2	Firkash (well), Africa	110 K 7
Feshn, Egypt, '82, 5,991	110 O 3	Fifteenth Mile Cr., Oreg.	108 P 2	Finders Island, Australia	115 E 6	Firmeza, Cuba	68 L 1
Fessenden (c.h.), N. Dak., a475	26 E 2	Fifth L., Me.	6 H 5	Findhora, River, Scotland	78 J 5	Firmony, France, '91, 14,502	81 K 7
Fessenberg, Germany, '95, 2,357	87 K 26	Fifg, Turkey in Asia	101 H 4	Findhorn (village), Scotland,		Fir Monat, Ireland	79 H 2
Festina, Ia., a200	28 K 1	Figa, Africa	110 J 8	'91, 562	78 J 4	Firoz, Afghanistan	103 M 4
Festinatog, Wales	76 E 7	Figal, Cape, Algeria	111 F 2	Finlay, Ga.	38 D 7	Firozpur, British India	104 F 6
Festinatog (including Blaenau		Figal, France	81 J 11	Finlay, Ill., a400	21 H 6	Firozpur (and cantonment),	
Festinatog), Wales, parish, '91,		Figal, France, '91, 6,680	81 G 8	Finlay (c.h.), O., 18,953	47 C 2	British India, '91, 50,437	104 E 4
11,073	76 E 7	Figac, France, '91, 6,680	81 G 8	Finlay, Mich.	23 L 14	First Division, Fort, Argentina	72 D 11
Festung Ivanic, Hungary	89 H 6	Figac, France (on travel map)	74 E 6	Finley Lake, N. Y., a125	13 C 7	First Fork, Pa.	16 F 3
Festus, Mo., 1,335	91 M 8	Figaholm, Sweden	95 K 8	Finlochty, Scotland, '91, 1,148	78 L 4	Firstfork (place), Pa.	16 F 4
Fet, Norway	35 E 1	Fighan, Koh (Mt.), Persia	103 H 3	Finlon, England	75 M 12	First L., Me.	6 F 3
Fetehan, England	77 F 5	Fighting I., Mich.	23 P 13	Fine, N. Y., a350	12 M 3	First Lake, Quebec	61 R 3
Feteschl, Rumania	98 K 4	Fighting Island, Ontario	22 Q 8	Finereck Mills, Va.	34 H 5	First Narrows, Chile	72 C 14
Fethaland Point, Scotland	78 M 2	Fitzg, Morocco	111 F 2	Finendon, England	77 E 1	First Three Mile Opening, Aus-	
Fethan-Seag, England (see Fad-		Fitzg, Ireland	79 G 5	Fineka, Turkey in Asia, a3,000	101 D 4	tralia	115 G 2
dlery)	76 G 6	Fitzgine, Italy, '81, 4,601	93 K 7	Fineka Bay, Turkey in Asia	101 D 4	First View, Col.	53 N 5
Fethard (Tipperary), Ireland,		Fignéira, Portugal, '78, 4,239	83 C 4	Finescreek, N. C.	36 C 3	Firth, Mo.	30 H 6
'91, 1,607	79 F 7	Figuera, Punta de las (point),		Finestville, N. J., a325	14 D 3	Firth, Neb., 259	29 H 3
Fethard (Wexford), Ireland	79 H 7	Porto Rico	68 J 4	Fingal (Tasmania), Australia,		Firth of Clyde (estuary), Scot-	
Fethar (Island), Scotland, '91,		363	83 P 2	'91, 425	115 K 6	land	78 G 9
Fetsund, Norway	95 G 7	Figuera, Spain, '87, 11,912	83 P 2	Fingal (Victoria), Australia	115 B 3	Firth of Forth (inlet), Scotland	78 L 7
Fetterairn (village), Scotland,		Figueroa, Argentina, '90, a690	72 E 9	Fingal, Kan.	32 C 3	Firth of Lorne (channel), Scot-	
'91, 358	78 L 6	Figueroa, Chile	72 J 15	Fingal, N. Dak., a125	26 G 3	land	78 E 7
Fetteressa, S. C.	37 H 6	Figueroa, Punta (point), Porto		Fingal, Ontario	60 D 5	Firth of Tay (estuary), Scot-	
Fetterman, Pa.	16 F 1	Rico	68 J 2	Fingal's Cave, Scotland	78 D 7	land	78 K 7
Fetterman, W. Va., 557	25 F 2	Figurni Island, Arctic Region	3 F 2	Finger, Miss.	43 F 1	Firth of Thames (bay), New	
Fetuhugo (Island), Marquesas	50 O 7	Fihab, El (Island), Oman	102 N 5	Fingerville, S. C., a300	37 E 1	Zeland	117 F 3
Islands	117 O 6	Fihannana, Madagascar	112 S 14	Fingest, England	77 D 4	Firuzabad, Persia, a4,000	103 E 6
Fetu-huhu (Island), Marquesas		Fiharenana (region), Madagas-		Finglas, Ireland, '91, 524	79 J 5	Firuzkh, Persia	103 H 2
Islands	117 O 5	car	112 R 15	Fingrinhoe, England	77 L 3	Firuzkh (district), Afghanistan	103 L 3
Fetchn, Austria	90 R 9	Fiharenana (river), Madagascar	112 R 15	Finis, Tex., a100	46 J 4	Fischthal, Switzerland	91 J 3
Fechtswangon, Germany	86 O 11	Fiji, Oceania (local map of)	117 A 2	Finistere (department), France,		Fischhorn, Austria, '90, 5,237	90 F 3
Feeserville, Mo.	31 J 8	Fiji Islands (British), Oceania,		'96, 739,648	80 A 4	Fischerwall, Germany	85 F 17
Feuille, La, France	82 D 2	'91, 125,402	114 J 6	Finistère, Cuba (cape), Spain,	83 C 2	Fischhausen, Germany, '95,	
Federalish Sta., N. Y.	12 P 6	Filabres, Sierra de los (Mts.),		Finistère Mountains, New		2,784	87 C 30
Fears, France, '91, 3,492	81 K 7	Spain	83 K 7	Finistère, New	116 H 2	Fiscus, Ia.	28 C 4
Feyersham, England (see Faver-		Fila Harbor, New Hebrides Is.	117 J 9	Guinea (German)	115 E 6	Fisca, Punta de la (point), Cuba	68 B 2
sham)	77 L 5	Filay, France	82 F 4	Finke, Mount, Australia	115 E 6	Fish Bay, Great, Africa	112 J 15
Fewville, Tenn.	41 F 2	Filbert, S. C.	37 F 1	Finke Creek, Australia	115 E 5	Fish Brook, Mass.	9 D 2
Fey (Island), Oceania	114 F 4	Fily, England	76 Q 7	Finkirken, Norway	95 L 1	Fish Cr., Cal.	57 G 6
Fez (capital), Morocco, a190,000	111 E 2	Filyfield (Mt.), Norway	95 F 6	Finklea, S. C.	37 L 3	Fish Cr., Col.	53 G 1
Fezzan (region), Africa, a50,000	110 K 4	Filchne, Germany, '95, 4,426	87 G 23	Finknaet (Mt.), Norway	95 L 1	Fish Cr., Mont.	49 A 3
Fforest Fawr (Mt.), Wales	75 E 10	Filchne Station, Germany	87 G 23	Pinksburg, Md., 125	33 J 2	Fish Cr., Mont.	49 G 3
Ffynon (region), Wales	78 F 5	Fille Lake, Canada	63 L 3	Pinkton, Mich.	23 L 7	Fish Cr., N. Y.	13 A 4
Ffynon (region), Wales	75 E 10	Filher, Pa., a200	16 B 4	Finland, Gulf of, Russia	97 E 2	Fish Cr., Oreg.	52 G 4
Ffynon (region), Wales	75 E 10	Filher City, Mich.	23 J 9	Finland (grand duchy), Russia,		Fishcreek, N. Y.	12 L 5
Ffynon (region), Wales	75 E 10	Filhes, Tex.	46 K 5	'97, est. 2,563,000	96 E 3	Fishcreek, Wis., a200	24 M 4
Ffynon (region), Wales	75 E 10	Fily, England, '91, 2,481	76 M 4	Finlande (grand duchy), Russia		Fishdam, N. C.	36 M 2
Ffynon (region), Wales	75 E 10	Fily Bay, England	76 M 4	(see Finland)	96 E 3	Fishdam R., Mich.	22 H 6
Ffynon (region), Wales	75 E 10	Filfola Island, Maltese Islands	92 H 12	Finlas, Loch (lake), Scotland	78 H 9	Fishing Creek, Fla.	39 O 9
Ffynon (region), Wales	75 E 10	Filfsh, Rumania	98 F 8	Finlay, N. Dak.	26 G 2	Fisher, Ark., a150	44 K 4
Ffynon (region), Wales	75 E 10	Filfhe (capital), Eastern Ru-		Finlay, Tex.	47 B 6	Fisher, Mount, Australia	115 F 4
Ffynon (region), Wales	75 E 10	mella (see Philippopolis)	98 G 6	Finlay River, Canada	63 E 2	Fisher, Ill., a575	

Fisher, Kan.	32 A 4	Fitzroy, Port (Falkland Islands), South America	72 F 14	Flatcreek, La.	45 E 3	Flemington (suburb of Melbourne), Australia, a9,700....	115 B 1
Fisher, Mich.	22 F 7	Fitzroy River, Australia	115 C 3	Flatcreek, Mo.	31 E 11	Flemington, Fla., a100	39 M 4
Fisher, Minn., s.c.'95, 557,	25 A 2	Fitzwilliam, N. H., town 1,122	7 F 11	Flatcreek, Tenn., a150	41 J 4	Flemington (c.h.), N. J., a.c. '95, 2,060	14 E 3
Fisher, Pa., a100	16 D 4	Fitzwilliam Depot, N. H., a500	7 F 11	Flatly, Norway	95 E 2	Flemington, Pa., 912	15 G 4
Fisher, Tex.	47 G 5	Fitzwilliam Island, Arctic Region	3 F 7	Flatey (Island), Iceland	88 P 2	Flemington, W. Va., a250	35 F 2
Fisher, Colo., Tex., 2,996	47 G 5	Fitzwilliam Island, Ontario	60 D 2	Flateyri, Iceland	88 M 1	Flemington, J.C., N. J.	14 E 3
Fisher, Wash.	51 C 4	Flume, Hungary, '90, 30,337	89 F 6	Flatfark, W. Va.	35 C 3	Flemington Lake, Australia,	115 D 5
Fisher, Wis.	24 L 4	Flume, Hungary (on travel map)	74 M 6	Flatgap, Ky.	40 L 5	Flemington, England	77 K 1
Fisher, Wyo.	50 P 7	Flumefreddo Bruzio, Italy	92 J 8	Flatgap, Va.	34 B 2	Flen, Swed.	95 K 7
Fisher Cr., Mont.	49 A 1	Flumicino, Italy, '81, 363	94 M 11	Flathead (Co.), Mont.	49 B 1	Flemlenken, Tex., a100	41 O 3
Fisher Island, Russia	96 F 1	Five Corners, N. Y., a400	13 J 6	Flathead Agency, Mont.	49 C 2	Flensburg, Germany (see Flensburg)	85 C 9
Fisherma's Bay, Cal., a150	56 B 4	Five Dock, Australia	115 H 2	Flathead Cr., Mont.	49 F 3	Flensburg, Germany, '95, 49,852	85 C 9
Fisherma's Cape, Africa	111 B 5	Five Finger Rapids, Canada	63 B 1	Flathead Ind. Res., Mont.	49 B 2	Flensburg, Germany (on travel map)	74 J 1
Fisher River, Mont.	49 A 1	Fiveforks, Ga., a200	38 E 3	Flathead or Fish Lake, Mont.	49 B 2	Flensburg, S. Dak.	27 F 3
Fishers, N. Y., a300	13 H 5	Fiveforks, Pa., a100	15 G 7	Flat Head Pass, Mont.	49 E 4	Flensburg Fjord, Germany	85 C 10
Fishersburg, Ind., a275	19 E 4	Five Forks, Va.	34 H 6	Flathead R., N. Fork of, Mont.	49 B 1	Flers (Orne), France, '91, 13,860	80 E 4
Fishers Hill, Va.	34 F 3	Five Islands (place), Nova Scotia	62 F 4	Flat Island, Africa	109 L 6	Flers, France (on travel map)	74 D 4
Fishers I., N. Y.	11 S 9	Five Lakes, The, Me.	6 E 2	Flat Island, Argentina	72 D 13	Flers (Somme), France	82 E 1
Fishers Island Sound, Conn.	10 G 4	Five Lakes, Mich.	23 F 11	Flat Island, Burma	106 A 5	Flishberg, Norway	95 F 7
Fishers Lake, Nova Scotia	62 D 5	Fivemile, Ala., a100	42 B 5	Flat Island, China	107 1/2 G 5	Flisherton Station, Ontario	69 E 3
Fishers Landing, N. Y.	12 K 3	Fivemile, W. Va.	35 B 3	Flat Island, Dutch East India	116 A 4	Flishko, Cape, Celebes	116 F 4
Fishers Peak, Col.	53 K 8	Five Mile Beach, N. J.	14 E 9	Flat L., Ark.	44 N 3	Flishk River, Ireland	79 C 4
Fishers Switch, Ind., a250	19 E 5	Five Mile House, Nev.	54 B 2	Flat L., La.	45 G 6	Flishlagu (Fr.), Netherlands	84 B 6
Fisher Store, Tex.	46 J 8	Five Mile River (place), Nova Scotia, a500	62 F 4	Flat L., Minn.	25 B 2	Fletcher, Kan.	32 A 4
Fisher Strait, Canada	59 O 4	Fivemiletown, Ireland, '91, 548	79 G 3	Flatlands, New Brunswick	62 C 2	Fletcher, Mich.	23 M 8
Fishersville, Va., a175	34 F 4	Five Needles (Islands), Hawaii	118 L 3	Flatlands, N. Y.	11 Q 15	Fletcher, Miss.	43 E 2
Fisherstreet, Ireland	79 C 5	Fivepenny Borge (village), Scotland, '91, 357	78 C 3	Flatlick, Ky., a300	40 J 7	Fletcher, Neb.	29 H 2
Fishtown, Pa., a200	16 E 6	Fivepoints, Ala., a175	42 G 4	Flatlo Lighthouse, Norway	95 J 3	Fletcher, Nev.	54 D 4
Fisherville, Ky.	40 F 4	Fivepoints, O., a225	18 D 5	Flatonia, Tex., 1,304	46 K 8	Fletcher, N. C.	36 E 4
Fisherville, Mass., vil., a.c.'95, 781	9 B 4	Fivepoints, Pa., a200	16 B 4	Flatridge, Va.	87 F 24	Fletcher, O., a875	17 B 4
Fisherville, Pa., a200	15 J 6	Fivepoints, Wis.	24 E 8	Flat River, Mo., a250	31 M 9	Fletcher, Vt., town, 793	7 C 4
Fishguard, Wales	75 B 10	Five Sisters, The (Islands), Burma	106 C 9	Flat River (place), Prince Edward Island	62 F 3	Fletcher, Wash.	51 G 3
Fishguard Bay, Wales	75 B 9	Fivizzano, Italy, '81, 1,530	93 H 6	Flatrock, Ala.	42 F 4	Fleurance, France	81 F 9
Fishhaven, Idaho, a200	50 H 7	Fjaltring, Denmark	88 C 4	Flatrock, Ga.	38 B 6	Fleurdelis, S. Dak.	27 A 3
Fish Hawk, Oreg.	52 B 1	Fjellbacka, Sweden	95 G 7	Flatrock, Ill., 151	21 K 8	Fleurgat, Belgium	81 B 4
Fishhook, Ill.	21 D 6	Fjellerup, Denmark	88 H 3	Flatrock, Ind., a200	19 E 6	Fleurier, Switzerland, '88, 3,182	91 B 4
Fishing Battery, Md.	33 L 2	Fjeldst, Denmark	88 F 8	Flatrock, Ky., a300	40 G 7	Fleury (Loiret), France	82 D 5
Fishing Bay, Md.	33 M 6	Flaa, Norway	95 F 6	Flatrock, Mich.	22 G 6	Fleury (Aisne), France	82 L 2
Fishing Cr., Ga.	38 F 4	Flackville, N. Y., a125	12 M 2	Flatrock, Mich.	23 O 8	Fleury-sur-Andelle, France	82 C 2
Fishing Cr., N. C.	36 O 2	Flacc, Mauritius	109 M 7	Flatrock, Mich., 377	23 P 13	Fliden, Germany	86 M 10
Fishing Cr., Pa.	15 G 5	Fladda-chuala (Island), Scotland	78 C 4	Flatrock, N. C., 491	36 E 4	Fligely, Cape, Franz Josef Land	3 B 1
Fishing Creek, Md., a275	33 L 5	Flad S6 (lake), Denmark	88 C 3	Flatrock, O., a325	17 E 2	Fligely Fjord, Greenland	3 K 7
Fishing Creek, N. J., a250	14 E 9	Fladungen, Germany	86 L 11	Flatrock, S. C.	37 G 3	Flimby, England	76 E 3
Fishing Creek, Pa., a200	15 K 4	Flag Center Sta., Ill.	20 G 2	Flatrock, Tenn., a150	41 H 2	Flims, Switzerland, '88, 584	91 K 4
Fishing Lake (Assiniboia), Canada	63 L 4	Flag Cr., Col.	51 C 3	Flatrock, Va.	34 C 3	Flinders Cape, Arctic Region	3 E 9
Fishing Lake (Mackenzie), Canada	63 H 1	Flag Cr., Ill.	21 A 10	Flatrock Cr., Ind.	19 E 6	Flinders, Australia, a123	115 B 3
Fishing Point, Md.	33 K 6	Flagg Spring, Ky.	40 H 3	Flats, N. C.	36 B 4	Flinders Bay, Australia	115 A 6
Fishing Pt., Md.	33 G 6	Flag I., Fla.	39 F 3	Flatshead, N. C., a100	36 H 2	Flinders Entrance, Australia	115 G 1
Fishing Village, Cape Colony	113 B 7	Flagler, Col., a100	53 M 4	Flatshead Pinnacle, Ark.	44 F 5	Flinders Island, Australia	115 K 6
Fishkill, N. Y., town, '90, 11,849	11 N 11	Flagler, Ia., a500	28 H 5	Flatsprings, Ky.	40 G 7	Flinders Islands, Australia	115 G 2
Fishkill, N. Y., vil., '90, 745	11 P 8	Flagon, La., a150	45 D 3	Flattery, Cape, Australia	115 H 2	Flinders Range (Alta.), Australia	115 F 6
Fishkill Landing, N. Y.	11 N 11	Flag Point, Jamaica	68 H 6	Flattery, Cape, British Columbia	63 E 4	Flodders River, Australia	115 G 3
Fishkill-on-the-Hudson, N. Y., 3,617	11 P 8	Flagpond, Tenn.	41 Q 2	Flattery, Cape, Wash.	51 A 1	Flodsborg, Germany	87 L 21
Fishkill-on-the-Hudson, N. Y. (on local map)	11 N 11	Flag R., Wis.	24 D 1	Flattery Rocks, Wash.	51 A 1	Flodt, Ala., a150	42 C 1
Fishkill Plains, N. Y., a150	11 N 11	Flag Springs, Mo.	30 C 4	Flattaltz, Austria	90 J 10	Flodt, Ga., a300	38 C 9
Fish L., Mont.	49 C 1	Flagstaff (c.h.), Ariz., 963	55 D 3	Flatop, W. Va.	35 D 5	Flodt, Ill.	21 H 9
Fish L., Oreg.	52 D 3	Flagstaff, Me.	6 C 5	Flatop Mt., Cal.	57 F 8	Flodt, Ind., a100	19 F 1
Fish L., Utah	54 L 4	Flagstaff Bay, Saint Helena	109 F 6	Flat Top Peak, N. Mex.	55 G 3	Flodt, Ky.	40 D 3
Fish L., Wash.	51 F 1	Flagstaff Hill, Saint Helena	109 F 6	Flat Willow Cr., Mont.	49 H 3	Flodt (c.h.), Mich., '90, 9,803; '97, a19,425	23 O 11
Fish L., Wyo.	50 J 7	Flagstaff L., Me.	6 C 5	Flatwoods, Tenn.	41 F 4	Flodt, Mont.	49 C 3
Fish Pt., Mich.	23 O 10	Flagstone, Pa., a200	15 N 4	Flatwoods, Va.	34 C 2	Flodt, O., a100	17 E 4
Fish R., Ala.	42 B 9	Flak, Minn.	25 D 3	Flatwoods, W. Va., a100	35 E 3	Flodt, S. Dak.	27 D 1
Fish River, Africa	113 B 4	Flak, Miss.	43 F 5	Flatwoods Academy, Ga., a100	38 F 3	Flodt, Wales, '91, 5,247	76 F 6
Fish River, Great Africa (see Aub River)	113 C 3	Flakkebjerg, Denmark	88 K 6	Flatz (river), Switzerland	91 M 5	Flodt (county), Wales, '91, 77,277	76 F 6
Fish River, Great, Canada	59 K 3	Flakstad6 (Island), Norway	95 H 2	Flatz (river), Switzerland	91 M 5	Flodt, W. Va.	35 E 2
Fish River, Great, Cape Colony	113 H 7	Flakamanda, Rumania	98 E 4	Flaudon, England	77 E 4	Flodt Creek L., Mont.	49 C 3
Fish River L., Me.	6 F 2	Flambeau, Wis., a150	24 D 4	Flavigny (Cote-D'Or), France	82 K 6	Flodt Hill, S. C.	37 G 3
Fish River, Cal.	56 B 4	Flambeau R., Wis.	24 F 3	Flavigny (Meurthe-et-Moselle), France	82 N 3	Flodt Hill, Va., a390	34 G 3
Fish Rock, N. Y., a200	12 M 8	Flamborough, France	82 G 4	Flavivus, Kan.	32 C 3	Flodt, Denmark	88 N 4
Fish Springs, Utah	54 J 3	Flamborough, England	76 M 4	Flavivus, Kan.	32 C 3	Flodt Island (British), Oceania	114 M 6
Fishtown, Liberia (see Little Bassa)	111 D 9	Flamborough Head, England	76 M 4	Flavivus, France	82 G 1	Flodt R., Ala.	42 F 1
Fishville, La.	45 E 3	Flamborough Head, England (on local map)	74 E 1	Flavivus, Switzerland, '88, 2,756	91 K 2	Flodt R., Ga.	38 B 9
Fishville, Mich.	23 L 11	Flamencos, Laguna (lake), Porto Rico	68 1/2 C 4	Flaxbourne, New Zealand	117 E 6	Flodt R., Mich.	23 N 11
Fisk, Cal., a100	56 B 4	Flaming Der (range of hills), Germany	85 H 16	Flaxman I., Alaska	58 R 1	Flodt River (place), Jamaica	68 G 6
Fisk, Ia.	28 D 5	Flamingo Beach, Brazil	71 J 3	Flax R., Ariz. (see Little Colorado)	55 D 3	Flodt, Kan.	32 F 4
Fisk, Mo.	31 M 11	Flamingo Cay, Bahama Islands	67 H 3	Floayose, France	81 H 12	Flodt, S. C.	37 G 2
Fisk, Wis., a150	24 J 7	Flamingo Point, Africa	113 L 4	Fleming, Ala., a100	42 E 8	Flodt Rock Butte, S. Dak.	27 B 1
Fiskanes (point), Iceland	88 R 2	Flamingo Point, Brazil	71 J 3	Fleming, La., France, '91, 10,249	80 E 5	Flodt Rock Cr., S. Dak.	27 B 1
Fiskavaig, Scotland	78 C 5	Flaming Point, Brazil	71 J 3	Fleming, Mo., a100	30 D 6	Flodt, L. of, Fla.	39 M 6
Fiskburg, Ky., a250	40 G 3	Flanagan, Ill., '98, a600	20 H 4	Fleming, Col.	53 N 1	Flodt Steel R., Mich.	22 C 4
Fiskdale, Mass., vil., a.c.'95, 1,148	8 F 4	Flanagans Mills, Va.	34 G 5	Fleming, Ga.	32 H 8	Flodtstone, Ga., a175	38 A 2
Fiskerovs, Greenland	3 K 10	Flanders, East (province), Belgium, '90, 949,526; '95, est. 991,075	84 C 6	Fleming, Ky., a100	40 J 4	Flodt Stone, Md., a1,439	33 D 1
Fiskevang, Norway	95 J 3	Flanders, West (province), Belgium, '90, 738,442; '95, a771,108	84 A 6	Fleming, Pa., 878	15 L 6	Flodt Stone Cr., Pa.	16 E 7
Fiskville, R. I., a200	10 J 3	Flanders (old province), France	80 B 1	Fleming, S. Dak.	27 H 3	Flodt Village (part of Fall River), Mass.	9 D 6
Fisk Vata (lake), Iceland	88 O 2	Flanders, Mich.	23 O 7	Fleming, Tenn.	48 G 2	Flodtville, Tenn., a250	41 H 4
Fismes, France	82 H 2	Flanders, N. J., a350	14 F 2	Fleming, Va.	32 E 7	Flodtville, Wis., a150	24 K 5
Fissabuch, Liberia	111 D 9	Flanders, N. Y.	11 R 10	Fleming, W. Va.	32 N 7	Flodt, Ga., a100	38 C 5
Fitch, N. C.	26 L 2	Flandre (old province), France (see Flanders)	80 B 1	Fleming, W. Va., a100	12 N 7	Flodt, Ark.	44 G 2
Fitchburg (c.h.), Mass., city, s.c.'95, 26,409	8 G 2	Flandre (old province), France (see Flanders)	80 B 1	Fleming, W. Va., a100	12 N 7	Flodt, Ky., 256	40 E 7
Fitchburg, Mich., a100	23 N 13	Flandre (old province), France (see Flanders)	80 B 1	Fleming, W. Va., a100	12 N 7	Flodt, Tenn.	41 B 3
Fitchburg, Wis.	24 G 9	Flandre (old province), France (see Flanders)	80 B 1	Fleming, W. Va., a100	12 N 7	Flodt, France	82 M 3
Fitchetts, Va.	34 L 6	Flandre (old province), France (see Flanders)	80 B 1	Fleming, W. Va., a100	12 N 7	Flodt, Fla.	39 O 9
Fitchville, Conn.	10 G 3	Flandre (old province), France (see Flanders)	80 B 1	Fleming, W. Va., a100	12 N 7	Flodt, Norway	95 E 7
Fitchville, O., a225	17 E 2	Flandre (old province), France (see Flanders)	80 B 1	Fleming, W. Va., a100	12 N 7	Flodt, Austria	90 H 11
Fitero, Spain	83 L 2	Flandre (old province), France (see Flanders)	80 B 1	Fleming, W. Va., a100	12 N 7	Flodt, England	77 F 2
Fitful Head, Scotland	78 M 3	Flandre (old province), France (see Flanders)	80 B 1	Fleming, W. Va., a100	12 N 7	Flodt, England	77 E 3
Fithian, Ill., a390	20 K 5	Flandre (old province), France (see Flanders)	80 B 1	Fleming, W. Va., a100	12 N 7	Flodt, France	82 K 1
Fitler Landing, Miss., a100	43 B 5	Flandre (old province), France (see Flanders)	80 B 1	Fleming, W. Va., a100	12 N 7	Flodt, Tex.	46 M 6
Fitri Lake, Africa	110 L 7	Flandre (old province), France (see Flanders)	80 B 1	Fleming, W. Va., a100	12 N 7	Flodt, Fla.	42 A 3
Fitzgerald, Fla., a200	39 M 5	Flandre (old province), France (see Flanders)	80 B 1	Fleming, W. Va., a100	12 N 7	Flodt, Cr., Ala.	42 A 3
Fitzgerald, Ga., a5,000	38 E 8	Flandre (old province), France (see Flanders)	80 B 1	Fleming, W. Va., a100	12 N 7	Flodt, Miss.	42 H 3
Fitzgerald, Ill., a100	21 G 9	Flandre (old province), France (see Flanders)	80 B 1	Fleming, W. Va., a100	12 N 7	Flodt Wood Lake, Canada	59 F 3
Fitz Henry, Pa., a700	16 C 6	Flandre (old province), France (see Flanders)	80 B 1	Fleming, W. Va., a100	12 N 7	Flodt, Belgium, '90, 4,181	84 C 7
Fitzmaurice River, Australia	115 E 2	Flandre (old province), France (see Flanders)	80 B 1	Fleming, W. Va., a100	12 N 7	Flodden Field, England	76 H 1
Fitzpatrick, Ala., 357	42 F 6	Flandre (old province), France (see Flanders)	80 B 1	Fleming, W. Va., a100	12 N 7	Flodden Hill, England	76 H 1
Fitzpatrick, Cal.	38 E 6	Flandre (old province), France (see Flanders)	80 B 1	Fleming, W. Va., a100	12 N 7	Flodt, France	82 H 5
Fitz Roy, Cape, Arctic Region	3 A 10	Flandre (old province), France (see Flanders)	80 B 1	Fleming, W. Va., a100	12 N 7	Flodt, Minn.	25 A 2
Fitzroy (suburb of Melbourne), Australia, est.27,563	115 B 1	Flandre (old province), France (see Flanders)	80 B 1	Fleming, W. Va., a100	12 N 7	Flodt, Ala., a225	42 C 8

Floodwood, O.	18 F 6	Florida (State), U. S. (large scale map of)	39	Fode Haji, Africa	111 D 8	Fonni, Italy, '81, 3,270.....	92 C 7
Floodwood L., Minn.	25 E 2	Florida, Uruguay, a2,500..	72 F 10	Foden, Norway	95 B 3	Fons, France,	81 D 11
Flora, Ala.	42 F 6	Florida (department), Uruguay, '95, est.34,178	72 F 10	Fodvang, Minn.	25 A 1	Fonsagrada, Spaln, '87, 16,419.	83 E 1
Flora, Cape, Arctic Region...	3 K 3	Florida Islands, Solomon Is.	117 K 5	Foe, Lake, Ireland	79 B 4	Fonseca, Gulf of, Salvador,	66 H 6
Flora, Ill., a1,635	21 H 8	Florida Keys, Fla.	39 O 13	Foezy, France	82 E 6	Fönsé Vig (bay), Denmark	88 F 6
Flora, Ind., 639	19 C 3	Florida Palas, N. Mex.	55 H 7	Fogaras, Hungary, '90, 5,861..	89 R 6	Fouta Flora, N. C.	36 F 3
Flora, Miss., 228	43 D 5	Floridia, Italy, '81, 10,145..	94 M 14	Fogaras (comitat), Hungary, '90, 88,217	89 Q 6	Foutalbleau, Mo.	30 C 5
Flora, La, Nicaragua	66 K 8	Floridsdorf, Austria, '90, 6,123	90 N 7	Foggia, Italy, '81, town, 36,852; commune, 40,283; '95, commune, est.45,700	94 T 12	Foutalbleau, France, '91, 14,222	82 F 4
Flora, O., a150	18 G 6	Floridsdorf, Austria, '90, 6,123 (on local map)	90 D 5	Foggia, Italy, '81, town, 36,852; commune, 40,283; '95, commune, est.45,700	94 T 12	Foutalbleau, France (on travel map)	74 F 4
Flora, Oreg.	52 H 1	Florilla, Mo.	31 H 11	Foglia (province), Italy, '81, 356,267; '95, est.408,371..	94 S 11	Fontaine Française, France	82 L 5
Flora, S. Dak.	27 F 3	Florin, Cal., a100	56 D 4	Fogliano, Lago di (lake), Italy	94 N 12	Fontaine-le-Dun, France	82 B 1
Flora, W. Va.	35 G 2	Florin, Pa., '98, a500	15 J 6	Foglia (river), Italy	93 N 7	Fontan, France	81 K 10
Flora, France	81 J 8	Florina, Turkey lu Europe, 11,000	98 D 8	Foglia (river), Italy	93 N 7	Fontana, Lake, Argentina	72 C 12
Floral, Ark.	44 J 3	Floris, Ia., a300	28 J 6	Foglia (river), Italy	93 N 7	Fontana, Kan., s.c.'95, 248.	32 H 3
Floral, Kan.	32 F 4	Floris (Island), Oceania (see Flores)	114 D 5	Foglia (river), Italy	93 N 7	Fontana, Pa., a250	15 K 6
Floral, Ala.	42 E 8	Florisant, Mo., a875	31 M 7	Foglia (river), Italy	93 N 7	Fontana, Wis., a100	24 J 9
Floral Bluff, Fla.	39 H 6	Florisant, Col., 439	53 H 1	Foglia (river), Italy	93 N 7	Fontanella, Italy,	93 H 5
Floral City, Fla., a100	39 M 5	Floriston, Cal.	56 F 3	Foglia (river), Italy	93 N 7	Fontanelle, Ia., s.c.'95, 859.	28 D 5
Floral Park, N. Y., a200	11 S 14	Florj, Norway, '91, 676.	95 D 6	Foglia (river), Italy	93 N 7	Fontanelle, Neb., a100	29 H 2
Floralville, Ill., a200	21 E 9	Floss, Germany	86 N 15	Foglia (river), Italy	93 N 7	Fontanelle, Ind., 521	19 B 5
Floravista, N. Mex.	55 G 2	Floata (Island), Scotland, '91, 423	78 K 2	Foglia (river), Italy	93 N 7	Fontanelle, Ind., 521	19 B 5
Flor de Marla, Mexico	65 G 4	Flouray, Ky.	40 A 5	Foglia (river), Italy	93 N 7	Fontanelle, Ind., 521	19 B 5
Florencia (c.h.), Ala., 6,012	42 B 1	Flouray, La.	45 B 2	Foglia (river), Italy	93 N 7	Fontanelle, Ind., 521	19 B 5
Florencia (c.h.), Ariz., 1,486.	55 D 5	Flourville, Tenn. (see Flourville)	41 R 2	Foglia (river), Italy	93 N 7	Fontanelle, Ind., 521	19 B 5
Florencia, Ark.	44 J 7	Flourville, Tenn.	41 R 2	Foglia (river), Italy	93 N 7	Fontanelle, Ind., 521	19 B 5
Florencia, Lake, Australia.	115 F 5	Florvia, Ga., 422	38 D 5	Foglia (river), Italy	93 N 7	Fontanelle, Ind., 521	19 B 5
Florencia, Cal., 750	57 D 9	Flower, Ga.	38 H 6	Foglia (river), Italy	93 N 7	Fontanelle, Ind., 521	19 B 5
Florencia, Cal., a2,500	53 H 6	Flowercreek, Mich., a100	23 J 11	Foglia (river), Italy	93 N 7	Fontanelle, Ind., 521	19 B 5
Florencia, Ga., a200	38 B 7	Flowers, Miss.	43 C 5	Foglia (river), Italy	93 N 7	Fontanelle, Ind., 521	19 B 5
Florencia, Idaho	50 D 4	Flowers, Mont.	49 E 2	Foglia (river), Italy	93 N 7	Fontanelle, Ind., 521	19 B 5
Florencia, Ill., a100	21 D 6	Flowerfield, Mich., a200	23 K 13	Foglia (river), Italy	93 N 7	Fontanelle, Ind., 521	19 B 5
Florencia, Ind., a300	19 G 7	Flowerhill, Miss.	43 C 6	Foglia (river), Italy	93 N 7	Fontanelle, Ind., 521	19 B 5
Florencia, Italy, '81, town, 134,992; commune, 169,001; '95, commune, est.204,300	93 K 7	Flower L., Miss.	43 C 1	Foglia (river), Italy	93 N 7	Fontanelle, Ind., 521	19 B 5
Florencia, Italy (on travel map)	74 K 7	Flowers, Ark.	44 E 3	Foglia (river), Italy	93 N 7	Fontanelle, Ind., 521	19 B 5
Florencia (province), Italy, '81, 790,776; '95, est.825,400	93 K 7	Flowers Branch, Ga., 350	38 D 3	Foglia (river), Italy	93 N 7	Fontanelle, Ind., 521	19 B 5
Florencia, Kan., s.c.'95, 1,474.	32 F 3	Flowing Well, Cal.	57 K 9	Foglia (river), Italy	93 N 7	Fontanelle, Ind., 521	19 B 5
Florencia, Ky., a375	40 G 2	Flows, N. C.	36 H 4	Foglia (river), Italy	93 N 7	Fontanelle, Ind., 521	19 B 5
Florencia, La.	45 H 7	Flowton, England	77 M 2	Foglia (river), Italy	93 N 7	Fontanelle, Ind., 521	19 B 5
Florencia (part of Northampton), Mass.	8 D 3	Flox, N. C.	36 O 5	Foglia (river), Italy	93 N 7	Fontanelle, Ind., 521	19 B 5
Florencia, Mich.	23 K 14	Floyd, Ark.	44 J 4	Foglia (river), Italy	93 N 7	Fontanelle, Ind., 521	19 B 5
Florencia, Minn.	25 A 5	Floyd (Co.), Ga., 28,391	19 E 8	Foglia (river), Italy	93 N 7	Fontanelle, Ind., 521	19 B 5
Florencia, Mo.	31 F 7	Floyd (Co.), Ind., 29,458	19 E 8	Foglia (river), Italy	93 N 7	Fontanelle, Ind., 521	19 B 5
Florencia, Mont.	49 B 3	Floyd, Ia., a450	28 H 1	Foglia (river), Italy	93 N 7	Fontanelle, Ind., 521	19 B 5
Florencia, Neb., a500	29 J 2	Floyd (Co.), Ia., s.c.'95, 17,114	28 H 1	Foglia (river), Italy	93 N 7	Fontanelle, Ind., 521	19 B 5
Florencia, N. J., s.c.'95, 1,282.	14 E 5	Floyd (Co.), Ky., 11,256	40 L 5	Foglia (river), Italy	93 N 7	Fontanelle, Ind., 521	19 B 5
Florencia, N. Mex.	55 M 6	Floyd (c.h.), La., a200	45 G 1	Foglia (river), Italy	93 N 7	Fontanelle, Ind., 521	19 B 5
Florencia, N. Y., a300	12 L 5	Floyd, Md.	33 B 2	Foglia (river), Italy	93 N 7	Fontanelle, Ind., 521	19 B 5
Florencia, O., a325	17 F 2	Floyd, Miss.	43 F 1	Foglia (river), Italy	93 N 7	Fontanelle, Ind., 521	19 B 5
Florencia, Okla.	48 F 1	Floyd, Mo.	31 L 9	Foglia (river), Italy	93 N 7	Fontanelle, Ind., 521	19 B 5
Florencia, Ontario	60 C 5	Floyd, N. O.	36 M 5	Foglia (river), Italy	93 N 7	Fontanelle, Ind., 521	19 B 5
Florencia, Oreg., a300	52 A 3	Floyd, Okla.	48 J 2	Foglia (river), Italy	93 N 7	Fontanelle, Ind., 521	19 B 5
Florencia, Pa., a300	16 B 6	Floyd, Pa., a200	16 C 4	Foglia (river), Italy	93 N 7	Fontanelle, Ind., 521	19 B 5
Florencia (Co.), S. C., 25,027.	37 J 3	Floyd, Tex., a300	46 L 4	Foglia (river), Italy	93 N 7	Fontanelle, Ind., 521	19 B 5
Florencia (c.h.), S. C., '90, 3,395; '97, a5,000	37 J 3	Floyd (Co.), Tex., 529	47 F 3	Foglia (river), Italy	93 N 7	Fontanelle, Ind., 521	19 B 5
Florencia, S. Dak.	27 E 2	Floyd (Co.), Va., 14,405	34 C 7	Foglia (river), Italy	93 N 7	Fontanelle, Ind., 521	19 B 5
Florencia, Tenn.	41 H 3	Floyd (c.h.), Va., a325	34 C 7	Foglia (river), Italy	93 N 7	Fontanelle, Ind., 521	19 B 5
Florencia, Tex., 263	46 K 7	Floydada (c.b.), Tex., a150.	47 F 4	Foglia (river), Italy	93 N 7	Fontanelle, Ind., 521	19 B 5
Florencia, Utah	54 B 5	Floyd Crossing Sta., Ia.	28 H 1	Foglia (river), Italy	93 N 7	Fontanelle, Ind., 521	19 B 5
Florencia, Vt., a250	7 B 7	Floyd R., Ia.	28 H 2	Foglia (river), Italy	93 N 7	Fontanelle, Ind., 521	19 B 5
Florencia, Wash., a150	51 C 1	Floyds, S. C.	37 J 3	Foglia (river), Italy	93 N 7	Fontanelle, Ind., 521	19 B 5
Florencia (Co.), Wis., s.c.'95, 2,850	24 K 3	Floyds L., Ga.	38 G 10	Foglia (river), Italy	93 N 7	Fontanelle, Ind., 521	19 B 5
Florencia (c.h.), Wis., a1,000.	24 K 3	Floyda Knobs, Ind., a200	19 E 8	Foglia (river), Italy	93 N 7	Fontanelle, Ind., 521	19 B 5
Florencia Spring, Australia.	115 D 4	Floyds R., Ia.	28 A 2	Foglia (river), Italy	93 N 7	Fontanelle, Ind., 521	19 B 5
Florencia Sta., Ill.	20 F 1	Floyville, Tenn.	41 E 3	Foglia (river), Italy	93 N 7	Fontanelle, Ind., 521	19 B 5
Florencia Sta., Ky.	40 C 2	Flöela Pass, Switzerland	91 M 4	Foglia (river), Italy	93 N 7	Fontanelle, Ind., 521	19 B 5
Florencia Sta., La.	45 F 3	Flöelen, Switzerland, '88, 449.	91 H 4	Foglia (river), Italy	93 N 7	Fontanelle, Ind., 521	19 B 5
Florenciaville, Ia.	28 J 1	Flügge (lighthouse), Germany.	85 D 12	Foglia (river), Italy	93 N 7	Fontanelle, Ind., 521	19 B 5
Florenciaville, New Brunswick.	62 B 3	Flugstad, Ia.	28 F 3	Foglia (river), Italy	93 N 7	Fontanelle, Ind., 521	19 B 5
Florennes, Belgium, '90, 2,579	84 E 8	Fluhberg (Mt.), Switzerland.	91 J 2	Foglia (river), Italy	93 N 7	Fontanelle, Ind., 521	19 B 5
Florensac, France	81 C 12	Flühben, Switzerland	91 E 2	Foglia (river), Italy	93 N 7	Fontanelle, Ind., 521	19 B 5
Florenville, Belgium, '90, 1,967	84 F 9	Flühli, Switzerland, '88, 106.	91 G 4	Foglia (river), Italy	93 N 7	Fontanelle, Ind., 521	19 B 5
Floreville, La., a175	45 K 6	Flume House, N. H.	7 G 6	Foglia (river), Italy	93 N 7	Fontanelle, Ind., 521	19 B 5
Flores, Argentina	72 F 11	Fluminimagliore, Italy	92 B 8	Foglia (river), Italy	93 N 7	Fontanelle, Ind., 521	19 B 5
Flores, Argentina	72 F 13	Flums, Switzerland, '88, 1,724.	91 K 3	Foglia (river), Italy	93 N 7	Fontanelle, Ind., 521	19 B 5
Flores (Maranhao), Brazil	71 J 5	Flunta, Crete	99 F 8	Foglia (river), Italy	93 N 7	Fontanelle, Ind., 521	19 B 5
Flores (Pernambuco), Brazil	71 K 5	Flushing, Mich., 965	23 O 11	Foglia (river), Italy	93 N 7	Fontanelle, Ind., 521	19 B 5
Flores, Rio de (river), Brazil.	71 J 5	Flushing, Netherlands, commune, '89, 13,079; '94, est. 15,500	84 B 6	Foglia (river), Italy	93 N 7	Fontanelle, Ind., 521	19 B 5
Flores, Guatemala, '93, 1,671.	66 F 2	Flushing, Netherlands (on travel map)	74 F 3	Foglia (river), Italy	93 N 7	Fontanelle, Ind., 521	19 B 5
Flores, Honduras	66 H 5	Flushing, N. Y., '90, 8,436; '97, a11,500	11 P 10	Foglia (river), Italy	93 N 7	Fontanelle, Ind., 521	19 B 5
Flores (Island, Dutch), Oceania, a250,000	114 D 5	Flushing, N. Y., town	11 R 13	Foglia (river), Italy	93 N 7	Fontanelle, Ind., 521	19 B 5
Flores (Island), Portugal	83 B 8	Flushing, N. Y. (local map)	11 R 13	Foglia (river), Italy	93 N 7	Fontanelle, Ind., 521	19 B 5
Flores (department), Uruguay, '95, est.14,818	72 F 10	Flushing, O., 528	17 H 4	Foglia (river), Italy	93 N 7	Fontanelle, Ind., 521	19 B 5
Flores, Isla de (Island), Uruguay	72 F 11	Flushing Bay, N. Y.	11 R 13	Foglia (river), Italy	93 N 7	Fontanelle, Ind., 521	19 B 5
Flores Bayou, Tex.	47 A 4	Fluvanna, N. Y., a150	13 D 7	Foglia (river), Italy	93 N 7	Fontanelle, Ind., 521	19 B 5
Flores Head, Dutch East India	116 F 6	Fluvanna (Co.), Va., 9,598.	34 G 5	Foglia (river), Italy	93 N 7	Fontanelle, Ind., 521	19 B 5
Flores Island, British Columbia	63 E 4	Fluvia (river), Spain	83 P 2	Foglia (river), Italy	93 N 7	Fontanelle, Ind., 521	19 B 5
Flores Island, Dutch East India (large scale map of)	116 F 6	Fly, Denmark	88 D 4	Foglia (river), Italy	93 N 7	Fontanelle, Ind., 521	19 B 5
Flores Sea, Dutch East India	116 F 6	Fly, N. C.	36 K 4	Foglia (river), Italy	93 N 7	Fontanelle, Ind., 521	19 B 5
Flores Strait, Dutch East India	116 F 6	Fly, O., a125	18 H 5	Foglia (river), Italy	93 N 7	Fontanelle, Ind., 521	19 B 5
Floreville (c.h.), Tex., 913	46 J 8	Fly Bank, Brazil	71 K 7	Foglia (river), Italy	93 N 7	Fontanelle, Ind., 521	19 B 5
Florian, N. C.	36 J 4	Flyerock, N. Y., a400	12 N 6	Foglia (river), Italy	93 N 7	Fontanelle, Ind., 521	19 B 5
Florence, Ill., a125	20 G 3	Fly Mountain, N. Y., a500	11 O 8	Foglia (river), Italy	93 N 7	Fontanelle, Ind., 521	19 B 5
Florida, La. (battlefield), Bolivia	70 E 7	Flynder Sö (lake), Denmark	88 E 3	Foglia (river), Italy	93 N 7	Fontanelle, Ind., 521	19 B 5
Florida, Cal.	53 C 8	Flynn, N. C.	36 K 4	Foglia (river), Italy	93 N 7	Fontanelle, Ind., 521	19 B 5
Florida, Bay of, Fla.	39 O 13	Flynn, Okla.	48 J 3	Foglia (river), Italy	93 N 7	Fontanelle, Ind., 521	19 B 5
Florida, Cape, Fla.	39 Q 11	Flynn, S. Dak.	27 F 3	Foglia (river), Italy	93 N 7	Fontanelle, Ind., 521	19 B 5
Florida, Cuba	68 L 1	Flynn Lick, Tenn., a150	41 K 2	Foglia (river), Italy	93 N 7	Fontanelle, Ind., 521	19 B 5
Florida, Ind.	19 E 4	Fly River, New Guinea (British)	116 G 2	Foglia (river), Italy	93 N 7	Fontanelle, Ind., 521	19 B 5
Florida, Miss., s.c.'95, town, 425; village, 306	8 B 2	Fond (Co.), Tex.	47 H 1	Foglia (river), Italy	93 N 7	Fontanelle, Ind., 521	19 B 5
Florida, Mo., 124	30 J 6	Fondling, England	77 K 4	Foglia (river), Italy	93 N 7	Fontanelle, Ind., 521	19 B 5
Florida, N. Mex.	53 H 6	Fonda, Bosnia	89 K 8	Foglia (river), Italy	93 N 7	Fontanelle, Ind., 521	19 B 5
Florida, N. Y., a500	11 O 9	Fonda della Maestra (mouth), Italy	93 M 5	Foglia (river), Italy	93 N 7	Fontanelle, Ind., 521	19 B 5
Florida, O., 288	17 B 2	Fonda di Goro (mouth), Italy	93 M 5	Foglia (river), Italy	93 N 7	Fontanelle, Ind., 521	19 B 5
Florida, Porto Rico	68 J 2	Fondabers (village), Scotland, '91, 1,101	78 K 4	Foglia (river), Italy	93 N 7	Fontanelle, Ind., 521	19 B 5
Florida (State), U. S., s.c.'95, 464,630	5 K 6	Fondedugu River, Africa.	111 E 9	Foglia (river), Italy	93 N 7	Fontanelle, Ind., 521	19 B 5

Ford Island, Hawaii	118 L 7	Forestville, N. Y., 788	13 D 7	Forslaard, Scotland	78 H 3	Fort Columbus, N. Y.	11 Q 14
Fordland, Mo., a150	31 F 10	Forestville, N. C., a275	36 N 3	Forsmark, Sweden	95 K 4	Fort Colville, Wash.	51 H 1
Fordoch, La., a100	45 F 5	Forestville, O., a175	18 D 9	Forsna, Sweden	95 K 6	Fort Concho, Tex.	47 G 0
Fordoun, Germany, '95, 2,310	87 F 27	Forestville, S. C.	37 J 4	Forst, Germany, '95, 25,679	85 J 20	Fort Confidence, Canada	59 G 3
Fordoun, Scotland	78 L 6	Forestville, S. Dak.	27 G 1	Forst, Germany (on travel map)	74 M 3	Fort Connelly, British Columbia	63 E 2
Ford R., Mich.	22 F 5	Forestville, Va., a100	34 F 3	Forsta, Germany (see Forst)	85 J 20	Fort Coulange, Quebec	61 B 7
Ford River, Mich., a500	22 G 6	Forestville, Wla., a250	24 L 5	Forste, Germany (see Forst)	85 J 20	Fort Covington, N. Y., 870	12 N 2
Ford River Sta., Mich.	22 G 6	Foret de Bondy, France	80 N 1	Forsyth (Co.), Ga., 11,155	38 C 3	Fort Covington Center, N. Y.	12 O 2
Fords, N. J., a150	14 G 3	Forêt de Châtillon, France	82 K 5	Forsyth (c.b.), Ga., 920	38 D 5	Fort Cr., Ind. Ty.	48 M 3
Fordsburg, South African Republic, '90, 1,874	113 M 7	Forêt de Châtillon, France	81 J 7	Forsyth, Ill., a275	20 G 6	Fort Craig, N. Mex.	55 H 5
Fords Ferry, Ky., a100	40 D 2	Forza, Monta du (Mts.), France	81 J 7	Forsyth, Ia.	28 E 1	Fort Crawford, Wis.	24 D 8
Fords Hill, N. Y.	11 S 8	Forfara Island, Oceania	114 E 2	Forsyth, Mich., a175	22 G 5	Fort Crawford Sta., Col.	53 B 6
Fords Peak, N. Mex.	55 G 2	Forfar (county), Scotland, '91, 277,788	78 K 6	Forsyth (c.b.), Mo., a250	31 F 11	Fort Cudaby, Canada	59 B 4
Fords Store, Md., a500	33 L 4	Forfar (town), Scotland, '91, 12,057	78 L 6	Forsyth, Mont., 308	49 K 3	Fort Custer, Mont., 582	49 J 4
Fords Terror, Alaska	58 X 5	Forge, Persia, a2,000	103 F 6	Forsyth, N. Y., a125	18 C 7	Fort Custer Mil. Res., Mont.	49 J 4
Fordsville, Ky., '98, a600	40 C 5	Forge Pond, Mass.	9 B 2	Forsyth (Co.), N. C., 28,434	36 J 2	Fort d'Aubervilliers, France	80 M 1
Fordunglauns, Italy	92 C 8	Forges-les-Eaux, France	82 D 1	Forsyth Island, Australia	115 F 3	Fort Davenport, Fla.	39 N 6
Fordwich, England	77 M 5	Forge Village, Mass., a.c.'95, 446	9 B 2	Fort, Afghanistan	103 O 2	Fort Davis, Ala.	42 F 6
Fordwich, Ontario	60 D 4	Forio, Italy, '81, 3,157	94 F 13	Fort, Mount, Switzerland	91 D 6	Fort Davis (c.b.), Tex., a600	47 D 7
Fordyce, Ark., 980	44 H 7	Foristol, Mo., a175	30 K 7	Fort, Turkey In Asia	102 D 9	Fort Dawson, Africa	112 O 16
Fordyce, Scotland	78 L 4	Forjuano, Italy	93 L 8	Fort Abraham Lincoln, N. Dak.	26 D 3	Fort de Bicetre, France	80 M 2
Foreland, The (cape), England	75 E 11	Forke, Mlan.	25 A 1	Fort Adama, Miss., a375	43 A 8	Fort de Cézembre, France	80 C 4
Foreland, North (headland), England	77 N 5	Forke, S. C.	37 K 3	Fort Adama, R. I.	10 K 6	Fort de Charenton, France	80 M 2
Foreland, South (headland), England	77 N 6	Forkehurch, N. C., a250	36 J 3	Fort Aguerre, Argentina	72 E 8	Fort de Defiance, Ariz.	55 F 3
Foreland (Swedish), Spitzbergen	3 P 9	Forkecreek, N. C.	36 K 3	Fort Ajrud, Egypt	110 U 5	Fort de Defiance, Va., a100	34 F 4
Foreland Sound, Spitzbergen	3 N 9	Forke Deer R., Tenn.	41 B 3	Fort Ak Kalch, Persia	103 F 6	Fort de France (Martinique), West Indies, '85, cat.15,529	68½ H 9
Foreman, La.	45 H 6	Forke Deer R., Middle Fork of, Tenn.	41 C 3	Fort Alarcon, Argentina	72 D 11	Fort de France (Martinique), West Indies (on local map)	68½ E 9
Foreness Point, England	77 N 5	Forke Deer R., N. Fork of, Tenn.	41 C 3	Fort Alarcon, Argentina	72 D 11	Fort de France Bay (Martinique), West Indies	68½ D 9
Forena, Italy, '81, 7,538	94 T 13	Forke Deer R.; S. Fork of, Tenn.	41 C 3	Fort Alberool, Italy	92 K 3	Fort de Joux, France	80 M 6
Foreman, Ind., a125	19 B 3	Forke L., N. Y.	41 C 3	Fort Alexander, Alaska	58 K 7	Fort de Kock, Sumatra	116 B 5
Forest, Ala., a225	42 D 7	Forke R., N. J.	14 H 6	Fort Alexander, Manitoba	63 N 4	Fort Delaware, Del.	33 N 2
Forest, Belgium, '90, 5,885	84 A 4	Forke River, N. J., a675	14 H 6	Fort Alexander, Old, Mont.	49 K 3	Fort della Stazione, Italy	92 K 2
Forest, Cal., 238	56 C 3	Forke Tongue Cr., Cal.	53 C 5	Fort Alexandrovskil, Central Asia, a644	100 H 4	Fort de Montrouge, France	80 L 2
Forest, Cal., a250	50 C 3	Forke Sta., Mo.	39 F 5	Fortaleza, Brazil, '92, a35,000	71 K 4	Fort de Nogent, France	80 N 2
Forest, Ind., a325	19 D 4	Forke Sta., Ala., a300	42 B 5	Fort Almosa, Kongo Free State	112 O 10	Fort de Naisy, France	80 N 2
Forest, La.	45 G 1	Forke Sta., Va.	34 H 6	Fort Almosa, Argentina	72 E 11	Fort de Poses, France	80 N 2
Forest (c.b.), Miss., 547	43 F 6	Forke Mt., Ark.	44 G 3	Fort Ancient, O.	18 B 6	Fort de Romainville, France	80 M 2
Forest, Mont.	49 A 2	Forke Hill, Mo.	31 G 10	Fortaocet, Spala	83 M 4	Fort de Rosny, France	80 N 2
Forest, New, England	75 J 12	Forke (place), New Brunswick	62 D 3	Fort Ann, N. Y., a650	12 Q 5	Fort de Vaaves, France	80 L 2
Forest, N. Y., a200	12 P 2	Forke (Naddeck), Nova Scotia	62 J 3	Fort Apache, Ariz., 413	55 F 5	Fort de Villegeuon, Brazil	71 K 2
Forest, O., 1,126	17 C 3	Forke, Wash.	51 A 2	Fort Apache, Ariz., 413	55 F 5	Fort de Vincennes, France	80 M 2
Forest, Ontario, '91, 2,057	60 C 4	Forke, Wyo.	50 P 5	Fort Apache Mil. Res., Ariz.	55 F 5	Fort de Winton, Africa	112 O 10
Forest (Co.), Pa., 8,482	16 D 3	Forkehaia, S. C.	27 D 2	Fort Arbruckle, Ind. Ty.	48 H 5	Fort d'Issy, France	80 L 2
Forest, Tex.	46 N 6	Forke of Elkborn, Ky., a150	40 G 4	Fort Army, Crote	99 B 8	Fort d'Ivry, France	80 M 2
Forest (Co.), Wis., a.c.'95, 1,288	24 H 3	Forke of Salmon, Cal.	56 B 1	Fort Assiniboine, Canada	63 H 3	Fort Dodge (c.b.), Ia., a.c.'95, 8,756	28 E 2
Forest Belle Rock, Japan	108 L 8	Forke Sta., O., a250	17 E 2	Fort Assiniboine, Mont., 660	49 G 1	Fort Dodge, Kan., a300	32 C 4
Forestburg, N. Y.	11 N 8	Forkeville, Pa.	45 E 1	Fort Assiniboine Mil. Res., Mont.	49 G 1	Fort Donelson, Tenn.	41 F 2
Forestburg, S. Dak.	27 F 3	Forkeville, Pa., 191	15 J 4	Fort Atkinson, Ia., a.c.'95, 341	28 K 1	Fort dos Amboellos, Africa	112 K 14
Forestburg, Tex., a250	46 K 4	Forkeville, Va.	34 G 7	Fort Atkinson, Wis., a.c.'95, 2,815	24 J 9	Fort Douglas, Utah	54 L 2
Forest City, Ill., a325	20 F 5	Forkeville, Miss.	43 E 6	Fort Augustus (village), Scotland, '91, 611	78 G 5	Fort Drum, Fla.	39 P 7
Forest City (c.b.), Ia., a.c.'95, 1,292	28 F 1	Forli, Italy, '81, town, 16,016; commune, 45,200	93 M 6	Fort Baker, Fla.	39 K 3	Fort Duncan, Tex.	47 G 9
Forest City, Me., town, 287	6 H 4	Forli (province), Italy, '81, 251,110; '95, est.276,679	93 M 6	Fort Barad, Italy (see Bara)	39 C 3	Fort Duquesne, Pa.	16 F 1
Forest City, Minn., a150	25 C 4	Forli, Italy (on travel map)	74 K 6	Fort Barneveld, Molucca Is.	116 G 5	Fort Edward, Africa	112 O 10
Forest City, Mo., 428	30 B 5	Forli del Sanna, Italy	94 Q 11	Fort Barnewell, N. C., a100	36 P 4	Fort Edward, N. Y., a3,000	12 P 5
Forest City, N. C., 419	36 F 4	Forlmpopol, Italy, '81, 2,266	93 M 6	Fort Barranca, Fla.	39 B 2	Fort-el-Azabet, Egypt	110 T 3
Forest City, Pa., 2,319	15 M 3	Forman, Mich., a100	23 K 10	Fort Bayard, N. Mex., 509	55 G 6	Fort Enterprise, Canada	63 H 1
Forest City, S. Dak., a200	27 D 1	Formao (c.b.), N. Dak., 178	26 G 3	Fort Bayat Haji, Turkestan	103 F 2	Fort Erie, Ruina of, Ontario	13 B 6
Forest City, Wis.	24 D 2	Formby, England	76 F 5	Fort Beaton, Cape Colony, '91, 1,007	43 G 10	Fort Erie, Ontario, '91, 934	60 G 5
Forest Cottage, Ky.	40 F 7	Formby, England, parish, '91, 5,944	76 M 2	Fort Beaufort (district), Cape Colony, '91, 14,675	113 H 7	Fort Erie, Ontario	13 B 6
Forestdale, R. I.	10 J 1	Formby Point, England	76 F 5	Fort Belknap, Old, Mont.	49 G 1	Fortescue River, Australia	115 B 4
Forestdale, Quebec	61 K 6	Formentera (island), Spain	83 O 6	Fort Belknap Ind. Res., Mont.	49 H 1	Fort Estill, Ky.	40 H 5
Forestdale, Vt., a500	7 B 7	Formentera, Cabo (cape), Spain	83 Q 4	Fort Bend (Co.), Tex., 10,586	46 M 8	Fort Ethna Allen, Vt.	7 B 4
Forest Depot, Va., a100	34 E 6	Formerie, France	82 D 1	Fort Bennett, S. Dak., c.'90, 245	27 D 1	Fort Fairfield, Me., town, 3,526	6 H 2
Forester, Mich., a100	23 Q 11	Formia, Italy, '81, 8,551	94 P 12	Fort Benton (c.b.), Mont., 624	49 F 2	Fort Fairfield, Me.	6 G 2
Forest Glen, Ill.	21 C 8	Formiche of Grosseto (island), Italy	94 J 9	Fort Bertbold, N. Dak., a150	26 C 2	Fortfall, Ireland	79 H 9
Forest Green, Mo.	30 G 6	Formicoia, Italy	94 Q 12	Fort Berthold Ind. Res., N. Dak.	26 B 2	Fort First Division, Argentina	72 D 11
Forest Grove, Australia, '91, 135	115 G 4	Formigas, Brazil	71 H 8	Fort Bidwell, Cal., a400	56 E 1	Fort Fisher, N. C.	36 O 7
Forestgrove, Mich., a100	23 K 12	Formigas (island), Portugal	53 E 9	Fort Blackmore, Va., a200	34 C 3	Fort Flod du Lac, Canada	63 K 2
Forestgrove, N. J., a150	14 D 7	Formigne, Italy	93 J 5	Fort Boa Viagem, Brazil	71 K 2	Fort Fourth Division, Argentina	72 D 11
Forestgrove, Oreg., 668	52 B 1	Formigny, France	80 E 3	Fort Boise, Old, Idaho	50 B 6	Fort Frances, Canada	63 D 1
Foresthill, Cal., 650	56 E 3	Formosa, Cape, Africa	111 H 9	Fort Bornard, France	80 B 5	Fort Frank, Fla.	39 K 3
Forest Hill (place), England	77 C 3	Formosa, Argentina	72 F 9	Fort Bourbon, France	80 B 5	Fort Frank, Canada	59 F 3
Forest Hill, Ind., a100	19 E 6	Formosa, Ark., a100	44 G 4	Fort Bowen, Australia	115 G 3	Fort Fraser, British Columbia	63 E 3
Forest Hill, La.	45 D 4	Formosa (Babia), Brazil	71 J 6	Fort Bowie, Ariz.	55 F 6	Fort Fred Steele, Wyo.	50 N 8
Forest Hill, Md., a250	33 K 2	Formosa (Goyaz), Brazil	71 H 7	Fort Bowker, Cape Colony	113 J 7	Fort Fronteau, Ontario	60 J 3
Forest Hill, Mich., a125	23 M 11	Formosa (island), Japan, '94, est.1,996,989	108 L 7	Fort Branch, Cal., 945	56 B 3	Fort Gaines (c.b.), Ga., 1,097	38 A 8
Forest Hill, Pa., a100	15 H 5	Formosa, Ontario	60 I 3	Fort Branch, Ind., 748	19 A 8	Fort Garland, Col., a100	53 H 8
Forest Hill, Tenn.	41 B 4	Formosa Banka, China	107½ F 11	Fort Brescou, Ile et (island), France	81 C 12	Fort Garry, Manitoba (see Winnipeg)	63 M 4
Forest Hill, Va.	34 H 7	Formosa Bay, Africa	112 R 11	Fort Bridger, Wyo., 295	50 J 8	Fort Gay, W. Va., a275	35 A 4
Forethill, W. Va.	35 E 5	Formosa Strait, Asia	100 O 6	Fort Brook, Fla.	39 M 7	Fort George, British Columbia	63 F 3
Forest Hills, Mass.	8 C 7	Formosa Territory, Argentina, a5,000	72 E 8	Fort Brown, Tex.	46 K 12	Fort George, Fla.	39 O 2
Forest Hills (part of Boston), Mass.	9 D 3	Formoso, Kao., a250	32 D 2	Fort Brown, Ind. Ty.	49 H 1	Fort George, Scotland	78 H 4
Forest Home, Ala., a275	42 D 7	Formosa, Italy	92 C 9	Fort Buford Mil. Res., Mont.	49 M 2	Fort George, S. Dak.	27 D 2
Forest Home, Ia.	28 H 4	Formosa, Lighthouse, Denmark	88 H 4	Fort Calhoun, Neb., a350	29 H 2	Fort George Inlet, Fla.	39 O 2
Forest Home, Mo.	31 E 10	Formosa, Ala., a100	42 G 2	Fort Canby, Wash.	51 A 3	Fort Gibson, Ind. Ty., a1,000	48 M 3
Forest Home, N. Y., a125	13 K 7	Formosa, Ind.	50 E 5	Fort Canby, Canada	63 L 2	Fort Gilbert, Old, Mont.	49 M 2
Forest Home, Tenn.	41 H 3	Formosa, S. C.	37 K 4	Fort Carroll, Cal.	39 N 7	Fort Gloucester, British India	104 M 3
Forest House, Pa., a100	16 F 3	Formosa, Tex.	46 L 5	Fort Carroll, Md.	33 K 3	Fort Golovin, Russia	96 G 7
Forest House, Wis.	24 F 11	Formosa, England	77 K 1	Fort Carroll, Fla.	39 N 7	Fort Good Hope, Canada	59 D 3
Forest Island, Bismarck Archipelago	116 J 2	Formosa, England, parish, '91, 5,944	76 M 2	Fort Charter, Africa	112 O 15	Fort Grahame, British Columbia	63 F 2
Forest Jc., Wis., a100	24 K 6	Formosa, Ark., a100	44 G 4	Fort Chart, Turkestan	103 F 1	Fort Grant, Africa	112 P 10
Forestlake, Cal.	56 D 4	Formosa, Ark., a100	44 G 4	Fort Chubbeywan, Canada	63 J 2	Fort Grant, Ariz., a300	55 F 6
Forest Lake, Minn., a.c.'95, 196	25 D 4	Formosa, S. C.	37 K 4	Fort Clark, Tex.	47 G 8	Fort Grant Mil. Res., Ariz.	55 F 6
Forest Lake Pa., a250	15 L 3	Formosa, Canada	63 J 4	Fort Clark, Tex.	47 G 8	Fort Gratiot, Mich., 2,832	25 Q 12
Forestlawn, N. Y.	13 H 5	Forrae (town), Scotland, '91, 3,971	78 J 4	Fort Clach, Fla.	39 O 1	Fort Gravata, Brazil	71 K 2
Forest Mills, Minn.	25 E 5	Forrest (route), Australia	115 C 5	Fort Clinton, N. Y.	11 O 9	Fort Green, Fla.	39 M 7
Forest of Abole, Scotland	78 J 6	Forrest, Ill., 1,021	20 J 4	Fort Collins (c.b.), Col., 2,011	53 H 1	Fort Greene, R. I.	10 K 5
Forest of Dean, England	75 G 10	Forrest City (c.b.), Ark., 1,021	20 F 1	Fort Columbia, Waah	51 F 1	Fort Grey, Australia	115 G 5
Forest of Solgne, Belgium	84 D 7	Forreston, Ill., 1,118	20 F 1			Fort Griffin, Tex., a400	46 H 5
Foreston, Minn., a.c.'95, 338	25 D 4	Forreston, Tex.	46 L 5			Fort Guemes, Argentina	72 E 8
Foreston, S. C., 282	37 H 4	Forrest Passage, Burma	106 C 9			Fort Gustave (Saint Bartolome), West Indies, 970	68½ G 6
Forest Pond, Mass.	9 D 2	Forró, Hungary	89 M 3			Forth, River, Scotland	78 H 7
Forestport, N. Y., a400	12 M 5	Forró, N. Dak.	26 G 3			Forth, Firth of (inlet), Scotland	78 L 7
Forestport Sta., N. Y.	12 M 5					Forth Halkett, British Columbia	63 E 2
Forest River, N. Dak., a250	26 G 1					Fort Hall, Idaho	50 G 6
Forest Row, England	77 G 6					Fort Hall, Old, Idaho	50 G 7
Forest Sta., Ga.	38 F 10					Fort Halleck, Nev.	54 G 2
Forest Sta., Me.	6 H 4					Fort Hall Ind. Res., Idaho	50 G 7
Forestville, Cal., a175	56 C 4						
Forestville, Conn., a500	10 D 3						
Forestville, Ia., a100	28 K 2						
Forestville, Ky.	40 D 6						
Forestville, Mich., a25	23 Q 10						
Forestville, Miss., a275	25 E 6						

Fort Hamilton, N. Y., a2617..	11 Q 35	Fort Morgan (c.h.), Col., '98,	53 L 2	Fort Schuyler, N. Y.,	12 M 5	Foscoe, N. C.,	36 F 2	
Fort Hamilton, Alaska	58 P 4	a1,000	53 L 2	Fort Scott (c.h.), Kan., s.c.'95,	11,108	Fosforo, Wla., a250	24 M 5	
Fort Hancock, N. J.,	14 H 4	Fort Morgan Sta., Col.,	53 L 2	IL,108	32 H 4	Fossduovo, Italy	93 H 6	
Fort Hancock, Tex., a400..	47 B 6	Fort Mornington, British India	104 L 4	Forto de Cbattillon, France	80 L 2	Fosen (district), Norway	95 G 5	
Fort Hancock Post, Tex.,	47 B 6	Fort Morton, Alaska	58 J 3	Fort Selkirk, Canada	59 C 4	Fosheton, Ala.,	42 F 4	
Fort Harrison, Old, Ind.,	19 B 6	Fort Motte, S. C., 279..	37 G 4	Fort Seneca, O., a375	17 D 2	Foss, O.,	17 A 2	
Fort Harrison, Mont.,	19 D 3	Fort Multrie, S. C.,	37 E 6	Fort Seneca Sta., O.,	17 D 2	Foss, Scotland	78 H 6	
Fort Hawley, Mont.,	19 H 2	Fort Munro, British India	104 B 5	Fort Seybert, W. Va., a150..	35 H 3	Foss, W. Va.,	35 E 5	
Fort Hay River, Canada,	93 H 1	Fort Myer, Va., a400..	34 J 3	Fort Shaw Mill, Res., Mont.,	49 E 2	Fossalta, Italy	93 L 5	
Fort Hbridge, Scotland	78 K 8	Fort Myers, Fla. (see Myers),	39 N 9	Fort Sheridan, Ill., 451..	20 K 1	Fossano, Italy, '81, 7,959	93 C 5	
Fort Henry, Tenn.,	41 E 2	Fort Necessity, La.,	45 F 2	Fort Sherman, Idaho	50 C 2	Fossard, France	82 F 4	
Fort Hill, S. C., a100..	37 C 2	Fort Necessity, Pa.,	16 D 7	Fort Sill, Okla., a250..	48 F 5	Fosse, Belgium, '90, 3,259	84 E 8	
Fort Hindman, Ark.,	44 K 6	Fort Nelson, British Columbia,	63 F 2	Fort Sill Mill, Res., Okla.,	48 F 5	Fossil, Orig., 153	52 E 1	
Fort Hope, Canada	59 N 3	Fort New Amsterdam, Dutch	71 G 2	Fort Slacoo, Wash.,	51 E 3	Fossil, Wyo.,	50 J 8	
Fort Iloilo, Africa	110 O 9	Gulana	71 G 2	Fort Simpson, Canada	63 F 1	Fossil Cr., Ariz.,	55 D 4	
Fort Howard, Wis., a754	24 K 6	Fort Niagara, N. Y.,	13 D 5	Fort Sion, British India	105 N 11	Fossil Ridge, Col.,	53 E 5	
Fort Huachuca, Ariz., 206..	55 E 7	Fort Niobrara, Neb., a600..	29 D 1	Fort Smith (c.h.), Ark., 11,311	44 D 4	Fossilville, Pa., a150	16 E 7	
Fort Hunter, N. Y., a700..	12 O 6	Fort Noguelra, Argentina	72 D 12	Fort Smith, Canada	63 H 2	Fossombrone, Italy, '81, 4,266,	93 N 7	
Fort Hunter, Pa., a300	15 J 6	Fort Norman, Canada	59 E 4	Fort Soelling, Minn., s.c.'95,	831	Fossone, Porto (port), Italy	93 M 4	
Fortierville, Quebec	61 L 6	Fort Nyonia, Sarawak	116 D 4	Fort Spang, Minn., s.c.'95,	25 D 5	Fosston, Minn., s.c.'95, 636..	25 B 2	
Fortification Cr., Col.,	53 D 1	Fort O'Donnell, Burma,	106 C 2	Forton, Ga.,	38 B 6	Fossum, Minn.,	25 A 2	
Fortification Point, New Guinea	(German)	Fort Oden, Fla., s.c.'95, 300..	39 N 8	Fort Spaulonga, Crete	99 F 8	Foster, Cal.,	57 J 10	
Fort Independence, Mass.,	8 D 6	Fort Okaganog, Old, Wash.,	51 F 1	Fort Spangoe, Wash.,	51 G 2	Foster, Ind. Ty.,	48 H 5	
Fortingal, Scotland	78 H 6	Fort Olimpo, Rulus of, Brazil,	50 F 8	Fort Sprague, W. Va., a150..	35 E 5	Foster, Ia., a.c.'95, 484..	28 H 6	
Fortino di Malamocco (fort),	Italy	Fort Omaha, Neb., a675	29 J 2	Fort Spunky, Tex.,	46 K 5	Foster, La.,	45 G 7	
Italy	92 K 3	Fort Ombla, Argentina	89 J 8	Fort Stanton, N. Mex., 253..	55 K 5	Foster, Ky., a325	40 H 3	
Fort Jackson, La.,	45 L 8	Fort Opas, Austria,	89 J 8	Fort Stanwix, N. Y.,	12 M 5	Foster, Miss.,	43 B 7	
Fort Jackson, N. Y., a100..	12 N 2	Fortore (river), Italy,	94 S 11	Fort Stedman, Burma	106 C 4	Foster, Miss.,	43 C 7	
Fort Jackson, N. Y.,	12 O 6	Fort Orma, Argentina	72 E 10	Fort Steele, British Columbia,	63 H 4	Foster, Mo., 513	31 C 8	
Fort James, Africa,	111 B 7	Fort Oswego, N. Y.,	13 J 5	Fort Steele, British Columbia,	63 H 4	Foster, Neb.,	29 G 1	
Fort Jefferson, Fla.,	39 L 13	Fort Payne (c.h.), Ala., 2,698.	42 F 2	Fort Stellacoom, Wash.,	51 C 2	Foster (Co.), N. Dak., 1,210..	26 F 1	
Fort Jefferson, Ky.,	49 B 3	Fort Pearson, Natal,	113 K 3	Fort Stephens, Miss.,	43 G 5	Foster, Oreg., a175	52 C 2	
Fort Jefferson, O., a125	17 A 4	Fort Peck Ind. Res., Mont.,	49 L 4	Fort Stevens, Oreg.,	52 B 1	Foster, Quebec	61 K 8	
Fort Jenaloas, O., 286	17 B 3	Fort Pelly, Canada	63 L 4	Fort Stevenson, N. Dak.,	26 C 2	Foster, R. I., town, 1,252	10 J 2	
Fort Jesup, La., a150..	45 C 3	Fort Pickens, Fla.,	39 B 2	Fort Stevenson Mil. Res., N.	Dak.,	Foster, S. C.,	37 E 2	
Fort Johnston, S. C.,	37 D 7	Fort Pico, Brazil	71 K 3	Fort Stockton (c.h.), Tex., a300	47 E 7	Foster, Va.,	34 L 6	
Fort Johnston, Africa,	112 P 14	Fort Pierce, Fla., a275	39 Q 8	Fort Sully, S. Dak., 134..	27 D 2	Foster, W. Va.,	35 C 4	
Fort Jones, Cal., a450..	56 C 1	Fort Pierre (c.h.), S. Dak., s.c.	'95, 284	Fort Sumner, N. Mex., a150..	55 L 4	Foster Bay, Greenland	3 L 7	
Fort Kelly, W. Va.,	35 H 2	Fort Pike, La.,	45 K 6	Fort Sumter, S. C.,	37 D 7	Fosterberg, Ill., 110	21 E 8	
Fort Kenal, Alaska	58 O 6	Fort Pillow, Tenn.,	41 B 3	Fort Supply, Okla.,	48 C 1	Foster Ceater, R. I., a250..	10 J 2	
Fort Kent, Me., town, 1,826	6 F 1	Fort Pitt, Canada	63 J 3	Fort Supply Mil. Res., Okla.,	48 C 1	Foster City, Mich., a275	22 F 6	
Fort Keogh, Mont., 614..	49 L 3	Fort Plain, N. Y., 2,864..	12 N 6	Fortsville, N. Y., a150..	12 P 5	Foster Cr., S. Dak.,	27 F 2	
Fort Keogh Mil. Res., Mont.,	49 L 3	Fort Plain Sta., N. Y.,	12 N 6	Fort Taylor, Fla.,	39 N 13	Foster Cr., Wash.,	51 F 2	
Fort King, Old, Fla.,	39 M 4	Fort Pleasant Sta., O.,	18 G 5	Fort Taylor, Fla.,	39 P 6	Foster Creek Rapids, Wash.,	51 F 2	
Fort Klamath, Oreg., a175..	52 D 4	Fort Pond, Mass.,	9 C 2	Fort Thomas, Ariz., 195	55 E 5	Fosterdale, N. Y., a100..	11 N 8	
Fort Klamath Mil. Res., Oreg.,	52 C 4	Fort Porter, N. Y.,	13 E 6	Fort Thomas, Ky., a100	40 H 2	Foster Glacier, Alaska	58 W 4	
Fort Knockie, Cape Colony,	113 B 6	Fort Principea Amelia, Africa,	112 L 14	Fort Ticonderoga, N. Y.,	12 P 4	Foster Pond, Ill.,	21 E 9	
Fort Lafayette, N. Y.,	11 P 15	Fort Providence, Canada,	63 G 1	Fort Ticonderoga Sta., N. Y.,	12 Q 4	Foster Range, Australia	115 E 4	
Fort Lage, Brazil	71 K 3	Fort Providence, Old, Canada,	63 H 1	Fort Tompkins, N. Y.,	11 P 15	Fosters, Mich., a100	23 O 11	
Fort La Loche, Canada,	63 J 2	Fort Pt., Cal.,	56 H 2	Fort Tompkins Light, N. Y.,	11 P 15	Fosters, Oreg.,	52 F 1	
Fort Lamar, Ga., a275	38 E 3	Fort Pt., Mass.,	9 E 6	Fort Tompkin, S. Dak.,	27 E 2	Fosters Cr., Missa.,	43 B 8	
Fort Landing, N. C.,	36 R 3	Fort Pt., Tex.,	47 D 3	Fort Tompso, N. Dak., 296..	26 F 2	Fosters Falls, Va., a100..	34 B 7	
Fort Laramie, Wyo.,	59 P 7	Fort Quattro Fontane, Italy,	92 L 3	Fort Tottee, N. Dak., 296..	26 F 2	Fosters Meadow, N. Y., a500..	11 S 14	
Fort Landerdale, Fla.,	39 J 10	Fort Rae, Canada	63 G 1	Fort Treayen, Argentina	72 D 11	Fosters Mills, Ga., a100..	38 A 3	
Fort Laverde, Argentina,	72 E 8	Fort Rahaba, Turkey to Asia,	101 L 7	Fort Trategar, Burma	106 A 3	Fosters Pond, Mass.,	9 D 2	
Fort Lawa, S. C., a100..	37 P 2	Fort Randall (c.h.), S. Dak.,	27 F 3	Fort Trio, French Guiana	71 G 3	Fosters Store, Ga.,	38 A 3	
Fort Lazzaretto Nuovo, Italy,	92 L 2	Fort Ransom, N. Dak., a100.	26 F 3	Fort Trumbull, Conn.,	10 G 4	Fostersville, Tenn., a150	41 J 3	
Fort Leavenworth, Kan., a2500.	32 H 2	Fort Recovery, O., 1,186..	17 A 4	Fort Tuli, Africa	113 J 1	Fostoria, Ia.,	28 C 1	
Fort Lee, N. J., a.c.'95, 1,617.	14 J 2	Fort Reed, Fla., 298	39 O 5	Fortuna, Cal., a900	56 A 2	Fostoria, Kan., a100	32 F 2	
Fort Lee, Va.,	34 J 6	Fort Reliance, Canada	59 C 4	Fortuna, Mo.,	31 G 7	Fostoria, Mich., a300	23 P 11	
Fort Lemhi, Idaho	50 F 5	Fort Reno, Okla., 234	48 F 3	Fortuna, Spain, '87, 5,690	83 L 6	Fostoria, O., 7,070	17 D 2	
Fort Lewis, Col.,	53 R 8	Fort Resolutio, Canada,	63 H 1	Fortunate Islands, Spain (see	Canary Islands)	Fostoria, Pa., a100	16 F 5	
Fort Lewis, Va.,	34 D 4	Fortresse-du Mt. Valerien,	France	83 M 8	Fotherby, England	76 M 6		
Fort Lewis Mt., Va.,	34 C 6	France	80 K 2	Fortone Bay, Newfoundland,	62 J 6	Fotherughay, England	76 L 7	
Fort Liard, Canada,	63 F 1	Fortress Monroe, Va. (see Fort	Monroe)	Fortune Bay (place), Newfound-	land	Fotowmoa Pass, China	107 E 6	
Fort Liberté, Haiti,	68 C 5	Fortress Mt., Wyo.,	50 R 4	Fortune Bay, Newfoundland,	62 J 6	Fotu Pass, Tibet	107 C 5	
Fort Littleton, Pa., a100..	16 F 6	Fort Rice, N. Dak.,	26 D 3	Fortune Island, Bahama Islands	67 H 3	Fournemont, France	82 D 1	
Fort Livingston, La.,	45 K 8	Fort Rice, N. Dak.,	26 D 3	Fortune Island, Philippine Is-	lands	Foucher (river), France	82 C 4	
Fort Logan, Col., a300..	53 H 3	Fort Ridgely, Minn.,	25 C 5	Fort Union, N. Mex., 229..	55 K 3	Fouches, France	82 J 4	
Fort Logan, Mont., a150..	49 E 3	Fort Riley, Kan.,	32 F 2	Fort Union Mil. Res., N. Mex.,	55 K 3	Foug, France	82 M 3	
Fort Lookout, Old, S. Dak.,	27 E 3	Fort Riggold, Tex.,	46 J 11	Fort Valley, Ga., 1,752..	38 D 6	Fougères, France	80 D 5	
Fort Loudon, Pa., a300	16 G 7	Fort Ripley, Minn., a100..	25 C 3	Fort Vermilion, Canada	63 G 2	Fougères, France, '91, 18,221.	80 D 4	
Fort Lubra, Africa	112 P 10	Fort Ripley Shoal, S. C.,	37 C 6	Fort Victoria, British India	105 D 11	Fougères, France (on travel	map)	
Fort Lucque, Africa	112 K 4	Fort Ritter, Ind., a100..	19 D 7	Fortville, Ind., 685	19 E 5	Fougerolles, France, '91, com-	mune, 6,030; town, 1,775.	
Fort Lungleb, British India,	104 O 8	Fort Rizzardi, Italy,	92 J 2	Fort Wagner, S. C.,	37 D 7	Fouha, Guam, Ladrone Is.,	117 N 3	
Fort Lupton, Col., 113	53 J 2	Fort Robinson, Neb., a150..	29 A 1	Fort Walcott, B. I.,	10 K 5	Fouilly, France	82 D 1	
Fort Lyon, Ark.,	44 E 8	Fort Rocchetta, Italy,	92 K 3	Fort Walla Walla, Wash.,	51 G 3	Fouke, Ark., a100	44 E 8	
Fort Lyon, Old, Col.,	53 N 6	Fortrose, New Zealand, '91, 290	117 O 9	Fort Walsh, Canada	63 J 4	Fou-kiang (river), China	107 H 5	
Fort Lyon, Mo.,	31 F 8	Fortrose (village), Scotland, '91,	871	Fort Warren, Mass.,	8 E 7	Foula (island), Scotland, '91,	239	
Fort Mackeson, British India,	104 C 3	Fort Ross, Cal.,	56 B 4	Fort Washington, Md.,	33 J 4	Fountain, France	78 L 3	
Fort Mackinac, Old, Mich.,	23 M 6	Fort Royal, West Indies (see	Fort-de-France)	Fort Washington, N. Y.,	11 Q 12	Foul Bay, Jamaica	68 J 7	
Fort MacMabou, Africa	111 G 3	Fort Ruknabad, Turkestan,	103 J 2	Fort Worth, Pa., a400..	15 M 6	Foul Bay (Barbados), West In-	dies	
Fort MacMurray, Canada,	63 J 2	Fort Rapert, British Columbia,	63 D 4	Fort Wayne (c.h.), Ind., '90,	35,393; '97, a50,000..	19 F 2	Foul Island, Burma	106 A 5
Fort Macomb, La.,	45 K 6	Fort Russell, Wyo., 553..	50 P 8	Fort Whipple, Ariz.,	55 D 4	Foulke, Port, Greenland	3 A 9	
Fort Macon, N. C.,	36 Q 5	Fort Russell Mil. Res., Wyo.,	50 P 8	Fort White, Burma	106 A 3	Foolkesmill, Ireland	79 H 7	
Fort Madison (c.h.), Ia., s.c.	'95, 10,022	Fort Saint David, British In-	dia	Fort White, Fla., s.c.'95, 470..	39 L 3	Foolmeir, England	77 H 2	
Fort Madison, S. C.,	37 B 2	Fort Salat Elmo, Italy (on local	map)	Fort William, British India	104 N 3	Foolness, England	77 L 4	
Fort Maglaan, Mont., a100..	49 G 2	Fort Salat George, British In-	dia	Fort William, Ontario, a3,000.	60 H 5	Foolness Island, England	77 L 4	
Fort Maglanis Mil. Res., Mont.,	49 G 2	Fort Saint James, British Co-	lumbia	Fort William (village), Scotland,	'91, 1,870	Foolpointe, Madagascar	112 T 14	
Fort Malpa, Chile,	72 C 12	Fort Saint John, British Co-	lumbia	Fort William Henry, N. Y.,	12 P 5	Foolsham, England	76 O 7	
Fort Malden, Ontario,	23 Q 9	Fort Saint Louis (Martinique),	West Indies	Fort Wingate, N. Mex., 480..	55 G 3	Fool Sound, Ireland	79 B 5	
Fort Malghera, Italy	92 J 2	Fort Saint Michael Military	Res., Alaska	Fort Wingate Mil. Res., N. Mex.	55 G 3	Foolweider Cape, Oreg.,	52 A 2	
Fort Manin, Italy,	92 K 2	Fort Saint Phillip, La.,	45 L 8	Fort Wrathrop, Mass.,	4 D 6	Foolwind, Cape, New Zealand,	117 D 6	
Fort Maria Pia, Africa,	112 L 14	Fort Salisbury, Africa,	112 O 15	Fort Wood, Tenn.,	41 R 4	Foolyville, Pa.,	15 K 4	
Fort Marion, Fla.,	39 K 7	Fort San Houston, Tex.,	46 J 8	Fort Wool, Va.,	34 L 2	Fountain, Cal.,	56 B 4	
Fort Mason, Fla.,	39 N 5	Fort San Bernardo, Argentina,	72 E 9	Fort Worth (c.h.), Tex., '90,	23,076; '97, a35,000..	Fountain, Col., a150	53 J 5	
Fort Massachusetts, Ontario,	13 D 5	Fort San Diego (Fort No. 4),	Havana, Cuba	Fort Wrangel, Alaska, a350..	58 X 8	Fountain, Ind., a100	19 B 4	
Fort McHenry, Md.,	33 G 6	Fort San Giorgio in Alga, Italy	92 J 2	Fort Yaghi-olam, Turkestan,	103 F 2	Fountain (Co.), Ind., 19,558..	19 B 4	
Fort McIntosh, Tex.,	46 H 10	Fort San João, Brazil	71 K 3	Fort Yates, N. Dak., a175..	26 D 3	Fountain, Mich., a125	23 J 9	
Fort McKavett, Tex., a500	47 G 7	Fort San Joaquin, Brazil	70 E 3	Fort Yellowstone, Wyo.,	50 N 1	Fountain, Minn., s.c.'95, 307..	25 E 6	
Fort McKinney, Wyo., 291..	50 N 5	Fort San Miguel, Uruguay	72 G 10	Fortyfort, Tenn.,	41 F 4	Fountain, O., a100	17 C 4	
Fort McLeod, British Columbia	63 F 3	Fort San Nicolo del Lido, Italy	92 L 2	Forty Mile, Pa., 1,031	15 L 4	Fountain, Okla.,	48 E 2	
Fort McPherson, Canada	59 D 3	Fort San Pietro, Italy	92 K 4	Forty Mile, Pa., 1,031	15 L 4	Fountain City, Ind., 492..	19 G 5	
Fort McPherson, Ga.,	38 B 4	Fort San Secondo, Italy	92 K 2	Forty Mile Cr., Alaska	58 T 4	Fountain City, Tenn.,	41 O 2	
Fort McVee, Fla., s.c.'95, 359.	39 N 7	Fort Santa Cruz, Brazil	71 K 3	Forty Mile Miding District,	Alaska	Fountain City, Wis., a.c.'95,	1,065	
Fort Meade, Fla., s.c.'95, 359.	39 N 7	Fort Sant' Angelo della Pol-	vere, Italy	Forty Mile Post, Canada	59 B 4	Fountaindale, Ill.,	20 G 1	
Fort Meade, S. Dak., a675	27 A 2	Fort Sant' Erasmo, Italy	92 L 2	Fort York, Canada (see York	Factory)	Fountain Green, Ill., a250	20 D 5	
Fort Meadow Reservoir, Mass.,	9 B 3	Fort San Theodosio, Brazil	71 K 3	Fort Yates, N. Dak., a175..	26 D 3	Fountain Green, Utah, s.c.'95,	929	
Fort Meigs, O.,	17 C 1	Fort Saskatchewan, Canada	63 H 3	Fortyfort, Tenn.,	41 F 4	Fountain Grove, Mo.,	54 L 3	
Fort Millin, Pa.,	15 M 2			Fort Yuma, Ariz.,	55 A 6	Fountain Head, Tenn., a250..	41 J 1	
Fort Mill, S. C., 690..	37 G 2			Fos, Africa	110 K 6	Fountainhill, Ark.,	44 J 8	
Fort Miller, N. Y., a300..	12 P 5			Fosby, Norway	95 F 3	Fountain Ina, S. C., 212..	37 D 2	
Fort Miribel, Africa,	111 G 3							
Fort Mission, Mont., 271 ..								

Fountain Peak

INDEX TO MODERN MAPS.

Franzdorf

Fountain Peak, Cal.	57 K 8	Fox Is., Alaska	58 F 10	Francofonte, Italy, '81, 5,746.	94 M 14	Franklin (c.h.), Ind., '90, 3,781;	19 D 6
Fountain Run, Ky., a300	40 E 7	Fox Island, New Brunswick	62 D 2	Francosa (Martinique), West		'97, a4,000	28 L 6
Fountaintown, Ind., a325	19 E 5	Fox L., Ill.	20 J 1	Indies, est. 11,000	68½ J 9	Franklin, Ia., a.c.'95, 234	28 G 2
Foapaia, Ribeira da (river), Portugal	83 E 7	Fox Lake, Canada	63 N 3	Francosa (Martinique), West		Franklin (Co.), Ia., a.c.'95,	40 G 4
Four Battes, Mont.	49 H 2	Fox Lake, Ill.	20 J 1	Indies (on local map)	68½ E 9	13,679	40 C 7
Fourchambault, France, '91,	80 J 5	Foxlake, N. Dak.	26 F 1	François Lake, Britisb Columbia	63 F 3	Franklin (Co.), Kan., a.c.'95,	32 G 3
6,020	31 L 8	Foxlake, Wis., a.c.'95, 1,003.	24 J 7	Franconia, Ala., a100	42 A 4	20,734	40 G 4
Fouche a Renault, Mo., a100.	44 E 5	Fox Land, Arctic Region	3 H 10	Franconia, Ariz.	55 A 4	Franklin (Co.), Ky., 21,267	40 C 7
Fouche a Fave R., Ark.	44 E 5	Fox Land, Canada	59 P 3	Franconia, Lower (bezirk), Ger-	86 M 10	Franklin (c.h.), Ky., 2,324	45 F 7
Fouche Mt., Ark.	44 F 5	Fox It., Ill.	20 J 1	many, '95, 632,588	86 O 12	Franklin (Co.), La., 6,900	6 G 6
Fouche Mts., Ark.	44 F 5	Fox It., Wis.	24 K 6	Franconia, Middle (bezirk), Ger-	86 M 13	Franklin (c.h.), La., 2,127	6 B 6
Fouchette Bay, Newfoundland.	49 H 2	Fox Ridge, S. Dak.	27 C 2	many, '95, 586,061	25 E 4	Franklin, Me., town, 1,264	9 C 4
Fouchette Cr., Mont.	62 J 4	Fox River, Canada	63 L 3	Franconia, Upper (bezirk), Ger-	7 G 6	Franklin, Mass., town, s.c.'95,	9 C 4
Fouchu, Nova Scotia	62 J 4	Fox River (branch of Steel	63 N 3	Franconia, Minn., s.c.'95, 200.	7 H 6	5,136	23 P 12
Fourcroy, Cape, Australia	115 D 2	River), Canada	62 F 4	Franconia, N. H., town, 594.	86 O 14	4,640	8 D 2
Four Forest Cantons, Lake of	91 H 4	Fox River (place), Nova Scotia.	77 H 2	Franconia Mts., N. H.	86 O 14	Franklin (Co.), Mass., a.c.'95,	23 P 12
the, Switzerland (see Lucerne,	37 H 5	Foxton, England	77 H 2	2 Franconian Alps (Mts.), Ger-	86 O 14	40,145	25 C 5
Lake of)	45 G 8	Foxton, Manitoba	63 M 4	many (see Franconian Jura).	7 H 6	Franklin, Mich., a200	43 E 4
Four Hole Swamp, S. C.	33 F 2	Foxton, New Zealand, '91,	117 F 5	Franconian Jura (Mts.), Ger-	86 O 14	Franklin, Minn., s.c.'95, 333.	43 C 8
Four League Bayou, La.	33 F 2	1,223; '96, 1,102	9 C 4	Franconian Noteb. N. H.	86 O 12	Franklin, Miss., a100	43 C 8
Four Locks, Md.	80 K 2	Foxvale, Mass., vil., s.c.'95,	52 C 2	Franconian Rezat (river), Ger-	86 O 12	Franklin (Co.), Miss., 10,424	31 K 8
Fournies, France, '91, 15,895.	80 E 3	206	21 H 8	many	86 H 7	Franklin (Co.), Mo., 28,058	49 L 4
Fournigni, France (see For-	13 E 7	Fox Valley, Oreg.	33 G 2	Fränsefors, Sweden	84 G 2	Franklin, Neb., 556	29 F 3
migny)	53 C 1	Foxville, Ill., a100	38 H 5	Fränker, Netherlands, com-	56 A 2	Franklin (Co.), Neb., 7,693	14 A 2
Fournile, N. Y., a200.	48 M 3	Foxville, Md., a100	78 H 5	mane, '89, 7,143; '94, est. 7,085	27 G 1	Franklin, N. H., town, 4,085.	12 M 7
Four Mile Cr., Col.	18 A 5	Foyers, Falls of, Scotland	48 M 2	Frank, Cal.	16 C 6	Franklin (Tp.), N. J.	12 O 2
Four Mile Cr., Ind. Ty.	33 B 5	Foyers, River, Scotland	79 G 1	Frank, Pa., a500	28 H 1	Franklin, N. Y., 581	117 D 6
Four Mile Cr., Nova Scotia	33 B 5	Foyl, Ind. Ty.	79 C 6	Frank, S. Dak.	86 O 12	Franklin (Co.), N. Y., 38,110.	34 N 2
Four Mile Run, D. C.	33 B 5	Foyle, Lough (dulet of the At-	81 E 12	Franken, Mittel- (bezirk), Ger-	86 K 8	Franklin, Mount, New Zealand,	18 E 5
Four Mile Run, Va.	109 L 7	lantic), Ireland	83 E 1	many (see Middle Franconia)	86 K 8	Franklin (Co.), N. C., 281.	36 C 4
Fournais, Piton de la (volcano),	36 N 4	Foynes, Ireland	93 C 6	Franken, Unter- (bezirk), Ger-	86 L 16	Franklin, O., 2,729	18 D 5
Reunion Island	81 E 11	Foz, Golfo de (gulf), France	71 G 3	many (see Lower Franconia)	86 L 16	Franklin (Co.), O., 124,087	48 H 4
Four Oaks, N. C., a100.	35 B 4	Foz, Spun, '87, 6,090.	15 K 5	Frankenberg (Hesse-Nassau),	86 L 16	Franklin, Okla., 48 H 4	52 B 2
Four Peaks, Ariz.	33 C 3	Fraba, Italy	56 E 4	Germany, '95, 2,793	86 K 13	Franklin (Co.), Pa., 51,433.	16 G 7
Fourques, France	48 M 3	Fraca, Spain, '87, 7,158	83 N 3	Frankenberg (Saxony), Ger-	86 K 13	Franklin (c.h.), Pa., '90, 6,221;	16 C 4
Fours, France	48 M 2	Fracos Falls, French Guiana	68 F 2	many, '95, 11,915	86 K 13	'97, n7,000	37 D 4
Fourteen, W. Va.	48 M 2	Frackville, Pa., 2,520	70 C 3	Frankenhauen, Germany, '90,	86 K 13	Franklin, S. C.	27 G 3
Fourteen Foot Bank, Del.	48 M 2	Frades Mt., Cal.	12 K 5	5,944	86 K 13	Franklin, S. Dak.	41 J 4
Fourteen Mile Cr., Ind. Ty.	22 C 3	Fraga, Spain, '87, 7,158	68 A 3	Frankenmrrkt, Austria	86 K 13	Franklin (Co.), Tenn., 18,929.	41 I 3
Fourteen Mile Pt., Mich.	113 G 5	Frangoso, Cayo (island), Cuba	68 A 3	Frankennrkt, Mich., a400	23 O 11	Franklin (c.h.), Tenn., 2,250	46 M 4
Fourteen Streams, Orange Free	72 D 11	Fragua, Rio (river), Colombia.	68 A 3	Frankenstein, Germany, '95,	87 L 24	Franklin (Co.), Tex., 6,481	46 L 6
State	6 G 5	Fraicheur, N. Y., a100.	68½ E 10	8,213	86 N 7	Franklin (c.h.), Tex., 6,481	7 C 3
Fourth Division, Fort, Argentina	6 G 5	Fraile, Puerto del (port), Cuba	68½ E 10	Frankenthal, Germany, '95, 14-	86 M 14	Franklin (Co.), Va., 24,985.	34 D 2
Fourth L., Me.	61 R 3	Fraile, Punta del (point), Porto	72 E 10	445	33 O 5	Franklin, Wash., 647	51 G 3
Fourth Lake, Quebec	20 E 4	Rico	68½ E 10	Franken Waid (mountainous re-	79 F 5	Franklin (Co.), Wash., 696	35 H 3
Fourth Principal Meridian, Ill.	24 F 5	Frailes, Punta de los (point),	82 M 4	gion), Germany	30 K 6	Franklin (c.h.), Wash., a350.	24 L 7
Fourth Principal Meridian, Wis.	68½ B 13	Porto Rico	80 M 4	Frankford, Del., 519	30 K 6	Franklin, Wis., a200	3 D 8
Fous, Point des (Dominica),	81 F 9	Fraisans, France	40 K 4	Frankford, Ireland, '91, 652	60 H 3	Franklin Bay, Arctic Region.	59 F 2
West Indies	81 F 9	Fraize, France	55 J 5	Frankford, Mo., 662	15 N 1	Franklin Bay, Canada	116 I 2
Fousseret, France	48 J 3	Fraley, N. Mex.	62 J 4	Frankford, Ontario, '91, 533.	35 F 5	Franklin Centre, Quebec	61 G 8
Fouts, Okla., a100	81 E 11	Framboise, Nova Scotia	84 C 8	Frankford, Pa.	15 N 1	Franklin City, Va., a175	34 N 5
Fouts Springs, Cal.	68 B 5	Frameries, Belgium, '90, 10,821	35 E 3	Frankford, W. Va., a250.	85 H 20	Franklin Corners, Pa., a350	16 B 3
Fouts, Cap a (cape), Haiti	85 D 6	Frametown, W. Va., a100.	9 C 3	Frankford Cr., Pa.	74 M 2	Franklindale, Pa., a300	15 J 3
Foveaux Strait, New Zealand.	88 D 6	Framingham, Mass., town, s.c.	9 C 3	Frankford, Ala.	86 M 8	Franklin Falls, N. H., 2,985.	7 H 9
Fövilng, Denmark	33 J 2	'95, 9,512	9 C 3	Frankfort (on-the-Main), Ger-	74 M 2	Franklin Falls, N. Y., a100	12 P 3
Fowlesburg, Md.	112 P 10	Framingham, Mass., vil., a.c.	9 C 3	many (on travel map)	86 M 8	Franklin Forks, Pa., a150	15 L 3
Foweira, Africa	75 C 13	'95, 132	77 N 2	Frankfort (on-the-Main), Ger-	74 J 3	Franklin Furnace, N. J., a575.	14 F 1
Powey River, England	75 C 13	Framingham, England	3 G 2	many (on travel map)	20 K 2	Franklin Furnace, O., a100	18 E 7
Powley, N. C.	53 F 6	"Fram" (Nansen) made fast to	17 F 4	Frankfort (on-the-Main), Ger-	21 H 10	Franklin Grove, Ill., 736	20 G 2
Powley, Cal., a350	53 F 6	Ice Floe, Sept. 22, 1893, Arctic	77 M 2	many (on travel map)	21 H 10	Franklin Iron Works, N. Y.,	12 M 5
Powley, Col., a350	53 F 6	Region	3 G 2	Frankfort (c.h.), Ind., '90,	19 D 4	a352	22 F 6
Powley, Ill., a200	53 K 6	Frampton, O., a175	17 F 4	5,919; '97, a6,000	32 F 2	Franklin Je., Mich.	14 F 1
Powley (c.h.), Ind., 1,285.	20 C 5	Framsden, England	77 M 2	Frankfort, Kan., a.c.'95, 1,084.	40 G 4	Franklin Je., N. J.	34 E 7
Powley, Kan.	23 B 4	"Fram's" homeward journey,	3 L 5	Frankfort (c.h. and State capi-	40 G 4	Franklin, Ky., 7,892	54 G 2
Powley, Mich., 346	23 M 11	Arctic Region	11 H 8	tal., Ky., 7,892	6 F 6	Franklin Lakes, Canada	63 F 1
Powley, N. Y., a250	12 M 3	France, Brazil	72 F 9	Frankfort, Me., town, 1,099	23 J 8	Franklin Mts., Alaska	58 Q 2
Powley, O., a400	17 J 2	France, Praguay	83 E 8	Frankfort (c.h.), Mich., 1,175.	14 F 3	Franklin Park, Ill., a300	21 B 8
Powley, S. C.	46 K 6	France, Villa, Portugal, est.	94 M 13	Frankfort, N. Y., 2,291.	12 M 5	Franklin Park, Mass.	9 D 3
Powley Bay, Australia	115 E 6	8,135	94 Q 10	Frankfort, O., 667	18 D 6	Franklin Park, N. J., a175.	14 F 4
Powleyknob, W. Va.	35 E 4	Francavilla, Italy	92 L 7	Frankfort (c.h.), Ind., '90,	113 J 4	Franklin Park Sta., N. J.	14 G 4
Powleys, W. Va.	17 H 1	Francavilla al Mare, Italy	92 L 7	5,919; '97, a6,000	27 F 2	Franklin Point, Arctic Region.	3 C 5
Powleys Mill, O., a175.	19 C 7	Francavilla Fontana, Italy, '81	81 E 9	Frankfort, Kan., a.c.'95, 1,084.	41 M 2	Franklin Pt., Alaska	58 J 1
Powleys Sta., Ind.	48 N 7	(with suburbs), 16,328	41 L 2	Frankfort, Tenn., a200	86 M 8	Franklin Square, O., a275	17 J 3
Powlingville, Ind. Ty.	23 N 12	France (durge scale maps of), '80,	63 D 1	Frankfort-am-Main, Germany	16 B 6	Franklin Sta., Ia.	28 K 6
Powlingville, Mich., a925	13 G 6	France (republish), Europe, '96,	68 B 3	(see Frankfort-on-the-Main).	12 M 5	Franklin Sta., N. J.	14 F 1
Powlingville, N. Y., a400.	41 C 3	38,517,975	73 K 6	Frankfort Sta., N. Y.	12 M 5	Franklin Sta., O., a275	17 G 4
Powleys, Tenn.	38 B 10	France, Europe (on travel map)	74 E 5	Frankfurt-an-der-Oder, Ger-	85 H 20	Franklin Strait, Arctic Region.	3 F 9
Powlstown, Ga., a150	42 B 4	France, Isle of (British; see	109 M 7	many (see Frankfort-on-the-	50 O 3	Franklin Strait, Canada	59 L 2
Fox, Ala.	3 G 10	Mauritius)	81 E 9	Oder)	42 B 2	Franklington, Ky.	40 F 4
Fox (explorer), 1631, Arctic Re-	63 H 4	France, Luy de (river), France,	41 L 2	Franklin (c.h.), La., a150	85 H 20	Franklinton (c.h.), La., a150	45 J 5
gion	53 N 3	France, Teun.	63 D 1	Franklin (Co.), Ala., 10,681.	50 O 3	Franklinton, N. Y., a250	12 O 6
Fox, Montt, British Columbia.	32 D 4	Frances, Fort, Canada	63 D 1	Franklin (Co.), Ala., 10,681.	42 B 2	Franklinton, N. C., 583	36 N 2
Fox, Col.	40 H 5	Frances, Lake, Canada	63 D 1	Franklin (explorer's route),	3 H 8	Franklinton, Md., a200	33 J 3
Fox, Knn.	25 R 1	Francés, Cabo (cape), Cuba.	68 B 3	Arctic Region	3 D 9	Franklinville, Kan.	32 C 3
Fox, Ky.	49 C 4	Francés, Cabo (cape), Isle of	68 B 3	Franklin (explorer), July, 1821,	3 D 9	Franklinville, Md.	33 K 2
Fox, Minn.	49 C 4	Pines), Cuba	68 B 3	Arctic Region	3 E 9	Franklinville, N. J., a500	14 D 7
Fox, Mont.	52 F 2	Francés, Ky.	40 D 2	Franklin (explorer), August,	3 E 9	Franklinville, N. Y., 1,021.	13 F 7
Fox, Oreg.	57 E 3	Frances, N. Dak.	26 D 3	1821, Arctic Region	3 C 6	Franklinville, N. C., n375	36 K 3
Fox, S. C.	41 P 3	Frances, Wash., a125	51 B 3	Franklin (explorer), August,		Franklinville, Pa., a125	16 F 5
Fox, Tenn.	41 P 3	Frances River, British Colum-	63 D 2	1826, Arctic Region		Franklin Wells, Cal.	57 J 6
Fox Bay (Falkland Islands),	72 E 14	bia (see Stikine River)	63 D 1	Franklin, wintered 1846-47;		Frank Pierce, Ia.	28 K 4
South America	9 D 4	Frances River, Canada	7 G 11	died, June, 1847, Arctic Re-		Franks, Ind. Ty.	48 J 5
Foxboro, Mass., town, s.c.'95,	16 C 4	Francesviteo, N. H., town, 837	68 E 5	gion		Franks, Mo.	31 H 9
3,219	15 C 4	Francesville, Ind., 403	19 C 3	Franklin, wintered 1846-47;		Frankston, Australia, est. 797.	115 C 2
Foxboro, Mass., vil., a.c.'95,	15 N 1	Franceville, Africa	112 K 11	died, June, 1847, Arctic Re-		Frankston, Pa., a200	16 F 6
1,936	15 N 1	Franché Comté (old province),	53 J 5	gion		Franksville, Wis., a200	24 L 9
Foxburg, Pa., 640	77 B 6	France	80 C 2	Franklin, wintered 1846-47;		Frankton, England	77 B 1
Fox Channel, Canada	53 O 3	France, Ala.	42 F 2	died, June, 1847, Arctic Re-		Frankton, Ind., 520	19 E 4
Fox Chase, Pa.	15 N 1	Francis, Ark.	44 F 2	gion		Frankton, Nev.	54 C 3
Foxcott, England	77 B 6	Francis, Cal.	56 B 2	Franklin, wintered 1846-47;		Franktown, Ontario	60 K 2
Fox Cr., Col.	53 A 2	Francis, Mo.	31 H 9	died, June, 1847, Arctic Re-		Franktown, Va., a300	34 M 6
Fox Cr., Ia.	28 F 2	Francis, Neb.	29 F 1	gion		Frankville, Ala., a125	42 A 7
Fox Cr., S. Dak.	27 D 2	Francis, N. Mex.	55 L 6	Franklin, Ark., a175	44 J 2	Frankville, Ia., a200	28 K 1
Foxcreek, Ky.	40 F 5	Francis, Okla.	48 C 5	Franklin (Co.), Ark., 19,934	44 E 3	Frankville Sta., Md.	33 B 2
Foxcreek, Mo., a150	31 L 7	Francisca, Cerro de San (Mt.),	72 D 9	Franklin, Cal., a150	59 F 3	Frånö, Sweden	95 K 5
Foxcroft, Me., town, 1,726	15 L 1	Chile	44 L 4	Franklin, Fort, Canada	59 F 3	Franois, France	82 M 6
Foxcroft, Pa.	77 K 2	Francis Bayou, Ark.	42 E 4	Franklin (district), Canada	59 L 2	Frant, England	77 J 6
Foxearth, England	79 C 4	Francisco, Ala.	42 E 4	Franklin, Col.	59 L 2	Frantzburg, Germany, '95, 1,524	85 D 16
Foxford, Ireland, '91, 585	79 K 8	Francisco, Ind., a300	19 B 8	Franklin, Conn., place, a350;	10 G 3	Franzdorf, Austria	90 J 12
Fox Hall, Ireland	79 K 8	Francisco, Mich., a125	23 N 13	town, 585			
Fox Harbor Hills (Mt.), New-	62 K 6	Francisco, N. C.	36 J 2	Franklin (Co.), Fla., a.c.'95,	39 G 3		
foundland	117 D 6	Francisco Creek, Wis., a100	24 L 6	4,475	38 G 3		
Foxhill, New Zealand	26 C 1	Francis Island, Gilbert Is. (see	117 N 6	Franklin (Co.), Ga., 14,670	38 A 5		
Foxholm, N. Dak.	117 K 5	Peru)	71 H 5	Franklin (c.h.), Ga., 250	50 H 7		
Foxhull, Cape, Solomon Is.	117 K 5	Francia, Porto, Brazil	71 H 5	Franklin, Idaho, a500	21 E 6		

Table with multiple columns listing geographical locations, their coordinates, and map references. Includes entries for Franzens Bacsar Canal, Frederiksborg, Freepport, Frenchfort, French Guiana, French Indo-China, and Freywaldau.

Frianevo, Russia	97 M 3	Friesburg, N. J.	14 C 7	Froberne (Islands), Norway	95 F 4	Fuglebjerg, Denmark	88 K 6
Friar Pt. (c.h.), Miss., 674	43 C 2	Frieche Wadden (bank), Netherlands	84 G 2	Frosinone, Italy, '81, 7,018	94 O 11	Fuglø (Island), Denmark	88 C 1
Friars Head, Nova Scotia	62 H 3	Friesen, Germany	86 R 11	Frosolone, Italy	94 Q 11	Fuglø (Island, Nordland), Norway	95 H 3
Friars Head Chapel, Nova Scotia	62 H 3	Friesen, East, Germany	85 E 5	Frosta, Sweden	95 J 6	Fuglø (Island, Troms), Norway	95 M 1
Friarhill, W. Va.	35 F 4	Friesian Islands, East, Germany	85 E 5	Frost, Ky.	40 L 3	Fugua, Africa	111 F 9
Frias, Argentina	72 D 9	Friesian Islands, East, Germany (on travel map)	74 H 2	Frost, O., a300	18 G 6	Fugumba, Africa	111 D 8
Frias, Cuba	68 C 2	Friesian Islands, North, Germany	85 C 7	Frost, Tenn.	41 N 2	Fuhchow, China (see Fu-chau)	107 K 5
Fribley, Pa., a150	15 J 4	Friesian Islands, West, Netherlands	84 E 2	Frost, Va.	35 G 4	Fuhela, El, Turkey to Aala	102 D 8
Fribourg, Switzerland, '88, 11,530	01 D 4	Friesland, North (district), Germany	85 C 8	Frostbridge, Miss.	43 H 7	Fuhkhen (province), China (see Fu-kien)	107 K 5
Fribourg (canton), Switzerland, '88, 119,155; '94, est.122,058	91 D 4	Friesland, East (region), Germany	85 E 5	Frostburg, Md., 3,804	33 C 2	Fu-ho (river), China	107 1/2 F 8
Friburgo, Nova, Brazil	71 J 8	Friesland (province), Netherlands, '89, 335,558; '95, est. 338,911	84 G 2	Frostburg, Pa., a100	16 E 4	Fuj, El, Africa	111 C 5
Frick, Switzerland	91 F 2	Friesoythe, Germany	85 F 6	Frosten, Norway	19 G 5	Fuji-san (Mt.), Japan (see Fuji Yama)	108 J 6
Frickthal (valley), Switzerland	91 G 2	Frigento, Italy, '81, 2,045	94 S 13	Frostisen (glacier), Norway	95 K 2	Fuji Yama (Mt.), Japan	108 J 6
Friday Harbor (c.h.), Wash., a200	51 B 1	Frigidus (river), Austria (see Wipbach)	90 H 12	Froston, Miss.	43 E 2	Fujisaki, Japan	108 J 6
Fridhemsberg, Sweden	95 H 8	Frijoles, Isla (Island), Mexico	65 J 2	Frostproof, Fla.	39 N 7	Fukaka, Africa	111 E 8
Fridley, Minn., a200	25 D 4	Frijoles, Ofra (lake), Sweden	95 H 7	Frosta Mill, S. C.	37 F 3	Fu-kang, China	107 1/2 D 10
Fridley, Mont.	49 F 4	Frimley, England	77 E 5	Fround, France	82 N 3	Fukara (tribe), Egypt	110 P 5
Fridtjof Nansen, Cape, Franz Josef Land	3 A 2	Frimford, England	77 C 3	Fround, France (on travel map)	74 G 4	Fukarah (tribe), Turkey to Asia	102 G 4
Fridtjof Nansen Island, Franz Josef Land	3 B 2	Frimley, England	77 E 5	Froward, France	74 G 4	Fukau, China	107 1/2 E 5
Friedau, Austria	90 N 11	Fringing, England	77 C 3	Froward, France	74 G 4	Fuka-u Harbor, Japan	108 P 5
Friedberg (-in-Bayern), Germany, '90, 2,679	86 Q 13	Frisks, Cal.	57 K 9	Froward, France	74 G 4	Fukaye, Japan	108 D 7
Friedberg (-in-Hessen), Germany, '90, 5,276	86 M 8	Frinton, England	77 N 3	Froward, France	74 G 4	Fu-ken (province), China (on large scale map)	107 1/2 G 9
Friedberg, N. C.	36 J 2	Frio, Cape, Africa	112 J 15	Froward, France	74 G 4	Fukya (tribe), Africa	110 L 5
Friedberg (-am-Queis), Germany, '95, 6,441	87 L 21	Frio, Ala.	42 F 8	Froward, France	74 G 4	Fu-ku, China	107 1/2 C 3
Friedberg (-in-der-Neumark), Germany, '95, 6,441	87 G 21	Frio, Cabo (cape), Brazil	71 J 8	Froward, France	74 G 4	Fukua, Palestine	102 C 7
Friedberg Station, Germany	87 G 22	Frio, Rio (river), Costa Rica	66 E 11	Froward, France	74 G 4	Fukuchigawa, Japan, '86, est. 5,309	108 G 6
Friedberg, Germany	85 F 2	Frio (Co.), Tex., 3,112	46 H 9	Froward, France	74 G 4	Fukue Jima (Island), Japan	108 D 7
Friedeck, Austria, '90, 7,374	89 K 2	Frio R., Tex.	46 J 9	Froward, France	74 G 4	Fukul, Japan, '94, est.43,284	108 H 5
Friedenau, Germany	87 K 30	Friockhelm (village), Scotland, '91, 943	78 L 6	Froward, France	74 G 4	Fukul (division), Japan, '96, est.632,000	108 E 1
Friedenau, Germany	87 D 32	Friol, Spain, '87, 8,612	83 E 2	Froward, France	74 G 4	Fukushima, Japan, '94, est. 58,218	108 E 7
Friedensau, Pa., a100	16 D 6	Friotown, Tex., a100	46 H 9	Froward, France	74 G 4	Fukushima (division), Japan, '96, est.1,314,000	108 G 1
Friedensau, Neb.	29 G 3	Frisa, Loch (lake), Scotland	78 D 6	Froward, France	74 G 4	Fukushima, Japan, '86, est. 9,721	108 K 5
Friedensau, Pa., a275	15 K 5	Frische Nehrung (tongue of sand), Germany	87 C 30	Froward, France	74 G 4	Fukushima (division), Japan, '96, est.1,028,000	108 E 1
Friedensau, Berlin, Germany	87 J 32	Frisches Haff (bay), Germany	87 D 30	Froward, France	74 G 4	Fukuyama (Hokkaido), Japan, '87, est.11,355	108 J 3
Friedensville, Pa., a500	15 M 5	Frisco, Ark.	44 D 3	Froward, France	74 G 4	Fukuyama (San'yodo), Japan, '87, est.14,508	108 F 6
Friederichstadt, Russia, est. 6,806	97 E 3	Frisco, Cal., a100	53 F 3	Froward, France	74 G 4	Fula (tribe), Africa (see Fulh)	111 C 7
Friederlein, Denmark (see Friederlein)	88 F 5	Frisco, N. Mex.	55 G 5	Froward, France	74 G 4	Fuladugu (region), Africa	111 C 7
Friedewald, Germany	86 L 10	Frisco, Okla., 327	48 G 3	Froward, France	74 G 4	Fuladugu (region), Africa	111 D 7
Friedhelm, Germany, '95, 1,022	87 F 24	Frisco, Pa., a150	16 B 5	Froward, France	74 G 4	Fulah (tribe), Africa	111 F 7
Friedhelm, Ma.	31 N 9	Frisco, Utah, a250	54 J 4	Froward, France	74 G 4	Fulanga (Island), Fiji	117 D 4
Friedland (Bohemia), Austria, '90, 4,771	90 L 2	Frisco, W. Va., a100	35 F 2	Froward, France	74 G 4	Fulanga Pass, Fiji	117 D 4
Friedland (Moravia), Austria	89 K 2	Frisco Cr., Okla.	48 D 7	Froward, France	74 G 4	Fulhe (tribe), Africa (see Fulh)	111 C 7
Friedland (-in-der-Nieder-Lautz), Germany, '95, 1,056	85 H 19	Frise (Fr.), Netherlands (see Friesland)	84 G 2	Froward, France	74 G 4	Fulbourn, England	77 H 2
Friedland (-in-Mecklenburg), Germany, '90, 5,646	85 E 17	Friske Gaa, a150	38 C 5	Froward, France	74 G 4	Fulbright, Tex., a150	46 M 4
Friedland, Märkisch, Germany, '95, 2,142	87 F 23	Fristad, Sweden	95 H 8	Froward, France	74 G 4	Fulda, Germany, '95, 14,527	86 L 10
Friedland (-an-der-Alle), Germany, '95, 2,706	87 D 33	Friatoc, Ky.	40 C 3	Froward, France	74 G 4	Fulda (river), Germany	86 K 10
Friedland (-hel-Waldenburg), Germany, '95, 4,365	87 L 23	Frittenden, England	77 K 6	Froward, France	74 G 4	Fulda, Germany (on travel map)	74 J 3
Friedland (-In-Oberrhein), Germany, '95, 2,149	87 L 26	Fritton, England	76 Q 7	Froward, France	74 G 4	Fulda, Ind., a150	19 C 8
Friedrichroda, Germany	86 L 12	Fritwell, England	77 C 3	Froward, France	74 G 4	Fulda, Minn., a.c.'95, 598	25 B 6
Friedrichsberg, Germany	87 H 33	Fritz, Ark.	44 M 5	Froward, France	74 G 4	Fulda, Wash.	51 D 4
Friedrichsdorf, Gross, Germany	87 C 34	Fritz, Ky.	40 H 7	Froward, France	74 G 4	Fulchuk Lighthouse, Norway	95 D 3
Friedrichsfelde, Germany	87 J 34	Fritzlar, Germany, '95, 3,297	86 K 9	Froward, France	74 G 4	Füle, Hungary	89 L 3
Friedrichshafen, Germany	86 R 10	Fritzlarburg, Md., a200	33 H 2	Froward, France	74 G 4	Füle, Hungary (on travel map)	74 O 4
Friedrichshafen, Germany (on travel map)	74 J 5	Frißlaher (explorer's route), North America	4 T 4	Froward, France	74 G 4	Fulford, Col., a100	53 E 4
Friedrichshagen, Germany	85 H 18	Frobisher Bay, Canada	59 R 4	Froward, France	74 G 4	Fulford, England	76 K 5
Friedrichshain (park), Berlin, Germany	87 H 32	Frodsham, England	76 G 6	Froward, France	74 G 4	Fulford, Quebec	61 J 8
Friedrichshall, Germany	86 M 10	Froelich, Ia.	28 L 2	Froward, France	74 G 4	Fulham (part of London), England	75 M 14
Friedrichsbof, Germany	87 F 34	Frog I., N. Y.	13 B 5	Froward, France	74 G 4	Fuligno, Italy (see Foligno)	94 N 9
Friedrichshald, Germany	87 H 22	Frog Lake, Canada	63 J 3	Froward, France	74 G 4	Fu-lug Tomba, Manchuria	107 1/2 J 2
Friedrichskoog, Germany	85 D 8	Frogmore, La.	45 F 3	Froward, France	74 G 4	Fulkes Run, Va.	34 F 3
Friedrichshoort, Germany	85 D 11	Frogmore, S. C., a100	37 H 7	Froward, France	74 G 4	Fullen, Tenn.	41 Q 2
Friedrichshuh, Germany	85 F 11	Frogrer, Norway	95 E 1	Froward, France	74 G 4	Fuller, Ia.	28 H 1
Friedrichstadt, Germany, '95, 2,480	85 D 9	Frogtown, Pa., a150	16 D 4	Froward, France	74 G 4	Fuller, Miss.	43 F 7
Friedrichswerth, Germany	86 K 12	Frohavet (sea), Norway	95 F 4	Froward, France	74 G 4	Fuller Run, Pa.	16 E 5
Friedrich Wilhelm Canal, Germany	85 H 19	Frohmann, Villa, Hungary	89 N 8	Froward, France	74 G 4	Fuller, N. C.	36 J 3
Friedrich Wilhelmshafen (capital), New Guinea (German)	116 H 2	Froha, Mo., a200	31 N 9	Froward, France	74 G 4	Fuller, N. Y.	12 O 6
Friend, Cal.	53 O 3	Frohndelten, Austria	90 L 9	Froward, France	74 G 4	Fullerburg, Ill., a200	20 K 2
Friend, Kan.	32 B 3	Frohsdorf, Austria	90 N 8	Froward, France	74 G 4	Fullerton, Cal., a600	57 H 9
Friend, Neb., 1,347	29 G 3	Froid, Neb.	29 B 2	Froward, France	74 G 4	Fullerton, Kan.	32 C 3
Friendly, Md.	33 J 4	Froldoa, France	82 L 2	Froward, France	74 G 4	Fullerton, Ky.	40 K 3
Friendly, W. Va., a250	35 D 1	Frolen (Island), Norway	95 F 5	Froward, France	74 G 4	Fullerton (c.h.), Neb., a1,400	29 F 2
Friendly Islands, Oceania (see Tonga Islands)	114 K 7	Froissy, France	82 E 1	Froward, France	74 G 4	Fullerton, N. Dak.	26 F 3
Friendship, Ark.	44 F 6	Frothi, Africa	110 O 7	Froward, France	74 G 4	Fullerton, Pa., a500	15 L 5
Friendship, Ga., a100	38 C 7	Frota, Matucabato (Mt.), Africa	112 Q 11	Froward, France	74 G 4	Fullerton, Va., a250	17 H 2
Friendship, Ind., a125	19 F 7	Froland, Norway	95 F 7	Froward, France	74 G 4	Fullerville Iron Works, N. Y., a150	12 M 3
Friendship, Ky.	40 A 6	Frolona, Ga.	38 A 5	Froward, France	74 G 4	Fully, Switzerland, '88, 484	91 D 6
Friendship, La.	45 D 2	Frome, Lake, Australia	115 G 6	Froward, France	74 G 4	Fulmer, England	77 E 4
Friendship, Me., town, 877	6 E 8	Frome, England, parish, '91, 11,464	75 H 11	Froward, France	74 G 4	Fulmore, N. C.	36 L 5
Friendship, N. Y., 1,369	13 F 7	Frome, England (on travel map)	74 C 13	Froward, France	74 G 4	Fulshear, Tex., a200	46 M 8
Friendship, O., a125	18 D 7	Frome Selwood, England (see Frome)	75 H 11	Froward, France	74 G 4	Fulterona, Monte (Mt.), Italy	93 L 7
Friendship, Tenn., 255	41 C 3	Fron (Akershus), Norway	95 D 2	Froward, France	74 G 4	Fulton, Ala.	42 B 7
Friendship, Va.	34 C 3	Fron (Kristian), Norway	95 F 6	Froward, France	74 G 4	Fulton, Ark.	337
Friendship (c.h.), Wla., a500	24 G 7	Fronces, France	82 L 4	Froward, France	74 G 4	Fulton (Co.), Ark., 10,984	44 J 2
Friendship Cr., N. J.	14 F 6	Frontrac, Kan., a.c.'95, 951	32 H 4	Froward, France	74 G 4	Fulton, Cal., a325	56 C 4
Friendsville, Ill., a350	21 K 8	Frontrac, Minn., a275	25 E 5	Froward, France	74 G 4	Fulton, Fla.	39 J 5
Friendsville, Tenn., a100	41 N 3	Frontrac, Port. Ontario	60 J 3	Froward, France	74 G 4	Fulton, Ga., 84,655	38 C 4
Friendwood, Ind., a100	19 D 5	Frontrac (county), Ontario, '91, 32,709	60 J 3	Froward, France	74 G 4	Fulton, Ill., 2,099	20 E 2
Friern Barnet, England (see Fryern Barnet)	77 G 4	Frontrac, France	80 E 6	Froward, France	74 G 4	Fulton (Co.), Ill., 43,110	20 E 5
Friern, England	77 J 4	Frontrahausen, Germany	86 P 15	Froward, France	74 G 4	Fulton, Ind., a200	19 D 3
Frierson, La.	45 B 2	Frontera, Mexico	64 N 8	Froward, France	74 G 4	Fulton (Co.), Ind., 16,746	19 D 2
Friesach, Austria	90 J 10	Frontera, Puerto (port), Mexico (see Tobacco)	64 M 8	Froward, France	74 G 4	Fulton, Ia., a150	28 M 3
Friesack, Germany, '95, 3,345	85 G 16	Fronteras, Mexico	64 D 2	Froward, France	74 G 4	Fulton, Kan., a.c.'95, 438	32 H 3
		Fronter, Mich., a200	23 M 14	Froward, France	74 G 4	Fulton, Ky., a2,500	40 C 3
		Fronter (Co.), Neb., 8,497	29 D 3	Froward, France	74 G 4	Fulton (Co.), Ky., 16,005	40 B 3
		Fronter, N. Y., a150	12 P 2	Froward, France	74 G 4	Fulton, Mich., a300	22 L 13
		Fronter, Lac de la (lake), Quebec	61 O 5	Froward, France	74 G 4	Fulton, Mich.	22 C 3
		Frontignan, France	81 D 11	Froward, France	74 G 4	Fulton (c.h.), Miss., 172	43 H 2
		Fronton, France	81 G 9	Froward, France	74 G 4	Fulton (c.h.), Mo., 4,314	30 J 7
		Fronton, Porto Rico	68 1/2 D 2	Froward, France	74 G 4	Fulton, Mont.	49 D 2
		Fronton de la Brea (point), Porto Rico	68 1/2 B 4	Froward, France	74 G 4	Fulton, Neb.	29 G 2
		Frontón de Vacía Talega (point), Porto Rico	68 1/2 G 1	Froward, France	74 G 4	Fulton, N. Mex.	55 K 3
		Front Range, Col.	53 G 2	Froward, France	74 G 4	Fulton, N. Y., 4,214	13 K 5
		Front Royal (c.h.), Va., 868	34 G 3	Froward, France	74 G 4		

Fulton (Co.), N. Y., 37,650	12 O 5	Fu-ping, China	107½ G 9	Furof Islands, Turkey in Asia	101 B 4	Fuse (river), Germany	85 G 11
Fulton, O., a200	17 E 4	Funing Bay, China	107½ H 9	Furnace Sta., N. Y.	13 J 5	Fu-shan, China	107½ H 4
Fulton (Co.), O., 22,023	17 B 1	Fu-niu-shan (Mts.), China	107½ D 6	Furukhabad, British India (see Farukhabad)	104 G 6	Fushitani, Turkey in Europe	98 E 7
Fulton, Okla.	48 A 1	Funk, Neb.	29 E 3	Fürstenau, Germany, '95, 1,418	85 G 6	Fu-shun, China	107 H 5
Fulton, Oreg.	52 G 1	Funkl, Dar-el (region), Africa	110 P 8	Fürstenberg (-an-der-Oder), Germany, '95, 5,006	85 H 19	Fusija Shima (Island), Japan	108 P 4
Fulton (Co.), Pa., 10,137	16 F 7	Funkstowu, Md., a550	33 F 2	Fürstenberg (-an-der-Weser), Germany	85 J 10	Fusina, Italy (see Fusi-yama (Mt.), Japan)	92 J 2
Fulton, S. C., a100	37 H 4	Funuel Hill, British India	105 P 12	Fürstenberg (Mecklenburg), Germany	85 F 17	Fuji Yama	108 J 6
Fulton, S. Dak., a125	27 G 3	Fuoshinagh, Lake, Ireland	79 E 5	Fürstenberg, Germany	86 R 8	Fuake, Norway	95 J 3
Fulton, Tenn., 134	41 B 3	Fuoshion River, Ireland	79 E 7	Fürstenbrunn, Germany	87 H 28	Füssen, Germany, '90, 2,989	86 R 12
Fulton, Wash.	51 C 3	Fuorigrotta, Italy	94 S 9	Fürstefeld, Austria	90 M 9	Fussville, Wis.	24 F 10
Fulton, Wis., a200	24 H 0	Fu-ping, China	107½ B 5	Fürstefeld, Austria (on travel map)	74 M 5	Futa-Jallon (aative state), Africa	111 C 8
Fulton Brook, New Brunswick, a2,500	62 D 3	Furca (pass), Switzerland (see Furka Pass)	91 H 5	Fürstefelde, Germany, '95	85 G 19	Futa-Toro (region), Africa	111 C 7
Fulton Chain (place), N. Y.	12 M 4	Furka Pass, Japan	108 K 1	Fürsteneide, Germany, '95	85 H 18	Futaui (Island), China (see Junk)	107 E 6
Fulton Chain Lakes, N. Y.	12 N 4	Fureedpore, British India (see Faridpur)	104 M 8	Fürstenwalde (Brandenburg), Germany, '95, 13,867	85 H 18	Futehpur, British India	104 C 5
Fultonham, N. Y., a300	12 O 6	Fure Sö (lake), Denmark	88 L 5	Fürstenwalde (East Prussia), Germany	87 F 32	Fu-ting, China	107½ G 9
Fultonham R., O.	18 F 5	Furidpur, British India (see Faridpur)	104 M 8	Fürstenwalder, Germany	85 F 18	Futinh-Gla, French Indo-China	105 G 5
Fulton House, Pa., a300	15 K 7	Furk, Persia	103 H 4	Fur Sund (sound), Denmark	88 E 3	Futtabad, British India	104 E 8
Fultonville, N. Y., 1,122	12 O 6	Furka Pass, Switzerland (on travel map)	74 H 5	Fürth (Hesse), Germany	86 N 5	Futehpur, British India (see Pathigarh)	104 H 7
Fulufjeld (Mt.), Sweden	95 H 6	Furkun, Kuh (Mt.), Persia	103 G 7	Fürth (Middle Franconia), Germany, '95, 46,726	86 O 12	Futtigarh, British India (see Pathigarh)	104 G 6
Fulukino, Russia	97 J 4	Furley, Kan.	32 E 4	Fürth (Upper Palatinate), Germany, '90, 3,885	86 O 16	Fu-yang, China	107½ H 8
Fumay, France, '91, commune, 5,065; town, 4,869	80 K 2	Furlough L., N. Y.	11 Q 9	Fürth, Germany (on travel map)	74 K 4	Fu-yi, China	107 G 3
Fumbina (region), Africa (see Adamawa)	110 J 9	Furman, Ala., 195	42 D 6	Fürth, Switzerland, '88, 69	91 K 4	Füzes-Abony, Hungary, '89	89 M 4
Fumel, France	81 G 8	Furnace, Ky., a125	40 J 5	Further India (same as India, East)	106	Füzes Gyarmat, Hungary, '90, 7,829	89 N 4
Fum-el-Hossan, Morocco	111 D 3	Furnace, Mass.	8 F 3	Furtwangen, Germany	86 Q 7	Fwamba, Africa	112 O 13
Fumin, Bu, Africa (see Killori)	110 K 7	Furnace, Scotland	78 F 7	Furu, Africa	111 E 8	Fyagh, Slieve (Mt.), Ireland	79 B 3
Funabashi, Japan, '87, est.10,-639	108 K 6	Furnace, Tenn.	41 S 2	Furu, Japan	108 K 2	Fyan, Mo.	31 H 9
Funafuti (Island), Ellice Is.	117 O 4	Furnace, Va.	34 F 4	Furu Fjördr (fiord), Iceland	88 N 1	Fyansford, Australia, est.106	115 A 2
Funäsdal, Sweden	95 H 5	Furnace Cr., Cal.	57 J 6	Furukawa, Japan, '86, est.5,050	108 H 5	Fyen (Island), Denmark (see Fügen)	88 G 6
Funatsu, Japan, '86, est.10,166	108 H 5	Furnace Cr., Md.	33 F 7	Furukawa, Japan, '86, est. 6,614	108 K 4	Fyfield (Berks), England	77 B 4
Funcele (Mt.), Hungary	89 R 5	Furnace Village, Mass., s.e.'95, 609	9 D 4	Furusud (sound), Sweden	95 L 7	Fyfield (Essex), England	77 J 4
Funchal, Portugal, '90, est.18,-989	83 N 7	Furnaceville, N. Y.	13 H 5	Fury and Hecla Strait, Arctic Region	3 G 9	Fya (Island), Denmark (see Fünen)	88 G 6
Fundeke, Africa	112 M 14	Furnas (Co.), Neb., 9,840	29 D 3	Fury and Hecla Strait, Canada	59 O 3	Fyödk, Turkey in Asia	101 K 4
Funder, Denmark	88 E 4	Furneaux Island, Low Archipelago (see North Maratea)	117 M 8	Fusagasuga, Colombia	70 C 3	Fyae, Loch (dale), Scotland	78 F 7
Fuadi Sud, Kongo Free State	112 N 11	Furneaux Islands, Australia	115 K 6	Fusan, Korea, '97, a15,000	108 D 6	Fynshoved (head), Denmark	88 H 5
Fundinn, Africa	111 B 7	Furnes, Belgium, '90, 5,577	84 A 6	Fusaro, Italy	94 R 9	Fyrisdal, Norway	95 F 7
Fundo, Santo Domingo	68 D 7	Furness (peninsula), England	76 F 4	Fusaro, Lake of, Italy	94 R 9	Fyrisvand (lake), Norway	95 F 7
Fundy, Bay of, Canada	62 C 4	Furness Abbey, England	76 F 4	Fuscaldo, Italy, '81, 3,205	92 I 8	Fyvie, Scotland	78 M 5
Fünen (Island), Denmark	88 G 6	Furnessville, Ind., a150	19 B 1	Fusch, Austria	90 F 9	Fyvie Castle, Scotland	78 M 5
Fünfkirchen, Hungary, '90, 34,-067	89 K 5	Furneux Pelham, England	77 H 3			Fyzabad, British India (see Falzabad)	104 J 6
Fünfkirchen, Hungary (on travel map)	74 N 5	Furnias No. 1, Porto Rico	68½ B 2				
Funil, Cachoelrado (rapids), Brazil	71 H 5	Furnias No. 2, Porto Rico	68½ B 2				
Funing, China	107½ G 2						

INDEX TO MODERN MAPS.

G

NAME, COUNTRY OR STATE, AND POPULATION.	Map Number and Index.
Gaa, El (well), Algeria	111 II 3
Gaada, Jebel (Mt.), Algeria	111 G 2
Gaardla, La, Chile	72 J 13
Gaars Mills, La.	45 D 2
Gaasholm (island), Denmark	88 A 2
Gabareu, Africa	112 P 11
Gabaret, France	81 E 8
Gabarus, Nova Scotia, a1,700	62 J 4
Gabas (river), France	81 E 9
Gaba Sbambe, Africa	110 O 9
Gabba, El, Africa	112 P 10
Gabbard, Ky.	40 J 6
Gabbettville, Ga., a100.	38 A 6
Gabbieco, Italy	93 N 7
Gabeh River, Persia	103 B 3
Gabel, Austria	90 K 2
Gabela, Bosnia	89 J 8
Gabernacloo del Rio de la Plata (river), Argentina (see Rio de la Plata)	72 F 11
Gaberadorf, Germany	87 K 23
Gabes, Gulf of, Tunis	111 J 2
Gabes, Tunis, a8,000	111 J 2
Gabi (river), Africa	111 J 8
Gablana, Australia	115 B 5
Gabiano, Italy	93 D 4
Gabliau Peak, N. Mex.	55 G 6
Gablouz, Austria, '90, 14,653.	90 L 2
Gabo Island, Australia	115 J 7
Gabolla, Africa	110 R 8
Gabon (bay), Africa	112 J 10
Gaboon, Africa (see French Kongo)	109 G 5
Gabra, Africa	110 O 6
Gabriel, Mount, Ireland	79 C 8
Gabrova (see Gabrovo)	98 II 6
Gabrovo, Bulgaria, '88, 7,988.	98 H 6
Gabrovo Mountain, Greece	99 D 2
Gabsid, Russia	96 K 3
Gabin, Africa (see French Kongo)	109 G 5
Gabin (bay), Africa	112 J 10
Gacé, France	82 A 3
Gächlingen, Switzerland, '88, 886	91 H 1
Gacko, Bosnia	89 K 8
Gad, River of, Turkey in Asia (see Wady Mojib)	102 D 9
Gada, El (Mt.), Morocco	111 C 4
Gada, Persia	103 C 5
Gadaburi (tribe), Africa	116 R 8
Gadag Bettigeri, British India, '91, 23,899	105 F 12
Gadames, Africa (see Gba- dames)	116 J 3
Gadani, Baluchistan	163 M 8
Gadawara, British India	104 G 8
Gadbjerg, Denmark	88 E 5
Gäddede, Sweden	95 J 4
Gaddesden, Little, England	77 F 3
Gaddistown, Ga.	38 D 2
Gaddiok, Japan	108 L 8
Gaddy, S. C.	37 K 3
Gadebusch, Germany	85 E 13
Gadhagra, British India	104 C 9
Gadhra, British India	104 C 8
Gadatch, Russia, est.10,278.	97 J 6
Gadmen, Switzerland	91 H 4
Gado, Africa	112 L 9
Gador, Sierra de (Mt.), Spain	83 K 8
Gadsden (c.h.), Ala., '90, 2,901; '97, a4,125	42 E 3
Gadsden (Co.), Fla., s.e.'95, 13,693	39 G 1
Gadsden, Ind.	19 D 4
Gadsden, S. C.	37 G 4
Gadsden, Tenn., 267	41 D 3
Gadsden Pt., Fla.	39 M 7
Gads Hill, Ontario	60 D 4
Gads Hill Sta., Mo.	31 L 16
Gadwal (and cantonment), Brit- ish India, '91, 14,672	105 F 11
Gael Hamke's Bay, Greenland	3 L 7
Gaecebi, Rumania	98 H 4
Gaeta, Italy, '81, 6,392	94 P 12
Gaeta, Gulf of, Italy	94 P 12
Gaeta, Mola dl, Italy (see Formia)	94 P 12
Gafata, Africa	110 K 8
Gafferleb, Egypt	110 S 4
Gaffney (c.h.), S. C., 1,631.	37 E 1
Gafsa, Tunis	111 J 2
Gage, Kan.	32 D 4
Gage, Okla.	48 C 2
Gage (Co.), Neb., 36,344	29 H 3
Gage, N. Mex.	55 G 6
Gagen, Wis.	24 II 3
Gage Point, Brazil	71 K 3
Gageschi, Rumania	98 K 2
Gagetown, Mich., 237	23 P 16
Gagetown, New Brunswick, a506	62 C 4
Gagetown, Upper, New Bruns- wick	62 C 4
Gaga Gaisa (Mt.), Norway	95 O 2
Gagi Island, Molucca Is.	116 G 5
Gagref, Sweden	95 J 6
Gagnoldarknukr (Mt.), Iceland	38 R 2
Gagny, France	82 F 3
Gagrl, Russia	96 G 7

Gahana R., O.	18 E 5
Gahanna, O., 207	17 E 4
Gabo, Africa	110 R 8
Gala, Villa Nova de, Portugal, '78, 8,712	83 D 3
Galba, Lake, Bolivia	70 F 7
Gaidaro (island, Cyclades), Greece	96 J 5
Gaidaro (island, Euboea and Sporades), Greece	99 J 2
Gaidaro (island), Turkey in Asia	101 B 4
Gaidaronisi (island), Crete	99 E 9
Gai Glao, Kiang, French Indo- China	106 G 16
Gail (river), Austria	90 G 16
Gail (c.h.), Tex.	47 F 5
Gaildorf, Germany	86 O 10
Gailhards Lake, Miss.	43 B 8
Gailiac, France, '91, 7,709	81 G 9
Gailard, Château, France	80 K 5
Gailard, Ga.	38 D 6
Gaillefontaine, France	82 C 1
Gaillois, France, '91, 3,206	82 C 2
Gail Thal, Unteres (valley), Austria	90 G 10
Gailthaler Alps (Mts.), Aus- tria	90 F 10
Gaiman, Argentina	72 D 12
Gaines, Mo.	31 E 8
Gaines, N. Y., a256	13 F 5
Gaines, Pa., a400.	15 G 3
Gaines, S. C.	37 D 3
Gaines (Co.), Tex., 68.	47 E 5
Gainesboro (c.h.), Tenn., 462.	41 K 2
Gainesboro, Va., a100	34 G 2
Gaines Cr., Ind. Ty.	48 L 4
Gaines Cr., Miss.	43 G 8
Gaines Fort, Ala.	42 A 10
Gaines Landing, Ark.	44 K 8
Gaines Mill, Va.	34 J 5
Gaines Station, Mich., 304.	23 O 12
Gainestown, Ala., a125.	42 B 8
Gainesville, Ala., 1,617	42 A 5
Gainesville, Ark., a300	44 L 2
Gainesville (c.h.), Fla., s.e.'95, 3,152	39 M 3
Gainesville (c.h.), Ga., 3,202.	38 D 3
Gainesville, Ky., a150	40 D 7
Gainesville, Miss., a356	43 E 10
Gainesville (c.h.), Mo., 175	31 II 11
Gainesville, N. Y., a500	13 F 6
Gainesville (c.h.), Tex., '90, 6,594; '97, a10,000.	46 K 4
Gainesville, Va., a100	34 II 3
Gainsborough, Canada	63 L 4
Gainsborough, England, '91, 14,372	76 L 6
Gainsford, Australia	115 H 4
Gainza, Argentina	72 E 10
Gaio, Greece, '89, 356	99 B 2
Gair, Loch (inlet), Scotland	78 E 4
Gairdner, Lake, Australia	115 F 6
Gairloch, Scotland	78 E 4
Gairns, Australia	115 H 3
Gairo, Africa	112 Q 12
Gairra (island), Scotland, '91, 33	78 L 1
Gairray Sound, Scotland	78 L 1
Gais, Switzerland, '88, 818	91 L 2
Gaisberg (Mt.), Austria	90 G 8
Gaisborn, Austria	90 J 9
Gaisin, Russia (see Gaislo)	97 G 7
Gaita, El, Egypt	110 P 4
Gaitber, Ark.	44 F 2
Galtersburg, Md., a100	33 H 3
Gatdull, Africa	110 P 6
Gala, Va.	34 D 5
Galabat (district), Africa	110 P 7
Galadi, Africa	110 K 9
Galadi, Africa	110 R 9
Galaino (region), Africa	111 G 7
Galan, France	81 F 9
Galanabe, Africa	112 Q 11
Galana Selslu (river), Africa.	112 R 10
Galánata, Hungary	89 J 3
Galao, Italy	94 S 13
Galápagos Islands, Pacific Ocean	2 E 4
Galápagos Islands, South Amer- ica	60 E 7
Galas, Punta de las (point), Porto Rico	68½ D 4
Galashiels (town), Scotland, '91, 17,367	78 L 8
Galata, Mont.	49 E 1
Galata (Dardanelles), Turkey in Europe	98 C 1
Galata (suburb of Constanti- nople), Turkey in Europe	98 E 1
Galata Mountains, Mongolia	107 II 1
Galatea, Col.	53 M 5
Galathea, O.	17 C 2
Galathea, Porto Rico	68½ E 2
Galathea Bay, British India	106 A 11
Galatia, Cyprus	101 F 5
Galatia, Ill., 519.	21 H 10
Galatia, Kan.	32 D 3
Galatite Mountains, Africa	110 O 8
Galatina, Italy, '81, 8,720	92 M 7

Galatista, Turkey in Europe, a4,000	98 F 8
Galatone, Italy	92 L 7
Galatz, Rumania, est.59,143	98 K 3
Galatville, Tenn.	41 F 3
Gala Water (river), Scotland	78 L 8
Galaxidi, Greece, '89, 4,594.	99 F 4
Galbally, Ireland	79 E 7
Galchutt, N. Dak.	26 H 3
Galdböppigen (Mt.), Norway	95 F 6
Gale, N. Y.	12 N 3
Gale, S. Dak.	27 D 1
Gale, Utah	54 B 6
Galeana (Chibuhua), Mexico.	64 E 2
Galeana (Nuevo Leon), Mexico, '94, 13,547	64 J 5
Galeana (distrito), Mexico, '94, 16,393	65 F 6
Galeata, Italy	93 L 7
Galeata, Molucca Is.	116 G 4
Galeata, Mont.	49 F 3
Galeata, Ark.	44 D 6
Galeata, British Columbia	63 G 4
Galeua (c.h.), Ill., '90, 5,635; '97, a8,200	20 E 1
Galeua, Ind., a200	19 E 8
Galeua, Kan., s.e.'95, 2,882.	32 II 4
Galeua, Md., 266	33 M 2
Galeua (c.h.), Mo., a250	31 F 11
Galeua, Neb.	29 C 3
Galeua, Nev.	54 E 2
Galeua, O., a560	17 E 4
Galeua, Okla.	48 E 2
Galeua, S. Dak., 252	27 A 2
Galeua Cr., Nev.	54 A 2
Galeua Jr., S. Dak.	27 A 2
Galeota Point, Trinidad	68 L 7
Galeria Point, Trinidad	68 L 7
Galerazamba, Ensenadae (bay), Colombia	70 B 1
Galeria, Golf de (gulf), France	81 L 11
Gale River, Ireland	79 C 7
Galesburg (c.h.), Ill., '90, 15,264; '97, a21,441	20 E 4
Galesburg, Ia., a175	28 H 4
Galesburg, Kan., a200	32 G 4
Galesburg, Mich., 702.	23 L 13
Galesburg, Mo., a150	31 D 16
Galesburg, N. Dak.	26 G 2
Galesburg, Wis., a200	24 K 5
Gales Ferry, Conn., a200	10 G 4
Galestown, Md., a300	33 M 5
Galesville, Ill.	20 H 5
Galesville, Oreg.	52 B 4
Galesville, Wis., s.e.'95, 874.	24 D 6
Galeton, Pa., a2,500	16 G 3
Galeto, Pointe des (cape), Ré- union Island	109 K 7
Galeville, N. Y., a200	11 O 8
Galewood, Ill.	21 C 8
Galewo Strait, New Guinea (Dutch)	116 II 5
Galfai Mountains, Africa	116 S 8
Galgaba, Wady, Egypt	110 P 5
Galgo, Bahia del (bay), Africa.	111 B 5
Galgócz, Hungary (see Frei- stadt)	89 K 3
Galgócz (Mts.), Hungary	89 K 3
Galgorm, Ireland	79 J 2
Gal Haaz, Persia	103 J 3
Galla, Africa	111 F 7
Gallbis (Indian tribe), French Guiana	71 G 3
Gallie, Oreg.	52 B 4
Gallie, Russia, est.5,908	96 H 4
Galliehab, Afghanistan	103 K 6
Galliehab, Persia	103 J 6
Galliehl, Russia	97 L 5
Gallieia (province), Austria, '90, 6,607,816	89 O 2
Gallieia (ancient province), Spain	83 E 2
Gallen, Col.	53 M 1
Gallen, Mich., 492	23 H 14
Gallen Sta., Mich.	23 J 14
Gallia, Turkey la Asia	161 K 4
Galliee, Lake, Australia	115 H 4
Galliee, Sea of, Palestine	102 D 6
Galliee, Pa., a160	15 M 3
Gallin, Africa	110 K 9
Gallina Point, Jamaica	68 J 6
Gallindo, Cayo (island), Cuba.	68 E 1
Gallin, Ia.	28 C 5
Gallin, La.	45 F 1
Gallin, O., 6,326	17 E 3
Gallin Bay (Martinique), West Indies	68½ E 8
Gallisteo, N. Mex., a150	55 K 3
Gallisteo, Spain	83 F 5
Gallita Island, Tunis	111 J 1
Gallitza, Russia (see Galich)	96 H 4
Gallitza, Rumania	98 G 4
Gallivants Ferry, S. C.	37 K 3
Galla (country), Africa	112 Q 10
Galla, S. Dak.	27 E 1
Gallagers Ranch, Tex.	46 H 8
Galland, Ia., a150	28 L 7
Gallant, Ala.	42 E 2
Gallant Green, Md.	33 J 3
Gallarata, Italy, '81, 4,417	93 E 6
Gallardo, Mexico	65 D 1

Galu Chahak	
Gallardon, France	82 D 3
Gallargues, France	81 D 11
Gallatin (Co.), Ill., 14,935	21 J 10
Gallatin (Co.), Ky., 4,611.	40 G 3
Gallatin, Miss.	43 D 7
Gallatin (c.h.), Mo., 1,489	30 D 5
Gallatin (Tp.), Mo.	39 C 1
Gallatin, Mont.	49 E 4
Gallatin (Co.), Mont., 6,246	49 E 4
Gallatin, N. Dak.	26 G 2
Gallatin (c.h.), Tenn., 2,078	41 J 2
Gallatin R., Mont.	48 E 4
Gallatin R., Wyo.	50 M 1
Gallatin Range, Mont.	49 E 4
Gallatinville, N. Y., a200	12 P 7
Galloway, S. C.	37 K 3
Galloway, Tenn., a200	41 C 4
Galle, Ceylon (see Point de Galle)	105 G 16
Galleberg, Norway	95 B 2
Gallega (island), Mexico	65 K 1
Gallego, Mexico	64 F 3
Gallegos, Argentina	72 D 14
Gallegos, River, Argentina	72 C 14
Gallegos, Puerto (port), Argenti- na	72 D 14
Gallequilla (island), Mexico	65 K 1
Galleon Bay, Madagascar	112 S 16
Galley Head, Ireland	70 D 8
Galleywood, England	77 K 4
Gallil, Isola (island), Italy	94 T 10
Gallia, O., a156	18 E 7
Gallia (Co.), O., 27,605	18 F 7
Galliate, Italy, '81, 7,422	93 E 4
Galliano, Italy	93 H 6
Gallienas, Okla.	48 B 7
Gallina, N. Mex.	55 J 2
Gallina Mts., N. Mex.	55 H 4
Gallinas, Punta (point), Colum- bia	70 C 1
Gallinas, Tex.	46 J 8
Gallinas Mts., N. Mex.	55 J 2
Gallinero, Puerto del, Mexico.	65 F 3
Gallingeo, Germany	87 D 32
Gallion, Ala., a150	42 B 6
Gallion, Sleave (Mt.), Ireland.	79 H 2
Gallipoli, Italy, '81, 8,083	92 L 7
Gallipoli, Turkey in Europe, a30,000	98 J 8
Gallipoli, Turkey in Europe (on local map)	98 C 1
Gallipoli, Peninsula, Turkey in Europe	98 J 8
Gallipoli Peninsula, Turkey in Europe (on local map)	98 B 2
Gallipolis (c.h.), O., 4,488	18 F 7
Gallitzin, Pa., 2,392	16 E 5
Gallman, Miss., a225	43 D 7
Gallo, Cape, Greece	99 E 7
Gallo, Cape di (cape), Italy	84 K 13
Gallo, Mexico	64 G 5
Gallo (river), Spain	83 L 4
Gallo Island, Colombia	70 B 3
Gallon Head, Scotland	78 B 3
Gallop, Mont.	49 F 3
Gallop, Neb.	29 G 1
Gallops I., Mass.	8 E 7
Galloway, Ala.	42 B 3
Galloway, Ark., a160	44 H 5
Galloway, Ill.	20 H 3
Galloway, N. C.	36 D 4
Galloway, O., a225	18 D 5
Galloway, Oreg.	52 F 1
Galloway, Mull of (cape), Scot- land	78 G 10
Galloway, Riblana of (peninsula), Scotland	78 G 10
Galloway, New (village), Scot- land, '91, 391	78 H 9
Galloways, Md., a250	33 K 4
Galloways Mill, Ky.	40 C 7
Gallup, Ky.	40 L 4
Gallup, N. Mex., a950	55 G 3
Gallup Mills, Vt.	7 G 4
Gallupville, N. Y., a300	12 O 6
Gallur, Spain	83 L 3
Galmey, Mo.	31 F 9
Galmis, Switzerland (see Char- meis)	91 D 5
Galyanovsk, Russia	97 H 7
Galston, Scotland, '91, 4,296	78 H 8
Gálzöcs, Hungary	89 N 3
Galt, Cal., a775	56 D 4
Galt, Fla., a150	39 B 1
Galt, Ia., a150	28 F 2
Galt, Kan.	32 D 3
Galt, Mich.	23 L 9
Galt, Mo., 653	30 F 4
Galt, Mont.	49 D 1
Galt, N. Dak.	26 G 1
Galt, Ontario, '91, 7,535	60 E 4
Galtür, Austria	91 N 4
Galtun (Mt.), Africa	113 D 2
Galtun, Ill.	21 J 6
Galta Mills, Va.	34 F 6
Galtström, Sweden	95 K 5
Galtville Sta., Ia.	28 F 2
Galtymore (Mt.), Ireland	79 E 7
Galty Mountains, Ireland	79 E 7
Galu Chahak, Persia	103 H 5

Galugan, Persia	103 J 6	Gandu, Kongo Free State	112 N 12	Gardafui, Algeria (see Ghar-dnfa), '91, 28,782	111 G 2	Garfield, Neb.	29 D 2
Galin, Morocco	111 F 2	Ganduten, Africa	111 G 7	Gardanne, France	81 G 11	Garfield (Co.) Neb., 1,650	29 E 2
Galungo Alto, Africa	112 K 13	Gandy (c.h.), Neb., a300	29 D 2	Gardane, France	26 G 1	Garfield, N. J., a1,275	14 II 2
Galv Tozgez, Persia	103 II 5	Ganerow, British India	104 D 7	Gardar, N. Dak.	81 G 12	Garfield, Mt., N. Y.	11 R 9
Galva, Ill., 2,409	20 E 3	Gang, Mo.	31 K 10	Garde, La, France	16 F 3	Garfield, N. Y., a400	12 Q 6
Galva, Ill., a.c.'95, 311	28 C 2	Gang, Siam	106 E 5	Gardeau, Pa., a500	95 J 4	Garfield, O., a200	17 J 3
Galva, Kan., a.c.'95, 228	32 E 3	Ganganar (native state), Af-rica	111 D 7	Gardefield (Mt.), Sweden	85 G 13	Garfield (Co.), Okla.	48 G 2
Galve, Spain	83 J 3	Ganga River, British India (see Ganges River)	104 II 7	Gardelegen, Germany, '95, 7-623	42 A 4	Garfield, Pa.	16 D 3
Galveston, Ind., a625	19 D 3	Gangaw, Burma	106 A 3	Garden, Ala.	32 B 4	Garfield (Co.), Utah, a.c.'95, 2,888	54 L 5
Galveston, Ky.	40 L 6	Gangela (tribe), Africa	112 L 14	Garden (c.h.), Kan., a1,475	22 H 6	Garfield, Vt.	7 E 4
Galveston (Co.), Tex., 31,476	46 M 8	Ganges, Mouths of, British In-dia	104 M 9	Garden, Mich., 458	48 H 3	Garfield, Va.	34 J 3
Galveston (c.h.), Tex., '90, 29,084; '97, 445,000	46 N 8	Ganges (river), British India	104 H 7	Garden, Okla., a175	57 D 9	Garfield, Waah., 317	51 H 2
Galveston, Va.	47 C 3	Ganges, France, '91, 4,330	81 C 10	Gardena, Cal., a150	42 D 2	Garfield (Co.), Wash., 3,897	51 H 3
Galveston Bay, Tex.	47 B 4	Gangea, Mich., a125	23 J 12	Garden City, Ala., a225	25 C 5	Garfield Beach, Utah	54 K 2
Galvez, Argentina	72 E 10	Ganges, O., a150	17 E 3	Garden City, Minn., a.c.'95, 257	43 B 8	Garfield Const. Arctic Region	3 G 6
Galvez, La., a300	45 H 6	Ganghofen, Germany	86 Q 16	Garden City, Miss., a175	31 D 7	Garfield Monument, O.	18 II 8
Galway, Ireland, '91, 13,746	79 C 5	Gangi, Italy, '81, 11,935	94 L 13	Garden City, Mo., 227	11 P 10	Garfield Sta., Mich.	23 N 11
Galway (county), Ireland, '91, 214,712	79 D 5	Gangoh, British India, '91, 12,007	104 F 5	Garden City, N. Y., a500	36 C 3	Garford, England	77 B 4
Galway, N. Y., 177	79 C 5	Gangotri, British India	104 G 4	Garden City, N. C.	27 G 2	Gargallano, Greece, '89, 5,528	99 E 6
Galway Bay, Ireland	112 S 10	Gangrar, British India	104 E 8	Garden City, S. Dak., a175	47 F 6	Gargano, Monte (Mt.), Italy	94 T 11
Gulwen, Africa	43 D 6	Ganl, Africa	113 C 3	Garden City (c.h.), Tex., a125	54 L 1	Gargaron, Asia Minor (see Kaz Dagh)	101 B 3
Gama, Miss.	40 E 7	Ganister, Pa., a260	16 F 6	Garden City, Utah	54 B 6	Gargazon, Austria	90 C 10
Gaman (native state), Africa	111 F 9	Ganja, Russia (see Elisabeth-pol)	101 M 2	Garden City Sta., Utah	23 R 11	Gargish, Kuh (Mt.), Persia	103 D 4
Gamas, Island, Argentina	72 E 12	Ganjam, British India	105 K 10	Gardendale, Mich., a150	57 H 9	Gargano, Italy, '81, 1,042	93 J 3
Gambaza, Africa	111 F 8	Ganjeh, Russia (see Elisabeth-pol)	101 M 2	Gardengrove, Cal., a100	28 F 6	Garbakota, British India	104 G 8
Gamburi, Kongo Free State	112 O 10	Gan Libah (Mt.), Africa	110 S 8	Gardengrove, Ia., a.c.'95, 601	60 G 3	Garbl, British India	104 G 8
Gambela, Africa	110 R 8	Gann, Ind. Ty.	48 N 4	Gardenhome, Oreg.	52 C 1	Garhwal (state), British India, '91, 241,242	104 G 4
Gambier, Md., a150	33 J 2	Gann, Penn.	41 D 2	Garden Island, Australia	115 J 2	Garla Bay, Newfoundland	62 II 6
Gamberole, Italy	94 Q 11	Gannag, Egypt	110 S 3	Garden Island Bay, La.	45 L 8	Garib, Jebel (Mt.), Egypt	110 P 3
Gambetta, Va.	34 B 7	Gannat, France, '91, 5,764	80 J 6	Garden Key, Fla.	39 L 13	Garidi, Turkey in Asia (see Keridi)	101 E 2
Gambia (British colony), Africa, a50,000	111 C 7	Gannat, France (on travel map)	74 F 5	Garden of Eden, Nova Scotia	62 G 4	Gardium (river), Africa	112 M 15
Gambia (river), Africa	111 B 7	Gannet Hill, South, Ascension	109 C 7	Garden of Gethsemane, Pales-tine	102 C 2	Garle River, Africa (see Or-ange River)	113 E 5
Gambler, O., 660	17 F 4	Gannett, Neb.	29 D 2	Garden of the Gods, Col.	53 J 5	Garl-Patuma, Africa	111 H 8
Gambler Island, Oceania	114 O 7	Gannuisia L., La.	45 E 2	Garden Pass, Nev.	54 F 3	Garligiano (river), Italy	94 P 12
Gambler Islands, Australia	115 F 7	Ganna Sta., Ind. Ty.	48 N 4	Gardenplain, Ill.	20 E 2	Garlsnk, Siberia	96 M 4
Gambler Islands, Low Archpel-ago (see Mangareva)	117 O 10	Gannvalley (c.h.), S. Dak., a100	27 F 2	Garden Prairie, Ill., 194	20 H 1	Garj, British India	105 G 10
Gambles Store, N. C.	36 F 3	Gauo, Ill.	21 D 11	Garden River (place), Ontario	60 A 1	Garhball Abad, British India	104 O 4
Gambo (region), Africa	112 K 14	Gano, O., a125	18 E 6	Gardenstown (village), Scot-land, '91, 1,139	78 M 4	Garland, Ala., a350	42 D 7
Gambola, Italy, '81, 5,062	93 E 4	Gauoga Lake, Pa.	15 K 4	Garden Valley, Ga., a250	38 C 7	Garland, Ark., a450	44 E 8
Gambo Ponds, Newfoundland	62 J 4	Ganos, Turkey in Europe	98 K 8	Garden Valley, Idaho, a250	50 C 5	Garland (Co.), Ark., 15,328	44 F 5
Gambos (tribe), Africa (see Gambia)	112 K 14	Ganotowu, W. Va.	35 K 2	Garden Valley, Tex., a300	46 M 6	Garland, Ind. Ty.	48 M 4
Gambra (see Gambia)	111 B 7	Gan River, Manchuria	107 L 1	Gardenville, Md., 324	33 G 5	Garland, Kan., a300	32 H 4
Gambrell, Ia.	28 M 4	Gaos, Cal.	56 E 1	Gardenville, N. Y., a300	13 E 6	Garland, La.	45 E 5
Gambrells, Mo.	33 K 2	Gansa, Tibet	107 E 3	Garder, Norway	95 D 2	Garland, Me., town, 973	6 E 5
Gamso, Africa	112 K 10	Gänserndorf, Austria (on travel map)	74 N 4	Gardesch See (lake), Germany	87 C 25	Garland, Me.	31 E 8
Gamet, Ia.	28 B 4	Ganshoort, N. Y., a200	12 P 4	Gardi, Ga., a100	38 H 9	Garland, Mont.	49 L 4
Gaming, Austria	90 K 8	Ganshore, Belgium, 2,098	84 A 3	Gardiki (Phtthofia and Phocis), Greece, '89, 1,236	99 G 3	Garland, N. C., a100	36 N 5
Gaming, Austria (on travel map)	74 M 5	Gansingen, Switzerland, '88,406	91 G 2	Gardiki (Triakala), Greece, '89, 158	99 D 1	Garland, Pa., a400	16 D 3
Gamis, Turkey in Asia	101 G 3	Gansur, Egypt, '82, 5,922	110 S 4	Gardikon, Greece, '89, 1,321	99 E 3	Garland, S. Dak.	27 H 4
Gamkul, Africa	110 L 8	Gansville, La.	45 D 2	Gardiner, Me., city, 5,491	6 D 7	Garland, Tenn.	41 B 3
Gamia Haga, Sweden	95 M 8	Gant, Mo.	30 II 6	Gardiner, Mont.	49 F 4	Garland, Tex., 478	46 L 5
Gamia Karleby, Russia, est. 2,302	96 D 3	Gantapa, British India	105 J 9	Gardiner, Neb.	29 G 2	Garland Sta., Col.	53 H 8
Gamia P'sala, Sweden	95 K 7	Gantecume Bay, Australia	115 A 5	Gardiner, N. Y., a800	11 O 8	Garlandville, Miss.	43 F 6
Gambley, Sweden	96 K 8	Gantun, British India, '91, 23-359	105 H 11	Gardiner, Oreg., 229	52 A 3	Garlasco, Italy, '81, 5,325	93 E 4
Gamlingay, England	77 G 2	Ganze, Manchuria	107 M 11	Gardiner, Ore.	50 N 2	Garlek, Turkey in Asia	101 C 4
Gamma, Mo., a100	30 K 6	Ganzlin, Germany	85 F 15	Gardiner, Wyo.	11 S 9	Garlestone (village), Scotland, '91, 632	78 II 10
Gammal Skagen, Denmark	88 G 1	Gao, Africa	111 G 6	Gardiners Bay, N. Y.	11 S 9	Garlin, France	81 E 9
Gammertingen, Germany	86 Q 9	Gaohar, Kalch, Afghanistan	103 L 3	Gardiners Creek (place), New Brunswick	62 D 4	Garlington, Kan., a100	32 G 3
Gammou Pt., Mass.	8 O 6	Gap, The, Australia	115 K 2	Gardiners L., N. Y.	11 S 9	Garlock, Cal.	57 II 7
Gamon, Africa	111 C 7	Gap, France, '91, 10,478	81 M 8	Garding, Germany, '95, 1,782	85 D 8	Garm, Bokhara	103 O 4
Gampb, Sileve (Mts.), Ireland	79 C 3	Gap, France (on travel map)	74 H 6	Gardio, Africa	111 E 7	Garm, Ab-I-, Persia	103 C 4
Gamrek, Lake, Africa	111 J 7	Gap, Ky.	40 II 5	Gard Jaur (river), Sweden	95 K 4	Garmah, Persia	103 F 4
Gams, Switzerland, '88, 919	91 L 3	Gap, Pa., a1,000	15 K 7	Gard Lake, Conn.	53 II 7	Garmisch, Germany	86 R 13
Gamt River, British India (see Gunt River)	104 H 6	Gappn, Philippine Islands, '87, 20,246	118 C 4	Gardner, Col.	20 J 3	Garmond, N. C.	36 J 4
Gamtoos River, Cape Colony	113 F 7	Gapanon, Africa	112 L 9	Gardner, Kan., a.c.'95, 391	32 G 3	Garmond (village), Scotland, '91, 535	78 K 4
Gamyk, Norway	95 Q 2	Gapereek, Ky., a100	30 F 2	Gardner, Mass., a.c.'95, town, 9,182; vil., 2,636	8 G 2	Garmst (district), Afghanistan	103 K 5
Gan, Norway	95 E 2	Gapereek, N. C.	30 G 2	Gardner, Minn.	25 D 2	Garmunji, Turkey in Asia	101 H 4
Ganab, Africa	113 C 4	Gap-in-Knob, Ky.	40 E 4	Gardner, Mo.	30 E 4	Garbata, Africa	110 P 6
Gana Damate, Kongo Free State	112 L 12	Gap-in-Knob, Ky.	40 E 4	Gardner, N. Dak., a125	26 G 2	Garbavillo, Ia., a.c.'95, 291	28 L 2
Gando, Ariz.	55 F 3	Gapland, Md.	33 F 2	Gardner, S. Dak.	27 II 2	Garbeau, Quebec	61 P 4
Gando, Tex.	46 L 8	Gapville, W. Va., a100	13 F 7	Gardner, Tenn., 253	41 C 2	Garber, Ark.	44 J 4
Gandbi, Tex.	46 H 8	Gapville, Ky.	40 L 5	Gardner, Tex.	46 K 7	Garber, Ia., a.c.'95, 1,118	28 F 1
Gandisgarh, British India	104 D 5	Gara, El, Africa	110 M 3	Gardner, N. Y. (see Gardin-ers L.)	11 S 9	Garner, N. C., a200	36 M 3
Ganale Gudda (river), Africa	112 R 9	Gara, La., Ireland	79 D 4	Gardner, N. Y.	11 S 9	Garner, Pa., a150	16 F 3
Ganana, Webl (river), Africa	112 R 10	Gara, Mo., a100	30 D 4	Gardner Island, Bismarek Archipelago	116 J 1	Garner, Tex.	46 K 5
Gannaque, Ontario, '91, 3,969	60 J 3	Garabado, El, Africa	112 S 9	Gardner Island (Hawaiian Islands), Oceania	114 L 2	Garnerville, N. Y., a1,500	11 O 9
Gancheitsl, Russia	97 G 8	Garabatos, Mexico	64 B 3	Gardner Island (Phoenix Is.), Oceania	114 K 5	Garnet, Cape, Africa	111 C 4
Ganchow Island, Hongkong	107 D 7	Garachite, Colombia	70 B 2	Gardner Lake, Conn.	10 G 3	Garnet, Conn.	10 B 4
Gancourt Saint Etienne, France	82 C 1	Garad, Cape, Africa	110 T 9	Gardner Lake, Conn.	10 G 3	Garnet, W. Va., a100	35 C 4
Gand, Austria	90 B 10	Garadice Lake, Ireland	79 F 3	Gardner L., Conn.	10 G 3	Garnett, Ark.	44 J 7
Gand, Belgium (see Ghent)	84 C 6	Gar-el Ahura (well), Algeria	111 G 3	Gardners Corners, N. Y.	12 L 4	Garnett (c.h.), Kan., a.c.'95, 2,145	53 F 7
Ganda (Sudan), Africa	110 N 9	Garafia, Spain	83 M 8	Gardners Lake, Me.	6 J 6	Garnett, S. C.	32 G 3
Ganda (British East Africa), Africa	112 Q 11	Garajonal, Alto de (Mt.), Spain	83 M 8	Gardners Lake, Me.	6 J 6	Garnettsville, Ky., a200	40 E 5
Ganda (nation), Africa (see Uganda)	112 O 10	Gararomole, Africa	110 T 8	Gardnersville, Nev., a100	54 C 4	Garretville, Okla.	48 H 3
Gand Ab (river), Persia	103 C 4	Gararubna, Brazil	71 K 5	Gardon d'Anduze (river), France	81 D 10	Garrikirk, Scotland	78 II 8
Ganda Chah, Afghanistan	103 J 4	Garu Onals, Egypt	110 N 3	Gardone, Italy	93 H 3	Garnostalpol, Russia	97 H 6
Gandak, British India	104 II 9	Garas, Africa	112 R 10	Gardone, Italy	93 H 3	Garnot Island, New Guinea (German)	116 II 1
Gandak (river), British India	104 K 6	Garat-el-Kelb, Africa	110 M 3	Gar-ed-Dih (Mt.), Egypt	110 N 3	Garnee, Germany, '95, 1,035	87 E 29
Gandak, Little (river), British India	104 K 6	Garbaguna, Italy	93 F 5	Garee, Rio (river), Mexico	65 H 3	Garol, N. Y., a100	53 G 4
Gandak (river), Nepal	104 J 5	Garber, Okla.	48 G 2	Gar-el-Laban (Mt.), Egypt	110 N 3	Garola, British India	104 G 7
Gandamak, Afghanistan	103 O 3	Garberville, Cal., a200	56 B 2	Gar-el-Madafek (Mt.), Egypt	110 N 3	Garol-n-Bautshi, Africa (see Ya-koha)	111 J 8
Gandehelli, Africa	110 R 9	Garbch, Egypt (see Gharbch)	110 S 3	Gare Loch (lake), Scotland	78 G 7	Garoni, Italy	92 B 12
Gandeville, W. Va., a100	35 D 3	Garbo S5 (lake), Denmark	88 G 1	Garlochhead (village), Scot-land, '91, 557	78 G 7	Garonne (river), France	81 E 8
Gander Lake, Newfoundland	62 J 5	Garbutt, N. Y., a175	13 G 5	Garoln, Alaska	58 S 9	Garonne (Haute Garonne)	81 G 9
Gander River, Newfoundland	62 J 5	Garca, Rio daa (river), Brazil	71 G 7	Garongane (country), Kongo Free State	112 N 13	Garonne (river), France (on travel map)	74 E 6
Gandersheim, Germany	85 J 11	Garchovo, Russia	97 L 3	Garesio, Italy, '81, 879	93 C 6	Garoupe, Cap de la (cape), France	81 K 11
Gandera, Spain	83 N 3	Garcia, Don, Guatemala	66 D 5	Garet-bel-Mulsa, Africa	111 G 3	Garrab, Br-, Egypt	110 N 3
Gandi, Africa	111 H 7	Garcia (Lyon), Mexico	64 J 5	Garet-el-Geful, Algeria	111 F 3	Garrabost (village), Scotland, '91, 385	78 D 3
Gandia, Spain, '87, 8,723	83 M 6	Garcia (Zacatecas), Mexico	65 D 1	Garey, Cal.	57 E 8	Garrail, Africa	110 R 9
Gandino, Italy, '81, 2,994	93 G 3	Garcia, N. Mex., a175	55 M 2	Garfield, Ark., 112	44 D 2	Garrant, Ga., a400	28 F 8
Gandule, Africa	111 B 7	Garcia, Pedro, Porto Rico	68½ E 3	Garfield (Co.), Col., 4,478	53 B 4	Garrant (Co.), Ky., 11,138	40 G 5
Gando (Sudan), Africa, a50,000	111 H 7	Garcen Pt., Fla.	39 B 2	Garfield, D. C.	33 C 5	Garras, Porto Rico	68½ D 3
Gando (sultanate), Africa, a5-500,000	111 G 8	Gar Creek, Ind., a100	19 G 2	Garfield, Ga., a200	38 G 6		
Gando (Portuguese West Af-rica), Africa	112 K 13	Gard (department), France, '90, 416,036	81 D 11	Garfield, Ill.	20 II 3		
		Garda, Lago di (lake), Italy	93 J 3	Garfield, Kan., a100	32 C 3		
		Garda, Lago di (lake), Italy (on travel map)	74 K 0	Garfield, Ky.	40 D 5		
		Gardafui (cape), Africa (see Guardafui)	110 T 7	Garfield, La.	45 B 1		
				Garfield, Minn., a200	25 B 4		
				Garfield, Mo.	31 K 11		
				Garfield, Mt., Mont.	49 G 1		

Garrattsville, N. Y., a200	12 M 6	Gaspar Strait, Dutch East India	116 C 5	Gausdal, Norway	95 F 6	Gebweller, Germany, '90, 12-	
Garrava, Liberia	111 D 9	Gaspé, Cape, Quebec	61 G 3	Gause, Tex., a150	46 L 7	297	86 R 5
Garretson, Ark., a200	44 J 6	Gaspe (county), Quebec, '91,		Gaustafjord (Mt.), Norway	95 F 7	Gebweller (Mt.), Germany (see	
Garretson, S. Dak., a575	27 H 3	26,875	61 G 3	Gautier Mountain, New Guinea		Ballon de Guebwiller)	86 R 5
Garretson, N. Y.	11 P 15	Gaspé Basin, Quebec	61 G 3	Gauville, France	116 J 5	Gebweller, Germany (on travel	
Garrett, Ill., a225	21 P 6	Gasper, Ky.	40 C 7	Gavulu, Greece, '89, 623	82 C 2	map)	74 H 5
Garrett, Ind., 2,767	19 F 6	Gaspereaux, Upper, New Brun-		Gavarrie, France	99 D 3	Ged, Tenn.	41 O 3
Garrett (Co.), Md., 14,213	33 B 7	wick	62 C 3	Gavarrie, Cascade de, France	81 F 10	Geddar, El, Morocco	111 E 2
Garrett, Okla.	48 B 7	Gaspereaux River, New Brun-		Gavarrie, Cirque de (Mt.),	81 E 10	Geddes, Mich., a100	23 O 13
Garrett, Pa., a500	16 D 7	wick	62 C 3	France	81 E 10	Gedde, Mont.	49 K 4
Garrett, Tex., a200	46 L 5	Gaspereaux Station, New Brun-		Gavdo (island), Crete	99 B 9	Gedding, England	77 L 2
Garrettsford, Pa., a200	15 L 2	wick	62 C 3	Gavdo pulo (island), Crete	99 B 9	Gede, Monat, Java	116 C 6
Garrett Park, Md.	33 H 3	Gas Point, Cal.	56 C 2	Gave de Pau (river), France	81 E 9	Gederu, Germany	86 M 9
Garrettsburg, Mo.	30 O 5	Gasport, N. Y., a500	13 E 5	Gavi, Italy, '81, 2,575	83 E 5	Geddi, Africa	100 P 7
Garrettsville, O., 1,046	17 H 2	Gasque, Ala., a125	42 B 10	Gavilan, El (battlefield), Chile	72 C 11	Gediane, Belgium, '90, 747	84 E 9
Garriagues, Monts (Mts.), France	81 C 11	Gasquet, Cal.	56 B 1	Gavilan, Cuba	68 F 3	Gedjy Mountain, Africa	111 J 7
Garriou, Ia., a.c.'95, 482	28 J 3	Gasquet, Tenn.	41 K 3	Gavilamut, Alaska	58 J 6	Gediz, Turkey in Asia, a6,000	101 C 3
Garriou, Kan., a150	32 F 2	Gasse, Austria	90 C 9	Gavli, Ark., a100	44 M 4	Gednye, Mo.	31 E 8
Garriou, Ky.	40 K 3	Gasselte, Netherlands, com-		Gavlot, Cal.	57 E 8	Geduk Dagh (Mt.), Russia	101 L 3
Garriou, Minn.	25 D 3	mune, '94, est.2,322	84 J 3	Gavlot Cr., Cal.	57 E 6	Geeboub Kop (Mt.), South Afri-	
Garriou, Mo.	31 G 11	Gaasen, Germany, '95, 2,707	85 J 20	Gavlotte, Italy	93 C 3	can Republic	113 J 3
Garriou, Mont., a300	49 D 3	Gassetts, Vt.	7 D 9	Gavol, Italy	92 C 7	Geelong, North, Australia	115 B 2
Garriou, Neb., a250	29 G 2	Gassé Garma, Africa	111 E 7	Gavorrano, Italy	94 J 9	Geelong, Australia, '95, est.24-	
Garriou, N. Y., a400	11 P 9	Gassia, France	81 J 12	Gavrila, Siberia	100 O 1	575	115 G 7
Garriou, Oreg.	52 C 2	Gassino, Italy	93 C 4	Gavrilovka, Russia	97 L 7	Geelvink, Port, New Guinea	
Garriou, Tex., 252	46 N 6	Gass-nor (lake), Tibet	107 E 8	Gavrilon, Greece, '89, 381	99 L 5	(Dutch)	116 H 5
Garriou Road, Ontario	13 B 6	Gasteln, Dorf, Austria	90 G 9	Gawa, Africa	110 K 8	Geelvink Channel, Australia	115 A 5
Garriouville, Va.	54 J 4	Gasteln, Hof, Austria	90 G 9	Gawa, Kioo (river), Japan	108 H 6	Geelvink Strait, New Guinea	
Garristowa, Ireland	79 J 4	Gasteln (valley), Austria (see		Gawab, Egypt	110 P 5	(Dutch)	16 J 5
Garrobo, Spain	83 F 7	Wildbad Gasteln, etc.)	90 G 9	Gawalten, Germany	87 D 35	Geertruidenberg, Netherlands,	
Garro Hills, British India (see		Gasteren Thal (valley), Switzer-		Gawan, Persia	103 G 7	commune, '94, est.2,045	84 E 5
Garro Hills)	104 N 7	land	91 F 5	Gawco, England	77 C 3	Geertsbergen, Belgium (see	
Garron, France	81 J 11	Gastou, Ala.	42 A 6	Gawe, Soba, Africa	112 N 14	Granmont)	84 C 7
Garron Point, Ireland	79 K 1	Gaston, Ind., a225	19 E 4	Gawliar, British India	104 F 6	Geete Canal, Germany	85 E 8
Garronville, Spala, '87, 4,992	83 F 5	Gaston (Co.), N. C., 17,764	36 G 4	Gawler, Australia, '95, est.2,259	115 F 6	Geestmünde, Germany, '95, 17-	
Garrow Hills, British India		Gaston, Oreg., a175	37 F 4	Gawler Range, Australia	115 F 6	418	85 E 8
(see Garro Hills)	104 N 7	Gaston, S. C.	37 F 4	Gawaworth, England	76 Q 4	Geestmünde, Germany (on	
Garry, Fort, Manitoba (see		Gaotaon, W. Va., a100	35 F 2	Gay, Ala.	42 F 3	travel map)	74 J 2
Wladpeg)	63 M 4	Gaotaonburg, Ala., a100	42 B 6	Gay, W. Va.	35 C 3	Geete (river), Belgium	84 F 7
Garry, River, Scotland	78 J 6	Gaotonia, N. C., 1,033	36 G 4	Gaya (Gando), Africa	111 G 8	Geff Sta., Ill.	21 J 9
Garry, Loch (lake; Inverness),		Gaston Sta., Ala.	42 B 6	Gaya (Sokoto), Africa	111 J 8	Gefte, Sweden, '95, est.25,599	95 K 6
Scotland	78 G 5	Gaotenville, Pa., a500	16 B 6	Gaya, Austria	89 H 2	Gefeborg (län), Sweden, '95,	
Garry, Loch (lake; Perth),		Gastorf, Austria	90 J 3	Gaya, British India, '91, 80,383	104 K 7	est.218,864	95 K 6
Scotland	78 H 6	Gasturl, Greece, '89, 1,837	99 D 5	Gaya, British North Borneo	116 E 3	Gefle Bugt (bay), Sweden	95 K 6
Garry Lake, Canada	59 L 3	Gasturl (river), Greece	99 D 5	Gay Cove (Barbados), West In-		di	110 P 6
Garry Owen, Ia.	28 M 3	Gasturlo, Greece, '89, 1,081	99 A 1	di	68 1/2 D 11	Geb, Persia	103 H 7
Garryowen, Mont.	49 J 4	Gasville, O.	18 H 5	Gaydon, England	77 B 2	Geb (province), Persia	103 H 8
Gars, Austria	90 M 6	Gata, Cape, Cyprus	101 E 5	Gay Head, Mass., a.c.'95, town,		Gebul, Kuh (Mt.), Persia	103 D 5
Garsington, England	77 C 4	Gata, Cabo de (cape), Spain	83 K 8	169; vil., a100	9 B 6	Gehren, Germany	86 L 13
Garstang, England	76 G 5	Gata, Sierra de (Mts.), Spain	83 F 4	Gay Head Cliffs, Mass.	9 B 6	Gelab, Africa	113 C 3
Garston, England, '91, 13,444	76 G 3	Gatan (island), Sweden	95 L 7	Gay Head Light, Mass.	9 B 6	Gelab River, Africa	113 D 4
Garston, East, England	77 B 5	Gatchellville, Pa., a200	15 K 7	Gaybill, Tex.	46 L 7	Gelan, Africa	113 D 4
Garvan Lake, Ireland	79 F 1	Gatchelina, Russia, est.11,557	97 H 2	Gayburst, England	77 D 2	Gelersberg, Austria	90 N 3
Garb, Ala.	42 E 1	Gate, Okla.	48 B 1	Gayle, Jamaica	68 J 6	Gelersberg (Mt.), Germany	86 N 9
Garb, Mich.	22 H 6	Gate, Wash., a125	51 B 3	Gayleville, Ala., a400	42 F 2	Gelerswalde, Germany	87 E 30
Garb, Va.	34 F 4	Gate City, Ala., a450	42 D 4	Gaylord (e.h.), Mich., 661	23 M 7	Gel-Gaob, Africa	113 C 4
Garbbby, Quebec	61 L 7	Gate City (c.h.), Va., a500	34 C 3	Gaylord, Minn., a.c.'95, 537	25 C 5	Gelkua (tribe), Africa	113 C 2
Garbmore, Manitoba	63 M 4	Gate Harb, Mich.	22 E 3	Gaylord, Va.	34 H 2	Gelk Dagb (Mt.), Turkey in	
Garbok, Tibet	107 C 4	Gatehouse of Fleet (village),		Gaylordsville, Conn., a300	10 B 3	Asia	101 D 4
Gartz, Germany, '95, 4,473	85 F 19	Scotland, '91, 1,226	78 H 10	Gaydos (c.b.), Mo., 137	31 N 12	Gelkie River, Canada	63 K 2
Garu, Africa	110 K 6	Gate of the Mts., Mont.	49 E 3	Gaya, Ill., a100	21 H 7	Gellenkirchen, Germany, '95,	
Garua, Africa	110 K 8	Gates, Mo.	31 F 10	Gaya Farm, O.	18 J 9	3,295	86 K 2
Garu and Sinder, Africa	111 G 7	Gates, Neb.	29 E 2	Gaya Mills, Wla.	24 E 8	Gell-lin Lake, Canada	63 M 2
Garub, Mount, Africa	113 C 3	Gates, N. Y., a100	13 G 5	Gaya River (place), Nova Scoti-		gelanger, Norway	95 E 5
Garuga, Africa	112 N 15	Gates (Co.), N. C., 10,252	36 Q 2	ia, a800	62 F 4	Gelsenböding, Germany	86 P 15
Garva Bridge, Scotland	78 G 5	Gates, Oreg.	52 C 2	Gayaville, Vt.	7 D 7	Gelsenfeld, Germany	86 P 14
Garvagh, Ireland, '91, 664	79 H 1	Gates, Tenn., 204	41 C 3	Gayay, S. Dak., a.c.'95, 170	27 G 4	Gelsenhausen, Germany	86 Q 15
Garvald, Scotland	78 L 8	Gateburg, Pa., a100	16 F 5	Gayay, N. Dak.	26 D 3	Gelsenheim, Germany, '95, 3-	
Garvan Islands, Ireland	79 J 1	Gatesby, Upper, England	77 B 2	Gaz, Egypt	110 R 4	390	86 N 7
Garvanza, Cal., 411	57 D 9	Gates Cr., Ind. Ty.	48 M 7	Gaza, Ia.	28 B 1	Gelshia, Russia	97 H 5
Garvanzo, Cal. (see Garvanza)	57 D 9	Gateshead, England, '91, 85,709	76 J 3	Gaza, N. H.	7 H 8	Gelsing, Germany, '95, 1,271	86 L 18
Garve, Scotland	78 G 4	Gateshead Island, Arctic Re-		Gaza, Palestine, a16,000	102 A 9	Gelsingen, Germany, '90, 5,276	86 P 10
Garvin, Ind. Ty.	48 N 7	gion	3 E 9	Gazab, Afghanistan	103 M 4	Gelsmar, La., a100	45 H 6
Garvin, Minn.	25 B 5	Gates Pond, Mass.	9 B 3	Gazaland (territory), Africa	112 P 15	Gelstow, Pa., a100	16 E 6
Garvia, Tex., a175	46 K 4	Gatesville, Ia.	28 K 3	Gazaland (territory), Africa	113 L 2	Geltsadub, Africa	113 D 4
Garwa, British India	104 J 9	Gatesville, Mich., a300	23 N 5	Gaze, Africa	112 Q 2	Gektepe, Turkey la Europe	98 K 6
Garway, Pa.	16 E 5	Gatesville (e.b.), N. C., 232	36 Q 2	Gazeyle, England	77 K 2	Gel, El, Africa	110 T 8
Garwla, Ia., s.c.'95, 522	28 H 3	Gatesville (e.b.), Tex., 1,375	46 K 6	Gazelle, Cal.	56 C 1	Gelatt, Pa., a200	15 L 3
Garwolin, Russia	97 C 6	Gateview, Col.	53 D 6	Gazelle, Tex.	47 G 3	Gelderland (province), Nether-	
Gary, Ill.	21 B 10	Gatewood, Mo., a125	31 K 11	Gazelle Deep, Pacific Ocean	2 A 5	lands, '89, 512,202; '95, est.	
Gary, Minn.	25 A 2	Gatew, Tenn.	41 K 3	Gazelle Harbor, Solomon Is.	117 H 4	540,937	84 G 4
Gary, S. C.	37 E 3	Gatico, Chile	70 C 8	Gazelle Peninsula, Bismarck		Geldermalsen, Netherlands, com-	
Gary, S. Dak., c.'90, 277	27 H 2	Gatineau River, Quebec	61 B 6	Archipelago	116 J 2	mune, '94, est.2,586	84 G 6
Garynza-ula (Mt.), Tibet	107 E 3	Gatlinburg, Tenn.	41 O 3	Gazem, Bunder, Africa	110 T 8	Geldern, Germany, '95, 5,969	85 F 5
Garysburg, N. C., a200	36 O 2	Gatliff, Tex.	47 G 4	Gazette, Mo.	30 K 6	Geldern (Ger.), Netherlands (see	
Garz, Germany, '95, 2,068	85 D 17	Gato, Punta del (point), Cuba	68 E 2	Gaziz, W. Va., a150	35 D 4	Gelderland)	84 G 4
Garz (river), Turkey in Asia	101 G 6	Gato, El, Mexico	64 H 6	Gaziz (tribe), Africa (see Ka-		Geldorp, Netherlands, com-	
Garza, Tex., a100	46 L 4	Gatron, Russia	110 K 4	nurb)	110 K 6	mune, '94, est.2,586	84 G 6
Garza (Co.), Tex., 14	47 F 4	Gatsbha, Russia (see Gatchelina)	97 H 2	Gazan (see Gbazni), Afghani-		Gelcl, Mount, Africa	112 Q 11
Gas, Africa	112 K 9	Gatso, Africa	110 Q 9	stan	103 N 4	Gelceme, Turkey in Asia	101 C 3
Gasan, Philippine Islands, '87,		Gattinara, Italy	93 D 3	Gazzam, Pa., a200	16 E 5	Gellugea, Switzerland, '88, 301	91 G 3
5,442	113 D 5	Gattman, Miss.	43 H 3	G' Bagebag (island), New Guin-		Geldi, Africa	112 S 10
Gasawba, Africa	111 H 7	Gatton, Anstralia, '91, 241	115 J 5	ea (German)	116 H 2	Gella, Africa	110 K 4
Gasburg, Va.	34 H 7	Gatton, England	77 G 5	Gbari (tribe), Africa (see		Gellendorf, Germany	87 K 24
Gas City, Ind., a2,000	19 E 4	Gattnil, Villa, Hungary	89 N 8	Guari)	111 H 8	Gellert-berg (Mt.), Hungary	
Gasconne, Gulf of, France	81 C 9	Gatukall (island), Solomon Is.	117 J 5	Gbari, Birn-ls, Africa	111 H 8	(see Blockberg)	89 P 8
Gasconne (old province), France	80 B 3	Gatun, Colombia	69 M 2	Gdor, Russia, est.2,184	93 L 4	Gellivare, Sweden	95 M 3
Gasconade, Mo.	31 J 7	Gatun, Rio (river), Colombia	69 N 2	Gda, Spain	87 C 2	Gelmazof, Russia	97 J 7
Gasconade (Co.), Mo., 11,706	31 J 8	Gau, Solomon Is.	117 K 5	Gear, Ia.	28 E 5	Gelnhausen, Germany, '95, 4-	
Gasconade R., Mo.	31 J 8	Gau Island, New Hebrides Is.	117 J 8	Gear, Ia.	28 E 5	496	86 M 9
Gasconade R., Lock of, Mo.	31 H 9	Gaulagesheln, Germany	86 N 6	Geary, Kan.	32 G 2	Gelsenkreben, Germany, '95,	
Gascony, France (see Gas-		Gaubererah, British India	104 N 4	Geary (Co.), Kan., a.c.'95, 9,395	48 F 3	31,582	85 J 4
coyne)	80 B 3	Gauhathi, British India, '91,		Geary, Okla.	78 C 4	Gelterkinden, Switzerland, '88,	
Gascony River, Australia	115 A 4	10,817	104 N 8	Geary, Scotland	78 C 4	1,642	91 F 2
Gaafa, Egypt	110 S 4	Gauley, W. Va.	35 D 4	Geauga (Co.), O., 13,489	17 H 1	Geltung, Germany	85 C 11
Gashaka, Africa	110 J 9	Gauley Bridge, W. Va., a150	35 D 4	Geauga Lake, O., a175	17 H 2	Geltra, Villanueva y, Spain,	
Gashlan, Chinese Empire	107 E 2	Gauley Mts., W. Va.	25 F 4	Geba, Africa	111 C 7	'87, 13,811	83 P 8
Gashlan-nor (lake), Mongolia	107 F 2	Gauley R., W. Va.	25 F 4	Geba (river), Africa	111 C 7	Gem, Cal.	57 D 7
Gashun-Goh (desert), Chinese		Gault, Le, France	82 H 3	Gebal, Turkey in Asia (see		Gem, Ga.	38 H 7
Empire)	107 E 2	Gault, Tenn.	41 Q 1	Jebel)	101 F 5	Gem, Idaho, a550	50 D 2
Gashun-nor (lake), Chinese Em-		Gault-Saint Denis, Le, France	82 D 4	Gebbe, Africa	110 J 8	Gem, Ind., a100	19 E 5
pire)	107 E 1	Gumbo, Africa	111 E 9	Gebese, Germany, '95, 2,164	86 K 12	Gem, Kan.	32 B 2
Gaskewiteh Bay, Korea	108 E 2	Gaunö (island), Denmark	88 K 6	Gebhart, Pa., a500	16 D 7	Gem, S. Dak.	27 F 1
Gaskill, Kan.	32 E 2	Gaurihar, British India	104 G 7	Geb Island, Muluca Is.	116 G 5	Gem, W. Va.	35 E 3
Gaskill, N. Y.	13 K 7	Gaurisankar (Mt.), Nepal (see		Gebiseh, Turkey la Asia, a1,500	101 C 2	Gemalleh, El, Egypt	110 T 3
Gaskill, Vt.	7 G 5	Mount Everest)	104 L 5	Gebler, Mo.	31 K 7	Gembitz, Germany, '95, 990	87 G 27
Gasny, France	82 D 2					Gembloux, Belgium, '90, 3,956	84 E 7
Gasparilla I., Fla.	61 M 8						
Gasparine, Quebec	39 G 9						
Gaspar Rico (island), Marshall							
Islands (see Taongi)	117 L 1						

Gemeaux, France 82 L 6
 Gemerik, Turkey in Asia, a3,000 101 G 3
 Gemort, Netherlands, commune, '94, 4,640 84 G 5
 Gemul Peaks, Ariz. 55 B 4
 Gemlik, Turkey in Asia, a7,000 101 C 2
 Gemmern, Gross, Germany 87 E 31
 Gemml Pass, Switzerland 91 E 5
 Gemona, Italy, '81, 2,755 93 O 2
 Gemona, Italy (on travel map) 74 L 5
 Gémone, France 81 E 7
 Gemu, Africa 111 D 7
 Gemünd, Germany, '95, 1,628. 86 L 3
 Gemünden (Bavaria), Germany. 86 M 10
 Gemünden (Hesse-Nassau), Germany, '95, 1,288 86 L 8
 Gemünden (Rhine), Germany. 86 N 6
 Gemush Khana, Turkey in Asia, a4,000 101 H 2
 Genappe, Belgium, '90, 1,886. 84 D 7
 Genasi, Turkey in Asia 101 F 2
 Genazzano, Italy 94 O 11
 Genck, Belgium, '90, 2,357. 84 G 7
 Gendeh (Mt.), Africa 110 J 9
 Gendjel, Turkey in Asia 101 D 3
 Gendrey, France 80 L 5
 Gendringva, Netherlands, commune, '94, a6,100 84 H 5
 Gendzalskt Cr., N. Y. 12 L 7
 Gench, Egypt (see Keneh). 110 P 4
 Genemlu, Kongo Free State. 112 O 10
 Genemuiden, Netherlands 84 B 3
 Genen, Turkey in Asia 101 B 2
 Genen (river), Turkey in Asia. 101 B 2
 General Acha, Argentina 72 E 11
 General Brown, Argentina 72 F 13
 General Conesa, Argentina 72 E 11
 Generaldo, Brazil 70 E 3
 General Roca, Argentina 72 D 11
 Generalskikt, Hungary 89 G 6
 General Teran, Mexico, '94, 8,758 64 J 5
 Genesero, Monte (Mt.), Italy. 93 C 3
 Genesoro, Mount, Switzerland. 91 K 7
 Genesa, Africa 113 G 4
 Genesee, Idaho, 282 50 C 3
 Genesee (Co.), Mich., 39,430 23 O 11
 Genesee, Mich., a100 23 O 11
 Genesee (Co.), N. Y., 33,255. 13 F 5
 Genesee, Pa., a250 16 G 3
 Genesee, Wis., town, '90, 1,327 24 D 11
 Genesee, Wis., vil., a200 24 K 9
 Genesee Depot, Wis., a150 24 K 9
 Genesee Jc., N. Y. 13 G 5
 Genesee L., Wis. 24 C 11
 Genesee R., N. Y. 13 G 6
 Genesee, Ill., '90, 3,182; '97, a5,000 20 E 3
 Genesee, Kan., s.e.'95, 283 32 D 3
 Genesee (c.h.), N. Y., 2,286. 13 G 6
 Genesee, N. Dak. 26 G 3
 Genesiss, Tenn. 41 L 2
 Genet, Nch. 29 E 2
 Genet (Co.), Ala., 10,690 42 F 8
 Genet (c.h.), Ala., '90, 637; '97, a1,500 42 F 8
 Genets, Ga., a275 38 B 6
 Geneva (c.h.), Ill., 1,692 20 J 2
 Geneva, Ind., 748 19 G 3
 Geneva, Ia., a200 28 G 2
 Geneva, Kan., a150 32 G 3
 Geneva, Mich., a100 23 N 14
 Geneva, Minn., a100 25 D 6
 Geneva (c.h.), Neb., 1,580 29 G 3
 Geneva, N. Y., '90, 7,557; '97, a10,000 13 H 6
 Geneva, N. Dak. 26 D 3
 Geneva, O., 2,194 17 J 1
 Geneva, Pa., 293 16 B 3
 Geneva, S. Dak. 27 H 1
 Geneva, Switzerland, '88, 52,043 91 A 6
 Geneva (canton), Switzerland, '88, 105,509; '94, est.109,557 91 A 6
 Geneva, Switzerland (on travel map) 74 H 5
 Geneva, Lake of, Switzerland. 91 B 5
 Geneva, Lake of, Switzerland, (on travel map) 74 H 5
 Geneva, Tex., a100 46 O 6
 Geneva, Utah, a400 54 L 1
 Geneva (Dominica), West Indies 68½ B 13
 Geneva, W. Va. 35 C 3
 Geneva, L., Wis. 24 K 9
 Geneva L., Minn. 25 D 6
 Genève (canton), Switzerland (see Geneva) 91 A 6
 Genèveve, Mo. 31 M 8
 Genève, Mont (pass), France. 81 M 8
 Genèveville, France 82 N 5
 Genf, Switzerland (see Geneva) 91 A 6
 Genf (canton), Switzerland (see Geneva) 91 A 6
 Genfer See (lake), Switzerland (see Lake of Geneva) 91 B 5
 Gengebach, Germany 86 Q 7
 Gen-Gemem, Jebel (Mt.), Africa 110 K 4
 Gencheskt, Russia 97 K 8
 Génécourt, France 82 L 3
 Genil (river), Spain (see Jenil). 83 G 7
 Genille, France 82 C 6
 Genito, Va., a175 34 H 6
 Genki Nada (sound), Japan. 108 E 7
 Genlis, France 82 L 6
 Genna, Africa 112 L 9
 Gennefeh, Egypt 110 T 5
 Gennefeh, Jebel (Mt.), Egypt. 110 T 4
 Gennep, Netherlands 84 G 5
 Gennes, Pont-des, France 82 B 4
 Gennesaret, Lake of, Palestine (see Sea of Galilee) 102 D 6

Gennevilliers, France 80 L 1
 Genoa, Ark., a200 44 E 8
 Genoa, Col. 53 M 4
 Genoa, Fla., a200 39 L 2
 Genoa, Ill., 634 20 H 1
 Genoa, Ia. 28 G 6
 Genoa, Gulf of, Italy 93 E 6
 Genoa, Italy, '81, city, 138,081; commune, 179,515; '95, commune, est.220,000 93 E 6
 Genoa (province), Italy, '81, 760,122; '95, est.831,741. 93 E 6
 Genoa, Italy (on travel map). 74 J 6
 Genoa, Minn., a150 25 E 5
 Genoa, Neb., 793 29 G 2
 Genoa (c.h.), Nev., 434 54 O 4
 Genoa, N. Y., 437 13 K 6
 Genoa, N. C. 36 N 4
 Genoa, O., 839 17 D 1
 Genoa, Tex. 46 M 8
 Genoa, W. Va. 25 B 4
 Genoa, Wis., a300 24 D 7
 Genoa Bluff, Ia. 28 J 4
 Genoa Jc., Wis., a400 24 K 9
 Genoa Peak, Nev. 54 J 3
 Genolhae, France 81 K 8
 Genoa, Golfo di, Italy 93 E 6
 Genova, Italy (see Genoa) 93 E 6
 Genova, N. Mex. 35 M 3
 Gensan, Korea (see Yuen-san). 108 C 4
 Genslengen, Germany 86 N 7
 Gent, Belgium (Ger; see Ghent) 84 C 6
 Gent, Tex. 46 M 6
 Gentbrugge, Belgium, '90, 8,262 84 C 6
 Gente Hermosa Island, Oceania 114 K 6
 Gentin, Germany, '95, 5,348. 85 H 15
 Gentile da Fabriano, Italy (see Fabriano) 93 N 8
 Gentile Valley, Idaho, a200. 50 H 7
 Gentilly, France, '91, 15,017. 80 L 2
 Gentilly, La. 45 L 1
 Gentilly, Minn. 25 A 2
 Gentilly, Quebec, a500 61 K 6
 Gentilly, Domaine de, Quebec. 61 K 6
 Gentry, Ala. 42 A 3
 Gentry, La., Fla. 39 O 6
 Gentry (Co.), Mo., 19,018 30 D 4
 Gentryville, Ind., a300 19 B 8
 Gentryville, Mo., 223 30 D 4
 Genzano (Basilicata), Italy, '81, 6,230 94 U 13
 Genzano (Rome), Italy, '81, 5,291 94 N 11
 Geographie Bay, Australia 115 A 6
 Geok-Tepe, Central Asia 100 H 5
 Geok-Tepe, Turkestan 103 H 1
 George, Lake, Australia 115 H 7
 George, Mount, Australia 115 C 5
 George, Fort, British Columbia 63 F 3
 George (district), Cape Colony, '91, 10,086 113 F 7
 George, L., Fla. 39 N 4
 George, Ia., s.e.'95, 343 28 B 1
 George, L., N. Y. 12 P 4
 George, L., N. Dak. 26 F 2
 George, Port, Nova Scotia. 62 D 4
 George, Ore., a120 52 C 1
 George, Fort, Scotland 78 H 4
 George Bay, Nova Scotia (see Saint Georges Bay) 62 H 4
 George Cape, Nova Scotia (see Cape St. George) 62 G 4
 George Head, Australia 115 J 2
 George Island, China 107 D 7
 George Island, Saint Helena. 109 F 7
 Georgenberg, Germany, '95, 1-, 901 87 L 29
 Georghthal, Austria 90 K 2
 Georghthal, Germany 86 L 12
 George River, Canada 59 R 5
 Georgina Bayon, Fla. 39 E 2
 Georges Cr., Pa. 16 E 6
 Georges Cr., Wyo. 50 N 7
 Georgia I., Mass. 8 E 7
 Georges Mills, N. H. 7 F 9
 George Sound, New Zealand. 117 B 8
 Georgetown, O., a275 18 D 5
 Georgetown, Ascension 109 C 7
 Georgetown, Australia, '91, 433 115 G 3
 Georgetown, British Guiana, '91, 53,176 70 F 2
 Georgetown, Cal., 320 56 E 4
 George Town, Cape Colony, 91, 2,385 113 F 7
 Georgetown (c.h.), Col., 1,927. 53 G 3
 Georgetown, Conn., a300 10 B 4
 Georgetown (c.h.), Del., 1,353. 33 N 4
 Georgetown, D. C. 33 B 4
 Georgetown, Fla. 29 N 4
 Georgetown (c.h.), Ga., 348. 28 A 8
 Georgetown, Idaho, 212 50 H 11
 Georgetown, Ill., 662 20 K 6
 Georgetown, Ind., 256 19 D 8
 Georgetown, Ky., a4,000. 49 H 4
 Georgetown, Me., town, 849. 6 D 8
 Georgetown, Mass., town, a.e. '95, 2,050 9 E 2
 Georgetown, Mass., village, s.e. '95, 1,561 9 E 2
 Georgetown, Minn., a125 25 A 2
 Georgetown, Mo., a100 31 F 7
 Georgetown, N. J., a150 14 F 5
 Georgetown, N. Mex., '98, 890 65 H 6
 Georgetown, N. Y., a350 12 L 6
 Georgetown (c.h.), O., 1,473. 18 C 7
 Georgetown, Ontario, '91, 1,509. 60 F 4
 Georgetown, Pa., 274 16 B 5
 Georgetown, Prince Edward Island, est.1,060 62 G 3
 Georgetown (Co.), S. C., 20,857 37 K 5

Georgetown (c.h.), S. C., 2,895 37 K 5
 Georgetown, Straits Settlements, a40,000 105 M 14
 Georgetown, Tenn., a150 41 M 4
 Georgetown (c.h.), Tex., 2,447. 46 K 7
 Georgetown, Utah 54 K 5
 Georgetown, West Indies 67 E 5
 Georgetown (Saint Vincent), West Indies 68½ H 10
 Georgetown, W. Va. 36 F 1
 Georgetown, Wis., a200 24 F 9
 Georgetown Sta., N. Y. 12 L 6
 Georgeville, Mo. 30 E 6
 Georgeville, N. C. 36 J 4
 Georgeville, Pa., a100 16 D 5
 Georgia, Gulf of, British Columbia (see Strait of Georgia). 63 E 4
 Georgia, Strait of, British Columbia 63 E 4
 Georgia (region), Russia 96 H 7
 Georgia, New (Island), Solomon Islands 111 J 5
 Georgia, South (Islands), South America 60 N 14
 Georgin (State), U. S., '90, 1,837,353 5 K 4
 Georgia (State), U. S. (large scale map of) 38
 Georgia, Vt., town, 1,282. 7 B 4
 Georgia, Strait of, Wash. 51 B 1
 Georgiana, Ala., 456 42 D 7
 Georgiana, Fla., a100 39 P 6
 Georgian Bay, Ontario 60 E 2
 Georgian Sta., Neb. 29 C 1
 Georgia Sta., Vt. 7 B 4
 Georgiaville, R. I., a650 10 J 2
 Georgiavsk, Russia, a9,000. 96 H 7
 Georgievsk, Novo (Kherson), Russia, est.8,694 97 J 7
 Georgievsk, Novo (Warsaw), Russia 97 C 5
 Georgievskoi, Russia 97 M 1
 Georgina River, Australia 115 F 4
 Georgios, Hagios, Cape, Greece. 99 N 8
 Georgios, Hagios (Argolis and Corinth), Greece, '89, 1,974. 99 G 5
 Georgios, Hagios (Boeotia and Attica), Greece 99 N 1
 Georgios, Hagios (Boeotia and Attica), Greece 99 O 3
 Georgios, Hagios (Boeotia and Attica), Greece 99 P 3
 Georgios, Hagios (Island), Greece 99 J 6
 Georgios, Hagios (Larissa), Greece 99 H 2
 Georgios, Hagios (river), Greece 99 G 5
 Georgitsi, Greece, '89, 1,960 99 F 6
 Georgshald, Germany 85 G 5
 Georgswalde, Austria, commune, '90, 8,754 90 K 2
 Gera, Germany, '95, 43,544. 86 L 15
 Gera, Germany (on travel map) 74 L 3
 Gers, Mich., a100 23 O 11
 Gerab, El, Africa 110 O 8
 Gerabrona, Germany 86 O 11
 Gerace, Italy, '81, 4,004 92 K 9
 Gerace Marina, Italy 92 K 9
 Gerad, Abu (Dongola), Africa. 110 O 6
 Gerad, Abu (Kordofan), Africa. 110 O 7
 Gersersbergen, Belgium (see Grammont) 84 C 7
 Geres, Minas (state), Brazil. 71 J 7
 Geraki, Greece, '89, 1,309. 99 G 6
 Geraki (cape), Greece (see Cape Hierski) 99 C 5
 Gerako, Mount, Greece 99 G 2
 Gerakunla (Island), Greece 99 J 7
 Gerak, Sierra (Mt.; Bahla), Brazil 71 J 6
 Gerak, Sierra (Mts.; Santa Catharina), Brazil 72 H 9
 Gersidine, Ala. 42 E 2
 Gersidine (Western Australia), Australia 115 A 5
 Geraldton (Queensland), Australia 115 H 3
 Geraldton (Western Australia), Australia, a2,000 115 B 5
 Geranium, Neb. 29 E 2
 Gerara Mendil, Africa 110 L 4
 Gerara Mujra, Africa 110 L 4
 Gerars Sukna, Africa 110 L 3
 Gérard, Châtel., France 82 J 4
 Gérardmer, France, '91, commune, 7,197; town, 2,885. 80 M 4
 Gerardy, Kan. 32 F 2
 Geraret-el-Ertim, Africa 110 L 3
 Gerars Austria 90 M 6
 Gerasa, Turkey in Asia (see Jerash) 101 G 6
 Gerasdorf, Austria 90 E 5
 Gerat-el-Etsel, Africa 110 J 3
 Gerat-el-Hamr, Africa 110 L 4
 Gerat, Gross, Germany 86 N 8
 Gerba, Africa 110 R 8
 Gerba, Taula (see Jerba) 111 J 2
 Gerbéviller, France 82 N 3
 Gerbestedt, Germany, '95, 4,191 85 J 14
 Gerschheim, Germany 86 N 10
 Gerdaun, Germany, '95, 2,949 87 D 33
 Gerdaun, Germany (on travel map) 74 P 1
 Gerdobla (Mt.), Africa 110 M 3
 Gerdshagen, Germany 85 E 14
 Gere (tribe), Africa 112 R 9
 Gerelli, Greece, '89, 525 99 G 2
 Geren, Abn, Africa 110 M 7
 Geren, Eastern Rumelia 98 H 16
 Gerensia Chal (river), Turkey in Asia 101 C 4

Gere Tedetuma (Mt.), Africa. 110 K 5
 Gerenth, Austria 90 J 12
 Gerez, Serra do (Mt.), Portugal. 83 D 3
 Gerezka, Russia 97 J 2
 Gerfa, Um, Africa 110 O 7
 Gerfal, Spain 83 K 7
 Gerger (district), Africa 111 C 5
 Gerger, Russia 101 L 2
 Gerger, Turkey in Asia 101 H 4
 Gergoma, Morocco 111 D 2
 Gerling (c.h.), Neb., a250. 29 A 2
 Gerjals, Turkey in Asia 101 H 3
 Gerki, Africa, a15,000 111 J 7
 Geriaw, Ill., a100 20 D 4
 Gerlos, Austria 90 D 9
 Gerlos Pass, Austria 90 E 9
 Gerslsdorfer Spitze (Mts.), Hungary 89 M 2
 German, N. Y., a250 12 L 7
 German, O., a275 17 A 4
 Germana, W. Va. 35 E 3
 Germana City, Ia. 28 B 3
 German East Africa (dependency), Africa, est.2,900,000. 112 P 12
 German Empire, Europe, '95, 52,279,901 73 M 5
 German Empire, Europe (on travel map) 74 K 3
 Germana, Ia., s.e.'95, 246. 28 E 1
 Germana, Pa., a300 16 G 3
 Germana, Tex. 47 F 5
 Germanis, Wis., a150 24 H 7
 Germanis Sta., Pa. 16 G 3
 German New Guinea (local map of), East India Islands 116 G 2
 Germano, O., a275 17 H 4
 German Ocean, Europe (see North Sea) 73 K 4
 Germansea, British Columbia 63 E 3
 German Southwest Africa, Africa, est.150,000 113 C 2
 Germanon, N. C., a250 36 J 2
 Germantown, Cal., a325 56 C 3
 Germanstown, Ill., 537 21 F 8
 Germantown, Ia. 28 B 2
 Germantown, Ky., a400 40 J 3
 Germantown, Md. 33 H 3
 Germantown, Mass. 8 E 7
 Germantown, Neb., 142 29 H 3
 Germantown, N. Y., a400 12 P 7
 Germantown, O., '90, 1,437; '97, a1,675 18 B 5
 Germantown, Pa. 15 M 1
 Germantown, Tenn., 268 41 B 4
 Germantown, Tex. 46 K 9
 Germantown, Wis., a150 24 G 7
 German Valley, Ill., a200 20 F 1
 German Valley, Ia. 28 F 1
 German Valley, N. J., a400 14 E 2
 Germanville, Ia. 28 K 5
 Germany, New, Nova Scotia. 62 E 5
 Germany (large scale maps of). 85, 86, 87
 Germany, Germany 87 C 30
 Gersmersheim, Germany, '95, 5-, 736 86 O 7
 Gersfask, Mich., a200 22 K 5
 Germalu (river), Turkey in Asia (see Kelkit) 101 G 2
 Germalston, South African Republic 113 N 7
 Gernrod, Germany 85 J 13
 Gersbach, Germany 86 P 7
 Gersheim, Germany 86 N 7
 Gerolstein, Germany 88 M 4
 Gerolstein, Germany (on travel map) 74 H 3
 Gerolzhansen, Germany 86 N 11
 Geron, Nueva, Cuba 68 C 3
 Gerona, Spain, '87, 15,497. 83 P 3
 Gerona (province), Spain, '87, 300,583 83 P 2
 Geronimo, Ariz. 55 F 5
 Geronimo, N. Mex. 55 K 3
 Gérouville, Belgium, '90, 1,075. 84 F 9
 Gerra, Kuh-l (Mt.), Persia 103 D 5
 Gerendawton, W. Va., a300. 35 K 2
 Gerrit Denys Island, Bismarck Archipelago 116 J 1
 Gerry, Me. 6 F 5
 Gorry, N. Y., a175 13 D 7
 Gers (department), France, '96, 250,472 81 F 9
 Gers (river), France 81 F 9
 Gersan, Switzerland, '88, 1,349 86 M 10
 Gersfeld, Germany, '95, 1,476. 86 M 4
 Gersin, Africa 111 F 3
 Gersim, Ain-el, Morocco 111 D 3
 Gersoppa, Falls of, British India 105 E 12
 Gerstetten, Germany 86 P 10
 Gerstoth, Austria 90 C 5
 Gerstungen, Germany 86 K 10
 Gert, Mich., a175 23 O 14
 Gerte, Va. 34 L 7
 Gertrude, Ga. 38 J 8
 Gertrudes, Tex. 46 J 4
 Gertrudenberg, Netherlands, '94, 2,045 84 E 5
 Gertrudenberg, Netherlands (see Gertrudenberg) 84 E 5
 Geru, Persia 103 G 7
 Gerufa, Africa 112 N 15
 Gers (district), Persia 103 B 3
 Gervais, Ore., a400 52 C 1
 Gervin, Germany 87 E 21
 Geryville, Algeria 111 G 2
 Gerzeb, Turkey in Asia, a5,000 101 F 2
 Geseke, Germany, '95, 4,167. 85 J 8
 Gesha, Mount, Africa 110 P 9
 Gessen Point, Arctic Region 3 L 2
 Gesale, Ind., a150 19 B 4

Gesso (river), Italy	93 E 6	Ghera, Turkey in Asia	101 G 4	Gibson, Ky.	40 E 5	Gilbert, S. Dak.	27 F 3
Geat, Ky., a150	40 G 4	Ghergaal, Rumania	98 II 4	Gibson, La., a200	45 H 7	Gilbert, Tex.	46 J 3
Geatle, Netherlands	84 F 6	Gherlis, Morocco	111 E 3	Gibson, Miss.	43 G 3	Gilbert, W. Va.	35 C 5
Gestligthorpe, England	77 K 2	Ghiamel, Africa	113 M 1	Gibson, Mo.	31 M 12	Gilbert, Wis.	24 G 4
Gestrikhnd (diatriet), Sweden	95 K 6	Ghldraua, Bir-el-, Egypt	110 N 3	Gibson, New Brunswick	62 C 4	Gilbert Cove (place), Nova Scotia	62 D 5
Geuandhrunaea, Germany	87 G 32	Ghijiga, Siberia	100 T 2	Gibson, N. Mex.	55 G 3	Gilbert Island, Chile	72 C 15
Geta, Russia	97 C 1	Ghilaa (province), Persia (see Ghila)	103 C 2	Gibson, N. Y., a200	13 II 7	Gilbert Islands (British), Oceania	114 J 1
Getafe, Spain	83 J 4	Ghilarza, Italy	92 B 7	Gibson, N. C., a300	36 K 5	Gilbert Islands, Oceania (local map of)	117 M 5
Getaway, O., a175	18 E 7	Ghilea-tal Lake, Mongolia	107 G 3	Gibson, Pa., a250	15 L 3	Gilberton, Pa., 3,687	15 K 5
Getelaha, Afr., a100	40 E 5	Ghilyul (river), Siberia	100 P 3	Gibson, Tenn., a200	41 D 3	Gilbert Peak, Utah	54 M 2
Getsemaue, Palestine	102 C 2	Ghizal, Khetat-I, Afghanistan, a10,000	103 M 4	Gibson (Co.), Tenn., 35,859	41 D 3	Gilbert Phnia, Manitoba	63 L 4
Getlager, S. C.	37 G 6	Ghizal (district), Afghanistan	103 M 4	Gibson City, Ill., 1,803	20 J 5	Gilbert River, Australia	115 G 3
Gettala, Africa	111 D 7	Ghlo, N. C.	36 K 5	Gibson L., Md.	33 K 3	Gilberts, Ill., a300	20 J 1
Gettysburg, O., 274	17 A 4	Ghir, Cape, Morocco	111 D 3	Gibson Peak, Cal.	53 G 6	Gilberts Sta., Ia., a100	28 F 3
Gettysburg (c.b.), Pa., 3,221	15 II 7	Ghirhova, Rumania	98 J 4	Gibson Point, Pa.	15 M 2	Gilberts Sta., O.	17 A 4
Gettysburg (c.b.), S. Dak., a.c. '95, 438	27 E 1	Ghirlamare, Rumania	98 J 4	Gibsons Denert, Australia	115 D 5	Gilbertville, Ia., a500	28 J 3
Getup, Ala.	42 D 2	Ghirstelles, Belgium, '90, 3,302	84 A 6	Gibsons Mills, N. C.	36 K 4	Gilbertville, Ky.	40 D 2
Getzville, N. Y., a500	32 E 4	Ghiustendil, Bulgaria (see Kostendil)	98 E 6	Gibsons Pass, Mont.	49 C 4	Gilbertville, N. Y., a500	12 M 7
Geuda, Kan., a.c.'95, 186	32 E 4	Ghizau, Afghanistan	103 M 4	Gibsons Pt., Va.	38 II 1	Gilbertville, Pa., a450	15 L 6
Geuda Springs Sta., Kan.	32 E 4	Ghizeb, Egypt (see Gizeb)	110 O 3	Gibsons Sta., Ind. Ty.	48 M 3	Gilbertville, Ind., a225	19 B 1
Geukouk, Turkey in Asia (see Torball)	101 D 2	Ghizni, Afghanistan (see Ghazni)	103 N 4	Gibsonville, Cal., a200	42 F 4	Gilbertville, Me.	6 C 7
Gevelberg, Germany, '95, 10,698	86 K 5	Ghoda, Africa	110 K 4	Gibsonville, N. C., a200	36 L 2	Gilbertville, Mass., village, a.c. '95, 1,544	8 F 3
Geverdjinlik, Turkey in Asia	101 B 4	Gholsen, Misa., a100	43 G 5	Gibsonville, N. Y.	34 D 2	Gilboa, N. Y., a300	12 O 7
Gevey, France	82 K 6	Gholson, Tex.	46 K 6	Gibsonville, Va.	41 C 3	Gilboa, N. Y., 264	17 C 2
Gex, France, '91, 2,659	80 M 6	Ghoadama (tribe), Africa (see Hottentots)	113 D 5	Gibson Wells, Tenn.	46 J 2	Gilboa, Mount, Palestine	102 C 7
Geyer, Germany, '95, 5,764	16 B 16	Ghorak, Afghanistan	103 L 4	Gibtowa, Tex., a200	46 J 2	Gilby, N. Dak., a400	26 G 1
Geyer, O., a150	17 B 3	Ghorbal, Um-el-, Africa	110 K 3	Gidelup Island, Blamarck Archipelago	116 J 4	Gil Chasmech, Persia	103 G 3
Geyser, Mont.	49 F 7	Ghorleifa, Africa	110 K 4	Gidalur, British India	105 G 12	Gilechrist, Ill., a150	20 D 3
Geyser, Nev.	54 II 4	Ghorria, El, Africa	110 J 2	Giddiags (c.b.), Tex., 1,203	46 L 7	Gilechrist, Mich.	23 L 5
Geyerville, Cal., a250	56 C 4	Ghragal, Jebel (Mt.), Arabia	102 H 3	Gidea, Sweden	95 L 5	Gilechrist, Minn.	25 B 4
Gez, Bunder, Persia, a1,200	103 E 2	Ghrilama, Loch a (lake), Scotland	78 G 3	Gide Elf (river), Sweden	95 K 4	Gilechrist, Neb.	29 A 1
Gez, Persia	103 K 7	Ghubbet al-Ilaika (bay), Turkey in Asia	102 J 10	Gideon, Ind. Ty.	48 N 3	Gildehaus, Germany	85 H 5
Gföhl, Austria	90 L 6	Ghubbet al-Kamar (bay), Arabia	102 N 8	Gideon, S. C.	37 K 4	Gildersleeve, Conn., a1,500	10 E 3
Ghaba-Bu-Aleaa, Africa	110 J 2	Ghubbet el-Ain (bay), Arabia	102 L 9	Gidd, Desert of, Africa (see Igidi)	111 E 4	Gile, Wis., a450	24 F 2
Ghadames, Africa, a7,000	110 J 3	Ghubbet el-Hasi (bay), Oman	102 P 6	Giedt, N. Dak.	26 E 3	Gilead, Conn., a300	10 F 3
Ghadamia, Jebel (Mt.), Africa	110 K 3	Ghubbulk (pass), East Turkestan	107 C 3	Gieo, France, '91, 8,519	82 F 5	Gilead, Ind., a175	19 D 3
Ghafari (tribe), Oman	102 O 5	Gbuggur (river), British India	104 D 5	Gieo, France (on travel map)	74 F 5	Gilead, Me., towa, 336	6 B 7
Ghafil, Dera, British India	104 A 6	Ghuka, Egypt	110 N 3	Gieugon, Germany	86 P 1	Gilead, Mich., a200	23 L 14
Ghafil, El, Arabia	102 K 8	Ghul, El, Arabia	102 J 4	Giens, Golfe de (gulf), France	81 II 12	Gilead, Mo.	30 J 5
Ghalarlag-cho (lake), Tibet	107 C 4	Ghulal, Persia	103 A 2	Gier, Rive-de-, France, '91, 13,134	81 K 7	Gilead, Neb., a100	29 G 3
Ghalib, Mt Abu, Egypt	110 T 3	Ghumar, Wady (river), Turkey in Asia	101 G 6	Giesboro, D. C.	33 C 5	Gilead, N. C.	36 P 4
Ghamar, British India, '91, 11,129	104 J 7	Ghund Dara (river), Turkestan	103 P 2	Giesenslage, Germany	85 G 14	Gilegl, Turkey in Asia	101 D 4
Ghamr, Mt, Egypt, '82, 11,233	110 S 4	Ghurab, Ahmed-, (tribe), Egypt	110 Q 5	Giesesbach, Falls of the, Switzerland	91 G 4	Gileg, Turkey in Asia (explorer's route), Australia	115 G 4
Ghanje, Turkey in Asia	102 J 6	Ghurad-er-Rouba, Algeria	111 H 3	Giesen, Germany, '95, 22,932	86 L 8	Giles, Misa.	43 II 5
Ghanze, Africa	113 E 1	Ghurad-et-Trunia (well), Algeria	111 H 2	Giesen, Germany (on travel map)	74 J 3	Giles (Co.), Tenn., 34,957	41 G 4
Ghara, British India	104 A 7	Ghurad-Sheikh-el-Aghad, Algeria	111 H 3	Giesbübel, Austria	90 N 3	Giles, Tex.	47 G 3
Ghara (river), British India	104 D 4	Ghurfah, British India	104 N 3	Giesboorn, Netherlands, commune, '94, est.2,040	84 G 3	Giles (Co.), Va., 9,099	34 B 6
Gharama, El, Africa	111 II 5	Ghurhan, Afghanistan	103 J 3	Gievigli, Turkey in Europe, a3,000	98 E 7	Giles, Utah	54 L 4
Gharapuri Island, British India (see Elephanta Island)	105 N 11	Gbur Shumangur, British India	104 N 2	Gif, France	82 E 3	Giles Islands, West Indies	68 J 12
Gharb, Dembild-el-, Egypt	110 O 5	Gbururhir, Nepal	104 J 6	Giff, England	77 C 4	Giles Mills, N. C.	36 N 4
Gharid, Shott-el (salt lake), Morocco	111 F 2	Ghusain, Ras el (cape), Arabia	102 L 9	Gifford, Ill., a400	20 J 5	Giles River, Australia	115 E 4
Gharibeh (province), Egypt, '82, 929,488	110 S 5	Ghury, British India	104 N 2	Gifford, Ia.	28 G 3	Gilford, Ireland, '91, 1,276	79 J 3
Gharibun, Jebel (Mt.), Egypt	110 S 5	Ghusseb, Wady, Palestine	102 C 8	Gifford, Ontario	60 F 3	Gilford, Me., a100	23 O 11
Ghard, Africa (see Sulay)	110 M 5	Ghuzab, Palestine (see Gaza)	102 B 9	Gifford, Ontario	60 F 3	Gilford, N. H., a1,200	7 J 8
Ghardia, Algeria, '91, 28,782	111 G 2	Ghwata, El (peak), Arabia	102 H 3	Gilford, N. H.	87 B 34	Gilge (river), Germany	87 B 31
Ghardaya, Africa (see Ghardala)	111 G 2	Ghiacomo Pass, Switzerland	91 II 5	Gilford, N. Y.	11 P 15	Gilgenburg, Germany, '95, 1,717	87 F 3
Gharia-el-Gharbi, Africa	110 K 3	Giambattista Salvi, Italy (see Sassoferrato)	93 N 8	Gilford, N. Y., a100	37 F 6	Gilgit, British India	104 E 2
Gharlan, Kaar, Africa	110 K 2	Giamda, Tibet	107 E 4	Gilford, Wis.	24 D 10	Gilgit (river), British India	104 E 1
Gharlaa, Jebel (Mt.), Africa	110 K 2	Giannades, Greece, '89, 1,080	99 A 4	Gilford, Wis.	24 D 10	Gilgunnia, Australia	115 G 6
Gharlao, British India	105 II 9	Gianautri, Isola (Island), Italy	94 K 10	Gilford Sta., N. Y.	11 P 15	Gilisa Land, Arctic Region (see Ghila Land)	3 K 4
Gharra, Wadyel (river), Arabia	101 J 6	Giant, Cal.	56 J 1	Gilford, Germany, '95, 3,398	85 H 12	Gili Kub (Mt.), Persia	103 J 6
Gharan Shott-el (salt lake), Tunisia	111 J 2	Glaats Castle (Mt.), Africa	113 J 5	Gifu, Japan, '94, est.32,605	43 G 1	Gillaea, Honduras	66 G 5
Ghassa, Africa	112 N 9	Glaats Causeway, Ireland	79 II 1	Gifu (division), Japan, '96, est. 981,000	108 II 6	Gilkerson, W. Va., a125	35 B 4
Ghbsi, Sidi, Africa	110 J 2	Glaats Chair, Ariz.	55 E 3	Gigante, Colombia	70 B 3	Gilkova, Turkey in Asia	101 L 8
Ghat, Africa, a4,000	110 J 4	Glaour Dagh (Mt.), Turkey in Asia	101 G 4	Gigante, Cerro (Mt.), Colombia	69 M 3	Gilku, Africa	111 H 8
Ghat, Africa	110 T 8	Giari Rule, Africa	110 Q 9	Gighay, Revilla-, Islands, Mexico	64 C 8	Gill, Ala.	42 E 5
Ghatal, British India, '91, 13,942	104 L 8	Giarre, Italy, '81, towa, 7,819; commune, 12,769	94 M 13	Gigen, Bulgaria	98 G 5	Gill, Lake, Ireland	79 B 3
Ghati Hills, Nepal	104 K 6	Glavono, Italy, '81, towa, 5,692; commune, 6,319	93 B 4	Gigla Island, Scotland, '91, 398	78 E 8	Gill, Ky.	40 B 7
Ghatkopar, British India	105 O 10	Glazza, Italy	93 K 3	Gig Harbor, Wash., 321	51 C 2	Gill, Mass., a.c.'95, towa, 1,082; vil., a100	8 D 2
Ghata, Western (Mts.), British India	105 D 11	Ghbara, Cuba, '87, 26,342	68 J 3	Gigha Sound, Scotland	78 B 5	Gill, Tex.	46 N 5
Ghata, Eastern (Mts.), British India	105 G 14	Ghbaros (tribe), Ecuador (see Jivaros)	70 B 4	Gighay (Island), Scotland	78 B 5	Gillabdar, Persia	103 E 7
Ghata, Western (Mts.), British India (see Eastern Ghata)	105 D 11	Ghibon, Minn., a.c.'95, 444	25 C 5	Giglio, Italy	94 J 10	Gillberg, Sweden	95 II 7
Gbazal, Babr el (region), Africa	110 N 8	Ghibon, Neb., 646	29 F 3	Giglio, Isola del (Island), Italy	94 J 10	Gilleleje, Denmark	88 L 4
Gbazal, Babr el (river), Africa	110 O 8	Ghibon, Okla.	48 G 1	Gigneac, France	81 C 1	Gilleotie, Tenn.	41 L 3
Gbazal, Babr el (river bed), Africa	110 L 7	Ghibon, Oreg.	52 G 1	Gigoad, Italy	93 B 3	Gillenwater, Tenn.	41 P 2
Ghazale, Arabia	102 H 4	Ghibon Falls, Wyo.	50 N 2	Gigy, France	82 K 3	Gillespie, Ill., 948	21 F 7
Ghazelle, Egypt	110 N 3	Ghiboas, Cal.	57 E 7	Gigo, Africa	110 Q 8	Gillespie (Co.), Tex., 7,056	46 H 7
Ghazl, Sidi, Turkey in Asia	101 D 3	Ghibosville, Idaho, a500	50 F 4	Gihoo (river), Central Asia (see Amu Daria)	100 J 5	Gillespie, W. Va., a125	35 G 3
Ghazlabad, British India, '91, 10,193	104 F 5	Ghibs, Mo., a150	30 II 4	Gihon, Lower Pool of, Palestine	102 A 3	Gillespies Beach, New Zealand	117 G 6
Ghazl Khan, Dehra, British India (see Dehra Ghazl Khan)	104 C 5	Ghibs, N. C.	36 F 3	Gihon, Upper Pool of, Palestine	102 A 3	Gillespieville, O., a275	18 E 6
Ghazipur, British India, '91, 44,970	104 J 7	Ghibs, S. C.	37 E 2	Gijigtiask Bay, Siberia	100 S 2	Gillett, Ark., a300	44 K 6
Ghazni, Afghanistan, a10,000	103 N 4	Ghibs, Tenn.	41 E 4	Gijon, Spain, '87, 35,170	83 G 1	Gillett, Cal., a500	53 II 3
Ghazni (river), Afghanistan	104 B 3	Ghibsboro, N. J., a200	41 E 6	Gila, Bu (well), Africa	110 K 3	Gillett, Pa., a250	15 J 3
Ghazoh, Palestine (see Gaza)	102 A 9	Ghibs Hill, Bermuda	67 N 4	Gila (Co.), Ariz., 2,021	55 E 5	Gillett, Wis.	24 E 2
Ghedra-Tebal (river), Turkey in Asia	101 B 3	Ghibstow, N. J., a.c.'95, 213	14 C 6	Gila, Ill.	21 J 7	Gillett, Wis., a400	24 K 5
Gheel, Belgium, '90, 12,026	84 E 6	Ghibellina, Italy, '81, 6,350	94 J 13	Gila, Mo.	31 K 10	Gillette, Wyo., a100	50 O 5
Gheens, La.	45 J 7	Ghibon, Africa	113 C 3	Gila and Salt River Meridian, Ariz.	55 C 6	Gillett Grove, Ia.	28 C 1
Gheen Mountains, Turkey in Europe	98 C 7	Ghibstad, Norway	95 L 2	Gilan (province), Persia, a150,000	103 C 2	Gillett Mountain, Africa	110 R 9
Gheghab, Egypt	110 N 3	Ghibraleon, Spain	83 E 7	Gila R., Turkey in Europe	98 D 6	Gillett, Pa., a300	16 C 6
Ghent, Belgium, '90, 148,729; '95, est.157,214	84 C 6	Gibraltar (British colony), '95, est.26,184	83 G 8	Gila R., Middle Fork of, N. Mex.	55 E 5	Gillett, Ark.	44 D 6
Ghent and suburbs (including Ledeborg and Mont Salot Amaad), Belgium, '90, 171,927	84 C 6	Gibraltar, Gibraltar, '95, est. 26,184	83 P 7	Gila Range, Ariz.	55 C 5	Gilliam, Mo., 321	30 F 6
Gheat, Belgium (on travel map)	74 F 3	Gibraltar (local map of)	83 P 8	Gila Bauge, Ariz.	55 F 5	Gilliam (Co.), Oreg., 3,600	52 E 1
Ghent, Ky., 525	40 F 3	Gibraltar, Mich., a325	23 P 13	Gilberghoved (head), Denmark	38 A 8	Gilliat River, Australia	115 G 4
Gheat, Minn., a100	25 B 5	Gibraltar, Pa., a275	15 L 6	Gilbert, Ga.	50 C 3	Gille, Tenn.	41 E 2
Gheat, N. Y., a600	12 P 7	Gibraltar, Strait of, Spain	83 F 9	Gilbert, Idaho	28 M 4	Gilles, Lake, Australia	115 F 6
Gheat, O., a200	17 G 2	Gibraltar, Veezuela	70 C 2	Gilbert, Ia., a200	28 M 4	Gilles Point East, Nova Scotia	62 H 3
Ghephela, Egypt	110 N 3	Gibraltar Bay, Spain	83 G 8	Gilbert, La.	25 F 2	Gilling, England	76 J 4
		Gibraltarpolat, England	76 N 6	Gilbert, Mich., a250	23 L 9	Gillingham (Dorset), England	75 H 11
		Gibslaud, La., a475	45 C 1	Gilbert, Minn.	25 C 3	Gillingham (Kent), England	75 H 11
		Gibson, Cal.	56 C 1	Gilbert, Miss.	43 F 6	Gillivray, Mount, British Columbia	63 G 3
		Gibson (c.b.), Ga., 197	38 F 5	Gilbert, Pa., a125	15 L 5	Gillmore, Ky., a150	40 K 5
		Gibson (Co.), Ind., 24,920	19 A 8			Gill Point, Saint Helena	109 F 7
						Gillsburg, Miss., a175	43 G 8

Gills Pier, Mich., a125.....	23 K 7	Girard, Pa., 626.....	16 B 3	Glacier Bay, Alaska.....	58 W 7	Glaslough, Ireland.....	79 G 3
Gillsville, Ga., a175.....	38 D 3	Girard Jc., Pa.....	16 B 2	Glacier Brook, Cal.....	56 K 4	Glasmanak, Russia.....	97 F 3
Gilly, Belgium, '90, 20,449.....	84 D 8	Girardot, Colombia.....	70 B 3	Glacier House, British Columbia	63 G 4	Glasnevin, Ireland.....	79 H 8
Gilly, Switzerland, '88, 498.....	91 A 5	Girardville, Pa., 3,584.....	15 K 5	Glacier Strait, Arctic Region.....	3 A 10	Glass, Africa.....	112 J 10
Gilly, Va.....	34 B 2	Girard, Persia.....	103 E 7	Gladbach, Berglachs, Germany.....		Glass, Miss.....	43 C 6
Gilman, Col., 442.....	53 F 3	Giraud, France.....	81 E 11	'95, 10,029.....	86 L 5	Glass, Loch (lake), Scotland.....	78 G 4
Gilman, Ill., 1,112.....	20 J 4	Giraud, France (on travel map).....	74 G 7	Gladbach, München, Germany		Glass, Tenn.....	41 C 2
Gilman, Ind., a125.....	19 E 4	Giraud, Cape, Solomon Is.....	117 J 3	(see München-Gladbach).....	86 K 3	Glasborough (Tp.), N. J., a.c.'95,	
Gilman, Ia., a.c.'95, 465.....	28 H 4	Girdeltza, Servia.....	98 D 6	Gladbeck, W. Va.....		2,664.....	14 D 7
Gilman, Me.....	6 E 5	Girdle Ness (point), Scotland.....	78 N 5	Gladbrook, Ia., 556.....	74 H 3	Glascoek (Co.), Tex., 208.....	47 F 6
Gilman, Minn.....	25 D 4	Girdletree, Md., a200.....	33 N 6	Gladden, Mo.....	28 H 3	Glasgeon, Scotland.....	78 G 10
Gilman, Wis., a200.....	24 B 5	Gireld, Africa.....	112 S 10	Gladden, Mo.....	31 K 10	Glasser Cr., Ind. Ty.....	48 J 6
Gilmans, N. Y.....	11 N 8	Girivka, Russia.....	97 J 6	Gladden Entrance, British Hon-		Glass Mt., Okla.....	48 E 2
Gilman Sta., W. Va.....	35 G 3	Girgeh, Egypt, '82, 14,819.....	110 P 4	duras.....	66 H 3	Glasson, England.....	76 G 5
Gilmanton, N. H., town, 1,211.....	7 J 9	Girgenti, Italy, '81, town, 19,-		Gladdens, Pa., a400.....	16 E 7	Glass Pen., Alaska.....	58 X 5
Gilmanton, Wis.....	24 C 6	380; commune, 21,274; '95,		Glade, Ky.....	40 D 3	Glass's, N. C.....	36 H 4
Gilmerton Iron Works, N. H.,	7 J 9	commune, est.24,400.....	94 K 14	Glade, La.....	45 F 4	Glasston, N. Dak., a200.....	26 G 1
Gilmer (Co.), Ga., 9,074.....	38 C 2	Girgenti (province), Italy, '81,		Glade, Miss.....	43 E 9	Glasville, New Brunswick.....	62 B 3
Gilmer (c.h.), Tex., 591.....	46 N 5	312,487; '95, est.348,182.....	94 K 14	Glade, Pa., a150.....	16 D 7	Glastonbury, Conn., place, a550;	
Gilmer (Co.), W. Va., 9,746.....	35 E 3	Giri, Africa.....	111 G 8	Glade, Wash.....	51 F 3	town, 3,457.....	10 E 3
Gilmerton (village), Scotland,		Giridibi, British India.....	104 L 7	Glad, Va.....	35 D 5	Glastonbury, England, '91, 4,119	75 G 11
'91, 1,301.....	78 H 2	Giriman, Persia.....	103 H 4	Gladefreek, N. C.....	36 H 2	Glatt (river), Switzerland.....	91 K 2
Gilmerton, Va., a400.....	34 L 7	Girinan, Manchuria (see Kirin).....	107 M 2	Gladefarma, W. Va.....	35 G 1	Glattfelden, Switzerland, '88,	
Gilmours, S. C.....	37 F 2	Girishk, Afghanistan.....	103 L 5	Gladhills, Va.....	34 D 6	1,169.....	91 H 2
Gilmore, Ark., a100.....	44 M 4	Girli Sta., Col.....	53 C 7	Glademill, Pa., a300.....	16 C 5	Glatz, Germany, '95, 14,154.....	87 M 24
Gilmore, Fla., a100.....	39 H 6	Girliota, Tenn.....	41 N 2	Gladenbach, Germany.....	86 L 7	Glatz, Germany (on travel map)	74 N 3
Gilmore, Ind. Ty., a200.....	48 N 4	Giron, France.....	105 E 9	Gladepun, Pa., a575.....	16 D 3	Glatzer Mountains, Germany.....	58 X 23
Gilmore, Mich.....	23 M 10	Giron Mountain, British India.....	104 C 9	Gladex, Tenn.....	41 M 2	Glatzer Nessel, Germany.....	87 L 25
Gilmore, Mo.....	30 L 7	Giro, Africa.....	111 H 8	Gladestober, N. C.....	36 K 3	Glatzof, Russia, est.1,986.....	96 K 4
Gilmore, Neb., a100.....	29 J 2	Giro, Ind.....	19 B 7	Glad Spring, Va., 500.....	34 D 3	Glauchau, Germany, '95, 24,885	56 L 16
Gilmore, O., a300.....	17 H 4	Girolata, Golfo de (gulf), France	81 L 11	Gladville, Australia.....	115 J 2	Glavaa, Eastern Rumelia.....	98 J 6
Gilmore City, Ia., s.c.'95, 164.....	28 E 2	Gironmagy, France, '91, 3,505.....	80 M 5	Gladewater, W. Va.....	35 G 2	Glave (explorer's route), Africa	109 G 5
Gilmour, Ontario.....	60 H 3	Giron, Colombia.....	70 C 2	Gladewater, Tex., a250.....	46 N 5	Gladen, Russia.....	97 G 4
Gilolo Island (Dutch), Molucca		Girode (department), France.....		Gladstone, (Queensland), Aus-		Gladier, Cal.....	56 D 1
Islands, a125,000.....	116 G 4	'96, 809,902.....	81 E 8	tralia, est.432.....	115 J 4	Gladier L., Me.....	6 E 1
Gilolo Passage, Molucca Is.....	116 G 5	Gironde (river), France.....	81 E 7	Gladstone, (South Australia),		Gladier L., Minn. (see Elk L.).....	25 B 2
Gilpen, Md.....	33 D 1	Gironde (river), France (on		Anstralia, est.605.....	115 F 6	Gladier Peak, Wash.....	51 D 1
Gilpin (Co.), Col., 5,867.....	53 G 3	travel map).....	74 D 6	Gladstone, Ill., a500.....	20 D 4	Gleanings, Ky.....	40 F 5
Gilpin, Ky.....	40 G 6	Gironville, France.....	82 M 3	Gladstone, Kan.....	32 A 2	Gleanon, S. C.....	37 F 4
Gilpshat, Afghanistan.....	103 K 5	Girov, British India.....	104 C 3	Gladstone, Manitoba.....	63 M 4	Glebe (suburb of Sydney), Aus-	
Gilroy, Cal., 1,694.....	57 D 5	Girshe, Egypt.....	110 P 5	Gladstone, Mich., 1,337.....	22 G 6	tralia, est.17,680.....	115 J 2
Gilroy Hot Springs, Cal.....	57 D 5	Girsh, Ga.....	38 G 5	Gladstone, Minn., a300.....	25 F 4	Globe Mt., Va.....	7 D 10
Gils Fjörð (fjord), Iceland.....	88 N 2	Girtilgal Kuh (Mt.), Baluchistan	103 K 6	Gladstone, Miss.....	43 B 3	Glosson Sta., Tenn., 324.....	41 D 2
Gillsand Spa, England.....	76 G 2	Girton, England.....	77 H 2	Gladstone, Mo.....	51 G 8	Gleichen, Canada.....	63 H 4
Gilson, Ill., a200.....	20 E 4	Girulia, Villa, Italy.....	92 C 10	Gladstone, Neb.....	29 G 3	Gleichenberg, Austria.....	90 M 10
Gilsons Hill, Mass.....	9 C 2	Girvan, River, Scotland.....	78 G 9	Gladstone, N. J., a350.....	14 F 3	Glein Alpe (Mt.), Austria.....	90 K 9
Gilston, England.....	77 H 3	Girvan (town), Scotland, '91,		Gladstone, N. Mex.....	55 M 2	Gleisdorf, Austria.....	90 M 9
Gilsum, N. H., town, 643.....	7 E 10	4,081.....	78 G 9	Gladstone, N. C.....	36 J 4	Gleiwitz, Germany, '95, 24,970	87 M 28
Gilta, Cal.....	56 B 1	Girwart, British India.....	104 F 7	Gladstone, N. Dak., a100.....	26 B 3	Glemminge, Norway.....	95 E 3
Giltedge, Mont.....	49 G 2	Gisa, Africa.....	111 J 8	Gladstone, O.....	18 C 5	Glemford, England.....	77 K 2
Giltner, Neb., a275.....	29 F 3	Gisakure, Africa.....	110 O 7	Gladstone, Tex.....	46 M 7	Glen, Ark.....	44 E 2
Gimel, Switzerland, '88, 549.....	91 A 5	Gisborne, New Zealand, '91,		Gladstone, Va.....	34 F 5	Glen (Co.), Cal.....	56 C 3
Gimla, Molucca Is.....	116 G 4	2,158; '96, 2,334.....	117 G 4	Gladstone, Western Australia.....	115 A 5	Glen, Ireland.....	79 F 1
Gimie, Mount (Saint Lucia),		Gisborough, England (see Guis-		Gladwin (Co.), Mich., 4,208.....	23 N 9	Glen, Md.....	33 H 3
West Indies.....	68 J 10	borough).....	76 L 3	Gladwin (c.h.), Mich., 903.....	23 M 10	Glen, Neb.....	29 A 1
Gimlet, Idaho.....	50 E 6	Gisburn, England.....	76 H 5	Gladwin, W. Va., a100.....	35 G 3	Glen, N. H.....	7 K 6
Gimlet, Ky., a100.....	40 K 4	Gisela, Ariz.....	55 D 4	Gladwyne, Pa., a690.....	15 L 1	Glen, N. Y., a200.....	12 O 6
Gimli, Manitoba.....	63 M 4	Gishan, Persia.....	103 F 7	Gladys, Kan.....	32 E 4	Glen, Ore.....	52 B 6
Gimmez, El, Egypt.....	110 P 6	Gisla, El, Morocco.....	111 F 3	Gladys, Kan., a100.....	34 E 6	Glen, Scotland.....	78 B 6
Gimoea (river), France.....	81 F 9	Gislaved, Sweden.....	95 H 8	Gladys, Va., a100.....	34 E 6	Glen, S. Dak.....	27 F 3
Gimout, France.....	81 F 9	Gislingham, England.....	77 L 1	Gladysford (lake), Sweden.....	95 H 7	Glen, Vt., a150.....	7 C 8
Gimso (island), Norway.....	95 J 2	Gisors, France, '91, 4,462.....	82 D 2	Glaize, Mo.....	31 H 9	Glenacardoch Point, Scotland.....	78 E 8
Ginabgulla (Mt.), Australia.....	115 J 2	Gisors, France (on travel map).....	74 E 4	Glabach, Germany.....	87 L 25	Glenade, Lake, Ireland.....	79 E 3
Ginabanza, Africa.....	112 M 12	Gisr, El, Egypt.....	110 U 4	Glabford Brigs, England.....	76 M 5	Glen Adelaide, Canada.....	63 L 4
Ginann, Kuh (Mt.), Persia.....	103 F 7	Gissi, Italy.....	94 R 10	Glamoc, Bosnia.....	89 H 7	Glenalla, Miss.....	43 B 4
Gladale, Tex.....	46 K 7	Gitano, Miss.....	43 F 7	Glamorgan (county), Wales, '91,		Glenallan, Ontario.....	60 E 4
Gladf, El, Africa.....	110 P 6	Gita Nzige (lake), Africa (see		687,218.....	75 E 10	Glenallan, Ala., a200.....	31 M 10
Gladf (river), Africa.....	111 H 8	Ibrahim).....	112 P 10	Glaa (river), Austria.....	90 J 10	Glenallan, Mo., a200.....	31 M 10
Ginea, Africa.....	110 R 9	Gitetabo, Africa.....	111 E 9	Glan, (Philippine Islands).....	118 F 10	Glenallen, Va., a100.....	34 H 5
Gineta, La, Spain.....	83 L 5	Gitschil, Austria, '90, 8,457.....	90 L 3	Glan (lake), Sweden.....	95 K 7	Glenalmond, Scotland.....	78 J 7
Ginevra, Switzerland (see Ge-		Giubiaso, Switzerland, '88, 951	91 K 6	Glandre, Ireland.....	79 C 8	Glenalpa, Neb.....	29 F 1
neva).....	91 A 6	Gindcaria (valley), Austria.....	90 B 12	Glandore Harbor, Ireland.....	79 C 8	Glen Alpine, N. C., 252.....	36 F 3
Ging, Ind., a125.....	19 F 5	Ginia, Villa, Italy.....	92 C 10	Glandorf, Germany.....	85 H 7	Glenalta, Ga.....	38 R 7
Ginghamsburg, O., a175.....	18 B 5	Giuliano, Italy, '81, 11,748.....	94 Q 13	Glandorf, O., 571.....	17 B 2	Glenan, Isle de (island), France	80 A 5
Gingl, British India.....	105 G 13	Giulianova, Italy, '81, 2,182.....	94 Q 9	Glane (river), Switzerland.....	91 D 4	Glen Annan, Ontario.....	60 D 4
Ginglin, Australia, a150.....	115 B 6	Giumaleu (Mt.), Austria.....	89 R 4	Glanford, Ontario.....	69 F 4	Glenapp, Scotland.....	78 G 9
Gin Gln, Australia, '91, 148.....	115 J 4	Gincaurico, Italy.....	94 J 9	Glanfure, Ireland.....	79 E 8	Glen Arbor, Mich., a200.....	23 K 8
Gingst, Germany.....	85 D 17	Giuppana (island), Austria.....	89 J 9	Glanthead, Ireland.....	79 D 7	Glenarm, Ill., a100.....	21 F 6
Ginjak (district), Turkey in Asia		Ginra (island), Greece.....	99 K 2	Glan Thal (valley), Austria.....	90 J 10	Glenarm, Ireland, '91, 1,248.....	79 J 2
Ginnekken, Netherlands, com-		Giurgeo, Rumania, '90, est.		Glanthorw, Ireland, '91, 519.....	79 E 7	Glen Aubrey, N. Y., a200.....	12 K 7
mune, '94, est.5,169.....	84 E 5	12,559.....	98 H 5	Glaranza, Cape, Greece.....	99 D 5	Glenavy, Ireland.....	79 J 2
Ginosa, Italy, '81, 7,846.....	94 V 13	Gjurgin, Rumania (see Giurgeo)	98 H 5	Glarida Pass, Switzerland (see		Glenbarr, Scotland.....	78 E 8
Gin River, Manchuria.....	107 L 1	Givash Lake, Turkey in Asia.....	101 F 3	Clariden Pass).....	91 J 4	Glen Bay, Ireland.....	79 D 2
Ginseng, Mt., N. Y.....	12 O 7	Give, Denmark.....	88 E 5	Glaris, Switzerland.....	91 M 4	Glenbeulah, Wis., a525.....	24 L 7
Ginzo de Limia, Spain, '87, 5,531	83 E 2	Givet, France, '91, 7,083.....	80 K 2	Glaris (canton), Switzerland (see		Glenbrook, Cal.....	56 C 4
Gio, Lake, Argentina.....	72 C 13	Givet, France (on travel map).....	74 G 3	Glarus).....	91 K 4	Glenbrook, Conn., a250.....	10 A 5
Gio, Arroyo (rivulet), Argentina		Givhans, S. C.....	37 H 5	Glarus Alps, Switzerland.....	91 J 4	Glenbrook, Nev., 223.....	54 C 3
Giol, Italy.....	94 S 14	Givors, France, '91, 10,857.....	81 K 7	Glarus (Mt.), Switzerland.....	91 J 3	Glenbrook (village), Scotland,	
Gioja dal Colle, Italy (see Gioja)		Givors, France (on travel map).....	74 G 6	Glarus, Cape, Greece.....	99 M 7	'91, 1,079.....	78 J 8
Gioja del Colle, Italy, '81, town,		Givry, France.....	80 K 6	Glarus, Switzerland, '88, 5,148	91 K 3	Glenburn, Cal.....	56 D 1
16,573; commune, 17,016.....	92 L 7	Givry, France.....	82 K 3	Glarus (canton), Switzerland.....	91 K 4	Glenburn, Ill.....	20 K 5
Gioja de Marat, Italy.....	94 P 11	Givskind, Denmark.....	88 E 5	'88, 33,825; '94, est.33,535.....	76 C 7	Glenburn, Me., town, 583.....	6 F 6
Gioiosa, Italy, '81, 4,631.....	92 K 9	Gizeh, Egypt, '82, 11,410.....	110 O 3	Glas, Polat, Wales.....	32 E 2	Glenburn, Pa., 290.....	15 L 3
Glokler, Turkey in Asia.....	101 C 4	Gizeh, Egypt (on local map).....	110 S 5	Glasco, Kan., s.c.'95, 415.....	12 P 7	Glenburnie, Ill., a100.....	33 F 7
Gloabhe, Turkey in Asia.....	101 C 4	Gizeb (province), Egypt, '82,		Glasen, N. Y., a500.....	12 P 7	Glenburn, Ill.....	20 K 5
Glorac, Switzerland, '88, 477	91 J 5	283,083.....	110 S 5	Glascoek (Co.), Ga., 3,720.....	38 F 5	Glencairn, Ky.....	40 J 5
Glovanal, Villa Snn, Italy.....	92 J 9	Gizenx, France.....	82 A 6	Glasgow, Tenn., 959.....	41 L 3	Glencairn, Ontario.....	60 F 3
Glovenazzo, Italy (see Giovin-		Gjermn, Denmark.....	88 G 2	Glasford, Ill., 268.....	20 F 4	Glen Campbell, Pa., a1,800.....	16 E 5
azzo).....	94 V 12	Gjedeby, Denmark.....	88 K 7	Glasgo, Conn., a200.....	10 H 3	Glen Carbon, Ill., a200.....	21 E 8
Glovinazzo, Italy, '81, town,		Gjedeby, Denmark (on travel		Glasgow, Ala.....	42 D 7	Glencairn Lake, Ireland.....	79 E 3
16,573; commune, 9,797.....	94 V 12	map).....	74 L 1	Glasgow, Ark.....	44 E 8	Glencairn, Scotland.....	78 E 5
Glp, Okla.....	48 D 3	Gjedserodde (point), Denmark.....	88 L 7	Glasgow, Del., a130.....	33 M 2	Glencaiste, N. Y., a150.....	12 L 7
Glparrand, Rio (river), Brazil.....	70 E 5	Gjedsted Aa (river), Denmark.....	88 E 3	Glasgow, Ill., 187.....	21 D 6	Glen City, Pa., a200.....	15 K 6
Gipping, England.....	77 M 2	Gjedsted Laastrup, Denmark.....	88 E 3	Glasgow, Ia., a150.....	28 K 6	Glencliff, Tenn., a150.....	41 H 2
Gipping, River, England.....	77 M 2	Gjentofte, Denmark.....	88 L 5	Glasgow (c.h.), Ky., 2,051.....	40 E 7	Glencoe, Australia.....	115 E 2
Gippsland (region), Australia.....	115 H 7	Gjer Aa (river), Denmark.....	88 G 2	Glasgow, Miss.....	43 E 7	Glencoe, Cal.....	53 H 3
Gipsy, Ala.....	42 C 1	Gjerlev, Denmark.....	88 G 3	Glasgow, Mo., 1,781.....	30 G 6	Glencoe, Ill., 569.....	20 K 1
Girab, British India.....	104 C 6	Gjern, Denmark.....	88 F 4	Glasgow (c.h.), Mont., 338.....	49 K 1	Glencoe, Ky., a350.....	49 G 3
Giracourt, France.....	82 N 4	Gjerrild, Denmark.....	88 H 4	Glasgow, New, Nova Scotia,		Glencoe, La., a300.....	45 F 7
Girandole, France.....	81 K 10	Gjerrilds Bugt (bay), Denmark.....	88 H 4	'91, 3,776.....	62 G 4	Glencoe, Md., a300.....	33 K 2
Girarig, Persia.....	103 H 6	Gjosten, Denmark.....	88 E 5	Glasgow, Pa., a175.....	16 F 5	Glencoe (c.h.), Miss., s.c.'95,	
Girao, Falls of, Brazil.....	70 E 5	Gjesvær, Norway.....	95 O 1	Glasgow, New, Quebec, '91, 204	61 G 7	2,022.....	25 C 5
Girard, Ala., a1,000.....	42 G 6	Gjövad, Denmark.....	88 F 4	Glasgow (town), Scotland, '91,		Glencoe, N. Dak.....	26 D 3
Girard, Ga.....	38 H 1	Gjøl (island), Denmark.....	88 F 2	658,198.....	78 H 8	Glencoe, O., a200.....	17 J 4
Girard, Ill., 1,524.....	21 F 7	Gj					

Glendale, Ala.	42 C 7	Glenmora, La., a100	45 D 5	Glioa, Turkey In Europe, east. l.-855	98 O 6	Gna-pye-ma, Burma	106 C 6
Glendale, Ariz.	55 D 5	Glenmore, Ga., a300	38 G 9	Glinak (Little Russia), Russia, est. 4,575	97 J 6	Gnaaribue, Australia	115 C 6
Glendale, Calif., a150	47 H 7	Glenmore, N. Y.	12 L 5	Glinak (South Russia), Russia	97 J 6	Gnapr, Sweden	95 K 5
Glendale, Col.	57 G 8	Glenmore, O.	18 B 8	Gllon (Mt.), Switzerland	91 C 5	Gnesen, Germany '95, 20,500	87 G 25
Glendale, Ill.	53 H 6	Glenora, Ga., a100	38 A 5	Gllon, Switzerland (see Hanz)	91 K 4	Gnesen, Germany (on travel map)	74 N 2
Glendale, Ind., a100	19 E 7	Gleno, Ind. Ty.	48 H 6	Glluttering Fish Lake, Canada	63 N 2	Gnesta, Sweden	95 K 7
Glendale, Ia.	28 K 6	Gleno, Ky.	40 K 3	Gllittering Mt., Norway	95 F 6	Gnlezo, Germany (see Gnesen)	87 G 25
Glendale, Ky., a200	40 E 5	Gleno, Mich., a125	23 J 12	Globe (c.h.), Ariz., 803	55 E 5	Gnolen, Germany	85 E 16
Glendale, Mass., vil., a300	8 A 3	Glenomaddy, Ireland	79 D 4	Globe, Cal.	57 G 6	Gon, Africa	112 J 11
Glendale, Minn., a175	25 D 5	Glenon, Mich., a100	23 O 8	Globe, N. C.	36 F 2	Gon, (Portuguese territory)	
Glendale, Mo.	30 D 6	Glenos, Va.	34 K 5	Globe, S. C.	37 D 3	British India, '87, est. 494-836	105 D 12
Glendale, Mont., 371	49 D 4	Glenosa Ferry, Idaho, 333	50 D 6	Globe, Wia.	24 E 5	Gon, New (Portuguese territory), British India	105 D 12
Glendale, N. Y., a250	12 M 4	Glenos Springs, S. C., 138	37 E 2	Globe Hill (Mt.), Australia	115 A 4	Gon, Celebes	116 E 6
Glendale, N. C.	36 L 2	Glenos Store, Tenn.	41 H 3	Globe Mills, Pa., a350	15 H 5	Gon, New (Gon), India, a8,000	105 D 12
Glendale, Nova Scotia	62 II 4	Glenos Sta., Pa.	16 E 2	Globe Village, Mass., a.c.'95, 3,691	8 F 4	Gon, Old (Portuguese territory), India	105 E 15
Glendale, O., 1,444	18 B 6	Glenosville, Cal., a100	57 G 7	Gloggenitz, Austria	90 N 8	Gonbils, Africa	112 K 12
Glendale, Ore.	52 B 4	Glenö (Island), Denmark	88 J 6	Glogow, Austria	89 N 1	Gonhira (peninsula), Colombia (see Gojira)	70 C 1
Glendale, R. I., a300	10 J 2	Glenobey, Tenn.	41 L 2	Glogow, Germany '95, 21,836	87 J 23	Gonjira (Andian tribe), Colombia	70 C 1
Glendale, S. C., 468	37 E 2	Glenola, N. C.	36 K 3	Glogun, Ober, Germany (see Oberglogun)	87 M 26	Gonjira (territory, claimed by Venezuela), Colombia, '91, 65,990	70 C 1
Glendale, S. Dak.	27 E 2	Glen Olden, Pa., a700	15 L 2	Glogun, Germany (on travel map)	74 M 3	Gonjira (territory), claimed by West India	68½ H 6
Glendale, Utah, a200	54 K 5	Glenora, Australia	115 K 6	Glogwitz, Austria	87 C 25	Gonjira (territory), claimed by West India	68½ H 6
Glendale, Va.	34 J 6	Glenora, British Columbia	63 D 2	Glogow, Austria	89 N 1	Gonjira (territory), claimed by Venezuela), Colombia, '91, 65,990	70 C 1
Glendane, Wia.	24 F 7	Glenora, N. Y., a100	13 J 7	Glogow, Austria	89 N 1	Gonjira (territory), claimed by Venezuela), Colombia, '91, 65,990	70 C 1
Glendean, Ky., a150	40 C 5	Glenora, Va.	34 H 4	Glogun, Germany (on travel map)	74 M 3	Gonjira (territory), claimed by Venezuela), Colombia, '91, 65,990	70 C 1
Glen Dee (valley), Scotland	78 J 5	Glen Pond, Mnes.	9 F 5	Glogun, Germany (on travel map)	74 M 3	Gonjira (territory), claimed by Venezuela), Colombia, '91, 65,990	70 C 1
Glen Dhu, Australia	115 G 3	Glen Richey, Pa., 527	16 E 5	Glogun, Germany (on travel map)	74 M 3	Gonjira (territory), claimed by Venezuela), Colombia, '91, 65,990	70 C 1
Glen Drive (c.b.), Mont., 720	49 M 2	Glen Riddle, Pa., a450	15 M 7	Glogun, Germany (on travel map)	74 M 3	Gonjira (territory), claimed by Venezuela), Colombia, '91, 65,990	70 C 1
Glen Drive Butte, Mont.	49 M 2	Glenridge, N. J., a.c.'95, 1,644	14 H 2	Glogun, Germany (on travel map)	74 M 3	Gonjira (territory), claimed by Venezuela), Colombia, '91, 65,990	70 C 1
Gleno, Wyo.	50 P 7	Glen River, Ireland	79 D 2	Glogun, Germany (on travel map)	74 M 3	Gonjira (territory), claimed by Venezuela), Colombia, '91, 65,990	70 C 1
Glenola, N. J., a200	14 H 5	Glen Robertson, Ontario	60 L 2	Glogun, Germany (on travel map)	74 M 3	Gonjira (territory), claimed by Venezuela), Colombia, '91, 65,990	70 C 1
Glenon, Ala., a200	42 B 7	Glenrock, Mont.	49 M 4	Glogun, Germany (on travel map)	74 M 3	Gonjira (territory), claimed by Venezuela), Colombia, '91, 65,990	70 C 1
Glenon, Ia., a100	28 E 4	Glenrock, Pa., 687	15 J 7	Glogun, Germany (on travel map)	74 M 3	Gonjira (territory), claimed by Venezuela), Colombia, '91, 65,990	70 C 1
Glenon, N. C.	36 L 4	Glenrock, Pa., 687	15 J 7	Glogun, Germany (on travel map)	74 M 3	Gonjira (territory), claimed by Venezuela), Colombia, '91, 65,990	70 C 1
Glenon, Pa., 907	15 M 5	Glenrock, Wyo., a300	50 O 7	Glogun, Germany (on travel map)	74 M 3	Gonjira (territory), claimed by Venezuela), Colombia, '91, 65,990	70 C 1
Glenora, Cal., a550	57 H 8	Glenrose, O.	18 E 9	Glogun, Germany (on travel map)	74 M 3	Gonjira (territory), claimed by Venezuela), Colombia, '91, 65,990	70 C 1
Glenora, Mich., a100	23 J 14	Glenrose (c.h.), Tex., 400	46 K 5	Glogun, Germany (on travel map)	74 M 3	Gonjira (territory), claimed by Venezuela), Colombia, '91, 65,990	70 C 1
Glenora, Miss.	43 D 3	Glenroy, O., a750	18 E 6	Glogun, Germany (on travel map)	74 M 3	Gonjira (territory), claimed by Venezuela), Colombia, '91, 65,990	70 C 1
Glenowan Mountains, Ireland	79 E 2	Glen Roy (valley), Scotland	78 G 6	Glogun, Germany (on travel map)	74 M 3	Gonjira (territory), claimed by Venezuela), Colombia, '91, 65,990	70 C 1
Glenowder, Va.	34 F 5	Glen Falls, N. Y., '90, 9,509; '97, a11,000	12 P 5	Glogun, Germany (on travel map)	74 M 3	Gonjira (territory), claimed by Venezuela), Colombia, '91, 65,990	70 C 1
Glen Doyle, Va.	34 H 6	Glenfark, Ky., a125	40 F 6	Glogun, Germany (on travel map)	74 M 3	Gonjira (territory), claimed by Venezuela), Colombia, '91, 65,990	70 C 1
Glen Duff, N. Y. (see Glendale)	25 D 5	Glenfaw, Pa., a500	16 C 5	Glogun, Germany (on travel map)	74 M 3	Gonjira (territory), claimed by Venezuela), Colombia, '91, 65,990	70 C 1
Glen Dun, River, Ireland	79 J 1	Glenfahilly Valley, Scotland	78 E 5	Glogun, Germany (on travel map)	74 M 3	Gonjira (territory), claimed by Venezuela), Colombia, '91, 65,990	70 C 1
Glen Easton, W. Va., a400	35 E 1	Glenfide, Pa., a200	15 M 6	Glogun, Germany (on travel map)	74 M 3	Gonjira (territory), claimed by Venezuela), Colombia, '91, 65,990	70 C 1
Glen Echo, O., a200	18 F 6	Glenfispay, N. Y., a100	11 N 9	Glogun, Germany (on travel map)	74 M 3	Gonjira (territory), claimed by Venezuela), Colombia, '91, 65,990	70 C 1
Gleneden, Wash.	51 B 3	Glenfist, Miss.	43 II 1	Glogun, Germany (on travel map)	74 M 3	Gonjira (territory), claimed by Venezuela), Colombia, '91, 65,990	70 C 1
Glenelder, Kan., a.c.'95, 354	32 D 2	Glen Sta., Mont.	49 D 4	Glogun, Germany (on travel map)	74 M 3	Gonjira (territory), claimed by Venezuela), Colombia, '91, 65,990	70 C 1
Glenelg, River, Australia	115 C 3	Glenstad, Mo.	31 G 7	Glogun, Germany (on travel map)	74 M 3	Gonjira (territory), claimed by Venezuela), Colombia, '91, 65,990	70 C 1
Glenelg, Australia, '95, est. 3-949	115 F 6	Glen St. Mary, Fla.	39 M 2	Glogun, Germany (on travel map)	74 M 3	Gonjira (territory), claimed by Venezuela), Colombia, '91, 65,990	70 C 1
Glenelg, Md.	33 H 3	Glenstrup S6 (lake), Denmark	88 F 3	Glogun, Germany (on travel map)	74 M 3	Gonjira (territory), claimed by Venezuela), Colombia, '91, 65,990	70 C 1
Glenelg, Scotland	78 E 5	Glen Sutton, Quebec	61 J 8	Glogun, Germany (on travel map)	74 M 3	Gonjira (territory), claimed by Venezuela), Colombia, '91, 65,990	70 C 1
Glenelg Bay, Arctic Region	3 E 8	Glen Tay, Ontario	60 J 3	Glogun, Germany (on travel map)	74 M 3	Gonjira (territory), claimed by Venezuela), Colombia, '91, 65,990	70 C 1
Glenek, W. Va., a275	35 C 4	Glen Thirsty, Australia	115 E 4	Glogun, Germany (on travel map)	74 M 3	Gonjira (territory), claimed by Venezuela), Colombia, '91, 65,990	70 C 1
Glen Ella, La.	45 E 2	Glentica, Ireland	79 E 2	Glogun, Germany (on travel map)	74 M 3	Gonjira (territory), claimed by Venezuela), Colombia, '91, 65,990	70 C 1
Glenella, Okla.	48 F 2	Glen Tilt (valley), Scotland	78 J 6	Glogun, Germany (on travel map)	74 M 3	Gonjira (territory), claimed by Venezuela), Colombia, '91, 65,990	70 C 1
Glen Ellen, Cal., a290	56 C 4	Glenullin, N. Dak., a150	26 C 3	Glogun, Germany (on travel map)	74 M 3	Gonjira (territory), claimed by Venezuela), Colombia, '91, 65,990	70 C 1
Glenellen, Ia.	28 A 3	Glen Union, Pa., a150	16 G 4	Glogun, Germany (on travel map)	74 M 3	Gonjira (territory), claimed by Venezuela), Colombia, '91, 65,990	70 C 1
Glenellen, Tenn.	41 G 1	Glenview, Ill., a400	20 K 1	Glogun, Germany (on travel map)	74 M 3	Gonjira (territory), claimed by Venezuela), Colombia, '91, 65,990	70 C 1
Glen Ella Falls, N. H.	7 K 6	Glenview, N. C.	36 O 2	Glogun, Germany (on travel map)	74 M 3	Gonjira (territory), claimed by Venezuela), Colombia, '91, 65,990	70 C 1
Glenelly, River, Ireland	79 J 2	Glenville, Ala., 282	42 G 6	Glogun, Germany (on travel map)	74 M 3	Gonjira (territory), claimed by Venezuela), Colombia, '91, 65,990	70 C 1
Glenellyn, Ill., a750	20 J 2	Glenville, Ark.	44 F 8	Glogun, Germany (on travel map)	74 M 3	Gonjira (territory), claimed by Venezuela), Colombia, '91, 65,990	70 C 1
Glen Emily, Australia	115 E 4	Glenville, Conn., a500	10 A 5	Glogun, Germany (on travel map)	74 M 3	Gonjira (territory), claimed by Venezuela), Colombia, '91, 65,990	70 C 1
Glen Euen, Canada	63 L 4	Glenville, Ireland	79 D 7	Glogun, Germany (on travel map)	74 M 3	Gonjira (territory), claimed by Venezuela), Colombia, '91, 65,990	70 C 1
Gleneyre, Pa., a200	15 M 4	Glenville, Ky., a125	40 B 5	Glogun, Germany (on travel map)	74 M 3	Gonjira (territory), claimed by Venezuela), Colombia, '91, 65,990	70 C 1
Glenfawn, Tex., a125	46 N 6	Glenville, Md., a200	33 L 2	Glogun, Germany (on travel map)	74 M 3	Gonjira (territory), claimed by Venezuela), Colombia, '91, 65,990	70 C 1
Glenfield, N. C.	36 O 4	Glenville, Minn., a300	25 D 6	Glogun, Germany (on travel map)	74 M 3	Gonjira (territory), claimed by Venezuela), Colombia, '91, 65,990	70 C 1
Glenfield, N. Dak.	26 F 2	Glenville, Miss.	43 E 1	Glogun, Germany (on travel map)	74 M 3	Gonjira (territory), claimed by Venezuela), Colombia, '91, 65,990	70 C 1
Glenfield, Pa., 718	16 B 5	Glenville, Neb., a150	29 F 3	Glogun, Germany (on travel map)	74 M 3	Gonjira (territory), claimed by Venezuela), Colombia, '91, 65,990	70 C 1
Glenfinnan, Scotland	78 E 6	Glenville, N. Y.	12 O 6	Glogun, Germany (on travel map)	74 M 3	Gonjira (territory), claimed by Venezuela), Colombia, '91, 65,990	70 C 1
Glenfiora, Wia., a250	24 E 4	Glenville, O., a2,000	17 G 1	Glogun, Germany (on travel map)	74 M 3	Gonjira (territory), claimed by Venezuela), Colombia, '91, 65,990	70 C 1
Glenford, O., a100	18 F 5	Glenville, Pa., a300	15 J 7	Glogun, Germany (on travel map)	74 M 3	Gonjira (territory), claimed by Venezuela), Colombia, '91, 65,990	70 C 1
Glenfold Head, Ireland	79 G 1	Glenville (c.h.), W. Va., 329	35 E 3	Glogun, Germany (on travel map)	74 M 3	Gonjira (territory), claimed by Venezuela), Colombia, '91, 65,990	70 C 1
Glen Gardner, N. J., a500	14 E 3	Glen White, Pa., a300	16 E 5	Glogun, Germany (on travel map)	74 M 3	Gonjira (territory), claimed by Venezuela), Colombia, '91, 65,990	70 C 1
Glenhariff, Ireland	79 B 8	Glenwild, N. Y., a150	11 N 8	Glogun, Germany (on travel map)	74 M 3	Gonjira (territory), claimed by Venezuela), Colombia, '91, 65,990	70 C 1
Glenharrock (village), Scotland, '91, 1,628	78 G 8	Glen Wilton, Va., 455	34 D 5	Glogun, Germany (on travel map)	74 M 3	Gonjira (territory), claimed by Venezuela), Colombia, '91, 65,990	70 C 1
Glenharry, Nova Scotia	62 G 4	Glenwood, Ala.	42 E 7	Glogun, Germany (on travel map)	74 M 3	Gonjira (territory), claimed by Venezuela), Colombia, '91, 65,990	70 C 1
Glenharry (county), Ontario, '91, 22,447	60 L 2	Glenwood, Cal., a200	56 D 5	Glogun, Germany (on travel map)	74 M 3	Gonjira (territory), claimed by Venezuela), Colombia, '91, 65,990	70 C 1
Glenharry (valley), Scotland	78 F 5	Glenwood, Col.	53 D 3	Glogun, Germany (on travel map)	74 M 3	Gonjira (territory), claimed by Venezuela), Colombia, '91, 65,990	70 C 1
Glengrey, Cape Colony	113 II 6	Glenwood, Fla., a100	39 O 4	Glogun, Germany (on travel map)	74 M 3	Gonjira (territory), claimed by Venezuela), Colombia, '91, 65,990	70 C 1
Glengrey (division), Cape Colony, '91	113 H 6	Glenwood, Ga., a100	38 F 7	Glogun, Germany (on travel map)	74 M 3	Gonjira (territory), claimed by Venezuela), Colombia, '91, 65,990	70 C 1
Glenhrouse, Kan.	32 F 4	Glenwood, Ill., a200	20 K 2	Glogun, Germany (on travel map)	74 M 3	Gonjira (territory), claimed by Venezuela), Colombia, '91, 65,990	70 C 1
Glenhall, Ind.	19 B 4	Glenwood, Ind., a300	19 F 5	Glogun, Germany (on travel map)	74 M 3	Gonjira (territory), claimed by Venezuela), Colombia, '91, 65,990	70 C 1
Glenham, N. Y., a500	11 P 8	Glenwood (c.h.), Ia., a.c.'95, 2,143	28 B 5	Glogun, Germany (on travel map)	74 M 3	Gonjira (territory), claimed by Venezuela), Colombia, '91, 65,990	70 C 1
Glenhaven, Mich., a125	23 J 8	Glenwood, Ky., a150	40 L 4	Glogun, Germany (on travel map)	74 M 3	Gonjira (territory), claimed by Venezuela), Colombia, '91, 65,990	70 C 1
Glen Haven, N. Y.	13 G 5	Glenwood, Me., 183	6 G 4	Glogun, Germany (on travel map)	74 M 3	Gonjira (territory), claimed by Venezuela), Colombia, '91, 65,990	70 C 1
Glen Haven, N. Y.	13 K 6	Glenwood, Md.	33 H 3	Glogun, Germany (on travel map)	74 M 3	Gonjira (territory), claimed by Venezuela), Colombia, '91, 65,990	70 C 1
Glenhaven, Wia., a200	24 D 9	Glenwood, Mich., a175	23 J 13	Glogun, Germany (on travel map)	74 M 3	Gonjira (territory), claimed by Venezuela), Colombia, '91, 65,990	70 C 1
Glenhazel, Pa., a600	16 E 3	Glenwood (c.h.), Minn., a.c.'95, 892	25 B 4	Glogun, Germany (on travel map)	74 M 3	Gonjira (territory), claimed by Venezuela), Colombia, '91, 65,990	70 C 1
Glenhead, N. Y., a200	11 P 10	Glenwood, Mo., 451	30 G 3	Glogun, Germany (on travel map)	74 M 3	Gonjira (territory), claimed by Venezuela), Colombia, '91, 65,990	70 C 1
Glenhope, Pa., a400	16 E 5	Glenwood, N. J., a400	14 F 1	Glogun, Germany (on travel map)	74 M 3	Gonjira (territory), claimed by Venezuela), Colombia, '91, 65,990	70 C 1
Glen House, N. H.	7 K 5	Glenwood, N. Y., a125	13 E 6	Glogun, Germany (on travel map)	74 M 3	Gonjira (territory), claimed by Venezuela), Colombia, '91, 65,990	70 C 1
Glen I., N. Y.	11 R 12	Glenwood, Ore.	52 B 1	Glogun, Germany (on travel map)	74 M 3	Gonjira (territory), claimed by Venezuela), Colombia, '91, 65,990	70 C 1
Glen Innes, Australia, est. 2-180	115 J 5	Glenwood, Pa., a150	15 L 3	Glogun, Germany (on travel map)	74 M 3	Gonjira (territory), claimed by Venezuela), Colombia, '91, 65,990	70 C 1
Gleniron, Pa., a100	15 H 5	Glenwood, Tex., a100	46 N 5	Glogun, Germany (on travel map)	74 M 3	Gonjira (territory), claimed by Venezuela), Colombia, '91, 65,990	70 C 1
Glenisla, Scotland	78 K 6	Glenwood, Utah, a500	54 K 4	Glogun, Germany (on travel map)	74 M 3	Gonjira (territory), claimed by Venezuela), Colombia, '91, 65,990	70 C 1
Glen Jean, W. Va.	35 D 5	Glenwood, Wash.	51 D 3	Glogun, Germany (on travel map)	74 M 3	Gonjira (territory), claimed by Venezuela), Colombia, '91, 65,990	70 C 1
Glenkaru, O.	17 A 4	Glenwood, Wash.	51 H 3	Glogun, Germany (on travel map)	74 M 3	Gonjira (territory), claimed by Venezuela), Colombia, '91, 65,990	70 C 1
Glenkenney, Ky.	40 H 4	Glenwood, W. Va., a100	35 B 3	Glogun, Germany (on travel map)	74 M 3	Gonjira (territory), claimed by Venezuela), Colombia, '91, 65,990	70 C 1
Glen L., Mich.	23 J 8	Glenwood, Wia., a.c.'95, 2,008	24 B 4	Glogun, Germany (on travel map)	74 M 3	Gonjira (territory), claimed by Venezuela), Colombia, '91, 65,990	70 C 1
Glenland, Va.	34 E 7	Glenwood Jr., Mo.	30 G 3	Glogun, Germany (on travel map)	74 M 3	Gonjira (territory), claimed by Venezuela), Colombia, '91, 65,990	70 C 1
Glenlivet, Quebec	61 C 7	Glenwood Springs (c.h.), Col., 920	53 D 3	Glogun, Germany (on travel map)	74 M 3	Gonjira (territory), claimed by Venezuela), Colombia, '91, 65,990	70 C 1
Glenlivet, Scotland	78 K 5	Geresse, Switzerland (see Ligeresse)	91 D 3	Glogun, Germany (on travel map)	74 M 3	Gonjira (territory), claimed by Venezuela), Colombia, '91, 65,990	70 C 1
Glenlivet Valley, Scotland	78 K 5	Geschendorf, Germany	85 D 12	Glogun, Germany (on travel map)	74 M 3	Gonjira (territory), claimed by Venezuela), Colombia, '91, 65,990	70 C 1
Glenloch, Kan.	32 G 3	Glettinganes (point), Iceland	88 R 2	Glogun, Germany (on travel map)	74 M 3	Gonjira (territory), claimed by Venezuela), Colombia, '91, 65,990	70 C 1
Glenloch, Pa., a400	15 L 6	Glew, Argentina	72 F 13	Glogun, Germany (on travel map)	74 M 3	Gonjira (territory), claimed by Venezuela), Colombia, '91, 65,990	70 C 1
Glenloch, Tenn.	41 N 3	Glezen, Ind., a150	19 B 8	Glogun, Germany (on travel map)	74 M 3	Gonjira (territory), claimed by Venezuela), Colombia, '91, 65,990	70 C 1
Glen Lord, Mich., a250	23 H 13	Gldden, Ia., a.c.'95, 734	28 D 3	Glogun, Germany (on travel map)	74 M 3	Gonjira (territory), claimed by Venezuela), Colombia, '91, 65,990	70 C 1
Glenluce (village), Scotland, '91, 922	78 G 10	Gldden, Tex., a200	46 L 8	Glogun, Germany (on travel map)	74 M 3	Gonjira (territory), claimed by Venezuela), Colombia, '91, 65,990	70 C 1
Glenlyon, Pa., 2,255	15 K 4	Gldden, Wia., a575	24 E 2	Glogun, Germany (on travel map)	74 M 3	Gonjira (territory), claimed by Venezuela), Colombia, '91, 65,990	70 C 1
Glenmary, Tenn., a275	41 M 2	Gilde, Ore.	52 B 3	Glogun, Germany (on travel map)	74 M 3	Gonjira (territory), claimed by Venezuela), Colombia, '91, 65,990	70 C 1
Glen Mawr, Pa.	15 J 4	Gilden, N. C.	36 Q 2	Glogun, Germany (on travel map)	74 M 3	Gonjira (territory), claimed by Venezuela), Colombia, '91, 65,990	70 C 1
Glen Mills, Pa., a250	15 L 7	Gilmakra, Sweden	95 J 8	Glogun, Germany (on travel map)	74 M 3	Gonjira (territory), claimed by Venezuela), Colombia, '91, 65,990	

Góes, Portugal, '78, 3,468	83 D 4	Golden, British Columbia	63 G 4	Golfe du Lion (gulf), France	81 K 9	Gonds, British India, '91, 17,423	104 J 6
Goeschville, Ill.	20 K 2	Golden (c.h.), Col., 2,383	53 H 3	(see Gulf of Lyon)		Gondal, British India, '91, 15,-	104 C 9
Goesell, Kan.	32 E 3	Golden, Ill., 466	20 C 5	Golfe du Lion (gulf), France	74 G 7	343	104 C 9
Goethe, S. C.	37 F 6	Golden, Ind. Ty.	48 H 5	(on travel map)		Gondar, Abyssinia, a5,000	110 Q 7
Goeblite, Ala.	42 C 4	Golden, Ia.	28 L 3	Golf Jonan (gulf), France	81 K 11	Gondek, Germany	87 H 25
Goez, N. Dak.	26 C 1	Golden, Ireland	79 E 6	Golfete, Guatemala	66 G 4	Gondes, Germany	87 F 27
Gofe, Africa	111 F 8	Golden, Kan.	32 A 4	Golf, Africa	110 T 8	Gondimori, Africa	112 J 11
Goff, Col.	53 O 3	Golden, Miss.	13 H 2	Golfito, Rio (river), Costa Rica	66 M 11	Gondo (tribe), Liberia	111 D 9
Goff, Idaho	50 C 4	Golden, Mo.	31 E 11	Golfo de Campeche (gulf), Mex-		Gondok ro, Africa	112 O 9
Goff, Kan., s.c.'95, 339	32 G 2	Golden, Neb.	29 R 2	ico (see Gulf of Campeche)	64 M 8	Gondota, Africa	110 R 8
Goff, Ky.	40 D 6	Golden, N. Mex., a100	55 J 3	Golfo de Cuzco (gulf), Cuba	68 E 3	Gondrecourt (Meurthe-et-Mo-	82 M 2
Goff, N. C.	36 M 3	Golden, N. C.	36 F 3	Golfo de Chacao (gulf), Chile	72 C 12	selle) France	82 M 2
Goff, Pa., a100	16 D 6	Golden, S. Dak.	27 G 2	Golfo de Cortés (gulf), Mexico		Gondrecourt (Meuse), France	82 M 3
Goffs, W. Va.	35 D 2	Golden, Tex., a100	46 M 5	(see Gulf of California)	64 C 4	Gondrecourt (Meurthe-et-Mo-	74 G 4
Goffs Falls, N. H.	7 H 11	Golden, Wash.	51 F 1	Golfo de Guacanabo (gulf),		selle), France (on travel map)	74 G 4
Goffs Sta., Ky.	40 C 6	Golden Bay, New Zealand	117 E 5	Cuba	68 H 4	Gondu, Africa	110 N 8
Gofstown, N. H., town, 1,981;		Goldenbridge, Ireland	79 G 8	Golfo de las Penas (gulf), Chile	72 C 13	Gone, Africa	110 N 7
village, 875	7 H 10	Goldenbridge, N. Y., a200	11 P 9	Golfo del Corcovado (gulf),		Gonek (river), Turkey in Asia	101 C 3
Gogai River, British India (see		Golden City, Mo., 773	31 D 10	Chille	72 C 12	Gonesehl, Runaia	98 K 2
Gogra River)	104 J 6	Goldendale (c.h.), Wash., 702	51 E 4	Golfo de Mexico (gulf), Mexico	65 L 3	Gonessa, France	82 E 3
Gogra, Utah	54 D 6	Gold Eagle, Ill., a150	21 D 8	Golfo de Morrosquillo (gulf),		Gonfaron, France	81 H 12
Gogrebe, Mich.	22 C 5	Golden Gate, Cal.	56 C 5	Colombia	70 B 2	Gongan, Africa	113 L 2
Gogrebe (Co.), Mich., 13,166	22 B 5	Goldengate, Cal., 788	56 J 2	Golfo de Rosas (gulf), Spain	83 Q 2	Gonge, Banda, Africa	112 L 13
Gogebic L., Mich.	22 B 5	Golden Gate (suburbs of Oak-		Golfo de San Jorge (gulf), Spain	83 N 4	Gongel, Kongo Free State	112 M 10
Gogebic Sta., Mich.	22 B 5	land), Cal. (on local map)	56 H 2	Golfo de San Matias (gulf), Ar-		Gongo Houté, Kongo Free State	112 M 10
Gogezville, Ga.	38 C 5	Golden Gate, Minn.	25 C 5	gentina	72 E 12	Gongola (river), Africa	111 J 8
Gogha, British India (see Gogo)	104 D 9	Golden Gate, Palestine	102 C 2	Golfo de Trinidad (gulf), Chile	72 B 13	Gongwe, Africa	112 O 12
Gog Magog Hills, England	77 J 2	Golden Gate Park, Cal.	56 H 2	Golfo de Vera (gulf), Argen-		Goni (island), Turkey in Asia	99 O 4
Gognac, Kan.	32 A 4	Goldenhill, Md., a200	33 L 5	tiona	72 E 12	Gonle, N. II., vil., 718	7 L 9
Gogo, Africa (see Gao)	111 G 6	Golden Horo (bay), Turkey in		Golfo di Genova, Italy	93 F 6	Gonlondz, Russia, est.4,345	97 D 5
Gogo (tribe), Africa (see Ugogo)	112 P 12	Europe	98 E 1	Golfo di Venezia (gulf), Italy	93 N 4	Gonja, Africa	112 Q 12
Gogo, British India	104 D 9	Goldenkron, Austria	90 J 6	Golfo Dulce (gulf), Colombia	70 A 2	Gonja (native state), Africa	111 F 8
Gogolui, Germany	87 M 27	Golden L., Ark.	44 M 3	Golfo Dulce (gulf), Costa Rica	66 M 11	Gonos Dereli, Greece, '89,	1,442
Gogol River, New Guinea (Ger-		Golden L., Wis.	24 C 11	Golfo Nuevo (gulf), Argentina	72 E 12	1,442	99 F 1
man)	116 H 3	Golden Lake (place), Ark.	44 N 3	Golgo, Australia	115 G 6	Gonja, Africa	112 L 9
Gogomi, Africa	110 L 3	Golden Lake (place), N. Dak.	26 G 2	Golliad (Co.), Tex., 5,910	46 K 9	Gonobitz, Austria	90 L 11
Gogra (river), British India	104 J 6	Golden Lake, Ontario	60 H 2	Golliad (c.h.), Tex., a2,000	46 K 9	Gono Gawa (river), Japan	108 F 6
Gogtok, Africa	110 P 8	Golden Lake (place), Wis.	24 C 11	Golliak Plantin (Mt.), Turkey		Gonsawa, Germany, '95, 823	87 G 26
Goguada, British India	104 D 7	Goldenpen, Ky., a100	40 D 3	In Europe	98 D 6	Gonsen, Germany	87 E 35
Goghana, British India	104 F 5	Goldenridge, Me.	6 G 4	Golightly, S. C., a275	37 E 2	Gontier, Châtenu, France, '91,	7,281
Gogheville, Pa., a125	16 D 5	Golden Ring, Md., a250	33 K 2	Golizna, Pa., a150	16 D 4	80 E 5	
Goghur, British India	104 I 6	Goldlee Spring, Va.	34 D 2	Golki, Russia	97 G 5	Gonyi Falls, Africa	112 M 15
Göhre, Germany	85 F 12	Golden Stream, Manitoba	63 M 4	Golkowitz, Germany	87 K 27	Gonzaga, Italy, '81, 1,134	93 J 5
Göhren (Mecklenburg-Schwerin),		Goldenville, Nova Scotia	62 G 4	Goll, Wis.	24 L 4	Gonzales, Cal., 359	57 D 6
Germany	85 F 13	Goldsboro, England	75 M 13	Gollatsch, Germany, '95, 1,088	87 G 25	Gonzales, La.	45 H 6
Göhren (Pomerania), Germany	85 D 18	Goldfield, Ia., s.c.'95, 606	28 F 2	Göllers (river), Austria	90 N 6	González, Ciudad, Mexico, '94,	6,700
Gohum, Africa	110 R 8	Goldfuleh, Cal.	56 F 5	Göllersdorf, Austria	90 N 7	6,700	65 E 2
Gok, Russia	96 J 6	Goldhanger, England	77 L 3	Gollaz, Grand (Mt.), Switzer-		Gonzales, Mexico	65 H 1
Gok, Africa	111 D 8	Goldhill, Ala., a100	42 F 5	land	91 D 7	Gonzales, Isla (Island), South	America
Gokingsake, Ind. Ty.	48 N 3	Goldhill, Cal., a150	55 H 2	Golling, Austria	90 G 8	America	69 D 9
Golo Mulassa, Kongo Free State	112 N 12	Goldhill, Nev., a1,200	54 C 3	Golling, Hoch (Mt.), Austria	90 H 9	Gonzales (Co.), Tex., 18,016	46 K 8
Golre, Netherlands, commune,		Goldhill, N. C., 335	36 J 3	Göllnitz, Hungary, '90, 3,912	89 N 3	Gonzales (c.h.), Tex., '90,	1,641, '97, 4,000
'94, est.2,411	84 F 6	Gold Hill, Oreg., a300	52 B 4	Gollnow, Germany, '95, 8,181	85 E 20	46 K 8	
Golsen, Austria	90 G 8	Goldhill, Va.	34 G 5	Göllnowsbagen, Germany	85 E 21	Gooch, Tenn.	41 K 3
Golto, Italy, '51, town, 714;		Gold Hill, Wash.	51 F 1	Gollub, Germany, '95, 2,736	87 F 29	Goochland (Co.), Va., 9,958	34 H 5
commune, 5,378	93 J 4	Goldie River, New Guinea	116 H 3	Göllnitz, Hungary (see Göllnitz)	89 N 3	Goochland (c.h.), Va., a100	34 H 5
Golah, British India (on local		(British)	116 H 3	Golo (tribe), Africa	110 N 9	Gooch Mill, Mo., a125	31 G 7
map)	104 L 2	Goldiozen, Russia, est.9,192	97 C 3	Golo (river), France	81 M 11	Goodall, Va.	34 H 5
Golam (district), Abyssinia	110 Q 8	Gold Island, Philippine Islands	118 F 8	Golofin Bay, Alaska	58 H 4	Goodbars, Tenn.	41 K 3
Gok, Persia	103 G 6	Gold Lake, Canada	63 L 3	Golofin Sound, Alaska	58 H 4	Goode, Joseph, Cape, Arctic Re-	3 A 8
Gok (river), Russia	101 M 2	Goldman, Ark., 168	44 J 6	Gologny, Austria	89 Q 2	gion	3 A 8
Gok (river), Turkey in Asia	101 F 2	Goldman, La.	45 G 3	Goloïd, Ga., a300	38 H 6	Goodel, Ia., s.c.'95, 262	28 F 2
Gokak, British India, '91, 12,-		Goldmine, Ala.	42 B 2	Golong, Africa	111 H 9	Goodel, Pa., a200	16 E 3
106	105 E 11	Gold Mines, Nova Scotia	62 F 5	Golosa, Peña (Mt.), Spain	83 M 4	Goodels, Mich., a200	23 Q 12
Gokchal, Russian Trans-Cau-		Gold Mt., Alaska	58 M 4	Goloso, Russia	97 J 1	Goodeough Bay, New Guinea	116 J 3
casia, est.892	101 M 2	Gold Mt., Nev.	54 E 5	Golovinskii, Port, Russia	96 G 7	(British)	116 J 3
Gokcha Lake, Russia	96 J 7	Goldner, Man.	25 A 2	Golovin Harbor, Alaska (see		Goodeough Island, New Guinea	116 J 3
Gok Dagh (Mt.), Turkey in		Gold Range, British Columbia	63 G 4	Golofino Bay)	58 H 4	(British)	116 J 3
Asia	101 C 2	Gold River, Africa (see Rio		Golovno, Russia	97 E 6	Goodenow, Ill., a150	20 K 3
Gokdill Dagh (Mt.), Turkey to		Oro)	111 C 5	Golspie, Scotland, '91, 935	78 H 4	Goodes, Va., a225	34 E 6
Asia	101 G 3	Gold River, Canada	63 L 3	Golssen, Germany, '95, 1,568	85 J 18	Goody, N. Y., 825	11 R 10
Gokhas, Africa	113 D 3	Gold River (place), Nova Sco-		Golta, Russia	97 H 7	Goody Harbor, Mich., a200	23 K 8
Gokhai (division), Japan	108 G 6	tia	62 E 5	Goltsc-Jenkau, Austria	90 L 4	Goody Harbor Bay, Mich.	23 K 8
Goksu, Turkey in Asia	101 K 3	Goldron, Cal., 211	56 G 3	Goltsva, Russia	97 J 7	Goodyhart, Mich., a300	23 L 6
Gok Su (river), Turkey in Asia	101 E 4	Goldry, Ky.	40 A 6	Golubatz, Servia	98 D 4	Goodyhope, Ala.	42 E 5
Goksuu, Turkey in Asia	101 G 3	Goldsberry, Mo.	30 G 5	Golubovetz, Hungary	90 N 11	Goody Hope, Fort, Canada	59 D 3
Goktcha (lake), Russia (see Gok-		Goldsbury, Md., a100	33 M 3	Goluh, Africa	119 S 8	Goody Hope, Cape of, Cape Col-	113 D 8
cha)	96 J 7	Goldsbury (c.h.), N. C., '90	36 O 4	Golzow, Germany	85 H 16	ony	113 D 8
Göktahal (lake), Russia (see		Goldsmith, Ind., a200	19 D 4	Gomagoi, Austria	90 B 10	Goody Hope, D. C.	33 C 5
Gökta)	96 J 7	Goldsmith, N. Y.	12 P 2	Gomasha, Africa	110 P 8	Goody Hope, Ill., '98, a500	20 D 4
Gök-Tepe, Central Asia (see		Goldsmith, Wyo.	50 P 8	Gomba (Sudan), Africa	111 G 8	Goody Hope, Miss., a100	43 E 5
Gök-Tepe)	100 H 5	Goldston, N. C., a150	36 L 3	Gomba, British East Africa	112 P 10	Goody Hope, O., a275	18 D 6
Gol, Abyssinia	110 Q 8	Goldthwaite (c.h.), Tex., a1,000	46 J 6	Gombé (French Congo), Africa	112 K 10	Goody Hope, W. Va., a100	35 P 2
Gol, Norway	95 B 6	Goldtown, W. Va.	35 C 3	Gombé (river), Africa	112 O 12	Goody Hope Bay, Alaska	58 H 3
Gola (tribe), Liberia (see Gurra)	111 D 9	Goldville, S. C., 204	37 E 3	Gombé (Sudan), Africa	111 J 8	Goody Hope Island, Low Archi-	117 N 8
Golade, Africa	112 K 14	Golea, El, Algeria, '91, 1,168	111 G 3	Gombin, Russia, est.5,205	97 B 5	pelago (see ReKareka)	117 N 8
Golagh, Lake, Ireland	79 E 2	Golesch (Great Wallachia), Ru-		Gombroon, Persia (see Bander		Goodyne, Minn., s.c.'95,	25 E 5
Golaghat, British India	106 B 1	mania	98 H 4	Abbas)	103 F 7	32,268	25 E 5
Golapriet, Russia	97 J 8	Golesch (Moldavia), Rumania	98 K 3	Gomel, Russia, est.29,438	97 H 5	Goodyne, Mich., a175	23 K 11
Gola Island, Ireland	79 E 2	Goleta, Cal., a500	57 F 8	Gomenitsa, Turkey in Europe	98 C 9	Goodyland, Ind., 889	19 B 3
Golarville, Va.	34 H 5	Goleta, Point, Santo Domingo	68 E 5	Gomer, O., a150	17 B 3	Goodyland, Ind. Ty., a100	48 L 6
Golaria, Africa	110 S 8	Goleta, Tunis	111 J 1	Gomera (Island), Spain	83 M 8	Goodyland (c.h.), Kan., s.c.'95,	32 A 2
Golaya, Mount, Siberia	107 O 1	Golfan Mountains, Africa	110 O 8	Gomersal, Pa., a275	16 C 4	988	32 A 2
Golbagoh Bay, Turkey in Asia	99 P 4	Golfo d'Aliso (gulf), France	81 D 11	Gometra (Island), Scotland	78 D 7	Goodyland, Mo.	31 K 9
Golbazar, Turkey in Asia	91 D 3	Golfo de Calvi (gulf), France	81 L 11	Gomez, Argentina	72 F 13	Goodylottsville, Tenn., a1,000	41 H 2
Golbyan Gobi (desert), Mongolia	107 H 2	Golfo de Fox (gulf), France	81 F 2	Gomez, Fla.	39 Q 8	Goodyne, Ky., a125	40 L 5
Golebikha, Siberia	100 L 1	Golfo de Fréjus (gulf), France	81 J 12	Gomez, Mexico	64 J 6	Goodyne, Va.	34 H 4
Golecanda, British India	105 G 11	Golfo de Gascoigne (gulf),	81 C 9	Gomez, Tex.	47 D 6	Goodyuck, Ky.	40 E 7
Golecanda (c.h.), Ill., 1,174	21 J 11	France	81 D 11	Gomkann, Africa	110 Q 6	Goodyuan, Ala.	42 F 8
Golecanda, Ind. Ty., a100	48 L 4	Golfo de Giens (gulf), France	81 H 12	Gomma, Africa	110 P 8	Goodyuan, Miss., 354	43 E 5
Golecanda, Nev.	54 E 2	Golfo de Girulata (gulf), France	81 L 11	Gommern, Germany, '95,		Goodyuan, Mo.	31 D 11
Gold, Pa.	16 G 3	Golfo de la Napoule (gulf),	81 J 11	4,804	85 H 14	Goodylight, Mo.	31 F 10
Goldach, Switzerland	91 L 2	France	81 J 11	Gommers, France	82 D 4	Goodylight, Tex.	47 F 2
Goldap, Germany, '95, 8,940	87 D 35	Golfo de Porto Vecchio (gulf),	81 L 11	Gono, Greece	99 F 6	Goodynow, Wis.	24 G 3
Goldap, Germany (on travel		France	81 M 12	Gömör (comitat), Hungary, '90,		Goodyoga, Australia, est.220	115 H 5
map)	74 Q 7	Golfo de Saint Florent (gulf),	81 M 10	174,810	89 M 3	Goodyrie, England	75 G 10
Goldap (river), Germany	87 D 34	France	81 M 10	Gomora (region), Africa (see		Goodyrie, Kan.	32 G 3
Goldau, Switzerland, '88, 160	91 H 3	Golfo de Saint Tropez (gulf),	81 J 12	Kafa)	110 Q 9	Goodyrie, Mich., a225	23 O 12
Goldbach, Germany	87 C 33	France	81 J 12	Gomshall, England	77 F 6	Goodyrie, Tenn., 358	41 G 3
Goldbasin, Wash.	51 D 1	Golfo de Saintes Maries (gulf),	81 E 12	Gomshino, Russia	97 L 3	Goodyrie, Tex.	46 N 7
Goldbeach (c.h.), Oreg., a250	52 A 4	France	81 E 12	Gomul Pass, British India	104 B 3	Goodyshaw, England	76 Q 1
Goldberg, Germany	85 G 14	Golfo de Vallino (gulf), France	81 L 12	Gona, Africa	111 F 7	Goodyson, Mo.	31 F 9
Goldberg (Mecklenburg-Schwer-				Gonalve, Gulf of, Haiti	68 B 6	Goodyspeeds and Moodna Sta.,	10 E 4
in), Germany	85 E 15			Gonaive, Canal de la, Haiti		Conn.	10 E 4
Goldberg (Silesia), Germany,				(see Sud Canal)	68 B 6	Goodyspring, Tenn.	41 G 4
'95, 6,630	87 K 23			Gonave Island, Haiti	68 B 6	Goody Success Bay, Argentina	72 E 14
Goldburg, Idaho	50 F 5			Gonaves, Haiti, '87, a18,000	68 C 6	Goody Thunder, Minn., s.c.'95,	25 C 5
Gold Coast, Africa	111 F 9			Gonaves Bay, Haiti	68 B 6	421	25 C 5
Gold Coast (British colony), Af-				Goncellin, France	81 M 7	Goodyville, Pa., a200	15 K 6
rica, a1,905,000	111 F 9			Goncharof Island, Korea	108 D 4	Goodywater, Ala., 589	42 E 4
Gold Creek, Mont.	49 D 3			Gönce, Hungary	89 N 3	Goodywater, Ind. Ty.	48 N 7

Table with multiple columns listing geographical locations and their corresponding map grid coordinates. Includes entries like 'Government Well, Australia', 'Goyard, El, Egypt', 'Grand Canal, Ireland', etc.

Grand Halleux

INDEX TO MODERN MAPS.

Gratz

Table listing geographical locations and their corresponding map grid coordinates. The table is organized into three columns: Grand Halleux, INDEX TO MODERN MAPS., and Gratz. Each entry includes the location name and its grid reference (e.g., 84 G 8, 29 F 1, 52 G 2).

INDEX TO MODERN MAPS.

Grazt

Gratz, Pa., 490	15 J 5
Gratz, Austria	90 K 6
Gratzbünden (canton), Switzerland (see Grisons)	91 L 5
Graudenz, Germany, '95, 24,228	87 F 28
Graudenz, Germany (on travel map)	74 O 2
Graulberg, France, '91, 7,477	81 H 9
Graun, Austria	90 B 10
Graupen, Austria	90 H 2
Graus, Spain	83 N 2
Gravka, Turkey in Asia	101 E 4
Gravach, Rio (river), Honduras	66 M 4
Gravata, Brazil	71 K 6
Gravata, Fort, Brazil	71 K 2
Grave, La, France	81 M 7
Grave, Netherlands, commune, '94, est.2,352	84 G 5
Grave Cr., Ind. Ty.	48 L 3
Gravedona, Italy	93 F 2
Gravel Bottom Cr., Mont.	49 D 2
Gravelly (Cambridge), England	77 G 1
Gravelly (Herts), England	77 G 3
Gravelhill, N. C.	36 N 5
Gravelhill, Va.	34 G 5
Gravel I., Wis.	24 M 4
Gravelines, France, '91, commune, 5,952; town, 3,905	80 H 1
Gravelines, France (see Gravelines)	80 H 1
Gravelinghe, France (see Gravelines)	80 H 1
Gravella, Ala., a125	42 D 8
Gravellona, Italy	93 E 4
Gravelly, Ark., a200	44 E 5
Gravelly Pt., Mich.	23 O 9
Gravelly Spring, Ala.	42 B 1
Gravelotte, Germany	86 O 2
Gravelpoint, Mo.	31 H 10
Gravelridge, Ark.	44 H 8
Gravel Spring, Va., a100	34 G 2
Gravel Switch, Ky.	40 F 5
Gravelton, Mo.	31 M 10
Gravelville, Minn., a125	25 C 4
Gravelly, Mich.	22 H 6
Graveney, England	77 L 5
Gravenhage, N. Netherlands (see The Hague)	84 D 4
Gravenhurst, Ontario, '91, 1,848	60 F 3
Gravonzande, '94, est.5,049	84 D 4
Graves, Kan.	32 E 2
Graves (Co.), Ky., 28,534	40 C 3
Graves, The, Mass.	8 F 6
Graves, Miss.	43 F 1
Graves, Okla.	48 E 3
Gravesend, England, '91, 24,067	77 J 5
Gravesend, N. Y.	11 Q 15
Gravesend Bay, N. Y.	11 Q 15
Gravesend Beach, N. Y.	11 Q 15
Graves Mill, Va.	34 G 4
Graveson, France	81 E 11
Graves Pt., R. I.	10 K 4
Graves Pt., R. I. (on local map)	10 K 6
Graves Sta., Ga., a100	38 B 8
Graveston, Tenn., a100	41 O 2
Gravesville, N. Y., a150	12 M 5
Gravesville, Wis., a300	24 K 6
Gravett, Ark., a300	44 C 2
Gravina, Italy, '81, town, 15,612; with suburbs, 16,574	94 U 13
Gravina (river), Italy	94 U 13
Gravity, Ia., s.e.'95, 366	28 D 6
Gravity, Pa., a150	15 M 4
Gravole Mills, Mo., a100	31 G 8
Gravosa, Austria	89 K 9
Grawn, Mich.	23 K 8
Gray, France, '91, 6,908	82 M 6
Gray, France (on travel map)	74 G 5
Gray, Ga.	38 D 6
Gray, Idaho, a125	50 H 6
Gray, Ia., s.e.'95, 172	28 D 4
Gray (Co.), Kan., s.e.'95, 1,256	32 B 4
Gray, Ky., a475	40 H 7
Gray, Me., town, 1,517	6 C 8
Gray, N. Y., a150	12 N 5
Gray, N. C.	36 G 2
Gray, N. Dak.	26 F 2
Gray, S. C.	37 F 6
Gray (Co.), Tex., 203	47 G 2
Gray, W. Va.	35 B 5
Grayback Mt., Col.	53 G 7
Gray Bay, Franz Josef Land	3 A 2
Gray Cape, Australia	115 F 2
Graycourt, S.C., a275	37 D 2
Graycreek, Col.	53 K 8
Graysden, Tex.	46 N 8
Graysden Springs, Mo.	31 F 10
Graysford, Ind.	19 E 7
Gray Hills, Col.	53 B 2
Grayhorse, Okla.	48 J 1
Gray Horse Cr., Okla.	48 J 1
Graying (c.h.), Mich., a1,290	23 M 8
Graysmont, Col.	53 G 3
Graysmont, Ga., a200	38 G 6
Graysmont, Ill., a125	20 H 4
Gray Peak, Cal.	57 L 6
Grayridge, Mo.	31 N 11
Grays, Ark., a150	44 K 4
Grays Branch Sta., Ky.	40 L 3
Grays Harbor, Wash.	51 A 3
Grays Harbor, Wash., 523	51 A 3
Grays Harbor Jc., Wash.	51 C 3
Grayslake, Ill., a200	20 J 1
Graysan, Cal., 331	56 D 5
Graysan, Ia.	28 F 4
Graysan (Co.), Ky., 18,688	40 D 6
Graysan (c.h.), Ky., 433	40 L 4
Graysan, La.	45 E 2
Graysan, Mo., a100	30 C 5
Graysan, Neb.	29 B 1

Grayson, N. C.	36 F 1
Grayson, O.	17 B 4
Grayson (Co.), Tex., 53,211	46 L 4
Grayson (Co.), Va., 14,394	34 A 7
Grayson Springs, Ky.	40 D 6
Grays Peak, Col.	53 G 3
Grays Point, Mo.	31 O 10
Graysport, Miss., a100	43 E 3
Grays Reef, Mich.	22 L 6
Grays River, Wash.	51 B 3
Grays Run, Pa.	15 H 4
Gray Sta., Me.	6 C 8
Grays Thurrock, England, '91, 12,217	77 J 5
Graystone, R. I.	10 J 2
Gray Summit, Mo., a200	31 L 7
Graysville, Ga., 306	38 A 2
Graysville, Ind.	19 B 6
Graysville, O., 107	18 H 5
Graysville, Pa., a150	16 P 5
Graysville, Tenn., 389	41 L 4
Graysville, Va.	34 C 7
Graysville, W. Va.	35 E 1
Grayton, Tex.	47 B 6
Graytown, O., a325	17 D 1
Graytown, Wis.	24 B 4
Grayville, Ill., 1,969	21 J 9
Gratz, Austria (see Gratz)	90 L 9
Gratzema, Spala, '87, 6,389	83 G 8
Greaker, Norway	95 E 3
Greason, Pa., a100	15 H 6
Greayridge, O., a275	18 F 7
Great Abaco Island, Bahama Islands	67 G 1
Great Altai Mountains, Mongolia	107 D 1
Great Amargosa Desert, Nev.	54 F 6
Great Atlas (Mts.), Morocco	111 E 3
Great Anghrables Fall, Africa	113 E 5
Great Augwick Cr., Pa.	16 G 6
Great Australian Bight (bay), Australia	115 D 6
Great Backbone Mt., Md.	33 A 2
Great Backbone Mt., W. Va.	35 G 2
Great Baddow, England	77 J 4
Great Bahama (island), Bahama Islands	67 F 1
Great Bahama Bank, Bahama Islands	67 F 3
Great Balkan (Mts.), Central Asia	100 H 5
Great Bardfield, England	77 J 3
Great Barrier Island, New Zealand	117 F 2
Great Barrier Reefs, Australia	115 H 3
Great Barrington, Mass., s.e.'95, town, 4,794; vil., 3,634	8 A 4
Great Barton, England	77 K 1
Great Bassa, Liberia, a5,000	111 D 9
Great Bassa (district), Liberia	111 D 9
Great Basses (rocks), Ceylon	105 H 16
Great Bay, N. J.	14 G 7
Great Bear Lake, Canada	59 F 3
Great Bear Sand Hills, Canada	63 L 3
Great Bedwin, England	77 A 5
Great Belt (sound), Denmark (see Store Belt)	88 H 6
Greatbelt, Pa., a100	16 C 5
Great Bend, The, Canada	63 H 1
Greatbend (c.h.), Kan., s.e.'95, 2,134	32 D 3
Greatbend, N. Y., a250	12 L 3
Greatbend, N. Dak.	26 H 3
Greatbend, O., a100	18 G 7
Greatbend, Pa., 1,002	15 L 3
Great Berkhamstead, England	77 E 3
Great Bernera (island), Scotland, '91, 535	78 C 3
Great Billig, England	77 D 1
Great Birch, England	77 L 3
Great Black R., Me.	6 D 2
Great Blakenham, England	77 M 2
Great Blasket Island, Ireland	79 A 7
Great Bradley, England	77 J 2
Great Braxted, England	77 K 3
Great Brewster, Mass.	8 F 7
Great Brickbill, England	77 E 3
Greatbridge, Va., a200	34 L 7
Great Brington, England	77 C 1
Great Britain (kingdom), Europe	75, 76, 77, 78
Great Bromley, England	77 L 3
Great Budworth, England	76 O 3
Great Burstead, England	77 J 4
Great Bushmanland (region), Cape Colony	113 E 5
Great Caenpon, W. Va.	35 K 1
Great Calmitte Island, Haiti	68 B 6
Great Calf I., Mass.	8 E 6
Great Canfield, England	77 J 3
Great Cape Peninsula, Canada	59 F 3
Great Chazy R., N. Y.	12 P 2
Great Chazy R., N. Br. of N. Y.	12 P 2
Great Chishall, England	77 H 2
Great Clacton, England	77 M 3
Great Colorado Plateau, Ariz.	55 C 3
Great Corn Island, Nicaragua	66 N 9
Great Cranberry I., Me.	6 H 9
Great Crosby, England, '91, 6,503	76 F 6
Great Crossings, Ky., 355	40 G 4
Great Cumbrac Island, Scotland, '91, 1,784	78 G 8
Great Desert, British India	104 D 5
Great Divide Basin, Wyo.	50 M 8
Great Dividing Range, Australia	115 H 1
Great Driffield, England (see Driffield)	76 M 4
Great Eaton, England	77 J 3

Great Egg Bay, N. J. (see Great Egg Harb.)	14 F 8
Great Egg Harb., N. J.	14 F 8
Great Egg Harbor R., N. J.	14 F 8
Great Egg R., N. J. (see Great Egg Harbor R.)	14 F 8
Greater Antilles (comprising Cuba, Haiti, Porto Rico and Jamaica), West Indies	67 D 5
Greater Haff (bay), Germany	85 E 19
Greater New York, N. Y., '97, a3,400,000	11 S 15
Greterville, Ariz.	55 E 7
Great Europa Point, Gibraltar	83 Q 9
Great Exuma Island, Bahama Islands	67 G 3
Great Falls, Md., a250	33 H 3
Great Falls (c.h.), Mont., '90, 3,979; '97, a6,000	49 E 2
Great Fawley, England (see North Fawley)	77 B 4
Great Fawn Beacon, Mass.	8 E 6
Great Feldberg, The (Mt.), Germany	86 M 7
Great Fish Bay, Africa	112 J 15
Great Fish River, Africa (see Aub River)	113 C 3
Great Fish River, Canada	59 K 3
Great Fish River, Cape Colony	113 H 7
Great Flat Top Mt., W. Va.	35 D 5
Great Glen (valley), Scotland	78 G 6
Great Gotta I., Me.	6 H 9
Great Goyave River (Guadeloupe), West Indies	68 L 8
Great Grandsen, England	77 G 2
Great Grimshy, England, '91, 51,876	76 N 5
Great Grimshy, England (on travel map)	74 D 2
Great Guana Cay, Bahama Islands	67 G 1
Great Hallingbury, England	77 H 3
Great Ham, England	77 D 6
Great Ham Park (London), England	75 M 15
Great Hararish Island, Turkey in Asia	102 J 9
Great Head, Me.	6 J 8
Great Herring Pond, Mass.	9 F 5
Great Hill Pt., Mass.	9 F 6
Great Holland, England	77 M 3
Great Horstead, England	77 H 3
Great Ice Cape, Arctic Region	3 J 2
Great Inagua Island, Bahama Islands	67 J 4
Great Irgitz (river), Russia	96 J 5
Great Isaac (island), Bahama Islands	67 F 1
Great I., Conn.	10 F 4
Great I., N. C.	36 R 4
Great Island, Canada	63 J 2
Great Island, Spitzbergen	3 P 8
Great Jack, Africa	111 E 9
Great Kanawha R., W. Va.	35 B 3
Great Karoo, Plateau of, Cape Colony	113 F 7
Great Kel Island, Molucca Is.	116 H 6
Great Kel River, Cape Colony	113 J 7
Great Kblagna Mountains, Manchuria	107 L 1
Great Kills, N. Y.	11 P 15
Greatkills, N. Y., a150	11 P 15
Great Knel, Russia	96 K 5
Great Kokel (river), Hungary	89 I 5
Great Kumania (district), Hungary	89 M 4
Great L., Mass.	8 R 4
Great L., N. C.	36 P 5
Great Lake Ha! Ha! Quebec	61 N 2
Great Leighs, England	77 K 3
Great Letaba River, South African Republic	113 A 2
Great Liu-ku (island), Japan	108 P 6
Great Long Lake, Canada	59 Q 5
Great Malvern, England, parish, '91, 8,450	75 H 9
Great Malvern, England (on travel map)	74 C 2
Greatmans Bay, Ireland	79 B 5
Great Maplestead, England	77 K 3
Great Marlow, England, '91, 6,097	77 D 4
Great Marsh I., Fla.	39 J 6
Great Matelot Point, Trinidad	68 L 7
Great Meadow Hill, Mass.	9 D 5
Great Meadows, N. J.	14 E 2
Great Meadows, Pa.	16 D 7
Great Miami R., O.	18 A 6
Great Mills, Md.	33 K 6
Great Milton, England	77 C 4
Great Misery I., Mass.	9 E 2
Great Missenden, England	77 E 4
Great Mia Tor (Mt.), England	75 D 12
Great Munden, England	77 G 3
Great Nauquaqualand (region), Africa	113 C 3
Great Natuna Island, Dutch East India	116 C 4
Great Neck, Mass.	9 E 2
Great Neck, N. Y., a1,200	11 P 10
Great Neck Sta., N. Y.	11 S 13
Great Neva (river), Russia	97 E 9
Great Nicobar (island), British India	106 A 11
Great Ningo, Africa	111 G 9
Great North Mt., W. Va.	35 J 2
Great North Side Bay (Saint Thomas), Danish West Indies	68 M 7
Great Oakley, England	77 M 3
Great Odley, England	77 F 3
Great Okhta, Russia	97 F 8

Grebenu

Great Ombango (district), Africa	112 L 15
Great Ormes Head, Wales	76 G 6
Great or Old Sampford, England	77 J 3
Great Onob (river), Africa (see Ousb Gelb)	113 D 3
Great Onse River, England (see Onsel)	76 N 7
Great Pamir (mountains), Turkestan	103 P 2
Great Parndon, England	77 H 3
Great Paxton, England	77 G 1
Great Peconic Bay, N. Y.	11 S 10
Great Pedee R., S. C.	37 J 3
Great Pedro Bluff, Jamaica	68 H 7
Great Pierre Bay, Haiti	68 B 6
Great Plain of the Souris, Canada	63 L 4
Great Plains, The, Canada	63 J 4
Great Point Clear, Ala.	42 A 10
Great Pond, Me.	6 D 6
Great Pond, Me.	6 G 6
Great Pond, Mass.	9 D 2
Great Pond, Mass.	9 D 4
Great Pond, Mass.	9 E 4
Great Popo, Africa	111 G 9
Great Porcupine Cr., Mont.	49 J 3
Great Pt., Mass.	8 O 7
Great Quittacas Pond, Mass.	9 E 5
Great Ragged Island, Bahama Islands	67 H 3
Great Rajah (Mt.), Borneo	116 D 5
Great Rapids, Canada	63 H 2
Great Redang Island, Siam	106 F 12
Great Riet River, Cape Colony	113 E 6
Great River, The, Jamaica	68 G 6
Great Rock Point, Canada	63 J 1
Great Russia (division), Russia, '97, 34,798,513	96 J 3
Great Saint Bernard (pass), Switzerland	91 D 7
Great Salling, England	77 K 3
Great Salt L., Utah	54 K 1
Great Salt Lake Desert, Utah	54 J 2
Great Salt Pond, R. I.	10 J 5
Great Sands (sand banks), China	107 H 6
Great Sandy Desert, Australia	115 C 4
Great Sandy Island, Australia	115 J 5
Great Sangli Island (volcano), Dutch East India	116 F 4
Great Scheidegg (Mt.), Switzerland	91 G 5
Great Schneeberg (Mt.), Germany	87 M 24
Great Schreckhorn (Mt.), Switzerland (see Schreckhorn)	91 G 5
Great Schutt Island, Hungary	89 J 4
Great Shantar Island, Siberia	100 Q 3
Great Shefford, England	77 B 5
Great Shemogue, New Brunswick	62 E 3
Great Shume (river), Switzerland	91 E 5
Great Sitkin I., Alaska	58 T 9
Great Skarleia (river), Africa	111 C 8
Great Skellig (rocks), Ireland	79 A 8
Great Sky L., Miss.	43 D 4
Great Slave Lake, Canada	63 H 1
Great Slave River, Canada	63 H 1
Great Smoky Mts., N. C.	36 B 3
Great Smoky Mts., Tenn.	41 O 3
Great Sodus Bay, N. Y.	13 J 5
Great Sound, Bermuda	67 N 3
Great Sound, West Indies	67 E 5
Great South Bay, N. Y.	11 Q 10
Great South Beach, N. Y.	11 Q 10
Great South Pond, Mass.	9 F 5
Great Staughton, England	77 F 1
Great Stour River, England	77 N 5
Great Swamp, Minn.	25 B 1
Great Tew, England	77 B 3
Great Tew, England	77 K 3
Great Thatch Island, West Indies	68 L 6
Great Thurlow, England	77 J 2
Great Tisbury Pond, Mass.	9 C 6
Great Tobago Island, West Indies	68 M 5
Great Totnam, England	77 K 3
Great Tutors (island), Russia	97 F 2
Great Utzen (river), Russia	96 J 6
Great Valley, N. Y., a500	13 E 7
Great Victoria Desert, Australia	115 D 5
Great Village, Nova Scotia, a1,600	62 F 4
Great Wakering, England	77 L 4
Great Waldringfield, England	77 L 2
Great Wales Island, Celebes	116 F 5
Great Wall, The, China	107 D 2
Great Wallachia (division), Rumania	98 J 4
Great Waltham, England	77 K 3
Great Weldon, England	77 L 8
Great Wenham, England	77 M 3
Great Western Rann (salt marsh), British India	104 C 8
Great Whale River, Canada	59 P 5
Great Wieraside (Mt.), England	76 H 4
Great Whitehoek (Mt.), Cape Colony	113 D 7
Great Wolford, England	77 A 3
Great Works, Me.	6 F 6
Great Yarmouth, England, '91, 49,318	76 Q 7
Great Yarmouth, England (on travel map)	74 F 2
Great Zwartte Bergen (Mt.), Cape Colony	113 E 7
Great Zwartte Bergen (Mt.), Sweden	95 G 7
Grebenu, Germany	86 L 9

Grebenstein, Germany, '95.	86 K 10	Greenfield (c.h.), Mass., a.c.'95.	8 D 2	Greenport, N. Y., a2,500	11 S 9	Greenville, Utah	54 K 4
2,220	11 E 9	town, 6,229; vill., 6,229	23 P 13	Greenridge, Ark.	44 E 5	Greenville, Va., 328	34 E 5
Grebo (tribe), Liberia	66 L 9	Greenfield, Mich., a125	43 E 6	Greenridge, Mo., a300	31 F 7	Greenville, W. Va.	35 E 5
Greca, Costa Rica	101 F 5	Greenfield, Miss.	31 E 10	Greenridge, N. Y., a200	11 O 15	Greenville, Wis.	24 K 6
Greco, Cape, Cyprus	86 F 5	Greenfield (c.h.), Mo., 998	7 G 11	Green Ridge, Tenn.	41 Q 2	Greenville Cr., O.	17 B 4
Greeding, Germany	101 F 13	Greenfield, N. H., town, 607	55 L 5	Green R., Col.	53 A 1	Greenville Treaty Line, O.	17 D 4
Greece (kingdom), Europe, '89.	73 O 8	Greenfield, N. Mex.	11 O 8	Green R., Ill.	20 F 3	Greenwater Hills, Canada	63 L 3
2,187,208	99	Greenfield, N. Y., a250	62 E 5	Green R., Ky.	40 R 5	Green Water R., Wash.	51 D 2
Greece (kingdom; large scale map of)	13 G 5	Greenfield, Nova Scotia, est.551	18 D 6	Green R., Mass.	8 A 2	Greenway, Ark., a250	44 M 2
Green, N. Y., n100	53 J 2	Greenfield, O., 2,460	16 C 2	Green R., N. C.	36 E 4	Greenway, N. Y.	12 M 5
Greely (c.h.), Col., 2,395	28 L 2	Greenfield, Pa., a150	27 H 4	Green R., N. Dak.	26 B 3	Greenway, Va.	34 F 5
Greely, Ia., a.c.'95, 390.	32 G 3	Greenfield, S. Dak.	41 D 2	Green R., Utah	54 N 3	Greenvich, Conn., place,	
Greely, Kan., a.c.'95, 450	32 A 3	Greenfield, Tenn., 801	24 G 11	Green R., Wash.	51 D 2	a3,000; town, 10,131	10 A 5
Greely (Co.), Kan., a.c.'95,	31 K 9	Greenfield, Wis., town, '90,	12 P 5	Green R., Wyo.	50 K 8	Greenvich, England, '91, 165-	
1,035	29 F 2	3,190	10 B 5	Green River, Ill., a150	20 E 3	417	77 H 5
Greely, Mo., a150	29 F 2	Greenfield Center, N. Y., a300.	26 G 2	Green River, New Brunswick	62 A 2	Greenvich (part of London),	
Greely (Co.), Neb., 4,869.	29 F 2	Greenfield Hill, Conn., a150	17 J 3	Green River (place), New	62 B 2	England (on local map)	75 O 14
Greely (c.h.), Neb., 492	29 F 2	Greenfield Sta., N. Dak.	75 L 13	Brunswick	12 Q 7	Greenvich, Kan.	32 E 4
Greely Center Sta., Neb.	29 F 2	Greenford, O., a250	44 F 2	Greenriver, N. Y., a250	36 E 4	Greenvich, Mass., a.c.'95,	
Greely (explorer), 1881-83, Arctic	3 A 7	Greenford Green, England	19 F 5	Greenriver, N. C.	61 P 3	town, 481; vill., a150	8 E 3
Region	3 H 7	Green Forest, Ark., a300	22 G 5	Greenriver, Quebec	54 M 3	1,323	14 C 8
Greely Fjord, Arctic Region	37 I 4	Green Fork, Ind.	43 C 2	Greenriver, Utah	7 D 11	Greenvich, N. Y., 1,663	12 Q 5
Greelyville, S. C., a375	53 H 5	Greengarden, Mich.	24 E 5	Greenriver, Vt.	50 K 8	Greenvich, O., 881	17 E 2
Green, Col.	38 H 7	Greengrove, Miss.	22 G 5	Green River (c.h.), Wyo., 723.	52 B 3	Greenvich, Utah	54 K 4
Green, Ga., a100	32 E 2	Greengrove, Wis.	43 C 2	Greens, Ore.	37 J 4	Greenvich, Va.	34 L 3
Green, Kan., a.c.'95, 219	40 E 6	Green Harbor, Mass., vill., a.c.	24 E 5	Greens, S. C.	47 B 1	Greenvich Bay, R. I.	10 K 3
Green (Co.), Ky., 11,463	29 E 2	'95, 134	9 F 4	Greens Bay, Tex.	47 B 1	Greenvich Hill, New Brunswick	62 C 4
Green, Neb.	46 H 10	Green Harbor, Nova Scotia	62 D 6	Greens Bayou, Tex.	42 E 5	Greenvich Island, Oceanica	114 G 4
Green, Tex.	24 G 9	Green Harbor (place), Nova	11 O 10	Greensboro (c.h.), Ala., 1,759.	38 E 4	Greenvich Point, Pa.	15 M 2
Green (Co.), Wis., a.c.'95, 23,420	50 N 8	Scotland	62 D 6	Greensboro (c.h.), Ga., 1,313.	19 F 5	Greenwich Royal Observatory	
Green, Wyo.	41 N 3	Greenhaven, N. Y., a200	11 O 10	Greensboro, Ind., 318	33 M 4	Park (London), England	75 O 14
Greenback, Tenn., a100	34 N 4	Greenhill, Ala.	42 B 1	Greensboro, Md., 902	36 K 2	Greenwich Village, Mass., a.c.	
Greenbackville, Va., 320	14 F 7	Greenhill, Australia (see Mount	115 B 1	Greenboro (c.h.), N. C., '98,	16 C 7	'95, 117	8 F 3
Greenbank, N. J., a300	35 G 4	Mary)	19 B 4	Greenboro, Pa., 427	7 E 4	Greenwood (c.h.), Ark., 587	44 D 4
Greenbank, W. Va., a150	42 E 8	Greenhill, N. H.	7 K 6	Greenboro, Vt., town, 918	7 F 4	Greenwood, Cal.	56 C 3
Greenbay, Ala.	22 G 7	Greenhill, N. C.	36 E 4	Greensborobend, Vt.	7 E 4	Greenwood, Cal., a150	56 E 4
Green Bay, Mich.	60 C 2	Greenhill, R. I.	10 J 4	Greensboro Four Corners, Vt.	19 F 6	Greenwood, Cal.	53 H 6
Green Bay (place), Ontario	34 G 6	Greenhill Station, England	75 L 13	Greensburg (c.h.), Ind., 3,596.	32 C 4	Greenwood, Del., 254	33 N 4
Greenbay, Va., a100	24 L 5	Greenhorn Mt., Col.	53 J 7	Greensburg (c.h.), Kan., a.c.	40 F 6	Greenwood, Fla., a350	39 F 1
Green Bay, Wis.	24 L 5	Greenhorn Mts., Cal.	57 G 7	'95, 387	45 H 5	Greenwood, Ill., a175	20 J 1
Greenbay (c.h.), Wis., a.c.'95,	24 L 6	Greenhorn R., Col.	53 J 7	Greensburg (c.h.), Ky., 552	30 H 4	Greenwood, Ind., 862	19 D 5
18,290	12 L 4	Green I., Wis.	24 L 4	Greensburg (c.h.), La., 280	17 J 2	Greenwood, Ind. Ty.	48 J 6
Greenboro, N. Y.	35 B 3	Greenings I., Me.	6 I 9	Greensburg, Mo.	16 C 6	Greenwood (Co.), Kan., a.c.'95,	
Greenbottom, W. Va.	14 F 3	Green Is., Mass.	8 F 6	Greensburg (c.h.), Pa., '90,	12 M 5	14,961	32 F 4
Green Branch, N. J.	42 D 1	Green Island, China	107 C 6	4,202; '97, a10,000	7 C 3	Greenwood, Ky., a300	40 G 7
Greenbrier, Ala.	44 H 4	Green Island, Ia., a125	28 N 3	Greens Corners Sta., N. Y.	10 B 5	Greenwood, La., 133	45 A 2
Greenbrier, Ark., a250	43 H 4	Green Island (place), Jamaica.	68 G 6	Greens Corners Sta., Vt.	19 F 5	Greenwood, Me., town, 727	6 B 7
Greenbrier, Miss.	31 M 10	Green Island, N. Y., 4,463	12 P 6	Greens Cut, Ga., a100	38 H 5	Greenwood, Mass., vill., s.c.	
Greenbrier, Mo.	41 H 2	Green Island Bay, Philippine	118 B 7	Greens Farma, Conn., a150	10 B 5	'95, 802	9 D 3
Greenbrier (Co.), W. Va., 18,034	35 F 4	Islands	25 C 5	Greens Fork, Ind., a350	77 C 2	Greenwood, Mich.	23 N 9
Greenbrier R., W. Va.	11 N 13	Green Isle, Minn., s.c.'95, 251.	24 H 7	Greens Norton, England	55 F 4	Greenwood (c.h.), Miss., 1,055.	43 D 3
Greenburg, N. Y., town, '90,	20 D 4	Green L., Wis.	63 J 3	Greens Peak, Ariz.	62 K 5	Greenwood, Mo., 296	31 D 7
11,613	6 F 5	Green Lake, Canada	25 C 4	Greens Pond, Newfoundland	33 N 3	Greenwood, Neb., 495	29 H 3
Greenbush, Ill., a200	20 D 4	Green Lake (place), Wis. (see	24 H 7	Greenspring, Del., 372	17 D 2	Greenwood, N. Y., a400	13 G 7
Greenbush, Me., town, 659	9 E 4	Dartford)	24 H 7	Greenspring, Pa., a150	15 G 6	Greenwood, Pa., a150	15 J 4
Greenbush, Maass, vill., a.c.'95,	23 P 8	Green Lake (Co.), Wis., a.c.'95,	24 H 4	Green Spring, W. Va.	35 J 1	Greenwood (Co.), S. C.	37 D 3
230	25 A 1	15,939	3 K 8	Greenspring Depot, Va.	33 J 2	Greenwood, S. Dak.	27 F 4
Greenbush, Mich., a200	12 P 6	Greenland, Arctic Region	4 X 3	Green Spring Jc., Md.	43 E 6	Greenwood, Tex., a250	46 K 4
Greenbush, Minn.	18 A 5	Greenland, Col.	18 D 6	Greens Sta., Miss.	36 M 2	Greenwood, W. Va., a100	35 E 2
Greenbush, N. Y., 7,301	17 D 3	Greenland, Fla.	48 H 2	Greens Sta., N. C.	77 L 3	Greenwood, Wis., a.c.'95, 559.	24 E 5
Greenbush, O., a125	115 J 5	Greenland, Mich., a250	37 E 5	Greenstead, England	77 K 3	Greenwood Cr., Okla.	48 E 1
Greenbush, Wis., s.c.'95, 415.	19 C 5	Greenland, N. H., town, 647	35 H 2	Greenstead Green, England	77 K 3	Greenwood Furnace, Pa., a250.	16 G 5
Greenbush, Wyo.	79 J 2	Greenland, North America	1 Q 3	Greenstone Point, Scotland	78 E 4	Greenwood L., N. J.	14 G 1
Green Cape, Australia	30 G 4	(Danish), '90, 10,516	22 C 4	Greens Valley, Ariz.	55 D 4	Greenwood L., N. Y.	11 O 9
Greencastle (c.h.), Ind., 4,390.	18 E 5	Greenland, O., n100	15 L 6	Greenton, Mo., a100	30 D 6	Greenwood Lake, N. Y., a300.	11 O 9
Greencastle (Antrim), Ireland,	67 G 3	Greenland, Okla.	78 M 8	Greentown, Mo., 238	19 E 4	Greer, Mo.	31 K 11
'91, 730	28 K 4	Greenland, S. C.	30 J 6	Greentown, Ind., 721	17 H 3	Greer, Okla.	48 C 5
Greencastle (Donegal), Ireland.	7 J 6	Greenland, W. Va.	11 Q 10	Greentown, O., a475	16 E 1	Greer (Co.), Okla., 5,338	48 C 5
Greencastle, Mo., 267	23 J 11	Greenland Current, East, Atlan-	25 C 2	Greentree, Pa., 685	16 E 1	Greer Depot, S. C., '98, a500.	37 D 2
Greencastle, O., a175	14 E 9	tic Ocean	3 M 7	Greentree (Tp.), Pa.	67 G 1	Greerton, Ala., a200	42 E 1
Greencastle, Pa., 1,525	18 E 5	Greenland Sea, Greenland	22 C 4	Green Turtle Cay, Bahama Is-	21 J 7	Gregg, Mo., a375	31 C 10
Greencastle Jc., Ind.	16 G 7	Greenland Sta., Mich.	15 L 6	lands	40 K 4	Gregg (Co.), Tex., 9,402	46 N 5
Green Cay, Bahama Islands	19 C 5	Greenland, Pa., 237	78 M 8	Greenuip, Ill., '98, a1,100.	40 L 3	Gregory, Ark.	44 K 4
Green Center, Ia.	67 G 3	Greenland (village), Scotland,	30 J 6	Greenuip (c.h.), Ky., 669	6 B 6	Gregory, Lake, Australia	115 F 5
Green City, Mo., 318	28 K 4	'91, 669	11 Q 10	Greenvale, Me.	41 J 2	Gregory, A.C. (explorer's route),	
Green Cliff, N. H.	30 F 4	Greenlawn, Mo.	25 C 2	Greenvale, Tenn.	56 E 4	Australia	115 D 3
Greenvoec Springs (c.h.), Fla.,	7 J 6	Greenlawn, N. Y., a250	36 E 4	Green Valley, Cal.	20 F 5	Gregory, Kan.	32 D 2
a.c.'95, 900	39 N 3	Greenleaf, Kan., a.c.'95, 827	52 B 2	Green Valley, Ill., a250	25 B 5	Gregory, Mich., a200	23 N 13
Green Creek, Mich.	23 J 11	Greenleaf, Minn., a125	24 K 6	Green Valley, Minn.	20 F 5	Gregory, Cape, Ore.	52 A 3
Greencreek, N. J., a375	21 E 7	Greenleaf, N. C.	25 E 6	Greenview, Ill., 1,106	60 H 2	Gregory, Ore.	52 C 4
Greendale, Ill.	19 F 4	Greenleaf, Ore.	36 E 3	Greenvillage, N. J., a200	14 G 3	Gregory (Co.), S. Dak., s.c.'95,	
Greendale, Ky.	21 H 8	Greenleaf, Wis., a300	16 D 6	Green Village, Pa., a200	16 G 6	1,042	27 E 3
Greendale, Ky.	40 H 4	Greenleafton, Minn., a125	16 G 4	Green Village Sta., Pa.	15 G 7	Gregory, Tex., a150	46 K 10
Greendale (part of Worcester),	35 D 4	Greenlees, N. C.	115 E 6	Greenville, Liberia	111 D 9	Gregory Landing, Mo., a100	30 J 4
Mass.	8 G 3	Green Lick, Pa.	33 J 2	Greenville, Nova Scotia	62 F 4	Gregory Range, Australia	115 G 3
Greendale, Va.	34 D 3	Green Lick, Pa.	109 D 7	Greenville (c.h.), Ala., 2,806.	42 D 7	Gregory River, Australia	115 F 3
Greendale, W. Va.	35 D 4	Greenloch, N. J., a200	28 H 3	Greenville (c.h.), Cal., a650	56 E 2	Gregory Sound, Ireland	79 B 5
Greene (Co.), Ala., 22,007	42 A 5	Greely Islands, Australia	36 E 3	Greenville, Conn.	10 G 3	Gregory Sta., Mo.	30 J 4
Greene (Co.), Ark., 12,908	44 L 2	Greenmount, Md., a100	16 D 6	Greenville, Fla.	39 J 1	Gregoryville, Tenn.	41 K 1
Greene (Co.), Ga., 17,051	38 E 5	Green Mountain, Ascension	16 G 6	Greenville (c.h.), Ga., a800.	38 B 5	Gregroza, Mont.	49 D 3
Greene (Co.), Ill., 23,791	21 E 7	Green Mountain, Ia.	16 G 6	Greenville (c.h.), Ill., 1,868.	21 G 8	Greizer, Switzerland (see Gruy-	
Greene, Ind., a100	19 F 4	Green Mountain, N. C., a150	16 G 6	Greenville, Ind., 313	19 D 8	eres)	91 D 5
Greene (Co.) Ind., 24,379	19 B 6	Green Mountain Falls Sta., Col.	6 H 8	Greenville, Ia., a150	28 C 1	Greifenberg (Pomerania), Ger-	
Greene, Ia., a.c.'95, 1,168	28 H 2	Green Mt., Me.	55 L 2	Greenville, Ky., 968	40 B 6	many, '95, 5,490	85 E 21
Greene (Co.), Ia., s.c.'95, 16,299	6 C 7	Green Mt., N. Mex.	7 C 6	Greenville, Me., town, 781	6 D 5	Greifenberg (Bavaria), Ger-	
Greene, Me., town, 885	43 G 8	Green Mt., Vt.	50 L 7	Greenville, Mich., '90, 3,056;	23 L 11	many (on travel map)	74 M 2
Greene (Co.), Miss., 3,996	31 F 10	Green Mts., Wyo.	16 C 6	'97, a3,500	43 B 4	Greifenburg, Austria	90 G 10
Greene (Co.), Mo., 48,616	12 L 7	Greenock, Pa., a400	78 G 8	Greenville (c.h.), Miss., '90,	31 M 10	Greifendorf, Austria	90 N 4
Greene, N. Y., 1,067	12 O 7	Greenore Point, Ireland	79 J 7	6,658; '97, a8,575	12 O 7	Greifensee, Switzerland, '88,	
Greene (Co.), N. Y., 31,598	36 O 4	Greenough, Mt., Alaska	58 R 2	Greenville (c.h.), Mo., a700.	37 D 2	237	91 J 2
Greene (Co.), N. C., 10,039	26 G 3	Greenough, Australia, '91, 1,044	115 B 5	Greenville, N. H., town, 1,255.	17 A 4	Greifensee (lake), Switzerland	91 J 3
Greene, N. Dak.	18 C 5	Green Park (London), England.	75 M 14	Greenville, N. Y., a350	66 P 3	Greifenstein, Austria	90 N 7
Greene (Co.), O., 29,820	15 K 7	Greenpark, Pa., a200	15 H 6	Greenville (c.h.), N. C., 1,937.	57 A 1	Greifenberg (Brandenburg),	
Greene, Pa., a375	16 E 7	Greenplain, S. C.	37 H 3	Greenville (c.h.), O., 5,473	17 B 4	Germany, '95, 1,336.	85 F 18
Greene (Co.), Pa., 28,935	10 H 3	Greenplain, Va.	115 K 2	Greenville, Ore., a100	16 B 4	Greifenberg (Pomerania), Ger-	
Greene, R. I., a450	41 Q 2	Green Point, Australia	113 B 6	Greenville, Pa., '90, 3,674; '97,	10 J 2	many (on travel map)	74 M 2
Greene (Co.), Tenn., 26,614	34 G 4	Green Point (place), New	62 D 2	a5,000	37 D 2	Greifswald, Germany, '95, 22-	
Greene (Co.), Va., 5,622	43 D 6	Brunswick	11 Q 14	Greenville, R. I., a800	37 D 2	775	85 D 17
Greene Crossing, Miss.	15 J 3	Greenpoint, N. Y.	52 A 3	Greenville (Co.), S. C., 44,310.	41 Q 2	Greifswalder Bodden (sound),	
Greene Landing, Pa.	31 D 9	Greenpoint, Ore.	42 C 4	Greenville (c.h.), S. C., '90,	46 L 4	Germany	85 D 18
Greeneville (Co.), Va., 8,230.	41 Q 2	Greenpond, Ala., a275	39 N 6	8,607; '97, a11,147		Greig, N. Y., a300	12 M 4
Greenville (c.h.), Tenn., 1,779.	19 E 5	Greenpond, Fla.	14 F 1	Greenville, Tenn. (see Greene-			
Greenfield, Ark., a150	28 E 5	Green Pond, N. J.	37 H 6	villo)			
Greenfield, Ill., 1,131	6 G 5	Greenpond, S. C., a125	14 F 2	Greenville (c.h.), Tex., '90,			
Greenfield (c.h.), Ind., 3,100.		Green Pond Mt., N. J.		4,330; '97, a7,000			
Greenfield (c.h.), Ia., a.c.'95,							
1,244							
Greenfield, Me., town, 231							

Greig Island, Low Archipelago (see Niua)	117 L 8	Griebe (river), Germany.....	87 B 33	Griseh, Java.....	116 D 6	Gross Bottwar, Germany.....	86 P 9
Greigsville, N. Y., a100	13 G 6	Griens (Island), Netherlands...	84 F 2	Grissom, Ky., a175	40 B 5	Gross Brittenbach, Germany...	86 L 13
Groin, Austria	90 K 7	Griensville, Ontario, a2,000...	60 E 3	Grissom, N. C.	36 M 2	Gross Brittan, Germany.....	87 B 34
Groina Pass, Switzerland	91 J 5	Gries, Austria	90 C 9	Griswold, Conn., place, a250;		Grossburg, Germany.....	87 L 25
Greiner, Mich., a475	23 Q 13	Gries, Austria	90 C 10	town, 3,113	10 H 3	Gross Czmochea, Germany.....	87 E 30
Grelz, Germany, '85, 22,296	86 L 15	Griesbach, Germany	86 Q 7	Griswold, Ia., s.c.'95, 937	28 C 5	Grossdale, Ill., a150	21 B 9
Grelz, Germany (on travel map)	74 L 3	Grieclaf, Mo.	31 E 9	Griswold, Kan.	32 A 2	Grossdetwil, Switzerland, '88,	
Grejs, Denmark	88 F 5	Grieskirchen, Austria	90 H 7	Griawold, Me.	6 G 3	588	91 F 3
Grelton, O., a300	17 C 2	Grieslenden, Germany	87 E 31	Griawold, Manitoba	63 L 4	Grosse Caille Island, Haiti.....	68 B 7
Grensa, Denmark, '90, 2,933	88 H 4	Gries Paas, Switzerland	91 H 5	Griswold, N. Dak.	26 F 3	Grosse Emme (river), Switzer-	
Grensa Havn (harbor), Den-		Grieta, Ala.	42 C 4	Griswoldville, Ga., a100	38 E 6	land	91 E 3
mark	88 J 4	Grieth (c.h.), Ga., '90, 4,503;		'95, 316	8 D 2	Grosse Fatra (Mt.), Hungary...	89 L 3
Grenada, Ala.	42 C 2	Grieth, Ill.	21 F 8	Grit, N. C.	36 N 5	Grossefehcn, Germany.....	85 F 5
Grenada (c.h.), Miss., 14,974	43 E 3	Grieth, Ind., a200	19 A 8	Grita, La, Venezuela, a10,500...	70 C 2	Grosse Isle, Mich.	23 P 13
Grenada (c.h.), Miss., 2,416	43 E 3	Grieth, Ia.	25 F 3	Gritov, Russia	97 F 7	Grosse Isle, Mich., a775	23 P 13
Grenada (Island; Br.), West		Grieth, La.	45 H 2	Gritov, Ind. Ty.	48 M 4	Grosse Isle, Mich. (on local	
Indies, '96, 60,367	68½ H 11	Grieth, Mo.	31 F 0	Griva, Russia	96 K 3	map)	23 Q 8
Grenade, France	81 E 9	Grieth, N. Y., a130	12 O 5	Grivegnee, Belgium, '90, 9,569	84 G 7	Grossenbain, Germany, '95, 12-	
Grenade, France	81 G 9	Grieth, Tenn.	41 F 2	Grivel, Cape, Greenland	3 M 8	024	86 K 18
Grenadier I., N. Y.	12 K 3	Grieth, Tex.	46 M 5	Griz Nez, Cap (cape), France...	80 G 2	Grossrad, Austria	90 F 6
Grenadines (Islands; Br.), West		Grieth Corners, N. Y., a300...	12 N 7	Grizzard, Va.	34 J 7	Grosspoint, Mich., 298	23 Q 13
Indies	68½ H 11	Grieth Lake (place), British Co-		Grizzly Bear (lake), Canada...	63 H 1	Gross Pt., Ill.	21 C 7
lumbia	63 D 3	lumbia	63 G 4	Grizzly Bluff, (Ck.), a250	56 A 2	Grosser Marlenburger Werder	
Grenchen, Switzerland, '88,		Grieth Sta., Ind., a100	13 E 6	Grizzly Cr., Col.	53 F 1	(district), Germany.....	87 D 29
3,782	91 E 3	Grieth, Ind., a100	19 B 5	Grizzly Flats, Cal., a125	56 E 4	Grosses, Va.	34 E 3
Grendon, England	77 E 2	Grieth, Ky.	40 B 5	Grizzly Mts., Cal.	56 E 2	Grosses Coquea, Nova Scotia...	62 C 5
Grendon Underwood, England...	77 D 3	Grieth, Miss., a100	43 G 3	Grzeć Piaplina (Mt.), Bosnia...	89 H 7	Grosse Terre, Pointe de (point),	
Grenfell, Australia, 1,750	115 H 6	Grieth, N. C.	36 H 4	Gručbar, Servia	98 E 5	France	80 C 6
Grenfell, Canada	63 L 4	Grieth, Ontario	60 H 2	Groais Island, Newfoundland...	62 J 5	Grosseto, Italy, '81, town, 3,	
Grenjols, Switzerland, '88, 220		Grieth, Vt., a250	7 C 9	Gröbe, S. Dak.	27 F 2	962; commune, 7,371; '95,	
Grona, Sweden, '96, 1,135	95 J 7	Grieth, Va.	34 D 5	Grobis, Russia	97 C 3	commune, est.9,000	94 K 9
Gronnelle, France	80 L 2	Grieth, Wash.	51 G 2	Grobler, South African Republic	113 L 7	Grosseto (province), Italy, '81,	
Gronoch, Loch (lake), Scot-		Grimbsville, W. Va.	35 C 4	Grobrow, Russia	97 C 5	114,295; '95, est.124,472	94 K 9
land	78 H 9	Grimton, N. C., 121	36 F 4	Grödek, Austria, '90, 10,742...	89 P 2	Gross Friedricbsdorf, Germany...	87 C 34
Grenoble, France, '96, 64,002	81 L 7	Griggs (Co.), N. Dak., 2,817	26 F 2	Grödo, Russia, '90, est.49,788	97 E 5	Gross Gemmero, Germany.....	87 E 31
Grenoble, France (on travel		Griggs, S. C.	37 H 2	Grado (government), Russia,		Gross Gerau, Germany.....	86 N 8
map)	74 H 6	Griggs, Wyo.	50 N 6	'91, 1,615,815	97 D 5	Gross Glockner (Mt.), Austria...	90 F 9
Grenola, Kan., s.c.'95, 582	32 F 4	Griggstown, N. J., a325	14 F 4	Gradzisko, Austria, '90, 683	89 O 1	Grossglogau, Germany (see Glo-	
Grenville, Cape, Australia	115 G 2	Grigial (It.; canton), Switzer-	21 D 6	land (see Grisous)	91 L 4	gau)	87 J 23
Grenville, N. Mex.	55 M 2	land (see Grisous)	91 L 4	Groesbeck, Mich.	22 C 4	Grossgörschen, Germany.....	86 K 15
Grenville, Quebec, '91, 502	61 E 7	Grignan, France	81 K 8	Groesbeck, O., a275	18 B 8	Gross Hartmannsdorf, Germany,	
Grenville (Grenada), West In-		Grignon, France	82 D 3	Groesbeck (c.h.), Tex., 663	46 L 6	'95, 2,131	86 L 17
dies	68½ H 11	Grigorevka, Russia	97 K 7	Groesbeck Sta., O.	18 C 8	Grossbesepe, Germany.....	85 G 5
Grenville Channel, British Co-		Grigorevka, Nova, Russia...	97 K 8	Groesbeck, O., a275	18 B 8	Gross Horst (lighthouse), Ger-	
lumbia	63 D 3	Grigoriopol, Russia, est.8,656...	97 K 8	Groesbeck, O., a275	18 B 8	many	85 D 20
Grenville South (county), Onta-		Grigsby, Kan.	32 B 3	Groesbeck, O., a275	18 B 8	Grossjägerndorf, Germany.....	87 C 34
rio, '91, 12,931	60 K 3	Grigsby, La.	45 D 2	Groesbeck, Netherlands, com-		Gross-Jedlersdorf, Austria, '90,	
Gréolères, France	81 J 11	Grijalva, Rio (river), Mexico...	64 M 9	mune, '94, est.5,396	84 G 5	7,834	90 N 7
Gréoux, France	81 G 11	Grijo, Cerro del (battlefield),		Grogau, Minn.	25 C 5	Gross Jestin, Germany.....	87 D 22
Greschi, Rumania	98 J 4	Mexico	65 C 1	Grogansville, N. C.	36 K 1	Grosskostin, Germany.....	87 F 31
Gresbam, Minn.	25 B 3	Grim, Cape, Australia.....	115 K 6	Groggort, Scotland	78 E 8	Gross Lessau, Germany.....	87 J 21
Gresbam, Neb., a400	29 G 2	Grimaud, France	81 H 12	Groitzsch, Germany, '95, 5,451	86 K 15	Gross Lindenau, Germany.....	87 C 32
Gresham, Oreg., a200	52 C 1	Grimbals Cr., Ga.	38 G 2	Groix, France	80 B 5	Grosslindeu, Germany.....	87 D 27
Gresham, Pa., a100	16 C 3	Grimes, Ala.	42 G 8	Groix, Ile de (Island), France...	80 B 5	Gross-Meseritsch, Austria, '90,	
Greshamville, Ga., a100	38 E 4	Grimes, Cal., a100	56 D 3	Groje, Russia	97 C 6	5,401	90 N 5
Gresson, Ga.	38 E 7	Grimes, Ga.	38 A 6	Grolley, Switzerland, '88, 205	91 D 4	Gross Möllen, Germany.....	87 D 22
Gretna (c.b.), La., 3,332	45 J 3	Grimes, Ia., s.c.'95, 178	28 F 4	Grona, Africa	111 D 4	Gross Noyevre, Germany, '90,	
Gretna, La. (on local map)	45 L 3	Grimes (Co.), Tex., 21,312	46 M 7	Gronau (in-Westfalen), Ger-		5,410	86 O 2
Gretna, Manitoba	63 M 4	Grimes Island, Oceanica	114 F 4	many, '95, 2,092	85 H 5	Gross Namalad (region), Af-	
Gretna, Neb., 255	29 H 2	Grimsland, N. C.	36 P 3	Gronau (on-the-Leine), Ger-		rica (see Great Namaqualand)	113 C 3
Gretna, N. Y.	11 N 10	Grimla (cape), Turkey to Eu-		many, '95, 2,522	85 H 10	Grosso, Monte (Mt.), France...	81 M 11
Gretua Green, Scotland	78 K 9	rope (see Cape Paxl)	98 J 8	Grönbæk, Denmark	88 F 4	Gross Pankow, Germany.....	85 F 15
Gretz, France	82 F 3	Grinna, Germany, '95, 9,803...	86 K 16	Gröndal, Denmark	88 O 4	Grosspoint, Ill.	29 K 1
Greub, Wyo.	50 N 5	Grinms, Wis.	24 L 6	Groodines, Quebec	61 K 5	Gross Pt., Mich.	20 M 6
Greussen, Germany.....	86 K 13	Grimma Landtag, W. Va.	35 C 3	Grong, Norway	95 H 4	Gross Porden, Germany.....	87 E 32
Greve, Denmark	88 L 5	Grimma Nesa (point), Scotland...	78 L 2	Gronhard, Germany.....	86 P 13	Gross Pruden, Germany.....	87 E 32
Greve, Italy, '81, 1,599	93 K 7	Grimsey (Island), Scotland, '91,		Groniger Wadden (bank), Netb-		Gross Raming, Austria	90 K 8
Greve (river), Italy	93 K 7	281	78 B 4	erlands	84 H 2	Gross Rischen, Germany.....	85 J 18
Grève, Grande, Quebec	61 H 3	Grimsbj, England (see Great		Gröbngen, Germany, '95, 3,193	85 J 13	Gross Reifling, Austria.....	90 K 8
Gréven, Germany.....	85 H 6	Grimsbj, Ontario, '91, 883	60 F 4	Groningen (provluce), Nether-		Gross Rettenstein (Mt.), Aus-	
Grévenbroich, Germany.....	86 K 3	Grimsl Pass, Switzerland.....	91 G 5	lands, '89, 272,786; '95, est.		tria	90 E 9
Grévenhof, Germany.....	87 M 30	Grimsey (Island), Iceland	88 P 1	288,885	84 J 2	Gross Roslisko, Germany.....	87 E 35
Grévenmacher, Luxembourg...	84 H 1	Grimstad, Norway, '91, 2,894...	95 F 7	Gronlagen, Netherlands (on		Gross Sabow, Germany.....	85 E 21
Grévesmühlen, Germany.....	85 E 13	Grimston, North, England	76 L 4	travel map)	74 H 2	Gross Salze, Germany, '95, 5,903	
Greville, Cape, Alaska	58 O 8	Grimville, Pa., a200	15 L 5	Grön Sund (sound), Denmark...	88 L 7	Gross Schenck, Hungary.....	89 H 14
Greville, Port, Nova Scotia,		Grimwald, Switzerland, '88,		Groom, N. Y., a250	12 P 6	Gross Schenke, Hungary.....	89 R 6
a1,000	62 E 4	295	91 G 5	Grooms Eylant (Island), Aus-		Gross Schlemano, Germany...	87 F 32
Grey, De, River, Australia.....	115 B 4	Grimwald, Switzerland (on		tralia	115 F 2	Gross Schirrau, Germany.....	87 C 33
Grey, Port, Australia.....	115 G 5	travel map)	74 J 5	Groot Poortin, Africa	112 L 15	Gross Schlewitz, Germany.....	87 E 27
Grey (county), Ontario, '91, 76,		Grimdon, England	76 J 6	Grootfontein, Africa	113 C 3	Gross Schönbeck, Germany.....	85 G 18
238	60 E 3	Grimdool, N. C.	36 P 3	Gropa (Mt.), Hungary	89 P 3	Gross Siegharta, Austria	90 L 6
Grey, Tenn.	41 L 2	Grimdsted, Denmark	88 D 5	Gropa, Norway	95 D 1	Gross-Steffelsdorf, Hungary	
Grey Abbey, Ireland, '91, 633	79 K 2	Grimdstone, Me.	6 F 4	Grossa, Punta (point), Spain...	83 O 5	(see Rima-Szombath)	S9 L 3
Grey Bull R., Wyo.	50 L 5	Grimdstone, S. Dak.	27 C 2	Grosbous, Luxemburg	84 G 9	Gross Stehltz, Germany, '95,	
Grey Cliff, Mont.	49 G 4	Grimdstone Butte, S. Dak.	27 B 2	Groscap, Mich., a200	23 M 6	5,456	87 L 27
Greycourt, N. Y.	11 O 9	Grimdstone City, Mich., 462	23 Q 9	Gros Cape Point (Marie		Gross-Tajax, Austria	90 N 8
Grey Eagle, Minn., a390	25 C 4	Grimdstone Cr., S. Dak.	27 C 2	Galante), West India	68½ C 10	Gross Traklschken, Germany...	87 D 35
Greyerz, Switzerland (see Gruy-		Grimdstone Neck, Me.	6 J 8	Groschowitz, Germany.....	87 L 27	Gross Venediger (Mt.), Austria...	90 E 9
eres)	91 D 5	Grimdstone N. C.	36 P 3	Grosceolce, Va.	34 A 7	Gross Wabern, Switzerland, '88,	
Greybound Strait, Dutch East		Grimdstone, S. Dak.	27 C 2	Groschollers (explorer's route),		348	91 E 4
India	118 F 5	Grimdstone, S. Dak.	27 C 2	North America	4 O 7	Grosswanden, Switzerland.....	91 G 3
Greylock Mt., Mass.	8 B 2	Grimdstone, S. Dak.	27 C 2	Groschollers (explorer's route),		Grosswarden, Hungary, '90,	
Greymouth, New Zealand, '91,		Grimdstone, S. Dak.	27 C 2	North America	4 O 7	38,557	89 N 4
3,787, '96, 3,089	117 C 7	Grimdstone, S. Dak.	27 C 2	Groschollers (explorer's route),		Gross Wartenberg, Germany,	
Grey Peak, Ariz.	55 F 5	Grimdstone, S. Dak.	27 C 2	North America	4 O 7	'95, 2,349	87 K 20
Grey Plains, Australia	115 A 5	Grimdstone, S. Dak.	27 C 2	Groschowitz, Germany.....	87 L 27	Grosswell, Germany.....	85 F 15
Grey Range, Australia.....	115 G 5	Grimdstone, S. Dak.	27 C 2	Grosceolce, Va.	34 A 7	Gross-Wolke, Austria	90 L 3
Greys Butte, Oreg.	52 F 4	Grimdstone, S. Dak.	27 C 2	Groschollers (explorer's route),		Gross Zigeort, Germany.....	85 E 19
Greystone, Conn., a275	10 C 3	Grimdstone, S. Dak.	27 C 2	North America	4 O 7	Gross Zinder, Germany.....	87 D 28
Greystones, Ireland, '91, 516	79 J 5	Grimdstone, S. Dak.	27 C 2	Groschollers (explorer's route),		Grosvenor, O.	18 F 6
Greytown, Cape Colony, '91,		Grimdstone, S. Dak.	27 C 2	North America	4 O 7	Grosvenor Dale, Conn., a1,500...	10 H 2
432	113 D 8	Grimdstone, S. Dak.	27 C 2	Groschollers (explorer's route),		Gros Ventre R., Wyo.	50 J 6
Greytown, Natal	113 K 5	Grimdstone, S. Dak.	27 C 2	North America	4 O 7	Gros Ventre Range, Wyo.	50 J 6
Greytown (Otago), New Zea-		Grimdstone, S. Dak.	27 C 2	Groschollers (explorer's route),		Groswater Bay, Labrador.....	59 T 6
land, '91, 251	117 C 9	Grimdstone, S. Dak.	27 C 2	North America	4 O 7	Grötö (Island), Norway	95 L 1
Greytown (Wellington), New		Grimdstone, S. Dak.	27 C 2	Groschollers (explorer's route),		Groton, Conn., place, a800;	
Zealand, '91, 1,141; '96, 1,120		Grimdstone, S. Dak.	27 C 2	North America	4 O 7	town, 5,533	10 G 4
Greytown, Nicaragua, a1,500...	66 M 9	Grimdstone, S. Dak.	27 C 2	Groschollers (explorer's route),		Groton, Mass., town, s.c.'95,	
Greywell, England	77 C 5	Grimdstone, S. Dak.	27 C 2	North America	4 O 7	2,192	9 B 2
Greywuk Volcano, Alaska	58 E 9	Grimdstone, S. Dak.	27 C 2	Groschollers (explorer's route),		Groton, N. H., town, 464	7 G 8
Grez, Les, France	82 H 4	Grimdstone, S. Dak.	27 C 2	North America	4 O 7	Groton, N. Y., 1,280	13 K 6
Grezen-en-Bouder, France	80 E 5	Grimdstone, S. Dak.	27 C 2	Groschollers (explorer's route),		Groton, S. Dak., s.c.'95, 601	27 F 1
Grezzana, Italy	93 K 4	Grimdstone, S. Dak.	27 C 2	North America	4 O 7	Groton, Vt., town, 1,040	7 F 6
Griasi, Russia	96 H 5	Grimdstone, S. Dak.	27 C 2	Groschollers (explorer's route),		Groton City, N. Y., a100	13 K 6
Griatsovetz, Russia, est.2,337	96 H 4	Grimdstone, S. Dak.	27 C 2	North America	4 O 7	Grottaglie, Italy, '81, com-	
Gribell Island, British Colum-		Grimdstone, S. Dak.	27 C 2	Groschollers (explorer's route),		mune, 9,431; town, 8,880	92 L 7
bia	63 D 3	Grimdstone, S. Dak.	27 C 2	North America	4 O 7	Grottaminardi	

Table listing geographical locations under the 'Grottkau' column, including Grottkau, Germany, Grotto, N. C., Grottoes, Va., Groat Point, Australia, etc.

Table listing geographical locations under the 'INDEX TO MODERN MAPS.' column, including Gruenewald See (lake), Grungungf, River, Brazil, Grünbagen, Germany, etc.

Table listing geographical locations under the 'INDEX TO MODERN MAPS.' column, including Guabon Island, Ladrone Is., Guabibos (Indian tribe), Colombia, Gualaca (Indian tribe), Venezuela, etc.

Table listing geographical locations under the 'Gubagab' column, including Guaraos, Llanos de (plain), Bolivia, Guaraparí, Brazil, Guarapuava, Brazil, etc.

Gubat, Africa...	110 P 6	Gulana (Dutch), South America,	69 J 3	Gulbarga, British India, '91,	105 F 11	Gulf of Oman, Oman	102 P 5
Gubbio, Italy, '81, 5,540...	93 N 8	'92, 58,484		28,200	53 D 4	Gulf of Oristano, Italy	92 B 8
Gubee, Africa	110 T 8	Gulana (French), South America,	69 K 3	Gulch, Cal.	53 D 4	Gulf of Pnestum, Italy (see Gulf	
Gubee, Germany, '95, 31,183...	85 J 20	'88, 25,796		Gulch Spring, Cal.	53 D 4	of Salerno)	94 R 13
Gubee, Germany (on travel	74 M 3	Gulana (Venezuelan; province),	70 E 2	Guldalen (valley), Norway	95 G 5	Gulf of Palermo, Italy	94 K 13
map)	74 M 3	Venezuela (see Bolivar)	70 E 2	Guldberg Sund (sound), Den-	88 K 7	Gulf of Palmas, Italy	92 B 9
Gubla Mount, Africa	112 J 11	Gula Narrows, Chile	72 C 14	mark	88 K 7	Gulf of Papagayo, Costa Rica	66 K 9
Gubu, Africa	111 J 8	Gulaynar (district), Turkey in	101 L 4	Guldenboden, Germany	87 D 29	Gulf of Papua, New Guinea	
Guchen, Chinese Empire	107 E 2	Asia	101 L 4	Guldenhof, Germany	87 G 27	(British)	116 H 3
Guchi, Persia	103 A 2	Gulfehen, France	80 D 5	Guldrudg, British India, '91,	105 F 11	Gulf of Paria, Trinidad	68 K 7
Gudalar, British India (see Cud-	105 H 14	Gulferock, Neb., 336	29 F 3	15,481	105 F 11	Gulf of Paria, Venezuela	70 E 1
dalore)	105 H 14	Gulfoane (old province), France	80 B 3	Gulek, Turkey in Asia, est.360.	101 F 4	Gulf of Patras, Greece	93 E 4
Gudar, Sierra de (Mt.), Spain,	83 M 4	(see Guyenne)	82 A 4	Gulevichki, Russia	97 E 6	Gulf of Patti, Italy	94 M 13
Gudar-l-Barut, Persia	103 G 5	Gulcher, La, France	111 C 6	Gulf, Ga.	38 F 8	Gulf of Pe-chi-li, China	107 1/2 G 3
Gudas (tribe), Africa	112 Q 10	Guler Lake, Africa	83 K 6	Gulf, Mo.	31 E 10	Gulf of Petali, Greece	99 K 4
Gudbrandsdal (valley), Norway	95 F 6	Gulglia, Italy	82 F 3	Gulf, N. C., a200	35 L 3	Gulf of Pillecatru, Italy	94 T 14
Guddada (river), Bhutan	104 M 6	Gulguoa, France	82 H 2	Gulf City, Fla.	39 M 7	Gulf of Quartu, Italy	92 C 8
Goddra, British India	104 C 7	Gulgincourt, France	66 F 5	Gulf Cr., Pa.	15 L 1	Gulf of Rendino, Turkey in	
Goddum, British India	105 H 11	Gulja, Lake, Salvador	110 L 9	Gulf Dulce, Guatemala	66 F 4	Europe	98 G 8
Godea Aa (river), Denmark	88 F 4	Gulkora, Africa	68 1/2 C 3	Gulf Hammock, Fla., a100	39 L 4	Gulf of Riga, Russia	97 D 3
Godesgu, Nicaragua	66 K 7	Gullarte, Porto Rico	77 E 6	Gulfito (river), Colombia	70 A 2	Gulf of Salut Lawrence, Canada	59 S 8
Gudger, N. C.	36 R 3	Gullarte, Cerro de (Mts.), Porto	68 1/2 C 3	Gulfito, Ala.	42 D 6	Gulf of Saint Lawrence, Canada	62 G 2
Gudger, Tenn.	41 N 4	Rico	68 1/2 C 3	Gulf Mills, Fla., a500	15 K 1	Gulf of Salerno, Italy	94 R 13
Gudghur, Baluchistan	103 L 8	Guld, Ga.	38 A 2	Gulf of Adalia, Turkey in Asia	101 D 4	Gulf of Siraoki, Turkey in Eu-	
Gudhjem, Denmark	88 R 6	Guld, N. H.	7 F 9	Gulf of Aden, Africa	110 T 7	rope	98 J 8
Gudiyatam, British India, '91,	105 G 13	Gulden Morden, England	77 G 2	Gulf of Aden, Turkey in Asia	102 K 10	Gulf of San Miguel, Colombia	70 B 2
18,747	105 G 13	Gulden Sutton, England	76 N 4	Gulf of Adramytti, Turkey in	101 B 3	Gulf of Sant' Eufemia, Italy	92 J 9
Gudkino, Russia	97 L 5	Gulderland, N. Y., a350	12 P 6	Asia	101 B 3	Gulf of Saros, Turkey in Eu-	
Gudme, Denmark	88 H 6	Gulderland Center, N. Y., a500	12 O 6	Gulf of Aegina, Greece	99 J 5	rope	98 J 8
Gudmoet, France	82 L 4	Guldford, Australia	115 B 6	Gulf of Agrakha, Russia	96 J 7	Gulf of Scala Nova, Turkey in	
Gudra, Persia	103 F 5	Guldford, England, '91, 14,319	77 E 6	Gulf of Akabah, Egypt	110 P 3	Asia	101 R 4
Gudri-olom, Turkestan	103 F 2	Guldford, England (on travel	74 D 3	Gulf of Alexandretta, Turkey in	101 F 4	Gulf of Siam, Siam	106 E 9
Gudu Adu, Africa	110 S 8	map)	74 D 3	Asia (see Iskanderua)	101 F 4	Gulf of Sidra, Africa	110 L 3
Gudur, British India	105 G 12	Guldhall (c.h.), Vt., town, 511	7 H 4	Gulf of Almeria, Spain	83 K 8	Gulf of Smyrna, Turkey in	
Gudur, British India	105 H 12	Gulley, Okla.	48 H 1	Gulf of Amatique, Guatemala	66 G 4	Asia	101 B 3
Gudur Mountain, Russia	101 M 2	Gulford, Conn., town, 2,780	10 E 4	Gulf of Anadyr, Siberia	100 V 2	Gulf of Solum, Egypt	110 N 3
Gudvanga, Norway	95 E 6	Gulford, Fla., a100	59 M 2	Gulf of Arcadia, Greece	99 D 6	Gulf of Spezia, Italy	93 G 6
Gue, France	82 K 3	Gulford, Ind., a300	19 G 6	Gulf of Arsachena, Italy	92 C 6	Gulf of Squillace, Italy	92 K 9
Guebwiller, Germany (see Gub-	86 R 5	Gulford, Me., town, 1,023	6 E 5	Gulf of Arta, Greece	99 C 3	Gulf of Suez, Egypt	110 P 3
weiler)	86 R 5	Gulford, Md.	33 F 5	Gulf of Ashraf, Persia (see	103 E 2	Gulf of Smyrni, Turkey in Asia	101 B 4
Guebwiller, Balloa de (Mt.),	86 R 4	Gulford, Md., a225	33 J 3	Astrabad Bay)	103 E 2	Gulf of Taganrog, Russia	96 G 6
Germany	82 A 5	Gulford, Mo., a225	30 C 4	Gulf of Asin, Turkey in Asia	101 B 4	Gulf of Taimur, Arctic Region	3 H 1
Gueclard, France	84 G 4	Gulford, N. Y., a300	12 L 7	(see Mendella)	101 B 4	Gulf of Taimur, Siberia	100 N 1
Guelderland, Netherlands (see	84 G 4	Gulford, N. C.	36 K 2	Gulf of Alaotra, Italy	92 B 7	Gulf of Tajura, Africa	110 R 8
Gelderland)	84 G 4	Gulford (Co.), N. C., 28,052	36 K 2	Gulf of Bakial, Africa	110 Q 6	Gulf of Taranto, Italy	92 L 7
Guelders, Netherlands (see Gel-	84 G 4	Gulford, Vt., town, 870	7 D 11	Gulf of Bonha, Africa	110 M 2	Gulf of Tartary, Siberia	100 R 4
derland)	84 G 4	Gulford Center, N. Y., a150	12 L 7	Gulf of Boni, Celebes	116 F 5	Gulf of Tehaanotec, Mexico	65 M 7
Gueldre (Fr.), Netherlands (see	84 G 4	Gulford Center, Vt.	7 D 11	Gulf of Boothia, Arctic Region	3 F 9	Gulf of Terraclna, Italy	94 O 12
Gelderland)	84 G 4	Gulford College, N. C., a200	36 K 2	Gulf of Bothalia, Sweden	95 M 5	Gulf of Tomali, Celebes	116 F 5
Guele, Kaga (Mt.), Africa	110 M 8	Gullaumes, France	81 N 8	Gulf of Bourgas, Eastern Ro-	98 K 6	Gulf of Tongking, French Indo-	
Guelma, Algeria, '91, 4,535	111 H 1	Guillermo, Cayo (island), Cuba	68 G 2	melia	98 K 6	China	106 H 5
Guelph, N. Dak., a125	26 F 3	Gullemstre, France	81 M 8	Gulf of Bu-Shaifa, Egypt	110 N 3	Gulf of Trieste, Austria	90 H 12
Guelph, Ontario, '91, 10,539	60 E 4	Gullon (Doubs), France	82 N 6	Gulf of Cadiz, Spain	83 E 7	Gulf of Trieste, Venezuela	70 D 1
Guelph Junction, Ontario	60 E 4	Gullon (Yonne), France	82 J 5	Gulf of Cagliari, Italy	92 C 8	Gulf of Uraha, Colombia	70 B 2
Gueloeda, Africa	110 S 8	Guinar, Spain, '78, 4,271	83 N 8	Gulf of California, Mexico	64 C 4	Gulf of Valencia, Spain	83 N 5
Guelmené-sur-Scorff, France	80 B 4	Guimaraens, Portugal (see Gul-	83 D 3	Gulf of Cambay, British India	104 D 9	Gulf of Venezuela, Venezuela	70 C 1
mares)	82 E 8	marães, Brazil	71 J 4	Gulf of Campeachy, Mexico	64 N 8	Gulf of Venice, Italy	93 N 4
Guemes, Fort, Argentinean	70 E 8	Guimaraens, Portugal, '78, 4,491	83 D 3	Gulf of Cariaco, Venezuela	70 E 1	Gulf of Volo, Greece (see Gulf	
Guemes I., Wash.	51 C 1	Guimaras Island, Philippine Is-	118 D 7	Gulf of Carpentaria, Australia	115 F 2	of Volo)	99 H 2
Guemes, Mexico	64 K 6	lands	118 D 7	Gulf of Cassandra, Turkey in	98 F 8	Gulf of Volos, Greece	99 G 2
Guerab-et-Tarf, Algeria	111 H 2	Gulmbal, Philippine Islands,	118 D 7	Europe	98 F 8	Gulf of Vonsel, Siberia	100 K 1
Guerande, France, '91, town,	80 C 5	'87, 11,567	42 B 3	Gulf of Castellammare, Italy	94 J 13	Gulport, Miss., a125	43 F 10
2,395; commune, 7,020	80 C 5	Gula, Ala., a500	42 B 3	Gulf of Catania, Italy	94 M 14	Gulf Stream, Atlantic Ocean	1 O 6
Guerao, Mount, Philippine Is-	118 D 3	Guinechos, Cayo (island), Baha-	67 G 3	Gulf of Corinth, Greece (see	99 G 4	Gulf Summit, N. Y., a300	12 L 7
lands, '87, 5,851	82 B 2	ma Islands	67 G 3	Gulf of Lepanto)	70 C 1	Gulfview, Miss., a225	43 F 10
Guerbaville, France	80 H 6	Gulnda, Cal., a150	56 C 4	Gulf of Coro, Venezuela	70 B 2	Gulgozo, Australia, a1,300	115 H 6
Guerche, La (Cher), France,	80 H 6	Guinea, Gulf of, Africa (see	109 F 4	Gulf of Cutch, British India	104 B 8	Gulhaipol, Russia	97 L 8
'91, 3,515	80 D 5	Gulf of Guinea)	111 H 9	Gulf of Darien, Colombia	70 B 2	Gulica, Bulgaria	98 K 6
Guerche (de-Bretagne), La,	110 L 8	Guinea (district), Africa	111 H 9	Gulf of Davao, Philippine Is-	118 F 9	Guliek, N. Y.	13 H 6
France, '91, 4,933	80 G 6	Guinea, New (island), Oceania,	114 E 5	lands	98 B 7	Gulima (river), Africa	110 R 7
Guerre Mountain, Africa	74 E 5	a800,000	1 R 9	Gulf of Dria, Turkey in Europe	98 B 7	Gulime, Lake, Argentinean	72 D 12
Guefret, France, '91, 7,799	80 G 6	Guinea Current, Atlantic Ocean	67 G 1	Gulf of Eros, Turkey in Europe	98 H 8	Gulistan, Afghanistan	103 M 4
Guefret, France (on travel map)	56 B 4	Gulcaamaa Bay, Bahama Is-	67 G 1	Gulf of Finland, Russia	97 E 2	Gul Kub (Mt.), Afghanistan	103 M 4
Guerneville, Cal., a600	83 K 1	lands	34 G 6	Gulf of Fonseca, Salvador	66 H 6	Gulladoo, Lake, Ireland	79 F 4
Guernea, Spain	28 J 4	Gulca Mills, Va.	68 C 2	Gulf of Gabes, Tunis	111 J 2	Gulf I., Cal.	55 F 9
Guersey, Ark.	29 E 2	Guines, Cuba, '87, 12,618	80 G 2	Gulf of Gaeta, Italy	94 P 12	Gulf I., Mich.	22 E 1
Guersey, Ia., a150	18 G 5	Guines, France, '91, 4,502	34 J 4	Gulf of Gasogne, France	81 C 9	Gulf I., Mich.	22 K 6
Guersey, Neb.	15 H 7	Guineys, Va., a100	80 B 4	Gulf of Genoa, Italy	93 E 6	Gulf I., N. Y.	11 S 9
Guersey (Co.), O., 28,645	75 G 15	Guigamp, France, '91, 9,196	118 E 8	Gulf of Genatve, Haiti	68 B 6	Gullion, Slieve (Mt.), Ireland	79 J 3
Guersey, Pa.	74 C 4	Guigug, Philippine Islands	68 E 3	Gulf of Guayaquil, Ecuador	70 A 4	Gullivans Bay, Fla.	39 N 11
Guersey Island, Channel Is-	74 C 4	Gulina de Soto, Cuba	68 E 3	Gulf of Guinea, Africa	109 F 4	Gulliver, Mich.	22 J 6
lands	111 H 2	Gulntaaam, Bahla de (bay),	68 K 5	Gulf of Haglon Oros, Turkey in	98 F 8	Gull L., Minn.	25 C 3
Guersey Island, Channel Is-	111 H 2	Cuba	72 D 13	Europe	111 J 1	Gull Lake (Uogava), Canada	59 P 7
lands (on travel map)	61 F 8	Gulna, Rio (river), Argentina	107 F 4	Gulf of Hamamet, Tunis	111 J 1	Gull Lake (Assiniboia), Canada	63 J 4
Guerzara, Algeria, '91, 3,732	68 G 3	Gulom-chu-Mekong River, Tibet	19 B 5	Gulf of Hierissos, Turkey in	98 G 8	Gull Lake (Kewwato), Canada	63 M 2
Guerre, La, Quebec	64 J 4	Golon, Ind.	47 H 5	Europe	66 G 3	Gull River Sta., Minn.	25 C 3
Guerro, Cuba	65 G 6	Gulon, Tex.	66 K 10	Gulf of Honduras, British Hon-	101 F 4	Gulrare, Ky.	40 L 5
Guerro (Caouilla), Mexico	65 G 6	Gulones, Polat, Costa Rica	66 K 10	duras	101 C 2	Gulpaagan, Persia, a8,000	103 D 4
Guerro (Tamaulipas), Mexico	65 G 6	Gulpzcoa (province), Spala,	68 C 2	Gulf of Iskanderua, Turkey in	100 C 2	Gulra, Afghanistan	103 J 3
Guerro (distrito), Mexico, '94,	65 B 6	'87, 181,845	68 C 2	Asia	100 C 2	Gulstav (polat), Denmark	88 H 7
20,006	65 B 6	Gulra de Meleaa, Cuba, '87,	68 C 2	Gulf of Ismid, Turkey in Asia	100 C 2	Gulufa, Africa	110 R 8
Guerro, Cerro de (Mt.), Mex-	65 G 6	8,721	68 C 2	Gulf of Khataaga, Arctic Re-	3 G 1	Gulvaln (Mt.), Scotland	78 F 6
ico	65 G 6	Gulral, Cuba	68 J 4	gion	100 O 1	Gulverz, Germany	85 E 21
Guerro (state), Mexico, '95,	65 G 6	Gulriri, Rio (river), Brazil	71 G 4	Gulf of Khatanga, Siberia	100 O 1	Gum, Ab-l, British India	104 A 5
418,960	68 1/2 B 1	Gulrsburgh, England, '91,	76 L 3	Gulf of Kolokytha, Greece	99 G 7	Gum, La	45 D 5
Guerro, Porto Rico	68 1/2 B 2	5,623	76 L 3	Gulf of Koroo, Greece	99 F 7	Guma, East Turkestan	107 B 3
Guerro, Porto Rico	68 1/2 B 2	Gulscard, France	82 F 1	Gulf of Kos, Turkey in Asia	101 B 4	Gumaka, Philippine Islands,	
Guertry, Ala., a125	45 D 6	Gulser, France, '91, 8,153	82 H 1	Gulf of Kronotzki, Siberia	100 T 3	'87, 9,050	118 D 5
Guerthe, Ind. Ty.	45 D 6	Gulser, France (on travel map)	74 F 4	Gulf of Kuma, Russia	96 J 7	Gumba, Africa	112 Q 9
Guethebras Point, England	45 D 6	Gulsey, England, '91, 4,079	76 J 5	Gulf of Laconia, Greece (see	99 G 7	Gumba, Kongo Free State	112 M 10
Gueydan, La.	110 K 3	Golshe, Persia	163 J 5	Gulf of Kolokytha)	99 G 7	Gumbal, Kongo Free State	112 O 8
Guffel, Africa	110 K 3	Guitane, Lake, Ireland	79 C 7	Gulf of Lamia, Greece	99 F 4	Gumbalu, Africa	110 P 8
Guffin Bay, N. Y.	104 D 4	Guitres, France	81 E 7	Gulf of Lyon, France	81 K 9	Gumbaz, Afghanistan	103 K 5
Gugera, British India	90 B 4	Guluau, Philippine Islands, '87,	118 F 7	Gulf of Makri, Turkey in Asia	101 C 4	Gumbaz, Persia	103 H 7
Gugling, Austria	91 D 4	10,583	118 F 7	Gulf of Manar, British India	105 G 15	Gumberry, N. C.	36 P 2
Guggenberg, Switzerland, '88, 89	103 E 3	Gulzanbourg, French Gulana	71 G 3	Gulf of Manfredonia, Italy	94 T 11	Gumbet, Persia	103 F 2
Gugrd, Kub-l (Mt.), Persia	86 O 8	Gularat (province), British In-	104 C 8	Gulf of Masirah, Oman	102 P 7	Gumbloen, Germany, '95, 13-	87 C 35
Guzlinga, Germany	94 R 11	dia (see Guzerat)	104 C 8	Gulf of Mendella, Turkey in	101 B 4	540	87 C 35
Guglhonesi, Italy, '81, 5,153	101 F 4	Gujar Khan, British India	104 D 3	Asia	101 B 4	Gumbloen (bezirk), Germany,	
Gugluk Dagb (Mt.), Turkey in	112 L 9	Gulba, Africa	110 J 8	Gulf of Messenia, Greece (see	99 F 7	'95, 801,023	87 D 34
Asia	89 O 6	Gulbanwala, British India, '91,	104 E 3	Gulf of Korou)	4 N 12	Gumbloen, Germany (on travel	
Gugu, Africa	89 O 6	26,785	104 E 3	Gulf of Mexico	5 H 5	map)	74 Q 1
Gugo (Mt.), Hungary	87 J 23	Gulrat, British India, '91,	104 D 3	Gulf of Mexico, U. S.	3 N 2	Gumbri, Africa	112 Q 9
Guguan Island, Ladrone Is.	112 Q 12	18,050	104 D 3	Gulf of Mozen, Arctic Region	99 G 6	Gumbo, Mo.	30 L 7
Guba (tribe), Kongo Free State	112 Q 12	Gulu, Africa	112 N 9	Gulf of Nauplia, Greece (see Ar-	66 L 10	Gumbo, Del., a1900	33 N 5
Gubran, Germany, '95, 4,806	87 J 23	Guluka (river), Norway	95 G 5	gulle Gulf)	66 L 10	Gumboz-I-Shah, Afghanistan	103 J 6
Gulana, Brazilian, Brazil (see	71 F 3	Gulukka, Africa	110 L 6	Gulf of Nioga, Costa Rica	3 G 1	Gumba, Africa	111 E 7
Brazilian Gulana)	69 J 2	Gulubar, Turkey in Asia	101 L 5	Gulf of Nordvik, Arctic Region	100 O 1	Gumenek, Turkey in Asia	101 G 2
Gulana (British), South America,	69 J 2	Gulund Channel, British In-	105 D 16	Gulf of Nordvik, Siberia	100 K 1	Gumenko Mountain, Africa	112 K 10
'							

Gungum, Turkey in Asia	101 J 3	Guntoor, British India (see Gantun)	105 H 11	Gurupa, Island, Brazil	71 G 4	Guysborough, Nova Scotia, a1,000	62 H 4
Gumla Fort, British India	104 K 8	Guntun, Miss., a325	43 G 2	Gurupf, Brazil	71 H 4	Guysborough (county), Nova Scotia, '91, 17,195	62 H 4
Gumma (division), Japan, '96, est. 749,000	108 E 1	Guntramsdorf, Austria	90 N 7	Gurupf, Rio (river), Brazil	71 H 4	Guysborough Intervale, Nova Scotia	62 H 4
Gumma, Persia	103 C 4	Guntur, British India (see Gantun)	105 H 11	Gurwal (state), British India (see Garhwal)	104 G 4	Guya Hill (place), Jamaica	68 J 6
Gummel, Africa, a12,000	111 J 7	Guaung Tebur, Borneo	116 E 4	Gurwal (state), British India (see Garhwal)	104 G 4	Guya Mills, Pu., a300	16 C 3
Gummersbach, Germany, '95, 11,089	86 K 6	Guanville, W. Va.	35 C 3	Gurza, Afghanistan	103 L 4	Guyaville, O., a225	18 G 6
Gummla, Germany	85 D 21	Günzburg, Germany, '95, 4,339	86 Q 11	Gurzan, Afghanistan	103 L 3	Guyton, Ga., 541	38 J 7
Gumnaek, N. C.	36 R 3	Günzburg, Ober, Germany	86 R 11	Gurzuo, Germany, '95, 1,623	87 F 30	Guyton, Miss.	43 F 1
Gumpoldskirchea, Austria	90 N 7	Guzenhausen, Germany	86 O 12	Guscht, Germany	87 G 22	Guyton, N. C., a200	36 M 5
Gumprod, Ala.	42 C 2	Guoghetti, Africa	110 Q 8	Guscherbrum (Mt.), British India	104 F 2	Guyton, S. C.	37 C 2
Gumrl, Russin (see Alexandrapol)	96 H 7	Gur (river), British India	105 E 10	Gushti, Persia	103 E 5	Guzarat (province), British India (see Guzerat)	104 C 8
Gum Ridge, Miss.	43 B 7	Gur, Lake, Ireland	79 D 6	Gusiale, Turkey in Europe, a4,000	98 B 6	Guzar-Bokhara (see Khuzar)	103 M 1
Gum Sulphur, Ky.	40 H 6	Gura, Africa	110 Q 9	Guslaoi Bay, Arctic Region	3 E 2	Guzar-i-Khashl, Afghanistan	103 K 5
Gumsur, British India	105 K 10	Gura, British India	104 C 7	Gusinoi Bay, Siberia	100 S 8	Guzerat (province), British India, '81, 689,115	104 C 8
Gumswamp, S. C.	37 J 3	Gura, Greece, '89, 829	99 F 5	Guspiol, Italy, '81, 5,833	92 B 8	Guzman, Mexico, '94, 23,205	65 C 4
Gumti (river), British India	104 H 6	Gura (tribe), Liberia (see Gurra)	111 D 9	Gustaf Adolf, Russia	97 E 1	Guzman, Ciudad (canton), Mexico, '94, 159,950	65 C 4
Gumuldzina, Turkey in Europe, a7,000	98 H 7	Gurabo, Porto Rico, parish, '87, 7,088	68½ G 2	Gustan, Persia	103 G 4	Guzman, Laguna de (lake), Mexico	64 E 2
Gümüş-Khaana, Turkey in Asia (see Gemush Khaona)	101 H 2	Guraba, Rio (river), Porto Rico	68½ G 2	Gustave, Fort (Saint Bartholomew), West Indies	68½ G 6	Guzman, Porto Rico	68½ H 2
Gumvood, Miss.	43 C 4	Gurabo-Arriba, Porto Rico	68½ G 2	Gustav (Du.; Saint Bartholomew), West Indies	68½ G 6	Guzman, Santo Domingo	68 E 5
Guna, Mount, Abyssinia	110 Q 8	Guracha (tribe), Africa	110 P 9	Gustav Schacht, Austria	90 H 4	Gwa, Burma	106 B 6
Gua Cay, Bahama Islands	67 F 2	Gurage (tribe), Africa	110 Q 8	Gustavus, O., a500	17 J 2	Gwador, Oman, a4,000	103 K 8
Guaeha, Manchuria	107 M 2	Gurahonez, Hungary	89 O 5	Gusten, Germany	85 J 14	Gwadr (cape), Oman	103 K 8
Gunda (tribe), Africa	110 K 6	Gura Humora, Austria	89 S 4	Güsten, Germany	85 J 14	Gwafar, Persia	103 H 7
Gunda (tribe), Africa	110 L 5	Gurauah, Baluchistan	103 K 8	Güsten, Mich.	23 P 8	Gwajak, Baluchistan	103 L 7
Gunda, Africa	112 L 14	Guranguti (Mt.), Baluchistan	103 L 8	Guston, Col., a300	53 C 7	Gwal, British India	104 A 4
Gudagal, Australia, est. 950	115 H 7	Gurara (native state), Africa	111 F 3	Guston, Ky., a100	49 D 5	Gwallor (and cantonment), British India, '91, 104,083	104 F 6
Gudamak, Afghanistan (see Gandamak)	103 O 2	Gurara, Sebka (salt lake), Africa	111 F 3	Güstrom, Germany, '95, 17,531	85 E 15	Gwallor (state), British India, '91, 3,378,774	104 F 7
Gundardehl, British India	105 H 9	Gurban-sakhat Mountaba, Mongolia	107 G 2	Güstrom, Germany (on travel map)	74 L 2	Gwamba (tribe), Africa	113 K 2
Gundava, Baluchistan	103 M 6	Gurdaspur, British India	104 C 3	Gusyatin, Russia	97 F 7	Gwanl, Baluchistan	103 L 7
Gundelungen, Germany	86 P 11	Gurdou, Ark., 802	44 F 7	Góta, Hungary, '90, 7,088	89 I 4	Gwanshe, Persia	103 K 7
Gunder, Ia.	28 K 2	Gure, Africa	110 J 7	Guta, Russia	97 H 5	Gwart, Switzerland, '88, 346	91 E 4
Gunder Libah, Africa	110 S 8	Gure, Africa	111 J 7	Gutaland (island), Sweden (see Gotland)	95 L 8	Gwazm, Burma	106 A 4
Gunderson, Mont., a475	49 D 3	Gureina, Africa	110 M 2	Gütenbach, Germany	86 Q 7	Gweebarra Bay, Ireland	79 D 2
Guodae, Norway	95 B 2	Gurek, Persia	103 D 6	Gutenfeld, Germany	87 C 32	Gweebarra River, Ireland	79 E 2
Gueda, Africa	110 L 8	Gures, British India	104 E 2	Gutensteln, Austria	90 M 8	Gweel, Africa	112 O 15
Gueda, Switzerland (see Cothendy)	91 D 6	Gurg, Persia	103 H 6	Gutenstela, Austria (on travel map)	74 M 5	Gwened, France (see Vandee)	80 C 5
Gudlupet, British India	105 F 14	Gurgad, River, Persia	103 F 2	Güterglück, Germany	85 J 15	Gwenel, Africa	112 P 10
Gudobadoll, British India	104 M 3	Gurganuk, Kuh (Mt.), Persia	103 D 4	Güterloh, Germany, '95, 6,680	85 J 7	Gwendale, Ind. Ty.	48 M 1
Gudsömagle, Denmark	88 L 5	Gurganus, Ala.	42 C 3	Gutfeld, Germany	87 F 31	Gwetter, Persia	103 J 8
Guduk (river), British India (see Gandak)	104 J 5	Gurgara, British India	104 F 5	Guthera, Cape, Crete	99 F 9	Gwetter Bay, Baluchistan	103 J 8
Gueh, Turkey in Asia	101 C 3	Gurgara, Africa	110 L 8	Guthrie, Ill.	20 J 4	Gwida, Africa	110 N 9
Gun Flint Lake, Minn.	25 E 1	Gurpl, Ober, Austria	90 C 10	Guthrie, Ind.	19 C 7	Gwin, Tenn.	41 D 2
Gun Flint Mines, Minn.	25 E 1	Gurpl, Unter, Austria	90 C 10	Guthrie (Co.), Ia., a.c. '95, 17,958	28 D 4	Gwinnett (Co.), Ga., 19,899	38 C 4
Gunflint Narrows, Ontario	60 H 5	Gurgo Hegy (Mt.), Hungary	89 H 5	Guthrie, Ky., 449	40 B 7	Gwinville, Miss.	43 E 7
Gunga, Africa	110 N 2	Gurguela, Serra (Mts.), Brazil	71 H 5	Guthrie, Ia.	45 K 6	Gwirup, Africa	110 L 9
Gungaur, British India	104 H 8	Gurhal (district), British India (see Garhwal)	104 G 4	Guthrie, Mo., a150	30 H 7	Gwy, Rhayader, Wales	75 E 9
Gung-guluta Steppe, Mongolia	107 H 1	Guri, Africa	110 L 6	Guthrie (c.h. and State capital), Okla., '97, 7,211	48 H 3	Gwynneville, Ind.	19 E 5
Gunguhana, Africa	112 P 16	Gurjel, Central Asia, '85, est. 5,954	100 H 4	Guthrie, Scotland	78 L 6	Gwynans Falls, Md.	33 E 5
Gunk, Turkey in Asia	101 C 4	Gurin, Africa, a12,000	110 K 8	Guthrie (c.h.), Tex.	47 G 4	Gwy River, Wales	75 E 9
Gunpur, British India	105 K 10	Gurjat States, British India	104 J 8	Guthrie, Wyo.	50 O 7	Gya, British India (see Gaya)	104 K 7
Gunja, Hungary	89 L 7	Gurjatan (region), Russia (see Georgia)	96 H 7	Guthrie Center (c.h.), Ia., a.c. '95, 1,141	28 D 4	Gyaing, Burma	106 C 6
Gunjong, British India	104 O 7	Gurk (river; Carinthia), Austria	90 J 10	Guthrieville, Pa., a200	15 L 6	Gyala-jong, Tibet	107 F 5
Gualock, Utah	54 J 5	Gurk (river; Carniola), Austria	90 L 12	Guti, British India	105 F 12	Gyangtse, Tibet	107 D 5
Gunmarsh, Mich., a100	23 K 13	Gurkfeld, Austria	90 L 12	Gutierrez, Bolivia	70 E 7	Gyaros (island), Greece	99 L 5
Guan, Va.	34 C 5	Gurkha, Nepal	104 K 6	Gutierrez, Mexico	64 H 6	Gyergyó-Ditró, Hungary, '90, 5,811	89 R 5
Guaa (Island), Scotland	78 C 6	Gurked, Egypt	110 O 5	Gutman, O.	17 B 3	Gyergyó-Szent-Miklós, Hungary, '90, 6,104	89 R 5
Gunn City, Mo., 198	31 D 7	Gurk Thal (valley), Austria	90 J 10	Gutmaasbach, Russia	97 E 2	Gyê-sur-Seine, France	82 J 4
Gunedab, Australia, a4,700	115 J 6	Gurka-mandhata (Mt.), Tibet	107 C 4	Gutna Island, Turkey in Asia	102 H 7	Gyimes, Hungary	89 S 5
Gunnora Quoin (island), Mauritius	109 M 7	Gurley, Ala., 570	42 E 1	Gutale (island), Sweden (see Gotland)	95 L 8	Gyimes Pass, Hungary	89 S 5
Gunnison (Co.), Col., 4,359	53 D 5	Gurley, S. C.	37 L 3	Gutlin (island), Sweden (see Gotland)	95 L 8	Gylling, Denmark	88 G 5
Gunnison (c.h.), Col., 1,105	53 E 5	Gurley, Tex.	46 K 6	Gut of Canso, Nova Scotia	62 H 4	Gylling Næa (cape), Denmark	88 G 5
Gunnison, Miss., a250	43 C 3	Gurleyville, Conn., a300	10 G 2	Gutsho, Dem. Africa	110 N 9	Gympie, Australia, 8,449	115 J 5
Gunnison, Utah, a.c. '95, 1,367	54 L 3	Gurma (district), Africa	111 G 7	Guttanue, Switzerland, '88, 243	91 G 5	Gyoma, Hungary, '90, 10,867	89 M 5
Gunnison I., Utah	54 J 1	Gurma, Turkey in Asia	101 D 4	Guttenberg, Ia., a.c. '95, 3,424	28 L 2	Gyonaung, Burma	106 B 3
Gunnison Peak, Col.	53 D 5	Gurnee, Ill., a200	20 K 1	Guttenberg, N. J., a.c. '95, 3,626	14 H 2	Gyöngyös, Hungary, '90, 16,124	89 L 4
Gunnison B., Col.	53 B 5	Gurnee, Ala.	42 D 4	Guttenberg (Tp.), N. J.	14 C 2	Gyök, Hungary	89 K 5
Gunnison R., N. Fork of, Col.	53 C 5	Gurnee, Pa.	15 G 3	Guttentag, Germany, '95, 2,429	87 L 27	Györ, Hungary (see Raab)	89 J 4
Gunong Api (volcano), Dutch East India	116 G 6	Gurnek, Turkey in Asia	101 J 3	Guttin (Mt.), Hungary	89 P 4	Győr (comitat), Hungary, '90, 92,992	89 J 4
Gunong Api (volcano), Mollucca Island	116 G 5	Gurnet Lights, Mass.	9 F 4	Güttingen, Switzerland, '88, 873	91 K 2	Gyorok, Hungary	89 N 5
Gunong Mentabak (Mt.), Straits Settlements	105 O 16	Gurnet Pt., Mass.	9 F 4	Guttstadt, Germany, '95, 4,571	87 E 31	Gypsum, Col., a100	53 D 3
Gunong Pulai (Mt.), Straits Settlements	105 O 16	Gurney, Kan.	32 A 2	Gützkow, Germany, '95, 2,153	85 E 17	Gypsum, Kan., a.c. '95, 620	32 E 3
Gunong Raja (Mt.), Straits Settlements	105 N 15	Gurneyville, O., a125	18 C 5	Gutzlaff (island), Chiao	107½ H 7	Gypsum, O., a500	17 E 2
Gunong Robinson (Mt.), Straits Settlements	105 N 14	Guroshin, Russia	97 J 7	Guy, Ind.	19 E 4	Gypsum, Tex.	47 H 3
Gunoangstoll, Sumatra	116 A 4	Guroua, Africa	112 Q 14	Guy, Kan.	32 B 2	Gypsum, Va.	34 E 2
Gunpowder, Ky.	40 G 3	Gurra (tribe), Liberia	111 D 9	Guy, Mo.	30 B 4	Gypsum Cr., Col.	53 A 6
Gunpowder R., Md.	33 L 3	Gurramkonda, British India	105 G 13	Guyana (region), South America (see Guiana)	71 F 3	Gypsum Cr., Col.	53 C 3
Güna, Hungary, '90, 7,076	89 H 4	Gurrah, British India	104 N 3	Guyandotte, W. Va., 1,502	35 B 4	Gypsum Cr., Okla.	48 C 5
Gunsight, Tex., 255	46 J 5	Gurreby, Denmark	88 J 7	Guyandotte Mt., W. Va.	35 D 5	Gypsy, Ky.	40 L 5
Gunsight Pass, Mont.	49 C 1	Gursk (island), Norway	95 O 5	Guyandotte R., W. Va.	35 B 4	Gypsy, N. C.	36 D 4
Guas Island, Ireland	79 K 3	Gurtepohl, Austria-Hungary	91 N 3	Guyenne (old province), France	80 B 3	Gytsage, Sweden	95 K 6
Gunso, Africa	112 L 13	Gurtil, Egypt	110 O 5	Guyer Hot Springs, Idaho	50 E 6	Gythion, Greece (see Marathonis)	99 G 7
Guntakal, British India	105 F 12	Gurtruldenberg (Du.), Netherlands (see Gertruidenberg)	84 E 5	Guyard, N. Y., a100	11 N 9	Gyula, Hungary, '90, 19,991	89 N 5
Gunterdorf, Austria	90 N 6	Gurun (island), Brazil	71 G 3	Guyana, Va.	34 L 5	Gyula-Fehérvár, Hungary (see Karlsburg)	89 P 5
Guntersville (c.h.), Ala., 471	42 E 2	Gurul, Mount, Africa	112 P 12	Guyon, Porto Rico	68½ F 3	Gzhatk, Russia, est. 7,009	97 K 4
		Gurumnor, Mongolia	107 J 1	Guya, Md.	33 L 4		
		Gurusal (native state), Africa	111 F 8	Guya, Tenn.	41 D 4		
		Gurupa, Brazil	71 G 4				

INDEX TO MODERN MAPS.

H

NAME, COUNTRY OR STATE, AND POPULATION.	Map Number and Index.			Hai-ju
Haanbøl, Norway	95 D 2			
Haabs, Austria	90 M 6			
Haag, Austria	90 K 7			
Haag, Germany	80 Q 15			
Haag, Den (Dutch), Nether-lands (see The Hague)	84 D 4			
Haaksbergen, Netherlands, com-mune, '94, est.4,927	84 J 4			
Haano (Island), Tonga	117 B 6			
Haasø (Island), Norway	95 C 2			
Haapai Group, Tonga	117 B 6			
Haaparanta, Sweden (see Ha-paranta)	95 O 4			
Haar (river), Hungary	89 Q 6			
Haara, Turkey in Asia	102 H 6			
Haarby, Denmark	88 G 6			
Haarlem, Netherlands	84 H 4			
Haarlem, Lake, Africa	110 F 8			
Haarlem, Netherlands, com-mune, '89, 50,247; '95, est.59,654	84 E 4			
Haarlem, Netherlands (on travel map)	74 G 2			
Haarlemmer Meer Polder, Neth-erlands	84 E 4			
Haarlev, Denmark	88 L 6			
Haarslev, Denmark	88 G 6			
Haas, Pa., a200	15 K 5			
Haase (river), Germany	85 G 6			
Haast, New Zealand (see Awar-na)	117 B 7			
Haast Mountains, New Zealand	117 C 8			
Haastrop, Denmark	88 G 6			
Haasville, La.	45 E 5			
Habal, Africa	112 S 10			
Habana, La, Cuba	68 C 1			
Habana, La (province), Cuba, est.435,896	68 C 2			
Habana, Cuba (see Havana)	68 C 1			
Ha Bang, French Indo-China	106 H 6			
Habay la Neuve, Belgium, '90, 1,790	84 G 9			
Habban, Arabia	102 K 9			
Habeln, Turkey in Asia	101 J 5			
Habelschwerdt, Germany, '95, 5,750	87 M 24			
Habersham (Co.), Ga., 11,573	38 D 2			
Habersham Cr., Ga.	38 G 1			
Habibias Islands, Algeria	111 F 1			
Hahlehta Wald (Mts.), Germany	86 K 9			
Hahlganj, British India	104 N 2			
Hahliat, Plain of, Algeria	111 G 2			
Hahnsh, Md., a200	33 M 6			
Habr-Awal (tribe), Africa	110 R 8			
Habr-Gerhaji (tribe), Africa	110 S 8			
Habsan (district), British India	105 D 10			
Habsburg Warte (watchtower), Austria	90 C 5			
Habatein, Austria	90 J 2			
Hache, Lac La, British Colum-bia	63 F 4			
Hachenburg, Germany, '95, 1,532	86 L 6			
Hachijo Jima (Island), Japan	108 J 7			
Hachiman, Japan, '86, est.5,047	108 H 6			
Hachimori, Japan	108 J 3			
Hachinohe, Japan, '87, est.10,632	108 K 3			
Hachioji, Japan, '87, est.17,359	108 J 6			
Hachita, N. Mex., a175	55 G 7			
Ha Clang, French Indo-China	106 G 3			
Haclenda Animas, Costa Rica	66 C 10			
Haclenda Jobo, Costa Rica	66 C 11			
Haclenda Orosi, Costa Rica	66 C 10			
Haclenda Santa Maria, Costa Rica	66 M 10			
Haekåa, Sweden	95 J 5			
Haekberry, Ariz., a150	53 B 3			
Haekberry, La., a200	45 C 7			
Haekberry, Okla.	48 D 2			
Haekberry Cr., Kan.	32 A 3			
Haekberry Cr., Okla.	48 E 7			
Haekbranch, Ga.	38 G 7			
Haekensack, Minn.	25 C 3			
Haekensack (c.h.), N. J., a.c. '95, 7,242	14 H 2			
Haekensack (Tp.), N. J.	14 C 1			
Haekensack, N. J. (on local map)	14 C 1			
Haekenaek R., N. J.	14 C 2			
Haeketown, Ireland, '91, 578	79 H 6			
Haekett, Ark., 458	44 D 4			
Haekett, Pa.	16 B 6			
Haekettstown, N. J., a.c. '95, 2,594	14 E 2			
Haeking, Austria	90 B 0			
Haekland, Scotland	78 K 1			
Haeklebarney, N. J.	14 F 2			
Haekleburg, Ala., a125	42 B 2			
Haekleman, Ind., a125	19 E 4			
Haekney, Cape Colony	113 H 7			
Haekney (part of London), Eng-land, '91, 229,542	75 O 13			
Haekney, Kan.	32 F 4			
Haekney, Mont.	49 D 3			
Haekney, N. C.	36 L 3			
Haekneyville, Ala., a225	42 F 4			
Haes Nosa (point), Scotland	78 L 1			
Had, Ll, Africa	110 K 3			
Hada, Turkey in Asia	102 H 5			
Hadab, Africa	113 C 3			
Hadn III, Egypt	110 O 3			
Hadamar, Germany, '95, 2,244	86 M 7			
Hadinet, Africa	110 Q 6			
Hadar, Neb.	29 G 1			
Hadareh (tribe), Africa	110 Q 6			
Hadda, Turkey in Asia	102 G 6			
Haddam (c.h.), Conn., place, a325; town, 2,005	10 E 4			
Haddam, Kan., s.v. '95, 357	32 E 2			
Haddam Neck, Conn., a225	10 E 3			
Haddenham, England	77 D 3			
Haddington, Pa.	15 L 1			
Haddington (county), Scotland, '91, 37,485	78 L 8			
Haddington (town), Scotland, '91, 3,771	78 L 8			
Haddix, W. Va.	35 G 2			
Haddock, Ala.	42 A 1			
Haddock, N. C.	36 M 6			
Haddock Sta., Ga., a100	38 E 6			
Haddon, West, England	77 C 1			
Haddonfield, N. J., a.c. '95, 2,580	14 D 6			
Haddon Hill, England	76 J 6			
Hadebat, Africa	110 P 7			
Hadeland (district), Norway	95 G 6			
Hademarschen, Germany	85 D 10			
Haden, Ala.	42 E 1			
Haden, Idaho, a200	50 H 6			
Hadendea (tribe), Africa	110 Q 6			
Hadensville, Ky., a200	40 B 7			
Hadensville, Va.	34 G 5			
Hader, Minn.	25 E 5			
Hadersdorf, Austria	90 M 7			
Hadersdorf (suburb of Vienna), Austria	90 B 6			
Hadersleben, Germany, '95, 8,637	85 B 10			
Haderslev, Germany (see Ha-dersleben)	85 B 9			
Haderup, Denmark	88 D 4			
Hadfield, Wis.	24 F 10			
Hadham, Nch, England	77 H 3			
Hadr, El, Turkey in Asia	101 K 5			
Hadr, El (Damascus), Turkey in Asia	102 D 5			
Hadr, Turkey in Asia	102 L 4			
Hadreh, Turkey in Asia	102 G 4			
Hadkfalva, Austria	99 S 4			
Hadlpar, British India	104 O 2			
Hadteb, Turkey in Asia	101 K 5			
Hadjar, Beni (tribe), Arabia	102 K 4			
Hadj Bekdash, Turkey in Asia, a1,500	101 F 3			
Hadj Hamza, Turkey in Asia, a1,000	101 F 2			
Hadj Hassan, Turkey in Asia	101 F 2			
Hadjikol, Turkey in Asia, a2,000	101 F 2			
Hadjin, Turkey in Asia	101 G 4			
Hadhleigh (Essex), England	77 K 4			
Hadhleigh (Suffolk), England, '91, 3,229	77 L 2			
Hadley, Ala.	42 C 8			
Hadley, Ind., a100	19 C 5			
Hadley, Ky.	40 C 6			
Hadley, Mass., s.c. '95, town, 1,704; village, 1,692	8 D 3			
Hadley, Mich., 288	23 P 12			
Hadley, Minn.	25 B 5			
Hadley, N. Y., a400	12 P 5			
Hadley, N. C., a200	36 L 3			
Hadley, Pa., a500	16 B 4			
Hadley (Barbados), West In-dies	68 J 2 E 13			
Hadley L., Me.	6 H 6			
Hadleya Pt., Me.	6 H 7			
Hadleyville, Oreg.	52 B 3			
Hadleyville, Wis.	24 D 5			
Hadlock, Va.	34 M 5			
Hadlock, Wash., 237	51 C 1			
Hadlow, England	77 J 6			
Hadlow Cove, Quebec	61 Q 6			
Hadlyne, Conn., a300	10 F 4			
Hadnot, La.	45 D 4			
Hadramaut (region), Arabia	102 L 8			
Hadranoople, Turkey in Europe (see Adranople)	98 J 7			
Hadrilan's Wall, England (see Roman Wall)	76 G 3			
Hadsted, Denmark	88 F 4			
Hadstock, England	77 J 2			
Hadsuod, Denmark	88 G 3			
Haeht, Belgium, '90, 2,502	84 E 7			
Haemus (Mts.), Bulgaria (see Balkan Mountains)	98 G 6			
Haena Point, Hawaii	118 F 1			
Haenertsberg, South African Re-public	113 K 2			
Haeran, Wady, Africa	110 K 3			
Haeren, Belgium, '90, 1,445	84 C 3			
Haestrup, Denmark	88 G 2			
Haefafell (Mt.), Iceland	88 N 2			
Haefen, Baluchistan	103 L 8			
Haef, Greater (bay), Germany	85 E 19			
Haefna, Denmark (see Copen-hagen)	88 M 5			
Haefratrud (Mt.), Iceland	88 N 2			
Haefa, Turkey in Europe	98 J 7			
Haeflund, Norway	95 E 3			
Haefun, Africa	110 T 8			
Haefun, Ras (cape), Africa	110 T 8			
Haefverö, Sweden	95 J 5			
Haega, Sweden	95 M 8			
Haega, Gamla, Sweden	95 M 8			
Haegaman, Ill.	21 E 7			
Haegaman, N. Y., 59d	12 O 6			
Haegan, Ga., a300	38 H 7			
Haegan, Minn.	25 B 4			
Haegan, Va.	34 A 3			
Haegansport, Tex., a100	46 M 4			
Haegar, Mount, Africa	110 Q 6			
Haegar, Sa-el, Egypt	110 R 3			
Haegar, Okla.	48 J 4			
Haegarstown, Ill., a125	21 G 8			
Haegarville, Ark., a150	44 F 3			
Haegedorns Mills, N. Y., a150	12 O 5			
Haegeman Sta., O.	18 B 6			
Haegemeister (Island), Low Archipelago (see Apatak)	117 L 8			
Haegemeister I., Alaska	58 J 7			
Haegen (Hannover), Germany	85 F 8			
Haegen (Westphalia), Germany, '95, 41,826	86 K 6			
Haegen, Germany (on travel map)	74 H 3			
Haegenau, Germany, '90, com-mune, 14,752	86 P 6			
Haegenau, Germany (on travel map)	74 H 4			
Haegendorf, Switzerland	91 F 2			
Haegemeister I., Alaska (see Haegemeister)	58 J 7			
Haegen Mountains, Austria	90 F 8			
Haegenow, Germany	85 F 13			
Haegen Sta., Fla.	39 M 2			
Haegensville, Mich.	23 O 7			
Haeger, Ky.	40 K 5			
Haeger City, Wla., a100	24 A 5			
Haegerman, Idaho	50 E 7			
Haegerman, N. Mex.	55 L 5			
Haegerman, O., a250	17 A 4			
Haegers Grove, Mo.	30 H 5			
Haegersten, Sweden	95 M 8			
Haegerstown, Ind., 873	19 F 5			
Haegerstown (c.h.), Md., '90, 10,118; '97, a15,000	33 F 2			
Haegerville, Ontario, '91, 1,068	60 E 5			
Haegerty, Ia.	28 C 1			
Haegertman, France	81 E 9			
Haegartz, N. Dak.	26 H 3			
Haeggenås, Sweden	95 J 5			
Haeggetts, Mass.	9 D 2			
Haeggetta Pond, Mass.	9 D 2			
Haeglingen, Switzerland, '88, 1,141	91 G 2			
Haegun, Wady, Egypt	110 T 5			
Haeghe, Africa	111 J 4			
Haegh, Iceland	88 M 2			
Haegi, Japan, '87, est.21,048	108 E 6			
Haegia Anna (Boetia and Atti-ca), Greece	99 O 2			
Haegia Anna (Euboea), Greece, '89, 1,382	99 H 3			
Haegia Deka (Mt.), Greece	99 A 1			
Haegia Elefsa, Greece	99 O 2			
Haegia Sahal, Greece	99 O 2			
Haegiali, Rumania	98 K 4			
Haegion Oros, Gulf of, Turkey in Europe	98 F 8			
Haegion Oros (peninsula), Tur-key in Europe	98 G 8			
Haegios, Greece, '89, 840	99 H 3			
Haegios Andrena, Greece, '89, 601	99 G 6			
Haegios Basilios, Greece	99 M 3			
Haegios Dheka, Crete	99 D 9			
Haegios Diklos (Mt.), Crete	99 A 8			
Haegios Dimitrios (Mt.), Greece	99 E 7			
Haegios Georgios, Cape, Greece	99 N 8			
Haegios Georgios (Angolia and Corinthe), Greece, '89, 1,974	99 G 5			
Haegios Georgios (Island), Greece	99 J 6			
Haegios Georgios (Larissa), Greece	99 H 2			
Haegios Georgios (near Athens), Greece				

Haik, Turkey in Asia	101 K 3	Hakluys Hoid, Spitzbergen	3 N 9	Hallez (Mt.), Austria	80 O 2	Halls Peak, N. Mex.	55 K 2
Halka, Ghubbet al (bay), Turkey in Asia	102 J 10	Hakodadi, Japan (see Hakodate)	108 K 3	Haldon Hill, England	76 H 1	Hallsport, N. Y., a150	13 G 7
Halku, Hawaii	118 M 3	Hakodate, Japan, '94, est. 66-333	108 K 3	Hallfax, England, '91, 82,864	76 J 5	Hall Spring, Md.	33 C 5
Hall, Arabia	102 J 3	Haku (tribe), Africa	112 L 13	Hallfax, Kan.	32 F 3	Halla Pt., Me.	6 J 7
Hallaakandi, British India	104 O 7	Hal, Belgium, '90, 10,441	84 D 7	Hallfax, Ky.	40 D 7	Halls Sta., N. Y.	13 C 4
Halle Goldmine, S. C., 209	37 G 2	Hal, Mong, Stam	106 D 5	Hallfax, Mass., town, s.c. '95, 497	9 F 5	Halls Strutt, N. H.	7 J 2
Hallehoro, N. Y., a200	12 M 3	Hala, British India	104 B 7	Hallfax, Maas., vil., a50	9 E 5	Halls Summit, Kan.	32 G 3
Halle, England	77 A 3	Halabe, Madagascar	112 R 16	Hallfax, Mo.	31 M 8	Hall Sta., N. C.	36 C 4
Halley (c.b.), Idaho, a1,300	50 E 6	Hala Mountains, Baluchistan	103 M 6	Hallfax (Co.), N. C., 28,908	36 O 2	Hallstead, Pa., 1,167	15 L 3
Halle, Mo.	31 E 11	Halar, Turkey in Europe	98 B 2	Hallfax (c.h.), N. C., 361	36 O 2	Hallsville, Ill., a100	20 G 5
Halle, Wyo.	50 L 7	Halas, Hungary, '90, 17,136	89 L 5	Hallfax (Pa.), 515	15 J 6	Hallsville, Mo., a100	30 H 6
Hai-ling Island, China	107 1/2 C 12	Halawa, Mit Bedr, Egypt	110 S 4	Hallfax, Va., town, 702	7 C 11	Hallsville, N. C., a100	12 N 6
Hallaham, England	75 N 12	Halawa, Hawaii	118 M 7	Hallfax (Co.), Va., 34,424	34 F 7	Hallsville, O., a325	18 E 6
Hallatorm Cr., N. Dak.	26 C 3	Halawa, Hawaii	118 N 5	Hallfax (capita), Nova Scotia, '91, 38,556	62 F 5	Hallsville, Tex., a300	46 N 5
Halm, Rio (river), Brazil	71 J 5	Halawa Creek, Hawaii	118 M 7	Hallfax (county), Nova Scotia, '91, 32,865	62 G 5	Hallsville, W. Va., a100	35 C 6
Halmare Plateau, Turkey in Asia	101 E 3	Halawa Point, Hawaii	118 M 2	Hallfax Bay, Australia	115 H 3	Hall Thal (valley), Austria	90 L 8
Halmar, El (well), Egypt	110 P 5	Halawa Mill, Hawaii	118 M 7	Hallfax Harbor, Nova Scotia	62 F 5	Halltau, Pa., a250	16 D 4
Halm-nea, China	107 1/2 H 7	Halbe, Germany	85 H 18	Hallfax R., Fla.	39 O 4	Hall Tower, Ga.	38 J 4
Halm-nua, Bay, China	107 1/2 F 11	Halberstadt, Germany, '95, 41,321	85 J 12	Hallfab, Persia	103 D 6	Halltown, Mo., a100	31 E 10
Halmna (Island), China, a2,000,000	107 1/2 B 13	Halberstadt, Germany (on travel map)	74 K 3	Hallfio, Nicaragua	66 O 8	Halltown, W. Va., a600	35 L 2
Halmna Head (cape), China	107 1/2 C 12	Halbert, Mont.	49 G 3	Hallfio, Persia	103 G 6	Hallun, France, '91, 14,841	80 J 2
Halmna Strait, China	107 1/2 B 12	Halbrite, Canada	63 L 4	Hallfio, Persia	66 O 8	Hallun, Netherlands	84 G 2
Halmna, Germany (see Haysau)	87 K 23	Halbstadt, Austria	90 N 2	Hallfio, Persia	103 G 6	Hallund, Denmark	88 G 2
Halmnaut (province), Belgium (see Halaunt)	84 C 7	Halbstadt, Russia	97 K 8	Hallfio, Persia	103 G 6	Hallun, El, Turkey in Asia	102 B 5
Halaunt, Anse d', Haiti	68 A 7	Halbur, Ia.	28 D 3	Halkett, Fort, British Columbia	63 E 2	Hallvale, Col.	53 G 4
Halaunt (province), Belgium, '90, 1,048,546; '95, est. 1,090,250	84 C 7	Halcon, Mount, Philippine Islands	118 C 5	Halkett Cape, Alaska	58 O 1	Hallwood, Va., a100	34 M 5
Haldorf, Austria	90 L 2	Halcott, N. Y., town, '90, 357	11 Q 8	Halkirk (village), Scotland, '91, 432	78 J 2	Hallwyler See (lake), Switzerland	91 G 3
Haldnes, Alaska (on local map)	58 W 7	Halcott Center, N. Y.	12 O 7	Hall (Tyrol), Austria, '90, 5,763	90 C 9	Halmahera Island, Molucca Is. (see Gilolo)	116 G 4
Haldnes, Oreg., a130	52 H 2	Halcottville, N. Y., a500	12 N 7	Hall (Upper Austria), Austria	90 J 7	Halmard (river), Afghanistan (see Helmuud)	103 K 5
Haldnesburg, N. J., a400	14 D 2	Halcro, Canada	63 K 3	Hall (Co.), Ga., 18,047	38 D 3	Halmi, Hungary	89 P 4
Haldnes City, Fla., a100	39 N 6	Haleon, Kan.	32 A 3	Hall (Co.), Ga., 18,047	38 D 3	Halmstad, Sweden, '96, 13,661	95 H 8
Haldnes Falls, N. Y., a200	12 O 7	Haleyondale, Ga., a500	38 H 6	Hall, Ga.	38 J 4	Halo, Ind.	19 D 7
Haldnes Landing, Me.	6 B 6	Hale, Denmark	88 G 3	Hall, Germany, '90, 8,928	86 O 10	Halo, W. Va.	35 F 4
Haldnesport, N. J., a500	14 E 6	Halden, Ill., a200	20 F 1	Hall (explorer's route), Greenland	3 H 7	Hala (Aalborg), Denmark	88 G 2
Haldnesville, Ill.	20 F 5	Halden, High, England	77 K 6	Hall, Idaho	50 D 5	Hala (Laesb), Denmark	88 J 2
Haldnesville, Ill., a200	20 J 1	Halden, Wis.	24 G 5	Hall, Ind., a200	19 C 5	Halsall, England	76 M 2
Haldnesville, Neb.	29 F 1	Haldimand (county), Ontario, '91, 16,318	60 E 5	Hall, Ky.	40 L 6	Halse, Norway	95 F 5
Haldnesville, N. J., a475	14 E 1	Hald S8 (lake), Denmark	88 E 4	Hall (Co.), Neb., 16,513	29 F 3	Halsellville, S. C.	37 F 2
Haldorf, Austria	90 M 7	Hale (Co.), Ala., 27,501	42 B 5	Hall, Okla.	48 H 4	Halsen0 (Island), Norway	95 D 7
Haldorf Forest, England	77 H 4	Hale, England	76 N 3	Hall, Sweden	95 L 8	Halsey, Ky.	40 J 7
Haldorf, Germany, '95, 8,066	86 L 16	Hale, England	76 Q 3	Hall, Sweden	95 L 8	Halsey, Neb.	29 D 2
Haldorf, China	107 1/2 H 7	Hale, Ia.	28 L 3	Hall (Co.), Tex., 703	47 G 3	Halsey, Oreg., 270	52 B 2
Haldorf, Germany	86 L 10	Hale, Kan.	32 F 4	Hall, W. Va.	35 F 2	Halsey Valley, N. Y., a200	13 K 7
Haldorf, Germany	86 L 10	Hale, La.	45 B 1	Halla, British India (see Hala)	104 B 7	Halskov (point), Denmark	88 J 6
Haldorf, France	82 L 9	Hale, Me.	6 B 6	Halladale, Strath (river), Scotland	78 J 3	Hals Lake, Ala.	42 B 8
Haldorf, Ala.	42 B 5	Hale, Mich., a100	23 O 9	Halland (Isle), Sweden, '95, est. 139,356	95 H 8	Halsnae (naze), Denmark	88 K 5
Haldorf, Africa	110 S 8	Hale, Mo., 530	30 F 2	Hallany Island, Oman	102 O 8	Halstad, Minn., s.c. '95, 360	25 A 2
Hala, Turkey in Asia	102 J 3	Hale, Neb.	29 G 2	Hallard Sta., Mo.	30 D 6	Halstead, Ark., s.c. '95, 360	44 G 5
Halsa, Algeria	111 H 3	Hale, S. C.	37 C 2	Hall Basin, Arctic Region	3 A 7	Halstead (Essex), England, '91, 6,056	77 K 3
Halsin, Russia (see Galasia)	97 G 7	Hale (Co.), Tex., 721	47 F 4	Hall Basin, Greenland	3 H 7	Halstead (Kent), England	77 H 5
Halt-tan Island, China	107 1/2 H 10	Hale, Utah	54 L 3	Halle (an-der-Saale), Germany, '95, 116,302	86 K 15	Halstead, England (on travel map)	74 E 3
Haltl (Island), West Indies, a1,380,000	67 K 5	Hale, Va.	7 D 11	Halle (in-Westfalen), Germany, '95, 1,758	85 H 7	Halstead, Kan., a.c. '95, 694	32 E 4
Haltl (Island), West Indies (large scale map of)	68	Hale, Wis.	24 D 6	Halle (an-der-Saale), Germany, '95, 1,758	85 H 7	Halsteads Point, Va.	34 L 6
Haltl (republic), West Indies, a950,000	67 J 5	Haleakala (Mt.), Hawaii	118 N 4	Halle (an-der-Saale), Germany, '95, 1,758	85 H 7	Halteren, Netherlands, commune, '94, est. 3,069	84 D 5
Haltl (republic), West Indies (large scale map of)	68	Haleb, Turkey in Asia (see Aleppo)	101 G 4	Halle (an-der-Saale), Germany, '95, 1,758	85 H 7	Haltow, Lower, England	77 K 5
Halt Medula, Africa	110 L 3	Halebi, Turkey in Asia, a3,000	101 H 5	Halle, Nen, South African Republic	113 J 3	Halten Lighthouse, Norway	95 F 4
Hai-yang, China	107 1/2 H 4	Haleburg, Ala.	42 G 8	Halle, Nen, South African Republic	113 J 3	Haltern, Germany, '95, 3,401	85 J 5
Hai-yang-tao (Island), Manchuria	107 1/2 J 3	Hale Center, Tex.	47 F 3	Halle, Nen, South African Republic	113 J 3	Halter Thal (valley), Austria	90 B 5
Hai-yen, China	107 1/2 H 3	Haledon, N. J., a300	14 H 2	Halle, Nen, South African Republic	113 J 3	Haltou, England	76 N 3
Haj, Dhat-el, Turkey in Asia	102 F 3	Hale Eddy, N. Y., a200	12 M 7	Halle, Nen, South African Republic	113 J 3	Haltou, England	77 E 3
Hajaj, Bir-el, Africa	111 F 4	Haleford, Va., a100	34 D 6	Halle, Nen, South African Republic	113 J 3	Haltou (county), Ontario, '91, 21,986	60 F 4
Hajaj, El, Africa	111 H 4	Halehaku, Hawaii	118 M 3	Halle, Nen, South African Republic	113 J 3	Haltwhistle, England	76 H 3
Haj Ali, Morocco	111 D 3	Halehne Peak, Haiti	68 C 6	Halle, Nen, South African Republic	113 J 3	Haltu Island, Oman	102 M 5
Hajam, Chah, Persia	103 F 3	Hale Lake Sta., Mich.	23 O 9	Halle, Nen, South African Republic	113 J 3	Haltu, East Turkestan	107 C 3
Hajaj, El, Algeria	111 H 3	Halen, Netherlands	84 H 6	Halle, Nen, South African Republic	113 J 3	Halver, Germany	86 K 6
Hajar, Bahr el, Egypt	110 O 5	Halen See (lake), Germany	87 J 28	Halle, Nen, South African Republic	113 J 3	Haltu, East Turkestan	107 C 3
Hajar, Bahr el (region), Egypt	110 O 5	Halepalaoa, Hawaii	118 M 3	Halle, Nen, South African Republic	113 J 3	Halwa, El, Arabia	102 L 5
Hajara (well), Africa	110 L 5	Hales Corners, Wis., a150	24 K 9	Halle, Nen, South African Republic	113 J 3	Halway, Wis.	24 E 4
Hajd0 (comitat), Hungary, '90, 134,038	89 N 4	Hales Creek, O., a125	18 E 7	Halle, Nen, South African Republic	113 J 3	Haluun, Persia	103 G 4
Hajd0 - B0sz0rmeny, Hungary, '90, 21,238	89 N 4	Hales Mill, Va., a125	34 C 3	Halle, Nen, South African Republic	113 J 3	Haluun Range, Persia	103 G 4
Hajd0-Dorog, Hungary, '90, 8,720	89 N 4	Haleoaven (ecclesiastical parish), England, '91, 8,502	75 H 9	Halle, Nen, South African Republic	113 J 3	Halm (Kent), England	77 N 6
Hajduken (comitat), Hungary, (see Hajd0)	89 N 4	Halesport, Tenn., a200	41 B 3	Halle, Nen, South African Republic	113 J 3	Halm (suburb of London), England	75 L 14
Hajd0-Nan0a, Hungary, '90, 14,457	89 N 4	Hale Street, England	77 J 6	Halle, Nen, South African Republic	113 J 3	Halm, East (suburb of London), England, '91, 32,710	75 P 14
Hajd0-Szobozsl0, Hungary, '90, 14,728	89 N 4	Halethorpe, Md., a150	33 E 6	Halle, Nen, South African Republic	113 J 3	Halm (Wilt), England	77 B 5
Haje, Turkey in Asia	102 J 8	Halewood, England	76 N 4	Halle, Nen, South African Republic	113 J 3	Halm, France, '91, 3,082	82 G 1
Hajell (district), Persia	103 C 3	Haley, Tenn.	41 J 4	Halle, Nen, South African Republic	113 J 3	Halm, Netherlands, commune, '94, est. 4,499	84 H 4
Haji, Deb, Afghanistan	103 L 3	Haleys, Ontario	60 J 2	Halle, Nen, South African Republic	113 J 3	Halm, N. C.	36 N 5
Hajlabad, Persia	103 E 6	Haleyville, Ky., a100	40 B 6	Halle, Nen, South African Republic	113 J 3	Halm, North, Quebec	61 L 7
Hajlabad, Persia	103 F 6	Halersville, Ala., a150	42 B 2	Halle, Nen, South African Republic	113 J 3	Halm, South, Quebec, a600	61 L 7
Hajlabad, Persia	103 F 6	Haleyville, N. J., a300	14 D 8	Halle, Nen, South African Republic	113 J 3	Hama, Kum, Egypt	110 R 4
Haji Alam, Afghanistan	103 L 4	Halfaba (well), Egypt	110 O 5	Halle, Nen, South African Republic	113 J 3	Hama, Japan	108 E 6
Haji Bajar Bay, Turkestan	103 E 1	Half Assal, Africa (see Ewlano)	111 F 9	Halle, Nen, South African Republic	113 J 3	Hamadua, Persia, a30,000	103 C 3
Haji Hamsa, Turkey in Asia	101 D 3	Half Day, Ill., a200	20 K 1	Halle, Nen, South African Republic	113 J 3	Hamadua (province), Persia	103 C 3
Haji Kelwa, Algeria	111 H 3	Half Dome, Cal.	57 L 6	Halle, Nen, South African Republic	113 J 3	Hamah, Turkey in Asia, '97, a60,000	101 G 5
Haji Khan, British India	104 A 6	Halfha, Africa	110 P 7	Halle, Nen, South African Republic	113 J 3	Hama (district), Egypt	110 O 5
Haji Khan, Kala, British India	104 A 6	Halfmoon Bay, Cal., a450	56 C 5	Halle, Nen, South African Republic	113 J 3	Hamakua (district), Hawaii, '96, 5,680	118 O 5
Hajipur, British India, '91, 21,487	104 K 7	Half Moon Cay, British Honduras	66 H 2	Halle, Nen, South African Republic	113 J 3	Hamakua (district), Hawaii, '96, 5,680	118 O 5
Hajira, El, Algeria	111 H 2	Half Moon Keefs, Central America	66 N 4	Halle, Nen, South African Republic	113 J 3	Hamakua (district), Hawaii, '96, 5,680	118 O 5
Hajo, British India	104 N 6	Halford, England	77 A 2	Halle, Nen, South African Republic	113 J 3	Hamakua (district), Hawaii, '96, 5,680	118 O 5
Hajra, Africa	110 K 6	Halfpore, Tenn.	41 G 2	Halle, Nen, South African Republic	113 J 3	Hamakua (district), Hawaii, '96, 5,680	118 O 5
Hakalau Bay, Hawaii	118 P 5	Halfrock, Mo., a150	30 F 4	Halle, Nen, South African Republic	113 J 3	Hamakua (district), Hawaii, '96, 5,680	118 O 5
Hakantorp, Sweden	95 H 7	Halfway, Kan.	32 E 2	Halle, Nen, South African Republic	113 J 3	Hamakua (district), Hawaii, '96, 5,680	118 O 5
Hakari, Sokotra	162 N 10	Halfway, Ky., a100	40 D 7	Halle, Nen, South African Republic	113 J 3	Hamakua (district), Hawaii, '96, 5,680	118 O 5
Hakart, Jebel (Mt.), Turkey in Asia	102 D 7	Halfway, Mo.	31 F 9	Halle, Nen, South African Republic	113 J 3	Hamakua (district), Hawaii, '96, 5,680	118 O 5
Hakata, Japan, '86, est. 22,954	108 E 6	Halfway, Oreg.	52 H 2	Halle, Nen, South African Republic	113 J 3	Hamakua (district), Hawaii, '96, 5,680	118 O 5
Hakkam, Turkey in Asia	101 L 6	Halfway House, Utah	54 B 6	Halle, Nen, South African Republic	113 J 3	Hamakua (district), Hawaii, '96, 5,680	118 O 5
Hakkaabyn, Sweden	95 M 3	Halfway Pond, Mass.	9 F 5	Halle, Nen, South African Republic	113 J 3	Hamakua (district), Hawaii, '96, 5,680	118 O 5
Hakkirl (district), Turkey in Asia	101 K 4	Halfway River (place), Nova Scotia	62 E 4	Halle, Nen, South African Republic	113 J 3	Hamakua (district), Hawaii, '96, 5,680	118 O 5
Hakluyt Island, Greenland	3 A 9	Hali, Marsa, Turkey in Asia	102 H 7	Halle, Nen, South African Republic	113 J 3	Hamakua (district), Hawaii, '96, 5,680	118 O 5

Hamblin, Utah	54 J 5	Hamilton, N. Dak.	26 G 1	Hammond, Minn., a200	25 E 5	Hanunul-Sawaran (swampy lake), Afghanistan	103 J 5
Hambre, Enseñada del (bay), Cuba	68 C 2	Hamilton (Co.), O., 374,573	18 A 6	Hammond, Neb.	29 E 1	Hanzha, Hadji, Turkey in Asia	101 F 2
Hambre, Cayos del (islands), Cuba	68 C 2	Hamilton (c.h.), O., '90, 17,565; '97, a25,000	18 A 6	Hammond, N. Y., a300	12 L 3	Hanza, Tel-el, Turkey in Asia	101 K 4
Hambro, Fla.	39 M 5	Hamilton, Ontario, '91, 48,980	60 F 4	Hammond, Ore.	52 A 1	Han, China	107 G 4
Hamburg, Ala., a150	42 C 5	Hamilton, Ore.	52 F 2	Hammond, S. C., a125	37 L 4	Han (river), China	107 G 7
Hamburg (c.h.), Ark., 635	44 J 8	Hamilton, Pa., a250	16 D 5	Hammond, Tex.	46 L 6	Han (river), China	107 G 7
Hamburg, New Brazil	72 G 9	Hamilton, R. I.	10 K 3	Hammonds, Wla., s.c.'95, 400	24 B 5	Hana, Hawaii	118 N 4
Hamburg, Cal.	56 B 1	Hamilton (town), Scotland, '91, 24,859	78 J 8	Hammonds, Ill.	20 J 1	Hana (district), Hawaii, '96, 3,792	118 N 4
Hamburg, Cape Colony	113 H 7	Hamilton (town), Scotland (on local map)	78 D 2	Hammondsport, N. Y., 934	13 H 7	Hanaka, Persia	103 G 6
Hamburg, Conn., a250	10 F 4	Hamilton (Co.), Tenn., 53,482	41 L 4	Hammondsville, O., a375	17 J 3	Hanalei (district), Hawaii, '96, 2,775	118 F 1
Hamburg, Fla.	39 J 1	Hamilton (Co.), Tex., 9,313	46 J 6	Hammond Vale, New Brunswick	62 D 4	Hanami, Japan	108 K 4
Hamburg (city proper), Germany, '95, 625,552	85 E 11	Hamilton (c.h.), Tex.	46 J 6	Hammondville, N. Y., a150	12 P 4	Hanamalo Cape, Hawaii	118 N 7
Hamburg (state and free city), Germany, '95, 681,632	85 E 11	Hamilton, Va., 407	34 H 2	Hammondville, Pa., a125	16 D 6	Hanamaloa, Cape, Hawaii	118 M 4
Hamburg, Germany (local map of)	87 M 32	Hamilton, Wash., 203	51 D 1	Hammon, N. J., s.c.'95, 3,428	14 E 7	Hanamulu Bay, Hawaii	118 G 1
Hamburg, Germany (on travel map)	74 K 2	Hamilton, Wis.	24 K 7	Hammoat Cr., N. J.	14 F 7	Hanamulu Plateau, Africa	113 C 3
Hamburg, Ill.	21 D 7	Hamilton Inlet, Labrador	59 T 6	Hammond, N. Y.	40 E 6	Hanapepe Bay, Hawaii	118 F 1
Hamburg, Ind., a300	19 F 6	Hamilton Island, Bermuda	67 O 3	Hammond, N. Y.	40 E 6	Hanapepe Bay, Hawaii	118 F 1
Hamburg, Ia., s.c.'95, 1,905	28 B 6	Hamilton River, Australia	115 G 4	Hamm, Ala.	42 A 5	Hanau, Germany, '95, 27,653	86 M 9
Hamburg, Mich., a200	23 O 13	Hamilton River, Labrador	59 S 6	Hannols, Belgium, '90, 1,451	84 F 8	Hanau, Germany (on travel map)	74 J 3
Hamburg, Minn.	25 D 5	Hamilton Sound, Newfoundland	58 K 4	Hannorton, Pa., a200	15 L 7	Hanawa, Japan, '86, est.5,750	108 K 3
Hamburg, Miss., a100	43 B 7	land	62 K 5	Hampden, Mont., Africa	112 O 15	Hanberg, Denmark	85 D 4
Hamburg, Mo., a100	30 L 7	Hamilton Square, N. J., a400	14 F 5	Hampden, England	77 D 4	Hanceville, Ala., a575	42 D 2
Hamburg, N. J., a600	14 F 1	Hamilton Sta., Minn.	25 D 5	Hampden, Md.	33 F 5	Hanceville, British Columbia	63 F 3
Hamburg, N. Y., 1,331	13 E 6	Hamilton Sta., Neb.	29 C 3	Hampden, Me., town, 2,484	6 F 6	Hancheng, China	107 G 5
Hamburg, New York, Ontario, '91, 1,335	60 E 4	Hamilton, Ark.	44 L 4	Hampden (Co.), Mass., s.c.'95, 152,938	8 D 4	Hanchuan, China	107 G 7
Hamburg, Pa., 2,127	15 L 5	Hamilton, Cal.	28 D 4	Hampden, Mass., town, a.c.'95, 743; village, 465	8 E 4	Hanchung, China, '98, a80,000	107 G 4
Hamburg, S. C., 484	37 E 5	Hamilton, Kan., a300	32 G 2	Hampden (Nelson), New Zealand	117 D 6	Hancock, Ark.	44 M 3
Hamburg, Tenn.	41 E 4	Hamilton, Ky.	40 D 3	Hampden (Otago), New Zealand, '91, 300; '96, 353	117 D 9	Hancock, Conn.	10 C 3
Hamburg, Va.	34 F 3	Hamilton, La.	28 D 4	Hampden, O., a175	17 H 1	Hancock, L. Fla.	39 N 7
Hamburg, Wla.	24 G 4	Hamilton, Mo.	30 G 5	Hampden, O., a175	17 H 1	Hancock (Co.), Ga., 17,149	38 E 5
Hamburger Bahnhof (station), Germany	87 H 31	Hamilton, N. J., a250	13 G 5	Hampden Sidney, Va., a275	34 F 6	Hancock (Co.), Ill., 31,907	20 C 5
Hamburg, N. J.	14 F 1	Hamilton, N. Dak.	26 G 3	Hampshire, England (see Hants County)	77 C 6	Hancock, Ind.	19 D 8
Hambly Sta., Ky., a100	40 A 6	Hampin (Co.), S. Dak., a.c.'95, 5,225	27 G 2	Hampshire, Ill., 696	20 H 1	Hancock (Co.), Ind., 17,829	19 E 5
Hamba, El, Africa	110 K 6	Hampin (Co.), S. Dak., a.c.'95, 5,225	27 G 2	Hampshire, Tenn.	41 G 3	Hancock, Ia., s.c.'95, 258	28 C 5
Hambdallabi, Africa	111 F 7	Hampin (Co.), S. Dak., a.c.'95, 5,225	27 G 2	Hampshire (Co.), Mass., s.c.'95, 54,710	8 D 3	Hancock (Co.), Ia., s.c.'95, 11,141	28 F 1
Hamdanau, Dasht-i- (plain), Afghanistan	103 J 3	Hampin (Co.), S. Dak., a.c.'95, 5,225	27 G 2	Hampshire, Tenn.	41 G 3	Hancock (Co.), Me., 37,312	6 G 6
Hamden, Conn., place, a1,250; town, 3,882	10 D 4	Hampin (Co.), S. Dak., a.c.'95, 5,225	27 G 2	Hampstead (England, '91, 68,425	35 J 2	Hancock, Me., town, 1,190	6 G 6
Hamden, Ind. Ty.	48 L 6	Hampin (Co.), S. Dak., a.c.'95, 5,225	27 G 2	Hampstead (part of London), England	77 G 4	Hancock, Md., 815	33 E 1
Hamden, Mo.	30 G 5	Hampin (Co.), S. Dak., a.c.'95, 5,225	27 G 2	Hampstead (part of London), England	77 G 4	Hancock, Mass., town, a.c.'95, 511; vill., a100	8 A 2
Hamden, N. J., a125	14 E 3	Hampin (Co.), S. Dak., a.c.'95, 5,225	27 G 2	Hampstead, Md., 521	75 M 13	Hancock, Mich., 1,772	22 D 3
Hamden, N. Y., a300	12 M 7	Hampin (Co.), S. Dak., a.c.'95, 5,225	27 G 2	Hampstead, New Brunswick	62 C 4	Hancock, Minn., s.c.'95, 247	25 B 4
Hamden, O., 622	18 F 6	Hampin (Co.), S. Dak., a.c.'95, 5,225	27 G 2	Hampstead, N. H., town, 860	7 K 11	Hancock (Co.), Miss., 8,318	43 F 10
Hamden Sta., O.	18 F 6	Hampin (Co.), S. Dak., a.c.'95, 5,225	27 G 2	Hampstead, N. C.	36 O 6	Hancock, Mo., a175	31 H 9
Hamdh, Wady el, Turkey in Asia	102 G 4	Hampin (Co.), S. Dak., a.c.'95, 5,225	27 G 2	Hampstead, Va.	34 J 4	Hancock, Mont.	49 G 1
Hamed, Austria	90 B 5	Hampin (Co.), S. Dak., a.c.'95, 5,225	27 G 2	Hampstead (Dominica), West Indies	68 G 10	Hancock, Neb.	29 C 3
Hamed, Abu, Egypt	119 P 6	Hampin (Co.), S. Dak., a.c.'95, 5,225	27 G 2	Hampstead, Va.	34 J 4	Hancock, N. H., town, 637	7 F 11
Hamed, El, Morocco	111 F 3	Hampin (Co.), S. Dak., a.c.'95, 5,225	27 G 2	Hampstead, Va.	34 J 4	Hancock, N. Y., 1,279	12 M 8
Hamed, Australia	115 A 6	Hampin (Co.), S. Dak., a.c.'95, 5,225	27 G 2	Hampstead, Va.	34 J 4	Hancock, N. Dak.	26 C 2
Hamed, Loyalty Is.	117 J 10	Hampin (Co.), S. Dak., a.c.'95, 5,225	27 G 2	Hampstead, Va.	34 J 4	Hancock (Co.), O., 42,563	17 C 3
Hamed, Pool, Australia	115 A 5	Hampin (Co.), S. Dak., a.c.'95, 5,225	27 G 2	Hampstead, Va.	34 J 4	Hancock (Co.), Tenn., 10,342	41 F 1
Hamed, Germany, '95, 10,520	85 H 9	Hampin (Co.), S. Dak., a.c.'95, 5,225	27 G 2	Hampstead, Va.	34 J 4	Hancock, Va., town, 283	7 C 7
Hamed, Germany (on travel map)	74 J 2	Hampin (Co.), S. Dak., a.c.'95, 5,225	27 G 2	Hampstead, Va.	34 J 4	Hancock, Cape, Wash. (see Disappointment)	51 A 3
Hamer, S. C., a100	37 K 3	Hampin (Co.), S. Dak., a.c.'95, 5,225	27 G 2	Hampstead, Va.	34 J 4	Hancock (Co.), W. Va., 6,414	35 A 1
Hammersley, Mount, Australia	115 F 5	Hampin (Co.), S. Dak., a.c.'95, 5,225	27 G 2	Hampstead, Va.	34 J 4	Hancock, Wls., s.c.'95, 131	24 H 6
Hammersville, O., 264	18 C 7	Hampin (Co.), S. Dak., a.c.'95, 5,225	27 G 2	Hampstead, Va.	34 J 4	Hancock, Wyo.	50 O 4
Hames, Cal.	57 E 7	Hampin (Co.), S. Dak., a.c.'95, 5,225	27 G 2	Hampstead, Va.	34 J 4	Hancock Bay, Japan	108 P 5
Hametown, Pa., a250	15 J 7	Hampin (Co.), S. Dak., a.c.'95, 5,225	27 G 2	Hampstead, Va.	34 J 4	Hancock Hills, Canada	63 B 1
Hami, East Turkestan (see Khami)	107 E 2	Hampin (Co.), S. Dak., a.c.'95, 5,225	27 G 2	Hampstead, Va.	34 J 4	Hancock, L. Ia.	28 F 1
Hamid, Ah (well), Africa	110 O 6	Hampin (Co.), S. Dak., a.c.'95, 5,225	27 G 2	Hampstead, Va.	34 J 4	Hancock Pt., Me.	6 H 7
Hamid, El, Morocco	111 E 3	Hampin (Co.), S. Dak., a.c.'95, 5,225	27 G 2	Hampstead, Va.	34 J 4	Hancock's Bridge, N. J., a125	14 C 7
Hamid (district), Turkey in Asia	101 D 4	Hampin (Co.), S. Dak., a.c.'95, 5,225	27 G 2	Hampstead, Va.	34 J 4	Hancock Sta., N. Y.	12 M 8
Hamilton, Mont., Africa	113 J 5	Hampin (Co.), S. Dak., a.c.'95, 5,225	27 G 2	Hampstead, Va.	34 J 4	Haad, S. C.	37 L 4
Hamilton (c.h.), Ala., a450	42 A 2	Hampin (Co.), S. Dak., a.c.'95, 5,225	27 G 2	Hampstead, Va.	34 J 4	Haad, S. Dak.	27 F 2
Hamilton, Ark.	44 J 5	Hampin (Co.), S. Dak., a.c.'95, 5,225	27 G 2	Hampstead, Va.	34 J 4	Haad (Co.), S. Dak., s.c.'95, 4,657	27 F 2
Hamilton (New South Wales), Australia, 4,800	115 J 6	Hampin (Co.), S. Dak., a.c.'95, 5,225	27 G 2	Hampstead, Va.	34 J 4	Haada (Italian North-East Africa), Africa	110 T 8
Hamilton (Queensland), Australia	115 G 3	Hampin (Co.), S. Dak., a.c.'95, 5,225	27 G 2	Hampstead, Va.	34 J 4	Haada (Portuguese West Africa), Africa	112 L 14
Hamilton (Victoria), Australia, est.3,581	115 G 7	Hampin (Co.), S. Dak., a.c.'95, 5,225	27 G 2	Hampstead, Va.	34 J 4	Haada Island, Scotland	78 F 3
Hamilton (Western Australia), Australia	115 B 7	Hampin (Co.), S. Dak., a.c.'95, 5,225	27 G 2	Hampstead, Va.	34 J 4	Haad Cross, England	77 F 6
Hamilton, Bermudas, est.1,296	67 O 3	Hampin (Co.), S. Dak., a.c.'95, 5,225	27 G 2	Hampstead, Va.	34 J 4	Haadegg Falls, Switzerland	91 G 5
Hamilton, L. Fla.	39 O 6	Hampin (Co.), S. Dak., a.c.'95, 5,225	27 G 2	Hampstead, Va.	34 J 4	Haadford, England	76 Q 3
Hamilton (Co.), Fla., s.c.'95, 9,991	39 K 2	Hampin (Co.), S. Dak., a.c.'95, 5,225	27 G 2	Hampstead, Va.	34 J 4	Haad Hills, Canada	63 H 4
Hamilton (c.h.), Ga., a500	38 B 6	Hampin (Co.), S. Dak., a.c.'95, 5,225	27 G 2	Hampstead, Va.	34 J 4	Haad, Miss.	43 G 5
Hamilton, Ill., 1,391	20 C 5	Hampin (Co.), S. Dak., a.c.'95, 5,225	27 G 2	Hampstead, Va.	34 J 4	Haadley, W. Va., a100	35 D 4
Hamilton (Co.), Ill., 17,800	21 H 9	Hampin (Co.), S. Dak., a.c.'95, 5,225	27 G 2	Hampstead, Va.	34 J 4	Haadshoro, Miss., 1,021	43 F 10
Hamilton, Ind., a350	19 G 1	Hampin (Co.), S. Dak., a.c.'95, 5,225	27 G 2	Hampstead, Va.	34 J 4	Haadson, Va.	34 K 7
Hamilton (Co.), Ind., 26,123	19 D 4	Hampin (Co.), S. Dak., a.c.'95, 5,225	27 G 2	Hampstead, Va.	34 J 4	Haad Sta., Mich.	23 P 13
Hamilton, Ia., a250	28 H 5	Hampin (Co.), S. Dak., a.c.'95, 5,225	27 G 2	Hampstead, Va.	34 J 4	Haady, Ga.	38 B 5
Hamilton (Co.), Ia., s.c.'95, 18,514	28 F 3	Hampin (Co.), S. Dak., a.c.'95, 5,225	27 G 2	Hampstead, Va.	34 J 4	Hanfield, Md., a175	33 L 3
Hamilton, Manor, Ireland, '91, 1,061	79 E 3	Hampin (Co.), S. Dak., a.c.'95, 5,225	27 G 2	Hampstead, Va.	34 J 4	Hanfield, Pa.	15 G 4
Hamilton, Kan., a250	32 F 4	Hampin (Co.), S. Dak., a.c.'95, 5,225	27 G 2	Hampstead, Va.	34 J 4	Hanfela Bay, Africa (see Am-lla)	110 R 7
Hamilton (Co.), Kan., a.c.'95, 1,411	32 A 3	Hampin (Co.), S. Dak., a.c.'95, 5,225	27 G 2	Hampstead, Va.	34 J 4	Hanfurd (c.h.), Cal., 942	57 F 6
Hamilton, Ky.	40 G 3	Hampin (Co.), S. Dak., a.c.'95, 5,225	27 G 2	Hampstead, Va.	34 J 4	Hanfurd, England	34 F 7
Hamilton, Mass., town, a.c.'95, 1,356	9 E 2	Hampin (Co.), S. Dak., a.c.'95, 5,225	27 G 2	Hampstead, Va.	34 J 4	Hanfurd Bridge (place), New Brunswick	62 D 4
Hamilton, Mass., vill., a200	9 E 2	Hampin (Co.), S. Dak., a.c.'95, 5,225	27 G 2	Hampstead, Va.	34 J 4	Hang, Mong, Burma	106 D 4
Hamilton, Mich., a350	23 K 12	Hampin (Co.), S. Dak., a.c.'95, 5,225	27 G 2	Hampstead, Va.	34 J 4	Hang, French Indo-China	106 G 4
Hamilton, Minn., a290	25 E 6	Hampin (Co.), S. Dak., a.c.'95, 5,225	27 G 2	Hampstead, Va.	34 J 4	Hanga, Burma	106 C 7
Hamilton, Miss.	43 H 3	Hampin (Co.), S. Dak., a.c.'95, 5,225	27 G 2	Hampstead, Va.	34 J 4	Hangara, Africa	110 K 6
Hamilton, Mo., 1,641	30 D 5	Hampin (Co.), S. Dak., a.c.'95, 5,225	27 G 2	Hampstead, Va.	34 J 4	Hang-chau, Bay of, China	107 G 7
Hamilton, Mont., a1,275	49 B 3	Hampin (Co.), S. Dak., a.c.'95, 5,225	27 G 2	Hampstead, Va.	34 J 4	Hang-chau, China, '98, a700,000	107 G 7
Hamilton (Co.), N. B., 14,096	29 F 3	Hampin (Co.), S. Dak., a.c.'95, 5,225	27 G 2	Hampstead, Va.	34 J 4	Hangest, France	82 F 1
Hamilton, Nev., a200	54 G 3	Hampin (Co.), S. Dak., a.c.'95, 5,225	27 G 2	Hampstead, Va.	34 J 4	Hanggl Rock, O., 846	18 E 7
Hamilton, N. J.	14 F 1	Hampin (Co.), S. Dak., a.c.'95, 5,225	27 G 2	Hampstead, Va.	34 J 4	Hanggl Rock, S. C.	37 G 2
Hamilton, N. J., a125	14 H 6	Hampin (Co.), S. Dak., a.c.'95, 5,225	27 G 2	Hampstead, Va.	34 J 4	Hanging Rock, W. Va.	35 J 2
Hamilton, N. Y., 1,744	12 L 6	Hampin (Co.), S. Dak., a.c.'95, 5,225	27 G 2	Hampstead, Va.	34 J 4	Hanglip, Cape, Colony	113 D 8
Hamilton (Co.), N. Y., a 7,622	12 N 4	Hampin (Co.), S. Dak., a.c.'95, 5,225	27 G 2	Hampstead, Va.	34 J 4	Hanglip Mountain, South African Republic	113 J 3
Hamilton, New Zealand, '91, 1,212, '96, 1,248	117 F 3	Hampin (Co.), S. Dak., a.c.'95, 5,225	27 G 2	Hampstead, Va.	34 J 4	Hangl' Ude, Russia, est.2,378	97 D 2
Hamilton, N. C., 781	30 F 3	Hampin (Co.), S. Dak., a.c.'95, 5,225	27 G 2	Hampstead, Va.	34 J 4	Hanga, Britiab India	104 C 3
		Hampin (Co.), S. Dak., a.c.'95, 5,225	27 G 2	Hampstead, Va.	34 J 4	Han-hai (desert), Mongolia (see Gohl Desert)	107 F 2
		Hampin (Co.), S. Dak., a.c.'95, 5,225	27 G 2	Hampstead, Va.	34 J 4	Hankli, Turkey in Asia	101 J 4
		Hampin (Co.), S. Dak., a.c.'95, 5,225	27 G 2	Hampstead, Va.	34 J 4	Hank, Turkey in Asia	102 F 4
		Hampin (Co.), S. Dak., a.c.'95, 5,225	27 G 2	Hampstead, Va.	34 J 4	Han-kau, China, '98, a800,000	107 G 7
		Hampin (Co.), S. Dak., a.c.'95, 5,225	27 G 2	Hampstead, Va.	34 J 4	Hankensbüttel, Germany	85 G 11

Hankey, Cape Colony, '91, 639.	113 G 7	Hanska, Minn.	25 C 5	Hardangerfjord (bay), Norway.	95 D 7	Harham, Norway	95 E 5
Hankina, N. Y., a300	11 M 8	Hanska, L., Minn.	25 C 5	Hardangerjøkulen (Mt.), Norway	95 E 6	Hariana, Baluchistan	103 L 3
Hankinson, N. Dak., a475.	26 H 3	Haas Lohik Islands, Danish	68 1/2 B 6	Hardaway, Ala.	42 F 6	Harib, El, Africa	111 E 3
Hankö (Island), Norway	95 D 3	Hanslope, England	77 D 2	Hardcastle, Cape Colony	113 F 5	Harib, El (district), Africa	111 E 3
Hankoreine New Station, Alaska	58 M 4	Hanson, Ind. Ty., a200.	48 N 4	Hardeeville, N. C.	36 O 3	Harik, El (district), Arabia	102 L 5
Hankow, China (see Han-ka)	107 J 4	Hanson, Ky., 376.	40 B 6	Hardeeville, Fla.	39 P 6	Harim, Turkey in Asia, a1,600	101 G 4
Hanksville, Utah	54 M 4	Hanson, Maas., town, s.c.'95, 1,380	9 E 4	Hardeeville, S. C., 649.	37 F 7	Harima (old province), Japan	105 G 8
Hanksville, Vt., a525.	7 C 5	Hanson, Maas., vil., a100.	9 E 4	Hardeeman, Ga.	38 A 6	Harima Nada (sea), Japan	108 G 6
Hank, British India	104 G 3	Hanson (Co.), S. Dak., s.c.'95, 4,006	27 G 3	Hardeeman, Tenn.	41 D 4	Harimatsu, Japan	108 N 7
Hanley, England, '91, 54,846.	76 H 6	Hansonville, Va., a125	34 D 2	Hardeeman (Co.), Tenn., 21,029.	41 D 4	Harinyllet (river), Netherlands	84 D 5
Hanley, England (on travel map)	74 D 2	Hansted, Denmark	88 D 2	Hardean, N. C.	47 H 3	Haripur, British India	104 D 2
Hanley, Ia.	28 F 5	Hants (county), England, '91, 690,986	77 C 6	Hardeberg, Netherlands, commune, '94, est.8,982	84 J 3	Harir River, Sumatra	116 B 5
Hanley, Tenn.	41 C 3	Hants (county), Nova Scotia, '91, 22,152	62 F 4	Hardeburg, N. Y.	12 N 8	Harir Rud (river), Afghanistan (see Heri Rud)	103 J 3
Hanley Falls, Minn., s.c.'95, 215	25 B 5	Hants (county), Nova Scotia, '91, 22,152	62 F 4	Hardeburg, N. Y., town	11 Q 9	Haris Drift, Cape Colony	113 C 5
Hanley Sta., Mo.	31 O 11	Hants (county), Nova Scotia, '91, 22,152	62 F 4	Hardeburg, N. Y., town	11 Q 9	Harishet-el-Aush (well), Algeria	111 G 2
Hanna, Ind., a475.	19 C 2	Hants (county), Nova Scotia, '91, 22,152	62 F 4	Hardeburg, N. Y., town	11 Q 9	Haritb, Beni (tribe), Arabia	102 H 6
Hanna, Ia.	28 E 2	Hants (county), Nova Scotia, '91, 22,152	62 F 4	Hardeburg, N. Y., town	11 Q 9	Harkness Cliff (Barbados), West Indies	68 1/2 D 12
Hanna, Wyo., 260.	50 N 8	Hants (county), Nova Scotia, '91, 22,152	62 F 4	Hardeburg, N. Y., town	11 Q 9	Harkness, N. Y.	12 P 2
Hanna City, Ill., a150.	20 F 4	Hants (county), Nova Scotia, '91, 22,152	62 F 4	Hardeburg, N. Y., town	11 Q 9	Harkstead, England	77 M 3
Hannaaford, N. Dak.	26 F 2	Hants (county), Nova Scotia, '91, 22,152	62 F 4	Hardeburg, N. Y., town	11 Q 9	Harlan, Ind., a500.	19 G 2
Hannaah, N. Dak.	26 F 1	Hants (county), Nova Scotia, '91, 22,152	62 F 4	Hardeburg, N. Y., town	11 Q 9	Harlan, Ind., s.c.'95, 2,297	28 C 4
Hannaah, S. C.	37 J 4	Hants (county), Nova Scotia, '91, 22,152	62 F 4	Hardeburg, N. Y., town	11 Q 9	Harlan, Kan., a100.	32 D 2
Hannaah Bay, Canada	59 O 6	Hants (county), Nova Scotia, '91, 22,152	62 F 4	Hardeburg, N. Y., town	11 Q 9	Harlan (Co.), Ky., 6,197.	40 K 7
Hannaah Bay House, Canada	59 O 6	Hants (county), Nova Scotia, '91, 22,152	62 F 4	Hardeburg, N. Y., town	11 Q 9	Harlan (c.b.), Ky., 361.	40 K 7
Hannaah Mills Cr., Fla.	39 J 5	Hants (county), Nova Scotia, '91, 22,152	62 F 4	Hardeburg, N. Y., town	11 Q 9	Harlan (Co.), Ky., 6,197.	40 K 7
Hannaahville, W. Va.	35 G 2	Hants (county), Nova Scotia, '91, 22,152	62 F 4	Hardeburg, N. Y., town	11 Q 9	Harlan (c.b.), Ky., 361.	40 K 7
Hannans, Australia, a800	115 C 6	Hants (county), Nova Scotia, '91, 22,152	62 F 4	Hardeburg, N. Y., town	11 Q 9	Harlan, Missa., a175.	43 H 4
Hannas Reef, Tex.	47 D 2	Hants (county), Nova Scotia, '91, 22,152	62 F 4	Hardeburg, N. Y., town	11 Q 9	Harlan, Neb.	29 C 1
Hannawa Falls, N. Y., a150.	12 N 2	Hants (county), Nova Scotia, '91, 22,152	62 F 4	Hardeburg, N. Y., town	11 Q 9	Harlan (Co.), Neb., 8,158.	29 E 3
Hanuek, Egypt	110 O 6	Hants (county), Nova Scotia, '91, 22,152	62 F 4	Hardeburg, N. Y., town	11 Q 9	Harlan, Oreg.	52 B 2
Hannoversville, N. C.	36 J 3	Hants (county), Nova Scotia, '91, 22,152	62 F 4	Hardeburg, N. Y., town	11 Q 9	Harlanburg, Pa., a250.	16 B 4
Hanney, England	77 B 4	Hants (county), Nova Scotia, '91, 22,152	62 F 4	Hardeburg, N. Y., town	11 Q 9	Harlebeke, Belgium, '90, 6,478	84 B 7
Hanulhal, Bay, Australia	115 G 2	Hants (county), Nova Scotia, '91, 22,152	62 F 4	Hardeburg, N. Y., town	11 Q 9	Harlech, Wales	76 D 7
Hanulhal, Mo., '90, 12,857; '97, a14,500	30 K 5	Hants (county), Nova Scotia, '91, 22,152	62 F 4	Hardeburg, N. Y., town	11 Q 9	Harleigh, Pa., a300.	75 K 5
Hannibal, N. Y., a52.	13 J 5	Hants (county), Nova Scotia, '91, 22,152	62 F 4	Hardeburg, N. Y., town	11 Q 9	Harlem, Ga., 647.	38 G 5
Hannibal, O., a475.	18 J 5	Hants (county), Nova Scotia, '91, 22,152	62 F 4	Hardeburg, N. Y., town	11 Q 9	Harlem, Ill., a100.	20 G 1
Hannibal, Tex.	46 J 5	Hants (county), Nova Scotia, '91, 22,152	62 F 4	Hardeburg, N. Y., town	11 Q 9	Harlem, Mo., a375.	30 C 6
Hannibal Center, N. Y., a200.	13 J 5	Hants (county), Nova Scotia, '91, 22,152	62 F 4	Hardeburg, N. Y., town	11 Q 9	Harlem, Mont., a150.	49 H 1
Hanningsfield, South, England	77 J 4	Hants (county), Nova Scotia, '91, 22,152	62 F 4	Hardeburg, N. Y., town	11 Q 9	Harlem, Netherlands (see Haarlem)	84 E 4
Hanningsfield, East, England	77 K 4	Hants (county), Nova Scotia, '91, 22,152	62 F 4	Hardeburg, N. Y., town	11 Q 9	Harlem, N. Y.	11 Q 13
Hanningsfield, West, England	77 K 4	Hants (county), Nova Scotia, '91, 22,152	62 F 4	Hardeburg, N. Y., town	11 Q 9	Harlem, N. Dak., 106.	26 G 3
Hannington, England	77 B 5	Hants (county), Nova Scotia, '91, 22,152	62 F 4	Hardeburg, N. Y., town	11 Q 9	Harlem, O., a100.	17 E 4
Hannon, Ala.	42 F 6	Hants (county), Nova Scotia, '91, 22,152	62 F 4	Hardeburg, N. Y., town	11 Q 9	Harlem Plains, N. Y.	11 Q 12
Hannosa, Mo., a150.	31 D 9	Hants (county), Nova Scotia, '91, 22,152	62 F 4	Hardeburg, N. Y., town	11 Q 9	Harlem R., N. Y.	11 Q 12
Hannover (bezirk), Germany, '95, 584,604	85 G 9	Hants (county), Nova Scotia, '91, 22,152	62 F 4	Hardeburg, N. Y., town	11 Q 9	Harlem Springs, O., 230.	17 H 3
Hannover (province), Germany, '95, 2,422,174	85 G 9	Hants (county), Nova Scotia, '91, 22,152	62 F 4	Hardeburg, N. Y., town	11 Q 9	Harlesden Green, England	75 M 13
Hannover, Germany (see Hannover)	85 H 9	Hants (county), Nova Scotia, '91, 22,152	62 F 4	Hardeburg, N. Y., town	11 Q 9	Harleston, England	77 L 2
Hannover, N. Dak.	26 C 2	Hants (county), Nova Scotia, '91, 22,152	62 F 4	Hardeburg, N. Y., town	11 Q 9	Harleton, Miss., a100.	43 G 9
Hannut, Belgium, '90, 1,834.	84 E 7	Hants (county), Nova Scotia, '91, 22,152	62 F 4	Hardeburg, N. Y., town	11 Q 9	Harleton, Tex.	46 N 5
Hanoi, French Indo-China, a150,000	106 G 4	Hants (county), Nova Scotia, '91, 22,152	62 F 4	Hardeburg, N. Y., town	11 Q 9	Harley Beacon (Mt.), England	75 F 11
Hanover Point, Guam, Ladrone Is.	117 P 1	Hants (county), Nova Scotia, '91, 22,152	62 F 4	Hardeburg, N. Y., town	11 Q 9	Harleysville, Pa., a400.	15 M 6
Hanover, Ala.	42 E 4	Hants (county), Nova Scotia, '91, 22,152	62 F 4	Hardeburg, N. Y., town	11 Q 9	Harleysville, S. C., a125.	37 H 5
Hanover, New (Island), Bismarck Archipelago	116 J 1	Hants (county), Nova Scotia, '91, 22,152	62 F 4	Hardeburg, N. Y., town	11 Q 9	Harley, East, England	75 O 9
Hanover, Cape Colony, '91, 874.	113 G 6	Hants (county), Nova Scotia, '91, 22,152	62 F 4	Hardeburg, N. Y., town	11 Q 9	Harlingen, Netherlands, commune, '89, 10,250; '94, est. 10,308	84 F 2
Hanover (district), Cape Colony, '91, 4,301	113 G 6	Hants (county), Nova Scotia, '91, 22,152	62 F 4	Hardeburg, N. Y., town	11 Q 9	Harlingen, Netherlands (on travel map)	74 G 2
Hanover, Conn., a500	10 G 3	Hants (county), Nova Scotia, '91, 22,152	62 F 4	Hardeburg, N. Y., town	11 Q 9	Harlingen, N. J., a100.	14 F 4
Hanover, Germany, '95, 209,500	85 H 9	Hants (county), Nova Scotia, '91, 22,152	62 F 4	Hardeburg, N. Y., town	11 Q 9	Harlington, England	77 F 5
Hanover (province), Germany (see Hannover)	85 G 6	Hants (county), Nova Scotia, '91, 22,152	62 F 4	Hardeburg, N. Y., town	11 Q 9	Harlow, Ark., a125.	44 G 7
Hanover, Germany (on travel map)	74 K 2	Hants (county), Nova Scotia, '91, 22,152	62 F 4	Hardeburg, N. Y., town	11 Q 9	Harlow, England	77 H 3
Hanover, Ill., 743	20 E 1	Hants (county), Nova Scotia, '91, 22,152	62 F 4	Hardeburg, N. Y., town	11 Q 9	Harlow, Ga.	38 F 7
Hanover, Ind., 459	19 E 7	Hants (county), Nova Scotia, '91, 22,152	62 F 4	Hardeburg, N. Y., town	11 Q 9	Harlowe, N. C., a400.	36 Q 5
Hanover, Ia.	28 C 2	Hants (county), Nova Scotia, '91, 22,152	62 F 4	Hardeburg, N. Y., town	11 Q 9	Harlowe Cr., N. C.	36 Q 5
Hanover, Kan., s.c.'95, 938.	32 F 2	Hants (county), Nova Scotia, '91, 22,152	62 F 4	Hardeburg, N. Y., town	11 Q 9	Harum, Persia	103 E 6
Hanover, Me., town, 212.	6 B 6	Hants (county), Nova Scotia, '91, 22,152	62 F 4	Hardeburg, N. Y., town	11 Q 9	Harman, Col., 743.	53 J 3
Hanover, Md.	33 E 7	Hants (county), Nova Scotia, '91, 22,152	62 F 4	Hardeburg, N. Y., town	11 Q 9	Harman, Kir, Eastern Rmelia	98 K 6
Hanover, Mass., town, s.c.'95, 2,051	9 E 4	Hants (county), Nova Scotia, '91, 22,152	62 F 4	Hardeburg, N. Y., town	11 Q 9	Harman, S. C., a175.	37 E 3
Hanover, Mass., village, s.c.'95, 622	9 E 4	Hants (county), Nova Scotia, '91, 22,152	62 F 4	Hardeburg, N. Y., town	11 Q 9	Harman, Va.	34 E 2
Hanover, Mich., 363.	23 M 13	Hants (county), Nova Scotia, '91, 22,152	62 F 4	Hardeburg, N. Y., town	11 Q 9	Harman, W. Va., a200.	35 H 3
Hanover, N. H., town, 1,817; village, 962	7 E 8	Hants (county), Nova Scotia, '91, 22,152	62 F 4	Hardeburg, N. Y., town	11 Q 9	Harmanville, Eastern Rmelia	98 J 7
Hanover, N. J., a275.	14 G 2	Hants (county), Nova Scotia, '91, 22,152	62 F 4	Hardeburg, N. Y., town	11 Q 9	Harmanville, Pa., a250.	16 C 5
Hanover, N. Mex., a200.	55 G 6	Hants (county), Nova Scotia, '91, 22,152	62 F 4	Hardeburg, N. Y., town	11 Q 9	Harmeden, Netherlands, commune, '94, est.1,893	84 E 4
Hanover, O., 288.	17 F 4	Hants (county), Nova Scotia, '91, 22,152	62 F 4	Hardeburg, N. Y., town	11 Q 9	Harmersville, N. J., a100.	14 C 8
Hanover, O. (see Hanoverton).	17 J 3	Hants (county), Nova Scotia, '91, 22,152	62 F 4	Hardeburg, N. Y., town	11 Q 9	Harmul Island, Africa	110 R 6
Hanover, Ontario, a2,000	60 E 3	Hants (county), Nova Scotia, '91, 22,152	62 F 4	Hardeburg, N. Y., town	11 Q 9	Harmul Island, Africa	29 F 2
Hanover, Pa., 3,740.	15 J 7	Hants (county), Nova Scotia, '91, 22,152	62 F 4	Hardeburg, N. Y., town	11 Q 9	Harmontown, Miss.	43 E 1
Hanover (Co.), Va., 17,402	34 H 5	Hants (county), Nova Scotia, '91, 22,152	62 F 4	Hardeburg, N. Y., town	11 Q 9	Harmony, Ark.	44 E 3
Hanover (c.b.), Va., a100.	34 J 5	Hants (county), Nova Scotia, '91, 22,152	62 F 4	Hardeburg, N. Y., town	11 Q 9	Harmony, Fla.	39 J 2
Hanover, W. Va.	35 C 5	Hants (county), Nova Scotia, '91, 22,152	62 F 4	Hardeburg, N. Y., town	11 Q 9	Harmony, Ill., a150.	20 H 1
Hanover, Wis., a200.	24 H 9	Hants (county), Nova Scotia, '91, 22,152	62 F 4	Hardeburg, N. Y., town	11 Q 9	Harmony, Ind., 1,020.	19 B 5
Hanover Center, Ind., a125.	19 B 2	Hants (county), Nova Scotia, '91, 22,152	62 F 4	Hardeburg, N. Y., town	11 Q 9	Harmony, Kan.	32 C 3
Hanover Center, N. H.	7 F 8	Hants (county), Nova Scotia, '91, 22,152	62 F 4	Hardeburg, N. Y., town	11 Q 9	Harmony, Ky., a100.	40 G 4
Hanover Island, Chile	72 B 14	Hants (county), Nova Scotia, '91, 22,152	62 F 4	Hardeburg, N. Y., town	11 Q 9	Harmony, Me., town, 704.	6 D 6
Hanover Jc., Pa., a200.	15 J 7	Hants (county), Nova Scotia, '91, 22,152	62 F 4	Hardeburg, N. Y., town	11 Q 9	Harmony, Md., a150.	33 G 2
Hanover Road, Cape Colony	113 F 6	Hants (county), Nova Scotia, '91, 22,152	62 F 4	Hardeburg, N. Y., town	11 Q 9	Harmony, Minn., s.c.'95, 324.	25 E 6
Hanoverton, O., 366.	17 J 3	Hants (county), Nova Scotia, '91, 22,152	62 F 4	Hardeburg, N. Y., town	11 Q 9	Harmony, N. C., a200.	36 H 3
Hanovre (province), Germany (see Hannover)	85 G 6	Hants (county), Nova Scotia, '91, 22,152	62 F 4	Hardeburg, N. Y., town	11 Q 9	Harmony, Pa., 585.	16 B 5
Han Pass, British India	104 B 4	Hants (county), Nova Scotia, '91, 22,152	62 F 4	Hardeburg, N. Y., town	11 Q 9	Harmony, Prince Edward Island	62 G 3
Han River, China	107 K 6	Hants (county), Nova Scotia, '91, 22,152	62 F 4	Hardeburg, N. Y., town	11 Q 9	Harmony, S. C.	37 G 2
Hansa Platz (square), Hamburg, Germany	87 L 32	Hants (county), Nova Scotia, '91, 22,152	62 F 4	Hardeburg, N. Y., town	11 Q 9	Harmony, Tenn.	41 Q 2
Hansa's Crew, Route of, Greenland	3 L 9	Hants (county), Nova Scotia, '91, 22,152	62 F 4	Hardeburg, N. Y., town	11 Q 9	Harmony, Va.	34 F 7
"Hansa" sunk, October, 1869, Greenland	3 M 7	Hants (county), Nova Scotia, '91, 22,152	62 F 4	Hardeburg, N. Y., town	11 Q 9	Harmony, Wash., a200.	51 C 3
Hansdorf, Germany	85 J 21	Hants (county), Nova Scotia, '91, 22,152	62 F 4	Hardeburg, N. Y., town	11 Q 9	Harmony Grove, Ga., '98, a1,000	38 D 3
Hansell, Ga.	38 C 9	Hants (county), Nova Scotia, '91, 22,152	62 F 4	Hardeburg, N. Y., town	11 Q 9	Harmony Grove, Md.	33 G 2
Hansell, Ia., a125.	28 G 2	Hants (county), Nova Scotia, '91, 22,152	62 F 4	Hardeburg, N. Y., town	11 Q 9	Harms, Tenn.	41 H 4
Hansen, Neb., a100.	29 F 3	Hants (county), Nova Scotia, '91, 22,152	62 F 4	Hardeburg, N. Y., town	11 Q 9	Harndil, British India	105 D 11
Hansen, Wis., a100.	24 F 6	Hants (county), Nova Scotia, '91, 22,152	62 F 4	Hardeburg, N. Y., town	11 Q 9	Harneed, Ky., a100.	40 D 5
Hansford, Ky., a100.	40 H 6	Hants (county), Nova Scotia, '91, 22,152	62 F 4	Hardeburg, N. Y., town	11 Q 9	Harnett (Co.), N. C., 13,700.	36 M 4
Hansford (Co.), Tex., 133.	47 F 1	Hants (county), Nova Scotia, '91, 22,152	62 F 4	Hardeburg, N. Y., town	11 Q 9	Harney, L., Fla.	39 O 5
Hansford (c.b.), Tex.	47 F 1	Hants (county), Nova Scotia, '91, 22,152	62 F 4	Hardeburg, N. Y., town	11 Q 9	Harney, Md., a125.	33 H 1
Han-shan, China	107 1/2 F 7	Hants (county), Nova Scotia, '91, 22,152	62 F 4	Hardeburg, N. Y., town	11 Q 9	Harney, Oreg., 240.	52 G 3
Hansi, British India, '91, 15,190	104 E 5	Hants (county), Nova Scotia, '91, 22,152	62 F 4	Hardeburg, N. Y., town	11 Q 9	Harney (Co.), Oreg., 2,559.	52 F 3
Hansa Island, Greenland	3 B 7	Hants (county), Nova Scotia, '91, 22,152	62 F 4	Hardeburg, N. Y., town	11 Q 9	Harney L., Oreg.	52 F 3
		Hants (county), Nova Scotia, '91, 22,152	62 F 4	Har			

Haro, Spain, '87, 7,549	83 K 2	Harrisburg, Oreg., 413	52 B 2	Harston, England	77 H 2	Hartsville, Mass., vill., a.c.'95, 144	8 A 4
Haroas, British India	104 O 3	Harrisburg (c.h. and State capital), Pa., '90, 39,385; '97, a60,000	15 J 6	Harsand, British India	104 F 8	Hartsville, N. C.	36 N 3
Harold, Calif.	57 G 8	Harrisburg, S. Dak.	27 H 3	Hart, Cal., a500	56 C 2	Hartsville, S. C., 342	37 H 3
Harold, Mo.	31 F 10	Harrisburg, Tenn.	41 P 3	Hart (Co.), Ga., 10,887	38 F 3	Hartsville (c.h.), Tenn., 654	41 J 2
Harold, Neb.	29 F 4	Harrisburg, Tex., a400	46 M 8	Hart, Ind. Ty.	48 J 5	Hartville (c.h.), Mo., a600	31 G 10
Haroldscross, Ireland	79 G 9	Harrisburg, Utah	54 J 5	Hart (Co.), Ky., 16,439	40 E 6	Hartville (c.h.), Mo., a600	17 H 3
Háromszék (conditat), Hungary, '90, 130,005	89 R 6	Harrisburg, Va.	18 B 5	Hart (c.h.), Mich., 757	23 J 10	Hartville, Wyo.	50 P 7
Haro Strait, Wash.	51 B 1	Harris City, O.	38 B 6	Hart, Mo.	31 C 11	Hartwell, England	77 D 2
Haroué, France	82 N 4	Harris City, Ga.	40 C 3	Hartau Peninsula, Africa	110 R 7	Hartwell (c.b.), Ga., a1,250	38 F 3
Harpe Island, Low Archipelago	117 N 9	Harriscroft, Ky.	40 C 3	Hartberg, Austria	90 M 9	Hartwell, Mo., a100	31 E 8
Harpden, England	77 F 3	Harris Hill, N. Y., a100	13 E 6	Hartebeestfontein, Cape Colony	113 E 5	Hartwell, Mont.	40 D 3
Harper, Cal.	57 H 8	Harris Lot, Md.	33 J 6	Hartebeestfontein, South African Republic	113 M 7	Hartwell, Neb., a150	29 F 3
Harper, Ill., a100	20 F 1	Harrismith, Orange Free State, '90, 1,660	113 J 5	Hartest, England	77 K 2	Hartwell, O., 1,507	18 C 8
Harper, Ia., s.c.'95, 202	28 J 5	Harrismith (district), Orange Free State	113 J 5	Hartfell, Ontario	60 F 2	Hartwell, Ia., a150	28 J 4
Harper, Kan., s.c.'95, 1,068	32 D 4	Harrison (c.h.), Ark., 1,438	44 F 2	Hartfeld (Mt.), Scotland	78 K 9	Hartwell, Me., a100	23 L 9
Harper (Co.), Kan., s.c.'95, 9,238	32 D 4	Harrison (c.h.), British Columbia	63 F 4	Hartfield, N. Y., a200	13 D 7	Hartwick, N. Y., a400	12 M 6
Harper, Liberia, a3,000	111 E 9	Harrison, Fla.	39 E 2	Hartfield, Ark., a200	44 D 5	Hartwick Seminary, N. Y., a100	12 M 6
Harper, N. C.	36 N 4	Harrison, Ga., 575	38 F 6	Hartford (Co.), Conn., 147,180	10 E 2	Hartwood, N. Y.	11 N 8
Harper, O., a275	17 C 4	Harrison, Idaho, a200	50 C 2	Hartford (c.h. and State capital), Conn. (coextensive with town), '90, 53,230; '97, a75,000	10 E 2	Hartzell, Okla.	48 H 3
Harper, S. C.	37 J 5	Harrison, Ill., a200	20 G 1	Hartford (Chester), England	76 O 4	Hartz Mountains, Germany (see Harz Mountains)	85 J 12
Harper, Tex.	46 H 7	Harrison, Ill.	21 G 10	Hartford (Huntingdon), England	77 G 1	Hartzok, S. C.	37 G 5
Harpers Ferry, Ia., a150	28 L 1	Harrison, Ill.	19 D 8	Hartford (Huntingdon), England	77 G 1	Harud River, Afghanistan	103 J 5
Harpers Ferry, W. Va., 958	35 L 2	Harrison (Co.), Ind., 20,786	28 B 4	Hartford, Va., town, 689	6 C 7	Haruj-es-Sud (Mts.), Africa	110 L 4
Harpersfield, N. Y., a200	12 N 7	Harrison (Co.), Ia., s.c.'95, 23,091	32 D 2	Hartford, Me., town, 689	6 C 7	Haruk Island, Molucca Is.	116 G 5
Harpersfield, O., n125	17 H 1	Harrison, Kan.	40 H 4	Hartford, Me., town, 689	6 C 7	Harun, Jebel (Mt.), Turkey in Asia	101 F 7
Harpersville, Ala., a225	42 D 4	Harrison, Kan.	40 H 4	Hartford, Me., town, 689	6 C 7	Harunbad, Persia	103 B 3
Harpersville, Miss., 138	43 E 6	Harrison, Ky., 16,914	40 H 4	Hartford, Me., town, 689	6 C 7	Haruz Pass, Persia	103 G 5
Harperville, Me.	22 F 4	Harrison, Me., town, 1,071	6 B 7	Hartford, Me., town, 689	6 C 7	Harvard, Mt., Col.	53 F 5
Harperville, Okla.	48 H 1	Harrison (c.h.), Mich., 752	23 M 9	Hartford, Me., town, 689	6 C 7	Harvard Hill, 1,967	20 H 1
Harpeth R., Tenn.	41 H 3	Harrison, Miss., a250	43 E 2	Hartford, Me., town, 689	6 C 7	Harvard, Ia., s.c.'95, 154	28 G 6
Harpole, England	77 C 2	Harrison (Co.), Miss., 12,481	43 F 9	Hartford, Me., town, 689	6 C 7	Harvard, Mass., town, s.c.'95, 1,162	9 B 3
Harpool Hills (Mt.), Newfoundland	62 J 5	Harrison (Co.), Miss., 12,481	43 F 9	Hartford, Me., town, 689	6 C 7	Harvard, Mass., vill., a500	9 ; 2
Harpot, Turkey in Asia (see Kharput)	101 H 3	Harrison (Co.), Miss., 12,481	43 F 9	Hartford, Me., town, 689	6 C 7	Harvard, Neb., 1,076	29 F 3
Harpston, England	77 D 4	Harrison (Co.), Miss., 12,481	43 F 9	Hartford, Me., town, 689	6 C 7	Harvard, N. Y., a200	12 M 7
Harpstedt, Germany, '95, 1,219	85 G 8	Harrison (Co.), Miss., 12,481	43 F 9	Hartford, Me., town, 689	6 C 7	Harvard Sta., Miss.	9 B 2
Harpster, O., a250	17 D 3	Harrison (Co.), Miss., 12,481	43 F 9	Hartford, Me., town, 689	6 C 7	Harvel, Ill., 246	21 F 7
Harpwell Center, Me.	6 D 8	Harrison (Co.), Miss., 12,481	43 F 9	Hartford, Me., town, 689	6 C 7	Harvestehude, Germany	87 L 31
Harpurville, N. Y., a300	12 L 7	Harrison (Co.), Miss., 12,481	43 F 9	Hartford, Me., town, 689	6 C 7	Harvey, Ill., a5,000	20 K 2
Harpur, Turkey in Asia (see Kharput)	101 H 3	Harrison (Co.), Miss., 12,481	43 F 9	Hartford, Me., town, 689	6 C 7	Harvey, Ia., a200	28 H 5
Harqua Hala, Ariz., a300	55 B 5	Harrison (Co.), Miss., 12,481	43 F 9	Hartford, Me., town, 689	6 C 7	Harvey (Co.), Kan., s.c.'95, 16,250	32 E 3
Harqua Hala, Ariz.	55 C 4	Harrison (Co.), Miss., 12,481	43 F 9	Hartford, Me., town, 689	6 C 7	Harvey, La., a350	45 K 3
Harqua Hala Mts., Ariz.	55 B 5	Harrison (Co.), Miss., 12,481	43 F 9	Hartford, Me., town, 689	6 C 7	Harvey, Me., a125	22 ; 4
Harra (district), Turkey in Asia	102 H 4	Harrison (Co.), Miss., 12,481	43 F 9	Hartford, Me., town, 689	6 C 7	Harvey, New Brunswick	62 E 4
Harra, El (district; Hedjaz), Turkey in Asia	102 G 4	Harrison (Co.), Miss., 12,481	43 F 9	Hartford, Me., town, 689	6 C 7	Harvey, N. Y.	13 J 6
Harra, El (district; Syria), Turkey in Asia	101 G 6	Harrison (Co.), Miss., 12,481	43 F 9	Hartford, Me., town, 689	6 C 7	Harvey, N. Dak., a150	26 E 2
Harra Island, Japan	108 P 7	Harrison (Co.), Miss., 12,481	43 F 9	Hartford, Me., town, 689	6 C 7	Harvey, Okla.	48 J 3
Harram, Wady el, Turkey in Asia	102 D 6	Harrison (Co.), Miss., 12,481	43 F 9	Hartford, Me., town, 689	6 C 7	Harvey, Vt.	7 F 5
Harran, Turkey in Asia	101 H 4	Harrison (Co.), Miss., 12,481	43 F 9	Hartford, Me., town, 689	6 C 7	Harvey, Wash., a150	51 G 1
Harrat-Ben-Abdillah (Mt.), Arabia	102 H 5	Harrison (Co.), Miss., 12,481	43 F 9	Hartford, Me., town, 689	6 C 7	Harvey, W. Va.	35 D 5
Harrat-Ben-Amel (Mt.), Arabia	102 H 5	Harrison (Co.), Miss., 12,481	43 F 9	Hartford, Me., town, 689	6 C 7	Harvey Cedars, N. J., s.c.'95, 46	14 H 7
Harrawa, Wady, Africa	110 L 3	Harrison (Co.), Miss., 12,481	43 F 9	Hartford, Me., town, 689	6 C 7	Harvey, Pa.	15 K 4
Harrax, Abu, Africa	110 P 7	Harrison (Co.), Miss., 12,481	43 F 9	Hartford, Me., town, 689	6 C 7	Harveys, Pa., a200	16 B 7
Harrell, Ala.	42 C 6	Harrison (Co.), Miss., 12,481	43 F 9	Hartford, Me., town, 689	6 C 7	Harveysburg, Ind., a250	19 B 4
Harrells Store, N. C., a200	36 N 5	Harrison (Co.), Miss., 12,481	43 F 9	Hartford, Me., town, 689	6 C 7	Harveysburg, O., 402	18 C 5
Harrellsville, N. C., 110	36 Q 2	Harrison (Co.), Miss., 12,481	43 F 9	Hartford, Me., town, 689	6 C 7	Harveys Canal Sta., La.	45 K 3
Harréville, France	82 M 4	Harrison (Co.), Miss., 12,481	43 F 9	Hartford, Me., town, 689	6 C 7	Harveys Neck, N. C.	36 R 2
Harréville, N. C., 110	36 Q 2	Harrison (Co.), Miss., 12,481	43 F 9	Hartford, Me., town, 689	6 C 7	Harvey Sta., New Brunswick	62 C 4
Harréville, France	82 M 4	Harrison (Co.), Miss., 12,481	43 F 9	Hartford, Me., town, 689	6 C 7	Harvey Sta., W. Va.	35 D 5
Harréville, N. C., 110	36 Q 2	Harrison (Co.), Miss., 12,481	43 F 9	Hartford, Me., town, 689	6 C 7	Harveyville, Kan., a200	32 F 3
Harréville, France	82 M 4	Harrison (Co.), Miss., 12,481	43 F 9	Hartford, Me., town, 689	6 C 7	Harveyville, Pa., a250	15 K 4
Harréville, N. C., 110	36 Q 2	Harrison (Co.), Miss., 12,481	43 F 9	Hartford, Me., town, 689	6 C 7	Harveyville, Ky., a125	40 G 4
Harréville, France	82 M 4	Harrison (Co.), Miss., 12,481	43 F 9	Hartford, Me., town, 689	6 C 7	Harvell, Mo., 111	31 M 11
Harréville, N. C., 110	36 Q 2	Harrison (Co.), Miss., 12,481	43 F 9	Hartford, Me., town, 689	6 C 7	Harville, France	82 M 2
Harréville, France	82 M 4	Harrison (Co.), Miss., 12,481	43 F 9	Hartford, Me., town, 689	6 C 7	Harville, Ga.	38 H 7
Harréville, N. C., 110	36 Q 2	Harrison (Co.), Miss., 12,481	43 F 9	Hartford, Me., town, 689	6 C 7	Harvington, England	75 H 9
Harréville, France	82 M 4	Harrison (Co.), Miss., 12,481	43 F 9	Hartford, Me., town, 689	6 C 7	Harvius Sta., S. C.	37 H 4
Harréville, N. C., 110	36 Q 2	Harrison (Co.), Miss., 12,481	43 F 9	Hartford, Me., town, 689	6 C 7	Harvy, Ky.	40 C 3
Harréville, France	82 M 4	Harrison (Co.), Miss., 12,481	43 F 9	Hartford, Me., town, 689	6 C 7	Harwell, England	77 B 4
Harréville, N. C., 110	36 Q 2	Harrison (Co.), Miss., 12,481	43 F 9	Hartford, Me., town, 689	6 C 7	Harwich, England, '91, 8,191	77 N 3
Harréville, France	82 M 4	Harrison (Co.), Miss., 12,481	43 F 9	Hartford, Me., town, 689	6 C 7	Harwich, England (on travel map)	74 E 3
Harréville, N. C., 110	36 Q 2	Harrison (Co.), Miss., 12,481	43 F 9	Hartford, Me., town, 689	6 C 7	Harwich, Mass., town, s.c.'95, 2,532; vill., a350	8 O 6
Harréville, France	82 M 4	Harrison (Co.), Miss., 12,481	43 F 9	Hartford, Me., town, 689	6 C 7	Hartwickport, Mass., vill., s.c.'95, 502	8 O 6
Harréville, N. C., 110	36 Q 2	Harrison (Co.), Miss., 12,481	43 F 9	Hartford, Me., town, 689	6 C 7	Harwinton, Conn., town, 943	10 C 2
Harréville, France	82 M 4	Harrison (Co.), Miss., 12,481	43 F 9	Hartford, Me., town, 689	6 C 7	Harwood, Ark.	44 K 8
Harréville, N. C., 110	36 Q 2	Harrison (Co.), Miss., 12,481	43 F 9	Hartford, Me., town, 689	6 C 7	Harwood, England	76 H 3
Harréville, France	82 M 4	Harrison (Co.), Miss., 12,481	43 F 9	Hartford, Me., town, 689	6 C 7	Harwood, Fla., a375	39 O 4
Harréville, N. C., 110	36 Q 2	Harrison (Co.), Miss., 12,481	43 F 9	Hartford, Me., town, 689	6 C 7	Harwood, Md.	33 K 4
Harréville, France	82 M 4	Harrison (Co.), Miss., 12,481	43 F 9	Hartford, Me., town, 689	6 C 7	Harwood, Mo., 240	31 D 9
Harréville, N. C., 110	36 Q 2	Harrison (Co.), Miss., 12,481	43 F 9	Hartford, Me., town, 689	6 C 7	Harwood, N. Dak.	26 H 3
Harréville, France	82 M 4	Harrison (Co.), Miss., 12,481	43 F 9	Hartford, Me., town, 689	6 C 7	Harwood, Ontario	60 G 3
Harréville, N. C., 110	36 Q 2	Harrison (Co.), Miss., 12,481	43 F 9	Hartford, Me., town, 689	6 C 7	Harwood, Tex., a250	46 K 8
Harréville, France	82 M 4	Harrison (Co.), Miss., 12,481	43 F 9	Hartford, Me., town, 689	6 C 7	Harwood Sta., Fla.	39 O 4
Harréville, N. C., 110	36 Q 2	Harrison (Co.), Miss., 12,481	43 F 9	Hartford, Me., town, 689	6 C 7	Harzburg, Germany	85 J 12
Harréville, France	82 M 4	Harrison (Co.), Miss., 12,481	43 F 9	Hartford, Me., town, 689	6 C 7	Harzburg, Germany (on travel map)	74 K 3
Harréville, N. C., 110	36 Q 2	Harrison (Co.), Miss., 12,481	43 F 9	Hartford, Me., town, 689	6 C 7	Harzgebirge (Mts.), Germany (see Harz Mountains)	85 J 12
Harréville, France	82 M 4	Harrison (Co.), Miss., 12,481	43 F 9	Hartford, Me., town, 689	6 C 7	Harzgerode, Germany	85 J 13
Harréville, N. C., 110	36 Q 2	Harrison (Co.), Miss., 12,481	43 F 9	Hartford, Me., town, 689	6 C 7	Harz Mountains, Germany	85 J 12
Harréville, France	82 M 4	Harrison (Co.), Miss., 12,481	43 F 9	Hartford, Me., town, 689	6 C 7	Harz Mountains, Germany (on travel map)	74 K 3
Harréville, N. C., 110	36 Q 2	Harrison (Co.), Miss., 12,481	43 F 9	Hartford, Me., town, 689	6 C 7	Hasa, El (district), Turkey in Asia	102 L 3
Harréville, France	82 M 4	Harrison (Co.), Miss., 12,481	43 F 9	Hartford, Me., town, 689	6 C 7	Hasan, Wady, Arabia	102 K 9
Harréville, N. C., 110	36 Q 2	Harrison (Co.), Miss., 12,481	43 F 9	Hartford, Me., town, 689	6 C 7	Hasan, Kara, Bulgaria	98 H 5
Harréville, France	82 M 4	Harrison (Co.), Miss., 12,481	43 F 9	Hartford, Me., town, 689	6 C 7	Hasan, El, Turkey in Asia	101 J 4
Harréville, N. C., 110	36 Q 2	Harrison (Co.), Miss., 12,481	43 F 9	Hartford, Me., town, 689	6 C 7	Hasan-keli, Turkey in Asia	101 J 4
Harréville, France	82 M 4	Harrison (Co.), Miss., 12,481	43 F 9	Hartford, Me., town, 689	6 C 7	Hasan-Kuduk, Afghanistan	103 L 2
Harréville, N. C., 110	36 Q 2	Harrison (Co.), Miss., 12,481	43 F 9	Hartford, Me., town, 689	6 C 7	Hasan Kull Buy, Turkestan	103 E 2
Harréville, France	82 M 4	Harrison (Co.), Miss., 12,481	43 F 9	Hartford, Me., town, 689	6 C 7	Hasbani, Nahr-el, (river), Turkey in Asia	102 C 5
Harréville, N. C., 110	36 Q 2	Harrison (Co.), Miss., 12,481	43 F 9	Hartford, Me., town, 689	6 C 7	Hasbrouck Heights, N. J., s.c.'95, 842	14 B 1
Harréville, France	82 M 4	Harrison (Co.), Miss., 12,481	43 F 9	Hartford, Me., town, 689	6 C 7	Haselberg (Mt.), Austria	90 B 5
Harréville, N. C., 110	36 Q 2	Harrison (Co.), Miss., 12,481	43 F 9	Hartford, Me., town, 689	6 C 7	Hascombe, England	77 E 6
Harréville, France	82 M 4	Harrison (Co.), Miss., 12,481	43 F 9	Hartford, Me., town, 689	6 C 7	Hasel, El, Arabia	102 H 2
Harréville, N. C., 110	36 Q 2	Harrison (Co.), Miss., 12,481	43 F 9	Hartford, Me., town, 689	6 C 7	Hasley, England	77 A 1
Harréville, France	82 M 4	Harrison (Co.), Miss., 12,481	43 F 9	Hartford, Me., town, 689	6 C 7	Haselgehr, Austria	90 B 9
Harréville, N. C., 110	36 Q 2	Harrison (Co.), Miss., 12,481	43 F 9	Hartford, Me., town, 689	6 C 7	Haselton, N. Y., a100	12 P 3
Harréville, France	82 M 4	Harrison (Co.), Miss., 12,481	43 F 9	Hartford, Me., town, 689	6 C 7		
Harréville, N. C., 110	36 Q 2	Harrison (Co.), Miss., 12,481	43 F 9	Hartford, Me., town, 689	6 C 7		
Harréville, France	82 M 4	Harrison (Co.), Miss., 12,481	43 F 9	Hartford, Me., town, 689	6 C 7		
Harréville, N. C., 110	36 Q 2	Harrison (Co.), Miss., 12,481	43 F 9	Hartford, Me., town, 689	6 C 7		
Harréville, France	82 M 4	Harrison (Co.), Miss., 12,481	43 F 9	Hartford, Me., town, 689	6 C 7		
Harréville, N. C., 110	36 Q 2	Harrison (Co.), Miss., 12,481	43 F 9	Hartford, Me., town, 689	6 C 7		
Harréville, France	82 M 4	Harrison (Co.), Miss., 12,481	43 F 9	Hartford, Me., town, 689	6 C 7		
Harréville, N. C., 110	36 Q 2	Harrison (Co.), Miss., 12,481	43 F 9	Hartford, Me., town, 689	6 C 7		
Harréville, France	82 M 4	Harrison (Co.), Miss., 12,481	43 F 9	Hartford, Me., town, 689	6 C 7		
Harréville, N. C., 110	36 Q 2						

Haselton, O., a2,500	17 J 2	Hatch, Mo.	30 J 5	Haubstadt, Ind., a300	19 A 8	Haverbill, Ia.	28 H 4
Haseltonne, Germany, '95, 1,971	85 G 6	Hatch, N. Mex., a100	55 H 6	Hand (region), Africa	110 S 8	Haverhill, Kan.	32 F 4
Haselshede (park), Germany	87 J 32	Hatche, Ala.	42 B 6	Hand, El (Mt.), Turkey in Asia	102 C 8	Haverhill, Mass., city, a.c.'95,	9 D 1
Hasenbue (point), Denmark	88 H 4	Hatcheechubbee, Ala., 300	42 G 6	Haugen, Norway	95 E 5	30,209	
Hasenpoh, Ruanda, est.4,083	91 C 3	Hatcher, Ala.	42 F 8	Haugen, Wis.	24 C 3	Haverhill (c.h.), N. H., town,	7 F 6
Hasenville, Mo.	30 F 4	Hatcher, La.	45 B 3	Haugeund, Norway, '91, 5,383	95 D 7	2,545	
Hasha (well), Africa	110 L 7	Hatche R., Missa.	43 G 1	Hangley, England	77 M 2	Haverhill, O., a125	18 E 7
Hasha, Ak., Turkey in Asia	102 J 9	Hatchers Run, Va. (battiefeld)	34 H 6	Hangthomd Abbey, England	76 G 7	Haversham, R. I.	10 H 4
Hashab, Abu, Turkey in Asia	101 K 1	Hatchers Run, Va. (river)	34 J 6	Haughton, La., 305	45 B 1	Haverstraw, N. Y., 5,070	11 O 9
Hashatu-huduk (lake), China, 1074 K	101 H 6	Hatcher Sta., Ga.	38 A 8	Haughville, Ind., 2,144	19 D 5	Haverstraw, N. Y., town	11 N 13
Hasheen, Africa	110 Q 6	Hatchett Pt., Conn.	16 F 4	Haugadorf, Austria	90 M 6	Haverstraw, N. Y. (on local map)	11 N 13
Hasim, Abu, Egypt	110 P 6	Hatch Hollow, Va.	16 C 3	Hauganda, Norway	95 F 7	Haverstraw Bay, N. Y.	11 N 13
Hasimabad, Persia	103 F 5	Hatchie, Tenn.	41 C 4	Haukholm (region), Africa	112 L 15	Havilah, Cal.	57 G 7
Hasibah, Gubbet (bay), Oman	102 P 6	Hatche Bend, Fla.	39 L 3	Haukipudas, Russia	96 D 2	Haviland, Kan.	32 C 4
Hasibuna, Miss., a175	43 G 5	Hatchushe Cr., Miss.	43 F 6	Hauklover, Fla.	30 P 5	Haviland, O., a100	17 A 2
Hasia, Turkey in Asia	101 G 5	Hatchville, Mass., village, a.c. '95, 113	9 F 6	Haukersdorf, Germany	86 P 16	Havkande (point), Denmark	88 J 4
Hasikayne, England	76 M 2	Hat Cr., Cal.	56 D 2	Hauptwil, Switzerland, '88, 542	91 K 2	Havningberg, Norway	95 R 1
Hasikell (Co.), Kan., a.c.'95, 595	32 B 4	Hat Cr., Ga.	38 D 8	Haura, Arabia	102 L 8	Havönd (sound), Norway	95 O 1
Hasikell, S. C., a100	37 K 4	Hat Cr., Neb.	29 A 1	Haura, Arabia	102 L 9	Havra Island, Scotland, '91, 24	78 M 3
Hasikell (Co.), Tex., 1,665	47 H 4	Hat Cr., S. Dak.	27 A 3	Haurak Gulf, New Zealand	117 F 2	Havre, Le, France, '96, 119,470	82 A 2
Hasikell (c.h.), Tex., 745	47 H 4	Hat Cr., Wyo.	50 P 6	Hauran, Wady, Arabia	102 H 1	Havre, France (see Le Havre)	82 A 2
Hasikell Flata, N. Y.	13 F 7	Hat Creek, S. Dak.	27 A 3	Hauran (district), Turkey in Asia	102 D 7	Havre, Mout., a900	49 G 1
Hasikell Pass, Mont.	49 B 1	Hatcreek, Va.	34 F 6	Hauran, Wady (river), Turkey in Asia	101 K 6	Havre-de-Grace, France (see Le Havre)	82 A 2
Hasiketon, England	77 M 2	Hatcreek, Wyo.	50 P 7	Haus, Austria	90 H 9	Havre de Grace, Md., 3,244	33 L 2
Hasikl Island, Oman	102 O 8	Hatfield, Ark., a175	44 D 6	Haus, Germany	86 Q 7	Hawaii (island), Hawaii, '96,	33,285
Hasikill, Col.	53 B 6	Hatfield (Essex), England	77 H 3	Hausa Laad, Africa	111 H 8	33,285	118 K 5
Hasikina, O., 321	17 C 2	Hatfield (Hertford), England	77 G 3	Hansen, Cal.	56 E 1	Hawaii (large scale map of),	118
Hasikinville, N. Y., a125	13 G 7	Hatfield, Ind., a100	19 B 9	Hansen, Switzerland, '88, 401	91 H 3	Hawaiian islands, Oceania,	'97, 109,020
Hasikovo, Eastern Rumelia, est.14,191	98 H 7	Hatfield, Mass., a.c.'95, town, 1,262; village, 796	8 D 3	Hansen, Idaho	50 B 2	Hawakeesaron, L., Wis.	24 G 3
Hasle, Denmark, '90, 1,272	88 Q 6	Hatfield, Minn.	25 A 6	Hausertown, Ind., a150	19 B 6	Hawarden, Ia., a.c.'95, 1,725	28 A 1
Hasle, Norway	95 C 2	Hatfield, Mo.	30 D 3	Hausruck, British India	104 M 3	Hawardee, Wales	76 F 6
Haslemere, England	77 E 6	Hatfield, Pa., a350	15 M 6	Hausruck (hill range), Austria	90 G 7	Haward (river), Turkey in Asia	101 M 6
Hasleo, Switzerland, '88, 386	91 K 4	Hatfield Chase (region), England	76 L 5	Hausaa (district), Africa (see Hausaa)	111 H 8	Hawatu (tribe), Africa	112 O 9
Haslett, Cal.	57 K 8	Hatfield Park, England	77 G 4	Hausstock (Mt.), Switzerland	91 K 4	Hawce, Cape, Arctic Region	3 G 8
Haslett, Mich., a150	23 N 12	Hatfield Peveler, England	77 K 3	Hauta, El, Arabia, a35,000	102 K 5	Hawes, Mount, Australia	115 C 6
Hasley, Denmark	88 K 6	Hatfield Sta., Mass.	8 D 3	Hauta, Arabia	102 K 9	Hawes, England	76 H 4
Haslingden, England, '91, 18,225	76 H 5	Hatfielddaleu, Norway	95 J 4	Hautefort, France	81 G 7	Hawes Hill, Mass.	8 F 3
Haall Thal (valley), Switzerland	91 G 4	Hathaway, Mont.	49 K 3	Haute-Garonne (department), France, '96, 459,377	81 G 9	Hawesville (c.h.), Ky., 1,013	40 C 5
Hasmark, Mont.	49 C 3	Hathaway, Tean.	41 B 2	Haute-Saone (department), France, '96, 272,891	82 M 5	Hawes Water (lake), England	76 G 3
Hasparren, France	81 D 9	Hatherden, England	77 B 5	Haute-Savoie (department), France, '96, 265,872	81 M 7	Hawgood, Idaho	50 G 6
Haspe, Germany, '95, 10,157	86 K 6	Hatherleigh, England	75 E 12	Hautepyrénées (department), France, '96, 218,973	81 F 10	Hawick (desert), Africa	110 S 9
Haspek, Turkey in Asia	101 G 3	Hatherley Steeds, South Africa Republic	113 M 6	Haute-Vienne (department), France, '96, 375,724	81 G 7	Hawick, Minn.	25 C 4
Hasaa, Kalaat el-, Turkey in Asia	101 G 7	Hatherly, Mass., vil., a.c.'95, 492	9 E 4	Haut Island, Nova Scotia	62 E 4	Hawick (town), Scotland, '91,	19,204
Hasaan, Benl, Africa	110 L 7	Hathras, British India, '91, 39,181	104 G 6	Haut Rhin (territory), France (see Belfort)	80 M 5	19,204	78 L 9
Hasaan, British India	105 E 13	Hat I., Mich.	22 L 6	Haut Savoie (department), France, '96, 218,973	118 J 2	Hawid, Egypt	110 N 3
Hasaan, Benl, Egypt	110 O 4	Hatia, British India	104 N 8	Hautepyrénées (department), France, '96, 218,973	81 F 10	Hawifra, Egypt	110 Q 5
Hasaan, Minn., a600	25 D 4	Hatia, Nepal	104 L 8	Hautepyrénées (department), France, '96, 218,973	82 K 1	Hawila (tribe), Africa	112 S 9
Hasaan, Hadji, Turkey in Asia	101 F 2	Hatia, French Indo-China	106 G 9	Hautepyrénées (department), France, '96, 218,973	82 K 1	Hawizeh, Persia	103 S 5
Hasaanbadrik, Turkey in Asia	101 H 3	Hatiguanico, Rio (river), Cuba	68 D 2	Hautepyrénées (department), France, '96, 218,973	81 G 7	Hawk, O.	18 F 6
Hasaan Cebel, Turkey in Asia	101 H 3	Hatien, French Indo-China	68 E 2	Hautepyrénées (department), France, '96, 218,973	81 G 7	Hawk, Va.	34 G 2
Hasaan Dagb (Mt.), Turkey in Asia	101 E 3	Hatien, French Indo-China	68 E 2	Hautepyrénées (department), France, '96, 218,973	81 G 7	Hawk Cr., Minn.	25 B 4
Hasaan Dagb (Mt.), Turkey in Asia	101 B 3	Hatien, French Indo-China	68 E 2	Hautepyrénées (department), France, '96, 218,973	81 G 7	Hawkdua Mountains, New Zealand	117 C 8
Hasaan, Wady, Egypt	110 S 5	Hatien, French Indo-China	68 E 2	Hautepyrénées (department), France, '96, 218,973	81 G 7	Hawke Bay, New Zealand	117 G 4
Hasaan Island, Turkey in Asia	102 F 4	Hatien, French Indo-China	68 E 2	Hautepyrénées (department), France, '96, 218,973	81 G 7	Hawker, Australia	115 F 6
Hasaan Kala, Turkey in Asia	101 J 2	Hatien, French Indo-China	68 E 2	Hautepyrénées (department), France, '96, 218,973	81 G 7	Hawkes Bay (provincial district), New Zealand, '96,	est.34,038
Hasaan Ova, Turkey in Asia	101 H 3	Hatien, French Indo-China	68 E 2	Hautepyrénées (department), France, '96, 218,973	81 G 7	760	117 D 9
Hasaayampa Cr., Ariz.	55 C 5	Hatien, French Indo-China	68 E 2	Hautepyrénées (department), France, '96, 218,973	81 G 7	Hawkesbury, New Zealand, '96,	760
Hasael, Africa	111 F 6	Hatien, French Indo-China	68 E 2	Hautepyrénées (department), France, '96, 218,973	81 G 7	Hawkesbury, Port (place), Nova Scotia	62 H 4
Hasael, Mont., a150	49 E 3	Hatien, French Indo-China	68 E 2	Hautepyrénées (department), France, '96, 218,973	81 G 7	Hawkesbury, Ontario, '91, 2,042	60 L 2
Haselfelde, Germany	85 J 13	Hatien, French Indo-China	68 E 2	Hautepyrénées (department), France, '96, 218,973	81 G 7	Hawkesbury Island, British Columbia	63 D 3
Hasell, N. C.	36 P 3	Hatien, French Indo-China	68 E 2	Hautepyrénées (department), France, '96, 218,973	81 G 7	lumbia	63 D 3
Haselt, Belgium, '90, 13,250	84 F 7	Hatien, French Indo-China	68 E 2	Hautepyrénées (department), France, '96, 218,973	81 G 7	Hawkestone, Ontario	60 F 3
Haselt, Netherlands, commune, '94, est.2,448	84 H 3	Hatien, French Indo-China	68 E 2	Hautepyrénées (department), France, '96, 218,973	81 G 7	Hawkeye, Ia., a900	23 J 2
Haselcude, Scotland	78 L 9	Hatien, French Indo-China	68 E 2	Hautepyrénées (department), France, '96, 218,973	81 G 7	Hawkeye, Kan.	32 B 2
Haselurt, Germany	86 M 12	Hatien, French Indo-China	68 E 2	Hautepyrénées (department), France, '96, 218,973	81 G 7	Hawkeye, Mo.	31 H 8
Hasel, Africa	111 G 6	Hatien, French Indo-China	68 E 2	Hautepyrénées (department), France, '96, 218,973	81 G 7	Hawkehead, Mich., a100	27 J 13
Hasel, El (well), Africa	110 K 3	Hatien, French Indo-China	68 E 2	Hautepyrénées (department), France, '96, 218,973	81 G 7	Hawkehurst, England	75 O 11
Hasel Bu Hofra, Africa	111 C 5	Hatien, French Indo-China	68 E 2	Hautepyrénées (department), France, '96, 218,973	81 G 7	Hawkins, Ark.	44 J 8
Hasling, Oster, Denmark	88 G 2	Hatien, French Indo-China	68 E 2	Hautepyrénées (department), France, '96, 218,973	81 G 7	Hawkins (Co.), Tenn., 22,246	41 Q 2
Hasling, Veater, Denmark	88 G 3	Hatien, French Indo-China	68 E 2	Hautepyrénées (department), France, '96, 218,973	81 G 7	Hawkins, Tex., a300	46 M 5
Hasleeben, Germany	85 F 18	Hatien, French Indo-China	68 E 2	Hautepyrénées (department), France, '96, 218,973	81 G 7	Hawkins, Wis.	24 E 3
Hasla, Africa	110 Q 6	Hatien, French Indo-China	68 E 2	Hautepyrénées (department), France, '96, 218,973	81 G 7	Hawkins Pt., Md.	33 G 6
Haslata, Mo.	51 F 8	Hatien, French Indo-China	68 E 2	Hautepyrénées (department), France, '96, 218,973	81 G 7	Hawkinsville, Va., a100	34 F 3
Hasatenbeck, Germany	85 H 10	Hatien, French Indo-China	68 E 2	Hautepyrénées (department), France, '96, 218,973	81 G 7	Hawkinsville, Ala., a225	42 G 6
Hasatiga, Australia, est.388	115 H 7	Hatien, French Indo-China	68 E 2	Hautepyrénées (department), France, '96, 218,973	81 G 7	Hawkinsville, Cal., a275	56 C 1
Hasatiga, Col., a300	53 J 8	Hatien, French Indo-China	68 E 2	Hautepyrénées (department), France, '96, 218,973	81 G 7	Hawkinsville (c.h.), Ga., 1,755	38 E 7
Hasatiga, England, '91, 52,340	75 O 12	Hatien, French Indo-China	68 E 2	Hautepyrénées (department), France, '96, 218,973	81 G 7	Hawkinsville, N. Y., a239	12 M 5
Hasatiga, England (on travel map)	74 E 3	Hatien, French Indo-China	68 E 2	Hautepyrénées (department), France, '96, 218,973	81 G 7	Hawley, England	77 D 6
Hasatiga, Fla.	39 O 3	Hatien, French Indo-China	68 E 2	Hautepyrénées (department), France, '96, 218,973	81 G 7	Haw Knob, Tenn.	41 N 4
Hasatiga, Ia., a.c.'95, 366	28 C 5	Hatien, French Indo-China	68 E 2	Hautepyrénées (department), France, '96, 218,973	81 G 7	Hawknpoint, Mo.	30 K 7
Hasatiga, Me., a250	6 B 7	Hatien, French Indo-China	68 E 2	Hautepyrénées (department), France, '96, 218,973	81 G 7	Hawks, Cape, Arctic Region	3 A 8
Hasatiga (c.h.), Mich., 2,972	23 L 12	Hatien, French Indo-China	68 E 2	Hautepyrénées (department), France, '96, 218,973	81 G 7	Hawkshead, England	76 F 4
Hasatiga (c.h.), Minn., a.c.'95, 3,488	25 E 5	Hatien, French Indo-China	68 E 2	Hautepyrénées (department), France, '96, 218,973	81 G 7	Hawks Nest, N. Dak.	26 E 2
Hasatiga (c.h.), Neb., '90, 13,584; '97, a15,700	29 F 3	Hatien, French Indo-China	68 E 2	Hautepyrénées (department), France, '96, 218,973	81 G 7	Hawkanest, W. Va., a225	35 D 4
Hasatiga, N. Y., a250	12 K 5	Hatien, French Indo-China	68 E 2	Hautepyrénées (department), France, '96, 218,973	81 G 7	Hawks Park, Fla., a100	39 P 5
Hasatiga, New Zealand, '91, 2,303; '96, 3,190	117 F 5	Hatien, French Indo-China	68 E 2	Hautepyrénées (department), France, '96, 218,973	81 G 7	Hawkeell, England	77 K 4
Hasatiga, N. Dak.	26 F 3	Hatien, French Indo-China	68 E 2	Hautepyrénées (department), France, '96, 218,973	81 G 7	Hawley, Kan.	32 D 3
Hasatiga, Port, Nova Scotia	62 H 4	Hatien, French Indo-China	68 E 2	Hautepyrénées (department), France, '96, 218,973	81 G 7	Hawley, Mass., a.c.'95, town, 468; vil., a75	8 G 2
Hasatiga, Ontario	60 H 3	Hatien, French Indo-China	68 E 2	Hautepyrénées (department), France, '96, 218,973	81 G 7	Hawley, Minn., a.c.'95, 316	25 A 3
Hasatiga (county), Ontario, '91, 50,229	60 H 3	Hatien, French Indo-China	68 E 2	Hautepyrénées (department), France, '96, 218,973	81 G 7	Hawley, Mo.	31 H 10
Hasatiga, Pa., '98, a2,000	16 E 5	Hatien, French Indo-China	68 E 2	Hautepyrénées (department), France, '96, 218,973	81 G 7	Hawley, Neb.	29 D 2
Hasatiga, Tex.	46 J 8	Hatien, French Indo-China	68 E 2	Hautepyrénées (department), France, '96, 218,973	81 G 7	Hawley, Okla.	48 G 1
Hasatiga Arm, British Columbia	63 D 3	Hatien, French Indo-China	68 E 2	Hautepyrénées (department), France, '96, 218,973	81 G 7	Hawley, Pa., 1,968	15 M 4
Hasatiga Center, N. Y., 1,466	12 K 5	Hatien, French Indo-China	68 E 2	Hautepyrénées (department), France, '96, 218,973	81 G 7	Hawley, S. Dak.	27 E 2
Hasatiga-upon-Hudson, N. Y., 1,466	11 P 10	Hatien, French Indo-China	68 E 2	Hautepyrénées (department), France, '96, 218,973	81 G 7	Hawley Peak, Ariz.	55 D 4
Hasatiga-upon-Hudson, N. Y. (on local map)	11 N 14	Hatien, French Indo-China	68 E 2	Hautepyrénées (department), France, '96, 218,973	81 G 7	Hawley Store, N. C.	36 N 4
Hastveda, Sweden	95 H 8	Hatien, French Indo-China	68 E 2	Hautepyrénées (department), France, '96, 218,973	81 G 7	Hawleyton, N. Y., a100	12 L 7
Hasty, N. C.	36 L 5	Hatien, French Indo-China	68 E 2	Hautepyrénées (department), France, '96, 218,973	81 G 7	Hawleyville, Conn., place, a1,250; town, 3,868	10 B 4
Hasuonpura, British India	104 G 5	Hatien, French Indo-China	68 E 2	Hautepyrénées (department), France, '96, 218,973	81 G 7	Hawleyville, Ia., a150	28 D 6
Havik, Norway	95 N 1	Hatien, French Indo-China	68 E 2	Hautepyrénées (department), France, '96, 218,973	81 G 7	Hawli, Va.	34 G 3
Haswell, England	76 K 3	Hatien, French Indo-China	68 E 2	Hautepyrénées (department), France, '96, 218,973	81 G 7	Haworth, Col.	53 F 1
Haswell, Col.	53 M 6	Hatien, French Indo-China	68 E 2	Hautepyrénées (department), France, '96, 218,973	81 G 7	Haworth, England, '91, 5,034	76 H 5
Hat, Ga.	38 D 8	Hatien, French Indo-China	68 E 2	Hautepyrénées (department), France, '96, 218,973	81 G 7	Haworth, Kan.	32 E 2
Hatathie, El, Arabia	102 J 6	Hatien, French Indo-China	68 E 2	Hautepyrénées (department), France, '96, 218,973	81 G 7	Hawridge, Ala., a125	42 F 8
Hathoro, Pa., 781	15 M 6	Hatien, French Indo-China	68 E 2	Hautepyrénées (department), France, '96, 218,973	81 G 7	Hawridge, England	77 E 4
		Hatien, French Indo-China	68 E 2	Hautepyrénées (department), France, '96, 218,973	81 G 7	Hawriver, N. C., 317	36 L 2

Hawsh River, Abyssinia	110 Q	S	Haystack, N. C.	36 H	2	Headingley, Manitoba	63 M	4	Hebu, Bur. Africa	112 S	10
Hawthorn (suburb of Mel- bourne), Australia, est. 19,672	115 C	2	Haystack, Oreg.	52 D	2	Headland, Ala., a600	42 G	8	Hecate Strait, British Columbia	63 D	J
Hawthorn, Fla., s.c. '95, 335	39 M	3	Haystack Butte, Cal.	56 C	1	Headlee, Ind., a100	19 C	3	Heedebeaan, Mexico	64 O	7
Hawthorn, Kan.	32 G	2	Hay Stack Butte, N. Mt.	49 D	2	Headley (Hants), England	77 D	6	Heebholzhausen, Germany	86 M	7
Hawthorn, Pa., a375	16 D	4	Haystack Butte, Mont.	49 J	4	Headley (Surrey), England	77 F	5	Heebingen, Germany, '95, 3,759	86 Q	8
Hawthorn, Scotland	78 H	2	Haystack Buttes, S. Dak.	27 A	1	Head of Bay, N. Y.	11 R	14	Hechtbansen, Germany	85 E	9
Hawthorne, Conn., a250	10 A	5	Haystack Mt., Me.	6 G	2	Head of Grassy, Ky.	40 K	4	Heckelberg, Germany	85 G	18
Hawthorne, Ia., a100	28 C	5	Haystack Mt., Vt.	7 C	11	Head of Jordan River, Nova Scotia	62 D	6	Hecker, Ill., a200	21 E	9
Hawthorne (c.h.), Nev., 537	74 D	4	Haystack Range, Wyo.	50 N	7	Head of Navigation, Wash.	51 F	1	Heckfeld, England	77 C	5
Hawthorne, N. J., a200	14 H	2	Haysville, Ind., a200	19 C	8	Head of Tide, New Brunswick	62 C	2	Heckington, England	76 M	7
Hawthorne, S. C.	37 E	5	Haysville, Pa., a600	16 B	5	Head of Tind, Scotland	78 L	4	Heckla, Miss.	43 F	8
Hawthorne, Wis., a400	21 C	1	Haysville, Pa., a600	16 B	5	Head Quarters, Ky., a100	40 H	4	Heckmondwlke, England, '91, 9,709	76 J	5
Hawtry, Ontario	69 E	5	Haytl, S. Dak.	27 G	2	Headquarters, Mo.	31 M	10	Hecktown, Pa., a175	15 M	5
Haxtum, Col.	53 N	1	Haytl (republic), West Indies (see Haiti)	68		Headsville, Tex.	46 L	6	Hecla (volcano), Iceland (see Hekla)	88 O	3
Hay, Australia, a3,000	115 G	2	Hayton, Wis., a200	23 K	6	Headville, W. Va.	35 J	2	Hecla, Ind., a250	19 E	2
Hay, Cape, Australia	115 D	2	Hayward, Canada	63 K	4	Headwaters, Va.	34 E	4	Hecla, Mont., a300	49 D	4
Hay (district), Cape Colony, 8,508	113 F	5	Hayward, Minn.	25 D	6	Heady, Mo.	31 F	10	Hecla, Neb.	29 C	1
Hay, Ga., a100	38 B	4	Hayward, Mo., a100	52 B	1	Hefford Jr., Wis.	24 G	3	Hecla, O., a100	18 E	7
Hay, Wales, '91, 1,830	75 F	9	Hayward, Oreg.	52 B	1	Heffordburg, Cal., 1,485	56 C	4	Hecla, Ben (Mt.), Scotland	78 B	5
Hay, Wash.	51 H	3	Hayward, S. Dak., a100	27 A	J	Healdsburg, Ind. Ty., a100	48 G	6	Hecla, S. Dak., a225	27 F	1
Haycock, Va.	34 C	7	Hayward (c.h.), Wis., s.c. '95, 3,711	24 D	2	Healdville, Vt.	7 C	9	Hecla, Wyo.	50 O	8
Haycock Island, Philippine Is.	116 G	3	Hayward Ranges, Australia	115 D	2	Heales, Mount, Australia	115 F	3	Hecla, Jc., Col.	53 F	5
Hay Cr., Oreg.	52 E	2	Haywards, Cal., 1,419	56 C	5	Healesville, Australia, est. 1,355	115 H	7	Hecla Sta., Pa., 610	16 D	6
Hay Cr., S. Dak.	27 A	2	Haywood, Ga.	38 A	3	Healing Springs, Ala., a100	42 A	7	Hecla Works, N. Y., a150	12 M	5
Haycreek, Minn., a100	25 E	5	Haywood, N. C.	36 L	3	Healing Springs, Va., a100	34 D	5	Heclanoga, Nova Scotia	62 D	5
Haycreek, Oreg.	52 E	2	Haywood (Co.), N. C., 13,346	36 C	3	Healy, Kan.	44 E	3	Heclon, British Columbia	63 G	4
Hayden, Col.	53 F	4	Haywood (Co.), Tenn., 23,558	41 C	3	Healy, Nev.	54 E	3	Heclon, Ala.	42 F	6
Hayden, Ind., a300	19 E	7	Hayzel, O.	18 C	6	Heaton, England, 9,779	76 K	6	Heclon, Ind.	19 G	4
Hayden, Ind. Ty.	48 L	1	Hazar, Kuh-i (Mt.), Persia	103 G	6	Heapey, England	76 O	2	Heclon, Minn., s.c. '95, 521	25 C	5
Hayden, Md.	33 M	3	Hazar, Afghanistan	103 M	4	Heaphy River, New Zealand	117 D	6	Heclon, N. Y.	13 J	7
Hayden, Mo.	31 H	8	Hazara (district), British In- dia, '91, 516,288	104 D	2	Heath, Lochan na (lake), Scot- land	78 H	6	Heclon, O., a200	17 B	2
Hayden, O.	17 D	4	Hazard (c.h.), Ky., a600	40 K	6	Heath, Ga., 9,557	38 A	5	Heclonville, Vt.	7 D	3
Haydenhill, Cal.	56 E	1	Hazard, Neb.	29 E	2	Heath (Co.), Ga.	41 L	1	Heclon, Netherlands, commune, '94, est. 1,762	84 F	5
Hayden Row, Mass., village, s.c. '95, 215	9 B	4	Hazard, Wash.	51 H	2	Heath Island, Antarctic Region	2 J	9	Heclonmark (aut), Norway, '91, 119,129	95 G	6
Haydens Pass, Col.	53 G	6	Hazardville, Conn., a800	10 E	2	Heathmont, Ga.	38 F	3	Heclonmark (district), Norway	95 G	6
Haydentown, Pa., a150	16 C	7	Hazardville Sta., Conn.	10 F	2	Heathon, Ala.	42 B	10	Heclonora, Sweden, '96, 1,743	35 J	6
Haydenville, Mass., vil., s.c. '95, 1,064	8 D	3	Hazarnbagh, British India, '91, 16,672	104 K	7	Heathon, Ark.	44 F	6	Heclon, Sweden	35 K	6
Haydock, England, '91, 6,535	76 O	3	Hazarjurt, Afghanistan	103 L	5	Heath, Tex., a2,000	46 L	7	Heclon, Sweden	95 H	5
Haydon, Australia	115 G	3	Hazar Masjid, Kuh (Mt.), Per- sia	103 H	2	Heath, Tex., a2,000	46 L	7	Heclon, Sweden	95 H	5
Haye-du-Puits, La, France	80 D	3	Hazebrouck, France, '91, 11,672	80 H	2	Heath, Tex., a2,000	46 L	7	Hedge, Ia.	28 J	4
Hayel, Arabia (see Hall)	102 J	3	Hazebrouck, France (on travel map)	74 F	3	Heath, Tex., a2,000	46 L	7	Hedge City, Mo.	30 H	4
Haye-Pesnel, La, France	80 D	3	Hazel, Ky., a200	40 D	3	Heath, Tex., a2,000	46 L	7	Hedgehog, Wis.	24 M	4
Hayes, Ala.	42 C	4	Hazel, S. C.	37 C	2	Heath, Tex., a2,000	46 L	7	Hedgeley Moor, England	76 H	2
Hayes, 1854 (explorer), Arctic Region	3 A	8	Hazel, S. Dak.	27 G	2	Heath, Tex., a2,000	46 L	7	Hedgeley, England	77 E	4
Hayes, Cal.	57 E	6	Hazel, W. Va.	35 E	1	Heath, Tex., a2,000	46 L	7	Hedges, Cal.	57 L	10
Hayes, Col.	53 G	8	Hazelcreek, Cal., a155	56 C	1	Heath, Tex., a2,000	46 L	7	Hedges, O., a200	17 B	2
Hayes (Kint), England	77 H	5	Hazel Creek Jc., Pa.	15 L	5	Heath, Tex., a2,000	46 L	7	Hedgesville, N. Y., a125	13 G	7
Hayes (Middlesex), England	77 F	4	Hazel dell, Ill., a150	21 J	7	Heath, Tex., a2,000	46 L	7	Hedgesville, W. Va., 448	35 K	1
Hayes, Ill.	20 J	6	Hazel dell, Miss.	43 H	2	Heath, Tex., a2,000	46 L	7	Hedgewood, Kan.	32 C	2
Hayes, Ia.	28 D	5	Hazel dell, Oreg.	52 C	3	Heath, Tex., a2,000	46 L	7	Hedin, Sven (explorer), 1896, East Turkestan	107 C	3
Hayes, Mich., a100	23 P	10	Hazel dell, Pa., a200	16 B	5	Heath, Tex., a2,000	46 L	7	Hedon, Switzerland, '88, 614	91 H	3
Hayes (Co.), Neb., 3,853	29 C	3	Hazel dell, Pa., a200	16 B	5	Heath, Tex., a2,000	46 L	7	Hedingham, Castle, England	77 H	3
Hayes, N. Dak.	26 G	3	Hazel dell, Pa., a200	16 B	5	Heath, Tex., a2,000	46 L	7	Hedisa, Turkey in Asia (see Haditeh)	101 K	5
Hayes, Villa, Paraguay, a2,000	72 F	9	Hazel dell, Pa., a200	16 B	5	Heath, Tex., a2,000	46 L	7	Hedjaz (vilayet), Turkey in Asia, a3,500,000	102 G	4
Hayes, Pa.	16 G	4	Hazel dell, Pa., a200	16 B	5	Heath, Tex., a2,000	46 L	7	Hedleyville, Quebec	61 Q	6
Hayes, Wash.	51 C	4	Hazel dell, Pa., a200	16 B	5	Heath, Tex., a2,000	46 L	7	Hednesford, Canada	63 K	4
Hayes Center (c.h.), Neb., a200	29 D	3	Hazel dell, Pa., a200	16 B	5	Heath, Tex., a2,000	46 L	7	Hedon, England, '91, 979	76 M	5
Hayes Island, Slim	106 D	10	Hazel dell, Pa., a200	16 B	5	Heath, Tex., a2,000	46 L	7	Hedrick, Ind., a100	19 B	4
Hayes River, Canada	63 N	2	Hazel dell, Pa., a200	16 B	5	Heath, Tex., a2,000	46 L	7	Hedrick, Ia., s.c. '95, 1,021	28 J	5
Hayes Sound, Arctic Region	3 A	9	Hazel dell, Pa., a200	16 B	5	Heath, Tex., a2,000	46 L	7	Hedrick, Mo.	31 J	9
Hayes Sta., N. H.	7 K	9	Hazel dell, Pa., a200	16 B	5	Heath, Tex., a2,000	46 L	7	Hedson, England	77 E	4
Hayes Store, Va., a100	34 K	6	Hazel dell, Pa., a200	16 B	5	Heath, Tex., a2,000	46 L	7	Hedwig Hill, Tex., a100	46 H	7
Hayestown, Neb.	29 F	2	Hazel dell, Pa., a200	16 B	5	Heath, Tex., a2,000	46 L	7	Hee, Ben (Mt.), Scotland	78 G	3
Hayesville, Ia., a100	28 J	5	Hazel dell, Pa., a200	16 B	5	Heath, Tex., a2,000	46 L	7	Heegermühle, Germany	85 G	18
Hayesville (c.h.), N. C., a175	36 B	4	Hazel dell, Pa., a200	16 B	5	Heath, Tex., a2,000	46 L	7	Heel, Belgium	84 F	6
Hayesville, O., 430	17 F	3	Hazel dell, Pa., a200	16 B	5	Heath, Tex., a2,000	46 L	7	Heembek, Noder, Belgium	84 B	3
Hayet, Egypt	110 Q	6	Hazel dell, Pa., a200	16 B	5	Heath, Tex., a2,000	46 L	7	Heembek, Ober, Belgium	84 B	3
Hayfield, Ia.	28 F	1	Hazel dell, Pa., a200	16 B	5	Heath, Tex., a2,000	46 L	7	Heemkerck and Ryp, June, 1596 (explorer), Spitzbergen	3 N	9
Hayfield, Minn., a300	25 E	6	Hazel dell, Pa., a200	16 B	5	Heath, Tex., a2,000	46 L	7	Heerde, Netherlands, commune, '94, est. 5,637	84 G	4
Hayfield, Pa., a150	16 B	3	Hazel dell, Pa., a200	16 B	5	Heath, Tex., a2,000	46 L	7	Heerenberg, 's, Netherlands (see 's Heerenberg)	84 H	5
Hayfield, Va.	34 G	2	Hazel dell, Pa., a200	16 B	5	Heath, Tex., a2,000	46 L	7	Heerenveen, Netherlands	84 H	3
Hayfield Jc., Ia.	28 F	1	Hazel dell, Pa., a200	16 B	5	Heath, Tex., a2,000	46 L	7	Heerlen, Netherlands, com- mune, '94, est. 5,523	84 G	7
Hayfork, Cal.	56 B	2	Hazel dell, Pa., a200	16 B	5	Heath, Tex., a2,000	46 L	7	Heeseb, Netherlands, commune, '94, est. 2,106	84 G	5
Hayfork Mt., Cal.	56 B	2	Hazel dell, Pa., a200	16 B	5	Heath, Tex., a2,000	46 L	7	Heffron, Tex.	47 C	3
Haygood, Ala.	42 E	8	Hazel dell, Pa., a200	16 B	5	Heath, Tex., a2,000	46 L	7	Hefflin, Ala., 383	42 F	3
Hayingen, Germany	86 Q	9	Hazel dell, Pa., a200	16 B	5	Heath, Tex., a2,000	46 L	7	Hefflin, Ky.	40 B	5
Hay Lake Channel, Mich.	22 M	2	Hazel dell, Pa., a200	16 B	5	Heath, Tex., a2,000	46 L	7	Hefflin, N. C.	36 N	3
Hayling, South, England	75 L	12	Hazel dell, Pa., a200	16 B	5	Heath, Tex., a2,000	46 L	7	Hefflands Island, Dutch East In- dia	116 F	6
Haylow, Ga.	38 F	10	Hazel dell, Pa., a200	16 B	5	Heath, Tex., a2,000	46 L	7	Heffbert, Minn.	25 A	4
Haymarket, Va., a200	34 H	3	Hazel dell, Pa., a200	16 B	5	Heath, Tex., a2,000	46 L	7	Hege, Ind.	19 E	6
Haymet Rocks, Oceania	114 L	7	Hazel dell, Pa., a200	16 B	5	Heath, Tex., a2,000	46 L	7	Hege, Wis.	24 D	6
Haymon, Ala.	42 E	8	Hazel dell, Pa., a200	16 B	5	Heath, Tex., a2,000	46 L	7	Heggedal, Norway	95 B	2
Haymond, Tex.	47 D	7	Hazel dell, Pa., a200	16 B	5	Heath, Tex., a2,000	46 L	7	Heigra, Ky.	40 F	7
Haymond, W. Va.	35 E	4	Hazel dell, Pa., a200	16 B	5	Heath, Tex., a2,000	46 L	7	Heigy, Kürös (Mt.), Hungary	89 J	4
Haymow, Neb.	29 G	2	Hazel dell, Pa., a200	16 B	5	Heath, Tex., a2,000	46 L	7	Heigyalgya (Mt.), Hungary	89 N	3
Haymo, Germany, '95, 9,670	87 K	23	Hazel dell, Pa., a200	16 B	5	Heath, Tex., a2,000	46 L	7	Hehe (tribe), Africa (see Uebe)	112 P	12
Haynersville, N. Y., (see Hay- nersville)	12 Q	6	Hazel dell, Pa., a200	16 B	5	Heath, Tex., a2,000	46 L	7	Hehya, Egypt	110 S	4
Haynes, Ark., 255	44 L	5	Hazel dell, Pa., a200	16 B	5	Heath, Tex., a2,000	46 L	7	Heibak, Afghanistan	103 M	2
Haynes, Miss.	43 C	5	Hazel dell, Pa., a200	16 B	5	Heath, Tex., a2,000	46 L	7	Heiberg, Minn.	25 A	2
Haynes, W. Va.	35 F	4	Hazel dell, Pa., a200	16 B	5	Heath, Tex., a2,000	46 L	7	Heichenau, Austria	90 L	2
Haynes Pt., Me.	6 G	8	Hazel dell, Pa., a200	16 B	5	Heath, Tex., a2,000	46 L	7	Heichow, China (see Hoi-hau)	107 G	B
Haynesville, Ia., a275	45 C	1	Hazel dell, Pa., a200	16 B	5	Heath, Tex., a2,000	46 L	7	Heidan, Wady, Turkey in Asia	102 D	9
Haynesville, Me., town, 280	6 G	4	Hazel dell, Pa., a200	16 B	5	Heath, Tex., a2,000	46 L	7	Heide, Germany, '95, 7,933	85 D	9
Haynesville (c.h.), Ala., 355	42 D	6	Hazel dell, Pa., a200	16 B	5	Heath, Tex., a2,000</					

Heiden, Switzerland, '88, 1,795. 91 L 2
 Heidenheim, Germany 86 O 12
 Heidenheim, Württemberg, Germany, commune, '90, 8,001 86 P 11
 Heidenheimer, Tex., a200 46 K 7
 Heidersdorf, Germany 87 L 24
 Heidingsfeld, Germany 86 N 11
 Heidersburg, Pa., a200 15 H 7
 Heitville, Fla., a275 39 M 4
 Height of Land, Canada 59 Q 6
 Height of Land L., Minn. 25 B 3
 Heights Sta., Wis. 24 H 4
 Heihulu (Mt.), Hawaii 118 O 6
 Heilbron, Orange Free State '90, 660 113 H 4
 Heilbron (district), Orange Free State 113 H 4
 Heilbronn, Germany, '95, 33,463 86 O 9
 Heilbronn, Germany (on travel map) 74 J 4
 Heiligellinde, Germany 87 D 33
 Heiligenbell, Germany, '95, 4,170 87 D 31
 Heiligenberg, Germany 86 R 9
 Heiligenblut, Austria 90 F 9
 Heiligendamm, Germany 85 D 14
 Heiligengelst-Feld (field), Hamburg, Germany 87 L 30
 Heiligenhafen, Germany, '95, 2,227 85 D 12
 Heiligenkreuz Villa, Hungary 89 N 8
 Heiligenstadt, Austria 90 C 5
 Heiligenstadt (Bavaria), Germany 86 N 13
 Heiligenstadt (Prussia), Germany, '95, 6,707 86 K 11
 Helles, France 82 E 2
 Hellman, Ind. 19 B 8
 Hellmandale, Pa., a150 15 J 6
 Hellmuth, Germany 86 L 3
 Helmsberg, Switzerland, '88, 925 91 E 4
 Helmersdorf, Austria 90 L 2
 Helmersdorf (near Berlin), Germany 87 G 33
 Helmersdorf (Silesia), Germany, '94, est.2,038 84 H 4
 Helms, Russia, est.1,292 97 F 1
 Helmschau, Germany 87 L 25
 Helmschwalde, Germany 87 B 33
 Helmskau, Germany 87 D 31
 Helmsberg, Germany, '95, 2,238 86 K 3
 Helms Basin, Burma 106 C 7
 Helms Land, Arctic Region 3 C 5
 Helmsberg, Germany, '95, 5,497 87 D 31
 Helmsbrunn, Germany 86 O 12
 Helmsburg, Ill. 21 G 8
 Helms-le-Maurupt, France 82 K 3
 Hein, S. Dak. 27 E 1
 Heia, Wis. 24 E 5
 Heineham, S. C. 37 J 4
 Heilrichttown, Ill. 21 F 9
 Heirakhaia, Africa 113 D 4
 Hei-shul, China 107 1/2 G 1
 Hei-shul (river), China 107 1/2 C 1
 Heising, Germany 86 R 11
 Heislerville, N. J., a400 14 E 9
 Heitersheim, Germany 86 R 6
 Helmsöla (Mt.), Sweden 95 J 8
 Helzer, Kan. 32 D 3
 Hejar, El (district), Africa 111 F 6
 Hejafalva, Hungary 89 R 5
 Hejaz (vilayet), Turkey in Asia (see Hedjaz) 102 G 4
 Hejar, El, Turkey in Asia 102 G 4
 Hejla, Denmark 88 F 6
 Hekim Khan, Turkey in Asia 101 H 3
 Hekia (volcano), Iceland 88 O 3
 Hekia and Griper Bay, Arctic Region 3 F 7
 Hekia and Griper Bay, Canada 59 H 1
 Hekia Harbor, Greenland 3 M 8
 Hekura Jima (Island), Japan 108 H 5
 Heia, Germany 87 C 28
 Helagsfeld (Mt.), Sweden 95 H 5
 Helalia, Arabia 102 J 4
 Heia Peninsula, Germany 87 C 28
 Helbig, Wis. 24 B 4
 Helchteren, Belgium, '90, 743 84 F 6
 Heldorf, Germany 86 M 12
 Helder, Netherlands, commune, '89, 21,984; '95, 25,174 84 E 3
 Helder, Netherlands (on travel map) 74 G 2
 Helderberg Mts., N. Y. 12 O 6
 Helderhausen, Germany, '95, 2,672 86 K 13
 Helechoa, Spain 83 H 5
 Hele Falls, Le. Africa 112 R 10
 Helena, Ala., a375 42 D 4
 Helena (c.h.), Ark., 5,189 44 L 5
 Helena, Cal. 56 B 2
 Helena, Ga. 38 F 8
 Helena, Ky., a150 40 J 3
 Helena, Mich. 23 Q 10
 Helena, Mo., a100 30 C 5
 Helena (c.h. and State capital), Mont., '90, 13,834; '97, a15,000 49 E 3
 Helena, Nev. 54 E 2
 Helena, N. Y., a200 12 N 2
 Helena, N. Dak. 26 F 2
 Helena, O., a550 17 D 2
 Helena, Okla. 48 F 1
 Helena, S. C., 481 37 E 3
 Helena, Tex., a300 46 K 9
 Helena, Quebec 61 F 8
 Helena I., Miss. 43 C 1
 Helenaveen, Netherlands 84 G 6

Helena Bay, Manchuria 107 1/2 H 3
 Helen Reef, East India Is. 116 H 4
 Helensburgh (town), Scotland, '91, 8,409 78 G 7
 Helensville, New Zealand, '91, 742 117 E 7
 Helenville, Wis., a300 24 J 8
 Helenwood, Tenn., 299 41 M 2
 Helet Dud, Africa 110 O 9
 Helleyat, Africa 110 L 7
 Heltenberg, Austria 90 J 6
 Helfenstein, Pa., a500 15 K 5
 Helga (lake), Sweden 95 J 8
 Helgeland (district), Norway 95 H 3
 Helgen, S. Dak., a100 27 G 1
 Helgenæs, Denmark 88 H 4
 Helgø (island), Norway 95 L 1
 Helgoland (Island), Germany 85 D 6
 Helgoland (Island), Germany (on travel map) 74 H 1
 Helgoland Bay, Germany 85 D 7
 Heli, Norway 95 E 2
 Helicon (Mt.), Greece (see Zagora) 99 G 4
 Heligoland, Germany (see Helgoland) 85 D 6
 Helipolis, Ruins of, Egypt 110 S 5
 Heliopolis, Turkey in Asia (see Baalbek) 101 G 6
 Helms Sta., Cal. 56 E 4
 Helia Sound, Spitzbergen 3 O 9
 Helix, Cal. 57 H 10
 Helix, Oreg., a150 52 G 1
 Heljarfjall (Mt.), Iceland 88 P 2
 Heliana (river), Greece 99 E 3
 Hellam, Pa., a450 15 J 6
 Hellbrok, Germany 87 K 33
 Hell Cr., Col. 53 N 4
 Helle, Syd a (point), Denmark 88 A 2
 Hellesand, Norway 95 E 7
 Hellem, Minn. 25 A 1
 Hellesnes (point), Denmark 88 F 6
 Helledoorn, Netherlands, commune, '94, est.6,845 84 J 4
 Hellenthal, Germany 86 M 3
 Heller, Denmark 88 B 2
 Heller, Wis. 24 G 4
 Hellertowa, Pa., 708 15 M 5
 Hellerup, Denmark 88 L 5
 Helles, Cape, Turkey in Europe 98 A 2
 Hellespont (strait), Turkey in Europe (see Dardanelles) 98 C 1
 Hellesund, Norway 95 E 8
 Hellevootsluis, Netherlands, commune, '94, est.4,343 84 D 5
 Hell Gate, N. Y. 11 Q 13
 Hell Gate R., Mont. 49 C 3
 Hell Hole, Col. 53 A 3
 Helldon, England 77 B 2
 Hellice Land, Germany (see Helgoland) 85 D 6
 Helligvør (Island), Norway 95 H 3
 Hellin, Spain, '87, 13,679 83 L 6
 Hellmuthhelm, Germany 86 N 9
 Hellowalt, Africa 112 S 9
 Hellum, Denmark 88 G 2
 Hellville, Madagascar 112 S 13
 Helm, Miss. 43 C 3
 Helmbrechts, Germany 36 M 14
 Helme, Germany 86 K 13
 Helmedon, England 77 C 2
 Helmer, Mich. 22 K 5
 Helmershausen, Germany 86 L 11
 Helmet, Belgium 54 C 3
 Helmetta, N. J., a600 14 G 4
 Helmsick, Kan. 32 F 2
 Helmsick, S. Dak. 27 F 2
 Helmingham, England 77 M 2
 Helmond, Netherlands, commune, '89, 9,057; '94, est. 9,766 84 G 6
 Helmsdale, West, England 78 J 3
 Helmsdale, Scotland 78 J 3
 Helmsdale, River, Scotland 78 J 3
 Helmsley, England 76 K 4
 Helmsstadt (Bavaria), Germany 86 N 10
 Helmsstadt (Prussia), Germany, '95, 10,955 85 H 13
 Helmsstadt, Germany (on travel map) 74 K 2
 Helmaud River, Afghanistan 103 K 5
 Helmand River, Afghanistan 103 M 3
 Helmsville, Mont. 49 C 3
 Heloise, Tenn. 41 B 2
 Helper, Utah 54 L 3
 Helsing, England 76 G 6
 Helsingborg, Sweden, '96, 22,680 95 H 8
 Helsing (Frederiksborg), Denmark 88 L 4
 Helsing (Holbeck), Denmark 88 J 5
 Helsingfors, Russia, '94, est. 70,984 97 E 1
 Helsingland (district), Sweden 95 J 6
 Helsingör, Denmark (see Elsinore) 88 L 4
 Helsingki, Russia (see Helsingfors) 97 E 1
 Helston, England, '91, 3,198 75 B 13
 Helton, Ky. 40 J 7
 Helton, Mo. 30 K 5
 Helton, N. C., a200 36 G 1
 Heltonville, Ind., a500 19 D 7
 Helvellyn (Mt.), England 76 G 3
 Helvetia, Pa., a200 16 E 4
 Helvetia, W. Va., a275 35 F 3
 Helvic Head, Ireland 79 G 7
 Helvoetsluis, Netherlands (see Helvoetsluis) 84 D 5
 Helwan, Egypt 110 O 3

Helwan, Baths of, Egypt 110 S 5
 Hemam, Okla. 48 E 1
 Hemara, Africa 110 K 4
 Hematite, Mo., a150 31 L 8
 Hematite, Tenn. 41 G 2
 Hematite, Va. 34 C 5
 Hemau, Germany 86 O 14
 Hembræ, Oreg. 52 B 1
 Hembræ, Tex. 47 F 7
 Hemel Hempstead, England 77 E 3
 Hemet, Cal., a175 55 H 9
 Hemingford (c.h.), Neb., a400 29 A 1
 Hemington, England 77 M 2
 Hemingway, Miss. 43 E 4
 Hemison, Quebec 61 N 5
 Hemisphere, Eastern 2 O 1
 Hemisphere, Western 2 B 1
 Hemisphere containing the greatest amount of land 2 O 8
 Hemisphere containing the greatest amount of water 2 A 8
 Hemispheres 2 H 1
 Hemley, England 77 N 2
 Hemlock, Cal. 56 B 3
 Hemlock, Ind., a125 19 D 4
 Hemlock, Mich., a250 23 N 11
 Hemlock, N. Y. 13 G 6
 Hemlock, O., a100 18 F 5
 Hemlock, W. Va. 35 F 3
 Hemlock, Wis. 24 E 5
 Hemlock L., N. Y. 13 G 6
 Hemmet, Ark., a200 44 M 2
 Hemmi (district), Arabia 102 J 5
 Hemmingford, Quebec, '91, 300 61 G 8
 Hemmesberget, Norway 95 H 3
 Hemphill (Co.), Tex., 519 47 G 2
 Hemphill (c.h.), Tex., a300 46 G 6
 Hemple, Mo., a400 40 F 4
 Hempsbridge, Ky. 40 F 4
 Hempsbridge (Co.), Ark. 22,796 44 E 7
 Hempsstead, England 77 J 2
 Hempsstead, Ga., a225 38 D 9
 Hempsstead, N. Y., town, '90, 23,756 11 S 14
 Hempsstead, N. Y., vil., 4,831 11 P 10
 Hempstead (c.h.), Tex., 1,671 46 L 7
 Hempton Saint Benoit, Kongo Free State 112 M 12
 Hems, Turkey in Asia (see Homs) 101 G 5
 Hense, Sweden 95 L 8
 Hemsedal, Norway 95 F 6
 Henshin, Turkey in Asia 101 J 2
 Hemsö, Sweden 95 L 5
 Henu, Africa 112 R 10
 Henagar, Ala. 42 F 1
 Henaki, El, Turkey in Asia 102 H 1
 Henares (river), Spain 83 J 4
 Hendaye, Spain 83 L 1
 Hendershot, O. 18 J 5
 Henderson, Ala. 42 E 7
 Henderson, Ark. 44 H 2
 Henderson, Cal. 53 J 3
 Henderson, Ga., a225 38 D 7
 Henderson, Ill., 163 20 E 3
 Henderson (Co.), Ill., 9,876 20 C 4
 Henderson, Ind. 19 E 5
 Henderson, Ia., a.c. '95, 255 28 C 5
 Henderson (Co.), Ky., 29,536 40 A 5
 Henderson (c.h.), Ky., '90 8,835; '97, a13,000 40 A 5
 Henderson, La. 45 G 1
 Henderson, Me. 6 E 5
 Henderson, Md., a200 33 M 3
 Henderson, Mich., a150 23 N 11
 Henderson (c.h.), Minn., a.c. '95, 1,006 25 D 5
 Henderson, Miss. 43 G 8
 Henderson, Mo., a175 31 F 10
 Henderson, Mt., Mont. 49 G 4
 Henderson, Neb., a200 29 G 3
 Henderson, N. Y., 358 12 K 4
 Henderson, L., N. Y. 12 O 3
 Henderson, New Zealand 117 F 8
 Henderson (Co.), N. C., 12,589 36 D 4
 Henderson (c.h.), N. C., 4,191 36 N 2
 Henderson, Okla., a100 48 H 4
 Henderson, Oreg. 52 B 2
 Henderson, Pa., a125 16 C 4
 Henderson (Co.), Tenn., 16,338 41 E 3
 Henderson (c.h.), Tenn., 1,089 41 D 4
 Henderson (Co.), Tex., 12,285 46 M 5
 Henderson (c.h.), Tex., 1,536 46 N 5
 Henderson, W. Va., a250 35 B 3
 Henderson Bay, N. Y. 12 K 4
 Henderson Island, Oceanica 114 P 7
 Henderson Mound, Mo. 31 N 1
 Hendersons Springs, Tenn., a100 41 O 3
 Hendersonville (c.h.), N. C., 1,216 36 D 4
 Hendersonville, S. C., 286 37 G 6
 Hendersonville, Tenn., 215 41 H 2
 Hendersonville Island, Gilbert Is. (see Aranuka Island) 117 N 6
 Hendley, Neb., a125 29 D 3
 Hendon, England, '91, 15,835 77 F 4
 Hendon (suburb of London), England, '91, 15,843 75 M 13
 Hendon Station, England 75 M 13
 Hendred, England 77 B 4
 Hendricks (Co.), Ind., 21,498 19 C 5
 Hendricks, Minn. 25 A 5
 Hendricks, W. Va., a350 35 G 2
 Hendricks, Mo., a125 31 M 11
 Hendricks Sta., Ky. 40 B 6
 Hendrie, Ontario 60 F 3
 Hendrum, Minn., a200 25 A 2
 Hendryburg, O., a375 17 H 4
 Hene, Turkey in Asia (see Hini) 101 J 3
 Henefer, Utah, a.c. '95, 347 54 L 1
 Henegouwen (Flemish), Belgium (see Hainaut) 84 C 7

Henfield, England 75 M 12
 Heng, China 107 1/2 B 11
 Heng-chau, China 107 1/2 D 9
 Heng-chun, Japan 108 K 8
 Heng (tribe), Africa (see Mabege) 112 Q 13
 Hengelo, Netherlands, commune, '94, est.12,150 84 J 4
 Hengelo, Netherlands (on travel map) 74 H 1
 Hengersberg, Germany 86 P 17
 Heng-shan, China 107 1/2 C 9
 Heng-shan (Mt.), China 107 1/2 D 9
 Heng-shan (Mts.), China 107 1/2 D 3
 Heng-shul, China 107 1/2 E 4
 Hénil-Létard, France, '91, 9,467 80 H 2
 Henjam Island, Persia 103 G 7
 Henley, Cal. 56 C 1
 Henley, O., a125 18 D 7
 Henley in Arden, England 75 J 9
 Henley upon Thames, England, '91, 4,913 77 D 4
 Henleyville, Cal. 56 C 3
 Henlopen, Cape, Del. 33 O 4
 Henlow, England 77 F 2
 Henly, Tex. 46 J 7
 Henne, Denmark 88 C 5
 Henne, Haiti 68 B 5
 Henne Aa (river), Denmark 88 C 5
 Henna Bay, Haiti 68 B 6
 Hennesbury, France, '91, 6,972 80 B 5
 Hennef, Germany 86 L 5
 Hennegau (Gr.), Belgium (see Hainaut) 84 C 7
 Hennepe (c.h.), Ill., 574 20 G 3
 Hennepe, Ind. Ty. 48 H 6
 Hennepe (Co.), Minn., a.c. '95, 217,798 25 D 4
 Hennepe (river), South African Republic 113 M 7
 Hennesdorf, Germany 87 K 21
 Hennessey, Okla., a1,500 48 G 2
 Hennifer, N. H., town, 1,385 7 G 10
 Henning, Ill. 20 K 5
 Henning, Minn., a.c. '95, 352 25 B 3
 Henning, Tenn. 420 41 B 3
 Henningsvør, Norway, a250 95 J 2
 Heno, O., a350 18 B 5
 Henrichemont, France, '91, 3,763 80 H 5
 Henrico, Ark. 44 K 6
 Henrico (Co.), Va., 103,394 34 J 6
 Henrietta, Canada 63 K 3
 Henrietta, Ill. 20 H 1
 Henrietta, Mich., a225 23 N 13
 Henrietta, Minn. 25 B 3
 Henrietta, Mo. 31 E 7
 Henrietta, N. Y., a300 13 G 5
 Henrietta, N. C., a100 36 F 4
 Henrietta, O., a125 17 F 2
 Henrietta, Pa., a250 16 F 6
 Henrietta (c.h.), Tex., 2,100 46 J 4
 Henrietta, Wis., a100 24 F 8
 Henrietta Island, Arctic Region 3 E 3
 Henrietta Maria (cape), Canada 59 O 5
 Henrieville, Utah 54 L 5
 Henry (Co.), Ala., 24,847 42 G 8
 Henry, Point, Australia 115 B 2
 Henry, Cal. 53 G 8
 Henry (Co.), Ga., 16,220 38 C 5
 Henry, Ill., 1,512 20 G 3
 Henry (Co.), Ill., 33,338 20 E 3
 Henry (Co.), Ind., 23,879 19 F 5
 Henry (Co.), Ia., a.c. '95, 18,278 28 K 5
 Henry, Cape, Japan 108 Q 2
 Henry, Kan. 32 B 2
 Henry (Co.), Ky., 14,164 40 F 4
 Henry, La. 45 E 7
 Henry, Mo., a300 30 E 6
 Henry (Co.), Mo., 28,235 31 E 8
 Henry, Neb. 29 B 2
 Henry, N. C., a200 36 G 3
 Henry (Co.), O., 25,080 17 B 2
 Henry, Cape, Quebec 61 G 2
 Henry, S. Dak., a.c. '90, 194 27 G 2
 Henry, Tenn., a225 41 E 2
 Henry (Co.), Tenn., 21,070 41 E 2
 Henry, Va. 34 J 7
 Henry, Cape, Va. 34 M 7
 Henry (Co.), Va., 18,208 34 D 7
 Henry, Cape, Va. (on local map) 34 M 2
 Henry Clay Factory, Del., 829 33 N 1
 Henryellen, Ala., 459 42 D 3
 Henry Fork, Idaho 50 L 2
 Henry L., Wash. 51 B 1
 Henry L., Idaho 50 H 5
 Henry Lawrence Island, British India 106 A 8
 Henry Mts., Utah 54 M 5
 Henrysburg, Quebec 61 H 8
 Henrys Fork, Wyo. 50 K 8
 Henry Sta., W. Va. 35 D 4
 Henryville, Ind., a300 19 E 7
 Henryville Sta., Pa. 15 M 4
 Hensall, Ontario 60 D 4
 Hensel, N. Dak., a125 26 G 1
 Henshaw, Ky. 40 A 5
 Hensler, N. Dak. 26 C 2
 Hensley, Ark., a100 44 H 5
 Hensley, N. C. 36 C 3
 Henslow, Cape, Solomon Is. 117 K 5
 Henson, Cal., a150 53 D 6
 Henson, Mo. 31 O 11
 Henson Cr., Md. 33 C 6
 Hensonville, N. Y., a300 12 O 7
 Henton, England 75 G 1
 Henton, Ill. 21 H 7
 Henzada, Burma, '91, 19,762 106 B 6

Henzada (district), Burma	106 B 5	Hersau, Switzerland, town.	91 K 2	Heron Bay (place), Ontario	60 J 5	Hesperia, Cal., a100	57 H 8
Heng-Nes (point), Scotland	78 N 2	'88, 5,174; with suburbs, 12-	91 K 2	Heron Gate, England	77 J 4	Hesperia, Mich., 506	23 J 10
Heng-kong, Hongkong	107 D 6	970	80 H 6	Heron L., Wash.	51 C 2	Hesperus, Col., a200	53 B 8
Heng-kong Bay, Hongkong	107 D 6	Hersillon, France	80 H 6	Heron Island, New Brunswick	62 C 1	Hess, Okla.	48 D 6
Hepburn, Ia., a100	28 C 6	Herstall, Belgium (see Her-	84 G 7	Heron L., Me.	6 E 3	Hess, Pa., a300	15 K 7
Hepburn, O., a225	17 D 3	stal)	84 G 7	Heron Lake, Canada	63 L 3	Hesse (grand duchy), Ger-	86 M 9
Hepha, Palestine (see Halfa)	132 B 6	Horjadalav (valley), Sweden	95 H 5	Heron Lake Sta., Minn.	25 B 6	many, '95, 1,039,020	86 M 9
Hephzibab, Ga., a500	38 H 4	(see Herjedal)	95 H 5	Heros, Isle aux (island), Que-	61 Q 8	Hesse, Upper (province), Ger-	86 M 8
Hepher, Kan., s.c.'95, 261	32 G 4	Herjedal (valley), Sweden	95 H 5	bera	69 L 10	many, '95, 271,524	86 M 8
Hepher, Mont.	49 E 2	Herjoga (Mt.), Sweden	95 H 6	Herradura, Point, Costa Rica	68 J 3	Hessel, Mich., a200	23 N 5
Heppenheim, Germany	86 N 8	Herkliff Green, England	77 N 1	Herradura, Cuba	68 J 3	Hesselö (island), Denmark	88 K 4
Heppler (c.h.), Oreg., 675	52 F 1	Herkimer, Kan., a200	32 F 2	Herradura, Punta de (point),	68 J 3	Hesseltine, Wash.	51 G 2
Heppler, Oreg., 675	52 F 1	Herkimer (Co.), N. Y., 45,608.	12 N 5	Cuba	68 J 3	Hessen (grand duchy), Ger-	86 M 9
Hepworth, England	77 L 1	Herkimer (c.h.), N. Y., a3,500	12 N 5	Herron, N. C.	36 E 2	many (see Hesse)	86 M 9
Hepworth, Ontario	60 D 3	Herkulesbad, Hungary	89 O 7	Herrenberg, Germany	86 P 8	Hesse-Nassau (province), Ger-	86 L 7
Herab Mountains, Africa	112 T 9	Herrlingen, Germany	86 P 3	Herrera, Rio (river), Porto	68 J 11	many (see Hesse-Nassau)	86 L 7
Heraclea, Turkey in Asia (see	101 D 2	Hermagor, Austria	90 G 10	Rico	68 J 11	Hesse, England	77 L 2
Eroglu)	101 D 2	Herman, Minn., s.c.'95, 338.	25 A 4	Herrera del Duque, Spain	83 G 5	Hessi, Wady el, Turkey in Asia	102 C 10
Heradsfjol (bay), Iceland	88 R 2	Herman, Neb., 319	29 H 2	Horreras, Mexico	64 J 5	Hessle, England	76 L 5
Heraldum (rains), Greece	99 G 5	Herman, Pa., a100	16 C 5	Horreras, England	77 C 6	Hessleholm, Sweden	95 H 8
Herak, Arabia	102 M 8	Herman, L., S. Dak.	27 G 3	Horricks, Ill., a350	21 G 7	Hessona, Kan., a100	32 E 3
Heraklia, Greece	99 F 6	Hermanas, Mexico	64 H 4	Horricks, Neb.	29 G 1	Hessonia, Africa	110 P 7
Heraklia (island), Greece	99 M 7	Hermanas, Dos, Spain, '87, 6,898	82 G 7	Herrick, Pa., a200	15 K 3	Hessville, Ind., a100	19 B 1
Herald Island, Arctic Region	3 C 4	Hermanns, Island, Uruguay	72 F 12	Herrick Center, Pa., a300	15 L 3	Hessville, O., a200	17 D 2
Herald Island, New Zealand	117 F 8	Heraua Ness (point), Scotland	78 N 1	Herrickville, Pa., a275	15 K 3	Hestad, Ky.	40 E 7
Heraan, Turkey in Asia	102 J 3	Hermania, Germany	85 H 20	Herriman, Utah	54 B 6	Hestehoved (head), Denmark	88 L 7
Herat, Afghanistan, a30,000	103 K 3	Hermanmestetz, Austria	90 M 4	Herrin, Ill.	21 G 10	Hester, Germany	87 K 31
Herat-i Kharab, Persia	103 F 6	Hermann (c.h.), Mo., 1,410	31 K 7	Herrin, N. C.	36 N 4	Hester, La.	45 H 6
Herat-Rud (river), Afghanistan	103 J 3	Hermann, Oreg.	52 B 2	Herring, O., a300	17 C 3	Hester, Mo.	30 J 5
(see Heri Rud)	103 J 3	Hermannsburg, Australia	115 E 4	Herring Bay, Md.	33 K 4	Hester, S. C.	37 C 3
Herault (department), France,	81 C 11	Hermannsburg, Germany	85 G 10	Herring Pond, Mass.	9 C 6	Hesterville, Miss.	43 E 4
'93, 469,684	81 C 11	Hermanskoge (Mt.), Austria	90 B 5	Herring Run, Md.	33 G 5	Hestekjer Lighthouse, Norway	95 E 5
Herault (river), France	81 C 11	Hermansstadt, Hungary, '90,	89 P 6	Herrings Cr., Col.	53 G 5	Hestö (island), Denmark	88 B 2
Heraz River, Persia	103 E 2	21,465	89 P 6	Herringsgate Mill, England	77 E 4	Hestö Fjord, Denmark	88 B 2
Herbaud, France	82 C 5	Hermanstadt (comitat), Hun-	89 P 6	Herringswell, England	77 K 1	Het Adrar (Mt.), Africa	111 C 5
Herbement, Ind.	19 C 5	gary (see Szeben)	89 P 6	Herrington, Ala.	42 C 8	Hetch-Hetchy Valley, Cal.	57 K 5
Herbert (district), Cape Colony,	91, 9,074	Hermanos, Los (islands), Cuba	68 C 2	Herrington, Germany	86 G 10	Heth, England	77 C 3
'91, 9,074	113 G 5	Hermanos, Los (islands), Vene-	70 E 1	Herrington, Ala.	42 C 8	Hetherton, Mount, Australia	115 G 5
Herbert, Ill., a100	20 H 1	zuela	70 E 1	Herris Cr., Col.	53 G 5	Hethrup, Wady, Arabia	102 K 9
Herbert, Miss.	43 G 5	Hermanos Passage, Porto Rico	68 J 2	Herrisburg, Pa.	40 B 5	Het JJ (river), Netherlands	84 B 2
Herbert, New Zealand, '91, 272	117 D 9	Herman Peak, Col.	53 A 8	Herrisburg, Pa.	40 B 5	Hetland, S. Dak., a175	27 G 2
Herbert, S. C.	37 F 2	Herman Sta., Ky.	40 B 7	Herrisburg, Pa.	40 B 5	Heterville, Pa., a150	15 K 4
Herbert, W. Va.	35 B 4	Hermanusville, Mich., 652	22 F 6	Herrisburg, Pa.	40 B 5	Heto Saki (point), Japan	108 F 2
Herbert, Wis.	24 B 5	Hermanville, Miss.	43 C 7	Herrisburg, Pa.	40 B 5	Het Schoun, Netherlands	84 B 2
Herbert Falls, Africa	112 J 10	Hermé, France	82 G 3	Herrisburg, Pa.	40 B 5	Hetten, Cal.	56 B 2
Herbertingen, Germany	86 Q 10	Hermes, France	82 E 2	Herrisburg, Pa.	40 B 5	Hettick, Ill., a350	21 E 7
Herberton, Australia	115 G 3	Hermeskeil, Germany	86 N 5	Herrisburg, Pa.	40 B 5	Hettie, Va.	34 C 2
Herbertshöhe, Bismarck Archi-	116 J 3	Hermes Reef, Oceania (see	114 K 2	Herrisburg, Pa.	40 B 5	Hettie, W. Va.	35 F 3
pelago	116 J 3	Pearl Reef)	114 K 2	Herrisburg, Pa.	40 B 5	Hettlinger (Co.), N. Dak., '81	26 B 3
Herberts Pt., Miss.	43 C 2	Hermotray (island), Scotland	78 C 4	Herrisburg, Pa.	40 B 5	(now part of Stark Co.)	26 B 3
Herbertstown, Ireland	79 E 6	Hermotraz, Hungary	89 B 7	Herrisburg, Pa.	40 B 5	Hettlingen, Switzerland, '88,	91 J 2
Herbstville, N. J., a125	14 H 5	Hermulendorf, Germany	87 E 29	Herrisburg, Pa.	40 B 5	450	91 J 2
Herbignac, France	80 C 5	Hermulie, Pa.	16 C 6	Herrisburg, Pa.	40 B 5	Hettstadt, Germany (see Hett-	85 J 14
Herbisse, France	82 J 3	Hermulone, Greece, '89, 2,070.	99 H 6	Herrisburg, Pa.	40 B 5	stedt)	85 J 14
Herb Lake, Canada	03 L 3	Herm Island, Channel Islands	75 H 15	Herrisburg, Pa.	40 B 5	Hettstedt, Germany, '95, 8,820	85 J 12
Herblay, France	82 E 2	Hermist Islands, Bismarck Archi-	116 H 1	Herrisburg, Pa.	40 B 5	Heudeber, Germany	85 J 12
Herbolzheim, Germany	86 Q 7	pelago	116 H 1	Herrisburg, Pa.	40 B 5	Heukelum, Netherlands, com-	84 F 7
Herborn, Germany, '95, 3,149.	86 L 7	Hermitage, Cal.	56 B 4	Herrisburg, Pa.	40 B 5	mune, '94, est.1,514	84 F 7
Herb R., Ga.	38 G 2	Hermitage (c.h.), Mo., a250	31 F 9	Herrisburg, Pa.	40 B 5	Heule, Belgium, '90, 4,173	84 B 7
Herbrandston, Wales	75 B 10	Hermitage, N. Y., a200	13 F 6	Herrisburg, Pa.	40 B 5	Henn, Neb.	29 G 2
Herby, Germany	87 L 28	Hermitage, Pa., a100	16 B 4	Herrisburg, Pa.	40 B 5	Heung-Hai, Korea	108 D 5
Herby, Germany (on travel	74 O 3	Hermitage, Tenn.	41 H 2	Herrisburg, Pa.	40 B 5	Heup, French Indo-China	106 F 4
map)	74 O 3	Hermitage, Va.	34 F 4	Herrisburg, Pa.	40 B 5	Heusden, Netherlands, com-	84 F 5
Herek la Ville, Belgium, '90,	84 F 7	Hermite Island, Chile	72 D 15	Herrisburg, Pa.	40 B 5	mune, '94, est.2,162	84 F 5
2,326	71 G 7	Hermits L., Wis.	24 E 1	Herrisburg, Pa.	40 B 5	Heuvelton, N. Y., a500	12 M 2
Herculaneu, Brazil	94 T 7	Hermion, Ill., a125	20 E 4	Herrisburg, Pa.	40 B 5	Hève, Cap de la (cape), France	82 A 2
Herculaneum, Italy	94 T 7	Hermion, Me., town, 1,282	6 E 6	Herrisburg, Pa.	40 B 5	Hevék, Turkey in Asia	101 H 4
Herculaneum, Mo., a300	31 M 8	Hermion, N. Y., 473	12 M 3	Herrisburg, Pa.	40 B 5	Héverlé, Belgium, '90, 4,585.	84 E 7
Hercules, Mo.	31 G 11	Hermion, Mount, Palestine (see	102 D 5	Herrisburg, Pa.	40 B 5	Heversham, England	76 G 4
Hercules Bay, New Guinea	116 H 2	Jebel esh Sheikh)	102 D 5	Herrisburg, Pa.	40 B 5	Heves, Hungary, '90, 7,271.	89 M 4
(German)	116 H 2	Hermionis (island), Turkey in	99 O 8	Herrisburg, Pa.	40 B 5	Heves (comitat), Hungary,	89 M 4
Hercy, England	77 A 2	Asia (see Opidusa)	99 O 8	Herrisburg, Pa.	40 B 5	'90, 233,785	89 M 4
Herd, Ark.	44 E 2	Hermopolis, Greece, '89, 22,104	99 L 6	Herrisburg, Pa.	40 B 5	Hevir, Persia	103 C 1
Herdecke, Germany, '95, 4,326	85 K 6	Hermosa, Col.	53 C 8	Herrisburg, Pa.	40 B 5	Heyne, Norway	95 F 5
Herdland, Ia.	28 C 2	Hermosa, N. Mex., a250	55 H 5	Herrisburg, Pa.	40 B 5	Hewett, Ga.	38 H 8
Herdon, Neb.	29 A 2	Hermosa, S. Dak., s.c.'95, 142	27 A 3	Herrisburg, Pa.	40 B 5	Hewett, W. Va., a200	35 C 5
Herdubrid (Mt.), Iceland	88 F 2	Hermosa, Tex.	47 D 6	Herrisburg, Pa.	40 B 5	Hewins, Kan.	32 F 4
Heredia, Costa Rica, '97, a10,-	66 L 9	Hermosa Cr., Col.	53 C 7	Herrisburg, Pa.	40 B 5	Hewitt, Ind. Ty.	48 H 6
000	66 L 9	Hermosillo, Mexico, '95, 8,376	64 C 3	Herrisburg, Pa.	40 B 5	Hewitt, Minn.	25 B 3
Heredia (province), Costa Rica,	66 L 9	Hermul, Turkey in Asia	101 G 5	Herrisburg, Pa.	40 B 5	Hewitt, N. J., a225	14 G 1
'92, 31,611	66 L 9	Hermupolis, Greece (see Her-	99 L 6	Herrisburg, Pa.	40 B 5	Hewitt, Wis., a200	24 F 5
Heredford, Cal.	53 K 1	mopolis)	99 L 6	Herrisburg, Pa.	40 B 5	Hewitts, N. C.	30 B 4
Heredford, England, '91, 20,267	75 G 9	Hernað (river), Hungary	89 N 3	Herrisburg, Pa.	40 B 5	Hewlett, N. Y., a500	11 S 15
Heredford (county), England,	75 G 9	Hernals, Austria	90 C 6	Herrisburg, Pa.	40 B 5	Hewlett, N. Y.	34 H 5
'91, 115,949	75 G 9	Hernandezia, Argentina	72 E 10	Herrisburg, Pa.	40 B 5	Hewletts Pt., N. Y.	11 S 12
Heredford, England (on travel	74 C 2	Hernandez, Cal.	57 E 6	Herrisburg, Pa.	40 B 5	Hexham, England, '91, 5,945.	76 H 3
map)	74 C 2	Hernando, Fla.	39 M 5	Herrisburg, Pa.	40 B 5	Hextena, N. C.	36 P 2
Heredford, Md., a250	33 K 2	Hernando (c.h.), Miss., 602	43 E 1	Herrisburg, Pa.	40 B 5	Hexton, England	77 F 3
Heredford, Minn.	25 A 4	Herne, England	77 M 5	Herrisburg, Pa.	40 B 5	Heybridge, England	77 K 4
Heredford, Oreg.	52 G 2	Herne, Germany	85 J 5	Herrisburg, Pa.	40 B 5	Heydallr, Iceland	88 R 2
Heredford, Quebec, a800	61 L 8	Herne-Bay, England	77 M 5	Herrisburg, Pa.	40 B 5	Heydeck, Germany	86 O 13
Heredford, East, Quebec	61 M 8	Herne-Hill, England	77 M 5	Herrisburg, Pa.	40 B 5	Heydekrug, Germany	87 B 34
Heredford, S. Dak.	27 A 2	Hernon, Ark.	44 L 3	Herrisburg, Pa.	40 B 5	Heydon, England	77 H 2
Heredford, W. Va.	35 C 3	Hernon, Cal.	57 F 6	Herrisburg, Pa.	40 B 5	Heyford, Lower, England	77 C 3
Heredford Inlet, N. J.	14 E 9	Hernon, Ga., a200	38 G 6	Herrisburg, Pa.	40 B 5	Heyford, Upper, England	77 C 3
Hercherette (island), Low	117 M 9	Hernon, Ia., a150	28 E 4	Herrisburg, Pa.	40 B 5	Heyrieux, France	81 K 7
Archipelago	117 M 9	Hernon, Kan., a125	32 B 2	Herrisburg, Pa.	40 B 5	Heyst, Belgium, '90, 2,413	84 B 6
Heroke, Turkey in Asia	101 C 2	Hernon, Ky., a150	40 A 7	Herrisburg, Pa.	40 B 5	Heyst on den Berg, Belgium,	84 E 6
Hergemenc, Switzerland, '88,	91 E 6	Hernon, Mo., a100	30 F 6	Herrisburg, Pa.	40 B 5	'90, 5,310	84 E 6
491	91 E 6	Hernon, Pa., a400	15 J 5	Herrisburg, Pa.	40 B 5	Heytesbury, England	75 H 11
Heronela, Spain, '87, 5,924	83 J 5	Hernon, Va., 795	34 J 3	Herrisburg, Pa.	40 B 5	Heythrop, England	77 B 3
Heros, Val d' (valley), Swit-	91 E 6	Herning, Denmark	88 D 4	Herrisburg, Pa.	40 B 5	Heyward, S. C.	37 G 7
zerland	91 E 6	Hernösund, Sweden, '96, 7,515	95 K 5	Herrisburg, Pa.	40 B 5	Heywood, England, '91, 23,286	76 H 5
Heren, Belgium, '90, 4,033	84 E 6	Hernösund (dän), Sweden (see	95 K 5	Herrisburg, Pa.	40 B 5	Heyworth, Ill., 566	20 H 5
Herenthals, Belgium, '90, 6,007	84 E 6	Vesterriordland)	95 K 5	Herrisburg, Pa.	40 B 5	Heyworth, Quebec, est.406	61 B 8
Hereso (tribe), Africa (see	113 C 1	Hershaw, W. Va.	25 C 4	Herrisburg, Pa.	40 B 5	Hez, Africa (see Hais)	110 S 8
Ovalierero)	113 C 1	Hersel, Ga.	38 B 8	Herrisburg, Pa.	40 B 5	Hiezakhal, Pool of, Palestine	102 B 3
Heresland (district), Africa	113 C 1	Hersel, High, England	102 B 2	Herrisburg, Pa.	40 B 5	Hhu, China	107 J 5
(see Damaraland)	113 C 1	Herseth with Beconsall, Eng-	102 B 2	Herrisburg, Pa.	40 B 5	llu, French Indo-China	106 F 4
Hersha, Africa	110 L 4	land	102 B 2	Herrisburg, Pa.	40 B 5	Hhu-kiang, China	107 J 5
Hershad, Germany, '95, 21,572	85 H 8	Hersket Newmarket, England	76 G 3	Herrisburg, Pa.	40 B 5	Hhu-kiang, China	107 J 5
Hergest Rocks, Marquesas Is.	117 O 6	Hesler, Ky., a100	40 G 4	Herrisburg, Pa.	40 B 5	Hhu-kiang, China	107 J 5
Hergiswil, Switzerland, '88, 420	91 H 4	Heslop, O., a250	18 H 5	Herrisburg, Pa.	40 B 5	Hhuang-cheng, China	107 J 5
Hergott Springs, Australia,	115 F 5	Hesna, Denmark	88 L 7	Herrisburg, Pa.	40 B 5	Hhuang-hing, China	107 J 5
a150	115 F 5	Hespanha (see Spain)	83	Herrisburg, Pa.	40 B 5	Hhuang-shan, China	107 J 5
Heringen, Germany, '95, 2,221	86 K 12	Hespeker, Ontario, '91, 1,482.	60 E 4	Herrisburg, Pa.	40 B 5	Hhuang-feng, China	107 J 5
Heringesdorf, Germany	85 E 10	Hesper, Ia., a300	28 K 1	Herrisburg, Pa.	40 B 5		
Herington, Kan., s.c.'95, 1,146	32 F 3			Herrisburg, Pa.	40 B 5		
Heri Rud (river), Afghanistan	103 J 3			Herrisburg, Pa.	40 B 5		

Table with 3 columns: Location Name, Grid Reference, and Location Name. The first column lists locations starting with 'Hiao-yi' and 'Hillsboro'. The second column contains grid coordinates (e.g., 107 1/2 B 6). The third column lists the corresponding location names (e.g., Hialgottian, Mexico).

Hillsboro, Va., 156	34 H 2	Himmelfporten, Germany	85 E 9	Hinton, Ia., a175	28 A 2	Hix, Tex.	46 L 7
Hillsboro, Wis., s.c.'95, 593	24 F 7	Himmelfund (Mt.), Norway	95 H 6	Hinton, Ky.	40 H 4	Hixburg, Va.	34 F 6
Hillsboro Bay, Fla.	39 M 7	Himrod, N. Y., a300	13 J 6	Hinton, Mo.	30 H 6	Hixburg, Wis.	24 G 3
Hillsboro Bridge, N. H., a1,100	7 G 10	Hims, Turkey in Asia (see Hims)	101 G 5	Hinton (c.h.), W. Va., 2,570	35 E 5	Hixson, Tenn.	41 L 4
Hillsboro R., Fla.	39 M 6	Hin, China	107½ D 3	Hinton-in-the-Hedges, England	77 C 2	Hixton, Wis., a275	24 E 6
Hillsboro Sta., N. H., s.c.'95	7 G 10	Hinck, W. Va.	35 C 5	Hinwil, Switzerland, '88, 779	91 J 3	Hizen (old province), Japan	108 D 7
Hillsborough, Ireland, '91, 698	79 J 3	Hinche, Haiti	68 C 6	Hinxton, England	77 H 2	Hjallerup, Denmark	88 G 2
Hillsborough, New Brunswick	62 E 4	Hinchenbroke, Cape, Nova Scotia	62 J 4	Hinxworth, England	77 G 2	Hjarbek, Denmark	88 E 3
Hillsborough, Nova Scotia	62 H 3	Hinchinbrook I., Alaska	58 Q 6	Hluz, Miss.	43 F 4	Hjarnø Fjord, Denmark	88 E 3
Hillsborough (Dominica), West Indies	68½ B 12	Hinchinbrook Island, Australia	115 H 3	Hlugo, Japan (see Kobe)	108 G 6	Hjarnø (island), Denmark	88 G 5
Hillsborough Bay, France Edward Island	62 F 3	Hinchley, Cal.	76 K 7	Hlugo (division), Japan, '96, est.1,618,000	108 E 1	Hjattastaar, Iceland	88 Q 2
Hillsborough Island, Japan	108 F 10	Hinckley, England, '91, 9,638	20 H 2	Hlirado, Japan, '86, est.10,775,108	108 D 7	Hjelm (island), Denmark	88 H 4
Hillsboro Upper Village, N. H.	7 F 10	Hinckley, Ill., 496	25 E 2	Hlirado Shima (island), Japan	108 D 7	Hjelmaren (lake), Sweden (see Hjelmar)	95 J 7
Hillsburg, Ontario	60 E 4	Hinckley, Minn., s.c.'95, 589	25 E 3	Hlirad, Ark., a150	44 J 4	Hjelmar (lake), Sweden	95 J 7
Hillsdale, Cal.	50 D 5	Hinckley, N. Y., a100	12 M 5	Hliram, Ga., a175	38 B 4	Hjelmen (Mt.), Norway	95 E 7
Hillsdale, Ill., a150	20 E 2	Hinckley, O., a325	17 G 2	Hliram, Me., town, 1,063	6 B 8	Hjelmen (bay), Denmark	88 L 7
Hillsdale, Ind., a200	19 B 5	Hindabad, Persia	103 H 3	Hliram, O., a575	17 H 2	Hjelmsø (island), Norway	35 O 1
Hillsdale, Ia., s.c.'95, 211	28 B 5	Hindaj, Wady, Turkey in Asia	102 C 6	Hliram, Tex.	40 L 5	Hjerka, Norway	95 F 5
Hillsdale, Kan., a350	32 H 3	Hlad, Tex.	47 F 7	Hliransburg, O., a200	18 G 5	Hjertdal, Norway	95 F 7
Hillsdale (c.h.), Mich., 39,669	23 M 14	Hindelang, Germany	86 R 11	Hlira Shima (island), Japan	108 P 4	Hjerting, Denmark	88 C 5
Hillsdale (Co.), Mich., '90, 3,915; '97, a4,125	23 M 14	Hindelbank, Switzerland, '88, 664	91 E 3	Hlird, Ind. Ty.	48 J 5	Hjo, Sweden, '91, 1,456	95 J 7
Hillsdale, Miss.	43 F 9	Hindeloopen, Netherlands, commune, '94, est.1,061	84 F 3	Hliryur, British India	105 F 13	Hjörðfjord, Norway	95 E 5
Hillsdale, Mont.	49 E 4	Hinderahl Island, Persia	103 E 7	Hlira, Africa	110 L 8	Hjörning, Denmark, '90, 6,055	88 G 2
Hillsdale, New Brunswick	62 D 4	Hinderwell, England, '91, 2,031	76 L 3	Hliraj, Japan	108 L 2	Hjörning (amt), Denmark, '90, 110,561	88 G 2
Hillsdale, N. J., s.c.'95, 760	14 H 1	Hindi, Kwa, Africa	112 P 11	Hlirouelle, Ia.	28 G 1	Hjortdal, Denmark	88 E 2
Hillsdale, N. Y., a375	12 Q 7	Hindian, Persia, a3,500	103 C 5	Hlirouki, Japan, '94, est.30,934	108 K 3	Hjortholm (island), Denmark	88 H 5
Hillsdale, O.	18 E 6	Hindley, England, '91, 18,973	76 G 5	Hlirou, Japan	108 K 3	Hjortholm (island), Denmark	106 D 5
Hillsdale, Ontario	60 F 3	Hindman (c.h.), Ky., a350	40 L 6	Hlirou (Saklido), Japan, '86, est.5,888	108 E 7	Hjortholm (island), Denmark	106 D 6
Hillsdale, Oreg., a100	52 C 1	Hindø, British India	105 K 9	Hliroushima, Japan, '94, est.91,985	108 E 6	Hjortholm (island), Denmark	106 D 7
Hillsdale, Pa., a200	16 E 5	Hindon, England	75 H 11	Hliroushima (division), Japan, '96, est.1,400,000	108 E 1	Hjortholm (island), Denmark	106 D 8
Hillsdale, Tenn.	41 J 2	Hindostan (same as India)	104	Hlirsa, Germany	86 P 8	Hjortholm (island), Denmark	106 D 9
Hillsdale, W. Va.	35 E 5	Hindrabritia India	29 D 2	Hlirschau, Germany (see Hirschau)	86 P 8	Hjortholm (island), Denmark	106 D 10
Hillsdale, Wis.	24 C 4	Hindred, Neb.	29 D 2	Hlirschau, Austria (see Hirschau)	90 K 2	Hjortholm (island), Denmark	106 D 11
Hillsdale, Wyo.	50 P 8	Hinds (Co.), Miss., 39,279	43 D 6	Hlirschberg, Austria	90 K 2	Hjortholm (island), Denmark	106 D 12
Hillsgrove, Pa., a500	15 J 4	Hindsboro, Ill., 288	21 J 6	Hlirschberg (Mt.), Austria	90 A 5	Hjortholm (island), Denmark	106 D 13
Hillsgrove, R. I., a350	10 K 3	Hindsbrook, N. Y., a300	13 F 5	Hlirschberg, Germany, '95, 16,775	87 L 22	Hjortholm (island), Denmark	106 D 14
Hillside, Ariz.	35 C 4	Hinds Creek, Tenn.	41 N 2	Hlirschberg, Germany (on travel map)	74 M 3	Hjortholm (island), Denmark	106 D 15
Hillside, Cal.	53 G 6	Hindsville, Ark., a300	44 E 2	Hlirschhorn, Germany	86 O 9	Hjortholm (island), Denmark	106 D 16
Hillside, Ill.	21 A 9	Hines, Mo.	30 L 6	Hlirschstetten, Austria	90 E 6	Hjortholm (island), Denmark	106 D 17
Hillside, Kan.	32 C 2	Hinesburg, Vt., town, 1,205	7 B 5	Hlirson, France, '91, 6,294	82 J 1	Hjortholm (island), Denmark	106 D 18
Hillside, N. Mex.	55 L 2	Hinds Hill, Newfoundland	62 J 5	Hlirson, France (on travel map)	74 G 4	Hjortholm (island), Denmark	106 D 19
Hillside (village), Scotland, '91, 308	78 L 6	Hindsholm (peninsula), Denmark	88 H 5	Hlirson, France (on travel map)	74 G 4	Hjortholm (island), Denmark	106 D 20
Hillside, S. Dak.	27 F 3	Hinduskush (Mts.), Afghanistan	103 N 3	Hlirsova, Rumania	98 L 4	Hjortholm (island), Denmark	106 D 21
Hillside Sta., Ky.	40 B 6	Hindustan (same as India)	104	Hlirshals (cape), Denmark	88 F 1	Hjortholm (island), Denmark	106 D 22
Hills of the Ammonites, Egypt	110 N 4	Hindustan, La., a100	45 D 4	Hlirsholmen (island), Denmark	88 H 2	Hjortholm (island), Denmark	106 D 23
Hills of the Ammonites, Egypt	110 N 4	Hinesville (c.h.), Ga., a275	38 H 8	Hlirsholmen (island), Denmark	88 H 2	Hjortholm (island), Denmark	106 D 24
Hills of the Ammonites, Egypt	110 N 4	Hings, China	107½ C 3	Hlirsholmen (island), Denmark	88 H 2	Hjortholm (island), Denmark	106 D 25
Hills of the Ammonites, Egypt	110 N 4	Hingsan, China, '98, a45,000	107½ B 6	Hlirsholmen (island), Denmark	88 H 2	Hjortholm (island), Denmark	106 D 26
Hills of the Ammonites, Egypt	110 N 4	Hingsan, China	107½ C 10	Hlirsholmen (island), Denmark	88 H 2	Hjortholm (island), Denmark	106 D 27
Hills of the Ammonites, Egypt	110 N 4	Hingsan, China	107½ G 8	Hlirsholmen (island), Denmark	88 H 2	Hjortholm (island), Denmark	106 D 28
Hills of the Ammonites, Egypt	110 N 4	Hingsan, China	107½ G 8	Hlirsholmen (island), Denmark	88 H 2	Hjortholm (island), Denmark	106 D 29
Hills of the Ammonites, Egypt	110 N 4	Hingsan, China	107½ G 8	Hlirsholmen (island), Denmark	88 H 2	Hjortholm (island), Denmark	106 D 30
Hills of the Ammonites, Egypt	110 N 4	Hingsan, China	107½ G 8	Hlirsholmen (island), Denmark	88 H 2	Hjortholm (island), Denmark	106 D 31
Hills of the Ammonites, Egypt	110 N 4	Hingsan, China	107½ G 8	Hlirsholmen (island), Denmark	88 H 2	Hjortholm (island), Denmark	106 D 32
Hills of the Ammonites, Egypt	110 N 4	Hingsan, China	107½ G 8	Hlirsholmen (island), Denmark	88 H 2	Hjortholm (island), Denmark	106 D 33
Hills of the Ammonites, Egypt	110 N 4	Hingsan, China	107½ G 8	Hlirsholmen (island), Denmark	88 H 2	Hjortholm (island), Denmark	106 D 34
Hills of the Ammonites, Egypt	110 N 4	Hingsan, China	107½ G 8	Hlirsholmen (island), Denmark	88 H 2	Hjortholm (island), Denmark	106 D 35
Hills of the Ammonites, Egypt	110 N 4	Hingsan, China	107½ G 8	Hlirsholmen (island), Denmark	88 H 2	Hjortholm (island), Denmark	106 D 36
Hills of the Ammonites, Egypt	110 N 4	Hingsan, China	107½ G 8	Hlirsholmen (island), Denmark	88 H 2	Hjortholm (island), Denmark	106 D 37
Hills of the Ammonites, Egypt	110 N 4	Hingsan, China	107½ G 8	Hlirsholmen (island), Denmark	88 H 2	Hjortholm (island), Denmark	106 D 38
Hills of the Ammonites, Egypt	110 N 4	Hingsan, China	107½ G 8	Hlirsholmen (island), Denmark	88 H 2	Hjortholm (island), Denmark	106 D 39
Hills of the Ammonites, Egypt	110 N 4	Hingsan, China	107½ G 8	Hlirsholmen (island), Denmark	88 H 2	Hjortholm (island), Denmark	106 D 40
Hills of the Ammonites, Egypt	110 N 4	Hingsan, China	107½ G 8	Hlirsholmen (island), Denmark	88 H 2	Hjortholm (island), Denmark	106 D 41
Hills of the Ammonites, Egypt	110 N 4	Hingsan, China	107½ G 8	Hlirsholmen (island), Denmark	88 H 2	Hjortholm (island), Denmark	106 D 42
Hills of the Ammonites, Egypt	110 N 4	Hingsan, China	107½ G 8	Hlirsholmen (island), Denmark	88 H 2	Hjortholm (island), Denmark	106 D 43
Hills of the Ammonites, Egypt	110 N 4	Hingsan, China	107½ G 8	Hlirsholmen (island), Denmark	88 H 2	Hjortholm (island), Denmark	106 D 44
Hills of the Ammonites, Egypt	110 N 4	Hingsan, China	107½ G 8	Hlirsholmen (island), Denmark	88 H 2	Hjortholm (island), Denmark	106 D 45
Hills of the Ammonites, Egypt	110 N 4	Hingsan, China	107½ G 8	Hlirsholmen (island), Denmark	88 H 2	Hjortholm (island), Denmark	106 D 46
Hills of the Ammonites, Egypt	110 N 4	Hingsan, China	107½ G 8	Hlirsholmen (island), Denmark	88 H 2	Hjortholm (island), Denmark	106 D 47
Hills of the Ammonites, Egypt	110 N 4	Hingsan, China	107½ G 8	Hlirsholmen (island), Denmark	88 H 2	Hjortholm (island), Denmark	106 D 48
Hills of the Ammonites, Egypt	110 N 4	Hingsan, China	107½ G 8	Hlirsholmen (island), Denmark	88 H 2	Hjortholm (island), Denmark	106 D 49
Hills of the Ammonites, Egypt	110 N 4	Hingsan, China	107½ G 8	Hlirsholmen (island), Denmark	88 H 2	Hjortholm (island), Denmark	106 D 50
Hills of the Ammonites, Egypt	110 N 4	Hingsan, China	107½ G 8	Hlirsholmen (island), Denmark	88 H 2	Hjortholm (island), Denmark	106 D 51
Hills of the Ammonites, Egypt	110 N 4	Hingsan, China	107½ G 8	Hlirsholmen (island), Denmark	88 H 2	Hjortholm (island), Denmark	106 D 52
Hills of the Ammonites, Egypt	110 N 4	Hingsan, China	107½ G 8	Hlirsholmen (island), Denmark	88 H 2	Hjortholm (island), Denmark	106 D 53
Hills of the Ammonites, Egypt	110 N 4	Hingsan, China	107½ G 8	Hlirsholmen (island), Denmark	88 H 2	Hjortholm (island), Denmark	106 D 54
Hills of the Ammonites, Egypt	110 N 4	Hingsan, China	107½ G 8	Hlirsholmen (island), Denmark	88 H 2	Hjortholm (island), Denmark	106 D 55
Hills of the Ammonites, Egypt	110 N 4	Hingsan, China	107½ G 8	Hlirsholmen (island), Denmark	88 H 2	Hjortholm (island), Denmark	106 D 56
Hills of the Ammonites, Egypt	110 N 4	Hingsan, China	107½ G 8	Hlirsholmen (island), Denmark	88 H 2	Hjortholm (island), Denmark	106 D 57
Hills of the Ammonites, Egypt	110 N 4	Hingsan, China	107½ G 8	Hlirsholmen (island), Denmark	88 H 2	Hjortholm (island), Denmark	106 D 58
Hills of the Ammonites, Egypt	110 N 4	Hingsan, China	107½ G 8	Hlirsholmen (island), Denmark	88 H 2	Hjortholm (island), Denmark	106 D 59
Hills of the Ammonites, Egypt	110 N 4	Hingsan, China	107½ G 8	Hlirsholmen (island), Denmark	88 H 2	Hjortholm (island), Denmark	106 D 60
Hills of the Ammonites, Egypt	110 N 4	Hingsan, China	107½ G 8	Hlirsholmen (island), Denmark	88 H 2	Hjortholm (island), Denmark	106 D 61
Hills of the Ammonites, Egypt	110 N 4	Hingsan, China	107½ G 8	Hlirsholmen (island), Denmark	88 H 2	Hjortholm (island), Denmark	106 D 62
Hills of the Ammonites, Egypt	110 N 4	Hingsan, China	107½ G 8	Hlirsholmen (island), Denmark	88 H 2	Hjortholm (island), Denmark	106 D 63
Hills of the Ammonites, Egypt	110 N 4	Hingsan, China	107½ G 8	Hlirsholmen (island), Denmark	88 H 2	Hjortholm (island), Denmark	106 D 64
Hills of the Ammonites, Egypt	110 N 4	Hingsan, China	107½ G 8	Hlirsholmen (island), Denmark	88 H 2	Hjortholm (island), Denmark	106 D 65
Hills of the Ammonites, Egypt	110 N 4	Hingsan, China	107½ G 8	Hlirsholmen (island), Denmark	88 H 2	Hjortholm (island), Denmark	106 D 66
Hills of the Ammonites, Egypt	110 N 4	Hingsan, China	107½ G 8	Hlirsholmen (island), Denmark	88 H 2	Hjortholm (island), Denmark	106 D 67
Hills of the Ammonites, Egypt	110 N 4	Hingsan, China	107½ G 8	Hlirsholmen (island), Denmark	88 H 2	Hjortholm (island), Denmark	106 D 68
Hills of the Ammonites, Egypt	110 N 4	Hingsan, China	107½ G 8	Hlirsholmen (island), Denmark	88 H 2	Hjortholm (island), Denmark	106 D 69
Hills of the Ammonites, Egypt	110 N 4	Hingsan, China	107½ G 8	Hlirsholmen (island), Denmark	88 H 2	Hjortholm (island), Denmark	106 D 70
Hills of the Ammonites, Egypt	110 N 4	Hingsan, China	107½ G 8	Hlirsholmen (island), Denmark	88 H 2	Hjortholm (island), Denmark	106 D 71
Hills of the Ammonites, Egypt	110 N 4	Hingsan, China	107½ G 8	Hlirsholmen (island), Denmark	88 H 2	Hjortholm (island), Denmark	106 D 72
Hills of the Ammonites, Egypt	110 N 4	Hingsan, China	107½ G 8	Hlirsholmen (island), Denmark	88 H 2	Hjortholm (island), Denmark	106 D 73
Hills of the Ammonites, Egypt	110 N 4	Hingsan, China	107½ G 8	Hlirsholmen (island), Denmark	88 H 2	Hjortholm (island), Denmark	106 D 74
Hills of the Ammonites, Egypt	110 N 4	Hingsan, China	107½ G 8	Hlirsholmen (island), Denmark	88 H 2	Hjortholm (island), Denmark	106 D 75
Hills of the Ammonites, Egypt	110 N 4	Hingsan, China	107½ G 8	Hlirsholmen (island), Denmark	88 H 2	Hjortholm (island), Denmark	106 D 76
Hills of the Ammonites, Egypt	110 N 4	Hingsan, China	107½ G 8	Hlirsholmen (island), Denmark	88 H 2	Hjortholm (island), Denmark	106 D 77
Hills of the Ammonites, Egypt	110 N 4	Hingsan, China	107½ G 8	Hlirsholmen (island), Denmark	88 H 2	Hjortholm (island), Denmark	106 D 78
Hills of the Ammonites, Egypt	110 N 4	Hingsan, China	107½ G 8	Hlirsholmen (island), Denmark	88 H 2	Hjortholm (island), Denmark	106 D 79
Hills of the Ammonites, Egypt	110 N 4	Hingsan, China	107½ G 8	Hlirsholmen (island), Denmark	88 H 2	Hjortholm (island), Denmark	106 D 80
Hills of the Ammonites, Egypt	110 N 4	Hingsan, China	107½ G 8	Hlirsholmen (island), Denmark	88 H 2	Hjortholm (island), Denmark	106 D 81
Hills of the Ammonites, Egypt	110 N 4	Hingsan, China	107½ G 8	Hlirsholmen (island), Denmark	88 H 2	Hjortholm (island), Denmark	106 D 82
Hills of the Ammonites, Egypt	110 N 4	Hingsan, China	107½ G 8	Hlirsholmen (island), Denmark	88 H 2	Hjortholm (island), Denmark	106 D 83
Hills of the Ammonites, Egypt	110 N 4	Hingsan, China	107½ G 8	Hlirsholmen (island), Denmark	88 H 2	Hjortholm (island), Denmark	106 D 84
Hills of the Ammonites, Egypt	110 N 4	Hingsan, China	107½ G 8	Hlirsholmen (island), Denmark	88 H 2	Hjortholm (island), Denmark	106 D 85
Hills of the Ammonites, Egypt	110 N 4	Hingsan, China	107½ G 8	Hlirsholmen (island), Denmark	88 H 2	Hjortholm (island), Denmark	106 D 86
Hills of the Ammonites, Egypt	110 N 4	Hingsan, China	107½ G 8	Hlirsholmen (island), Denmark	88 H 2	Hjortholm (island), Denmark	106 D 87
Hills of the Ammonites, Egypt	110 N 4	Hingsan, China	107½ G 8	Hlirsholmen (island), Denmark	88 H 2	Hjortholm (island), Denmark	106 D 88

Hochstadt, Austria	90 L 2	Hogan Sta., Mo.	31 L 9	Höhseheld, Germany, '95, 12-	86 K 5	Holland, Mich., '90, 3,945; '97,	a6,325	23 J 12
Hochstadt (an-der-Aisch), Germany	86 N 12	Hoganville, Ga., a875	38 B 5	Hoi, Bir (well), Africa	119 K 6	Holland, Minn.	25 A 4	25 A 4
Hochstadt (an-der-Donau), Germany	86 P 11	Hogahkakak R., Alaska	58 M 3	Höby, Denmark	88 G 6	Holland, Neb.	29 H 3	29 H 3
Hochstadt, Manitoba	63 M 4	Hogback Cañon, Col.	53 B 4	Hoi-bau, China, '98, a12,000,	107 1/2 B 12	Holland, Noord (province), Netherlands (see North Holland)		
Höchstetten, Switzerland, '88,	91 E 4	Hog Back Jc., Pa.	16 E 4	Höi-Lyong (plain), Denmark	88 Q 6	Holland, North (province), Netherlands, '89, 829,489; '95,	est.912,511	84 E 4
Höchstetter, Mount, New Zealand	117 D 7	Hog Cr., O.	17 C 3	Höi-tyong, Korea	108 D 2	Holland, N. J.	14 D 3	14 D 3
Hochstetter Island, Franz Josef Land	3 B 2	Hogdal, Sweden	95 G 7	Höisington, Kan., s.c.'95, 611,	32 D 3	Holland, N. Y., 582	13 E 6	13 E 6
Hochstetter Plains, Australia,	115 C 3	Hoge, Kan.	32 G 2	Hoi-tau, China	107 1/2 B 13	Holland, O., a290	17 C 1	17 C 1
Hochstiblan, Germany	87 E 27	Hogem, New, British Columbia	63 E 3	Hoi-yang, Korea	108 D 4	Holland, S. C.	37 C 3	37 C 3
Hochstetten (Mt.), Austria	90 B 9	Hogem Junction, Alaska	58 R 4	Höjby, Denmark	88 K 5	Holland, Tex., 368	46 K 7	46 K 7
Hochwald (Mts.), Germany	86 N 4	Hogestown, Pa., a200	15 H 6	Höjstranstrup, Denmark	88 L 5	Holland, Vt., town, 878	7 P 3	7 P 3
Hochwald, Switzerland, '88,321	91 E 2	Hog Fish (island), Bermudas	67 N 3	Höjstrev, Denmark	88 E 3	Holland, Va., a100	33 K 7	33 K 7
Hoch-Wesely, Austria	90 L 3	Hogish Cut, Bermudas	67 N 3	Hökab, Minn., s.c.'95, 553.	25 F 6	Hollanda, Argentina	72 D 10	72 D 10
Hochzelt, Germany	87 F 22	Hoggar, Ga., a100	38 B 9	Hö-kau, China, '98, a300,000,	107 1/2 F 8	Hollandale, Missa., a375	43 C 4	43 C 4
Hochanum, Conn., a500	10 E 3	Hoghton, England	76 O 1	Hö-kau, China	107 1/2 G 8	Hollandale, Wis.	24 G 9	24 G 9
Hochelnheim, Germany	86 O 8	Hog I., Fla.	39 K 4	Hökensbluff, Pa., 953	15 L 5	Hollandale Bay (place), Jamaica	68 J 6	68 J 6
Hocherland (district), Germany	87 E 30	Hog I., Fla.	39 L 6	Höklandna, Pa., 953	15 L 5	Höllanderford, Austria (see Hallau)	90 B 5	90 B 5
Hochesslu, Del., 361	33 M 1	Hog I., Me.	6 J 7	Hökobluuff, Ala., 150	42 F 3	Holland Island Bar, Md.	33 L 6	33 L 6
Hockett, N. Mex.	55 H 6	Hog I., Mass.	9 E 2	Hökold (old province), Japan	108 G 8	Holland Landing (place), Ontario	60 F 3	60 F 3
Hocketts, Mont.	49 L 3	Hog I., Mich.	22 L 6	Hökona, New Zealand	117 E 2	Holland Patent, N. Y., 496.	12 M 5	12 M 5
Hocking (Co.), O., 22,658.	18 E 5	Hog I., R. I.	10 K 3	Hökona, New Zealand	117 E 2	Holland Pat., Md.	33 K 4	33 K 4
Hockingport, O., a200	18 G 6	Hog I., S. C.	37 C 5	Hökling, China	107 F 5	Hollandsburg, Ind., a125	19 E 5	19 E 5
Hocking R., O.	18 F 6	Hog I., Tex.	47 C 2	Höklika, New Zealand, '91,	2:178; '96, 2,059	Hollandsch Diep (channel), Netherlands	84 D 5	84 D 5
Hockinson, Wash.	51 C 4	Hog I., Va.	34 M 5	Hökkaide (division), Japan, '96,	est.508,000	Hollandsburg, Ind., a125	19 E 5	19 E 5
Hockley, Tex., 296	46 M 7	Hog Is., La.	45 L 8	Hökkaide (island), Japan, '94,	est.423,228	Hollandsch Diep (channel), Netherlands	84 D 5	84 D 5
Hockley (Co.), Tex.	47 E 4	Hog Island, British India	105 O 12	Hökland, Norway	95 G 7	Hollandsburg, Ind., a125	19 E 5	19 E 5
Hockliffe, England	77 E 3	Hog Island, Indian Ocean	2 L 6	Hökob, Wash.	51 A 1	Hollandsburg, Ind., a125	19 E 5	19 E 5
Hockwold with Wilton, England	76 O 8	Hog Island Channel, S. C.	37 C 6	Hök-ku, China	107 1/2 C 3	Hollandsburg, Ind., a125	19 E 5	19 E 5
Hocouco, Porto Rico	68 1/2 B 3	Hog Island Pt., Mass.	9 F 6	Hökoku Shoto (islands), Japan	108 H 5	Hollandsburg, Ind., a125	19 E 5	19 E 5
Hocou, N. C.	36 N 5	Hog Is., Ill.	21 D 10	Hökurokudo (division), Japan	108 H 5	Hollandsburg, Ind., a125	19 E 5	19 E 5
Hodanus (sound), Denmark	88 B 2	Hogland (island), Russia	97 F 2	Höi, Norway	95 E 2	Hollandsburg, Ind., a125	19 E 5	19 E 5
Hodder, River, England	76 H 1	Hogöls Islands, Oceanica (see Ring Islands), a5,000	114 G 4	Hölabird, S. Dak., a100.	27 E 2	Hollandsburg, Ind., a125	19 E 5	19 E 5
Hoddesdon, England	77 G 3	Hög Back, Me.	6 C 4	Holiday, Ia.	28 E 5	Hollandsburg, Ind., a125	19 E 5	19 E 5
Hodeida, Turkey in Asia, a20,000	102 J 9	Hogshead Pt., Conn.	10 E 4	Höland, Norway	95 G 7	Hollandsburg, Ind., a125	19 E 5	19 E 5
Hodgdon, Me., town, 1,113.	6 H 3	Högskia Viel (salt pool), Africa	113 E 4	Höland, Norway	95 G 7	Hollandsburg, Ind., a125	19 E 5	19 E 5
Hodge, Mo.	30 E 6	Högst Reef, Bahama Islands	67 H 4	Höland, Norway	95 G 7	Hollandsburg, Ind., a125	19 E 5	19 E 5
Hodgeman, Kan.	32 C 3	Högne (cape), France	80 D 3	Höland, Norway	95 G 7	Hollandsburg, Ind., a125	19 E 5	19 E 5
Hodgeman (Co.), Kan., s.c.'95, 1,792	32 C 3	Höheacht (Mt.), Germany (on travel map)	74 H 3	Höland, Norway	95 G 7	Hollandsburg, Ind., a125	19 E 5	19 E 5
Hodgesville (c.h.), Ky., 542.	40 E 5	Höhe Eule (Mt.), Germany	87 H 23	Höland, Norway	95 G 7	Hollandsburg, Ind., a125	19 E 5	19 E 5
Hodges, Ala.	42 B 2	Höhe Island, Bismarck Archipelago, '91, 3,216	116 J 2	Höland, Norway	95 G 7	Hollandsburg, Ind., a125	19 E 5	19 E 5
Hodges, Missa.	43 H 2	Höhe Luft, Germany	87 L 31	Höland, Norway	95 G 7	Hollandsburg, Ind., a125	19 E 5	19 E 5
Hodges, Mont.	49 M 2	Hohenau (Mt.), Austria	90 B 5	Höland, Norway	95 G 7	Hollandsburg, Ind., a125	19 E 5	19 E 5
Hodges, S. C., 255.	37 D 3	Hohenberg, Austria	90 L 8	Höland, Norway	95 G 7	Hollandsburg, Ind., a125	19 E 5	19 E 5
Hodges, Tenn.	41 O 2	Hohenbocka, Germany	86 K 19	Höland, Norway	95 G 7	Hollandsburg, Ind., a125	19 E 5	19 E 5
Hodges, W. Va.	35 B 4	Hohenbruck, Austria	90 N 3	Höland, Norway	95 G 7	Hollandsburg, Ind., a125	19 E 5	19 E 5
Hodges Ferry, Va.	34 K 3	Hohenburg, Germany	86 O 14	Höland, Norway	95 G 7	Hollandsburg, Ind., a125	19 E 5	19 E 5
Hodges Hill (Mt.), Newfoundland	62 J 5	Hohenelbe, Austria, '90, town, 4,087; commune, 5,736.	90 M 2	Höland, Norway	95 G 7	Hollandsburg, Ind., a125	19 E 5	19 E 5
Hodges Park, Ill.	21 G 11	Hohenems, Austria-Hungary (see Hohenems)	91 M 2	Höland, Norway	95 G 7	Hollandsburg, Ind., a125	19 E 5	19 E 5
Hodgkinson Goldfield, Australia	115 G 3	Hohenems, Austria - Hungary, '90, commune, 4,972	91 M 2	Höland, Norway	95 G 7	Hollandsburg, Ind., a125	19 E 5	19 E 5
Hodgson, Australia	115 H 5	Hohenfelde (Pomerania), Germany	87 D 22	Höland, Norway	95 G 7	Hollandsburg, Ind., a125	19 E 5	19 E 5
Hodgson, Tenn., a100	46 N 4	Hohenfelde (Schleswig - Holstein), Germany	87 L 32	Höland, Norway	95 G 7	Hollandsburg, Ind., a125	19 E 5	19 E 5
Hodh, El (plain), Africa	111 E 6	Hohenfelden, Germany, '95,	87 L 23	Höland, Norway	95 G 7	Hollandsburg, Ind., a125	19 E 5	19 E 5
Hodmont, Belgium, '90, 5,073.	84 G 7	Hohenfurth, Austria	90 J 6	Höland, Norway	95 G 7	Hollandsburg, Ind., a125	19 E 5	19 E 5
Hódmező-Vásárhely, Hungary, '90, 55,475.	89 M 5	Hohenhameln, Germany	85 H 11	Höland, Norway	95 G 7	Hollandsburg, Ind., a125	19 E 5	19 E 5
Hodna, Shott-el- (salt lake), Algeria	111 H 12	Hohenhamelnburg, Germany, '95,	86 K 15	Höland, Norway	95 G 7	Hollandsburg, Ind., a125	19 E 5	19 E 5
Hodnik, Mich.	23 L 3	Hohenhamelnburg, Germany, '95,	86 K 15	Höland, Norway	95 G 7	Hollandsburg, Ind., a125	19 E 5	19 E 5
Hoe Benham, England	77 B 5	Hohenhamelnburg, Germany, '95,	86 K 15	Höland, Norway	95 G 7	Hollandsburg, Ind., a125	19 E 5	19 E 5
Hoeberly, Mo.	30 L 7	Hohenhamelnburg, Germany, '95,	86 K 15	Höland, Norway	95 G 7	Hollandsburg, Ind., a125	19 E 5	19 E 5
Hoehe, Col.	53 K 8	Hohenhamelnburg, Germany, '95,	86 K 15	Höland, Norway	95 G 7	Hollandsburg, Ind., a125	19 E 5	19 E 5
Hoe River, Noord, Cape Colony	113 B 7	Hohenhamelnburg, Germany, '95,	86 K 15	Höland, Norway	95 G 7	Hollandsburg, Ind., a125	19 E 5	19 E 5
Hoekebe Waard (island), Netherlands (see Biejerland)	84 D 5	Hohenhamelnburg, Germany, '95,	86 K 15	Höland, Norway	95 G 7	Hollandsburg, Ind., a125	19 E 5	19 E 5
Hoek van Holland, Netherlands	84 C 5	Hohenhamelnburg, Germany, '95,	86 K 15	Höland, Norway	95 G 7	Hollandsburg, Ind., a125	19 E 5	19 E 5
Hoek van Holland (promontory), Netherlands	84 C 5	Hohenhamelnburg, Germany, '95,	86 K 15	Höland, Norway	95 G 7	Hollandsburg, Ind., a125	19 E 5	19 E 5
Hoesselt, Belgium, '90, 2,285.	84 F 7	Hohenhamelnburg, Germany, '95,	86 K 15	Höland, Norway	95 G 7	Hollandsburg, Ind., a125	19 E 5	19 E 5
Hoe (Flemish), Belgium (see Huy)	84 F 7	Hohenhamelnburg, Germany, '95,	86 K 15	Höland, Norway	95 G 7	Hollandsburg, Ind., a125	19 E 5	19 E 5
Hof, Germany, '95, 27,556	86 M 14	Hohenhamelnburg, Germany, '95,	86 K 15	Höland, Norway	95 G 7	Hollandsburg, Ind., a125	19 E 5	19 E 5
Hof, Germany (on travel map)	74 K 3	Hohenhamelnburg, Germany, '95,	86 K 15	Höland, Norway	95 G 7	Hollandsburg, Ind., a125	19 E 5	19 E 5
Hof, Iceland	88 O 2	Hohenhamelnburg, Germany, '95,	86 K 15	Höland, Norway	95 G 7	Hollandsburg, Ind., a125	19 E 5	19 E 5
Hof, Norway	95 G 6	Hohenhamelnburg, Germany, '95,	86 K 15	Höland, Norway	95 G 7	Hollandsburg, Ind., a125	19 E 5	19 E 5
Hofara, Africa	111 D 7	Hohenhamelnburg, Germany, '95,	86 K 15	Höland, Norway	95 G 7	Hollandsburg, Ind., a125	19 E 5	19 E 5
Ho-feng, China	107 1/2 C 8	Hohenhamelnburg, Germany, '95,	86 K 15	Höland, Norway	95 G 7	Hollandsburg, Ind., a125	19 E 5	19 E 5
Hof, Minn.	25 B 3	Hohenhamelnburg, Germany, '95,	86 K 15	Höland, Norway	95 G 7	Hollandsburg, Ind., a125	19 E 5	19 E 5
Hoffer, Pa., a200	15 J 5	Hohenhamelnburg, Germany, '95,	86 K 15	Höland, Norway	95 G 7	Hollandsburg, Ind., a125	19 E 5	19 E 5
Hoffman, Mt., Cal.	56 D 1	Hohenhamelnburg, Germany, '95,	86 K 15	Höland, Norway	95 G 7	Hollandsburg, Ind., a125	19 E 5	19 E 5
Hoffman, Ill.	21 G 8	Hohenhamelnburg, Germany, '95,	86 K 15	Höland, Norway	95 G 7	Hollandsburg, Ind., a125	19 E 5	19 E 5
Hoffman, Md.	23 J 1	Hohenhamelnburg, Germany, '95,	86 K 15	Höland, Norway	95 G 7	Hollandsburg, Ind., a125	19 E 5	19 E 5
Hoffman, Mich.	23 O 7	Hohenhamelnburg, Germany, '95,	86 K 15	Höland, Norway	95 G 7	Hollandsburg, Ind., a125	19 E 5	19 E 5
Hoffman, Minn., s.c.'95, 208.	25 B 4	Hohenhamelnburg, Germany, '95,	86 K 15	Höland, Norway	95 G 7	Hollandsburg, Ind., a125	19 E 5	19 E 5
Hoffman, Mo.	31 E 7	Hohenhamelnburg, Germany, '95,	86 K 15	Höland, Norway	95 G 7	Hollandsburg, Ind., a125	19 E 5	19 E 5
Hoffman, N. J.	14 G 4	Hohenhamelnburg, Germany, '95,	86 K 15	Höland, Norway	95 G 7	Hollandsburg, Ind., a125	19 E 5	19 E 5
Hoffman, N. C., a100.	36 K 4	Hohenhamelnburg, Germany, '95,	86 K 15	Höland, Norway	95 G 7	Hollandsburg, Ind., a125	19 E 5	19 E 5
Hoffman L., N. Y.	11 P 15	Hohenhamelnburg, Germany, '95,	86 K 15	Höland, Norway	95 G 7	Hollandsburg, Ind., a125	19 E 5	19 E 5
Hoffman Peak, Cal.	57 L 6	Hohenhamelnburg, Germany, '95,	86 K 15	Höland, Norway	95 G 7	Hollandsburg, Ind., a125	19 E 5	19 E 5
Hoffmans, N. Y., a175.	12 O 6	Hohenhamelnburg, Germany, '95,	86 K 15	Höland, Norway	95 G 7	Hollandsburg, Ind., a125	19 E 5	19 E 5
Hoffman Sta., N. Y.	18 C 4	Hohenhamelnburg, Germany, '95,	86 K 15	Höland, Norway	95 G 7	Hollandsburg, Ind., a125	19 E 5	19 E 5
Hoffmanville, Md.	33 J 1	Hohenhamelnburg, Germany, '95,	86 K 15	Höland, Norway	95 G 7	Hollandsburg, Ind., a125	19 E 5	19 E 5
Hof Gasteln, Austria	90 G 9	Hohenhamelnburg, Germany, '95,	86 K 15	Höland, Norway	95 G 7	Hollandsburg, Ind., a125	19 E 5	19 E 5
Hofgelsmar, Germany, '95, 4,762	85 K 9	Hohenhamelnburg, Germany, '95,	86 K 15	Höland, Norway	95 G 7	Hollandsburg, Ind., a125	19 E 5	19 E 5
Hofhelm, Germany	86 M 12	Hohenhamelnburg, Germany, '95,	86 K 15	Höland, Norway	95 G 7	Hollandsburg, Ind., a125	19 E 5	19 E 5
Hofhuf, Turkey in Asia (see El Hofuf)	102 L 4	Hohenhamelnburg, Germany, '95,	86 K 15	Höland, Norway	95 G 7	Hollandsburg, Ind., a125	19 E 5	19 E 5
Hofmeyer, South African Republic	113 J 2	Hohenhamelnburg, Germany, '95,	86 K 15	Höland, Norway	95 G 7	Hollandsburg, Ind., a125	19 E 5	19 E 5
Hofra, Hassl Bu, Africa	111 C 5	Hohenhamelnburg, Germany, '95,	86 K 15	Höland, Norway	95 G 7	Hollandsburg, Ind., a125	19 E 5	19 E 5
Hofra-en-Nahas, Africa	110 M 8	Hohenhamelnburg, Germany, '95,	86 K 15	Höland, Norway	95 G 7	Hollandsburg, Ind., a125	19 E 5	19 E 5
Hofri, Jebel (Mt.), Africa	110 L 3	Hohenhamelnburg, Germany, '95,	86 K 15	Höland, Norway	95 G 7	Hollandsburg, Ind., a125	19 E 5	19 E 5
Hof Jökull (glacier), Iceland.	88 P 2	Hohenhamelnburg, Germany, '95,	86 K 15	Höland, Norway	95 G 7	Hollandsburg, Ind., a125	19 E 5	19 E 5
Hofsofs (bay), Iceland	88 Q 2	Hohenhamelnburg, Germany, '95,	86 K 15	Höland, Norway	95 G 7	Hollandsburg, Ind., a125	19 E 5	19 E 5
Hofuf, Turkey in Asia (see El Hofuf)	102 L 4	Hohenhamelnburg, Germany, '95,	86 K 15	Höland, Norway	95 G 7	Hollandsburg, Ind., a125	19 E 5	19 E 5
Hofman, Mont.	49 D 2	Hohenhamelnburg, Germany, '95,	86 K 15	Höland, Norway	95 G 7	Hollandsburg, Ind., a125	19 E 5	19 E 5
Högansia, Sweden	46 H 8	Hohenhamelnburg, Germany, '95,	86 K 15	Höland, Norway	95 G 7	Hollandsburg, Ind., a125	19 E 5	19 E 5
Hogan Island, Australia	115 H 7	Hohenhamelnburg, Germany, '95,	86 K 15	Höland, Norway	95 G 7	Hollandsburg, Ind., a125	19 E 5	19 E 5
Hogsnaburg, N. Y., a300.	12 N 2	Hohenhamelnburg, Germany, '95,	86 K 15	Höland, Norway	95 G 7	Hollandsburg, Ind., a125	19 E 5	19 E 5

Table with 3 columns: Location Name, Grid Reference, and Page Number. Includes entries for Hollywell Point, England; Holy Island, England; Honolulu, Hawaii; and Hooversville, Pa.

Hop, S. C.	37 F 3	Hopkinton, R. I., town, 2,864.	10 H 4	Hornbeck, Ia., a150	28 A 3	Horten, Norway, '91, 6,555	05 G 7
Hopatcong, Minn.	25 B 3	Hopleys Cr., Mont.	49 G 3	Hornillos, Argentina	72 D 9	Horten, Norway (on local map)	95 C 3
Hopatcong, N. J., a175	14 F 2	Hoppenbruch, Germany	87 C 30	Hornfjodal, Norway	95 E 6	Hortense, Ga.	38 II 9
Hopatcong Jc., N. J.	14 F 2	Hoppenrade, Germany	85 E 15	Hörning, Denmark	88 F 4	Hortense, Tex.	46 N 7
Hopatcong L., N. J.	14 F 2	Hopper, Va.	34 D 7	Hörnings Mills, Ontario	60 E 3	Hortes, France	82 L 5
Hopatcong Sta., N. J.	14 F 2	Hopper Island, Gilbert Ia. (see Apunama Island)	117 N 5	Hörnsgrinde (Mt.), Germany	86 P 7	Horton, Ala.	42 E 2
Hopbottom, Pa., 299	15 L 3	Hoppers, Mont.	49 F 4	Horn Island, Chile	72 D 15	Horton, England	77 M 6
Hope, Pt., Alaska	58 F 2	Hop R., Conn.	10 F 3	Horn Island, New Guinea (Dutch)	116 J 5	Horton, Ill.	21 C 6
Hope, Ark., 1,937	44 E 7	Hoprig, Ia.	28 D 1	Hornitos, Cal., 276	56 E 5	Horton, Ia., a100	28 J 2
Hope, British Columbia	63 F 4	Hopriver, Conn., a125	10 F 3	Horo L., Misa.	43 D 1	Horton, Kan., a.c.'95, 3,157	32 G 2
Hope, Cape, Canada	59 G 3	Hopsælid (isthmus), Norway	95 P 1	Horn Lake, Misa., a100	43 D 1	Horton, Ky., a200	40 C 6
Hope, Fort, Canada	59 N 3	Hopson, Ky.	40 A 7	Horn Mountains, Canada	63 G 1	Horton, Mich., a400	23 N 13
Hope, Idaho, a500	50 C 1	Hopsons Bayou, Misa.	43 D 2	Horo Island, Blamarck Archipelago	116 J 1	Horton, Mo.	31 D 9
Hope, Ill.	20 K 5	Hopwood, Pa., a100	16 C 7	Hornopren, Volcano, Chile	72 C 12	Horton, Mont.	49 K 3
Hope, Ind., 1,009	19 E 6	Hopulam, Waah., 1,302	51 B 3	Hornos, Mexico	64 H 5	Horton, New, New Brunswick	62 E 4
Hope, Ind. Tc.	48 E 5	Hor, Mt., Turkey in Asia	101 F 7	Hornos, Islas (Ialands), Uruguay	72 F 12	Horton, W. Va.	35 G 3
Hope, Kan., s.c.'95, 503	32 E 3	Hora, Africa	112 P 13	Hornoy, France	82 D 1	Horton Bay, Mich.	23 L 7
Hope, Ky.	40 J 4	Horace, Mount, Australia	115 D 3	Horn Pond, Misa.	9 D 3	Hortunburg, Kan.	32 F 3
Hope, Me., town, 641	6 E 7	Horace, Ill., a150	21 K 6	Horn Point, Mass.	37 H 2	Hortons Pt., N. Y.	16 E 5
Hope, Mich.	23 N 10	Horace, Kan., a.c.'95, 109	32 A 3	Hornsbury, Ill., a200	21 F 7	Hortons Pt., N. Y.	11 S 9
Hope, N. J., a300	14 E 2	Horace, Neb.	29 F 2	Horsens, England	76 M 5	Horton Sta., Minn.	25 B 3
Hope, N. Mex.	55 L 6	Horace, N. Dak.	26 H 3	Hornsey (suburb of London), England, '91, 44,512	75 N 13	Hortonville, Ind., a200	19 D 4
Hope, N. Y., a250	12 O 5	Horu Kutoa, Austrlia (see Kutenberg)	90 L 4	Hörnsjö, Sweden	95 L 5	Hortonville, Mass., village, s.c.'95, 289	0 D 5
Hope, N. C.	36 H 5	Horan, Turkey in Asia	101 C 4	Hörnslund (point), Sweden	95 K 6	Hortonville, Vt., a100	7 B 7
Hope, N. Dak., 238	26 G 2	Horatio, Ark., a900	44 D 7	Hörnslund, Norway	95 K 6	Hortonville, Wis., s.c.'95, 864	24 J 6
Hope, N. I., a700	10 J 3	Horatio, O., a125	17 A 4	Horn Sound, Spitzbergen	3 N 10	Hörve, Denmark	88 J 5
Hope, Loch (lake), Scotland	78 G 3	Horatio, Pa., a800	16 D 5	Horton, England	77 B 2	Hörve, Switzerland, '88, 231	91 G 3
Hope, Loch (lake), Scotland	78 G 3	Horb, Germany	86 Q 8	Hortown, Va., a175	34 N 5	Horwich, England, '91, 12,850	76 II 5
Hope, Tex., a100	46 L 8	Horb, Germany (on travel map)	74 J 4	Horum, Oster, Denmark	88 F 3	Horwood, England	77 D 3
Hope, W. Va.	35 E 3	Horbet, Egypt	110 T 4	Horum, Vester, Denmark	88 E 3	Hoschton, Ga., 207	38 D 3
Hope Bay, China	107 1/2 F 11	Horb, Germany (on travel map)	74 J 4	Hornwald (forest), Austria	90 K 12	Hosdurga, British India	105 F 13
Hope Bay (place), Jamaica	68 J 6	Horbet, Egypt	110 T 4	Horobetsu, Japan	108 L 1	Hoshpur, British India	104 M 2
Hope Bay (place), Ontario	60 D 3	Horbury, England, '91, 5,673	76 J 5	Horodinka, Austria, '90, 11,162	89 R 3	Hosensack, Pa., a500	15 M 6
Hopeburch, Pa., a800	16 F 2	Hörby (Aalborg), Denmark	88 F 5	Hurodzumi, Japan	108 L 2	Hoshan, China	107 1/2 D 11
Hope City, Alaska	58 O 6	Hörby (Hjörning), Denmark	88 G 2	Horonai, Japan	108 L 1	Hoshangabad, British India, '91, 13,495	104 F 8
Hopedale, Ill., 471	20 G 5	Hörby, Sweden	95 II 9	Horowitz, Austria	90 H 4	Hosharpur, British India, '91, 21,552	104 F 4
Hopedale, Labrador	59 S 5	Horecastas, Mexico	64 D 3	Horpa-cho (Iske), Tibet	107 C 4	Hoshul, China	107 1/2 B 4
Hopedale, La.	45 K 7	Horche, Spain	83 K 4	Horqueta, Paraguay	72 F 8	Hoshu, China	107 1/2 D 4
Hopedale, Mass., town, s.c.'95, 1,377	9 B 4	Horeon, Cuba	68 II 3	Horr, Cal.	56 E 5	Hoshun, China	107 1/2 D 4
Hopedale, Mass., vil., a.c.'95, a1,000	9 B 4	Hörd, Ill.	21 H 8	Horr, Mich.	23 L 10	Hosburn, Turkey in Asia	101 H 4
Hopedale, O., 424	17 J 4	Hörde, Germany, '95, 18,639	85 K 6	Horr, Mont., a100	49 F 4	Hosling, Luxembourg	84 G 8
Hopedalla, N. Y.	12 O 5	Hörnt, Germany	86 P 6	Horre, Etang de la (pood), France	82 K 4	Hosling, Luxembourg	84 G 8
Hopedfield, Ark.	44 M 4	Horeb, Ky.	40 B 6	Horrible, Mount, Australia	115 H 5	Hosli-wu, China	107 M 6
Hopedfield, Cape Colony, '91, 555	113 D 7	Horeb, S. C.	37 F 3	Horris, O., a200	17 C 4	Hoskios, Conn.	10 D 2
Hopedful, Va.	34 H 5	Horemele, Arabia	102 K 4	Horr, Mount, Africa	110 Q 9	Hoskios, Ia.	28 A 3
Hope I., R. I.	10 K 3	Horgen, Switzerland, '88, 5,518	91 H 3	Horry (Co.), S. C., 19,256	37 K 4	Hoskins, Neb., a125	29 G 1
Hope Island, Arctic Region	3 L 4	Horgos, Hungary, '90, 5,503	89 L 5	Horsebranch, Ky., a125	40 C 6	Hoskins, Neb.	52 B 2
Hope Island, Spitzbergen	3 P 10	Horicon, N. Y., a275	12 P 4	Horse Camp (Mt.), Australia	115 C 5	Hoskinton, Ky.	40 K 6
Hopeland, Cal., a250	56 B 4	Horicon, Wis., a.c.'95, 1,513	24 J 8	Horse Cave, Ky., 598	40 E 6	Hosmer, S. Dak.	27 E 1
Hopelchen, Mexico	64 O 8	Hornbe Sta., Mo.	31 L 8	Horse Cr., Col.	53 L 6	Hosmer Sts., Ind.	19 B 8
Hopelmas, Mount, Australia	115 H 6	Höringhausen, Germany	86 K 8	Horse Cr., Col.	53 O 8	Hosn, El, Turkey in Asia	101 G 5
Hopeman (village), Scotland, '91, 1,464	78 K 4	Höringottah (river), British India	104 M 9	Horse Cr., Mont.	49 L 4	Hospital, Switzerland	91 H 5
Hope Mills, N. C., 773	36 M 4	Höriz, Austria	90 J 6	Horse Cr., Oreg.	52 C 2	Hooper, Ia., a.c.'95, 313	28 B 1
Hope Mine, Africa	113 B 2	Höriz, Austria, '90, 6,910	90 M 3	Horse Cr., S. C.	37 C 5	Hossett, British India, '01, 12,878	105 F 12
Hope Peak, Ariz.	55 O 4	Hörk, Sweden	95 J 6	Horse Cr., Wyo.	50 J 7	Hospital, Ireland, '91, 695	79 E 7
Hooper, Kan.	32 G 4	Horka, Germany	86 K 20	Horse Cr., Wyo.	50 P 8	Hospiz, Austria	90 J 3
Hooper River (place), Prince Edward Island	62 F 3	Horka, Germany (on travel map)	74 M 3	Horse Creek, Ala., a950	42 C 3	Hosinger, Fort, Africa	110 O 9
Hopes Advance Bay, Canada	59 Q 3	Hörle, Sweden	95 J 8	Horse Creek Sta., Wyo.	50 P 8	Hosio, Ala.	42 E 7
Hopes Hill, Australia	115 B 6	Hörley (Oxford), England	77 B 2	Horse Creek, Col.	53 B 6	Hosli, Spain	83 F 3
Hope side, Va.	34 L 5	Hörley (Surrey), England	77 G 6	Horse Fly Peak, Col.	53 B 6	Hoslan, Austria	90 F 4
Hopeton, Okla.	48 E 1	Hormeade, Great, England	77 II 3	Horsegall, S. C.	37 F 6	Hoate, Island, Chile	72 D 15
Hopetown, Australia, a300	115 G 7	Hormigueros, Porto Rico, a3,700	68 1/2 B 3	Horsehead L., N. Dak.	26 E 2	Hosetter, Pa., a500	16 D 6
Hopetown, British Guiana	70 F 2	Hormos Korthou, Greece	99 L 5	Horsehead, N. Y., 1,716	13 J 7	Hostalpaquillo, Mexico (see Compostela)	64 A 2
Hope Town, British India	106 A 9	Hormuz, Plain of Ram, Persia	103 C 5	Horsehead, N. Y., 1,716	13 J 7	Hostonitz, Austria	90 J 4
Hopetown, Cape Colony, '91, 751	113 F 5	Hormuz, Ram, Persia	103 C 5	Horsehead, England	77 J 2	Hoszfalu, Hungary, '90, 6,420	89 R 6
Hopetown (district), Cape Colony, 6,500	113 F 5	Hormuz, Persia	103 F 7	Horse Hill, Mass.	9 B 2	Hota, Arabia	102 L 9
Hopevale, Conn.	10 F 3	Horn, Kub-1- (Mt.), Persia	103 F 7	Horse Island (Ross and Cromarty), Scotland	78 F 4	Hotland, Sweden	95 J 5
Hope Valley, R. I., a1,125	10 J 3	Horn, Austria	90 M 6	Horse Island (Shetland Isles), Scotland	78 M 3	Hotagen, Sweden	95 J 5
Hopeville, Ia., a400	28 F 6	Horn, Cape, Chile	72 D 15	Horse L., Cal.	56 E 2	Hotchkiss, S. Dak.	27 E 3
Hopeville, Ontario	60 E 3	Horn (Lippe), Germany	85 J 8	Horseman, Wis.	24 C 4	Hotchkiss, Col., a100	53 C 5
Hopeville, W. Va.	35 H 3	Horn (Eaat Prussia), Germany	87 E 30	Horseman, England	77 J 6	Hotchkissville, Conn., a700	10 C 3
Hopewell, Conn., a350	10 E 3	Horn (Hamburg), Germany	87 M 33	Horse Mt., N. Mex.	55 G 5	Hot Creek Range, Nev.	54 F 4
Hopewell, Ky.	40 L 4	Horn, Cape, Iceland	88 R 3	Horse Neck Beach, Mass.	9 D 6	Hotel Champlain, N. Y.	12 Q 2
Hopewell, Md., a100	33 M 6	Horn (cape), Iceland (see North Cape)	88 N 1	Horse Neck Pt., Conn.	10 A 6	Hôtel de Ville, France	80 M 2
Hopewell, Mo.	31 L 9	Horn, Ky.	40 L 6	Horsens (Aalborg), Denmark	88 G 2	Hotel Orleans Sta., Ia.	28 C 1
Hopewell, N. J., a400	14 E 4	Horn, Sweden	95 J 8	Horsens (Aarbus), Denmark, '90, 17,290	88 F 5	Hotel Pasta, Switzerland	91 K 7
Hopewell, N. Mex., a100	55 J 2	Horn, Switzerland, '88, 487	91 L 2	Horsens Fjord, Denmark	88 G 5	Hotham, Mount, Australia	115 H 7
Hopewell, N. Y.	13 H 6	Horna Fjörð (fiord), Iceland	88 Q 3	Horse Pasture, Va.	34 C 7	Hotham Inlet, Alaska	58 II 3
Hopewell, N. C.	36 H 4	Hornafvan (lake), Sweden	95 L 3	Horse Pasture Point, Saint Helena	109 E 7	Hothfield, England	77 L 6
Hopewell, Nova Scotia	62 G 4	Hornbach, Germany	86 O 5	Horse Pasture Point, Saint Helena	109 E 7	Hotlake, Oreg.	62 H 1
Hopewell, O., a175	18 F 5	Hornbæk, Denmark	88 L 4	Horsepen, W. Va.	35 C 6	Hotsin, China	107 1/2 C 5
Hopewell, Pa., a275	16 F 6	Hornbeak, Tenn., a375	41 C 2	Horse Plains Sta., Mont.	49 A 2	Hot Spring (Co.), Ark., 11,603	44 G 6
Hopewell, S. C.	37 F 2	Hornberg, Germany	86 Q 7	Horse Point, Saint Helena	109 F 7	Hot Spring, Idaho	50 D 7
Hopewell Academy, Mo., a200	30 K 7	Hornbrook, Cal., a100	56 C 1	Horse Shoe Cr., Wyo.	50 O 7	Hot Spring, New Zealand	117 F 4
Hopewell Cape (place), New Brunswick, est.475	63 E 4	Hornburg, Germany, '95, 2,611	15 H 12	Horse Shoe L., Ark.	44 M 5	Hot Spring Peak, Cal.	56 E 2
Hopewell Cotton Works, Pa., 213	15 K 7	Hornby, N. Y., a175	13 H 7	Horse Shoe L., Misa.	43 C 2	Hot Springs, Ariz.	55 C 5
Hopewell Hill (place), New Brunswick	62 E 4	Hornby Light, Australia	115 K 7	Horse Shoe Mines, Pa.	16 F 4	Hot Springs (c.h.), Ark., 8,086	44 G 5
Hopewell Jc., N. Y., a250	11 P 8	Horncastle, England, '91, 4,374	76 M 6	Horse Shoe Mt., N. Y.	11 Q 8	Hot Springs, British India	104 G 2
Hopewell Springs, Tenn., a100	41 N 3	Hornchurch, England	77 H 4	Horse Shoe Point, Canada	63 G 2	Hot Springs, Col.	53 D 4
Hopfgarten, Germany	87 F 27	Horndon, New Zealand	117 D 7	Horse Shoe Pond, N. Y.	12 N 3	Hot Springs, N. Mex.	55 J 3
Hopfgarten, Austria	90 D 9	Horndon-on-the-Hill, England	77 J 4	Horsehoe Pt., Md.	33 K 4	Hot Springs, N. C., 695	36 D 3
Hopu, Burma	106 C 2	Horne (Hjörning), Denmark	88 F 1	Horse Shoe Reef, West Indies	68 1/2 E 5	Hot Springs (c.h.), S. Dak., s.c.'95, 1,642	27 A 3
Ho-ping, China	107 1/2 E 10	Horne (Ribe), Denmark	88 C 5	Horse Shoe Shoal, Australia	115 J 4	Hot Springs, Va.	34 D 5
Hopkins, Ill.	20 F 2	Horne (Svendborg), Denmark	88 G 6	Horse Shoe Shoal, Australia	115 J 4	Hot Springs, Wash., a100	51 D 2
Hopkins (Co.), Ky., 23,505	40 A 6	Horne, England	77 G 6	Horseshoe L., Ark.	44 M 5	Hot Springs Sta., Nev.	54 D 3
Hopkins, Mich., a400	23 K 12	Horne, Fla.	39 K 2	Horseshoe L., Ark.	44 M 5	Hotspr Bank, Brazil	71 K 7
Hopkins, Minn., a1,200	25 D 5	Horneburg, Germany, '95, 1,731	85 F 9	Horseshoe Mt., N. Y.	11 Q 8	Hotte, Mount Ia, Hsttl	68 A 7
Hopkioa, Mo., 846	30 C 3	Hornefors, Sweden	95 L 5	Horse Shoe Mt., N. Y.	11 Q 8	Hotte Mountains, Haiti	68 A 7
Hopkins, Pa., a100	16 E 4	Horne Isand, Oceania	114 J 6	Horse Shoe Mt., N. Y.	11 Q 8	Hottentot Bay, Africa	113 B 4
Hopkins (Co.), Tex., 20,572	46 M 4	Horne (Mt.), Norway	95 D 6	Horse Shoe Mt., N. Y.	11 Q 8	Hottentots (tribes), Africa	113 D 5
Hopkins L., La.	45 H 1	Hornesville, N. Y., '90, 10,996	13 G 7	Horse Shoe Mt., N. Y.	11 Q 8	Hötting (suburb of Innsbruck), Austria, '90, 4,718	90 C 9
Hopkins Sta., Mich., a300	23 K 12	Hornellsville Jc., N. Y.	13 G 7	Horse Shoe Mt., N. Y.	11 Q 8	Houch, Ariz.	55 F 3
Hopkins Turnout, S. C., 5,833	37 G 4	Hornemann Mountains, Egypt	110 N 4	Horse Shoe Mt., N. Y.	11 Q 8	Houch, N. C.	36 F 3
Hopkintonville (c.h.), Ky., 5,833	40 B 7	Hornogers (point), Denmark	88 F 6	Horse Shoe Mt., N. Y.	11 Q 8	Houchtown, O., a200	17 C 3
Hopkinton, Ia., s.c.'95, 715	28 L 3	Hornogers (point), Denmark	34 K 4	Horseshoe, Norway	95 M 2	Houdan, France	82 D 3
Hopkinton, Mass., town, a.c.'95, 2,984	9 B 4	Horners, Va.	34 K 4	Horsens, Norway	95 M 2	Houdelancourt, France	82 L 3
Hopkinton, Mass., vil., a.c.'95, 2,407	9 B 4	Horners, Va.	34 K 4	Horsens, Norway	95 M 2	Houellès, France	81 E 8
Hopkinton, N. H., town, 1,817	7 H 10	Horners, Va.	34 K 4	Horsens, Norway	95 M 2	Houfalize, Belgium, '90, 1,315	84 G 8
Hopkinton, N. Y., a400	12 N 2	Horners, Va.	34 K 4	Horsens, Norway	95 M 2	Hougaerde, Belgium, '90, 3,681	84 E 7

Houghton, West. England, '91, 11,077	76 H 5	Howard, Mich., 1,137	23 K 11	Hoyt, Mont.	49 M 3	Huarmey, Peru	70 B 6
Houghton, Ia.	28 K 6	Howard, Minn. (see Howard Lake)	25 C 4	Hoyt, Wis.	24 C 1	Huarachi, Peru	70 B 6
Houghton, Me.	4 B 6	Howard, Miss., a125	43 D 4	Hoytdale, Pa., a500	16 B 5	Huancabamba (bat- thefield), Chile	70 C 8
Houghton (Co.), Mich., 35,389	22 D 3	Howard (Co.), Mo., 15,371	30 G 6	Hoys Cornera, O.	17 C 2	Huancabamba River, Peru	70 C 7
Houghton (c.h.), Mich., 2,062	22 D 3	Howard, Mont.	49 K 3	Hoys Sta., N. Y.	13 E 7	Huasco, River, Chile	72 C 9
Houghton, N. Y., a200	13 F 7	Howard, Neb., 9,430	29 F 2	Hoyt Station, New Brunswick	62 C 4	Huasco, Puerto del (port), Chile	72 C 9
Houghton, S. Dak.	25 F 1	Howard, N. Y., a500	36 Q 3	Hoytville, O., 395	17 C 2	Huasco, Mexico	65 H 2
Houghton, Wash., a100	51 C 2	Howard, O., a350	17 F 4	Hoytville, Pa., a150	23 M 12	Hua-shan (Mt.), China	107 1/2 C 5
Houghton, Wis., a240	24 E 1	Howard, Pa., 554	16 G 4	Hoytville, Pa., 560	15 H 3	Hua-shan (Mt.), China	107 1/2 E 7
Houghton Bay, Prince Edward Island	62 G 3	Howard, R. I.	10 K 2	Hozana (river), France	82 J 4	Huata, Bolivia	70 D 7
Houghton Centre, Ontario	60 E 5	Howard, S. C., a100	37 L 3	Hpaseng, Burma	106 C 3	Huatalco, Puerto de (port), Mexico	65 L 8
Houghton Conquest, England	77 F 2	Howard (c.h.), S. Dak., s.c.'95, 460	27 G 2	Hradisch, Ungarisch, Austria, '90, 3,939	89 J 2	Huatusco, Mexico	65 J 4
Houghton Green, England	76 O 3	Howard (Co.), Tex., 1,210	47 F 5	Hreisye (island), Iceland	88 P 1	Huatusco (canton), Mexico, '94, 26,732	65 K 4
Houghton L., Mich.	23 M 9	Howard, Mt., Wash.	51 D 2	Hrochowitz, Austria	90 M 4	Huanabango, Mexico	65 J 3
Houghton Lake, Mich., a150	23 M 9	Howard, W. Va.	35 E 1	Hrollaug Eyjar (islands), Iceland	88 Q 3	Huanabango (distrito), Mexico, '94, 52,573	65 J 3
Houghton-le-Spring, England, '91, 6,476	76 K 3	Howard, Wla., a150	24 L 7	Hrosovo, Bulgaria	98 J 5	Huarua, Peru	70 B 6
Houghtons Coldstream, British Columbia	63 G 4	Howard Castle, England	76 K 4	Hrubieszow, Russia, est.9,406	97 D 6	Huarua Island, Peru	70 B 6
Houghtonville, Vt.	7 D 10	Howards, Ala.	42 A 8	Hsien, Kiang-, Siam	106 D 4	Huayabamba River, Peru	70 B 5
Houilbec, France	82 C 2	Howards Creek, Ky.	40 K 6	Hsinwi, Burma	106 C 3	Huayacocotla, Mexico	65 H 3
Houilgate, France (see Benzeval)	80 E 3	Howards Sta., Cal.	56 B 4	Hsi Paw, Burma	106 C 3	Huaya misal, River, Brazil	71 G 6
Houlka, Miss., a175	43 F 2	Huward Summit, Cal., a100	57 D 9	Hsu, Mong, Burma	106 D 4	Hua-yang, China	107 1/2 D 8
Hoult, W. Va.	35 F 2	Howardsville, Col.	53 C 7	Hsup Lwi, Burma	106 E 4	Hua-yin, China	107 1/2 C 5
Houlton (c.h.), Me., town, 4,015	6 H 3	Howardsville, Ill., a100	20 E 1	Hsup Yon, Burma	106 E 4	Huaylas, Peru, a6,000	70 B 5
Houlton, Oreg., a100	52 C 1	Howardsville, Md., a150	33 E 4	Hsu, Siam	106 D 8	Hub, N. C.	36 M 6
Houlton, Wis., a350	24 A 4	Howardsville, Va., a250	34 F 5	Hsu, China	107 1/2 E 6	Hubbard, Va.	34 F 5
Houm, River, Africa	113 D 5	Howard Valley, Conn.	10 G 2	Hu, China	107 1/2 B 5	Hubb (river), British India	104 A 7
Houma (c.h.), La., 1,280	45 H 7	Howardville, Tenn.	41 M 4	Hu, China Indo-China	106 E 4	Hubbard, Mt., Alaska	58 U 6
Hounsflow, England	77 F 5	Howbert, Col.	51 G 4	Hua, China	107 1/2 C 12	Hubbard, Ia., s.c.'95, 741	28 G 3
Houplines, France, '91, 7,499	80 H 2	Howden, England	76 L 5	Hua, China	107 1/2 D 11	Hubbard, Mich.	23 N 10
Hourn, Loch (Inlet), Scotland	78 E 5	Howe, Ala.	42 G 6	Hua, China	107 1/2 E 6	Hubbard, Minn., s.c.'95, 125	25 C 3
Hourtin, Etang d' (pond), France	81 D 7	Howe, Cape, Australia	115 J 7	Hua, China	107 1/2 E 6	Hubbard (Co.), Minn., s.c.'95, 2,447	25 B 2
Houstatonic, Mass., vil., a.c. '95, 1,043	8 A 4	Howe, Idaho	50 F 6	Huab (river), Africa	112 K 16	Hubbard, Neb.	29 H 1
Houstatonic R., Conn.	10 B 4	Howe, Ill.	20 F 3	Huab River, Africa	113 B 1	Hubbard, N. H.	7 J 11
Houstatonic R., Mass.	8 A 4	Howe, Ia.	28 E 5	Huacania, Mexico	65 E 4	Hubbard, O., 1,498	17 J 2
Housay Island, Scotland	78 N 2	Howe, Neb., a200	29 J 3	Huacho, Peru, a5,000	70 B 6	Hubbard, Oreg., 117	52 C 1
Houze, Miss.	43 F 2	Howe, Pa., a150	16 D 4	Huachuca, Ariz.	55 E 7	Hubbard, Tex., 894	46 L 6
Houze, N. C.	36 P 3	Howe, S. C.	37 J 3	Huachuca Mts., Ariz.	55 E 7	Hubbard, Wis.	24 D 2
House Harbor (place), Quebec	62 H 2	Howe, Tex., 284	46 L 4	Huachuco, Peru	70 B 5	Hubbard, Wis.	24 H 7
House Range, Utah	54 J 3	Howe, Wls.	24 C 4	Huabeine (island), Society Is., a1,300	117 O 7	Hubbard L., Mich.	23 O 8
Housesville, Pa., a150	16 G 5	Howe Cave, N. Y., a250	12 O 6	Huachuapan, Mexico	64 F 5	Hubbard Lake, Mich., a100	23 O 8
House Springs, Mo.	31 L 8	Howeinab, Turkey in Asia	101 J 4	Hua-hua (island), Marquesas Islands	117 P 6	Hubbards Cove (place), Nova Scotia	62 E 5
Houssville, N. Y., a100	12 M 4	Howell, Ky.	40 A 7	Huachan, China	107 1/2 E 2	Hubbards R., Mass.	8 C 4
Houssa, Africa (see Hausa Land)	111 H 8	Howell, Ark., a200	44 K 4	Huachan, China	107 1/2 E 6	Hubbardston, Mass., s.c.'95, town, 1,274; vil., a700	8 F 3
Housset, France	82 H 1	Howell, Ind., a500*	19 A 9	Huai-an, China	107 1/2 G 6	Hubbardston, Mich., a775	23 M 11
Houssoye, La, France	82 E 2	Howell (c.h.), Mich., 2,387	20 C 12	Huai-bo (river), China	107 1/2 F 6	Hubbardston Sta., Mass.	8 G 3
Houston, Fla.	39 L 2	Howell, Miss.	43 G 9	Huai-jau, China	107 1/2 F 2	Hubbardstown, W. Va., a175	35 B 4
Houston, Ga., a100	38 A 5	Howell (Co.), Mo., 18,618	31 J 11	Huai-king, China	107 1/2 D 3	Hubbardsville, N. Y., a400	12 M 6
Houston (Co.), Ga., 21,613	38 D 7	Howell, Neb., 197	23 G 2	Huai-tsi, China	107 1/2 C 10	Hubbardtown, Vt., town, 506	7 B 8
Houston, Idaho, a100	50 F 6	Howell, N. J.	14 G 5	Huai-yuan, China	107 1/2 B 4	Hubble, Neb., 330	29 G 3
Houston, Ill.	21 F 9	Howell, S. Dak.	27 F 2	Huai-yuan, China	107 1/2 B 10	Hubble, Ky.	40 G 5
Houston, Ind., a150	19 D 6	Howell, Tenn.	41 H 4	Huai-yuan, China	107 1/2 B 10	Hubbleton, Wis.	24 J 8
Houston, Minn., s.c.'95, 609	25 F 6	Howell, Va.	21 F 9	Huajes, Mexico	65 B 4	Huben, Austrla	90 F 10
Houston (Co.), Minn., a.c.'95, 15,556	25 F 6	Howells Depot, N. Y., a250	11 O 9	Huajimic, Mexico	64 B 2	Hubert, Ga.	38 J 7
Houston (c.h.), Miss., 893	43 F 3	Howells Pt., Md.	33 L 2	Huajuapán (distrito), Mexico, '94, 40,095	65 J 6	Hubert, Minn.	25 C 3
Houston (c.h.), Mo., 355	31 J 10	Howellsville, N. C.	36 M 5	Hualabises, Mexico	64 J 6	Hubert, N. C.	36 P 5
Houston, Neb.	29 G 3	Howes Crossroads, Ala.	42 F 2	Hualal (Mt.), Hawaii	118 N 6	Huibersburg, Pa., a150	16 G 5
Houston, O., a275	17 B 4	Howestine, O., a100	17 H 3	Hualapal, Ariz.	55 B 3	Huili, British India, '91, 52,595	105 E 12
Houston (village), Scotland, '91, 498	78 B 2	Howes, Mass.	9 E 2	Hualapai Mts., Ariz.	55 B 4	Huical, Argentina	72 E 11
Houston, S. Dak.	27 E 3	Howea, Mo.	31 J 9	Hualgayoc, Peru, a3,000	70 B 5	Huacares, Porto Rico, a1,500	68 1/2 H 3
Houstou, Tenn.	41 F 4	Hoves Mill, Mo.	31 K 9	Hua-ile, Japan	108 L 7	Hu-chau, China, '98, a100,000	107 1/2 G 7
Houston (Co.), Tenn., 5,390	41 F 2	Hovesville, Ind., a300	19 B 6	Hualla, Peru	70 C 6	Hucking, Ga.	38 E 4
Houston (Co.), Tex., 19,360	46 M 6	Hovesvalley, Ky.	40 D 5	Huallaga, Rio (river), Peru	70 B 5	Hückeswagen, Germany, '95, 4,087	86 K 6
Houston (c.h.), Tex., '90, 27,557; '97, a55,000	46 M 8	Howick, Natal	113 K 5	Huallatit (volcano), Chile	70 D 7	Hucking, England	77 K 5
Houston (c.h.), Va., 1,285	54 F 7	Howick, New Zealand, '96, a300	117 H 9	Hualpai Ind. Res., Ariz.	55 B 3	Huckleberry, O., a200	17 J 2
Houston Bayou, La.	45 C 6	Howick, Quebec	61 G 8	Huamanga, Peru, a4,000	70 B 5	Hucknall Torkard, England, 13,094	76 K 6
Houston Cr., Okla.	48 D 1	Howick Islands, Australia	115 H 2	Huamantla, Mexico, '94, 7,381	65 H 4	Huddersfield, England, '91, 95,422	76 J 5
Houston Heights, Tex.	46 M 8	Howie, Mont.	49 G 4	Huamelula, Mexico	65 L 7	Hude, Germany	85 F 7
Houstonia, Mo., 278	31 F 7	Howitt, Lake, Australia	115 F 5	Hua Mong, French Indo-China	106 G 4	Hudeide, Turkey in Asia (see Hodeida)	102 J 9
Houston Sta., Del., a250	33 N 4	Howitt Range, Australia	115 D 3	Huan, China	107 1/2 A 4	Hudenmühlen, Germany	85 G 10
Houstonville, N. C.	36 H 3	Howland, Me., town, 171	6 F 5	Huananqui, Peru	70 C 7	Hudgins, Ky.	40 E 6
Houstonville, Pa., a300	16 B 6	Howland, Mass.	9 E 5	Huancabamba, Peru, a2,200	70 B 5	Hudi-ho (river), China	107 K 4
Hout Bay, Cape Colony	113 B 7	Howland, Mo.	30 F 3	Huancane, Peru	70 D 7	Hudiksvall, Sweden, '96, 4,548	95 K 6
Houthoschordp, South African Republic	113 J 2	Howland, Pa.	16 D 4	Huancapeti, Cerro (Mt.), Peru	70 B 5	Hudson, Cape, Antarctic Region	2 11 9
Houtman Roeka, Australia (see Abrolhos)	115 A 5	Howland, N. Y.	13 J 5	Huancavelca, Peru, a8,000	70 B 6	Hudson (explorer), July, 1607, Arctic Region	3 K 5
Hout River, South African Republic	113 J 2	Howland Island, Oceanica	114 K 4	Huancavelca (department), Peru, '76, 104,155	70 B 6	Hudson, Col.	53 J 2
Houts River, Cape Colony	113 B 7	Howlands, Ind., a150	19 D 5	Huancayo, Peru, a5,000	70 C 6	Hudson, Ga., a100	38 C 7
Houtzdale, Pa., 2,231	16 F 6	Howley, Australia	115 E 2	Huanchaca, Bolivia	70 D 8	Hudson (explorer), June, 1607, Greenland	3 L 7
Houyet, Belgium, '90, 1,106	64 E 8	Howling Wolf Bayou, Miss.	43 D 3	Huanchaca, Bolivia	70 D 8	Hudson, Ill., 273	20 H 4
Hoya, Madagascar	112 S 14	Howrah, British India, '91, 116,096	104 M 8	Huancabamba, Peru, a2,200	70 B 5	Hudson, Ind., a400	19 F 1
Hove, England, '91, 26,097	75 M 12	Howrah (district), British India	104 L 3	Huancabamba, Peru, a2,200	70 B 5	Hudson, Ind. Ty.	48 M 1
Hoven, Denmark	88 D 5	Howrah, British India (on local map)	104 M 3	Huancabamba, Peru, a2,200	70 B 5	Hudson, Ia., s.c.'95, 296	28 J 3
Hoven, S. Dak.	27 E 1	Howth, Ireland, '91, 1,060	79 J 4	Huancabamba, Peru, a2,200	70 B 5	Hudson, Kan.	32 D 3
Hoverweep Cañon, Col.	53 A 8	Howth, Ireland (on travel map)	74 R 2	Huancabamba, Peru, a2,200	70 B 5	Hudson, La.	45 D 2
Hoyer, Denmark	88 C 4	Howth, Tex.	46 M 7	Huancabamba, Peru, a2,200	70 B 5	Hudson, Me., town, 510	6 F 6
Hoyer (river), Denmark	88 C 4	Hoxbar, Ind. Ty.	48 H 6	Huancabamba, Peru, a2,200	70 B 5	Hudson, Mass., town, a.c.'95, 5,308	9 B 3
Hoveringham, England	76 L 6	Hoxe, Ark., 102	44 K 2	Huancabamba, Peru, a2,200	70 B 5	Hudson, Mass., vil., a5,000	9 B 3
Hovey, Ind.	19 A 9	Hoxie (c.h.), Kan., a.c.'95, 232	32 B 2	Huancabamba, Peru, a2,200	70 B 5	Hudson, Mich., 2,178	23 N 14
Hovby, Denmark	88 G 5	Hixter, Germany, '95, 7,246	85 J 9	Huancabamba, Peru, a2,200	70 B 5	Hudson, Neb.	29 C 3
Hovf, Norway	95 E 2	Hixton (part of London), Eng-land	75 N 14	Huancabamba, Peru, a2,200	70 B 5	Hudson, N. H., town, 1,092	7 J 11
Hovland, Minn.	25 F 1	Hoy (Island), Scotland, '91, 1,320	78 K 2	Huancabamba, Peru, a2,200	70 B 5	Hudson (Co.), N. J., s.c.'95, 328,080	14 B 3
Hovlberg, Denmark	88 F 4	Hoy, Germany, '95, 2,087	85 G 9	Huancabamba, Peru, a2,200	70 B 5	Hudson, N. Mex.	55 H 6
Hovshaganj, British India	106 B 2	Hoya Bay, Molucca Is.	116 G 5	Huancabamba, Peru, a2,200	70 B 5	Hudson (c.h.), N. Y., 9,070	12 P 7
Howard, Ala.	42 G 8	Hoyang, China	107 1/2 B 6	Huancabamba, Peru, a2,200	70 B 5	Hudson (explorer's route), North America	4 T 4
Howard (Co.), Ark., 13,780	44 E 9	Hoyer, Germany, '95, 1,066	85 C 8	Huancabamba, Peru, a2,200	70 B 5	Hudson, N. C., a100	34 G 3
Howard, Australia, '91, 461	115 J 5	Hoyer, Germany (on travel map)	74 J 1	Huancabamba, Peru, a2,200	70 B 5	Hudson, O., 1,143	17 H 2
Howard, Cal.	53 G 6	Hoyerswerda, Germany, '95, 4,449	86 K 19	Huancabamba, Peru, a2,200	70 B 5	Hudson, Pa., a2,000	15 L 4
Howard, Ga., a150	38 C 6	Hoyes, Md.	33 A 2	Huancabamba, Peru, a2,200	70 B 5	Hudson, Quebec	61 F 8
Howard, Ill.	20 J 5	Hoye, N. C.	36 K 3	Huancabamba, Peru, a2,200	70 B 5	Hudson, S. Dak., a475	27 H 3
Howard, Ind., a100	19 B 5	Hoyle, Okla.	48 F 2	Huancabamba, Peru, a2,200	70 B 5	Hudson (c.h.), Wis., s.c.'95, 3,338	24 A 5
Howard (Co.), Ind., 26,186	19 D 3	Hoyton, Ill., 361	21 G 9	Huancabamba, Peru, a2,200	70 B 5	Hudson Bay, Canada	63 O 4
Howard (Co.), Ind., a.c.'95, 13,221	28 J 1	Hoyt, Germany	85 J 13	Huancabamba, Peru, a2,200	70 B 5	Hudsonburg, Tenn.	41 L 2
Howard (c.h.), Kan., s.c.'95, 1,043	32 F 4	Hoyomas, Porto Rico	68 1/2 G 2	Huancabamba, Peru, a2,200	70 B 5	Hudsondale, Pa., a150	15 L 5
Howard, Ky.	40 E 5	Hoy, Spain	83 F 4	Huancabamba, Peru, a2,200	70 B 5	Hudson Island, Ellise Is.	117 O 4
Howard, Ky.	40 J 3	Hoy Sand, Scotland	78 K 2	Huancabamba, Peru, a2,200	70 B 5		
Howard, Me.	6 E 5	Hoyt, Ind. Ty., a100	48 M 4	Huancabamba, Peru, a2,200	70 B 5		
Howard (Co.), Md., 16,269	33 J 3	Hoyt, Ia.	28 F 5	Huancabamba, Peru, a2,200	70 B 5		
		Hoyt, Kan., a175	32 G 2	Huancabamba, Peru, a2,200	70 B 5		

Hudson Land, Greenland	3 K 7	Hul-chang, China	107½ E 10	Humboldt, Mount, New Cale-	117 J 10	Hunatoworth, England	76 H 3
Hudson R., Ga.	38 E 3	Hulchapan, Mexico	65 G 3	doula	27 G 3	Hunt, Idaho	50 E 4
Hudson R., N. Y.	11 P 9	Hulchapan (distrito), Mexico,	65 G 3	Humboldt, S. Dak.	41 D 3	Hunt, Ill., a300	21 J 7
Hudson R., N. Y. (local map)	11 N 13	'94, 31,944	65 G 3	Humboldt, Tenn., 1,837	56 A 2	Hunt, N. Y., a300	13 F 6
Hudsons, Ore.	52 B 3	Hui-chau, China	107½ E 11	Humboldt Base Line, Cal.	56 A 2	Hunt (Co.), Tex., 31,885	46 L 4
Hudson's Hope, British Colum-		Hui-chau, China	107½ G 8	Humboldt Bay, Cal.	56 A 2	Hunt Cliff, England	76 L 3
bia	63 F 3	Huide, Netherlands	84 C 3	Humboldt Bay, New Guinea	116 G 1	Huute (river), Germany	85 G 7
Hudson Sta., N. Mex.	55 G 6	Hul-ki Mount, China	107½ H 8	(German)	107 F 3	Hunter, Ala.	42 B 1
Hudson Strait, Canada	59 Q 4	Hulla (Mt.), Colombia	70 B 3	Humboldt Chain, Chinese Em-	3 B 8	Hunter, Ark.	44 K 4
Hudsonville, Mich., a250	23 K 12	Hul-lai, China	107½ F 11	pire	54 D 2	Hunter, Miss.	43 C 7
Hudsonville, Miss., a100	43 F 1	Hul-li, China	107 G 5	Humboldt Glacier, Greenland	54 D 2	Hunter, Mo.	31 L 11
Huespeth, Ark.	44 J 8	Hulla, Africa	112 K 14	Humboldt House, Nev.	54 D 3	Hunter, N. Y., town, '90, 2,436	11 S 8
Hue (capital), French Indo-		Hui-ngan, China	107½ G 10	Humboldt L., Nev.	54 D 3	Hunter, N. Y., vil., '90, 609	12 O 7
China, a50,000	106 H 6	Hulpulco, Mexico	65 B 7	Humboldt Meridian, Cal.	54 D 2	Hunter, N. Dak., a225	26 G 2
Hue, Slam	106 G 6	Huisen (river), France	82 B 4	Humboldt Mts., Nev.	54 D 2	Hunter, Cape, Solomon Is.	117 K 5
Huebra (river), Spain	83 F 4	Huisen, Netherlands, com-		Humboldt Park, Cal.	53 H 7	Hunter, Tex., a200	46 J 8
Hueco Mts., N. Mex.	55 K 6	mune, '94, est.4,300	84 G 5	Humboldt R., Nev.	54 E 2	Hunterdon (Co.), N. J., s.c.'95,	14 E 3
Hue-fu, French Indo-China (see		Hul-tau Bay, China	107½ G 10	Humboldt R., N. Fork of, Nev.	54 G 1	35,334	14 E 3
Hue)	106 H 6	Huitepec, Mexico	65 J 7	Humboldtshain (park), Berlin,	87 G 31	Hunter Hall, Va.	34 C 7
Huehuetenango, Guatemala, '93,	66 D 4	Hul-thug, China	107½ B 9	Humboldt Sta., Nev.	54 K 2	Hunter I., N. Y.	11 R 12
10,279		Hul-tuog, China	107½ C 13	Hume, Ill., 433	21 K 6	Hunter Island, Australia	115 K 6
Huehuetenango (department),		Hultzichlog, Mexico	65 C 8	Hume, Mo., 486	31 K 6	Hunter Island, British Columbia	63 D 4
Guatemala, '93, 117,127	66 D 4	Hultzo, Mexico	65 K 6	Hume, N. Y., a300	13 F 7	Hunter Island, Marshall Is.	
Huejutzingo, Mexico	65 H 4	Hultzootla, Mexico	65 C 5	Hume, O., a100	17 B 3	(see Kill)	117 L 4
Huejutzingo (distrito), Mexico,		Huizen, Netherlands, commune,		Hume, Va., a100	34 H 3	Hunter Island, Oceania	114 J 7
'94, 32,921	65 H 4	'94, est.4,485	84 F 4	Humes, France	82 L 5	Hunter Island, Philippine Is.	
Huejutzingo, Mexico, commune,		Huju, Korea	108 C 3	Humeston, Ia., s.c.'95, 720	28 G 6	(see Haycock)	116 G 3
a8,800	65 H 4	Huk, Chah, Persia	103 F 3	Humladero, Cuba	68 J 4	Hunter Islands, Australia	115 K 6
Huejuquilla, Mexico	65 H 2	Hu-kuan, China	107½ D 5	Humla, Nepal	104 H 5	Hunter Mt., N. Y.	11 R 8
Huejutla, Mexico	65 H 2	Hukus, Lake, Africa	112 R 9	Humla, Nepal	104 H 4	Hunter Mt., N. Y.	12 O 7
Huejutla (distrito), Mexico, '94,		Hula, Arabia	102 K 4	Humli, Mount, Nepal	88 C 3	Hunter River (pisc), Prince	
59,368	65 H 2	Hulaco, Ala.	42 D 2	Humlun, Denmark	28 H 6	Edward Island	62 F 3
Huelma, Spain	83 J 7	Hulburt, Mich.	22 L 5	Hummaconan, Ia.	95 G 5	Hunters, Cal.	56 C 2
Huelo, Hawaii	118 N 3	Hulburton, N. Y., a300	13 F 5	Hummelfeld (Mt.), Norway	15 J 6	Hunters, Ia.	28 C 1
Huelster, Tex.	47 C 7	Hulcot, England	77 D 3	Hummelstown, Pa., 1,486	109 D 7	Hunters, S. C.	37 D 3
Huelva, Spain, '87, 18,195	83 E 7	Hulet, Wyo.	50 P 5	Hummock Point, Ascension	80 R	Hunters, Wash., a125	51 G 1
Huelva (province), Spain, '87,		Hullets Landing, N. Y.	12 Q 4	Hummock Pond, Mass.	112 K 14	Hunters Cr., Nev.	54 A 1
254,831	83 F 7	Hullun, Palestine	102 C 9	Humpata, Africa	42 B 4	Hunters Creek, Mich., a100	23 P 12
Huemules, River, Chile	72 C 13	Hullian, Persia	103 B 4	Humphrey, Ala.	44 J 6	Hunters Bay, Burma	106 A 5
Hueneque, Cal., a150	57 F 8	Hulling, Tenn.	41 N 3	Humphrey, Ark.	29 J 2	Hunters Depot, Ky.	40 F 5
Hueneque, Pt., Cal.	57 F 8	Hullings, Pa.	16 G 1	Humphrey, Neb., 691	24 G 6	Hunters Hot Springs, Mont.	49 F 4
Huepoxila, Mexico	65 G 4	Hulliga, W. Va., a125	35 G 2	Humphrey, N. Y., a150	13 E 7	Huoters Lake, Canada	63 H 1
Huescal-Overa, Spain, '87,		Hull, Ala., a350	42 B 4	Humphrey Center, N. Y., a300,	38 F 10	Hunters Land, N. Y., a300	12 O 6
15,631	83 L 7	Hull, River, England	76 M 5	Humphreys, Ga., 247	30 F 4	Hunters Pass, Col.	53 E 4
Huercano (Co.), Col., 6,882	53 H 7	Hull, England (see Kingstou-		Humphreys, Mo., 327	112 K 14	Hunters Peak, British Colum-	
upon-Hull)	53 H 7	pon-Hull)	76 M 5	Humphreys (Co.), Tenn., 11,720	41 F 2	bia	63 F 3
Huercano R., Col.	53 H 7	Hull, Fla.	39 N 8	Humphreys, Mt., Wyo.	57 G 5	Hunters Retreat, Tex., a100	46 M 7
Huercano R., Col.	53 K 6	Hull, Ill., a400	21 C 6	Humphreys Peak, Cal.	12 P 7	Hunters Run, Pa., a150	15 H 6
Huercano Sta., Col.	53 J 7	Hull, Ia., s.c.'95, 687	28 A 1	Humphreysville, N. Y., a125	115 E 5	Hunter Sta., N. Y.	11 S 8
Huerol Cr., Col.	53 D 8	Hull, Kan.	32 F 2	Humphries, Mount, Australia,	51 A 2	Hunterstown, Pa., a200	15 H 7
Huerca (river), Spain	83 L 3	Hull, Mass., town, a.c.'95,		Humphreys, Mo., 327	90 L 4	Hunterstown, Quebec	61 H 6
Huesca, Spain, '87, 13,041	83 M 2	1,044	9 E 3	Humpulups, Wash.	51 B 2	Huntersville, Ky.	40 F 7
Huesca (province), Spain, '87,		Hull, Miss., vil., s.c.'95, 290	9 E 3	Humt Suk, Tunis	51 A 2	Huntersville, N. C., 431	36 H 4
255,137	83 M 2	Hull, Neb.	29 A 2	Humtulus, R., Wash.	104 O 4	Huntersville, Pa., a150	15 J 4
Huescar, Spain, '87, 7,528	83 K 7	Hull, N. Dak.	26 D 3	Bumrah, British India	20 K 6	Huntersville, S. C., a300	37 D 2
Hueso (river), Nicaragua	66 M 5	Hull, Quebec, '91, 11,205	61 C 8	Hums, Turkey in Asia (see	101 G 5	Huntersville, W. Va., a125	35 F 4
Huetamo, Mexico	65 F 5	Hull, S. C.	37 L 3	Homs)	111 J 2	Huntertown, Ind., a275	19 F 2
Huetamo (distrito), Mexico,		Hull, Wis., a100	24 G 5	Humtulus, Wash. (see Hump-	51 B 2	Hunterville, New Zealand, '91,	117 F 5
'94, 39,866	65 E 5	Hullein, Austria (on travel map)	74 N 4	Humtulus, Wash. (see Hump-	66 H 4	404	24 J 5
Huete, Spain	83 K 4	Hulla, British India	104 J 7	Humtulus, Wash. (see Hump-	106 F 4	Hunting, Wis.	47 B 1
Huevos, Cayos (islands), Cuba	68 H 4	Hull Island, Oceania	114 K 5	Hun, French Indo-China	88 O 2	Hunting Bayon, Tex.	47 B 1
Huextola, Mexico	65 D 6	Hull Islands, Cook Islands	117 L 9	Hunadöl (bay), Iceland	88 O 2	Huntingburg, Ind., 3,167	19 C 8
Huextolaco, Mexico (see Hue		Hull Mt., Cal.	56 C 3	Hunadöl (bay), Iceland	88 O 2	Huntingcreek, N. C.	36 G 2
Jotzingo)	65 H 4	Hull Prairie, O., a125	17 C 2	Hu-nan (province), China, '96,	107 J 5	Huntingdale, Mo., a100	31 E 8
Huey, Ill., a400	21 G 8	Hulls Cove, Me.	6 H 8	a21,010,000	107 J 5	Huntingdon, England, '91, 4,349	77 G 1
Hueyapaxtia, Mexico	65 G 4	Hulls Pt., Mo.	30 D 6	Hu-nan (province), China (on	107 J 5	Huntingdon (county), England,	77 F 1
Hueysville, Ky.	40 L 5	Hull Sta., Pa.	16 G 3	large scale map)	107 K 9	map)	74 D 2
Huefem (tribe), Turkey in Asia	102 H 4	Hullville, Cal.	56 C 3	Hundborg, Denmark	88 C 3	Huntingdon (Co.), Pa., 35,751	16 F 6
Huff, Ind.	19 C 8	Hulleville, Ga.	38 F 3	Hunde-kehl, Germany	87 J 28	Huntingdon (c.h.), Pa., 5,729	16 G 6
Huff, Minn.	25 C 3	Hulleville, Pa., 418	15 N 6	Hunde-kehlen See (lake), Ger-	87 J 28	Huntingdon, Quebec, '91, 1,177	61 F 8
Huff, Pa., a100	16 D 6	Hulon, N. C.	36 J 2	many)	87 J 28	Huntingdon (county), Quebec,	
Huff, W. Va.	35 G 3	Hulsey, Mo.	31 K 8	Hunde-luft, Germany	85 J 15	'91, 14,385	61 F 8
Huffaker, Nev.	54 A 1	Hulst, Netherlands, commune,		Hunderup, Denmark	88 D 6	Huntingdon (c.h.), Tenn., 707	41 C 3
Huffman, Tex.	46 M 7	'94, est.2,504	84 D 6	Hundrieck (Mts.), Germany	76 M 4	Huntingdon Valley, Pa., a400	15 M 6
Huff Mt., W. Va.	35 C 5	Hultschin, Germany, '95, 2,936	87 N 27	Hune, Denmark	77 K 2	Huntington, Ark., 913	44 D 4
Huffton, S. Dak.	27 F 1	Hultsfred, Sweden	35 K 8	Hune Bay, La, Newfoundland	35 E 1	Huntington, Conn., place,	
Hügelland von Watach (Mt.),		Hultman, S. Dak.	27 D 3	Hunfeld, Germany, '95, 1,591	87 K 25	a1,000; town, 4,006	10 C 4
Austria	90 K 11	Hulubulu, Pun (Mt.), Hawaii	118 O 6	Hunsrück (Mts.), Germany	86 M 5	Huntington, England	75 F 9
Huger, S. C.	37 J 5	Hul-u-shan Bay, Manchuria	107½ H 3	Hune, Denmark	88 F 2	Huntington, Fla.	39 N 4
Huggins, Ala.	42 E 8	Hulver, Tex.	47 G 3	Hune Bay, La, Newfoundland	62 J 6	Huntington, Ga.	38 C 7
Hughart, W. Va.	35 E 5	Hun, French Indo-China	106 F 3	Hunfeld, Germany, '95, 1,669	86 L 10	Huntington (Co.), Ind., 27,644	19 E 3
Hugh Creek, Australia	115 E 4	Humacao, Porto Rico, parish,		Hung, French Indo-China	106 F 4	Huntington (c.h.), Ind., 7,328	19 E 3
Hughenden, Australia, '91, 1,516	115 G 4	'87, 14,726; place proper,		Hungary (kingdom), Europe, '90,	89 L 5	Huntington, Mass., s.c.'95,	
Hughenden, England	77 E 4	'98, est.4,000	68½ G 3	17,463,473	89 L 5	town, 1,450; vil., a.c.'95,	
Hughes, Col. (see Brighton)	53 J 3	Humacao (division), Porto		Hungary (large scale map of),	89 L 5	1,054	8 C 4
Hughes, Ga.	38 B 2	Rico	68½ H 3	Hungerford, Australia	115 G 5	Huntington, Miss., a225	43 B 3
Hughes, Ia.	28 G 3	Humacao, Rio (river), Porto		Hungerford, England	77 B 5	Huntington, Mo.	30 J 5
Hughes, O.	18 B 6	Rico	68½ H 3	Hungerford, Mich., a200	23 K 10	Huntington, Nev.	54 G 2
Hughes (Co.), S. Dak., a.c.'95,		Humadea (river), Colombia	70 C 3	Hungerford, Tex.	46 M 8	Huntington, N. Y., 3,028	11 Q 10
3,180	27 D 2	Humahuaca, Argentina	72 D 8	Hunger Steppe, Central Asia	100 K 4	Huntington, O., a275	19 F 2
Hughes Pt., Mich.	22 K 6	Humalta, Paraguay, a4,000	72 F 9	Hungry Hill, Ireland	79 B 8	Huntington, West, Ontario	60 H 3
Hughes Springs, Tex., 236	46 N 5	Humansdorp, Cape Colony, '91	113 G 8	Hung-shan (Mt.), China	107 G 4	Huntington, Oreg.	52 H 2
Hughesville, Md.	33 J 5	554	113 G 8	Hung-tse-hu (lake), China	107½ G 6	Huntington, S. C.	37 E 2
Hughesville, Mo.	31 F 7	Humansdorp (district), Cape		Hung-tung, China	107½ G 4	Huntington, Utah, a.c.'95, 987	54 L 3
Hughesville, Pa., 1,358	15 J 4	Colony, '91, 11,846	113 G 7	Hung Yen, French Indo-China	106 H 4	Huntington, Vt., town, 723	7 C 5
Huggett, Tenn.	41 M 2	Humansville, Mo., 791	31 E 9	Hun-ho (river), China	107½ F 3	Huntington Bay, N. Y.	11 Q 10
Hughey, Ky.	40 D 2	Humaston, N. Y.	12 L 5	Hun-ho (river), Manchuria	107½ J 2	Huntington Center, Vt., a225	7 C 5
Hugh Island, Str, British India	106 A 9	Humayta, Brazil	70 E 5	Hünlingen, Germany	86 R 5	Huntington Cr., Pa.	15 K 4
Hughli, British India (see Hughli)	104 M 8	Humbecourt, France	82 K 3	Huningue, Germany (see Hün-	86 R 5	Huntington Mt., Pa.	15 K 4
Hughli River, British India (see		Humbek, Belgium, '90, 1,831	84 D 7	gen)	86 R 5	Huntington, N. Y.	11 Q 10
Hughli River)	104 L 4	Humber, River, England	76 M 5	Hun-ho (river), Manchuria	107½ J 2	Huntington Sta., N. Y.	11 Q 10
Hugh Range, Australia	115 F 4	Humber (river), England (on		Hünlingen, Germany	86 R 5	Huntingtown, Md.	33 K 5
Hughson, Cal.	56 E 5	travel map)	74 D 2	Hun-ho (river), Manchuria	107½ J 2	Huntland, Tenn., a200	41 J 4
Hughsonville, N. Y., a250	11 P 8	Humber, Ga.	38 B 7	Hünlingen, Germany	86 R 5	Huntley, La., Fla.	39 O 8
Hugifog, Germany	86 R 13	Humb, Africa	112 K 14	Hun-ho (river), Manchuria	107½ J 2	Huntley, Ill., 550	20 J 1
Hugli, British India, '91,		Humbld, Wis., a250	24 E 5	Hünlingen, Germany	86 R 5	Huntley, Minn.	25 C 6
33,000	104 M 8	Humble, Denmark	88 H 7	Hun-ho (river), Manchuria	107½ J 2	Huntley, Mont.	49 H 4
Hugli (district), British India	104 M 2	Humboldt, Tex.	46 M 7	Hünlingen, Germany	86 R 5	Huntley, Neb.	20 E 3
Hugli (river), British India	104 L 4	Humboldt (Co.), Cal., 23,469	56 A 2	Hun-ho (river), Manchuria	107½ J 2	Huntley, N. C.	36 N 4
Hugli, British India (on local		Humboldt, Canada	63 K 3	Hünlingen, Germany	86 R 5	Huntley Bluffs, Mont.	49 H 4
map)	104 N 1	Humboldt, Ill., 279	21 J 6	Hun-ho (river), Manchuria	107½ J 2	Huntley Grove, Ill. (see Hunt-	
Hugo (c.h.), Col., a250	53 M 4	Humboldt, Ia., a.c.'95, 1,240	28 E 2	ley)	76 N 7	20 J 1	
Hugo, Ill.	21 J 6	Humboldt (Co.), Ia., s.c.'95,		Hun-ho (river), Manchuria	107½ J 2	Huntly (town), Scotland, '91,	78 L 5
Hugo, Minn., a100	25 E 4	11,431	28 E 2	Hun-ho (river), Manchuria	107½ J 2	3,760	78 L 5
Hugroton (c.h.), Kan., a150	32 A 4	Humboldt, Kan., s.c.'95, 1,474	32 G 4	Hun-ho (river), Manchuria	107½ J 2	Hunton (Hants), England	77 B 6
Huguenot, Ga.	38 F 4	Humboldt, Mich., a250	22 F 4	Hun-ho (river), Manchuria	107½ J 2	Hunts, N. C.	36 N 3
Huguenot, N. Y., a359	11 N 9	Humboldt, Minn.	25 A 1	Hun-ho (river), Manchuria	107½ J 2	Huntsburg, N. J.	14 E 1
Hühnerwasser, Austria	90 K 2	Humboldt, Mo.	31 K 10	Hun-ho (river), Manchuria	107½ J 2		
Hul, China	107½ D 5	Humboldt, Neb., 1,114	29 J 3	Hun-ho (river), Manchuria	107½ J 2		
Hulb Plateau, Africa	113 C 4	Humboldt (Co.), Nev., 3,434	54 D 1	Hun-ho (river), Manchuria	107½ J 2		

Huntsburg, O., a225	17 H 1	Huron (county), Ontario, '91,	60 D 4	Hutchings Sta., Ga.	28 F 7	Hyatta Sta., O.	17 D 4
Hunts Corners, N. Y., a200	12 K 7	58,172	52 G 1	Hutchins, Ia.	28 F 1	Hyattstown, Md., a150	33 G 3
Huntsdale, Mo.	30 H 7	Huron, Oreg.	52 G 1	Hutchins, Missa.	43 B 8	Hyattsville, Md., 1,509	33 J 4
Huntsdale, Pa., a300	15 H 6	Huron (c.h.), S. Dak., s.c.'95,	27 F 2	Hutchins, Pa., a275	16 F 3	Hyattville, O.	17 D 4
Hunts Jc., Wash.	51 G 3	2,514	41 D 3	Hutchins, Tex., a150	46 L 5	Hyattville, Wyo., a100	50 M 5
Hunts L., Tex.	47 E 4	Huron, Tenn.	5 K 2	Hutchins, Wis.	24 H 5	Hybert, Ga., a150	38 F 10
Huntsmans Hills, Col.	53 D 4	Huron, Lake, U. S.	24 D 4	Hutchinson (c.h.), Kan.,	32 D 3	Hyco, Va., a100	34 F 7
Huots Point, N. Y.	11 R 13	Huron, Wis.	22 E 4	a.c.'95, 8,515	32 D 3	Hyde, Col.	53 N 2
Hut Spur, Mich., a125	22 K 5	Huron Bay, Mich.	22 E 4	Hutchinson, Minn., a.c.'95,	25 C 5	Hyde, England, '91, 31,682	76 H 6
Huntsville (c.h.), Ala., '90,	42 D 1	Huron Bay (place), Mich.	22 F 4	2,011	29 B 2	Hyde, Ga.	38 F 4
7,995; '97, a10,000	44 E 2	Huron Mts., Mich.	22 F 4	Hutchinson, Neb.	29 B 2	Hyde, Ia.	45 J 5
Huntsville (c.h.), Ark., 362,	10 B 2	Huron R., Mich.	23 O 13	Hutchinson (Co.), S. Dak.,	27 O 3	Hyde, Mich.	22 G 6
Huntsville, Conn.	20 D 5	Huron R., O.	17 E 2	s.c.'95, 11,543	47 F 2	Hyde, Mont.	49 E 4
Huntsville, Ill., a200	32 D 3	Hurrul, British India	104 L 2	Hutchinson (Co.), Tex., 58	11 R 12	Hyde, New Zealand	117 C 9
Huntsville, Kan.	40 C 6	Hurrul, British India (on local	104 L 2	Hutchinson Cr., N. Y.	37 H 6	Hyde (Co.), N. C., 8,903	36 R 3
Huntsville, Ky.	43 F 4	map)	104 L 2	Hutchinson I., S. C.	38 F 1	Hyde (Co.), S. Dak., s.c.'95,	27 E 2
Huntsville, Miss.	30 G 6	Hurricane, Ala.	42 E 9	Hutchinsons I., Ga.	40 H 4	1,333	24 F 8
Huntsville (c.h.), Mo., 1,836	17 C 4	Hurricane, Ark.	21 E 7	Hutchison, Mo., a200	30 J 6	Hyde, Wis., a100	21 D 11
Huntsville, O., 500	60 F 2	Hurricane, Ill.	21 G 7	Huteim (tribe), Turkey in Asia	102 G 6	Hyde L., N. Y.	12 L 3
Huntsville, Ontario, '91, 1,159.	10 J 2	Hurricane, Ill.	27 G 1	Huteim Park, Tex.	47 C 3	Hyden (c.h.), Ky., a100	40 K 6
Huntsville, R. I.	41 N 2	Hurricane, S. Dak.	41 F 3	Hutgl, British India	105 E 11	Hyde Park, Ark.	44 L 5
Huntsville (c.h.), Tenn., a300.	46 M 7	Hurricane, Tenn.	35 C 4	Hutgi (river), Africa	113 C 3	Hyde Park (London), England.	75 M 14
Huntsville (c.h.), Tex., 1,509.	54 L 1	Hurricane, W. Va., 207	24 E 9	Hu-to-ho (river), China	107½ D 3	Hyde Park, Ill.	20 K 2
Huntsville, Utah, a.c.'95, 1,144	54 C 5	Hurricane, W. Va.	44 H 6	Hu-tson, Tenn.	41 N 2	Hyde Park, Mass., town,	9 D 3
Huntsville, Utah (on local	51 G 3	Hurricane, Wis.	43 H 6	Hutaanville, Ill., 582	21 K 7	s.c.'95, 11,826	9 D 3
map)	42 D 1	Hurricane Cr., Ark.	43 H 6	Hutt, New Zealand, '96, est.	117 F 6	Hyde Park, Mass., village,	9 D 3
Huntsville, Wash., a125	48 F 3	Hurricane Creek, Miss.	67 F 3	1,625	91 D 3	s.c.'95, 3,617	9 D 3
Huntsville Meridian, Ala.	64 O 5	Hurricane Flata, Bahama Is-	6 F 7	Hutte, La, Switzerland, '88, 313	90 B 6	Hyde Park, N. Y., town, '90,	11 N 10
Huon, Baffly, Hungary	89 O 5	lands	26 E 1	Hüttdorf, Austria	90 K 10	2,821	11 P 8
Huon (comitat), Hungary,	107½ D 3	Hurricane Island, Me., 266	55 B 2	Hüttenberg, Austria	86 N 4	Hydepark, N. Y., vil., '90, a700	26 G 1
'90, 267, 895	104 E 1	Hurricane Lake, N. Dak.	105 L 9	Hüttloze, Germany	46 K 7	Hydepark, N. Dak.	18 C 8
Hun-yuan, China	104 E 1	Hurricane Ledge, Ariz.	110 R 8	Hutto, Tex., a1,000	115 H 5	Hydepark, N. Y., vil., '90, a700	11 P 8
Hunza, British India	104 E 1	Hurrikspur, British India	33 N 6	Hutton, Mount, Australia	76 N 1	Hydepark, N. Dak.	26 G 1
Huazua River, British India	104 E 1	Hurrul, British India	77 D 5	Hutton, England	77 J 7	Hyde Park (suburb of Cinclia-	18 C 8
Huo, China	107½ C 4	Hurrur (state), Africa (see	77 L 6	Hutton, England	21 J 7	nt), O., a975	16 C 5
Huo-ka, China	107½ D 5	Harar)	35 E 2	Hutton, England	33 A 2	Hyde Park, Utah, a500	54 L 1
Huo-ku, China	107½ F 6	Hursley Sta., Md.	77 D 5	Hutton, Md.	49 K 4	Hyde Park, Utah, a500	7 D 4
Huo-lu, China	107½ E 3	Hurst (Berks), England	77 L 6	Hutton, Mont.	55 E 5	Hyde Park Corner, Ontario	60 D 4
Huog Ribh, French Indo-China	106 G 6	Hurst (Kent), England	35 E 2	Hutton Peak, Ariz.	35 G 3	Hyderabad (and cantonment),	104 B 7
Huog Khe, French Indo-China	106 G 6	Hurat, W. Va.	77 B 5	Huttonsville, W. Va., a125	31 J 11	British India, '91, 58,048	104 B 7
Huog Som, Siam	106 F 9	Hurstbourne Tarrant, England.	75 J 12	Hutton Valley, Mo., a100	91 F 3	Hyderabad (and cantonment),	105 G 11
Huon Gulf, New Guinea (Ger-	116 H 2	Hurst Castle, England	75 N 12	Huttwil, Switzerland, '88, 1,250	104 N 4	British India, '91, 415,039	105 G 11
man)	114 H 6	Hurstmooceaux Castle, Eng-	32 A 3	Huter, British India	104 N 4	Hyderabad (state), British In-	105 F 10
Huon Island, Oceanica	107½ F 7	land	34 E 6	Hutu, Africa (see Matlokot-	113 F 2	dia, '91, 11,537,040	105 F 10
Huo-shan, China	107½ D 4	Hurt, Kan.	95 C 2	loki)	106 G 7	Hyderabad Assigned Districts,	105 F 9
Huo-shao (Mts.), China	107½ D 4	Hurt, Va.	42 G 6	Huu Na, Siam	102 F 3	British India (see Berar)	105 F 9
Huot, Minn.	25 A 2	Hurtsboro, Ala., 433	117 E 7	Huwat (tribe), Turkey in Asia	102 F 3	Hydes, Pa.	16 E 4
Hu-pe (province), China, '96,	107 J 4	Hurui River, New Zealand	117 E 7	Huwatng, Siam	38 F 9	Hydesville, Cal., a400	56 B 2
a34,340,000	107½ C 7	Huruul, New Zealand, '96, a34	88 G 3	Huxford, Ga.	28 F 9	Hydetown, Pa., 247	16 C 3
Hu-pe (province), China (on	107½ C 7	Hurup (Aalborg), Denmark	88 C 3	Huxley, Ia., a150	40 H 7	Hydeville, N. Y., a150	12 L 7
large scale map)	107 J 4	Hurup (Thisted), Denmark	76 K 4	Huxley, Ky.	29 E 2	Hydeville, Vt., a800	7 B 8
Hu-pe (province), China (see	107 J 4	Hurworth, England	104 B 4	Huxley, Neb.	84 F 7	Hydra, Greece, '89, 6,413	99 J 6
Hu-peh)	107 J 4	Husain Ziarat, British India	63 M 4	Huy, Belgium, '90, 14,486	107½ G 6	Hydra (island), Greece	99 H 6
Hu-pih (province), China (see	107 J 4	Husavik, Iceland	88 P 2	Hu-yl, China	76 N 3	Hydrabad, British India (see	104 B 7
Hu-peh)	35 D 3	Hushy (Odense), Denmark	88 F 6	Huyton, England	101 J 3	Hyderabad)	44 L 4
Hur, W. Va.	103 B 4	Hushy (Rlogkjöbing), Denmark	88 C 4	Huzara (district), British India	104 D 2	Hydrick, Ark.	108 B 6
Hurrao, Persia	102 K 9	Hush, Rumania (see Husch).	98 L 2	Huzn, Turkey in Asia	31 K 3	Hydrographer Islands, Korea	46 J 7
Hurba, Sheikh, Arabia	60 D 2	Husain, Chah-I Mullab, Persia.	103 H 5	Huzza Cr., Mo.	88 N 3	Hyer, W. Va.	35 E 3
Hurd, Cape, Ontario	117 N 6	Husainabad, Persia	103 F 3	Hval Fjörðr (fiord), Iceland	88 R 3	Hyères, France, commune, '91,	81 H 12
Hurd Island, Gilbert Is. (see	30 H 4	Husainabad, Persia	103 J 4	Hvalfæa (point), Iceland	95 E 3	14,982	81 H 12
Arora)	36 L 2	Husainabad, Persia (see Nasra-	103 J 5	Hvalfær (islands), Norway	88 K 5	Hyères, Rade d' (harbor),	81 H 12
Hurdland, Mo., 248	36 L 2	tabadi)	103 B 4	Hvammsfell, Iceland	88 N 2	France	81 H 12
Hurdle Mills, N. C.	41 J 4	Husein, Sheikh, Africa	110 R 8	Hvammfell, Iceland	88 N 2	Hyères, Iles d' (island), France	81 H 12
Hurdlow, Tenn.	39 O 3	Huseo, Tel, Turkey in Asia	101 K 6	Hvamma Fjörðr (fiord), Iceland	101 D 4	Hyères, France (on travel map)	74 H 7
Hurds, Fla.	60 E 2	Husen-Nun, Persia	103 F 3	Hvat, Turkey in Asia	88 M 5	Hygela Springs, Tenn.	41 H 2
Hurdville, Ontario	104 G 5	Hush, Rumania (see Husch).	98 L 2	Hvatt, Denmark	95 J 8	Hygiene, Col., a100	53 H 2
Hurdwar, British India (see	14 D 6	Hushangabad, British India	104 F 8	Hvatt, Sweden	88 D 3	Hylling, Denmark	88 K 5
Hardwar)	80 H 6	(see Hoshangabad)	104 F 8	Hvidbjerg, Denmark	88 D 3	Hylling, Denmark	88 K 5
Hurffville, N. J., a300	19 B 2	Hushiarpur, British India (see	104 F 8	Hvidsten, Norway	95 D 2	Hylton, Tex., a190	47 G 5
Hurief, France	10 B 5	Hoshiarpur)	104 F 8	Hvidtenland (land), Franz Josef	3 B 1	Hyman, Ill., a350	21 C 9
Hurlo, Persia	12 O 8	Hoshpucana Cr., Miss.	43 C 2	Land	37 J 4	Hyman, S. C.	32 F 3
Hurlburt, Ind., a100	43 O 2	Hushpuckena, Miss.	43 O 2	Hvilsager, Denmark	88 G 4	Hymer, Kan.	32 F 3
Hurlbutt, Conn.	98 L 2	Husi, Rumania (see Husch)	98 L 2	Hvita (river), Iceland	88 N 2	Hymera, Ind., a100	19 B 6
Hurley, N. Y., a800	80 S 2	Huslatyn, Austria, '90, 6,060	80 S 2	Hvitir Vato (lake), Iceland	88 O 3	Hymettus (Mt.), Greece (see	99 J 5
Hurley, Va.	77 D 4	Huson, Mont.	49 B 3	Hvitts, Russia	97 D 1	Trelo Vuno)	99 J 5
Hurley (c.h.), Wis., a1,850	33 M 5	Hustad, Ia.	45 J 5	Hwang-Hai (Yellow Sea),	107½ J 5	Hymont, France	82 N 4
Hurlock, England	75 E 11	Hustad, Col.	53 J 4	China	107½ J 5	Hyndman, Pa., 1,056	16 E 7
Hurlock, Mo., a100	45 F 6	Hustadviken (bay), Norway	95 E 5	Hwang-ho (river), China	107½ E 5	Hynds Dale, Ind.	19 C 6
Hurlock, Ont.	23 Q 12	Hustburg, Tenn., a100	41 E 3	Hwang-ho, Former course of	107½ F 5	Hynds Sta., Ind.	19 C 6
Hurlock, Pa.	23 Q 12	Hustead, O.	18 C 5	(river), China	107½ F 5	Hyndsville, N. Y., a500	12 N 8
Hurlock, Wis.	23 Q 12	Husted, Col.	53 J 4	Hwang-ho, or Yellow River,	107½ F 5	Hyogo, Japan (see Kobe)	108 G 6
Hurlock, Wis., a1,850	24 F 2	Husted Sta., N. J.	14 D 7	Mouth of, China	107½ G 4	Hypati, Greece (see Neo Patra).	99 F 3
Hurlock, Wis., a1,850	24 F 2	Hustigafjörd (bay), Sweden	95 N 8	Hwang-ju, Korea, '97, a10,000.	108 B 4	Hyphasis River, British India	104 E 4
Hurlock, Wis., a1,850	24 F 2	Hustiford, Wis., a500	24 J 8	Hwiong, Burma	106 D 4	(see Beas River)	104 E 4
Hurlock, Wis., a1,850	24 F 2	Hustler, Wis.	24 F 8	Hwyfordd, Wales (see Haver-	75 B 10	Hypoluxo, Fla.	39 Q 9
Hurlock, Wis., a1,850	24 F 2	Hustontown, Pa., a150	16 F 6	fordwest)	56 B 2	Hynam, Ala.	42 G 6
Hurlock, Wis., a1,850	24 F 2	Hustontown, Pa., a150	16 F 6	Hyanon, Cal.	8 N 6	Hynahmi, Russia	96 C 3
Hurlock, Wis., a1,850	24 F 2	Hustontown, Pa., a150	16 F 6	Hyanon, Mass., s.c.'95, 1,237.	29 C 2	Hyrum, Utah, a1,000	54 L 1
Hurlock, Wis., a1,850	24 F 2	Hustontown, Pa., a150	16 F 6	Hyannis (c.h.), Neb., a150	8 N 6	Hysterlana, Greece, '89, 774	99 L 5
Hurlock, Wis., a1,850	24 F 2	Hustontown, Pa., a150	16 F 6	Hyannisport, Mass., s.c.'95, 173	8 N 6	Hythe, England, '91, 4,351	77 M 6
Hurlock, Wis., a1,850	24 F 2	Hustontown, Pa., a150	16 F 6	Hyattburg, British India	104 M 4	Hyuacu, River, Brazil	70 D 5
Hurlock, Wis., a1,850	24 F 2	Hustontown, Pa., a150	16 F 6	Hyatt, Ind.	19 B 7	Hyutanahan, Brazil	70 D 5
Hurlock, Wis., a1,850	24 F 2	Hustontown, Pa., a150	16 F 6	Hyatt, Tex., 429	46 N 7	Hyvengi, Russia	97 E 1
Hurlock, Wis., a1,850	24 F 2	Hustontown, Pa., a150	16 F 6				

INDEX TO MODERN MAPS.

I

NAME, COUNTRY OR STATE, AND POPULATION	Map Number and Index	Iletzk
I (Co.), Okla.	48 F 4	Ijzim, Palestine 102 B 7
Iabunovka, Russia 97 J 6		Ikanabots, Cape, Japan 108 N 1
Iaeger, W. Va. 35 C 6		Ikaabon (tribe), Africa 111 G 4
Iadumba, Kongo Free State 112 N 10		Ikaogoda, Mount, Manchuria 107 L 1
Iadutin, Russia 97 H 6		Ikalof, Russia 96 F 3
Iaguaron, Paraguay, a2,000 72 F 2		Ikaridzuki, Japan 108 K 3
Iakbnova, Russia 97 K 2		Ikaat, Denmark 88 E 4
Iakabitz, Russia 97 G 5		Ikatan Bay, Alaska 58 H 9
Iamonia, Fla. 39 H 1		Ikattu (river), Kongo Free State 112 L 11
Iamonia L., Fla. 39 H 1		Ikongo, Kongo Free State 112 M 10
Ianova, Russia 97 E 4		Ikern, Africa 112 K 15
Ianovo, Russia 97 J 5		Ikharef, Africa 111 C 6
Iantha, Mo., 206 31 D 9		Ikhe, Mongolia 107 F 2
Iaqua, Cal. 56 B 2		Ikhe-toli, Mongolia 107 F 2
Iart, L., La. 45 D 3		Ikhe-tsal-da-min (lake), Tibet 107 E 3
Iartzevo, Russia 97 J 4		Ikhtiman, Eastern Rumelia 98 F 6
Iaselda (river), Russia 97 E 5		Ikima (island), Japan 108 N 7
Iasaka, Kongo Free State 112 N 10		Ikino Seto (island), Japan 108 D 7
Iatan, Mo., a100 30 C 6		Ikirun, Africa, n60,000 111 H 9
Iatan, Tex. 47 F 5		Ikii Shima (island), Japan 108 D 7
Iatt, La. 45 D 3		Iki, Africa 110 Q 6
Iba, Philippine Islands 118 B 4		Ikongo, Kongo Free State 112 M 12
Ibadan, Africa, a100,000 111 G 9		Ikopn (river), Madagascar 112 S 14
Ibagné, Colombia, '86, a10,000 70 B 3		Ikorana, Africa 111 I 9
Ibajay, Philippine Islands, '87, 1,868 118 D 6		Ikripkung R., Alaska 58 M 2
Ibaka, Africa 112 L 11		Ikti, Cape, Alaska 58 L 8
Iba Mountain, Philippine Is-lands 118 C 4		Iku, Africa 111 J 9
Ibada, Mount, Africa 112 O 11		Ikuina (region), Africa 112 P 12
Ibana, Mount, Africa 112 O 11		Ikungu, Africa 112 P 12
Ibanes, Casaa, Spain 83 L 5		Ikununga, Kongo Free State 112 L 10
Ibapah, Utah, a200 54 J 2		Ikutha, Africa 112 Q 11
Ibaraki (division), Japan, '96, est.1,101,000 108 E 1		Ia. Ga., a100 38 E 3
Ibarilla, Mexico 65 E 2		Iagan, Philippine Islands, '87, 12,131 118 C 3
Ibar Marava (river), Serbia 98 C 5		Iangilo, Africa 112 Q 11
Ibarra, Ecuador, a13,000 70 B 3		Ianfik, Rumania 98 L 5
Ibarra, Altoa de, Mexico 65 E 2		Ianz, Switzerland 91 K 4
Ibayat (island), Philippine Is-lands 118 C 1		Ilave, Peru 70 D 7
Ibb, Turkey to Asia 102 J 6		Ibchester, England 75 G 12
Ibbendüren, Germany, '95, 4,736 85 H 6		Ibchester, Md., a300 33 J 3
Ibbestad, Norway 95 K 2		Ibeli, East Turkestan (see Khotan) 107 C 3
Ibbetson Island, Marshall Is. (see Aur) 117 L 3		Idefonso Island, Chile 72 D 15
Idea, Africa (see British East Africa) 112 Q 10		Idefort, Ontario 60 D 4
Ibeaku, Africa 111 H 9		Ide, Africa 112 Q 9
Ibell, Africa 111 C 7		Ide à la Tortue (island), Haiti 68 C 5
Ibenabo, Kongo Free State 112 M 10		Ide Bagaud (island), France 81 H 12
Iberia (Co.), La., 20,997 45 F 7		Ide Chausey (island), France 80 C 4
Iberia, Mo. 31 H 8		Ide de Aix (island), France 81 D 7
Iberia, O., a300 17 E 3		Ide de Bas (island), France 80 A 4
Iberian Peninsula (same as Spain and Portugal) 83		Ide de Bréhat (island), France 80 C 4
Iberus (river), Spain (see Ebro) 83 M 3		Ide de France (island), Africa (see Mauritania) 109 L 7
Iberville (Co.), La., 21,848 45 G 6		Ide de France (old province), France 80 B 2
Iberville, Quebec, '91, 1,710 61 H 8		Ide de Glenan (island), France 80 A 5
Iberville (county), Quebec, '91, 11,893 61 H 8		Ide de Groix (island), France 80 B 5
Ibex, Cal. 57 L 8		Ide de Jarre (island), France 81 F 12
Ibi, Africa 111 J 8		Ide de la Camargue (island), France 81 E 11
Ibi, Spain 83 M 6		Ide de Noirmoutier (island), France 80 C 6
Ibicuby, Rio (river), Brazil 72 F 9		Ide de Penfret (island), France 80 B 5
Ibicul (river), Brazil (see Ibi-cuby) 72 F 9		Ide de Pias (see Isle of Pias), New Caledonia 117 J 10
Ibitimi, Paraguay, a2,000 72 F 9		Ide de Porquerolles (island), France 81 H 12
Ibiza (island), Spain (see Ibiza) 83 O 6		Ide de Port Cros (island), France 81 H 12
Ibi, Ala, Turkey in Asia 102 C 6		Ide de Príncipe (island), Africa 110 H 10
Ibi, Turkey in Asia 102 J 6		Ide d' Er (island), France 80 B 4
Ibo (tribe), Africa 111 H 9		Ide de Ré (island), France 80 D 6
Ibogelan (tribe), Africa 111 G 5		Ide de Riou (island), France 81 F 12
Ibolina (region), Madagascar 112 S 13		Ide de Selms (island), France 80 A 4
Ibo Island (and town), Africa 112 R 14		Ide des Embiers (island), France 81 G 12
Ibol, Kongo Free State 112 L 11		Ide d'Oleron (island), France 81 D 7
Ibra, Oman 102 P 5		Ide d'Ouessant (island), France 80 A 4
Ibrahim, Port, Egypt 110 U 5		Ide du Levant (island), France 81 H 12
Ibrahim (lake), Africa 112 P 10		Ide du Loch (island), France 80 A 5
Ibrail, Rumania (see Ibraila) 98 K 3		Ide d' Yeu (island), France 80 C 6
Ibraila, Rumania, est.46,715 98 K 3		Ide d' Yeu (island), France (on travel map) 74 C 5
Ibsambul, Africa (see Abu-Simbel) 110 O 5		Ide et Port Brescou, France 81 C 12
Ibsen, Minn. 25 A 3		Idegin-kbural, Mongolia 107 H 2
Ibstone, England 77 D 4		Iegh, Morocco 111 D 3
Ibthorpe, England 77 B 5		Ielina, Turkey in Asia 101 C 4
Iburi (old province), Japan 108 K 2		Iek (river), Central Asia 100 H 3
Ibworth, England 77 C 5		Ie Maître (island), France 81 F 12
Icá, Rio (river), Brazil 70 D 4		Ie de Pomégon (island), France 81 F 12
Ica, Peru, '89, a9,000 70 B 6		Ie de Portneuve (island), France 81 F 12
Ica (littoral province), Peru, '76, 60,111 70 B 6		Ie de Sainte Marguerite (island), France 81 K 11
Ica, Rio (river), Peru 70 B 6		Ielesca (Mt.), Peru 70 A 5
Icabaro, Rio (river), Venezuela 70 E 3		Ie de Lérida (islands), France 81 K 11
Icaoca, Punta (point), Cuba 68 D 1		Ie de Saintes (islands; Fr.), West Indies 68 1/2 H 8
Icaoca Point, British Honduras 66 G 3		Ie des Salines, West Indies (on local map) 68 1/2 B 10
Icaoca Point, Trinidad 68 K 7		Ie d' Heydres (islands), France 81 H 12
Icaria (island), Turkey in Asia (see Nikaria) 101 B 4		Ieha, Africa, a40,000 111 H 9
Icarian Sea, Turkey in Asia 101 B 4		Ieas Normandes, England (see Channel Islands) 75 H 15
Icatu, Brazil 71 J 4		Ieas Sanghinara (islands), France 81 L 11
Ice, Average Limit of Solid Drift, Antarctic Region 2 H 7		Ieas-sur-Sulpe, France 82 J 2
Ice, Average Limit of Solid Drift, Arctic Region 3 C & L 5		Ietzk, Central Asia, est.6,049 100 H 3
Ice, Ga. 38 G 9		Ietzk, Russia 96 L 5
Icebergs, Extreme Limit of, Antarctic Region 2 G 7		
Icebergs, Extreme Limit of, Arctic Region 1 B 1		
Ice Cape, Great, Arctic Region 3 J 2		
Ice Fjord, Spitzbergen 3 L 5		
Ice Haven, Arctic Region (see Barents Bay) 3 K 2		
Iceland (to Denmark), Denmark, '90, est.70,927 88 Q 3		
Iceland (to Denmark), Europe, '90, est.70,927 73 F 3		
Ice Pack, Limit of, Antarctic Region 2 H 8		
Ice River, Canada 63 L 2		
Ichaboe Island (Br.), Africa 113 B 4		
Ichak, British India 104 K 7		
I-chang, China, '98, a34,000, 107 1/2 C 7		
Ichapur, British India 105 K 10		
Ichaha, Mount, Siberia 100 R 4		
I-che, Chinese Empire 107 D 1		
I-chen, Korea 108 C 4		
Ichlecula, Lake, Argentina 72 D 12		
Ichimanluagan Lake, Quebec 61 F 2		
Ichihing (tribe), Africa 110 P 9		
Ichioha, Japan, '86, est.8,937 108 K 5		
Ichola, Russia 97 J 6		
Icho, Africa 111 H 8		
Ichteghem, Belgium, '90, 4,507 84 A 6		
Ickenham, England 77 F 4		
Ickea, Neb. 29 A 2		
Ickesburg, Pa., a200 15 H 6		
Ickford, England 77 C 3		
Ickham, England 77 M 5		
Ickleford, England 77 F 3		
Icklethorpe, England 77 H 2		
Icklingham All Saints, Eng-land 77 K 1		
Icklingham Saint James, Eng-land 77 K 1		
Ickworth, England 77 K 2		
Ickworth Park, England 77 K 2		
Icô, Brazil, a7,000 71 K 5		
Icod, Spain, '78, 5,840 83 M 8		
Icnamkhill (island), Scotland (see Iona) 78 D 7		
Iconium, Ia., a200 28 H 6		
Iconium, Mo. 31 E 8		
Iconium, Okla. 48 H 3		
Iconium, Turkey in Asia (see Konieh) 101 E 4		
Icoetea de Limon, Lago (lake), Santo Domingo 68 D 7		
Icy Bay, Alaska 58 T 7		
Icy Cape, Alaska 58 H 1		
Icy Cape, Alaska 58 V 7		
Icy Strait, Alaska 58 W 7		
Id, Turkey in Asia 101 J 2		
Id, Africa (see Idah) 111 H 9		
Ida, Mount, Australia 115 C 5		
Ida, Mount, Crete (see Psiloriti) 99 D 8		
Ida, Nagy, Hungary 89 N 3		
Ida (Co.), Ia., s.c.'95, 11,425 28 B 3		
Ida, Japan, '87, est.13,463 108 H 6		
Ida, Mich., a300 23 O 14		
Ida, Neb. 29 A 2		
Ida, Okla. 48 J 3		
Ida, S. Dak. 27 E 2		
Ida, Mount, Turkey in Asia 101 B 3		
Idagrove (c.h.), Ia., s.c.'95, 1,720 28 B 3		
Idah, Africa 111 H 9		
Idaho (Co.), Idaho, 2,955 50 D 4		
Idaho, N. C. 36 M 4		
Idaho, O., a225 18 D 6		
Idaho (State), U. S., '90, 84,385 5 D 2		
Idaho (State), U. S. (large scale map of) 50		
Idaho City (c.h.), Idaho, a675 50 D 6		
Idaho Falls, Idaho, 1,125 50 H 6		
Idaho Springs, Col., a2,500 53 H 3		
Idaquin, Lake, Argentina 72 D 12		
Idalia, Col. 53 O 3		
Idalia, Me. 31 N 11		
Idalia, N. C., a100 36 Q 4		
Idalia, Kan., s.c.'95, 123 32 E 2		
Idanha, Oreg. 52 C 2		
Idanha a Nova, Portugal, '78, 2,905 83 E 5		
Idar, Germany 86 N 5		
Idar Wald (Mts.), Germany 86 N 5		
Idavesper, Ga. 38 B 7		
Idaville, Ind., a500 19 C 3		
Idaville, Tenn., a100 41 B 4		
Idbury, England 77 A 3		
Idda, Africa (see Idah) 111 H 9		
Iddo, Fla. 39 J 2		
Idel, Va. 34 N 3		
Ideal Beach, Va. 77 H 6		
Ide Hill, England 111 H 4		
Ideica, Africa 44 E 4		
Ideik, Ark. 32 G 4		
Ideik, Kan. 32 G 4		
Idebro, Kan. 96 E 3		
Idensalmi, Russia 42 F 1		
Ider, Ala. 111 H 8		
Idere, Africa 93 L 5		
Idice (river), Italy 111 J 4		
Idinen Mountains, Africa 76 J 5		
Idie, England, '91, 7,118 76 J 5		
Idle River, England 76 K 6		
Idelwild, Fla. 39 J 6		
Idelwild, Ill. 21 G 11		
Idelwild, Minn. 25 A 5		
Idelwild, Mo. 31 M 10		
Idelwild, N. C. 36 G 2		
Idelwild, O. 18 C 8		
Idelwild, Tenn. 41 D 2		
Idlewood, Ill. 21 H 9		
Idlewood, N. Y. 13 E 6		
Idlewood, Pa., a300 16 E 1		
Idolo, Isla del (island), Mexico 65 J 2		
Idomno, Africa 112 Q 11		
Idria, Austria, '90, 4,906 90 J 11		
Idria Peak, Cal. 57 E 6		
Idrigil Point, Scotland 78 C 5		
Idria (British Somali Coast Pro-tectorate), Africa 110 R 8		
Idria (Kordofan), Africa 110 P 8		
Idro, Lago (lake), Italy 93 H 3		
Idstedt, Germany 85 C 9		
Idstela, Germany, '95, 2,790 86 M 7		
Iduel Haj (tribe), Africa 111 D 5		
Idumea, Africa 112 J 11		
Idumea, Mo. 31 G 11		
Idylwild, S. Dak. 27 G 3		
Idzo (tribe), Africa 111 H 9		
Idzu (old province), Japan 108 J 6		
Idzuhara, Japan, '86, est.7,562 108 D 6		
Idzum (old province), Japan 108 H 8		
Idzumoto (old province), Japan 108 F 6		
Idzushi, Japan, '86, est.5,253 108 K 3		
Idzuto, Japan 66 G 2		
Ieniche, British Honduras 84 A 7		
Ieperne (Flemish), Belgium (see Yprea) 81 F 12		
If (island), France 114 F 4		
Ifalik (island), Oceania 91 N 2		
Ifer, Hohr (Mt.), Austria 91 C 4		
Iferten, Switzerland (see Yver-don) 77 C 4		
Ifey, England 77 J 5		
Ifield (Kent), England 77 G 6		
Ifield (Sussex), England 77 G 6		
Ifiani, Turkey in Asia 101 E 2		
Ifni (Sp.), Morocco 111 D 3		
Ifa, Lea, France 82 A 1		
Iga (old province), Japan 108 H 8		
Igabi, Africa 111 H 8		
Igagik, Alaska 58 L 7		
Igara (tribe), Africa (see Igara) 111 H 9		
Igara (tribe), Africa 105 D 10		
Igatpuri, British India 111 H 9		
Igebgebe, Africa 101 L 2		
Igbo (tribe), Africa (see Ibo) 111 H 9		
Igdur, Russia 110 L 2		
Igedian, Africa 111 G 6		
Igel, Germany 86 N 4		
Igerua, Cal. 56 C 1		
Igerna, N. Y. 12 P 4		
Iggesund, Sweden 95 K 6		
Igharghar, Wady, Africa 111 H 4		
Igidil, Desert of, Africa 111 E 6		
Igillades (tribe), Africa 91 L 4		
Igia, Switzerland, '88, 519 111 C 5		
Igisa Peak, Africa 90 M 5		
Iglau, Austria, '90, 23,716 94 M 5		
Iglau, Austria (on travel map) 70 M 5		
Iglesias, Italy, '81, 7,885 92 B 3		
Igll, Algeria 111 F 3		
Iglligalik, Alaska 58 K 4		
Igló, Hungary, '90, 7,345 89 M 3		
Igloolik Island, Arctic Region 3 G 10		
Igneau, Ontario 60 H 5		
Ignacio, Cal. 56 C 4		
Ignacio, Col. 53 O 8		
Ignaubi (Mt.), New Caledonia 117 H 10		
Ignatovka, Russia 97 H 6		
Igo, Cal., a200 56 C 2		
Igo, Ga. 38 B 3		
Igo, Mo. 31 G 11		
Igoburg, Ala. 42 B 2		
Igonda, Africa 112 P 12		
Igomaren, Africa 111 F 6		
Igrace, Austria 89 J 3		
Iguala, Mexico 65 G 5		
Igualada, Spain, '87, 10,201 83 O 3		
Iguana, Venezuela 70 D 2		
Iguape, Brazil 72 H 8		
Iguarassu, Brazil 71 L 5		
Iguassú, Rio (river), Brazil 72 G 9		
Iguedia, Bir, Africa 111 E 4		
Igu		

Indian Pt., Me.	6 G 8	Ingalls Crossing, Mass.	9 D 2	Inistloge, Ireland, '91, 559.	79 G 7	Intercourse, Pa., n425	15 K 6
Indian Pt., Mich.	22 H 6	Ingalls Crossing, N. Y.	13 K 5	Iniyau, Africa	111 C 5	Interior, Mich., a500	22 C 3
Indian Pt., Mich.	22 M 7	Ingalls Road Sta., Me.	6 B 8	Injeh Burnn (cape), Turkey in Asia	101 F 1	Interior, Va.	27 C 3
Indian R., Del.	33 O 5	Ingault, Ill.	20 J 2	Injekler, Turkey in Asia	101 C 3	Interior Jc., Mich.	22 C 5
Indian R., Fla.	39 P 5	Ingastone, England	77 J 4	Injess, Turkey in Asia, a3,000	101 F 3	Interlachen, Fla., a475	39 N 3
Indian R., N. Y.	12 L 3	Ingazela, Brazil	71 K 5	Injirli (Aleppo), Turkey in Asia	101 H 4	Interlachen, Switzerland (see Interlaken)	
Indian Reserve, Ontario	60 E 1	Inge, Va.	34 G 7	Injirli (Angora), Turkey in Asia	101 F 3	Interlaken, Switzerland	91 F 4
Indian River, Mich., a225	23 M 7	Ingedal, Norway	95 E 3	Injirli (Constantinople), Turkey in Asia	101 D 2	Interlaken, Switzerland (on travel map)	74 H 5
Indian River, N. Y., a100	12 M 4	Ingelheim, Nieder, Germany	86 N 7	Ink, Mo.	31 J 10	Interlochen, Mich., a200	23 K 8
Indian River (place), Ontario	60 G 3	Ingelheim, Ober, Germany	86 N 7	Inkman, Siberia	100 Q 3	International Bridge, Ontario	13 B 6
Indian River (Dominica), West India	68 1/2 A 11	Ingelmannater, Belgium, '90, 6,224	84 B 7	Inkerman, Russia	97 J 9	International Date Line	1 F 9
Indian River Inlet, Fla.	39 Q 7	Ingenio, Cuba	68 G 3	Inkerman, W. Va.	35 J 2	Intervale, N. H.	7 K 6
Indian Rock, Cal.	56 K 4	Ingramm, Cape, Greenland	3 A 9	Inkman, British Columbia	63 C 2	Interview Island, British India	106 A 8
Indianrock, Me.	6 B 6	Ingersoll, N. Dak.	26 C 2	Inkum, Idaho	50 G 7	Interwald, Wis.	24 F 4
Indianrock, Va.	34 D 5	Ingersoll, Ontario, '91, 4,191.	60 E 4	Inkpen, England	77 B 5	Intibuca, Honduras, 4,000	68 H 5
Indian School Res., Okla.	48 H 1	Ingham, Australia, '91, 320	115 H 10	Inkater, Mich., a225	23 P 13	Intubaca (department), Honduras, '87, 17,942	66 H 5
Indian Springs, Ga., a500	38 D 5	Ingham (Co.), Mich., 37,666.	23 N 12	Inkster, N. Dak., a275	26 G 1	Intude, Africa	112 J 11
Indian Springs, Ind.	19 C 7	Ingham Mills, N. Y., a125.	12 N 5	Inkwill, Switzerland	91 E 3	Intupuca, Salvador	66 G 6
Indian Springs, Md.	33 E 2	Inglar, Africa	112 J 11	Inland, Mich., a200	23 K 8	Iutra, Italy, '81, 5,745	93 E 3
Indian Springs, Mo., 131	31 D 11	Inglefield (explorer), Ang., 1852.	3 A 9	Inland, Neb., a100	29 F 3	Intrango, Switzerland	91 H 6
Indian Stream, N. H.	7 J 2	Inglefield, Ind., a100	19 A 8	Inland, N. C., a100	36 K 4	Introbta, Italy	93 G 3
Indian Territory, U. S., '90, 156,490	5 G 3	Inglefield Gulf, Greenland	3 B 9	Inland, O., a325	17 H 3	Introducaun, Italy	94 P 11
Indian Territory, U. S. (large scale map of)	48	Inglefield Land, Greenland	3 B 8	Inlantehchl, Africa	113 L 2	Iuboe Saki (point), Japan	108 K 6
Indiantown (Northumberland), New Brunswick	62 D 3	Ingleham, Fla.	39 N 2	Inle, Lake, Burma	106 C 4	loundation District, Austria	90 D 0
Indiantown (St. John), New Brunswick, n2,500	62 C 4	Ingenook, Cal.	56 B 3	lnna, Burma	106 B 5	Invallden Haus (home), Berlin, Germany	87 H 31
Indiantown, S. C.	37 J 4	Ingles, Canal del, Cuba	68 C 3	lnnan, Col.	53 M 6	Inver, Loch (inlet), Scotland	78 F 3
Indiantown, N. C.	36 H 4	Ingles, Punta del (point), Cuba	68 H 5	lnnau, Ga., n150	38 C 5	Inver (village), Scotland, '91, 318	78 J 4
Indian Village, Ariz.	55 D 5	Inglva, Cayo (island), Mexico	64 N 7	lnnan, Ill.	21 J 10	Inverloch, Scotland, '91, 637	78 N 4
Indian Village, La.	45 E 2	Inglesea, Bay, Santo Domingo	68 F 6	lnnan, Kan., a.c. '95, 264	32 E 3	Inverloch, Scotland, '91, 637	78 N 4
Indian Village Sta., La.	45 G 6	Ingleside, Ky.	40 B 2	lnnan, Neb., a150	29 F 1	Inverman, Scotland	78 H 4
Indiola, Utah	54 L 3	Inglestone, Md.	33 M 3	lnnan, S. C., 134	37 D 1	Invermay, Scotland, '91, 743.	78 F 7
Indiola, Porto Rico	68 1/2 C 3	Inglestone, Miss.	43 C 6	lnnan, Tenn., 520	41 L 4	Invermay, Scotland (see Invermay)	78 T 7
Indiga, Russia	96 J 2	Inglestone, N. Y., a125.	13 H 6	lnnan, Tex., 520	42 E 3	Inver Bay, Ireland	79 E 2
Indiga Bay, Russia	96 J 2	Inglestone, Tex.	46 K 10	lnn (river), Germany	86 Q 15	Inverberie (village), Scotland, '91, 1,195	78 M 6
Indigra (river), Siberia	100 R 2	Inglestone, W. Va.	35 D 6	lnn (river), Switzerland	91 N 4	Invercargill, New Zealand, '91, 7,962	117 C 9
India, Va.	34 K 7	Ingle Sta., Ind.	19 A 8	lnn (river), Switzerland	91 N 4	Invercargill and suburbs (including Invercargill Enat, Invercargill North, Invercargill South, Arenal, Gladstone), New Zealand, '91, 8,551; '96, 9,896	117 C 10
India, Burma	106 A 3	Ingleton, England	76 H 4	lnn (river), Germany	86 Q 15	Invercauld, Scotland	78 J 6
India, Cal.	57 J 9	Inglewhite, England	76 G 5	lnn (river), Switzerland	91 N 4	Inverell, Australia, a3,000	115 J 5
Indios, Cayos de los (islands), Cuba	68 B 3	Inglewood, Australia, '91, 84.	115 J 5	lnn (river), Switzerland	91 N 4	Inverey, Scotland	78 G 6
Indios, Punta de (point), Cuba	68 B 3	Inglewood, Cal.	57 G 9	lnn (river), Switzerland	91 N 4	Invergarry, Scotland	78 G 5
Indispensable Reefs, Oceania	114 G 6	Inglewood, Ga.	38 E 8	lnn (river), Switzerland	91 N 4	Invergordon (village), Scotland, '91, 1,117	78 H 4
Indispensable Strait, Solomon Islands	117 K 5	Inglewood, Ontario	60 F 4	lnn (river), Switzerland	91 N 4	Invergrove, Minn., a175	25 D 5
Indjar Liman (gulf), Turkey in Asia	101 C 2	Inglø, Norway	95 N 1	lnn (river), Switzerland	91 N 4	Invergunern, Scotland	78 E 5
Indjia, Hungary	89 L 6	Ingoda (river), Siberia	100 O 3	lnn (river), Switzerland	91 N 4	Inverkeithing (village), Scotland, '91, 1,676	78 L 7
Indjia, Hungary (on travel map)	74 O 6	Ingodo (river), Siberia	113 J 4	lnn (river), Switzerland	91 N 4	Inverkeithing, Scotland	78 L 5
Indo-China, French	106 F 4	Ingold, Ga.	38 C 7	lnn (river), Switzerland	91 N 4	Inverkeithing, Scotland	78 L 5
Indo-China (same as India, East)	106	Ingold, N. C.	36 N 5	lnn (river), Switzerland	91 N 4	Inverkeithing, Scotland	78 L 5
Indonesia (see East India Islands)	116	Ingoldsbury, Ontario	60 G 3	lnn (river), Switzerland	91 N 4	Inverkeithing, Scotland	78 L 5
Indore, British India, '91, 92,329	104 F 8	Ingoldshöfdi (island), Iceland	88 Q 3	lnn (river), Switzerland	91 N 4	Inverkeithing, Scotland	78 L 5
Indore (state), British India, '91, 1,099,990	104 E 9	Ingolstadt, Germany, '95, 20,656	86 P 14	lnn (river), Switzerland	91 N 4	Inverkeithing, Scotland	78 L 5
Indos, Los, Santo Domingo	68 D 5	Ingolstadt, Germany (on travel map)	74 K 4	lnn (river), Switzerland	91 N 4	Inverkeithing, Scotland	78 L 5
Indostan (same as India)	104	Ingomar, Cal.	56 E 5	lnn (river), Switzerland	91 N 4	Inverkeithing, Scotland	78 L 5
Indragiri River, Sumatra	116 B 5	Ingomar, Miss., a100	43 G 2	lnn (river), Switzerland	91 N 4	Inverkeithing, Scotland	78 L 5
Indraprastha, British India (see Delhi)	104 F 5	Ingomar, O., a100	18 A 5	lnn (river), Switzerland	91 N 4	Inverkeithing, Scotland	78 L 5
Indravati (river), British India	105 H 10	Ingomish, Nova Scotia, a1,400	62 J 3	lnn (river), Switzerland	91 N 4	Inverkeithing, Scotland	78 L 5
Indre (department), France, '96, 289,206	80 G 6	Ingornachoix Bay, Newfoundland	62 J 5	lnn (river), Switzerland	91 N 4	Inverkeithing, Scotland	78 L 5
Indre (river), France	82 A 6	Ingouville, France	81 A 2	lnn (river), Switzerland	91 N 4	Inverkeithing, Scotland	78 L 5
Indre - et - Loire (department), France, '96, 337,064	82 B 6	Ingraham, Ill., a150	21 J 8	lnn (river), Switzerland	91 N 4	Inverkeithing, Scotland	78 L 5
Indre Vigten (island), Norway	95 G 4	Ingraham, N. Y.	12 Q 2	lnn (river), Switzerland	91 N 4	Inverkeithing, Scotland	78 L 5
Indrola (river), France	82 C 6	Ingram, Ky.	40 J 7	lnn (river), Switzerland	91 N 4	Inverkeithing, Scotland	78 L 5
Indromayo Point, Java	116 C 6	Ingram, Okla., a100	48 H 3	lnn (river), Switzerland	91 N 4	Inverkeithing, Scotland	78 L 5
Indur, British India, '91, 11,482	105 G 10	Ingram, Pa., a150	16 E 1	lnn (river), Switzerland	91 N 4	Inverkeithing, Scotland	78 L 5
Indus, Mouths of the, British India	104 A 8	Ingram, Tex.	46 H 7	lnn (river), Switzerland	91 N 4	Inverkeithing, Scotland	78 L 5
Indus (river), British India	104 B 7	Ingram, Va.	34 E 7	lnn (river), Switzerland	91 N 4	Inverkeithing, Scotland	78 L 5
Industry, Ill., 432	20 D 5	Ingram, Wis.	24 E 4	lnn (river), Switzerland	91 N 4	Inverkeithing, Scotland	78 L 5
Industry, Kan., a125	32 E 2	Ingrave, England	77 J 4	lnn (river), Switzerland	91 N 4	Inverkeithing, Scotland	78 L 5
Industry, Pa., a700	16 B 5	Ingratrup, Denmark	88 F 2	lnn (river), Switzerland	91 N 4	Inverkeithing, Scotland	78 L 5
Industry, Tex., a400	46 L 8	Inguana, Africa	113 L 2	lnn (river), Switzerland	91 N 4	Inverkeithing, Scotland	78 L 5
Indviken, Norway	95 E 6	Inguana, Africa	113 M 2	lnn (river), Switzerland	91 N 4	Inverkeithing, Scotland	78 L 5
Indzhokli, Eastern Rumelia	98 H 7	Ingugumba, Africa	113 L 4	lnn (river), Switzerland	91 N 4	Inverkeithing, Scotland	78 L 5
Indzabaz, Turkey in Asia	101 G 2	Ingul (river), Russia	97 J 8	lnn (river), Switzerland	91 N 4	Inverkeithing, Scotland	78 L 5
Ineboli, Turkey in Asia, a3,000	101 E 1	Ingulskaja, Russia	97 J 7	lnn (river), Switzerland	91 N 4	Inverkeithing, Scotland	78 L 5
Ineb, Turkey in Asia	101 B 3	Ingweller, Germany	86 P 6	lnn (river), Switzerland	91 N 4	Inverkeithing, Scotland	78 L 5
Ineunu, Turkey in Asia	101 D 3	Inhabimle, Africa	112 P 16	lnn (river), Switzerland	91 N 4	Inverkeithing, Scotland	78 L 5
Inez (c.h.), Ky., 309	40 L 5	Inhabane, Africa, a6,000	113 M 2	lnn (river), Switzerland	91 N 4	Inverkeithing, Scotland	78 L 5
Inez, Neb.	29 F 1	Inhabane Bay, Africa	113 M 2	lnn (river), Switzerland	91 N 4	Inverkeithing, Scotland	78 L 5
Inez, Tex., a150	46 L 9	Inhababa, Brazil	71 K 6	lnn (river), Switzerland	91 N 4	Inverkeithing, Scotland	78 L 5
Inez, Wyo.	50 O 7	Inhabamba, Africa	112 P 15	lnn (river), Switzerland	91 N 4	Inverkeithing, Scotland	78 L 5
Inez de Soto, Cayos de (islands), Cuba	68 B 2	Inhabapura (river), Africa (see Limpopo)	113 L 2	lnn (river), Switzerland	91 N 4	Inverkeithing, Scotland	78 L 5
Infandria, Madagascar	112 T 13	Inhaburine, Africa	113 M 3	lnn (river), Switzerland	91 N 4	Inverkeithing, Scotland	78 L 5
Infanta, Cape, Cape Colony	113 E 8	Inharrime River, Africa	113 M 3	lnn (river), Switzerland	91 N 4	Inverkeithing, Scotland	78 L 5
Infanta (province), Philippine Islands, '87, 8,483	118 C 4	Inhatumbo River, Africa (see Zavora)	113 M 3	lnn (river), Switzerland	91 N 4	Inverkeithing, Scotland	78 L 5
Infantes, Villanueva de los, Spain, '87, 6,871	83 K 6	Inhassar, Turkey in Asia	101 D 2	lnn (river), Switzerland	91 N 4	Inverkeithing, Scotland	78 L 5
Inferum Mare, Italy (see Tyrrhenian Sea)	92 E 8	Inholmes, England	77 A 5	lnn (river), Switzerland	91 N 4	Inverkeithing, Scotland	78 L 5
Inferno, Portal del, Honduras	96 L 4	Ini, Crete	98 E 8	lnn (river), Switzerland	91 N 4	Inverkeithing, Scotland	78 L 5
Inferno, Boca de (passage), Porto Rico	68 J 2	Inifal, Africa	111 H 3	lnn (river), Switzerland	91 N 4	Inverkeithing, Scotland	78 L 5
Infesto, Spain	83 G 1	Inigok, Turkey in Asia	101 C 2	lnn (river), Switzerland	91 N 4	Inverkeithing, Scotland	78 L 5
Ingai, Africa	111 H 7	Inipoco, Rio (river), Brazil	71 G 3	lnn (river), Switzerland	91 N 4	Inverkeithing, Scotland	78 L 5
Ingale (river), South African Republic	113 J 2	Inirada, Rio (river), Colombia	70 D 3	lnn (river), Switzerland	91 N 4	Inverkeithing, Scotland	78 L 5
Inga Ness (point), Scotland	78 K 1	Inishannon, Ireland	79 D 8	lnn (river), Switzerland	91 N 4	Inverkeithing, Scotland	78 L 5
Ingalls, Ind., a350	19 E 5	Inishark (island), Ireland	79 A 4	lnn (river), Switzerland	91 N 4	Inverkeithing, Scotland	78 L 5
Ingalls, Kan., a200	32 B 4	Inishbhoim (island; Connanght), Ireland	79 A 4	lnn (river), Switzerland	91 N 4	Inverkeithing, Scotland	78 L 5
Ingalls, Mich., a275	22 F 7	Inishbhoim (island; Ulster), Ireland	79 A 4	lnn (river), Switzerland	91 N 4	Inverkeithing, Scotland	78 L 5
Ingalls, Minn.	25 A 1	Inishchone, Ireland	79 C 3	lnn (river), Switzerland	91 N 4	Inverkeithing, Scotland	78 L 5
Ingalls, Mo.	31 F 9	Inishceer (island), Ireland	79 C 5	lnn (river), Switzerland	91 N 4	Inverkeithing, Scotland	78 L 5
Ingalls, N. C.	36 C 3	Inishfree Bay, Ireland	79 E 1	lnn (river), Switzerland	91 N 4	Inverkeithing, Scotland	78 L 5
Ingalls, Okla., a125	48 J 2	Inishglora (island), Ireland	79 A 3	lnn (river), Switzerland	91 N 4	Inverkeithing, Scotland	78 L 5

Iolanthe, Tex.	47 G 6	Irapuato (distrito), Mexico, '94.	65 E 3	Iron Hill Sta., Tenn.	41 G 3	Isabel, Ill., a150	21 K 6
Iola Sta., Ky.	40 C 3	42,698	65 E 3	Ironia, N. J.	14 F 2	Isabel, Kan.	32 D 4
Iolcus, Greece (see Iolkos)	99 G 2	Irarape, Rio (river), Bolivia.	70 D 6	Iron Island, Burma	106 D 8	Isabel, Cerro de Santa (Mt.), Mexico	65 B 6
Iolkos (ruins), Greece	99 G 2	Irasburg, Vt. (town), 960	7 E 3	Iron Jc., Minn.	25 E 2	Isabel, Oreg.	52 C 2
Ion, Ia., a100	28 L 1	Ira Sta., N. Y., a100	13 J 5	Iron Mines, Wales	75 F 10	Isabel, Porto Rico (port), Mexico	64 F 2
Iona, Idaho, a200	50 H 6	Irapapura, Rio (river), Brazil.	71 G 4	Iron Mountain (c.h.), Mich., S.599	22 E 6	Isabel, Tex., a100	46 K 11
Iona, Ind.	14 B 7	Irawadi, Burma	106 C 6	Iron Mountain, Mo., 1,101	31 L 9	Isabela, La. Cuba	68 E 2
Iona, Ind. Ty.	48 J 5	Irawadi (division), Burma	106 B 6	Iron Mountain, Mont., a200	49 B 2	Isabela, Philippine Islands, '87, 1,119	118 D 9
Iona, Kan. (see Ionia)	32 D 2	Irawadi River, Burma (see Irrawaddy River)	106 C 3	Iron Mountain, Wis., a200	24 K 8	Isabela (province), Philippine Islands, '87, 33,391	118 D 3
Iona, Minn., a100	25 B 6	Irawen Mountains, Africa	111 H 4	Iron Mountain, Wyo.	50 D 8	Isabela, Porto Rico, parish, '87, 12,450	68 1/2 B 1
Iona, N. H.	7 K 7	Iraya, Argentina	72 D 8	Iron Mt., Mo.	31 L 9	Isabela, Punta de (point), Porto Rico	68 1/2 E 1
Iona, N. J., a100	14 D 7	Irazu, Volcano, Costa Rica	66 M 9	Iron Mt., Oreg.	52 F 3	Isabela, Cape, Santo Domingo	68 D 5
Iona (island), Scotland, '91, 247	78 D 7	Irba, Jebel (Mt.), Egypt	110 Q 5	Iron Mts., Va.	34 A 7	Isabela (ruins), Santo Domingo	68 D 5
Iona, Wash.	51 G 2	Irben, Russia	97 D 3	Iron Ore Hill, Cal.	57 H 7	Isabella, Lake, Australia	115 I 4
Iona L., N. Y.	11 N 12	Irbid, Turkey in Asia	102 D 7	Ironosa, Tex., a150	46 N 6	Isabella (c.h.), Ga.	38 D 8
Ione, Cal., 806	56 E 4	Irbit, Russia, est.5,741	96 M 4	Iron R., Mich.	22 B 4	Isabella, Mich., a100	22 H 6
Ione, Oreg.	52 F 1	Irbys, Va.	34 G 6	Iron R., Wis.	24 D 1	Isabella (Co.), Mich., 18,784	23 M 10
Ioni, Tex.	46 M 6	Irbys, Wash.	51 G 2	Iron Range, Wis.	24 E 2	Isabella (Co.), Mich., 18,784	23 M 10
Ionia, Ia., a.c.'95, 225	28 J 1	Irchester, England	77 E 1	Iron Ridge, Wis., a200	24 K 8	Isabella, Okla.	48 F 2
Ionia, Kan., a100	23 D 2	Irching, Austria	90 J 8	Iron River, Mich., 1,117	22 D 5	Isabella (island), South America	69 D 8
Ionia (c.h.), Mich., '30, 4,482; '97, a5,025	23 L 12	Irebu, Kongo Free State	112 L 11	Ironrock, Ga., a2,500	38 E 3	Isabella, Tenn.	41 N 4
Ioula, Mo.	31 F 7	Ireby, England	76 F 3	Ironshire, Md.	33 O 6	Isabella Bank, Oceanica	114 J 6
Ioula, Mont.	49 J 4	Ired, Africa	110 T 8	Ironsidge, Oreg.	52 H 2	Isabella Ind. Res., Mich.	23 M 10
Ioula, Neb.	29 H 1	Iredell, N. C.	36 M 7	Ironsidge, Tenn.	41 G 4	Isabella Sta., Ga.	38 D 9
Ioula, N. Y., a225	13 H 6	Iredell (Co.), N. C., 25,462	36 H 3	Ironsidge, Va.	34 D 7	Isabello, Pt., Mich.	22 F 3
Ioula, S. C.	37 H 3	Iredell, Tex., 251	46 K 6	Irons Sta., Mich.	23 K 9	Isabel Segunda (Crab Island), Porto Rico, a4,900	68 1/2 J 3
Ioulian Islands, Greece	99 A 2	Iregeat Tuareg (tribe), Africa	111 F 7	Iron Sta., N. C., a150	36 G 4	Isabur (river), Nicaragua	66 K 6
Ioulian Sea, Greece	99 A 3	Ireland (large scale map of)	79	Ironstone, Mass.	9 B 4	Isadora, Mo.	30 C 3
Ioulian Sea, Italy	94 N 13	Ireland (on travel map)	74 B 2	Ironton, Col., a300	53 C 7	Isadora, Mo.	30 C 3
Iora (river), Russia	96 J 7	Ireland, New (island), Bismarck Archipelago (see New Mecklenburg)	116 J 1	Ironton, Ky.	40 D 2	Isadore, Mich., a125	23 K 8
Ios, Greece, '89, 2,043	99 M 7	Ireland, Europe, '91, 4,704,750	73 H 5	Ironton, Mich., a150	23 L 7	Isa Egghren (river), Africa	111 G 7
Ios (island), Greece	99 M 7	Ireland, Ind., a300	19 B 8	Ironton (c.h.), Mo., 965	31 L 9	Isafjardardjup (fiord), Iceland, 88 N 1	88 M 1
Iosco, Mich., a100	23 N 12	Ireland, Lower, Quebec, a1,800	61 M 6	Ironton (c.h.), O., 10,939	18 E 7	Isafjörður, Iceland	88 M 1
Iosco (Co.), Mich., 15,224	23 O 9	Ireland, New, Quebec	61 M 6	Ironton, Pa., a275	15 L 5	Isaib, Baluchistan	103 K 7
Iota, La.	45 D 6	Ireland, W. Va.	35 F 6	Ironton, Utah	54 K 3	Isaka (tribe), Madagascar	112 S 15
Iott-so-tone, Slam	106 G 7	Ireland Island, Bermudas	67 N 3	Ironton, W. Va.	35 G 2	Isakoba, Rumania	95 L 3
Iowa (Co.), Ia., a.c.'95, 18,964	28 J 4	Irelands Eye, Ireland	79 J 5	Ironton, Wis., a300	24 F 7	Isakbel, British India	104 C 3
Iowa, La.	45 D 6	Irena, Mo.	30 D 3	Ironville, Ala.	42 C 5	Isaleng, Bhutan	104 N 6
Iowa (State), U. S., a.c.'95, 2,058,069	5 H 2	Irene, Ga.	38 F 5	Ironville, N. Y., a250	12 P 4	Isana, Rio (river), Brazil	70 D 3
Iowa (State), U. S. (large scale map of)	28	Irene, Mont.	48 G 3	Ironville, O.	17 D 1	Isandana, Africa (see Isandula)	113 K 5
Iowa (Co.), Wis., a.c.'95, 23,447	24 F 9	Irene, S. Dak., a325	27 G 3	Ironwood, Tenn.	41 S 2	Isandula, Africa	113 K 5
Iowa Center, Ia., a350	28 G 4	Irene-sta, South African Republic	113 N 7	Ironwood, Mich., '90, 7,745; '97, a9,325	22 A 5	Isanghila, Kongo Free State	112 K 12
Iowa City, Cal., a475	56 E 3	Irenga (tribe), Africa	112 P 9	Ironwood, Tex.	46 N 7	Isangul, Kongo Free State	112 M 10
Iowa City (c.h.), Ia., a.c.'95, 7,520	28 K 4	Iren-tala-Steppe, Mongolia	107 J 2	Iroquois, Ill., 393	20 K 4	Isanti (Co.), Minn., a.c.'95, 10,195	25 D 4
Iowa Falls, Ia., a.c.'95, 2,234	28 G 2	Ireton, Ia., a.c.'95, 503	28 A 2	Iroquois (Co), Ill., 35,167	20 K 4	Isar (river), Germany	86 P 16
Iowa Jc., Ill.	20 C 4	Irgib, Turkey in Asia, a5,000	101 F 3	Iroquois, Mich.	22 M 5	Isar (river), Germany (on travel map)	74 L 4
Iowa Jc., Ill.	20 F 4	Irgitz, Great, Russia	96 J 5	Iroquois, Ontario, '91, 1,047	60 K 3	Isari, Greece, '89, 1,572	99 F 6
Iowa Lake, Ia.	28 E 1	Irgitz, Great (river), Russia	96 J 5	Iroquois, S. Dak., a.c.'95, 247	27 G 2	Isatahir, Baluchistan	103 K 6
Iowapark, Tex., 424	46 J 4	Irgiz, Central Asia, est.679	100 J 4	Iroquois Pt., Mich.	22 M 1	Isawaan, Wady, Africa	111 H 4
Iowa Point, Kan., a200	32 G 2	Iri (river), Greece	99 G 7	Iroquois R., Ill.	20 K 4	Isbarta, Turkey in Asia	101 D 4
Iowa R., Ia.	28 J 4	Irina (point), Africa	112 P 11	Iroquois R., Ind.	19 B 3	Isbell, Ala.	42 B 2
Iowa R., Ia.	28 K 1	Iriomote Jima (island), Japan	108 M 7	Iros Bay, Trinidad	68 K 7	Isbester, Ontario	60 A 1
Ipa (river), Russia	97 G 5	Iris (Co.), Tex., 810	47 G 6	Irupu, Kongo Free State	97 H 6	Isbich, Turkey in Asia	101 M 7
Ipalá, Guatemala, '92, est.5,209	66 F 5	Iris, Cal.	53 E 6	Irrawaddy, Mouths of the, Burma	106 B 7	Isbia, Africa	112 R 9
Ipalá, Mexico	65 A 3	Iris (river), England (see Thames)	77 B 3	Irrawaddy (river), Burma	106 C 3	Isborsk, Russia	97 F 3
I-pang, China	107 G 6	Iris, Ga., a100	38 H 7	Irrawaddy (river), Burma	106 C 3	Ischalis, England (see Iches-ter)	75 G 12
Ipapamena, Madagascar	112 S 15	Iris (river), Turkey in Asia (see Yesahil Iraiak)	101 G 2	Irrabud (river), Burma	102 M 8	Isches, France	82 M 4
Ipapana, Ill., 667	20 E 5	Irisburg, Va.	34 D 7	Irrad, Arabia	102 M 8	Ischia, Italy, '81, 2,741	94 P 13
Ipe, Tenn.	41 N 3	Irish Cove (place), Nova Scotia	62 J 4	Irtlingborough, England	77 E 1	Ischia Channel, Italy	94 R 9
Ipek, Turkey in Europe a15,000	98 C 6	Irish Ripple, Pa., a200	16 B 5	Irtsh (river), Central Asia	100 K 3	Ischia Island, Italy, est.22,170	94 P 13
Iphigenia Bay, Alaska	58 W 9	Irish Sea, Great Britain	76 E 5	Irumu, Kongo Free State	112 O 10	Ischia Island, Italy (on local map)	94 R 9
Iphalea, Colombia	70 B 3	Irishtown, Ireland	79 J 9	Irna, Spain, '87, 9,264	83 L 1	Ischitella, Italy, '81, 4,766	94 T 11
Iphi, Straits Settlements	105 N 14	Irkaipl (cape), Arctic Region	3 C 3	Irupana, Bolivia	70 D 7	Ischl, Austria (on travel map)	74 L 5
Ipojua, Rio (river), Brazil	71 K 5	Irkutsk, Siberia, '97, 51,484	100 N 3	Irville, O., a125	17 F 4	Ischna, N. Y., a200	13 F 7
Ipoly (river), Hungary	89 K 4	Irkutsk (general government), Siberia, '97, 1,352,998	100 N 2	Irvine (c.h.), Ky., a600	40 J 5	Ischunde, Colombia	70 B 3
Ipolyasg, Hungary	89 L 3	Irkutsk (government), Siberia, '97, 501,237	100 N 3	Irvine, Pa., a300	16 D 3	Ischunde (river), Colombia	70 B 3
Ipo, Kongo Free State	112 O 10	Irna, Ala.	42 F 5	Irvine (town), Scotland, '91, 9,086	78 G 8	Ises, France	82 E 5
Ippeshelm, Germany	86 N 11	Irna, Ky.	40 D 2	Irvine, Wis.	24 D 5	Ise (river), Germany	112 P 11
Ippollita, England	77 F 3	Irna, Wis.	24 G 4	Irvine, Wyo.	50 O 7	Ise (old province), Japan	108 H 8
Ips, Austria (see Yubs)	90 K 7	Irnak, Kizil (river), Turkey in Asia)	101 F 2	Irvine, Wyo.	50 O 7	Ise, Norway	95 F 3
Ipsala, Turkey in Asia	101 G 2	Irnasos, Serra dola (Mta.), Brazil	71 J 5	Irvine, Wyo.	50 O 7	Isbeck Canal, Germany	87 L 31
Ipsala, Turkey in Europe	98 J 8	Irmel, Mount, Russia	96 L 5	Irvine, Oreg.	52 B 2	Ise Fjord, Denmark	88 K 5
Ipsambul, Africa (see Abu-Simbel)	110 O 5	Irmelau, Russia	97 D 3	Irvig, Ill., 630	21 G 7	Iseghem, Belgium, '90, 9,965	84 B 7
Ipsara (island), Turkey in Asia	101 A 3	Irmso, S. C.	37 F 3	Irvig, Kan., a.c.'95, 342	32 F 2	Isel (river), Austria	90 F 10
Ipsden, England	77 C 4	Ira, Mongolia	107 H 1	Irvig, Mich., a175	23 L 12	Iser, Germany	86 Q 15
Ipstones, England	76 D 4	Iraones, Cuba	68 G 3	Irvig, Minn.	25 C 4	Iserburg, New, Germany, '90, 5,873	86 M 8
Ipsns, Turkey in Asia	101 D 3	Iraons, Haiti	68 A 7	Irvig, N. Y., a300	13 D 6	Iserhagen, Germany	85 G 12
Ipswich, Australia, '91, 7,625	115 J 5	Iraon, Lake, Ireland	79 G 4	Irvog, N. Y.	13 E 7	Iseihal, Switzerland, '88, 201	91 H 4
Ipswich, England, '91, 57,260	77 M 2	Iron (Co.), Mich., 4,432	25 E 2	Irvog, Oreg.	52 B 2	Iseo, Italy	93 H 3
Ipswich, England (on travel map)	74 E 2	Iron, Minn., a.c.'95, 131	25 E 2	Irvog, Wis.	24 E 6	Iseo, Lago d' (lake), Italy	93 H 3
Ipswich, Mass., town, a.c.'95, 4,720	9 E 2	Iron (Co.), Mo., 9,119	31 L 9	Irvig College, Tenn.	41 K 3	Iseo, Italy (on travel map)	74 K 6
Ipswich, Mass., vil., a.c.'95, 4,584	9 E 2	Iron (Co.), Utah, a.c.'95, 3,123	54 J 5	Irvig Park, Ill.	21 C 8	Iser (river), Austria	90 L 2
Ipswich (c.h.), S. Dak., a.c.'95, 417	27 E 1	Iron (Co.), Wis., a.c.'95, 5,338	24 F 2	Irvigton, Cal., a275	56 D 5	Iser, Germany	86 Q 15
Ipswich Light, Mass.	9 E 2	Irona, N. Y., a175	12 P 2	Irvigton, Ill., a100	21 G 9	Iserburg, New, Germany, '90, 5,873	86 M 8
Ipswich R., Mass.	9 E 2	Ironaton, Ala., 562	42 F 4	Irvigton, Ind., 650	19 D 5	Iserhagen, Germany	85 G 12
Ipurias (Indian tribe), Bolivia	70 D 6	Ironbelt, Wis., a1,000	24 F 2	Irvigton, Ky., a150	40 D 5	Iseihal, Switzerland, '88, 201	91 H 4
Iput (river), Russia	97 J 5	Iron Bound I., Me.	48 M 4	Irvigton, Neb., a100	29 H 2	Iseo, Italy	93 H 3
Iquique, Chile, '85, 15,391; '90, a16,000	70 C 4	Ironbridge, Ind. Ty.	15 M 6	Irvigton, N. J., a.c.'95, 3,388	14 H 3	Iseo, Lago d' (lake), Italy	93 H 3
Iquitos, Peru, '89, a3,000	70 C 4	Ironcity, Ala., a350	42 F 3	Irvigton, N. Y., 2,299	11 P 9	Iseo, Italy (on travel map)	74 K 6
Iquitos, Isla de (island), Peru	70 C 4	Iron City, Ga., a150	31 B 9	Irvigton, N. Y. (on local map)	11 N 13	Iser (river), Austria	90 L 2
Ira, Ia.	28 G 4	Iron City, Tenn., a450	31 B 9	Irvigton, S. C.	37 H 2	Iser (department), France, '96, 508,933	81 L 7
Ira, N. Y., a250	13 J 5	Iron Cove, Australia	115 J 2	Irvigton, Va., a375	34 L 5	Iser (river), France	81 L 7
Ira, Vt., town, 421	7 B 8	Irondale, Ala., a500	42 J 3	Irvigton, Va., a1,000	16 E 5	Iserloha, Germany, '95, 24,720	86 K 6
Ira, W. Va.	35 C 3	Irondale, Ill.	21 D 11	Irvigton, Va., a1,000	31 D 9	Iser Mountains, Austria	90 L 2
Iraconha, French Guiana	71 G 2	Irondale, Mo., a250	21 L 9	Irvigton, Va., a1,000	16 E 5	Isernia, Italy, '81, 7,678	94 Q 11
Irad, Ky.	49 L 4	Irondale, O., 694	17 J 3	Irvigton, Va., a1,000	16 E 5	Iseyin, Africa	111 G 9
Irad, Persia	103 E 7	Irondale, Ontario	60 G 3	Irvigton, Va., a1,000	16 E 5	Isehan, Persia (see Ispahan)	103 D 1
Iraga, Philippine Islands, '87, 15,404	118 E 5	Irondequoit, N. Y., a300	13 G 5	Irvigton, Va., a1,000	16 E 5	Isfak, Persia	103 K 7
Irabuacá, Rio (river), Brazil.	70 C 5	Irondequoit Bay, N. Y.	13 B 7	Irvigton, Va., a1,000	16 E 5	Iserfayin Plain, Persia	103 G 2
Irak Ajeml (province), Persia	103 D 4	Irongate, Va., '98, a750	34 D 5	Irvigton, Va., a1,000	16 E 5	Ishidun, Kuh-l., (Mt.), Persia	103 J 7
Irak-el-Arabi (region), Turkey in Asia	101 L 6	Iron Gate Pass, Hungary	89 O 6	Irvigton, Va., a1,000	16 E 5	Isham, Tenn.	41 N 1
Iranba (division), Kongo Free State	112 O 14	Iron Gates (Danube), Turkey in Europe	98 E 4	Irvigton, Va., a1,000	16 E 5	Ishawoon Cone, Wyo.	50 Q 4
Iran, Afghanistan	103 M 3						

Ishik Dagh (Mt.), Turkey	101 E 2	Isla de Santa Catharina (Island), Brazil	72 H 9	Island of Stroma, Scotland, '91	78 K 2	Iale Raade, Quebec	61 Q 7
Asia	101 E 2	Isla Desolacion (island), Chile	72 B 14	Island Park, Ia.	28 B 5	Isla Royal, Mich.	22 D 2
Ishiklar, Bulgaria	98 J 5	Isla de Viqueca (island), Porto Rico (see Crab Island)	68½ K 3	Island Plateau, Col.	53 A 6	Isla, Lake des, Canada	63 J 3
Ishikil, Turkey in Asia	101 D 3	Isla do Principe (island), Africa	110 H 10	Island Pond, Vt.	7 G 3	Islas, Lake des (Joliette), Quebec	61 F 6
Ishim (river), Central Asia	100 J 3	Isla Esmeralda (island), Chile	72 B 13	Island Rapids, Wash.	51 F 3	Islas, Lac des (Iako), Quebec	61 L 3
Ishim, Siberia, est. 8,521	100 J 3	Isla Esprita Santo (island), Mexico	64 D 5	Islands, Bay of, Alaska	58 T 9	Islas, Lake des (Ottawa), Quebec	61 D 6
Ishinomaka Bay, Japan	108 K 4	Isla Fernando Po (island), Africa	111 H 10	Islands, Bay of, Newfoundland	52 H 5	Islas à la Rasade, Quebec	61 Q 2
Ishinomaki, Japan, '87, est. 15,159	108 K 4	Isla Friolles (island), Mexico	65 J 2	Islands of the White Sea, Turkey in Asia (see Jesalrekh-Baha-I-Sefid)	101 A 3	Ilesboro, Me., town, 1,006	6 F 7
Ishkashim, Afghanistan	103 N 2	Isla Guafu (island), Chile	72 C 12	Isla Sha-let-tien, China	107½ G 3	Ilesborough, Me. (see Ilesboro)	6 F 7
Ishkanou, Persia	103 E 2	Isla Guajaba (island), Cuba	68 H 3	Island Sta., Col. (see Henderson)	53 J 3	Iles du Salut, French Guiana	71 G 2
Ishkaulin, Afghanistan	103 O 2	Isla Guajaba (island), Chile	72 B 12	Island Tau-hua-tau, Manchuria	107½ H 2	Ilesford, Me.	6 H 9
Ishkooda, Ala., a275	42 D 4	Isla Gurupa (island), Brazil	71 B 4	Island Tom, S. C.	37 G 6	Iles of Scilly, England	75 B 15
Ishma, Russia	96 K 2	Isla Hoste (island), Chile	72 D 15	Isla Palomares (island), Porto Rico	68½ J 2	Iles of Shoala, N. H.	7 L 11
Ishma, Ust, Russia	96 K 2	Isla Itaparica (island), Brazil	71 C 6	Isla Pedro II. (island), Brazil	70 D 3	Iles of the Sea, Scotland	78 E 7
Ishma (river), Russia	96 K 3	Isla Jesus (island), Peru	70 K 7	Isla Piñero (island), Porto Rico	68½ J 2	Iles-sur-Tille, France	82 L 5
Ishme, Chinese Empire	107 E 2	Isla Juan Ramirez (island), Mexico	65 J 2	Isla Puerca (island), Porto Rico	68½ J 3	Ilet (island), Brazil	71 K 8
Ishnae, Turkey in Asia	101 F 4	Isla La Plata (island), Ecuador	70 A 4	Isla Quevelo (island), Mexico	64 E 6	Ileta, N. Mex., a150	55 J 4
Ishmi, Turkey in Europe, a1,500	98 B 7	Islam, Afghanistan	103 M 2	Islas Adjacentes (government), Philippine Islands	118 B 8	Ilets, La (peninsula), Spain	83 N 8
Ishpeming, Mich., '90, 11,197; '97, a12,000	22 F 5	Islamabad (Beugal), British India (see Chiltgaog)	104 O 8	Isla San Beadeto (island), Mexico	64 D 8	Ilietoa, Cal., a250	56 D 4
Ishth, Turkey in Europe, a10,000	98 E 7	Islamabad (Kashmir), British India	104 C 3	Isla San Benito (island), Mexico	64 A 3	Ile Verte, Quebec, a4,500	61 Q 2
Ishth-el Gemil, Egypt	110 U 3	Isla Macabi (island), Peru	70 B 5	Isla San Esteban (island), Mexico	64 C 3	Ilesworth (suburb of London), England	75 L 14
Isigny, France	80 D 3	Isla Macapulle (island), Mexico	64 D 5	Isla San José (island), Mexico	64 D 5	Islington (part of London), England	75 N 13
Isingona, Africa	112 O 16	Isla Madre de Dios (island), Chile	72 B 14	Isla San Marcus (island), Mexico	61 C 4	Islington, Mass., village, a.c. '95, 118	9 D 4
Isili, Italy, '81, 2,253	92 C 8	Isla Magdaleana (island), Chile	72 C 12	Isla Santa Catalina (island), Mexico	61 C 4	Islip, England	77 B 3
Isimbo, Chile	112 J 10	Isla Marsca (island), Brazil	70 E 3	Isla Santa Inez (island), Chile	72 C 14	Islip, N. Y., a2,500	11 Q 10
Isinglass R., N. H.	7 K 10	Isla Martin Garcia (island), Argentina	72 F 12	Isla Santa Margarita (island), Mexico	64 C 5	Islivne, Eastern Rumelia (see Sliven)	98 J 6
Isipho, Natal	113 K 6	Isla Mayor (island), Spain	83 F 7	Isla São Thomé (island), Africa	110 H 10	Ismay, Eastern Rumelia (see Sliven)	98 J 6
Isisford, Australia, '91, 214	115 G 4	Isla Menor (island), Spain	83 G 7	Isla Santa Maria (island), Chile	72 C 11	Ismail, Kasser-ku, Morocco	111 F 2
Iskahanwan, Morocco	111 E 3	Islangar, British India	104 C 6	Isla Santa Rosa (island), Mexico	64 D 5	Ismail, Russia, est. 34,308	96 E 6
Iskanderieh, Egypt (see Alexandria)	110 Q 3	Isla Mikiana (island), Brazil	71 H 3	Isla Santa Trinitad (island), Argentina	72 E 11	Ismail Bey, Turkey in Asia	101 G 4
Iskanderiyeh, Turkey in Asia	101 L 6	Islamki, Turkey in Asia	101 D 2	Isla São Thomé (island), Africa	110 H 10	Ismailia, Africa (9 miles south of Lado)	112 O 9
Iskanderiyeh, Egypt (see Alexandria)	110 O 3	Isla Monte (island), Argentina	72 E 11	Isla São Thomé (island), Africa	110 H 10	Ismailia, Egypt, '82, 3,364	110 U 4
Iskanderna, Gulf of, Turkey in Asia	101 F 4	Islampur, British India, '91, 10,657	105 D 11	Isla Santa Maria (island), Chile	72 C 11	Ismailieh, Egypt (see Ismailia)	110 U 4
Iskanderun, Nahr (river), Palestine	102 B 7	Isla Mujeres (island), Mexico	64 P 7	Isla Santa Maria (island), Chile	72 C 11	Ismailieh, Persia	103 C 5
Iskard, British India	104 E 2	Isla Navidad (island), Mexico	64 A 4	Isla Santa Maria (island), Chile	72 C 11	Ismail Khua, Dera British India (see Dehra Ismail Khua)	104 C 4
Iskar (river) Bulgaria	98 G 5	Isla Navarin (island), Chile	40 B 6	Isla Santa Margarita (island), Mexico	64 C 5	Ismalia, Abyssinia	110 Q 4
Iskhill, Turkey in Asia, a90,000	101 F 2	Isla Nevada (island), Chile	40 B 6	Isla Santa Margarita (island), Mexico	64 C 5	Ismalug, Germany	86 Q 18
Iskild, Turkey in Asia (see Ismid)	101 D 2	Isla No. 1, Ill.	20 D 3	Isla Santa Margarita (island), Mexico	64 C 5	Ismoos, Moro des Quatro (Mts.), Bolivia	70 F 7
Iskild, Turkey in Asia (see Ismid)	101 D 2	Isla No. 2, Ill.	20 C 4	Isla Santa Margarita (island), Mexico	64 C 5	Ismid, Gulf of, Turkey in Asia	101 C 2
Iskiskopa, Turkey in Europe	98 K 7	Isla No. 3, Ill.	20 C 4	Isla Santa Margarita (island), Mexico	64 C 5	Ismid, Turkey in Asia, a15,000	101 D 2
Iskoot E., Alaska	58 Y 8	Isla No. 4, Ill.	20 C 4	Isla Santa Margarita (island), Mexico	64 C 5	Ismid (mutessarifati), Turkey in Asia, est. 246,824	101 D 2
Iskoot River, British Columbia	63 D 2	Isla No. 5, Ill.	20 C 4	Isla Santa Margarita (island), Mexico	64 C 5	Ismil, Turkey in Asia	101 E 4
Iskor, Russia	96 L 3	Isla No. 6, Ill.	20 C 4	Isla Santa Margarita (island), Mexico	64 C 5	Ismir, Turkey in Asia (see Smyrna)	101 B 3
Iskrosot, Russia	97 G 6	Isla No. 7, Ill.	20 C 4	Isla Santa Margarita (island), Mexico	64 C 5	Isney, Ala.	42 A 7
Iskudar, Turkey in Asia (see Scutari)	101 C 2	Isla No. 8, Ill.	20 C 4	Isla Santa Margarita (island), Mexico	64 C 5	Isnik, Turkey in Asia	101 C 2
Iskuder, Turkey in Asia (see Scutari)	101 C 2	Isla No. 9, Ill.	20 C 4	Isla Santa Margarita (island), Mexico	64 C 5	Isnik Lake, Turkey in Asia	101 C 2
Iskuria, Cape, Russia	101 J 1	Isla No. 10, Tenn.	21 C 2	Isla Santa Margarita (island), Mexico	64 C 5	Isny, Germany	86 R 11
Isla, River, Scotland	78 K 6	Isla No. 11, Ill.	20 C 4	Isla Santa Margarita (island), Mexico	64 C 5	Isla, Austria	90 H 12
Isla (island), Scotland (see Islay)	78 D 8	Isla No. 12, Ill.	20 C 4	Isla Santa Margarita (island), Mexico	64 C 5	Isla, Italy, '81, 2,058	93 K 4
Isla Alcatraz (island), Mexico	65 J 8	Isla No. 13, Ill.	20 C 4	Isla Santa Margarita (island), Mexico	64 C 5	Isla Caprata (island), Italy	94 T 10
Isla Altamira (island), Mexico	64 E 5	Isla No. 14, Ill.	20 C 4	Isla Santa Margarita (island), Mexico	64 C 5	Isla del Giglio (island), Italy	94 J 10
Isla Angel de la Guardia (island), Mexico	64 C 3	Isla No. 15, Ill.	20 C 4	Isla Santa Margarita (island), Mexico	64 C 5	Isla della Maddalena (island), Italy	92 C 6
Isla Balsillas (island), Nicaragua	66 D 10	Isla No. 16, Ill.	20 C 4	Isla Santa Margarita (island), Mexico	64 C 5	Isla dell'Elba (island), Italy (see Elba Island)	94 H 9
Isla Baradita (island), Mexico	64 E 5	Isla No. 17, Ill.	20 C 4	Isla Santa Margarita (island), Mexico	64 C 5	Isla dello Stagnone (island), Italy	94 H 13
Isla Blanca (island), Mexico	64 P 7	Isla No. 18, Ill.	20 C 4	Isla Santa Margarita (island), Mexico	64 C 5	Isla di Ariano (island), Italy	93 M 5
Isla Blancaquilla (island), Mexico	65 J 2	Isla No. 19, Ill.	20 C 4	Isla Santa Margarita (island), Mexico	64 C 5	Isla di Dia, Italy	94 T 15
Isla Blanquilla (island), Mexico	65 L 2	Isla No. 20, Ill.	20 C 4	Isla Santa Margarita (island), Mexico	64 C 5	Isla di Panza (island), Italy	94 N 13
Isla Barros (island), Mexico	65 J 2	Isla No. 21, Ill.	20 C 4	Isla Santa Margarita (island), Mexico	64 C 5	Isla Favignana (island), Italy	94 H 13
Isla Cana, Central America	66 M 11	Isla No. 22, Ill.	20 C 4	Isla Santa Margarita (island), Mexico	64 C 5	Isla Filicuri (island), Italy	94 L 12
Isla Canum (island), Mexico	64 P 7	Isla No. 23, Ill.	20 C 4	Isla Santa Margarita (island), Mexico	64 C 5	Isla Gioannatoli (island), Italy	94 K 10
Isla Cardona (island), Porto Rico	68½ D 4	Isla No. 24, Ill.	20 C 4	Isla Santa Margarita (island), Mexico	64 C 5	Isla Grossa (island), Austria (see Grossa)	89 F 8
Isla Cavallu (island), Brazil	71 G 3	Isla No. 25, Ill.	20 C 4	Isla Santa Margarita (island), Mexico	64 C 5	Isla Levanzo (island), Italy	94 H 13
Isla Cerrillo (island), Mexico	64 D 5	Isla No. 26, Ill.	20 C 4	Isla Santa Margarita (island), Mexico	64 C 5	Isla Lipari (island), Italy	94 M 12
Isla Chiloe (island), Chile	72 C 12	Isla No. 27, Ill.	20 C 4	Isla Santa Margarita (island), Mexico	64 C 5	Isla Monte Cristo (island), Italy	94 H 10
Isla Chira (island), Costa Rica	66 L 9	Isla No. 28, Ill.	20 C 4	Isla Santa Margarita (island), Mexico	64 C 5	Isla Panaria (island), Italy	94 M 12
Isla Contoy (island), Mexico	64 Q 4	Isla No. 29, Ill.	20 C 4	Isla Santa Margarita (island), Mexico	64 C 5	Isla Pelagosa (island), Italy	92 K 5
Isla Coronados (island), Mexico	64 D 4	Isla No. 30, Ill.	20 C 4	Isla Santa Margarita (island), Mexico	64 C 5	Isla Pianosa (island), Italy	92 J 5
Isla Cozumel (island), Mexico	64 P 7	Isla No. 31, Ill.	20 C 4	Isla Santa Margarita (island), Mexico	64 C 5	Isla Pianosa (island), Italy	94 H 9
Isla Cristina, Spain, '87, 5,187	83 E 7	Isla No. 32, Ill.	20 C 4	Isla Santa Margarita (island), Mexico	64 C 5	Isla Sallna (island), Italy	94 M 12
Isla da Marajo (island), Brazil	71 H 4	Isla No. 33, Ill.	20 C 4	Isla Santa Margarita (island), Mexico	64 C 5	Isla San Domino (island), Italy	94 S 10
Isla das Cabras (island), Africa	111 H 10	Isla No. 34, Ill.	20 C 4	Isla Santa Margarita (island), Mexico	64 C 5	Isla San Nicola (island), Italy	94 T 10
Isla das Cobras (island), Brazil	71 J 2	Isla No. 35, Ill.	20 C 4	Isla Santa Margarita (island), Mexico	64 C 5	Isla Stromboli (island), Italy	94 M 12
Isla das Rolas (island), Africa	110 H 10	Isla No. 36, Ill.	20 C 4	Isla Santa Margarita (island), Mexico	64 C 5	Isla Ustica (island), Italy	94 J 12
Isla de Cabras (island), Porto Rico	68½ F 1	Isla No. 37, Ill.	20 C 4	Isla Santa Margarita (island), Mexico	64 C 5	Isla Utotene (island), Italy	94 O 13
Isla de Cabras (island), Porto Rico	68½ J 3	Isla No. 38, Ill.	20 C 4	Isla Santa Margarita (island), Mexico	64 C 5	Isla Vivara (island), Italy	94 R 9
Isla de Cajñ de Muertos (island), Porto Rico	68½ D 4	Isla No. 39, Ill.	20 C 4	Isla Santa Margarita (island), Mexico	64 C 5	Isla Vulcanio (island), Italy	94 M 12
Isla de Cedros (island), Mexico	64 A 3	Isla No. 40, Ill.	20 C 4	Isla Santa Margarita (island), Mexico	64 C 5	Isla Zannone (island), Italy	94 O 13
Isla de Colon, Costa Rica	66 N 10	Isla No. 41, Ill.	20 C 4	Isla Santa Margarita (island), Mexico	64 C 5	Isole Borromee (islands), Italy (see Borromean Islands)	93 E 3
Isla de Iquitos (island), Peru	70 C 4	Isla No. 42, Ill.	20 C 4	Isla Santa Margarita (island), Mexico	64 C 5	Isoil, Turkey in Asia	101 H 3
Isla de Joannes (island), Brazil	71 H 4	Isla No. 43, Ill.	20 C 4	Isla Santa Margarita (island), Mexico	64 C 5	Isom, Tenn.	41 G 3
Isla de la Campana (island), Chile	72 B 13	Isla No. 44, Ill.	20 C 4	Isla Santa Margarita (island), Mexico	64 C 5	Isonzo (river), Austria	90 G 12
Isla del Carmen (island), Mexico	64 D 5	Isla No. 45, Ill.	20 C 4	Isla Santa Margarita (island), Mexico	64 C 5	Isoz Thal (valley), Austria	90 H 11
Isla del Clari (island), Mexico	64 D 4	Isla No. 46, Ill.	20 C 4	Isla Santa Margarita (island), Mexico	64 C 5	Ispahao, Persia, a60,000	103 D 4
Isla del Idolo (island), Mexico	65 J 2	Isla No. 47, Ill.	20 C 4	Isla Santa Margarita (island), Mexico	64 C 5	Ispahan (district), Persia	103 D 4
Isla de Lobos (island), Sonora, Mexico	64 D 4	Isla No. 48, Ill.	20 C 4	Isla Santa Margarita (island), Mexico	64 C 5	Ispantchas, Turkey in Europe	98 F 7
Isla de Lobos (island), Veracruz, Mexico	65 J 2	Isla No. 49, Ill.	20 C 4	Isla Santa Margarita (island), Mexico	64 C 5	Ispir, Turkey in Asia, a800	101 J 2
Isla de los Estados (island), Argentina	72 E 14	Isla No. 50, Ill.	20 C 4	Isla Santa Margarita (island), Mexico	64 C 5	Isquipulas, Guatemala, '92, est. 5,204	66 F 5
Isla del Tiburon (island), Mexico	64 C 3	Isla No. 51, Ill.	20 C 4	Isla Santa Margarita (island), Mexico	64 C 5	Israelite Bay, Australia	115 C 6
Isla del Toro (island), Mexico	65 J 2	Isla No. 52, Ill.	20 C 4	Isla Santa Margarita (island), Mexico	64 C 5	Israel R., N. H.	7 J 5
Isla de Pinos, Cuba (see Isle of Pines)	68 E 3	Isla No. 53, Ill.	20 C 4	Isla Santa Margarita (island), Mexico	64 C 5	Isra Hill, Africa	112 S 9
Isla de Porco (island), Brazil	71 G 4	Isla No. 54, Ill.	20 C 4	Isla Santa Margarita (island), Mexico	64 C 5	Isratu Island, Africa	110 Q 6
Isla de Puna (island), Ecuador	70 A 4	Isla No. 55, Ill.	20 C 4	Isla Santa Margarita (island), Mexico	64 C 5	Issa, Russia	97 G 3
Isla de San Francisco (island), Brazil	72 H 9	Isla No. 56, Ill.	20 C 4	Isla Santa Margarita (island), Mexico	64 C 5	Issa (river), Russia	97 G 3
		Isla No. 57, Ill.	20 C 4	Isla Santa Margarita (island), Mexico	64 C 5	Issakeryen, Africa	111 G 6
		Isla No. 58, Ill.	20 C 4	Isla Santa Margarita (island), Mexico	64 C 5	Issaquah, Wash., a850	51 C 2
		Isla No. 59, Ill.	20 C 4	Isla Santa Margarita (island), Mexico	64 C 5	Issaquena (Co.), Miss., 12,318	43 C 5
		Isla No. 60, Ill.	20 C 4	Isla Santa Margarita (island), Mexico	64 C 5	Issege, Africa	110 K 8
		Isla No. 61, Ill.	20 C 4	Isla Santa Margarita (island), Mexico	64 C 5	Issehoved (head), Denmark	88 H 4
		Isla No. 62, Ill.	20 C 4	Isla Santa Margarita (island), Mexico	64 C 5	Isselburg, Germany, '95, 1,899	55 J 3
		Isla No. 63, Ill.	20 C 4	Isla Santa Margarita (island), Mexico	64 C 5		
		Isla No. 64, Ill.	20 C 4	Isla Santa Margarita (island), Mexico	64 C 5		
		Isla No. 65, Ill.	20 C 4	Isla Santa Margarita (island), Mexico	64 C 5		
		Isla No. 66, Ill.	20 C 4	Isla Santa Margarita (island), Mexico	64 C 5		
		Isla No. 67, Ill.	20 C 4	Isla Santa Margarita (island), Mexico	64 C 5		
		Isla No. 68, Ill.	20 C 4	Isla Santa Margarita (island), Mexico	64 C 5		
		Isla No. 69, Ill.	20 C 4	Isla Santa Margarita (island), Mexico	64 C 5		
		Isla No. 70, Ill.	20 C 4	Isla Santa Margarita (island), Mexico	64 C 5		
		Isla No. 71, Ill.	20 C 4	Isla Santa Margarita (island), Mexico	64 C 5		
		Isla No. 72, Ill.	20 C 4	Isla Santa Margarita (island), Mexico	64 C 5		
		Isla No. 73, Ill.	20 C 4	Isla Santa Margarita (island), Mexico	64 C 5		
		Isla No. 74, Ill.	20 C 4	Isla Santa Margarita (island), Mexico	64 C 5		
		Isla No. 75, Ill.	20 C 4	Isla Santa Margarita (island), Mexico	64 C 5		
		Isla No. 76, Ill.	20 C 4	Isla Santa Margarita (island), Mexico	64 C 5		
		Isla No. 77, Ill.	20 C 4	Isla Santa Margarita (island), Mexico	64 C 5		
		Isla No. 78, Ill.	20 C 4	Isla Santa Margarita (island), Mexico	64 C 5		
		Isla No. 79, Ill.	20 C 4	Isla Santa Margarita (island), Mexico	6		

Issena Shima

INDEX TO MODERN MAPS.

Izum

Issena Shima (Islands), Japan...	108 O 6
Isset (river), Russia...	96 M 4
Issigeac, France...	81 F 8
Issik-kul (lake), Central Asia (see Issyk-kul)	100 K 4
Issouire, France, '91, 6,182	81 J 7
Issouire, France (on travel map)	74 F 6
Issouco, Africa...	112 K 10
Issoudun, France, '91, 13,564	80 G 6
Issoudun, France (on travel map)	71 E 5
Issue, Md.	33 J 6
Issum, Germany...	85 J 3
Is-sur-Tille, France...	74 G 5
Issur, Turkey in Asia...	101 G 4
Issy, France, '91, 12,830	80 L 2
Issy, Fort d', France...	80 L 2
Issyk-kul (lake), Central Asia...	100 K 4
Istablnt, Turkey in Asia...	101 K 5
Istachatta, Fla., a175	39 M 5
Istalf, Afghanistan, a15,000	103 N 3
Istambul, Turkey in Europe (see Constantinople)	98 L 7
Istambul, Turkey in Europe (see Constantinople)	98 L 7
Istanoz, Turkey in Asia, a1,000	101 D 4
Istanoz, Turkey in Asia, a2,000	101 E 2
Istapogayekhe L., Fla.	39 O 7
Istawa, Afghanistan...	103 K 5
Isthmia, Greece, '89, 606	99 H 5
Isthmus of Corinth, Greece...	99 G 5
Isthmus of Suez, Africa...	109 J 1
Istih, Turkey in Europe (see Istih)	98 E 7
Isti Bulak, Russia...	101 L 2
Istifan, Turkey in Asia...	101 F 2
Istind (Mt.), Norway...	95 L 2
Istro (Island), Austria...	89 F 7
Istol (Mt.), Persia (see Kuh Bonlat)	103 J 3
Istokpoga L., Fla.	39 O 8
Istrana, Italy...	93 M 3
Istrandja Dagb (Mts.), Turkey in Europe	98 K 7
Istres, France...	81 E 11
Istria (peninsula), Austria...	89 E 6
Istria (margravate), Austria, '90, 317,610	90 H 13
Istria (peninsula), Austria (see Istria)	90 H 13
Istun-bo (river), China...	107 G 2
Isvor, Turkey in Europe...	98 D 7
Iswor, Austria...	89 R 4
Ita, Miss.	43 H 2
Ita, Paraguay, a2,000	72 F 9
Itabapana, Brazil...	71 J 8
Itabapana, Rio (river), Brazil...	71 J 8
Itabira, Brazil...	71 J 7
Itabo, Cuba...	68 F 2
Itabo Mountains, Kongo Free State	112 O 14
Itaboca Falls, Brazil...	71 H 4
Itacadi, Brazil...	71 G 7
Itacoandira, Brazil...	70 F 4
Itacolomi Reefs, Brazil...	71 K 7
Itaga, Africa...	112 O 12
Itaguahy, Brazil...	70 J 8
Itahm, Brazil...	72 G 10
Itahf, Rio (river), Brazil...	70 C 4
Itaituba, Rio (river), Brazil...	72 H 4
Itaituba, Brazil...	71 F 4
Itajahf, Brazil, a12,000	72 H 9
Itajuba, Brazil...	71 H 8
Itala, Africa...	112 S 10
Italia, Gran Sasso d' (Mt.), Italy	94 O 9
Italian Somaliland, Africa, '98, a400,000	109 K 4
Italo, Argentina...	72 E 10
Italo, El, Cuba...	68 E 2
Italy (kingdom), Europe, '95, est.31,102,833	73 M 7
Italy (large scale maps of)...	92, 93, 94
Italy, Europe (on travel map)...	74 J 6
Italy, N. Y., a200	13 H 6
Italy, Pa.	16 G 4
Italy, Tex., 370	46 L 5
Italyhill, N. Y., a175	13 H 6
Itambe, Brazil...	71 K 5
Itambe, Pico de (Mt.), Brazil...	71 J 7
Itamos Mountain, Greece...	99 E 2
Itani Swamp, Sumatra...	116 C 5
Itancollara, Brazil...	70 F 4
Itapaca roya, Brazil...	72 H 9
Itaparica, Isla (Islands), Brazil...	71 K 6
Itapicrta, Brazil...	71 H 8
Itaperima, Brazil...	71 J 8
Itaperima Pofut, Madagascar...	112 S 16

Itapetiologa, Brazil...	71 H 8
Itaplenrd, Brazil...	71 K 6
Itaplenrd, Rio (river; Bahia), Brazil	71 K 6
Itaplenrd, Rio (river; Maranh- ho), Brazil	71 J 4
Itapleurumirim, Brazil...	71 J 4
Itapira, Brazil...	71 G 8
Itatui, Rio (river), Brazil...	72 F 9
Itaraca, Serra da (Mts.), Bra- zil	71 J 6
Itarsi, British India...	104 F 8
Itasca, Ill., a400	20 J 2
Itasca (Co.), Minn., s.c.'95, 3,385	25 D 2
Itasca, Tex., 548	46 K 5
Itaska, Ill., Minn.	25 B 2
Itaska, Wis., a250	24 C 1
Itata, Rio (river), Chile...	72 C 11
Itatila, Pico d' (Mt.), Brazil...	71 H 8
Itatú, Rio (river), Brazil...	72 G 8
Itaunas, Brazil...	71 K 7
Havra, Rio (river), Brazil...	71 F 5
Hawamba (Co.), Miss., 11,708	43 H 2
Heben Abba, England...	77 C 6
Heben River, England...	77 B 6
Heb III (district), Turkey in Asia	101 E 4
Hechren, Turkey in Europe...	98 H 2
He, Rio (river), Colombia...	70 C 2
Heda, Greece, '89, 753	99 F 4
Heghem, Belgium, '90, 2,100	84 E 6
Heizez (river), Bolivia...	70 E 6
Hethca, Greece (see Yathl)	99 C 4
Hthaca (Island), Greece (see Hthaki)	99 C 4
Hthaca (c.h.), Mich., 1,627	23 M 11
Hthaca, Neb., a250	29 H 2
Hthaca (c.h.), N. Y., '90, 11,079; '97, a13,000	13 J 7
Hthaca, O., 135	18 A 5
Hthaca, Wis., a200	24 F 8
Hthake (Island), Greece (see Hthaki)	99 C 4
Hthaki, Channel of, Greece...	99 C 4
Hthaki (Island), Greece, a10,000	99 C 4
Hthan, Pa., a200	15 K 1
Hthan Cr., Pa.	15 K 1
Hthanosqna Lake, Canada...	63 L 3
Hthone (Mt.), Greece...	99 E 6
Htimbir (river), Kongo Free State	112 M 10
Htiner, N. C.	36 M 4
Htquirra, Rio (river), Brazil...	71 F 7
Htssan (tribe), Africa...	111 H 7
Htityuro, Rio (river), Argentina...	72 E 8
Hton (river), France...	82 B 3
Hton (river), France...	82 C 2
Htonama, Rio (river), Bolivia...	70 E 6
Htri, Italy, '81, 6,342	94 P 12
Httabend, Miss.	43 D 3
Htterbeck, Belgium, '90, 898	84 A 4
Httriri, Italy, '81, 5,501	92 B 7
Httu (tribe), Africa...	110 R 8
Htu, Africa...	112 J 9
Htu, Brazil, a10,000	71 H 8
Htango, Colombia...	70 B 2
Htnma, Miss.	43 D 4
Htunduja, Mexico...	65 J 7
Hturbida (Campeche), Mexico...	64 O 8
Hturbida (district), Mexico, '94, 30,482	65 F 2
Hturbide (Guajuato), Mexico, '94, 5,210	65 F 2
Htutup (Island), Japan (see Etorofu)	108 O 1
Htuxy, Rio (river), Brazil...	70 E 5
Htuxy, Rio (river), Brazil...	70 D 5
Htuzaingo, Argentina...	72 F 9
Htuwalog (battlefield), Brazil...	72 F 9
Htwed, El, Turkey in Asia...	102 H 8
Htylon, Greece, '89, 1,224	99 F 7
Itz (river), Germany...	86 M 12
Itza (lake), Guatemala (see Peten)	66 E 2
Itzal, Lake, Guatemala (see Lake San Andres)	66 E 2
Itzehoe, Germany, '95, 13,914	85 E 10
Itzehoe, Germany (on travel map)	74 J 2
Iudino, Russia...	97 M 4
Iuka, Ark.	44 H 2
Iuka, Ill., 362	21 H 8
Iuka, Kan., a100	32 D 4
Iuka, Ky.	40 D 2
Iuka (c.h.), Miss., 1,019	43 H 1
Iukova, Russia...	97 L 3

Iula, Lake, Persia...	103 C 3
Iura (river), Russia...	97 C 4
Iuripik (Island), Oceanica...	114 F 4
Iutenka, Russia...	97 J 6
Iva, Mich., a150	23 N 11
Iva, S. C., a100	37 C 3
Ivahf, Rio (river), Brazil...	72 C 8
Ivale (river), Russia...	96 E 2
Ivan, La.	45 B 1
Ivan, Mich., a100	23 L 8
Ivan, N. Dak.	26 F 3
Ivance, Hungary...	90 N 11
Ivangorod (Baltic Provinces), Russia, est.11,197	97 F 2
Ivangorod (Little Russia), Rus- sia	97 J 6
Ivangorod, Russia (on travel map)	74 P 3
Ivanhoe, Cal.	57 F 6
Ivanhoe, Col.	53 E 4
Ivanhoe, Kan.	32 B 4
Ivanhoe, N. Y.	12 M 7
Ivanhoe, N. C., a125	36 N 5
Ivanhoe, Okla.	48 B 1
Ivanhoe, Ontario	60 H 3
Ivanhoe, S. Dak.	27 A 3
Ivanhoe, Va., a200	34 B 7
Ivanitsa, Russia...	97 J 6
Ivanitsa, Servia...	98 C 5
Ivanok, Russia...	97 G 6
Ivanovo, Russia...	97 M 4
Ivanovka (Ekaterinoslav), Russia...	97 L 7
Ivanovka (Taurida), Russia...	97 J 8
Ivanovka (Taurida), Russia...	97 K 8
Ivanovka, Russia (see Ivanovo- Voznesensk)	96 H 4
Ivanovo-Voznesensk, Russia, est. 20,910	96 H 4
Ivanovskoe, Russia...	97 K 6
Ivanpah, Cal.	57 K 7
Ivanpah, Kan.	32 F 4
Ivanpah Valley, Cal.	57 K 7
Ivan's Cica (Mt.), Hungary...	89 H 5
Ivanška, Hungary...	89 H 6
Ivaree, Pa., a100	16 B 3
Ivarti, Rio (river), Bolivia...	70 E 6
Iveli, River, England (see Yeo)	75 G 11
Iver, England...	77 E 4
Iveragh Mountains, Ireland...	79 A 8
Iverson, Cal.	56 B 4
Iverson, La.	45 C 2
Ives, Ia.	28 L 4
Ives, Neb.	29 C 3
Ives, Tex.	46 M 7
Ivraehi, Rumania...	98 K 3
Ivresdale, Ill., '98, a500	20 J 6
Ives L., Mich.	22 F 4
Ivrea or Bridge, Minn.	25 A 2
Ives Peak, Ariz.	55 B 4
Ivester, Ia.	28 H 3
Ivey, Ga.	38 E 6
Ivysville, Ia.	28 D 6
Ivica (Island), Spain (see Iviza)	83 O 6
Ivina, Russia...	97 E 5
Iviera, France...	82 J 1
Ivigtut, Greenland...	3 L 10
Ivindo (river), Africa...	112 K 10
Ivlinghoe, England...	77 E 3
Ivlnabela, Rio (river), Brazil...	71 G 8
Ivlins (explorer's route), Africa...	109 H 6
Ivlza, Spain, '87, 7,423	83 O 6
Ivlza (Island), Spain...	83 O 6
Ivolitrambo, Madagascar...	112 S 15
Ivor, Va., a125	34 K 7
Ivory Coast, Africa...	111 E 10
Ivorydale, O., a125	18 C 8
Ivoryton, Conn., a500	10 F 4
Ivrea, Italy, '81, 5,883	93 C 4
Ivrea, Italy (on travel map)...	74 J 0
Ivriodi, Turkey in Asia...	101 B 3
Ivry, Fort d', France...	80 M 2
Ivry (-sur-Seine), France, '91, 22,357	80 M 2
Ivry-la-Bataille, France...	82 C 3
Ivuku, Kongo Free State...	112 L 11
Ivy, Ala.	42 A 5
Ivy, Ark.	44 G 6
Ivy, Kan.	32 F 3
Ivy, Okla.	48 E 3
Ivy, Quebec	61 R 3
Ivy, Tex.	46 N 6
Ivy Bridge, England, '91, 1,782	75 E 13
Ivy City, D. C.	33 C 4
Ivy Depot, Va., a100	34 F 4
Ivy Log, Ga.	38 C 2

Ivy Mills, Tenn.	41 F 3
Ivyview, Va., a100	34 E 7
Iwa, Japan...	108 G 6
Iwade, England...	77 K 5
Iwaki (old province), Japan...	108 K 5
Iwakuni, Japan, '87, est.10,209	108 E 6
Iwami (old province), Japan...	108 F 6
Iwanamura, Japan...	108 H 6
Iwanai, Japan...	108 K 2
Iwanuma, Japan, '86, est.5,040	108 K 4
Iwano San (Mt.), Japan...	108 M 1
Iwari, Cape, Japan...	108 O 1
Iwa Shima, Japan...	108 P 5
Iwashiro (old province), Japan...	108 J 5
Iwate (division), Japan, '96, est.701,000	108 E 1
Iwawashi San (Mt.), Japan...	108 K 4
Iwerne Courtney, England...	75 H 12
Iwilei, Hawaii...	118 N 9
Iwo Shima (Island), Japan...	108 D 8
Iwo-to, Kila (Island), Japan (see Saint Augustine)	108 P 8
Iwo-to (Island), Japan (see Sul- phur Island)	108 P 8
Ixbul, Cerro de (Mt.), Mexico...	64 N 9
Ixcan, Rio (river), Guatemala...	66 D 4
Ixcateopan, Mexico...	65 G 5
Ixcatepec, Mexico...	65 H 2
Ixcintla, Mexico...	65 B 4
Ixelles, Belgium, '90, 44,497	84 B 4
Ixnatlán (Chiocotepec; Vera- crúz), Mexico...	65 J 3
Ixuatlan (Huasteco; Vera- crúz), Mexico...	65 K 4
Ixlamas, Bolivia...	70 D 6
Ixmiquilpan, Mexico...	65 G 3
Ixmiquilpan (district), Mexico, '94, 49,379	65 G 3
Ixonla, Wis.	24 C 10
Ixonla, Wis., town, '95, 1,480	24 B 10
Ixopo (division), Natal...	113 J 5
Ixtacamaxtitlan, Mexico, '94, 9,309	65 J 4
Ixtacelhuatl (volcano), Mexico (see Ixtacelhuatl)	65 H 4
Ixtahuacan, Mexico...	65 C 7
Ixtapa (Chiapas), Mexico...	64 M 9
Ixtapa (Guerrero), Mexico...	65 E 6
Ixtapa (Texcoco), Mexico...	65 C 6
Ixtapalapa, Mexico, a3,000	65 B 7
Ixtapalapa, Mexico...	65 D 7
Ixtapopan, Mexico...	65 C 8
Ixtaputla, Mexico...	65 J 7
Ixtlahuaca, Mexico...	65 G 4
Ixtlahuaca (district), Mexico, '73,135	65 G 4
Ixtlahuacan (Colima), Mexico...	65 C 5
Ixtlahuacan (Jalisco), Mexico...	65 C 3
Ixtlahuacan (municipalidad), Mexico	65 C 5
Ixtlan (Oaxaca), Mexico...	65 K 6
Ixtlan (Territorio de Tepic), Mexico	65 B 2
Ixtlan de Juárez (district), Mex- ico, '94, 27,403	65 K 6
Ixtub, Guatemala...	66 F 3
Ixworth, England...	77 L 1
Ixworth Thorpe, England...	77 L 1
Iya (river), Siberia...	100 N 3
Iyama, Japan, '86, est.6,175	108 J 5
Iyangorod, Russia...	97 D 6
Iye Shima (Island), Japan...	108 O 6
Iyo (old province), Japan...	108 F 7
Iyo Nade (sound), Japan...	108 F 7
Izã (river), Brazil (see Ica)	70 D 4
Izabal, Guatemala, '90, a2,600	66 F 4
Izabal, Lake, Guatemala...	66 F 4
Izabal (department), Guatemala, '93, 7,401	66 F 4
Izabal, Salvador...	66 F 6
Izabal, Volcano, Salvador...	66 F 6
Izamal, Mexico...	64 P 7
Izard (Co.), Ark., 13,038	44 J 2
Izhica, Russia...	97 B 5
Izee, Ore.	52 F 2
Izel, Belgium, '90, 1,842	84 F 9
Izh (river), Russia...	96 K 4
Izhevski, Russia, est.21,500	96 K 4
Izlar, S. C.	37 G 5
Izmail, Russia (see Ismail)	96 E 6
Izunillo, Spain...	83 J 7
Izuro, Tex.	46 J 6
Izvor, Bulgaria...	98 E 6
Iztacelhuatl (volcano), Mexico...	65 H 4
Izucar, Mexico (see Matamoros)	65 H 5
Izum, Russia, est.21,533	97 L 7

INDEX TO MODERN MAPS.

J

NAME, COUNTRY OR STATE, AND POPULATION.	Map Number and Index.	NAME, COUNTRY OR STATE, AND POPULATION.	Map Number and Index.	NAME, COUNTRY OR STATE, AND POPULATION.	Map Number and Index.
Jabalpur (and cantonment), Brit- ish India, '91, 84,481	104 II 8	Jackson (Co.), S. Dak., a.c.'95, 129	27 C 3	Jadon, Ind.	19 F 3
Jabanda, Africa	110 M 9	Jackson (Co.), Tenn., 13,325	41 K 2	Jade, The (bay), Germany	85 F 7
Jabarliah, Turkey in Asia	101 J 5	Jackson (c.h.), Tenn., '90, 10,- 039; '97, a15,000	41 D 3	Jade Mts., Alaska	58 J 3
Jaba River, Persia	103 H 3	Jackson (Co.), Tex., 3,281	46 L 9	Jädickendorf, Germany	85 G 20
Jaber, Turkey in Asia	101 II 5	Jackson, Va.	34 H 5	Jadnemfjeld (Mt.), Norway	95 J 4
Jabez, Ky.	40 G 6	Jackson, Waah.	51 B 3	Jado, Afghanistan	103 L 5
Jabieh R., Mass.	8 E 3	Jackson (Co.), W. Va., 19,021	35 C 3	Jado, Africa	110 K 3
Jabkan River, Mongolia	107 F 1	Jackson, Wis., a200	24 K 8	Jadraque, Spain	83 K 4
Jablauca goraja, Bosnia	89 J 8	Jackson (Co.), Wis., a.c.'95, 16,- 722	24 E 6	Jadren (diarlet), Norway	95 D 7
Jabloune, Hungary	89 G 7	Jackson, Wyo.	50 J 6	Jadrea, Peru	95 L 2
Jabloune, Hungary (on travel map)	74 M 6	Jackson Barracks, La.	45 L 2	Jaen, Spain, '87, 25,706	70 B 5
Jablonska, Austria	89 Q 3	Jackson Bay, New Zealand	117 B 8	Jaen (province), Spain, '87, 437,842	83 J 6
Jablonowo, Germany	87 F 29	Jacksonboro, S. C., a200	37 H 6	Jafarabad, British India	104 C 9
Jablunka Pass, Austria	89 K 2	Jacksonburg, Ind., a200	19 F 5	Jafef, Arabia	101 M 8
Jablunkau, Austria	89 K 2	Jacksonburg, Kan.	32 D 2	Jaffa, Palestine, a23,000	102 B 8
Jabonillas Cr., Tex.	46 J 10	Jackson Center, O., a450	17 B 4	Jaffa Gate, Palestine	102 A 3
Jabong, Cape, Sumatra (see Cape Bon)	116 B 5	Jackson Center, Pa., 232	16 B 4	Jaffna, Ceylon, '91, 43,092	105 H 15
Jaboucah, Brazil	71 H 8	Jackson City, Va.	33 B 5	Jaffna Island, British India	105 G 15
Jabou (river), France	81 J 11	Jackson Cr., Okla.	48 A 1	Jaffnapatam, Ceylon (see Jaff- na)	105 II 15
Jabwat (Island), Marshall Is.	117 L 3	Jacksondale, Va.	34 M 3	Jaffrey, N. H., town, 1,469	7 F 11
Jaca, Spain	83 M 2	Jackson Hill, Mass.	8 C 4	Jafir, Kaleb, Afghanistan	103 M 3
Jaca, Spain (on travel map)	74 D 7	Jacksonhill, N. C., a275	36 J 3	Jafiro, Persia	103 G 4
Jacaguana, Rio (river), Porto Rico	68½ D 4	Jackson Jc., Ia.	28 K 1	Jagada (tribe), Africa	110 L 7
Jaenla, Mexico	65 G 3	Jackson L., Fla.	39 H 1	Jagadhri, British India, '91, 13,029	104 F 4
Jacala (distrito), Mexico, '94, 24,537	65 G 2	Jackson Minea, Md.	33 C 2	Jagadinga (well), Africa	110 L 7
Jacaltenango, Guatemala	66 C 4	Jacksonport, Ark., 421	44 K 3	Jagannath, British India (see Puri)	105 L 10
Jacana, Porto Rico	68½ C 4	Jacksonport, Wis., a350	24 M 5	Jagatal Juvala Plain, Persia	103 G 2
Jacagua, Porto Rico	68½ D 3	Jackson Pt., Miss.	43 A 8	Jagatal Mountains, Persia	103 G 2
Jacare, Lake Graode de, Brazil	70 E 3	Jackson R., Va.	34 D 4	Jagdai, British India, '91, 12,475	104 K 7
Jacare, River, Brazil	71 J 5	Jackson's Butte, Col.	53 A 8	Jagdschloss Grunewald, Ger- many	87 J 28
Jacareby, Brazil, a7,000	71 H 8	Jacsons Gap, Ala., 207	42 F 5	Jägerdorf, Austria, '90, 13,837	89 J 1
Jachal, Argentina, '90, a1,600	72 D 10	Jackson's Headquarters, 1894- '97, Franz Josef Laad	3 A 3	Jägerdorf, Austria (on travel map)	74 N 3
Jachin, S. C.	37 D 2	Jacksons L., Wyo.	50 J 6	Jagers Fontein, Orange Free State, '90, 3,655	113 G 5
Ja-chu (river), Tibet	107 F 4	Jacksons Mills, N. J., a250	14 G 5	Jagana, Philippine Islands, '87, 12,175	118 E 8
Jacinto, Cal., a100	56 C 3	Jacksons Mts., Nev.	54 D 1	Jagodina, Servia	98 D 5
Jacinto, Miss., a125	43 H 1	Jackson Springs, N. C.	36 K 4	Jagowal (river), Russia	97 E 2
Jacinto, Neb.	29 A 2	Jacksontown, O., a250	18 F 5	Jagri (river), Russia	101 L 3
Jacinto, Puata de Pozo (point), Porto Rico	68½ B 1	Jackson Valley, Pa., a175	15 K 3	Jagron, British India, '91, 18,116	104 E 4
Jacinto, Tex.	46 N 5	Jacksonville (c.h.), Ala., 1,237	42 F 3	Jagst (kreis), Germany, '95, 398,887	86 O 10
Jack, Great, Africa	111 E 9	Jacksonville (c.h.), Ark., a125	44 H 5	Jagst (river), Germany	86 O 10
Jack (Co.), Tex., 9,740	46 J 4	Jacksonville (c.h.), Fla., a.c.'95, 25,130	39 N 2	Jagstbeim, Germany	86 O 11
Jack Flash Lake, Canada	63 J 3	Jacksonville, Fla. (local map).	39 G 6	Jagstzell, Germany	86 O 11
Jacki, Cape, East India Is.	116 G 6	Jacksonville, Ga., a150	38 F 8	Jagtal, British India	105 G 10
Jack Ist., Den Hengst of (bank), Netherlands	84 F 2	Jacksonville (c.h.), Ill., '90, 12,935; '97, a15,000	21 E 6	Jagua, Cuba	68 H 4
Jackson, Me., town, 217	6 C 4	Jacksonville, La.	45 B 6	Jagua, Porto Rico	68½ E 2
Jack Mt., Va.	34 D 4	Jacksonville, Md., a200	33 K 2	Jaguara, Brazil, a6,000	72 G 10
Jackpine, Mich.	23 M 8	Jacksonville, Miss., a100	43 G 5	Jaguara, Rio (river), Brazil	72 G 10
Jackreef, N. Y., a125	13 K 5	Jacksonville, Mo., 166	30 H 5	Jaguaripe, Rio (river), Brazil	71 K 5
Jacks, Okla.	48 E 3	Jacksonville, New Brunswick	62 B 3	Jaguas, Porto Rico	68½ G 3
Jacksboro (c.h.), Tenn., 374	41 N 2	Jacksonville, N. J., a100	14 E 5	Jaguay, Argentine	72 D 9
Jacksboro (c.h.), Tex., 751	46 J 4	Jacksonville, N. Y., a200	13 J 6	Jagney, Bahia de (bay), Cuba	68 G 2
Jacks Cr., Pa.	41 D 4	Jacksonville (c.h.), N. C., 170	36 P 5	Jagney (Matanzas), Cuba	68 D 2
Jacks Creek, Tenn., a100	15 H 5	Jacksonville, O., 727	18 F 6	Jagney (Santiago de Cuba), Cuba	68 H 4
Jacks Fork, Mo.	41 D 4	Jacksonville (c.h.), Oreg., 743	52 C 4	Jagney, Porto Rico	68½ B 2
Jacks Mt., Pa.	31 J 10	Jacksonville, Pa., a250	15 L 5	Jahana, Abyssinia	110 Q 8
Jackson, Ala., a300	42 B 8	Jacksonville, Tex., 970	46 M 6	Jahannabad, British India, a20,- 000	104 K 7
Jackson (Co.), Ala., 28,206	42 E 1	Jacksonville, Vt.	7 C 11	Jahde, Germany (see Jade)	85 F 7
Jackson (Co.), Ark., 15,179	44 K 3	Jacksonville, Va.	35 F 3	Jahorina (Mt.), Bosnia	89 K 8
Jackson, Mount, Australia	115 B 6	Jacksonwald, Pa., a500	15 L 6	Jahret, Wady, Africa	111 G 4
Jackson, Port, Australia	115 J 6	Jacks Peak, N. Mex.	55 K 5	Jahrum, Persia, a4,000	103 E 6
Jackson (c.h.), Cal., a2,500	56 E 4	Jackstown, Ky.	40 H 4	Jahú, Brazil	71 H 8
Jackson (Co.), Fla., a.c.'95, 21,- 930	39 F 1	Jacksville, Pa.	16 B 4	Jahú, Rio (river), Brazil	70 E 4
Jackson (Co.), Ga., 19,176	38 D 3	Jackville, Africa	111 E 9	Jaiho, Santo Domingo	68 D 5
Jackson (c.h.), Ga., 922	38 D 5	Jacmel, Haiti, a30,000	68 C 7	Jajce, Bosnia (on travel map)	74 N 6
Jackson (Co.), Ill., 27,809	21 F 10	Jacmel, Cape, Haiti	68 C 7	Jajcöz, Brazil	71 J 5
Jackson, Ind., a100	19 D 4	Jacmel Bay, Haiti	68 C 7	Jalla Dagh (Mt.), Russia	97 K 9
Jackson (Co.), Ind., 24,139	19 D 7	Jacobabad, British India, '91, 12,396	104 B 5	Jaina (river), Santo Domingo	68 E 6
Jackson, Ind. Ty.	48 L 7	Jacobent, Austria	89 R 4	Jaine, La, Nicaragua	66 E 9
Jackson (Co.), Ia., a.c.'95, 23,471	28 M 3	Jacobinna, Brazil	71 J 6	Jaintia Hills, British India	104 O 7
Jackson (Co.), Kan., a.c.'95, 15,273	32 G 2	Jacobini Villa, Italy	92 B 12	Jaintiapur, British India	104 O 7
Jackson (Co.), Ky., 8,261	40 II 6	Jacobs, Ky.	40 K 4	Jajpur, British India, '91, 158,- 905	104 E 6
Jackson (c.h.), Ky., '98, a600	40 K 5	Jacobsburg, O., a200	17 J 4	Jajpur (state), British India, '91, 2,832,276	104 F 6
Jackson, La., 1,276	45 G 5	Jacobsdal, Orange Free State, '90, 299	113 G 5	Jajr Mountains, Chinese Em- pire	107 C 1
Jackson (c.h.), La., 7,453	45 D 2	Jacobsdal (district), Orange Free State	113 G 5	Jaja, British India, '91, 11,926	104 H 6
Jackson, Me., town, 522	6 E 6	Jacobsdal, South African Re- public	113 H 3	Jajsa, Bhutan	104 N 6
Jackson (c.h.), Mich., 45,031	23 M 13	Jacobstadt, Russia, est.2,168	96 D 3	Jajalmlr, British India (see Jesalmlr)	104 C 6
Jackson (Co.), Minn., '90, 20,- 795; '97, a22,650	23 N 13	Jacobstadt, Russia, est.6,091	97 F 3	Jaise, Bhutan	104 N 6
Jackson (Co.), Minn., a.c.'95, 12,324	25 B 6	Jacobston, Mo.	31 K 8	Jaispitz (river), Austria	90 M 5
Jackson (c.h.), Minn., a.c.'95, 1,356	25 B 6	Jacobstown, N. J., a125	14 F 5	Jaitpur, British India	104 G 7
Jackson (Co.), Miss., 11,251	43 G 9	Jacobsville, Mich., a475	22 E 4	Jajurm, Persia, a2,500	103 G 2
Jackson (State capital), Miss., '90, 5,920; '97, a8,500	43 D 10	Jacobs, Pa., a200	15 J 7	Jajce, Bosnia	89 J 7
Jackson, Mo.	31 C 10	Jacoby, South African Republic	113 L 7	Jajme Bajo, Porto Rico	68½ F 3
Jackson (Co.), Mo., 160,510	51 D 7	Jacona, N. Mex.	55 J 3	Jajpore, British India (see Jey- pore)	105 L 9
Jackson (c.h.), Mo., 941	31 N 10	Jacotlan, Mexico	65 A 3	Jajpur, British India (see Jey- pore)	105 L 9
Jackson, Neb., 308	29 H 1	Jacotlan, Mexico	65 A 4	Jaja, British India	104 M 1
Jackson, N. H., town, 579	7 K 6	Jacques-Curtier (county), Que- bec, '95, 13,832	61 G 8	Jajka Rna, W. Va.	35 F 1
Jackson, N. Y.	13 J 7	Jacque Cartier River, Quebec	61 M 4		
Jackson, Cape, New Zealand	117 E 6	Jacques le Mineur, Quebec	61 H 8		
Jackson (Co.), N. C., 9,512	36 C 4	Jacquet River, New Brunswick	62 C 2		
Jackson (c.h.), N. C., 750	36 C 2	Jacquet River (place), New Brunswick	62 C 2		
Jackson, N. Dak.	26 E 1	Jacquinet Bay, Bismarck Archi- pelago	116 J 2		
Jackson (Co.), O., 28,408	18 E 6	Jacquinot Island, New Guinea (German)	116 H 1		
Jackson (c.h.), O., '90, 4,320;	18 E 6	Jacoby Rio (river), Brazil	72 G 10		
'97, a5,500	18 E 6	Jacuruna, River, Brazil	70 F 7		
Jackson, Ontario	60 D 3	Jacutinga Full, Brazil	71 J 7		
Jackson (Co.), Oreg., 11,455	52 C 4	Jad, Abuel, Morocco	111 E 2		
Jackson, Pa., a300	15 L 3				
Jackson, S. C., a150	37 E 5				

Jambala, Africa	112 K 9	Jampur, British India	104 C 5	Jara Villanueva de la, Spain	83 L 5	Jasper, S. Dak.	27 F 3
Jambell, Canal de, Ecuador	70 A 4	Jamud (rains), British India	104 C 5	Jara, La (district), Spain	83 G 5	Jasper (c.h.), Tenn.	902 41 K 4
Jamboul Mountains, Africa	112 Q 10	Jamara, British India	104 L 8	Jarabaco, Santo Domingo	68 E 6	Jasper (Co.), Tex.	5,592 46 N 7
Jambe, Belgium, '90, 3,883	84 E 8	Jamou, O., a375	18 B 5	Jarabub, Egypt	110 N 3	Jasper (c.h.), Tex.	a500 46 N 7
Jambi (tribe), Africa	112 K 10	Jamu, British India (see Jamun)		Jaraczewo, Germany	87 J 25	Jasper House, Canada	63 G 3
Jambi, Sumatra	116 B 5	Jamul, British India	104 E 3	Jaraguá, Cuba	68 L 4	Jasper Sta., O.	18 C 5
Jambi River, Sumatra	116 B 5	Jamuna River, British India	104 L 7	Jaragua River, Cuba	68 K 2	Jasunglu, East Turkistan	107 C 3
Jambou, Eastern Rumelia, est. 12,241	98 J 6	Jamuna River, British India (see Jamna River)	104 G 6	Jaralco, Spain	83 G 5	Jassy, Rumania, '90, est. 72,859	98 K 1
Jamboree, Ky.	40 M 6	Jamuna River, British India	104 G 6	Jaral (coahuila), Mexico	64 H 5	Jastrebatz Planina (Mt.), Serbia	
Jamburg, Russia, est. 4,238	97 G 2	Jamun, El, Tunis	111 J 1	Jaral (Guanajuato), Mexico	65 E 2	Jastrva	98 D 5
Janburusk, Siberia	96 N 2	Jann, El, Tunis	111 J 1	Jarales, N. Mex., a275	55 J 4	Jastrva, Germany, '95, 5,310	87 F 24
Jambusar, British India, '91	104 D 8	Jann (river), Siberia	100 Q 2	Jarana (river), Spain	83 J 4	Jász Apáti, Hungary, '90, 10,401	89 M 4
Jamund, British India	104 D 8	Jana Bay, Arctic Region	3 E 1	Jarandilla, Spain	83 G 4	Jász-Berény, Hungary, '90, 24,331	89 M 4
Jame, Africa	110 L 8	Jana Bay, Siberia	100 Q 2	Jaran, Cuba	68 F 3	Jász-Ladány, Hungary, '90, 8,149	89 M 4
James, Fort, Africa	111 B 7	Janakhala, Russia	97 E 1	Jarandilla, British India	105 H 9	Jász-Nagy-Kun Szolnok (com- itat), Hungary, '90, 318,475	89 M 4
James, Ala., a175	42 F 6	Janakkpur, British India	104 H 8	Jarconnaught (district), Ireland	79 C 5	Jatub, Brazil	72 G 8
James, Mount, Australia	115 C 3	Janbatol, British India	104 C 2	Jardine River, Australia	115 G 2	Jatb, British India	105 E 11
James, Ga., a175	38 E 6	Janda, Laguna de la (lake), Spain	83 G 8	Jardines, Cuba	68 D 2	Jath (state), British India	105 F 11
James, Ia.	33 L 5	Jandak, Persia	103 F 3	Jardines, Los (island), Oceania	114 G 2	Jatibonico, Rio (river), Cuba	68 D 2
James, Md.	33 L 5	Jandak (swamps), Persia	103 F 3	Jardines, Los (island), Oceania	114 G 2	Jatiba, Brazil	71 K 5
James, S. Dak.	27 F 1	Jandak (swamps), Persia	103 F 3	Jardines, Los (island), Oceania	114 G 2	Jatta Island, Africa	111 B 8
James (Co.), Tenn., 4,903	41 L 4	Jandak (swamps), Persia	103 F 3	Jardines, Los (island), Oceania	114 G 2	Jatu, Africa	110 Q 9
James Bay, Canada	59 O 6	Jandak (swamps), Persia	103 F 3	Jardines, Los (island), Oceania	114 G 2	Jatulek, Germany	85 E 18
James Bay, Saint Helena	109 E 7	Jandak (swamps), Persia	103 F 3	Jardines, Los (island), Oceania	114 G 2	Jauca, Porto Rico	68 J 4
Jamesburg, Cal.	57 D 6	Jandak (swamps), Persia	103 F 3	Jardines, Los (island), Oceania	114 G 2	Jauca, Cuba	68 L 4
Jamesburg, Ill.	20 K 5	Jandak (swamps), Persia	103 F 3	Jardines, Los (island), Oceania	114 G 2	Jauca, Rio (river), Cuba	68 L 4
Jamesburg, N. J., a1,400	14 G 4	Jandak (swamps), Persia	103 F 3	Jardines, Los (island), Oceania	114 G 2	Jauer, Germany, '95, 11,986	87 K 23
James City, N. C., 1,237	36 P 4	Jandak (swamps), Persia	103 F 3	Jardines, Los (island), Oceania	114 G 2	Jauerburg, Austria	90 J 11
James City (Co.), Va., 5,643	34 K 6	Jandak (swamps), Persia	103 F 3	Jardines, Los (island), Oceania	114 G 2	Jauf (district), Arabia	102 J 8
James Creek, Pa., a500	16 F 6	Jandak (swamps), Persia	103 F 3	Jardines, Los (island), Oceania	114 G 2	Jauru, Peru, a5,000	70 B 6
James Fork, Mo., a500	31 E 11	Jandak (swamps), Persia	103 F 3	Jardines, Los (island), Oceania	114 G 2	Jaula, Cuba	68 A 3
James I., S. C.	37 J 6	Jandak (swamps), Persia	103 F 3	Jardines, Los (island), Oceania	114 G 2	Jaula, Cayo (island), Cuba	68 G 2
James Island, S. C.	37 J 6	Jandak (swamps), Persia	103 F 3	Jardines, Los (island), Oceania	114 G 2	Jaulgonne, France	82 G 2
James Island Cr., S. C.	37 B 6	Jandak (swamps), Persia	103 F 3	Jardines, Los (island), Oceania	114 G 2	Jauling Tombs, Manchuria	107 J 2
James L., Ind.	19 F 1	Jandak (swamps), Persia	103 F 3	Jardines, Los (island), Oceania	114 G 2	Jaurmave, Mexico	64 J 6
James L., Wyo.	50 N 8	Jandak (swamps), Persia	103 F 3	Jardines, Los (island), Oceania	114 G 2	Jauru, Switzerland, '88, 297	91 D 5
Jameson, Mo., 429	30 E 4	Jandak (swamps), Persia	103 F 3	Jardines, Los (island), Oceania	114 G 2	Jauru (river), Switzerland	91 D 5
James Peak, Col.	53 G 3	Jandak (swamps), Persia	103 F 3	Jardines, Los (island), Oceania	114 G 2	Jauru (river), Switzerland	91 D 5
James Point, Bahama Islands	67 G 2	Jandak (swamps), Persia	103 F 3	Jardines, Los (island), Oceania	114 G 2	Jauru (river), Switzerland	91 D 5
James Pt., Md.	33 L 5	Jandak (swamps), Persia	103 F 3	Jardines, Los (island), Oceania	114 G 2	Jauru (river), Switzerland	91 D 5
Jamesport, Mo., 790	30 E 5	Jandak (swamps), Persia	103 F 3	Jardines, Los (island), Oceania	114 G 2	Jauru (river), Switzerland	91 D 5
Jamesport, N. Y., a350	11 R 10	Jandak (swamps), Persia	103 F 3	Jardines, Los (island), Oceania	114 G 2	Jauru (river), Switzerland	91 D 5
Jamea R., N. Dak.	26 F 2	Jandak (swamps), Persia	103 F 3	Jardines, Los (island), Oceania	114 G 2	Jauru (river), Switzerland	91 D 5
Jamea B., S. Dak.	27 G 3	Jandak (swamps), Persia	103 F 3	Jardines, Los (island), Oceania	114 G 2	Jauru (river), Switzerland	91 D 5
Jamea R., Va.	34 D 5	Jandak (swamps), Persia	103 F 3	Jardines, Los (island), Oceania	114 G 2	Jauru (river), Switzerland	91 D 5
James Ranges, Australia	115 E 4	Jandak (swamps), Persia	103 F 3	Jardines, Los (island), Oceania	114 G 2	Jauru (river), Switzerland	91 D 5
James River (place), Nova Scotia	62 G 4	Jandak (swamps), Persia	103 F 3	Jardines, Los (island), Oceania	114 G 2	Jauru (river), Switzerland	91 D 5
James River, Va., a575	34 E 6	Jandak (swamps), Persia	103 F 3	Jardines, Los (island), Oceania	114 G 2	Jauru (river), Switzerland	91 D 5
James Ross Strait, Arctic Region	3 F 9	Jandak (swamps), Persia	103 F 3	Jardines, Los (island), Oceania	114 G 2	Jauru (river), Switzerland	91 D 5
James Ross Strait, Canada	59 L 3	Jandak (swamps), Persia	103 F 3	Jardines, Los (island), Oceania	114 G 2	Jauru (river), Switzerland	91 D 5
James Store, Va.	34 L 6	Jandak (swamps), Persia	103 F 3	Jardines, Los (island), Oceania	114 G 2	Jauru (river), Switzerland	91 D 5
Jamestown, Ala.	42 F 2	Jandak (swamps), Persia	103 F 3	Jardines, Los (island), Oceania	114 G 2	Jauru (river), Switzerland	91 D 5
Jamestown, Ark., a250	44 J 3	Jandak (swamps), Persia	103 F 3	Jardines, Los (island), Oceania	114 G 2	Jauru (river), Switzerland	91 D 5
Jamestown, Australia, a1,000	115 F 6	Jandak (swamps), Persia	103 F 3	Jardines, Los (island), Oceania	114 G 2	Jauru (river), Switzerland	91 D 5
Jamestown, Cal., a200	56 E 5	Jandak (swamps), Persia	103 F 3	Jardines, Los (island), Oceania	114 G 2	Jauru (river), Switzerland	91 D 5
Jamestown, Cape Colony, '91, 211	113 P 6	Jandak (swamps), Persia	103 F 3	Jardines, Los (island), Oceania	114 G 2	Jauru (river), Switzerland	91 D 5
Jamestown, Col., 212	53 H 2	Jandak (swamps), Persia	103 F 3	Jardines, Los (island), Oceania	114 G 2	Jauru (river), Switzerland	91 D 5
Jamestown, Ga.	38 B 7	Jandak (swamps), Persia	103 F 3	Jardines, Los (island), Oceania	114 G 2	Jauru (river), Switzerland	91 D 5
Jamestown, Ill., a200	21 F 8	Jandak (swamps), Persia	103 F 3	Jardines, Los (island), Oceania	114 G 2	Jauru (river), Switzerland	91 D 5
Jamestown, Ind., 616	19 C 5	Jandak (swamps), Persia	103 F 3	Jardines, Los (island), Oceania	114 G 2	Jauru (river), Switzerland	91 D 5
Jamestown, Ireland	79 E 4	Jandak (swamps), Persia	103 F 3	Jardines, Los (island), Oceania	114 G 2	Jauru (river), Switzerland	91 D 5
Jamestown, Kan., s.c.'95, 312	32 E 2	Jandak (swamps), Persia	103 F 3	Jardines, Los (island), Oceania	114 G 2	Jauru (river), Switzerland	91 D 5
Jamestown (c.h.), Ky., 154	40 F 7	Jandak (swamps), Persia	103 F 3	Jardines, Los (island), Oceania	114 G 2	Jauru (river), Switzerland	91 D 5
Jamestown, Mich., a150	23 K 12	Jandak (swamps), Persia	103 F 3	Jardines, Los (island), Oceania	114 G 2	Jauru (river), Switzerland	91 D 5
Jamestown, Mo., 313	31 H 7	Jandak (swamps), Persia	103 F 3	Jardines, Los (island), Oceania	114 G 2	Jauru (river), Switzerland	91 D 5
Jamestown, Neb., 435	29 H 2	Jandak (swamps), Persia	103 F 3	Jardines, Los (island), Oceania	114 G 2	Jauru (river), Switzerland	91 D 5
Jamestown, N. Y., '90, 16,038; '97, a22,000	13 D 7	Jandak (swamps), Persia	103 F 3	Jardines, Los (island), Oceania	114 G 2	Jauru (river), Switzerland	91 D 5
Jamestown, New Zealand	117 B 8	Jandak (swamps), Persia	103 F 3	Jardines, Los (island), Oceania	114 G 2	Jauru (river), Switzerland	91 D 5
Jamestown, N. C., a300	36 K 3	Jandak (swamps), Persia	103 F 3	Jardines, Los (island), Oceania	114 G 2	Jauru (river), Switzerland	91 D 5
Jamestown (c.h.), N. Dak., '90, 2,296; '97, a3,500	26 F 3	Jandak (swamps), Persia	103 F 3	Jardines, Los (island), Oceania	114 G 2	Jauru (river), Switzerland	91 D 5
Jamestown, O., 1,104	18 C 5	Jandak (swamps), Persia	103 F 3	Jardines, Los (island), Oceania	114 G 2	Jauru (river), Switzerland	91 D 5
Jamestown, Pa., 822	16 R 4	Jandak (swamps), Persia	103 F 3	Jardines, Los (island), Oceania	114 G 2	Jauru (river), Switzerland	91 D 5
Jamestown, R. I., town, 707	10 K 3	Jandak (swamps), Persia	103 F 3	Jardines, Los (island), Oceania	114 G 2	Jauru (river), Switzerland	91 D 5
Jamestown (capital), Saint Helena, a3,000	109 F 7	Jandak (swamps), Persia	103 F 3	Jardines, Los (island), Oceania	114 G 2	Jauru (river), Switzerland	91 D 5
Jamestown, Scotland, '91, 1,668	78 B 1	Jandak (swamps), Persia	103 F 3	Jardines, Los (island), Oceania	114 G 2	Jauru (river), Switzerland	91 D 5
Jamestown, South African Republic	113 K 3	Jandak (swamps), Persia	103 F 3	Jardines, Los (island), Oceania	114 G 2	Jauru (river), Switzerland	91 D 5
Jamestown (c.h.), Tenn., a200	41 M 2	Jandak (swamps), Persia	103 F 3	Jardines, Los (island), Oceania	114 G 2	Jauru (river), Switzerland	91 D 5
Jamestown, Va.	34 M 6	Jandak (swamps), Persia	103 F 3	Jardines, Los (island), Oceania	114 G 2	Jauru (river), Switzerland	91 D 5
Jamea Valley, S. Dak.	27 F 2	Jandak (swamps), Persia	103 F 3	Jardines, Los (island), Oceania	114 G 2	Jauru (river), Switzerland	91 D 5
Jameville, Mo.	31 F 11	Jandak (swamps), Persia	103 F 3	Jardines, Los (island), Oceania	114 G 2	Jauru (river), Switzerland	91 D 5
Jameville, N. Y., a400	12 K 6	Jandak (swamps), Persia	103 F 3	Jardines, Los (island), Oceania	114 G 2	Jauru (river), Switzerland	91 D 5
Jameville, N. C., 346	36 Q 3	Jandak (swamps), Persia	103 F 3	Jardines, Los (island), Oceania	114 G 2	Jauru (river), Switzerland	91 D 5
Jameville, Nova Scotia	62 J 4	Jandak (swamps), Persia	103 F 3	Jardines, Los (island), Oceania	114 G 2	Jauru (river), Switzerland	91 D 5
Jameville, S. Dak.	27 G 3	Jandak (swamps), Persia	103 F 3	Jardines, Los (island), Oceania	114 G 2	Jauru (river), Switzerland	91 D 5
Jameville, Va.	34 L 5	Jandak (swamps), Persia	103 F 3	Jardines, Los (island), Oceania	114 G 2	Jauru (river), Switzerland	91 D 5
Jamez Mts., N. Mex.	55 H 3	Jandak (swamps), Persia	103 F 3	Jardines, Los (island), Oceania	114 G 2	Jauru (river), Switzerland	91 D 5
Jamiat, Afghanistan	103 M 4	Jandak (swamps), Persia	103 F 3	Jardines, Los (island), Oceania	114 G 2	Jauru (river), Switzerland	91 D 5
Jamillo (port), Philippine Islands	118 P 9	Jandak (swamps), Persia	103 F 3	Jardines, Los (island), Oceania	114 G 2	Jauru (river), Switzerland	91 D 5
Jamiltepe, Mexico	65 J 7	Jandak (swamps), Persia	103 F 3	Jardines, Los (island), Oceania	114 G 2	Jauru (river), Switzerland	91 D 5
Jamiltepe (district), Mexico, '94, 43,331	65 J 7	Jandak (swamps), Persia	103 F 3	Jardines, Los (island), Oceania	114 G 2	Jauru (river), Switzerland	91 D 5
Jamlo, Belgium, '90, 938	84 D 8	Jandak (swamps), Persia	103 F 3	Jardines, Los (island), Oceania	114 G 2	Jauru (river), Switzerland	91 D 5
Jamou, Cal.	57 E 6	Jandak (swamps), Persia	103 F 3	Jardines, Los (island), Oceania	114 G 2	Jauru (river), Switzerland	91 D 5
Jamou, Ia.	28 F 8	Jandak (swamps), Persia	103 F 3	Jardines, Los (island), Oceania	114 G 2	Jauru (river), Switzerland	91 D 5
Jamou, S. C., a100	37 G 4	Jandak (swamps), Persia	103 F 3	Jardines, Los (island), Oceania	114 G 2	Jauru (river), Switzerland	91 D 5
Jamou (Co.), Pa., a475	15 K 4	Jandak (swamps), Persia	103 F 3	Jardines, Los (island), Oceania	114 G 2	Jauru (river), Switzerland	91 D 5
Jamou Road, N. Y.	13 E 6	Jandak (swamps), Persia	103 F 3	Jardines, Los (island), Oceania	114 G 2	Jauru (river), Switzerland	91 D 5
Jamkhandi, British India, '91	105 E 11	Jandak (swamps), Persia	103 F 3	Jardines, Los (island), Oceania	114 G 2	Jauru (river), Switzerland	91 D 5
Jamkher, British India	105 E 10	Jandak (swamps), Persia	103 F 3	Jardines, Los (island), Oceania	114 G 2	Jauru (river), Switzerland	91 D 5
Jam Lake, Russia	96 J 2	Jandak (swamps), Persia	103 F 3	Jardines, Los (island), Oceania	114 G 2	Jauru (river), Switzerland	91 D 5
Janna, Russia	97 C 2	Jandak (swamps), Persia	103 F 3	Jardines, Los (island), Oceania	114 G 2	Jauru (river), Switzerland	91 D 5
Janner Bugt (bay), Denmark	88 E 2	Jandak (swamps), Persia	103 F 3	Jardines, Los (island), Oceania	114 G 2	Jauru (river), Switzerland	91 D 5
Jannerlands Bugt (bay), Denmark	88 J 5	Jandak (swamps), Persia	103 F 3	Jardines, Los (island), Oceania	114 G 2	Jauru (river), Switzerland	91 D 5
Jannu, British India, '91, 34,542	104 E 3	Jandak (swamps), Persia	103 F 3	Jardines, Los (island), Oceania	114 G 2	Jauru (river), Switzerland	91 D 5
Jannitz, Austria	40 M 5	Jandak (swamps), Persia	103 F 3	Jardines, Los (island), Oceania	114 G 2	Jauru (river), Switzerland	91 D 5
Jannu Hoja, Baluchistan	103 M 7	Jandak (swamps), Persia	103 F 3	Jardines, Los (island), Oceania	114 G 2	Jauru (river), Switzerland	91 D 5
Jannu Jann, Baluchistan	103 M 8	Jandak (swamps), Persia	103 F 3	Jardines, Los (island), Oceania	114 G 2	Jauru (river), Switzerland	91 D 5
Jannu, Russia, est. 5,744	97 G 7	Jandak (swamps), Persia	103 F 3	Jardines, Los (island), Oceania	114 G 2	Jauru (river), Switzerland	91 D 5
Jara, Egypt	110 O 4	Jandak (swamps), Persia	103 F 3	Jardines, Los (island), Oceania	114 G 2	Jauru (river), Switzerland	91 D 5
Jara, Punta (point), Chile	72 C 8	Jandak (swamps), Persia	103 F 3	Jardines, Los (island), Oceania	114 G 2	Jauru (river), Switzerland	91 D 5
Jara Villanueva de la, Spain	83 L 5	Jandak (swamps), Persia	103 F 3	Jardines, Los (island), Oceania	114 G 2	Jauru (river), Switzerland	91 D 5
Jara, La (district), Spain	83 G 5	Jandak (swamps), Persia	103 F 3	Jardines, Los (island), Oceania	114 G 2	Jauru (river), Switzerland	91 D 5
Jarabaco, Santo Domingo	68 E 6	Jandak (swamps), Persia	103 F 3	Jardines, Los (island), Oceania	114 G 2	Jauru (river), Switzerland	91 D

Jean Rabel, Haiti, n9,000	68 B 5	Jebel Kafkafa (Mt.), Turkey in Asia	102 D 7	Jedlersdorf, Grossa-, Austria, '90	90 N 7	Jelja, Algeria	111 G 2
Jean Rabel, Polait, Haiti	68 B 5	Jebel Kallub (Mt.), Africa	110 O 7	Jedlsee, Austria	90 D 5	Jelgava, Russia (see Mitau)	97 D 3
Jeanville, Pa., a1,200	15 L 4	Jebel Kameh (Mt.), Egypt	110 P 5	Jedzbowo, Russia	87 C 6	Jelica Planina (Mt.), Servia	98 C 5
Jeardstown, Tenn., a100	41 Q 2	Jebel Katherin (Mt.), Egypt	110 P 3	Jedzaboo, Germany	87 E 32	Jelkina, Russia	96 J 2
Jeba, Palestine	102 C 7	Jebel Kebir (Mt.), Turkey in Asia	101 K 5	Jeetze (river), Germany	85 F 13	Jellik, Ulad-, Algeria	111 H 2
Jebaa, Turkey in Asia	102 C 5	Jebel Kega (Mt.), Africa	110 O 8	Jefara, Kasr, Africa	110 K 2	Jellalabad, Afghanistan (see Jelalabad)	103 O 3
Jebada Oasis, Africa	110 K 5	Jebel Kharra (Mt.), Turkey in Asia	102 J 9	Jefara Plate, Africa	110 J 2	Jellico, Tenn., '98, a1,000	41 N 1
Jebait, Turkey in Asia (see Jebel)	101 F 5	Jebel Kulbi (Mt.), Egypt	110 O 5	Jeff, Ala.	42 D 1	Jellilo, Denmark	88 E 5
Jebalah, Palestine	102 A 9	Jebel Kurum (Mt.), Palestine (see Mount Carmel)	102 B 6	Jeff, Mo.	31 K 11	Jelloway, O., a200	17 F 3
Jebbar, Turkey in Asia	101 K 1	Jebel Kur Seibao (Mt.), Arabia	102 L 8	Jeff Davis (Co.), Tex., 1,394	47 C 7	Jellum, Netherlands	84 G 2
Jebba, Bn, Africa	111 F 6	Jebel Kussi (Mt.), Africa	110 P 7	Jefferson, Ala., a225	42 B 6	Jelm Mt., Wyo.	50 O 8
Jebell, Turkey in Asia	101 F 5	Jebel Kutak (Mt.), Africa	110 O 8	Jefferson (Co.), Ala., 88,501	42 C 4	Jelma, Russia, est.4,820	97 J 4
Jebelleb, Turkey in Asia	101 M 7	Jebel Lamai (Mt.), Africa	111 H 4	Jefferson, Ark., n100	44 H 6	Jeloen (Island), Norway	95 C 3
Jebejeklel, Turkey in Europe	98 E 1	Jebel Lebdi (Mt.), Turkey in Asia	101 H 5	Jefferson (Co.), Ark., 40,881	44 H 6	Jelom (river), Africa	110 K 9
Jebel, Bahr el (river), Africa	110 O 8	Jebel Lebku (Mt.), Egypt	110 O 4	Jefferson, Col., a125	53 G 4	Jeloping Nier (Mt.), Russia	96 L 3
Jebel Aared (Mt.), Arabia	102 H 6	Jebel Libano (Mt.), Turkey in Asia	102 C 4	Jefferson (Co.), Col., 8,450	53 H 3	Jela, Germany	85 B 9
Jebel Abdul Aziz (Mt.), Turkey in Asia	101 J 5	Jebel Magra (Mt.), Africa	110 P 6	Jefferson (Co.), Fla., s.c.'95, 15,007	39 J 2	Jelstrop, Denmark	88 F 2
Jebel Abu Harraz (Mt.), Africa	110 M 7	Jebel Maklub (Mt.), Turkey in Asia	101 K 4	Jefferson (Co.), Ga., 17,213	38 G 5	Jelu, Tura (Mt.), Turkey in Asia	101 L 4
Jebel Abu Kurkio (Mt.), Morocco	111 E 3	Jebel Makmel (Mt.), Turkey in Asia	101 G 4	Jefferson (c.h.), Ia., s.c.'95, 2,260	28 E 3	Jem, El, Tunis	111 J 2
Jebel Abu-Morrat (Mt.), Egypt	110 P 4	Jebel Marag (Mt.), Africa	110 M 3	Jefferson, Kan., s.c.'95, 17,173	32 G 4	Jemall, Turkey in Asia	101 K 6
Jebel Abu Seakha (Mt.), Egypt	110 P 4	Jebel Medob (Mt.), Africa	110 N 7	Jefferson (Co.), Ky., 188,508	32 G 2	Jemall (rulus), Turkey in Asia	102 D 9
Jebel Abu-Somat (Mt.), Egypt	110 O 4	Jebel Mlsma (Mt.), Arabia	102 G 2	Jefferson (Co.), La., 13,221	45 J 7	Jemal Canal, Um el-, Turkey in Asia	101 M 7
Jebel Abyad (Mt.), Turkey in Asia	101 H 5	Jebel Mokattam (Mt.), Egypt	110 S 5	Jefferson, Me., town, 1,391	6 E 7	Jemalid, Africa	110 L 8
Jebel Abmr (Mt.), Turkey in Asia	101 F 4	Jebel Morah (Mt.), Africa	110 M 5	Jefferson, Md., 320	33 G 2	Jemmapes, Belgium (see Jemmapes)	84 C 8
Jebel Abu (Mt.), Africa	110 O 6	Jebel Mul (Mt.), Africa	110 M 7	Jefferson, Mass.	8 G 3	Jembe, Africa	112 L 9
Jebel Ain (Mt.), Africa	110 P 7	Jebel Munfeh (Mt.), Egypt	110 P 6	Jefferson, Miss.	43 E 3	Jembe or Noin, Africa	112 L 10
Jebel Al Ures (Mt.), Arabia	102 K 9	Jebel Musmeh (Mt.), Africa	110 P 6	Jefferson (Co.), Miss., 18,947	43 B 7	Jember, Africa	111 J 8
Jebel Akhdur (Mt.), Africa	110 M 2	Jebel Nagad (Mt.), Egypt	110 P 4	Jefferson (Co.), Mo., 22,484	31 L 8	Jemel, Algeria	111 H 3
Jebel Akhdhar (Mt.), Oman	102 O 5	Jebel Neba (Mt.), Turkey in Asia	102 D 8	Jefferson (Co.), Mont., 6,026	49 C 3	Jemelle, Belgium, '90, 1,891	84 F 8
Jebel Akra (Mt.), Turkey in Asia	101 G 5	Jebel Nefusa (Mt.), Africa	110 K 3	Jefferson (Co.), Neb., 14,850	29 G 3	Jemelle, Belgium (on travel map)	74 G 3
Jebel Ala (Mt.), Turkey in Asia	101 G 5	Jebel Neri (Mt.), Africa	110 M 4	Jefferson, N. H.	7 J 5	Jemeppe (Liege), Belgium, '90, 8,400	84 F 7
Jebel Alafu (Mt.), Abyssinia	110 Q 8	Jebel Nyemati (Mt.), Africa	110 P 7	Jefferson, N. H., town, 1,062	7 J 5	Jemeppe (Namur), Belgium, '90, 2,571	84 E 8
Jebel Al Beldheb (Mt.), Oman	102 P 8	Jebel Osha (Mt.), Turkey in Asia	102 D 8	Jefferson, N. Y., a125	14 D 6	Jemes, N. Mex., 272	55 J 3
Jebel Am Amma (Mt.), Turkey in Asia	102 J 9	Jebel Radhwa (Mt.), Turkey in Asia	102 G 5	Jefferson, N. Y., n250	12 N 7	Jemes Peak, N. Mex.	55 J 3
Jebel Amuna (Mt.), Egypt	110 S 5	Jebel Rameh (Mt.), Egypt	110 T 5	Jefferson (Co.), N. Y., 68,806	12 L 3	Jemetzoi, Russia	96 H 3
Jebel Anzarieh (Mt.), Turkey in Asia	101 G 5	Jebel Saburi (Mt.), Africa	110 O 8	Jefferson (Co.), N. C., 39,415	17 J 4	Jemson, Ala., n525	42 D 5
Jebel Asad (Mt.), Arabia	102 L 8	Jebel Safed (Mt.), Turkey in Asia	102 C 6	Jefferson (c.h.), O., 1,346	17 J 1	Jemma, Africa	111 F 9
Jebel Asur (Mt.), Africa	111 E 3	Jebel Sagheru (Mt.), Morocco	111 E 3	Jefferson (Co.), O., 39,415	17 J 4	Jemma, Palestine	102 C 8
Jebel Atakb (Mt.), Egypt	110 T 2	Jebel Selma (Mt.), Arabia	102 J 4	Jefferson, Okla.	48 G 1	Jemmapes, Algeria, '91, 2,051	111 H 1
Jebel Atab (Mt.), Arabia	102 M 8	Jebel Shammar (Mt.), Arabia	102 H 4	Jefferson, Ore., 307	52 B 2	Jemmapes, Belgium, '90, 11,682	84 C 8
Jebel Attarus (Mt.), Turkey in Asia	102 D 9	Jebel Sheaba (Mt.), Arabia	102 H 5	Jefferson, Mt., Ore.	52 C 2	Jemo, Africa	111 F 9
Jebel Auni (Mt.), Africa	110 M 6	Jebel Shegalb (Mt.), Palestine	102 B 10	Jefferson, Pa., 327	16 B 7	Jemo Island, Marshall Is.	117 L 2
Jebel Aurea (Mt.), Algeria	111 H 2	Jebel Sbera (Mt.), Turkey in Asia	102 F 2	Jefferson, Pa., 44,005	16 D 4	Jemseg, New Brunswick	62 D 4
Jebel Ayas (Mt.), Morocco	111 E 2	Jebel Sberki (Mt.), Turkey in Asia	101 G 5	Jefferson (Co.), Pa., a100	37 H 4	Jemtag (lan), Sweden, '95, est.104,250	95 J 5
Jebel Ayashi (Mt.), Morocco	111 E 2	Jebel Sherrora (Mt.), Turkey in Asia	102 G 3	Jefferson, S. C., a100	27 H 2	Jen, China	1074 E 4
Jebel Baul (Mts.), Morocco	111 F 3	Jebel Shigr (Mt.), Egypt	110 P 5	Jefferson, S. Dak., s.c.'95, 265	37 H 4	Jena, Germany, '90, 13,440	86 L 4
Jebel Bekbar (Mt.), Morocco	111 F 3	Jebel Sirua (Mt.), Morocco	111 E 3	Jefferson, Tenn.	41 J 3	Jena, Germany (on travel map)	74 K 3
Jebel Belinka (Mt.), Africa	110 K 5	Jebel Somr (Mt.), Egypt	110 P 4	Jefferson (Co.), Tenn., 16,478	41 P 2	Jena, La., n100	45 E 3
Jebel Ben Genem (Mt.), Africa	110 L 4	Jebel Subh (Mt.), Turkey in Asia	102 G 5	Jefferson (Co.), Tex., 5,857	46 N 5	Jena, Perala	103 F 7
Jebel Bereket (district), Turkey in Asia	101 G 4	Jebel Tabi (Mt.), Africa	110 P 8	Jefferson (c.h.), Tex., 3,072	51 B 5	Jenubi, Beni (tribe), Oman	102 O 7
Jebel Bis (Mt.), Persia	103 G 3	Jebel Tabat (Mt.), Africa	111 H 5	Jefferson, Va.	34 H 2	Jena Island, Spitzbergen	3 P 9
Jebel Bu Kahil (Mt.), Algeria	111 G 2	Jebel Tair (Island), Turkey in Asia	102 H 8	Jefferson (Co.), Wash., 8,368	41 E 4	Jenatz, Switzerland, '88, 606	91 M 4
Jebel Dabi (Mt.), Africa	110 P 7	Jebel Taohin (Mt.), Egypt	110 O 4	Jefferson (Co.), W. Va., 15,553	35 L 2	Jenay (battlefield), Colombia	70 B 3
Jebel Dighil (Mt.), Egypt	110 P 5	Jebel Tellem (Mt.), Africa	110 O 8	Jefferson (Co.), Wis., s.c.'95, 36,317	24 J 9	Jebbach, Austria	90 D 9
Jebel Dirang (Mt.), Persia	103 D 6	Jebel Thewil (Mt.), Arabia	102 G 3	Jefferson (c.h.), Wis., s.c.'95, 2,702	24 J 9	Jendal, Bir, Egypt	110 T 5
Jebel Doan (Mt.), Arabia	102 N 8	Jebel Tisga (Mt.), Africa	111 J 4	Jefferson Barracks, Mo., n800	31 M 8	Jendal, Turkey in Asia	102 D 5
Jebel Durrat (Mts.), Tunis	111 J 2	Jebel Toweyk (Mt.), Arabia	102 J 5	Jefferson City (c.b. and State capital), Mo., 6,742	31 H 7	Jendell, Wady, Egypt	110 T 5
Jebel Ejjub (Mt.), Turkey in Asia	102 G 5	Jebel Tulla (Mt.), Algeria	111 G 2	Jefferson City, Mont., a200	49 E 3	Jenera, O., a300	17 C 3
Jebel Ekemm (Mt.), Africa	110 K 4	Jebel Tunjam (Mt.), Persia	103 F 7	Jefferson Island, Mont.	49 E 4	Jen-bua, China	1074 D 10
Jebel-el-Awad (Mt.), Africa	111 C 4	Jebel Tunisset (Mt.), Africa	110 L 3	Jefferson Island, Pa.	15 L 3	Jen-buai, China	107 H 5
Jebel-el-Buram (Mt.), Africa	110 O 8	Jebel Udan (Mt.), Africa	111 H 4	Jefferson Jc., Pa., a300	24 J 8	Jenifer, Ala., 323	42 F 3
Jebel-el-Erth (Mt.), Arabia	102 J 5	Jebel Ulu (Mt.), Africa	110 P 8	Jefferson Jc., Wis., a300	24 J 8	Jenil (river), Spato	83 G 7
Jebel-el-Hamrin (Mt.), Turkey in Asia	101 L 5	Jebel Umm Auweh (Mt.), Turkey in Asia	102 D 8	Jefferson Mts., Mont. (see Tobacco Root Mts.)	49 E 5	Jenin, Palestine	102 C 7
Jebel-el-Tar (Mt.), Africa	110 K 3	Jebel Uwebid (Mt.), Egypt	110 T 5	Jefferson Park, Ill.	21 B 8	Jeniso, Mich., a475	23 K 12
Jebel-el-War (Mt.), Africa	110 K 5	Jebel Wobr (Mt.), Egypt	110 T 5	Jefferson R., Mont.	49 E 4	Jenksville, Ky.	40 F 5
Jebel-en-Nari (Mt.), Africa	110 M 5	Jebel Zabd (Mt.), Turkey in Asia	102 F 3	Jefferson R., Va., a200	34 G 3	Jenks, Ala.	42 F 3
Jebel er-Ram (Mt.), Turkey in Asia	102 D 9	Jebel Zebara (Mt.), Egypt	110 P 6	Jeffersonsontown, Ky., 348	40 E 4	Jenks, Md.	33 K 2
Jebel esh Shekb (Mt.), Turkey in Asia	102 D 5	Jebel Zetab (Mt.), Africa	110 P 6	Jeffersonsontown, N. Y., a200	11 N 12	Jenks, Minn.	25 C 3
Jebel Eslemfeh (Mt.), Palestine (see Mount Ebn)	102 C 7	Jebel Zukur (Island), Turkey in Asia	102 H 9	Jeffersonville, Ga., a500	38 E 6	Jenks, Mo.	31 E 11
Jebel et-Tarfuyeh (Mt.), Turkey in Asia	102 D 10	Jebel Turanah (Mt.), Persia	103 F 7	Jeffersonville (c.h.), Ga., 256	21 J 9	Jenkins, N. J.	14 F 7
Jebel-et Tib, Egypt	110 P 3	Jebel Turunah (Mt.), Persia	103 F 7	Jeffersonville (c.h.), Ind., 10,669	19 E 8	Jenkinsburg, Ga., a100	38 C 5
Jebel ez-Zumleh (Mt.), Turkey in Asia	102 D 7	Jebel Udan (Mt.), Africa	111 H 4	Jeffersonville, Ky., a150	40 J 5	Jenkins Ferry, Ark.	44 H 6
Jebel Farrak (Mt.), Arabia	102 M 8	Jebel Ulu (Mt.), Africa	110 P 8	Jeffersonville, N. Y., a300	11 N 8	Jenkinsville, S. C.	37 F 3
Jebel Fertagid (Mt.), Egypt	110 P 5	Jebel Umm Auweh (Mt.), Turkey in Asia	102 D 8	Jeffersonville, O., a1,100	18 C 5	Jenkitown, Pa., 1,609	15 M 6
Jebel Gaada (Mt.), Algeria	111 G 2	Jebel Umm Auweh (Mt.), Turkey in Asia	102 D 8	Jeffersonville, Vt., a500	7 C 4	Jen-kdu, China	1074 F 3
Jebel Garib (Mt.), Egypt	110 P 3	Jebel Uwebid (Mt.), Egypt	110 T 5	Jeffress, Va.	34 G 7	Jenks, W. Va.	305 B 4
Jebel Gen-Genem (Mt.), Africa	110 K 4	Jebel Wobr (Mt.), Egypt	110 T 5	Jeffreys Creek, S. C.	37 J 3	Jenksville, N. Y., a150	13 K 7
Jebel Gennefeh (Mt.), Egypt	110 T 4	Jebel Zabd (Mt.), Turkey in Asia	102 F 3	Jeffreys Sta., Mo.	30 C 7	Jenne, Africa	111 E 7
Jebel Gbadamia (Mt.), Africa	110 K 3	Jebel Zabar (Mt.), Africa	110 P 6	Jeffris, Wis.	24 H 3	Jenners, Pa., a250	16 D 6
Jebel Gbarbu (Mt.), Egypt	110 S 5	Jebel Zebara (Mt.), Egypt	110 P 6	Jeffs, Ind. Ty.	48 K 5	Jennerstown, Pa. (see Jenners-town)	16 D 6
Jebel Gbarjao (Mt.), Africa	110 K 2	Jebel Zetab (Mt.), Africa	110 P 6	Jeffs, Va.	34 K 1	Jennie, Ga.	38 H 8
Jebel Gbragal (Mt.), Arabia	102 H 3	Jebel Zukur (Island), Turkey in Asia	102 H 9	Jefra, Turkey in Asia	101 G 4	Jenife, Okla.	48 G 2
Jebel Gbu (Mt.), Arabia	102 L 8	Jeboros, Peru	70 B 5	Jefrun, Island, Egypt	110 P 6	Jenings, Fla.	39 K 1
Jebel Gburaale (Mt.), Africa	110 T 8	Jeberten, Africa	111 J 4	Jegundö (Island), Denmark	88 D 3	Jenings (Co.), Ind., 14,608	19 E 7
Jebel Gouff (Mt.), Algeria	111 H 1	Jebra, Africa	110 O 7	Jegun, France	81 F 9	Jenings, Kan., a200	32 B 2
Jebel-Gurati (Mt.), Egypt	110 P 6	Jebuntala Abad, British India	104 O 3	Jejun, France	72 G 9	Jenings, La., 412	45 D 6
Jebel Hadid (Mt.), Morocco	111 D 3	Jebu Ode, Africa, a60,000	111 H 9	Jelapia Pass, Tibet	107 D 5	Jenings, Mich., 480	23 L 9
Jebel Hakart (Mt.), Turkey in Asia	102 D 7	Jechutz, Austria	90 G 3	Jelatna, Russia (see Elatna)	96 H 4	Jenings, Mo., a700	30 L 3
Jebel Hamaa (Mt.), Africa	111 H 5	Jedburg, S. C.	37 H 5	Jelch, China, '98, a250,000	1074 G 2	Jenings, Mont.	49 A 1
Jebel Hamra (Mt.), Arabia	102 K 9	Jedburgh (town), Scotland, '91, 3,397	78 M 9	Jeloshaphat, Valley of, Palestine (see Valley of the Kedron)	102 C 3	Jenings, Okla., a125	48 J 2
Jebel Hamrin (Mt.), Persia	103 B 4	Jeddo, Mich., a150	23 Q 11	Jelst, Africa	111 B 6	Jenings, S. C.	37 F 3
Jebel-Harb (Mt.), Turkey in Asia	102 F 3	Jeddo, N. Y., a150	13 F 5	Jelk, Russia (see Yelk)	96 G 6	Jenings, Tenn.	41 J 2
Jebel Harun (Mt.), Turkey in Asia	101 F 7	Jeddo, Pa., 353	15 L 5	Jelky River, Paraguay	72 F 8	Jenings, Tex.	46 M 4
Jebel Hassan (Mt.), Turkey in Asia	102 J 10	Jeddo, Tex., 559	46 K 8	Jekyl Cr., Ga.	38 J 9	Jenings Falls, Ark.	44 F 6
Jebel Hauran (Mt.), Turkey in Asia	101 G 6	Jeddore, East, Nova Scotia	62 F 5	Jekyl I., Ga.	38 J 9	Jeningsville, Pa., a250	15 K 3
Jebel Hofri (Mt.), Africa	110 L 3	Jedi, Wady, Algeria	111 H 2	Jekyl II., Ga.	38 J 9	Jenoy Lind, Ark., a500	44 D 4
Jebel Irbu (Mt.), Egypt	110 Q 5	Jedid, Africa	110 K 4	Jekyl III., Ga.	38 J 9	Jenny Lind, Cal., a100	56 E 4
		Jedid, Kasr, Africa	110 N 3	Jekyl IV., Ga.	38 J 9	Jenny Point (Dominica), West Indies	681 C 11
		Jedid, Bunder, Africa	110 S 8	Jekyl V., Ga.	38 J 9	Jennys, S. C.	37 F 5
		Jedlatsy, Russia	97 F 7	Jekyl VI., Ga.	38 J 9	Jennys L., Wyo.	50 J 6

Jenu, Africa	112 K 10	Jessalua, France	82 K 4	Jhang Maghiana, British India	104 D 4	Jirm, Afghanistan, a2,000	103 O 2
Jeparit, Australia	115 G 7	Jessamine, Fla.	39 M 6	'91, 23,200	104 D 4	Jiro, Africa	111 J 6
Jeppestown, South African Republic, '90, 920	113 M 7	Jessamine (Co.), Ky., 11,248	40 G 5	Jhansi (and cantonment), British India	104 G 7	Jiroato, Mexico	65 A 4
Jephtha, N. C.	36 D 4	Jessamine, N. C.	36 Q 3	Jhatpat, British India	104 A 5	Jisra, Turkey in Asia	102 J 8
Jequetahy, Brazil	71 J 7	Jesse, Ky.	40 K 6	Jhelam (and cantonment), British India	104 D 3	Jitomir, Russia, est.11,892	97 K 5
Jequetahy, Rio (river), Brazil	71 J 7	Jesse, W. Va.	35 C 5	Jhelam (and cantonment), British India	104 D 3	Jitomir, Russia (see Zhitomir)	97 G 6
Jequetahy, Rio (river), Peru	70 B 5	Jesselmeer (state), British India (see Jessaluir)	104 C 6	Jhelum (river), British India	104 D 4	Jivaro (Indian tribe), Ecuador	70 B 4
Jequitinhonha, Rio (river), Brazil	71 J 7	Jessen, Germany, '95, 2,711	85 J 16	Jhelum River, British India (see Jhelam River)	104 D 4	Jivaros (Indian tribe), Peru	70 B 1
Jera, Turkey in Asia	102 L 3	Jessent, Ala.	42 C 2	Jibla, Cuba	68 H 3	Jyeh, Turkey in Asia	102 C 4
Jerablus, Turkey in Asia	101 H 4	Jessie, Idaho	50 F 7	Jibla, Turkey in Asia	101 F 5	Jizda, Russia (see Jisdra)	97 K 5
Jerablus, Africa	110 L 4	Jessie, N. Dak.	26 F 2	Jibuti, British India (see Juchum River)	104 D 4	Jizo Saki (point), Japan	108 F 6
Jeran, Cal.	56 B 3	Jessie Beazley (island), Philippine Islands	118 B 8	Jibut, Baluchistan	103 L 7	Jmelehin, Russia	97 F 6
Jeranos, Turkey in Asia	101 K 3	Jessie L., Mina.	25 D 2	Jibut, Baluchistan	103 L 7	Joacama Harbor, Brazil	71 K 7
Jerash (ruins), Turkey in Asia	102 D 7	Jessie L., N. Dak.	26 F 2	Jibut, Baluchistan	103 L 7	Joachimsthal, Austria, '90, 5,726	90 F 3
Jerauld (Co.), S. Dak., a.c.'95, 2,779	27 F 2	Jessieville, Ark.	44 F 5	Jibut, Baluchistan	103 L 7	Joachimsthal, Germany, '95, 2,138	85 G 18
Jerawi, El, Arabia	102 G 2	Jessnitz, Germany	85 J 20	Jibut, Baluchistan	103 L 7	Joal, Africa	111 B 7
Jerba Island, Tunisia	111 J 2	Jesso (island), Japan (see Yezo)	108 K 2	Jibut, Baluchistan	103 L 7	Joanna, Pa., a350	15 L 6
Jerden Falls, N. Y.	12 M 3	Jessor, British India	104 M 8	Jibut, Baluchistan	103 L 7	Joanna Spring, Australia	115 C 4
Jerfenaro, Mexico	65 F 3	Jessore, British India (see Jessor)	104 M 8	Jibut, Baluchistan	103 L 7	Joannes, Isla de (island), Brazil	71 H 4
Jerfenaro (distrito), Mexico, '94, 24,295	65 F 3	Jeasup, Fla.	39 N 3	Jibut, Baluchistan	103 L 7	Joannes (island), Brazil (see Isla da Marajoi)	71 H 4
Jerch, Persia	103 D 6	Jessup, Fla.	39 O 5	Jibut, Baluchistan	103 L 7	Joannes, Hagios, Greece	99 P 2
Jeremab, Ky.	40 K 6	Jessup, Neb.	29 F 1	Jibut, Baluchistan	103 L 7	Joannes, Hagios, Greece (see Astros)	99 G 6
Jeremie, Haiti, a35,000	68 A 6	Jessup, Pa., a1,000	25 L 4	Jibut, Baluchistan	103 L 7	Joannes, Hagios, Crete	99 C 8
Jerery, Rio (river), Brazil	71 F 8	Jessups, Md.	33 J 3	Jibut, Baluchistan	103 L 7	Joannis, Hagios (cape), Crete	99 E 8
Jerex, Mexico	65 C 1	Jessups R., N. Y.	12 O 4	Jibut, Baluchistan	103 L 7	Joannis, Hagios (island), Turkey in Asia (see Sylvania)	99 P 8
Jerex (partido), Mexico, '94, 66,086	65 C 1	Jester, Okla.	48 C 4	Jibut, Baluchistan	103 L 7	Joan Point, Old, Saint Helena	109 E 7
Jerex, Punta de (point), Mexico	65 J 1	Jestin, Gross, Germany	87 D 22	Jibut, Baluchistan	103 L 7	Joao, Brazil	70 F 4
Jerex de la Frontera, Spain, '87, 61,708	83 G 8	Jesult Bend, La., 243	45 J 7	Jibut, Baluchistan	103 L 7	Joao Lopez, Brazil	71 H 6
Jerex de los Caballeros, Spain, '87, 8,953	83 E 6	Jesu Maria (island), Bismarck Archipelago	116 J 1	Jibut, Baluchistan	103 L 7	Joao Lopez, Brazil	71 H 6
Jerf-es-Sefur (cape), Morocco (see Cape Blanco)	111 D 2	Jesup (c.h.), Ga., 907	38 H 8	Jibut, Baluchistan	103 L 7	Joao Lopez, Brazil	71 H 6
Jerfs6, Sweden	95 K 6	Jesup, Ia., a.c.'95, 646	28 J 3	Jibut, Baluchistan	103 L 7	Joazeiro, Brazil	71 J 5
Jerfsn, Sweden	95 M 8	Jessus, Isle, Quebec	61 G 7	Jibut, Baluchistan	103 L 7	Job, Mo., a100	31 K 11
Jerla, British India	104 K 8	Jesus Island, Peru	70 C 7	Jibut, Baluchistan	103 L 7	Job, W. Va.	35 G 3
Jerleho, Ala.	42 C 5	Jesus Maria, Argentina	72 E 10	Jibut, Baluchistan	103 L 7	Jobabu, Cuba	68 H 3
Jerleho, Ark., a250	44 M 4	Jesu Maria, Bahia (bay), Mexico	64 K 5	Jibut, Baluchistan	103 L 7	Johabo, Rio de (river), Cuba	68 H 4
Jerleho, Australia, '91, 183	115 H 5	Jesus Maria (Coahuila), Mexico	64 J 5	Jibut, Baluchistan	103 L 7	Johell, Africa	111 H 7
Jerleho, Ky., a250	40 F 4	Jesus Maria (Mexico), Mexico, '94, 5,125	65 G 4	Jibut, Baluchistan	103 L 7	Joberg, Norway	95 C 3
Jerleho, O., a100	18 F 7	Jesus Maria (Sinaloa), Mexico	64 F 6	Jibut, Baluchistan	103 L 7	Jobero, Santo Domingo	68 F 6
Jerleho, Vt., town, 1,461	7 C 4	Jesus Maria, Punta (point), Uruguay	72 H 13	Jibut, Baluchistan	103 L 7	Jobes, Ia.	28 D 4
Jerleho Center, Vt., a150	7 C 5	Jet, Okla.	48 F 1	Jibut, Baluchistan	103 L 7	Jobi Island, New Guinea (Dutch; see Jappen)	116 J 5
Jerleho, Germany, '95, 1,605	85 H 15	Jetch Doab (region), British India	104 D 4	Jibut, Baluchistan	103 L 7	Jobi Strait, New Guinea (Dutch; see Geelvak)	116 J 5
Jerleho, Ia.	28 J 4	Jetersville, Va., a150	34 G 6	Jibut, Baluchistan	103 L 7	Jobo, El, Cuba	68 H 3
Jerleho, Mo., 486	31 E 9	Jethpur, British India, '91, 13,646	104 O 9	Jibut, Baluchistan	103 L 7	Jobo Arriba, Santo Domingo	68 E 5
Jerlehoofra, Punta (point), Brazil	71 J 4	Jetmore (c.h.), Kan., s.c.'95, 258	32 C 3	Jibut, Baluchistan	103 L 7	Jobos, Porto Rico	68 B 1
Jerleho Springs, Mo. (see Jerleho)	31 E 9	Jetsam, Wyo.	50 O 7	Jibut, Baluchistan	103 L 7	Jobos, Porto Rico	68 B 1
Jerid, Shott (salt lake), Tunis	111 J 2	Jetsmark, Denmark	88 F 2	Jibut, Baluchistan	103 L 7	Jobos, Puerto de (port), Porto Rico	68 B 1
Jerilderie, Australia, est.720	115 H 7	Jetsville, W. Va.	35 E 4	Jibut, Baluchistan	103 L 7	Jocassee, N. C., a225	14 F 5
Jerler, Denmark	88 F 2	Jett, Ky.	40 G 4	Jibut, Baluchistan	103 L 7	Jocasta, Guatemala, a9,000	66 F 5
Jermyo, Pa., 2,650	15 L 3	Jett, Ore.	52 H 2	Jibut, Baluchistan	103 L 7	Jocaya, Ontario	60 A 1
Jerminan, Ala., a475	42 G 6	Jette, Belgium, '90, 6,635	84 D 7	Jibut, Baluchistan	103 L 7	Jochberg, Austria	90 E 9
Jerome, Ariz., 250	55 C 4	Jette, Belgium (on local map)	84 B 3	Jibut, Baluchistan	103 L 7	Joeh Pass, Switzerland	91 II 4
J6rome, Port., France	82 A 2	Jettenbach, Germany	86 Q 15	Jibut, Baluchistan	103 L 7	Joekmoek, Sweden	95 M 3
Jerome, Ind., a200	19 E 4	Jetzendorf, Germany	86 Q 13	Jibut, Baluchistan	103 L 7	Jocko, Mont.	49 B 2
Jerome, Ia., s.c.'95, 256	28 G 6	Jevat, Russia	96 J 8	Jibut, Baluchistan	103 L 7	Jocko Ind. Rea., Mont.	49 B 2
Jerome, Kan.	32 B 3	Jere, Russia	97 F 2	Jibut, Baluchistan	103 L 7	Jocko P. O., Mont.	49 B 2
Jerome, Mich., a200	23 N 13	Jevenstedt, Germany	85 D 10	Jibut, Baluchistan	103 L 7	Jocou, Honduras	66 J 4
Jerome, Miss.	43 E 5	Jever, Germany, '90, 4,464	85 E 6	Jibut, Baluchistan	103 L 7	Jocote, Nicaragua	66 C 10
Jerome, N. C.	36 M 5	Jerizluk, Turkey in Asia	101 H 2	Jibut, Baluchistan	103 L 7	Jodar, Spain, '87, 5,454	83 J 7
Jerome, O., a125	17 D 4	Jewasimi (tribe), Oman	102 N 5	Jibut, Baluchistan	103 L 7	Jo Daviess (Co.), Ill., 25,101	20 E 1
Jerome, Wyo.	50 P 5	Jewell, Ala.	42 A 3	Jibut, Baluchistan	103 L 7	Jodhpur, British India, '91, 61,849	104 D 6
Jerome Fork, O.	17 F 3	Jewell, Fla.	39 Q 9	Jibut, Baluchistan	103 L 7	Jodhpur (state), British India, '91, 2,521,727	104 D 6
Jerome Jr. Sta., Ariz.	55 C 4	Jewell, Ia.	28 B 5	Jibut, Baluchistan	103 L 7	Jodoigne, Belgium, '90, 4,283	84 E 7
Jerome Sta., N. C.	36 N 3	Jewell, Ia., s.c.'95, 625	28 F 3	Jibut, Baluchistan	103 L 7	Joe, N. C.	36 D 3
Jeromesville, O., 301	17 F 3	Jewell, Kan., s.c.'95, 619	32 D 2	Jibut, Baluchistan	103 L 7	Joe, Va., a100	34 D 2
Jerris Bay, Australia	115 J 7	Jewell (Co.), Kan., s.c.'95, 17,498	32 D 2	Jibut, Baluchistan	103 L 7	Joehranche, W. Va.	35 D 5
Jerruck, British India	104 B 7	Jewell, N. Dak.	26 E 3	Jibut, Baluchistan	103 L 7	Joe Island, Greenland	3 B 7
Jerry City, O., 530	17 C 2	Jewell, O.	17 B 2	Jibut, Baluchistan	103 L 7	Joel, L., Fla.	39 O 6
Jersey, Ark.	44 H 8	Jewell, Ore.	52 B 1	Jibut, Baluchistan	103 L 7	Joel, Ga.	38 A 5
Jersey, Ga., a175	38 D 4	Jewella, La.	45 A 2	Jibut, Baluchistan	103 L 7	Joel, Ind. Ty.	48 K 7
Jersey (Co.), Ill., 14,810	21 E 7	Jewell Je. Sta., Ia.	28 F 3	Jibut, Baluchistan	103 L 7	Joel Sta., Idaho	50 C 3
Jersey, Mo.	31 J 8	Jewells, Ga., a550	38 F 5	Jibut, Baluchistan	103 L 7	Joensuu, Russia, est.2,819	96 F 3
Jersey, O., 153	17 E 4	Jewellville, Ga.	38 E 3	Jibut, Baluchistan	103 L 7	Jof, Africa	110 M 4
Jersey City (c.h.), N. J., s.c.'95, 182,713	14 H 3	Jewett, Ill., 335	21 J 7	Jibut, Baluchistan	103 L 7	Joford, N. C.	36 N 5
Jersey City, N. J. (local map)	14 C 3	Jewett, Mo.	31 M 10	Jibut, Baluchistan	103 L 7	Jofra, Oasis of el, Africa	110 L 3
Jerseydale, Cal.	56 F 5	Jewett, N. Mex.	55 G 2	Jibut, Baluchistan	103 L 7	Jofre, Mexico	65 F 3
Jersey Island, Channel Islands, '91, 64,518	75 H 15	Jewett, N. Y., town, '90, 976	11 S 8	Jibut, Baluchistan	103 L 7	Joggin Minea, Nova Scotia	62 E 4
Jersey Island, Channel Islands, (on travel map)	74 C 4	Jewett, N. Y., vil., a250	12 O 7	Jibut, Baluchistan	103 L 7	Johann (Mt.), Norway	95 E 7
Jersey Mills, Pa., a400	15 I 11	Jewett, O., a1,000	17 H 4	Jibut, Baluchistan	103 L 7	Johanna Island, Madagascar	112 S 13
Jersey Shore, Pa., 1,853	15 II 4	Jewett, Tex., 363	46 L 6	Jibut, Baluchistan	103 L 7	Johannesberg, Austria	90 L 2
Jersey Shore Sta., Pa.	15 II 4	Jewett, Wia., a150	24 B 4	Jibut, Baluchistan	103 L 7	Johannesberg (Mt.), Hungary	89 N 7
Jersey Sta., Col.	53 J 3	Jewetta, Cal.	57 F 7	Jibut, Baluchistan	103 L 7	Johannesburg, South African Republic, '96, 102,714	113 H 4
Jerseytown, Pa., a300	15 J 4	Jewett Center, N. Y., a100	11 R 8	Jibut, Baluchistan	103 L 7	Johannesburg, South African Republic (on local map)	113 M 7
Jerseyville (c.h.), Ill., 3,207	21 E 7	Jewett City, Conn., a1,875	10 H 3	Jibut, Baluchistan	103 L 7	Johannes, E. II. (explorer), Sept., 1878, Arctic Region	3 J 2
Jersb6ft (lighthouse), Germany	87 C 23	Jewetville, N. Y., a275	13 E 6	Jibut, Baluchistan	103 L 7	Johannes Stift (church), Berlin, Germany	87 II 30
Jers6f, Denmark	88 G 2	Jewhal, Baluchistan	103 J 8	Jibut, Baluchistan	103 L 7	Johanngeorgstadt, Germany, '95, 5,313	86 M 15
Jerte (river), Spain	83 G 4	Jeyore (Rajputana), British India	105 L 9	Jibut, Baluchistan	103 L 7	Johannsburg, Germany	86 M 6
Jerup, Denmark	88 G 1	Jezer, Tel (mount), Palestine	102 B 8	Jibut, Baluchistan	103 L 7	Johannsburg, Germany	87 E 34
Jerusalem, Ark., a150	44 G 4	Jezerane, Hungary	89 G 6	Jibut, Baluchistan	103 L 7	Johannsburg, Ill., a100	21 F 9
Jerusalem, N. Y., a200	12 P 6	Jezerce, Bosnia	89 J 7	Jibut, Baluchistan	103 L 7	Johanna Kirche (cathedral), Altona, Germany	87 L 31
Jerusalem, N. C., a100	36 H 3	Jezierna, Austria, '90, 5,275	89 R 2	Jibut, Baluchistan	103 L 7	John, L., Col.	53 E 1
Jerusalem, N. Dak.	26 F 2	Jeziwab, Africa	110 M 4	Jibut, Baluchistan	103 L 7	John, Ky.	40 L 5
Jerusalem, O., 112	18 H 5	Jeziwab, El (region), Turkey in Asia	101 J 5	Jibut, Baluchistan	103 L 7	John, Cape, Nova Scotia	62 F 4
Jerusalem, Palestine, a40,000	102 C 9	Jeziwab Ruad (island), Turkey in Asia	101 F 5	Jibut, Baluchistan	103 L 7	John, Va.	34 C 2
Jerusalem (muntassarifat), Palestine, est.339,169	102 B 9	Jeziwab Ruad (island), Turkey in Asia	101 F 5	Jibut, Baluchistan	103 L 7	John Day, Ore., 211	52 G 2
Jervauld Abbey, England	76 J 4	Jeziwab Ruad (island), Turkey in Asia	101 F 5	Jibut, Baluchistan	103 L 7	John Day R., Ore.	52 E 1
Jerzelm, Germany	85 II 12	Jeziwab Ruad (island), Turkey in Asia	101 F 5	Jibut, Baluchistan	103 L 7	John Daya, Ore.	52 E 1
Jerzu, Italy	92 C 8	Jeziwab Ruad (island), Turkey in Asia	101 F 5	Jibut, Baluchistan	103 L 7	John Gray's Cr., Idaho	50 H 6
Jerzee, Germany	87 G 27	Jeziwab Ruad (island), Turkey in Asia	101 F 5	Jibut, Baluchistan	103 L 7	John Gray's Cr., Idaho	50 H 6
Jesalreb-Bahr-I-Sedid (archipelago), Turkey in Asia	101 A 3	Jeziwab Ruad (island), Turkey in Asia	101 F 5	Jibut, Baluchistan	103 L 7	John Lawrence Island, British India	106 A 8
Jesaluir, British India, '91, 10,569	104 C 6	Jeziwab Ruad (island), Turkey in Asia	101 F 5	Jibut, Baluchistan	103 L 7	John Cay, Colombia	66 O 7
Jesaluir (region), British India	104 C 6	Jeziwab Ruad (island), Turkey in Asia	101 F 5	Jibut, Baluchistan	103 L 7	Johnny Cr., Col.	53 M 7
Jesl, Italy, '81, 12,118	93 O 7	Jeziwab Ruad (island), Turkey in Asia	101 F 5	Jibut, Baluchistan	103 L 7		
Jeal Italy (on travel map)	74 L 7	Jeziwab Ruad (island), Turkey in Asia	101 F 5	Jibut, Baluchistan	103 L 7		
Jeavre (lake), Norway	95 O 2	Jeziwab Ruad (island), Turkey in Asia	101 F 5	Jibut, Baluchistan	103 L 7		
Jeas, Neb.	29 B 1	Jeziwab Ruad (island), Turkey in Asia	101 F 5	Jibut, Baluchistan	103 L 7		

John O'Groats House, Scotland 78 K 2
Johns, Ala. 42 C 4
Johns, Wash. 51 E 2
Johnsburg, Ill., a375 20 J 1
Johnsburg, N. Y., a1,000 12 P 4
Johns Cr. Mt., Va. 34 C 6
Johnshaven (village), Scotland, '91, 1,047 78 M 6
Johns I., Wash. 51 B 1
Johns Island Sta., S. C. 37 H 6
Johns Mills, Mo. 31 F 10
Johns, Ala. 42 E 7
Johnson (Co.), Ark., 16,758 44 F 3
Johnson, Fla. 39 K 1
Johnson (Co.), Ga., 6,129 38 F 6
Johnson (Co.), Ill., 15,013 21 H 11
Johnson (Co.), Ind., 19,561 19 D 6
Johnson, Ind. Ty. 48 J 5
Johnson (Co.), Ia., s.c.'95, 23,563 28 K 4
Johnson (Co.), Kan., s.c.'95, 16,794 32 H 3
Johnson (c.h.), Kan., a150 32 A 4
Johnson (Co.), Ky., 11,027 40 L 5
Johnson, Mich., a100 23 N 13
Johnson, Minn. 25 A 4
Johnson (Co.), Mo., 28,132 31 E 7
Johnson, Neb., 234 29 J 3
Johnson (Co.), Neb., 10,333 29 H 3
Johnson, N. C., a500 11 N 9
Johnson, N. Y. 36 B 4
Johnson, O., a200 17 G 2
Johnson, Ontario 60 E 3
Johnson, S. C. (see Johnston) 37 E 4
Johnson (Co.), Tenn., 8,858 41 S 2
Johnson (Co.), Tex., 22,313 46 K 5
Johnson, Utah 54 K 5
Johnson, Vt., town, 1,462 7 D 4
Johnson, Cape, Wash. 51 A 2
Johnson, Wash. 51 H 3
Johnson, W. Va. 35 G 2
Johnson, Wis. 24 H 4
Johnson (Co.), Wyo., 2,357 50 N 5
Johnsburg, N. J., a250 14 E 2
Johnsburg, N. Y., a300 13 F 6
Johnsburg, Pa., 1,280 16 E 4
Johnston City, Mo., a250 31 E 8
Johnston City, Tenn., 4,161 41 R 2
Johnston City (c.h.), Tex., a100, 46 J 7
Johnston Cr., Oreg. 52 F 1
Johnston Creek, N. Y., a300 13 F 5
Johnston Creek, Va. 34 E 7
Johnston Creek, Wla., 350 24 J 8
Johnston Jc., Ky. 40 J 4
Johnston Pt., Conn. 10 D 5
Johnsons, N. C. 36 Q 3
Johnsons Bayou, La., a125 45 E 7
Johnsons Crossroads, W. Va. 35 E 5
Johnsons Harb., Cal. 57 G 9
Johnsons Mills, N. C. 36 P 4
Johnsons Pk., Mass. 9 D 2
Johnston Sta., Ky. 40 J 4
Johnstonville, Conn. 10 F 4
Johnstonville, Ill., a300 21 H 8
Johnstonville, Ind. 19 B 4
Johnstonville, N. Y., a700 12 Q 6
Johnstonville, O., a725 17 J 2
Johnstonville, Pa., a150 15 M 5
Johnstonville, S. C., a375 37 K 4
Johnstonville, Tenn., a100 41 F 2
Johns Pass, Fla. 39 G 7
Johns Pass, Fla. 39 N 10
Johns Pond, Mass. 9 F 6
Johns Sta., N. C. 36 L 5
Johnston, Fort, Cape Colony 113 B 6
Johnston, New Brunswick 62 D 4
Johnston (Co.), N. C., 27,239 36 N 3
Johnston, S. C., 827 37 E 4
Johnston Channel, Ontario 23 Q 7
Johnston City, Ill. 21 H 10
Johnstone (town), Scotland, '91, 9,688 78 B 2
Johnstone, Tex. 47 G 8
Johnstones Bay, Australia 115 J 2
Johnston Falls, Kongo Free State 112 O 13
Johnston Island, Oceanica 114 L 3
Johnston Lake, Canada 63 K 4
Johnstons Sta., Miss., a100 43 D 8
Johnston Sta., Ga. 38 H 8
Johnston Strait, British Columbia 63 E 4
Johnstown, Ill., a125 21 J 7
Johnstown (Kildare), Ireland 79 H 5
Johnstown (Kilkenny), Ireland, '91, 412 79 F 6
Johnstown, Kan. 32 E 3
Johnstown, Mo., a200 31 D 8
Johnstown, Neb., a250 20 D 1
Johnstown (c.h.), N. Y., '90, 7,768; '97, a9,000 12 O 5
Johnstown, N. Dak. 26 G 1
Johnstown, O., 424 17 E 4
Johnstown, Pa., '90, 21,805; '97, a30,000 16 E 6
Johnstown, W. Va., a100 35 F 2
Johnstown, Wyo. 50 M 7
Johnstown Center, Wis., a150 24 J 9
Johnsville, Ark., a100 44 H 8
Johnsville, Cal., a300 56 E 3
Johnsville, Ky., a175 40 H 3
Johnsville, Md., a300 33 H 2
Johnsville, N. Y., a150 11 N 11
Johnsville, O., a275 18 B 5
Johnville, New Brunswick, a1,000 62 B 3
Johnville, Quebec, a500 61 L 8
Johor (river), Straits Settlements 105 O 16
Johore (state), Straits Settlements, a200,000 105 O 16

Jöhatsdt, Germany, '95, 2,358... 86 L 16
Joh, Africa 110 O 9
Jolgy, France, '91, 6,218... 82 G 4
Jolgy, France (on travel map) 74 F 5
Jolner, Miss. 43 G 4
Jolat, Pa., a200 16 E 2
Jollville, Brazil 72 H 9
Jollville, France, '91, 4,478 82 L 4
Jollse, France 82 H 3
Joljan, Argentina 72 E 12
Jolo, Cuba 68 L 4
Jolo, Rio (river), Cuba 68 L 3
Jolutla, Mexico 65 G 5
Jökemeld (Mt.), Norway 95 N 1
Jokjoknarts, Java, est.58,284... 116 D 6
Jokjokarta, Java (see Jokjokarta) 116 D 6
Jokkas, Russia 96 E 3
Jokko (river), Russia 96 G 2
Joko (French Congo), Africa... 112 K 11
Joko (Kamerun), Africa 112 K 9
Jökullegen (Mt.), Norway 95 F 6
Jökul Fjörðr (fiord), Iceland... 88 N 1
Jökulsá (river), Iceland 88 O 3
Jökulsá (river), Iceland 88 Q 2
Jökulsá (river), Iceland 88 Q 3
Jökulsáeyri (river), Iceland... 88 P 2
Jökulsá í Axarfjörð (river), Iceland 88 Q 2
Jokurat, Turkey in Europe 98 F 6
Jolabo, Cuba 68 H 4
Jolapan, Mexico 65 H 5
Joll, Port, Nova Scotia 62 E 6
Jolliba (river), Africa 111 D 8
Jolliba (river), Africa (see Niger) 111 D 8
Joliet (c.h.), Ill., '90, 23,264; '97, a34,500 20 J 2
Joliet, Mont. 49 H 4
Joliet (explorer's route), North America 4 N 9
Joliette, N. Dak. 26 G 1
Joliette, Quebec, '91, 3,372 61 G 6
Joliette (county), Quebec, '91, 22,921 61 F 5
Joliette Junction, Quebec 61 H 7
Jolietville, Ind., a300 19 D 4
Jolletta, Va. 34 G 4
Jolley, Ia., a100 28 D 3
Jolley, S. Dak. 27 G 2
Jolly, Ga. 38 C 5
Jolly, O., a100 18 H 5
Jolly, Tex. 46 J 4
Jollytown, Pa., a100 16 B 7
Jolo, Philippine Islands (see Sulu) 118 C 10
Jolo (province), Philippine Islands (see Sulu) 118 C 10
Jolof (region), Africa 111 C 7
Jolon, Cal., a100 57 D 6
Jølster, Norway 95 E 6
Jolsva, Hungary 89 M 3
Jomalig Island, Philippine Islands 118 D 5
Jo Mary L., Me. 6 E 4
Jomfruland (Island), Norway 95 F 7
Jomcatepec, Mexico 65 H 5
Jomcatepec (distrito), Mexico, '94, 25,360 65 H 5
Jonas Ridge, N. C. 36 F 3
Jonathan Point, British Honduras 66 G 3
Jonen, Mo. 31 M 9
Jonebery, France 82 H 2
Jones, Mt., Cal. 56 C 3
Jones, Cape, Canada 59 O 6
Jones, Fla. 39 P 5
Jones (Co.), Ga., 12,700 38 D 5
Jones (Co.), Ia., s.c.'95, 20,088 28 L 3
Jones, La., a150 45 F 1
Jones, Mich., a300 23 K 14
Jones (Co.), Miss., 8,333 43 F 7
Jones (Co.), N. C., 7,403 30 K 6
Jones, S. C. 36 P 4
Jones, Tenn. 37 D 3
Jones (Co.), Tex., 3,797 47 H 5
Jones Bayou, Miss. 43 C 3
Jones Beach, N. Y. 11 Q 10
Jonesboro, Mo., a37 30 K 7
Jonesboro, Ala., a125 42 C 4
Jonesboro (c.h.), Ark., 2,065 44 L 3
Jonesboro (c.h.), Ga., 803 38 C 4
Jonesboro (c.h.), Ill., a1,000 21 G 11
Jonesboro, Ind., 687 19 E 4
Jonesboro, Me., town, 624 6 H 6
Jonesboro, Miss. 43 G 1
Jonesboro, N. C., 541 36 L 4
Jonesboro (c.h.), Tenn., 937 41 R 2
Jonesboro, Tex., 207 46 K 6
Jonesboro, Va. 34 H 7
Jonesborough, Tenn. (see Jonesboro) 41 R 2
Jones Chapel, Ala., a100 42 C 2
Jones Cr., Del. 33 N 3
Jones Cr., Ga. 38 F 10
Jones Creek, Australia 115 G 5
Jonesdale, Wis. 24 G 9
Jones Falls, Md. 33 F 5
Jones Mills, Ga. 38 B 5
Jonespoint, N. Y., a100 11 N 12
Jonesport, Me., town, 1,917 6 H 6
Jones Pt., Va. 33 B 6
Jones Pt., Mass. 9 E 5
Jones Sound, Arctic Region 3 G 8
Jones Sound, Canada 59 O 1
Jones Springs, W. Va., a100... 35 K 2
Jones Switch, Ala., a100 42 D 5
Jonestown, Miss., 286 43 D 2
Jonestown, Pa., 643 15 J 6
Jonestown, Tenn. 41 P 3
Jonestown, Ala. 42 F 7

Jonesville, Ga. 38 H 8
Jonesville, Ind., a350 19 E 6
Jonesville, Ky., a150 40 G 3
Jonesville, La., 172 45 F 3
Jonesville, Mich., 1,288 23 M 14
Jonesville, N. Y., a175 12 P 6
Jonesville, N. C., a250 36 H 2
Jonesville, S. C., 286 37 E 2
Jonesville, Tex., a100 46 N 5
Jonesville, Vt., a275 7 C 5
Jonesville (c.h.), Va., a500 34 B 3
Jönköping, Sweden, '96, 21,236 95 J 8
Jönköping (län), Sweden, '95, est.195,856 95 J 8
Jonquière, Quebec 61 M 2
Jonstindr (Mt.), Iceland 88 P 2
Jonte (river), France 81 J 8
Jonzac, France, '91, 3,431... 81 E 7
Jonzac, France (on travel map) 74 D 6
Joodpur, British India (see Jodhpur) 104 D 6
Joonpur, British India (see Jaunpur) 104 J 7
Joplin, Mo., '90, 9,943; '97, a14,000 31 D 10
Joplin, Tex. 46 J 4
Joppa, Ala. 42 D 2
Joppa, Ill., a250 21 H 11
Joppa, Ky. 40 F 6
Joppa, Md. 33 L 2
Jopps, O. 18 G 6
Joppa, Palestine (see Jaffa), a23,000 102 B 8
Joppa, Tex. 46 J 7
Joppecourt, France 82 M 2
Jorakio, Baluchistan 103 M 6
Jorat, Mount, Switzerland 91 C 5
Jordan, Ala. 42 E 5
Jordan, Germany 87 H 22
Jordan, Ind. 19 B 7
Jordan, Ind., a100 19 G 4
Jordan, Ky., a125 40 B 3
Jordan, Minn., s.c.'95, 1,459 25 D 5
Jordan, Mo. 31 L 10
Jordan, Neb. 29 F 2
Jordan, N. Y., 1,271 13 K 5
Jordan, Oreg. 52 C 2
Jordan, River, Palestine 102 C 8
Jordan, Pa., a350 15 L 5
Jordan, S. C., a100 37 H 4
Jordan, Utah 54 B 6
Jordan, Wis., a125 24 G 9
Jordanbrook, Ark. 44 D 6
Jordan Cr., Oreg. 52 H 4
Jordan Narrows, Utah 54 B 7
Jordansöw, Austria 89 M 2
Jordan R., Utah 54 B 7
Jordan River, Nova Scotia 62 D 5
Jordan River, Head of, Nova Scotia 62 D 6
Jordanrun, W. Va. 35 H 2
Jordans L., Me. 6 J 8
Jordansbühl, Germany 87 L 24
Jordans Pond, Me. 6 H 8
Jordan Springs, Va. 34 G 2
Jordans R., Me. 6 G 7
Jordan Valley, Oreg., a100 52 H 4
Jordan Village, Ind., a100 19 C 6
Jordanville, N. Y., a200 12 N 6
Jordanville, S. C. 37 K 4
Jordão, Rio (river), Brazil 72 G 9
Jorderup, Denmark 88 E 5
Jorf Hassan, Africa 110 L 3
Jorge, Golfo de San (gulf), Spain 83 N 4
Jorio, Passo di (pass), Switzerland 91 K 6
Jork, Germany 85 L 10
Jornsjö (lake), Sweden 95 J 4
Jornad del Muerto, N. Mex. 55 J 5
Jorohado, Cuba 68 C 3
Jorulla (Mt.), Mexico 65 E 5
Jördnåfjord (branch of the Storfjord), Norway (see Hjördnåfjord) 95 E 5
Jose, Nuevss de, Cuba 68 F 2
Josefa, Argentina 72 E 10
Josefsberg (Mt.), Hungary 89 O 7
Josefsbad (Bohemia), Austria, '90, 6,097 90 M 3
Josefsbad (Lower Austria), Austria 90 C 5
Josefsthal, Austria 90 L 2
Joseph, L., Col. 53 O 6
Joseph, Miss. 43 E 5
Joseph, N. Mex. 55 G 5
Joseph, Lake, Ontario 60 F 2
Joseph, Oreg., 249 52 H 1
Joseph, Trinidad 68 K 7
Joseph, Utah, a159 54 K 4
Joseph Cr., Oreg. 52 H 1
Joseph Gade, Cape, Arctic Region 3 A 8
Joseph Henry, Cape, Arctic Region 3 H 6
Josephine, Ala. 42 B 10
Josephine (Co.), Oreg., 4,878 52 B 4
Josephine, Tex., a100 16 L 4
Josephsburg, Canada 63 J 4
Josephs Mills, W. Va. 35 E 2
Josefsstadt, Austria (see Josefsbad) 90 M 3
Josephville, Mo., a200 30 L 7
Josh, Africa 110 J 3
Josh, Ga. 38 G 7
Joshua, Tex., a400 46 K 5
Joshua Pt., Conn. 10 E 5
Joshab, W. Va. 25 D 2
Joske, Ala. 42 F 7
Jostin, Ill., a100 20 E 2

Joslowitz, Austria 90 N 6
Joslun, N. Dak. 26 C 1
Jossa, Germaoy 86 M 10
Josselin, France 80 C 5
Josselyn, Ga. 38 H 8
Josselyn, Neb. 29 E 3
Jostærnnd, Tex., 461 46 N 6
Jostedal, Norway 95 E 6
Jostedalshre (glacier), Norway 95 E 6
Joat van Dyke (island), West India 68½ E 5
Jotunhø (Mts.), Norway 95 F 6
Jouha, Golfe (gulf), France... 81 K 11
Jouars, France 82 D 3
Joué, France 82 B 6
Jougne, Col de (pass), Switzerland 91 B 4
Joulet Cnys, Bahama Islands 67 F 2
Jout Gurbil, British India 104 F 4
Jonques, France 81 G 11
Joux, Fort de, France 80 M 6
Joux, Lac de (lake), Switzerland 91 A 5
Joux, Vsi de (valley), Switzerland 91 A 5
Joux-la-Ville, France 82 H 5
Jouy, France 82 D 3
Jouy-le-Pothier, France 82 D 5
Jouy-sur-Morla, France 82 G 3
Joydas, Boca de (inlet), Porto Rico 68½ A 3
Jowa, Abyssinia 110 R 8
Jowal, British India 104 N 7
Jowall, British India 104 D 7
Jowf, Arabia (see El Djof) 102 G 3
Jowli, Arabia 102 G 3
Jowleh, British India 105 O 12
Joy, Ill., a200 20 D 3
Joy, La., a200 45 E 3
Joy, Mich. 23 M 7
Joy, Minn. 25 B 3
Joy, Mo. 31 J 9
Joy, Neb. 29 F 1
Joy, N. Y., a300 13 H 5
Joy, N. C. 36 F 3
Joy, O., a125 18 G 6
Joy, W. Va. 35 E 2
Joyabay, Guatemala, '92, est. 5,110 66 D 4
Joyce Country (district), Ireland 79 B 4
Joyfield, Mich. 23 J 8
Joynes, N. C. 36 G 2
Joynet, Quebec 61 B 7
Joynuggur, British India 104 M 3
Joynuggur, British India 104 N 4
Joypur, British India 104 L 2
Ju, China 107½ D 5
Jua, El (wady), Africa 111 H 3
Juhb, Utah, a125 54 K 3
Juhb (Co.), Utah, s.c.'95, 6,466 54 J 3
Juhb Sö (Iske), Denmark 88 F 4
Juan, Arroyo San (rivulet), Uruguay 72 G 12
Juan, Cerro San (Mt.), Uruguay 72 F 12
Juana Diaz, Porto Rico, parish, '87, 20,966 68½ E 3
Juanamo, Africa 112 J 10
Juan Angel, Barra (bar), Mexico 65 K 4
Junna Ramirez, Isla (Island), Mexico 65 J 2
Juan Asencio, Porto Rico 68½ F 3
Juan de Fuca, Strait of, British Columbia 63 F 4
Juan de Fuca, Strait of, Wash. 51 A 1
Juan Fernandez Islands, South America 69 L 10
Juno Godol, Chile, '85, 1,985... 72 C 9
Juan Gomez, Cuba 68 H 3
Juan Hernandez, Cuba 68 F 3
Juanl (German East Africa), Africa 112 Q 13
Junai (Italian North-East Africa), Africa 112 R 10
Juanita, Wash. 51 C 2
Juan Martia, Porto Rico 68½ H 3
Juan Perez Sound, British Columbia 63 D 3
Juanafaya, N. Mex. 55 H 3
Juarez, Argentina, '90, a3,300... 72 F 11
Juarez, Ciudad, Mexico, '94, 7,000 64 F 2
Juarez, Mexico 64 J 4
Juarez (distrito), Mexico, '94, 39,985 65 J 4
Juarez Celman, Argentina 72 E 10
Juba (river), Africa 110 P 9
Juba (river), Africa 112 R 10
Juba, Turkey in Europe 98 B 7
Jubá Abats, Turkey to Asia 101 K 6
Jubalnuca, Cuba 68 F 3
Jubal Island, Egypt 110 P 4
Jubba, Africa 112 O 9
Jubbulpore, British India (see Jubbulpur) 104 H 8
Jubell, Turkey in Asia (see Jebell) 101 F 5
Jubelheli Dagh (Mt.), Turkey to Asia 101 K 4
Jübek, Germany 85 C 9
Jubera, Spain 85 K 3
Jub Ghannu, Turkey in Asia 101 J 5
Jubilee, Ia. 28 J 3
Jubina, Rio (river), Brazil 70 F 6
Juby, Cape, Morocco 111 C 4
Jucaro, El, Cuba 68 H 4
Jucuro (Matanzas), Cuba 68 D 3
Jucuro (Puerto Principe), Cuba 68 G 1
Jucuro, Rio (river), Cuba 68 E 1
Jucha, Germany 87 E 35

Juchipila, Mexico	65 C 2	Julian, Neb., a150	29 J 3	Junction City, Ky., 648	40 G 5	Jupiter Ammon, Egypt (see Siwa Oasis)	116 N 3
Juchipila (partido), Mexico, '84, 31,869	65 C 2	Julian, N. C.	36 K 3	Junction City, O., 394	18 F 5	Jupiter Breakers, Oceaulca	114 M 8
Juchique, Mexico	65 K 3	Julian, Pa., a200	16 F 5	Junction City, Oreg., a950	52 B 2	Jupiter R., Fla.	39 Q 9
Juchitán, Mexico, '94, 9,223	65 M 7	Julian, S. Dak.	27 G 1	Junction City, Wash.	51 C 2	Juquila, Mexico	65 J 7
Juchitán (distrito), Mexico, '84, 38,526	65 M 7	Jullana, Cuba	68 K 4	Junction Mt., Col.	53 C 2	Juquila (distrito), Mexico, '94, 19,183	65 J 7
Juchitán (Guerrero), Mexico	65 H 7	Jullana Bay, Santo Domingo (see Neiba Bay)	68 D 7	Junction Plateau, Col.	53 C 2	Jurá, Brazil	70 D 3
Juchitlan (Jalisco), Mexico	65 B 3	Julian Alps (Mts.), Austria	90 H 11	Juneau, Alaska, 1,253	58 W 7	Jur (river), Africa	110 N 9
Juckstein, Germany	87 C 35	Julian Alps (Mts.), Austria	90 H 11	Juneau (Co.), Wis., a.c.'95, 18,754	24 F 7	Jura (department), France, '96, 266,143	80 L 6
Jucupa, Salvador	66 G 6	Jullanehaab, Greenland	3 L 10	Juneau (c.h.), Wis., a.c.'95, 790	24 J 8	Jura (Swiss), Germany	86 Q 9
Jucupa, Volcano, Salvador	66 G 6	Julias, Cayos de (island), Cuba	68 F 1	Junct, Ark.	44 H 6	Jura (river), Germany	87 B 35
Jucuarán, Salvador	66 G 7	Jüllch, Germany, '95, 5,397	86 L 3	Jundiahy, Brazil	71 H 8	Jurá (Swiss), Germany	86 Q 9
Juda, Wis., a350	24 G 9	Julier Pass, Switzerland	91 M 5	Jundiatuba, Rio (river), Brazil	70 D 4	Jura (Swiss), Germany	87 B 35
Judaa, Point, Costa Rica	66 L 10	Juliera, Germany (see Jüllch)	86 L 3	Junee, Australia, a2,000	115 H 6	Jurá (Swiss), Germany	87 B 35
Judas, Cayo (island), Cuba	68 G 2	Juliet, Miss.	43 H 1	Juneh, Turkey in Asia	101 F 5	Jurá (Swiss), Germany	87 B 35
Judas, Pasa de (passage), Cuba	68 G 2	Juliette, Fla.	39 M 4	Jungapeo, Mexico	65 F 4	Jurá (Swiss), Germany	87 B 35
Judefeh, El, Palestine	102 C 2	Juliette, Ga., a160	38 D 5	Jungaria (dependency), Chinese Empire (see Sungaria)	107 D 1	Jurá (Swiss), Germany	87 B 35
Judeideh, Turkey in Asia	102 C 5	Julimes, Mexico	64 G 3	Jungarian Ala-tau (Mts.), Central Asia (see Ala-tau)	100 L 4	Jurá (Swiss), Germany	87 B 35
Judenburg, Austria, '90, 4,612	90 K 9	Juliusburg, Germany, '95, 818	87 K 25	Jungfrau (see Ala-tau)	90 M 2	Jurá (Swiss), Germany	87 B 35
Judd, Ia.	28 E 3	Julius Payer Sea, Franz Josef Land	3 B 2	Jungbros, Austria	90 M 2	Jurá (Swiss), Germany	87 B 35
Judd, Va.	34 H 7	Julligori, British India (see Jalpaiguri)	104 E 4	Jungbros, Austria	90 M 2	Jurá (Swiss), Germany	87 B 35
Judds Bridge, Conn.	10 B 3	Julandhar, British India (see Jalpaiguri)	104 E 4	Jungbunzlau, Austria, '90, 11,518	90 K 3	Jurá (Swiss), Germany	87 B 35
Judda Corners, Mich., a200	23 N 11	Julo Huastli, Argentina	72 E 9	Jungbunzlau, Austria (on travel map)	74 M 3	Jurá (Swiss), Germany	87 B 35
Judea, Ark.	44 E 3	Juluk, Turkey in Asia	101 E 3	Jungfern-Heide (park), Berlin, Germany	87 G 29	Jurá (Swiss), Germany	87 B 35
Judegl, British India	105 J 11	Julutkaia, Russia	96 L 5	Jungfrau (Mt.), Switzerland	91 F 5	Jurá (Swiss), Germany	87 B 35
Judge and Clerk (island), Arctic Ocean	2 N 7	Jullys, Ga.	38 F 6	Jungfrau (Mt.), Switzerland (on travel map)	74 H 5	Jurá (Swiss), Germany	87 B 35
Judge Sidug, Ala.	42 E 6	Juma, Turkistan	163 M 1	Jungfrun (island), Sweden	95 K 8	Jurá (Swiss), Germany	87 B 35
Judi Dagh (Mt.), Turkey in Asia	101 K 4	Jumala, Persia	203 H 3	Jungfrungengenda, Africa	112 M 14	Jurá (Swiss), Germany	87 B 35
Judique, Nova Scotia	62 H 4	Jumbe Rapids, Africa	112 L 10	Jungfroschlitz, Austria	90 K 4	Jurá (Swiss), Germany	87 B 35
Judith, Mont.	49 G 2	Jumbo, Ala.	42 D 5	Juniata, Mich., a225	23 P 11	Jurá (Swiss), Germany	87 B 35
Judith, N. C.	36 J 4	Jumbo, W. Va.	35 F 3	Juniata, Neb., 528	29 F 3	Jurá (Swiss), Germany	87 B 35
Judith Basin, Mont.	49 G 2	Jumento, El, Cuba	68 F 2	Juniata, Pa., a256	15 H 6	Jurá (Swiss), Germany	87 B 35
Judith Gap, Mont.	49 G 3	Jumer, Abu, Africa	110 O 6	Juniata, Pa.	16 F 5	Jurá (Swiss), Germany	87 B 35
Judith R., Mont.	49 F 3	Jumet, Belgium, '90, 23,927	84 D 8	Juniata, Pa., 16,655	15 H 5	Jurá (Swiss), Germany	87 B 35
Judiths I., N. C.	36 R 4	Jumèges, France	82 B 6	Juniata, Pa.	16 G 5	Jurá (Swiss), Germany	87 B 35
Judrio (river), Italy	93 P 2	Jumilla, Spain, '87, 14,334	83 L 6	Juniata R., Pa.	16 G 6	Jurá (Swiss), Germany	87 B 35
Judson, Fla.	39 L 3	Jumio, Africa	110 P 7	Juniata R., Pa.	16 G 6	Jurá (Swiss), Germany	87 B 35
Judson, Kan.	32 D 2	Jumla, Nepal	104 J 5	Juniata R., Pa.	16 G 6	Jurá (Swiss), Germany	87 B 35
Judson, Ind., a225	19 B 5	Jumma (river), British India	104 G 6	Juniata R., Pa.	16 G 6	Jurá (Swiss), Germany	87 B 35
Judson, Mass., village, s.c.'95, 160	9 D 5	Jumoo, British India (see Jammu)	104 E 3	Juniata R., Pa.	16 G 6	Jurá (Swiss), Germany	87 B 35
Judson, Mo.	30 F 4	Jumotri, British India	104 G 4	Juniata R., Pa.	16 G 6	Jurá (Swiss), Germany	87 B 35
Judson, N. Dak.	26 C 3	Jumonville, Pa., a300	16 C 7	Juniata R., Pa.	16 G 6	Jurá (Swiss), Germany	87 B 35
Judson, Okla.	48 F 3	Jump, O.	17 C 3	Juniata R., Pa.	16 G 6	Jurá (Swiss), Germany	87 B 35
Judson, S. C.	37 K 2	Jump Off Joe L., Wash.	51 H 1	Juniata R., Pa.	16 G 6	Jurá (Swiss), Germany	87 B 35
Judsonia, Ark., 475	44 J 4	Jump R., Wis.	24 E 4	Juniata R., Pa.	16 G 6	Jurá (Swiss), Germany	87 B 35
Judtschen, Germany	87 C 34	Jumruktebal (Mt.), Eastern Rumelia	98 G 6	Juniata R., Pa.	16 G 6	Jurá (Swiss), Germany	87 B 35
Juelsminde, Denmark	88 G 5	Junagarh (Bombay Presidency), British India, '91, 31,640	104 C 9	Juniata R., Pa.	16 G 6	Jurá (Swiss), Germany	87 B 35
Jueyes, Porto Rico	68 1/2 E 4	Junagarh (Madras Presidency), British India	105 J 10	Juniata R., Pa.	16 G 6	Jurá (Swiss), Germany	87 B 35
Jueyes, Rio (river), Porto Rico	68 1/2 E 4	Juncal, Cerro de (Mt.), Argentina	72 D 10	Juniata R., Pa.	16 G 6	Jurá (Swiss), Germany	87 B 35
Juf, El (desert), Africa	111 E 2	Juncal, Chile	72 D 9	Juniata R., Pa.	16 G 6	Jurá (Swiss), Germany	87 B 35
Jufna, Palestine	102 C 8	Juncal, Cerro del (Mt.), Chile	72 D 9	Juniata R., Pa.	16 G 6	Jurá (Swiss), Germany	87 B 35
Jug, Ala.	42 C 3	Juncal, Playon del (battlefield), Venezuela	70 D 1	Juniata R., Pa.	16 G 6	Jurá (Swiss), Germany	87 B 35
Jug (river), Russia	96 J 3	Juncal Island, Uruguay	72 F 12	Juniata R., Pa.	16 G 6	Jurá (Swiss), Germany	87 B 35
Jugsur, British India	104 K 8	Junco, Cuba	68 H 4	Juniata R., Pa.	16 G 6	Jurá (Swiss), Germany	87 B 35
Juggerbaut, British India (see Puri)	104 K 10	Junco, Rio del (river), Cuba	68 H 4	Juniata R., Pa.	16 G 6	Jurá (Swiss), Germany	87 B 35
Jugjur, Mountains, Siberia	100 Q 3	Juncoea, Porto Rico, parish, '87, 7,317	68 1/2 G 3	Juniata R., Pa.	16 G 6	Jurá (Swiss), Germany	87 B 35
Jugnaton, Germany	87 B 33	Junction, Ariz.	55 C 4	Juniata R., Pa.	16 G 6	Jurá (Swiss), Germany	87 B 35
Jugrampur, British India	104 L 3	Junction, Ark., a400	44 G 8	Juniata R., Pa.	16 G 6	Jurá (Swiss), Germany	87 B 35
Ju-ho (river), China	107 1/4 D 6	Junction, Col.	53 J 7	Juniata R., Pa.	16 G 6	Jurá (Swiss), Germany	87 B 35
Ju-ho (river), China	107 1/4 E 6	Junction, Col.	53 J 7	Juniata R., Pa.	16 G 6	Jurá (Swiss), Germany	87 B 35
Jugalpa, Nicaragua	66 D 4	Junction, Idaho, a200	50 F 5	Juniata R., Pa.	16 G 6	Jurá (Swiss), Germany	87 B 35
Juine (river), France	82 E 4	Junction, Ill.	20 F 3	Juniata R., Pa.	16 G 6	Jurá (Swiss), Germany	87 B 35
Julat (island), Germany	85 E 4	Junction, Ill.	21 G 8	Juniata R., Pa.	16 G 6	Jurá (Swiss), Germany	87 B 35
Juiz de Fora, Brazil	71 J 8	Junction, Ill., a100	21 J 10	Juniata R., Pa.	16 G 6	Jurá (Swiss), Germany	87 B 35
Jujuy, Argentina, '95, 4,159	72 D 8	Junction, Ind.	19 B 8	Juniata R., Pa.	16 G 6	Jurá (Swiss), Germany	87 B 35
Jujuy (province), Argentina, '95, 49,543	72 D 8	Junction, Mont.	49 J 3	Juniata R., Pa.	16 G 6	Jurá (Swiss), Germany	87 B 35
Ju-kao, China	107 1/2 H 6	Junction, Nev.	54 D 4	Juniata R., Pa.	16 G 6	Jurá (Swiss), Germany	87 B 35
Jukkasjärvi, Sweden	95 M 3	Junction, Nev.	54 E 3	Juniata R., Pa.	16 G 6	Jurá (Swiss), Germany	87 B 35
Julamerk, Turkey in Asia	101 K 4	Junction, N. J., a.c.'95, 975	14 E 3	Juniata R., Pa.	16 G 6	Jurá (Swiss), Germany	87 B 35
Julana, Nicaragua	66 K 5	Junction, N. Dak.	26 G 2	Juniata R., Pa.	16 G 6	Jurá (Swiss), Germany	87 B 35
Julemarca, Peru	70 C 6	Junction, O., a300	17 B 2	Juniata R., Pa.	16 G 6	Jurá (Swiss), Germany	87 B 35
Julek, Central Asia	100 J 4	Junction (c.h.), Tex., 440	47 H 7	Juniata R., Pa.	16 G 6	Jurá (Swiss), Germany	87 B 35
Julesburg (c.h.), Col., 202	53 O 1	Junction (c.h.), Utah, a200	54 K 4	Juniata R., Pa.	16 G 6	Jurá (Swiss), Germany	87 B 35
Julesburg, Mo.	30 G 4	Junction, W. Va.	35 J 2	Juniata R., Pa.	16 G 6	Jurá (Swiss), Germany	87 B 35
Juli, Peru	70 D 7	Junction, Wis., a150	24 G 5	Juniata R., Pa.	16 G 6	Jurá (Swiss), Germany	87 B 35
Julia, Kan.	32 D 4	Junction Bay, Australia	116 E 2	Juniata R., Pa.	16 G 6	Jurá (Swiss), Germany	87 B 35
Julia (river), Switzerland	91 L 5	Junction Bluff, Cal.	57 L 5	Juniata R., Pa.	16 G 6	Jurá (Swiss), Germany	87 B 35
Julia, Peru	70 C 7	Junction City, Cal., a125	56 C 2	Juniata R., Pa.	16 G 6	Jurá (Swiss), Germany	87 B 35
Julietta, Idaho, a200	50 C 3	Junction City (c.h.), Kan., a.c.'95, 4,769	32 F 2	Juniata R., Pa.	16 G 6	Jurá (Swiss), Germany	87 B 35
Julian, Ala.	42 E 7			Juniata R., Pa.	16 G 6	Jurá (Swiss), Germany	87 B 35
Julian, Cal., a200	57 J 9			Juniata R., Pa.	16 G 6	Jurá (Swiss), Germany	87 B 35
Julian, L., Fla.	39 N 6			Juniata R., Pa.	16 G 6	Jurá (Swiss), Germany	87 B 35
Julian, Ky.	40 A 7			Juniata R., Pa.	16 G 6	Jurá (Swiss), Germany	87 B 35

INDEX TO MODERN MAPS.

K

NAME, COUNTRY OR STATE,
AND POPULATION. Map Number
and Index.

K2 (peak), British India (see Mount Godwin Austen).....	104 F 2
Ka, Va.	34 C 2
Kaa (Mt.), Hawaii	118 L 3
Kaaden, Austria, '90, 0,880....	90 G 3
Kaahka Kaleh, Turkestan, 23,000	103 H 2
Kaakö (island), Norway	95 M 1
Kaala, Mauna (Mt.), Hawaii....	118 J 2
Kaala, New Caledonia	117 H 10
Kaalawa, Hawaii	118 K 3
Kaali, Hawaii	118 E 1
Kaaluaui, Hawaii	118 O 7
Kaal Veldt (region), South African Republic	113 H 3
Kaap Gold Field, South African Republic	113 K 3
Kaarta (state), Africa, 230,000 ..	111 D 7
Kaarvik, Norway	95 L 2
Kaas Breeding (fjord), Denmark ..	88 D 3
Kaaterskill, N. Y., 2,175	120 F 7
Kaaterskill Jc., N. Y.	120 F 7
Kaanau Point, Hawaii	118 N 5
Kaavi, Russia	96 E 3
Kab, Oasis of Wady-el, Egypt	110 O 6
Kaba, Mount (volcano), Sumatra	116 B 5
Kaba, Turkey in Asia	101 J 2
Kababish Arabs (tribe), Africa	110 O 6
Kabadlan, Bokhara	103 M 2
Kabadlan (district), Bokhara	103 N 2
Kabag or Kebeck Head, Scotland	78 D 3
Kabalah (tribe), Africa	110 O 7
Kabaklepe, Turkey in Asia	101 G 4
Kabalusa Island, Dutch East India	116 G 4
Kabambarre, Kongo Free State	112 O 12
Kabanda, Africa	112 K 13
Kabanda, Africa	112 K 14
Kabanga, Kongo Free State	112 N 12
Kabango, Africa	112 L 14
Kabango, Africa	112 M 13
Kabara, Lake de, Africa	111 E 7
Kabara, Africa	111 F 6
Kabarda (district), Russia	96 H 7
Kabardinsk, Russia	96 G 7
Kabare, Africa	112 N 14
Kabati, Africa	110 P 6
Kabatogama L., Minn.	25 D 1
Kabba, Africa	111 H 8
Kabebe, Kongo Free State	112 M 13
Kabele, Lake, Kongo Free State	112 N 13
Kabelen (point), Denmark	88 C 2
Kabelvagn, Norway, 2,300	95 J 2
Kabeauw River, New Guinea (German)	116 H 2
Kabilen, Russia	97 D 3
Kabinda, Africa, 210,000	112 K 12
Kabinda (district), Africa	112 K 12
Kabinda, Kongo Free State	112 N 13
Kabine, Siam	106 F 8
Kabinga, Mount, Africa	112 K 13
Kabiskow (Mt.), Cape Colony	113 D 6
Kab Island, Persia	103 C 5
Kah Kable, Africa	110 N 7
Kahletown, W. Va., 2,750	35 L 2
Kahlia Island, Oman	102 O 8
Kabo, Africa	112 L 10
Kaboba, Africa	110 R 8
Kabompa, Africa	112 M 14
Kabompa, River, Africa	112 N 14
Kabrega, Africa	112 O 10
Kabria, Omsu	102 O 5
Kabrova, Bulgaria (see Gabrovo) ..	98 H 6
Kahr Tell Haddi, Turkey to Aala	101 K 6
Kahru, Mount, Nepal	104 L 5
Kabtiya, Mount, Africa	110 Q 7
Kabe, Lake, Kongo Free State	112 N 13
Kabul (capital), Afghanistan, 270,000	103 N 3
Kabul (province), Afghanistan	103 L 4
Kabul River, Afghanistan	103 O 3
Kabuada, Africa	112 O 13
Kaburuan Island, Dutch East India	116 G 4
Kabusau, Philippine Islands	118 D 5
Kabushan, Persia (see Kuchan)	103 H 2
Kabuta, Africa	112 O 13
Kachalinsk, Russia, est. 3,120	96 H 6
Kachekmak Bay, Alaska	58 N 7
Kachh, British India	104 A 4
Kachh, Gulf of, British India (see Gulf of Cutch)	104 B 8
Kachh, Ran of, British India (see Ran of Cutch)	104 C 8
Kachh (state), British India (see Cutch), '91, 558,415	104 B 8
Kachh Gundava, British India (see Cutch Gundava)	104 A 5
Kachi (district), Tibet	107 D 4
Kachirika, Africa	112 P 13
Kachiyama, Japan	108 K 6
Kackley, Kan.	32 E 2
Kaczynka, Austria	89 R 4
Kada, Japan	108 H 7
Kadafjot (river), Iceland	88 P 3
Kadam (island), British India	105 D 14
Kadamgah, Persia	103 H 2

Kadaani, Afghanistan	103 M 5
Kadauni (river), British India	104 A 4
Kadapa, British India, '91, 17,379	105 G 12
Kadarmeh, Ras (cape), Sokotra	112 N 9
Kaddera, Africa	111 J 8
Kade, Africa	111 C 7
Kader, Mo.	31 E 9
Kadero, Africa	110 O 7
Kadesb, Va.	34 E 7
Kadhimein, Turkey in Asia	101 L 6
Kadi, El, Africa	111 C 5
Kadi, British India, '91, 16,331	104 D 3
Kadi, Wady el, Turkey in Asia	102 C 4
Kadiak, Alaska, 495	58 N 8
Kadiak I., Alaska	58 N 8
Kadihu, Africa	112 P 11
Kadihanti British India	104 N 2
Kadijah, Ras (cape), Tunisia	111 J 2
Kadikoi, Turkey in Asia (see Kadikoi)	101 C 2
Kadikoi, Turkey in Europe	98 J 7
Kadikoi (Angora), Turkey in Asia	101 E 3
Kadikoi (Constantinople), Turkey in Asia	101 C 2
Kadimbola, Africa	112 M 13
Kadinga, Kongo Free State	112 M 13
Kadino, Russia	97 H 4
Kadiri, British India	105 G 12
Kadirpur, British India	104 D 4
Kadja (river), Turkey in Asia	98 D 2
Kadja (river), Turkey in Europe (on local map)	98 C 2
Kadlaen, Denmark	88 B 1
Kadmus, Turkey in Asia	101 F 5
Kadnikof, Russia, est. 1,415	96 H 4
Kadog, Philippine Islands	118 E 5
Kadom, Russia, est. 7,258	96 H 5
Kadrad, British India, '91, 23,353	105 F 10
Kadsusa (old province), Japan	108 H 8
Kaduma, Burma	106 B 3
Kadupa Islands, Dutch East India	116 F 6
Kadur, British India	105 F 13
Kadwe, Burma	106 D 3
Kadyi, Russia	96 H 4
Kadzand, Netherlands	84 B 6
Kaaedl, Africa	111 C 6
Kaedi, Africa (see Kaaedl)	111 C 6
Kaemena Island, Greece	99 M 8
Kaena Point, Hawaii	118 J 2
Kaenna Point, Hawaii	118 L 3
Kaengue, Mona, Africa	112 M 13
Kaf, Arabia	102 G 2
Kafalla, Kongo Free State	112 N 13
Kafar, Turkey in Asia	101 L 5
Kaifa, Africa	110 P 9
Kaiffa (region), Africa	110 Q 9
Kaiffa, Russia (see Fendoula)	97 K 9
Kaiffa Bay, Russia	97 K 9
Kaffaria (region), Cape Colony ..	113 J 6
Kaffura Cape, New Guinea (Dutch)	116 H 5
Kaffzig, Germany	87 D 25
Kafimbi, Africa	112 O 13
Kafir, Kaleb, Persia	102 H 3
Kafirstau (region), Afghanistan ..	103 O 3
Kafiristan (region), British India ..	104 C 2
Kafirnahar, Bokhara	103 N 2
Kafirnahar River, Bokhara	103 N 2
Kafisla, Africa	112 O 12
Kafkafa, Jebel (Mt.), Turkey in Asia	102 D 7
Kaf Abatha, Egypt	110 S 4
Kaf Abu Ghallib, Egypt	110 T 3
Kaf Bullin, Egypt	110 R 4
Kaf-ed-Danar, Egypt	110 R 3
Kaf-el-Battikh, Egypt	110 T 3
Kaf-eah-Sheik, Egypt	110 S 3
Kaf-az-Zai-yat, Egypt, '82, 5,581	110 S 4
Kafr Negum, Egypt	110 S 4
Kafukwe (river), Africa	112 N 14
Kafundango, Africa	112 M 13
Kafuru, Kongo Free State	112 N 9
Kafut, Kub-j (Mt.), Persia	103 E 3
Kafuta, Africa	112 N 14
Kaga (old province), Japan	108 H 11
Kaga Bazu (Mt.), Africa	110 M 8
Kaga Guele (Mt.), Africa	110 M 8
Kagalukala, Russia, est. 3,838	96 G 6
Kagawa (division), Japan, '96, est. 685,000	108 F 1
Kagawong, Ontario	60 C 2
Kagayan (island), Philippine Islands	118 C 8
Kagayanes Islands, Philippine Islands	118 C 8
Kagayan Sulu (island), Philippine Islands	118 R 9
Kageruma Shima (island), Japan	108 P 5
Kagiswil, Switzerland, '88, 205	91 G 4
Kagizkum, Russia, est. 3,435	96 H 7
Kago, Japan	108 E 8
Kagoma, Kongo Free State	112 N 13
Kagoshima, Japan, '94, est. 55,495	108 D 8
Kagoshima (division), Japan, '96, est. 1,076,000	1 S G 1

Kagoshima Bay, Japan	108 E 8
Kagostma, Japan (see Kagoshima)	108 E 8
Kagra, Austria	90 E 5
Kagul, Russia, est. 5,980	97 F 9
Kagnoga, Africa	112 O 12
Kaguyak, Alaska	58 M 7
Kahakuloa Point, Hawaii	118 M 3
Kahau, British India	104 B 5
Kahana Bay, Hawaii	118 K 2
Kahanabaki, Hawaii	118 J 2
Kahama, Kongo Free State	112 O 10
Kahayau River, Borneo	116 D 5
Kahbekona, Minn.	25 C 2
Kabhune-el-Hammadea, Egypt	110 T 4
Kahchasa L., Wash.	51 D 2
Kahkoua L., Minn.	25 C 2
Kahenda, Africa	112 K 13
Kahhandki, British India	105 E 11
Kahinga, Africa	112 N 14
Kahiori Saki (island), Japan	108 N 2
Kahiri, Persia	103 J 7
Kahla, Germany	86 L 4
Kahlberg, Germany	87 D 29
Kahlberg, Germany (on travel map)	74 O 1
Kahlbude, Germany	87 D 27
Kahlbunde (Mt.), Austria	90 C 5
Kahlenbergedorf, Austria	90 C 5
Kahlotua, Wash.	51 G 3
Kahme, Germany	87 G 23
Kahna, Persia	103 F 7
Kahaah, Col.	53 B 5
Kahaah Cr., Col.	53 B 5
Kabo (river), British India	104 B 5
Kaboka (c.h.), Mo., 1,425	30 J 4
Kaboolawa (island), Hawaii	118 M 4
Kabouanne Island, West Indies	68 J A 8
Kabant, Beni (tribe), Arabia	102 J 6
Kabu-heue, Africa	112 M 14
Kabuku Point, Hawaii	118 J 2
Kabuli, Hawaii	118 M 3
Kabugula, Africa	112 M 12
Kahuri Daraz, Persia	103 G 7
Kabuya, Africa	112 L 15
Kabuwa, Hawaii	118 N 5
Kabwambelwagamat, Lake, Ontario	60 G 2
Kabwiz, Persia	103 D 6
Kai, China	107 J E 5
Kai (Kui-chau), China	107 H 5
Kai (Sze-chuan), China	107 J B 7
Kai, French Indo-China	106 H 6
Kai (old province), Japan	108 J 6
Kai, Zhik, Eastern Rumelia	98 H 6
Kalalawa Cliffs, Cal.	56 H 5
Kalapani, New Zealand, '90, 1,828	117 D 2
Kalaa, Africa	112 K 15
Kal-bua, China	107 G 6
Kal-bua, China	107 G 8
Kalhua, Africa	112 O 11
Kal-kiea, China	107 C 11
Kallasa Mountain, Tibet (see Kallas Mountain)	104 H 4
Kallas Mountain, Tibet	104 H 4
Ka Ilo, Ka Lae o (point), Hawaii	118 N 4
Ka Ilo, Lae o (point), Hawaii	118 L 3
Kallor, Turkey in Europe, 24,000	98 D 8
Kallua, Hawaii	118 N 6
Kallua Bay, Hawaii	118 K 3
Kallub, Jebel (Mt.), Africa	110 O 7
Kalimabad, Persia	103 E 4
Kalimas, Turkey in Asia	101 D 3
Kalmeul (island), Greece	99 J 7
Kalmu, Hawaii	118 P 6
Kaln, Persia, 28,000	103 H 4
Kaln (district), Persia	103 H 4
Kaln (province), Persia	103 H 4
Kalna, Turkey in Asia	102 H 6
Kalnach (river), Austria	90 L 10
Kalnara (river), Russia	97 G 8
Kalngyi, Burma	106 C 3
Kalinsk, Siberia, est. 8,222	100 K 3
Kalinta, British India	105 K 6
Kalota Island, Molucca Is.	116 G 5
Kal o Kalohi, Hawaii	118 L 3
Kaloke Island, Japan	108 P 2
Kalonko, Africa	112 N 14
Kaipara Harbor, New Zealand	117 E 2

Kaiparowita Plateau, Utah	54 L 5
Kai-ping, China	107 J D 11
Kai-ping, China	107 J G 3
Kai-ping, Manchuria	107 J J 2
Kaipova, Russia	96 K 5
Kaipudir Bay, Arctic Region	3 L 1
Kaipudir Bay, Russia	96 M 2
Kair, River, Persia	103 H 8
Kair, Persia	103 J 8
Kaira, British India, '91, 10,101	104 D 8
Kairua, British India, '91, 18,420	104 F 5
Kairatu, Molucca Is.	116 G 5
Kairike, Russia	101 K 2
Kairwau, Tunisia, 215,000	111 J 2
Kairy, Russia	97 J 8
Kaisarich (Asia Minor), Turkey in Asia, 260,000	101 F 3
Kaisarich (Syria), Turkey in Asia	101 F 6
Kai-seng, Korea	108 C 5
Kaisersbad, Hungary	89 O 7
Kaiser Ebersdorf, Austria	96 E 7
Kaiser-Frauenstern, Austria (see Frauenstern)	96 E 3
Kaiser Gebirge (Mt.), Austria	96 E 8
Kaiserla Augusta River, New Guinea (German)	116 H 2
Kaiser-Karlbad, Austria (see Karlsbad)	90 F 3
Kaisersbach, Germany	86 M 5
Kaiserslautern, Germany, '95, 40,828	86 O 6
Kaiserslautern, Germany (on travel map)	74 H 4
Kaisers Loch (arm of river), Germany	87 M 30
Kaiserswerth, Germany, '95, 2,371	86 K 4
Kaiser Wilhelm Canal, Germany	85 E 9
Kaiser Wilhelm Canal, Germany (on travel map)	74 J 1
Kaiser Wilhelm Gedächtnis Kirche (church; Berlin), Germany	87 J 30
Kaiser Wilhelm Land, New Guinea (German)	116 G 2
Kaiser Wilhelmshurg, Africa	112 K 9
Kais Island, Persia	103 E 7
Kaisoao, Africa	110 L 5
Kaitangata, New Zealand, '91, 1,145; '96, 1,362	117 C 9
Kajhal, British India, '91, 15,768	104 F 5
Kalfum Elf (river), Sweden	95 L 3
Kaiwai Channel, Hawaii	118 K 3
Kaiwai Point, Hawaii	118 N 6
Kaiyuh Mt., Alaska	58 K 5
Kaj, Persia	103 C 3
Kaja Liban, Africa	112 Q 10
Kajana, Russia, est. 1,220	96 E 3
Kajange Islands, East India Is.	116 H 3
Kajeske, Mount, Africa	110 M 7
Kajiki, Japan	108 E 8
Kaju River, Persia	103 J 7
Kakaban Island, Dutch East India	116 E 4
Kakabika, Falls of, Ontario	60 H 5
Kakaul Mountains, New Zealand	117 C 8
Kakauli River, New Zealand	117 D 8
Kakardista (Mt.), Greece	99 D 1
Kak-ba Island, French Indo-China	106 H 4
Kake, Alaska (on local map)	58 X 8
Kakea (Mt.), Hawaii	118 P 9
Kakegawa, Japan, '86, est. 5,546	108 J 6
Kakejya, Africa	112 M 14
Kakhetia (district), Russia	101 L 2
Kakhi, Persia, 24,000	103 H 3
Kakhovka, Russia	97 J 8
Kakimba, Africa	112 J 14
Kakkis, Russia	97 G 1
Kako, Africa	112 O 10
Kakoba, Kongo Free State	112 L 7
Kakoo, Palestine	102 B 7
Kakonda, Africa	112 K 12
Kakouga, Africa	112 M 14
Kakovuni (Mt.), Greece	99 F 7
Ka Ksoom, Siam	106 G 7
Kakua, Africa	112 K 13
Kakubu, Hawaii	118 J 2
Kakulovar (river), Africa	112 K 15
Kakwok, Alaska	58 L 7
Kal, Hungary	89 M 4
Kala (river), Persia	103 A 2
Kalaat Abu Rejash, Turkey in Asia	101 K 5
Kalaat Bishel, Turkey in Asia	102 J 7
Kalaat Deraji, Turkey in Asia	101 M 7
Kalaat el-Hassa, Turkey in Asia	101 G 7
Kalaat el-Midj, Turkey in Asia	101 G 5
Kalaat-el-Wijh, Turkey in Asia	102 F 4
Kalaat-ou Nakhli, Egypt	110 P 3
Kalaat Makbul, Turkey in Asia	101 K 5
Kalaat Midawara, Turkey in Asia	102 F 3
Kalaat Ramadi, Turkey in Asia	101 K 6
Kalaat Tumadi, Turkey in Asia	101 K 6

Ka Laau, Lae o (point), Hawaii	118 K 3	Kalbe (an-der-Saale), Germany, '95, 9,610	85 J 14	Kallstaviken (bay), Sweden	95 M 8	Kamarau'a Well, Australia	115 E 4
Kalabagh, British India	104 C 3	Kalben See (lake), Germany	87 E 32	Källtorpsjö (lake), Sweden	95 N 9	Kamarolle, Cape, Crete	99 B 9
Kalabagh Range, British India	104 C 3	Kaldar, Afghanistan	103 M 2	Kallulah Jc., Ga.	38 C 5	Kamarilu, Russia	96 H 8
Kala Bar Panjab, Afghanistan, a10,000	103 O 2	Kaldbakr (Mt.; North Amt.), Iceland	88 P 2	Kallundborg, Denmark (see Kallundborg)	88 J 5	Kamaru, Africa	111 D 8
Kalabsh, Egypt	110 F 5	Kaldbakr (Mt.; South Amt.), Iceland	88 P 3	Kalmar, Sweden, '96, 12,247	95 K 8	Kamaru, Persia	103 D 6
Kalach (Great Russia), Russia	96 H 5	Kaldenkreche, Germany, '95, 3,436	85 K 3	Kalmar (län), Sweden, '95, est.229,176	95 K 8	Kamas, Utah, a400	54 L 2
Kalach (South Russia), Russia	96 H 6	Kalea, El, Turkey in Asia	102 G 6	Kalmar Sand (sonad), Sweden	95 K 8	Kamaaln, British India	104 H 7
Kaladun, Burma	106 A 4	Kaledino, Russia	97 K 3	Kalmer, Mlin.	25 A 2	Kamat, Africa	111 D 8
Kaladun (river), Burma	106 A 4	Kaledjik, Turkey in Asia	101 E 2	Kalmetl, Turkey in Europe	98 B 7	Kamat-rakas (Mt.), Tibet	107 B 4
Kaladun Bay, Burma	106 A 5	Kaleh, Persia	103 B 2	Kalmakof, Central Asia, est. 1,381	100 H 4	Kamba Katadi, Africa	112 M 13
Kaladar, Ontario	60 I 3	Kaleh, Ak (near Ardebil), Persia	103 C 1	Kalmuck Nomades (tribe), Russia	96 H 6	Kambala, Africa	112 K 14
Kalae (Mt.), Hawaii	118 L 3	Kaleh, Ak (near Sebzevar), Persia	103 G 2	Kalmar, British India (see Culna)	104 M 8	Kambalga (inlet), Russia	96 J 2
Ka Lae (point), Hawaii	118 N 7	Kaleh, Kum, Turkey in Asia	98 A 2	Kalona, British India (see Culna)	104 M 8	Kambaugan Island, Java	116 C 6
Ka Lae o Ka Ilio (point), Hawaii	118 N 4	Kaleh Rum, Turkey in Asia, a2,000	101 G 4	Kalpa, British India (see Culna)	104 M 8	Kamba Peka, Africa	112 L 13
Kalafat, Rumania, a5,400	98 F 5	Kaleh Bazuf, Persia	103 C 4	Kalpa, British India (see Culna)	104 M 8	Kambara (Island), Fiji	117 C 4
Kalagok (Island), Burma	106 C 7	Kaleh Bikul, Persia	103 F 7	Kalpa, British India (see Culna)	104 M 8	Kambay, British India (see Cambay)	104 D 8
Kalagan Islands, Philippine Islands	118 D 5	Kaleh Duzdi, Persia	103 G 7	Kalpa, British India (see Culna)	104 M 8	Kambaya, Africa	111 D 8
Kala Haji Khan, British India	104 A 4	Kaleh Gaohar, Afghanistan	103 L 3	Kalpa, British India (see Culna)	104 M 8	Kambay, Germany, '95, 2,373	86 M 7
Kalahari-Bushuena (tribe), Africa	112 M 16	Kaleh-l Path, Afghanistan	103 K 5	Kalpa, British India (see Culna)	104 M 8	Kambia, Africa	111 C 8
Kalahari Desert, Africa	113 E 3	Kaleh-l Maidan, Persia	103 G 3	Kalpa, British India (see Culna)	104 M 8	Kambing Island, Dutch East India	116 G 6
Kalahastli, British India, '91, 11,754	105 G 13	Kaleh-l Tul, Persia	103 C 5	Kalpa, British India (see Culna)	104 M 8	Kambo, Norway	95 D 2
Kalah Shergat, Turkey in Asia	101 K 5	Kaleh Jafir, Afghanistan	103 M 3	Kalpa, British India (see Culna)	104 M 8	Kambo, French Indo-China (see Cambodia)	106 G 8
Kala Islands, Greece	99 G 4	Kaleh Kuh (Mt.), Persia	103 C 4	Kalpa, British India (see Culna)	104 M 8	Kambomba, Africa	112 P 13
Kalajak, Russia	96 D 3	Kaleh Minar Pass, Persia	103 H 3	Kalpa, British India (see Culna)	104 M 8	Kambos, Greece	99 F 7
Kalaka, Africa	110 N 8	Kaleh Nan, Persia	103 J 3	Kalpa, British India (see Culna)	104 M 8	Kambula, South African Republic	113 K 4
Kalakan (river), Siberia	100 O 3	Kaleh Nazar, Persia	103 D 4	Kalpa, British India (see Culna)	104 M 8	Kambula, Africa	112 L 14
Kala Khawaba, Afghanistan	103 O 3	Kaleh Shabar, Afghanistan	103 L 3	Kalpa, British India (see Culna)	104 M 8	Kambuya Island, Dutch East India	116 F 6
Kala Khum, Bokhara	103 O 1	Kaleh Warg, Afghanistan	103 K 3	Kalpa, British India (see Culna)	104 M 8	Kamchatka, Nijoi, Siberia	100 T 3
Kalakhund, British India	104 F 8	Kaleh Zargar, Persia	103 H 4	Kalpa, British India (see Culna)	104 M 8	Kamchatka, Verkhni, Siberia, est.210	100 S 2
Kalaki, Russia	101 M 1	Kaleh Zeva, Persia	103 A 2	Kalpa, British India (see Culna)	104 M 8	Kamchatka (peninsula), Siberia	100 S 3
Kalaki, Turkey in Asia	101 L 4	Kalem, Mount, Borneo	116 E 5	Kalpa, British India (see Culna)	104 M 8	Kamchatka Sea, Alaska (see Bering Sea)	58 E 7
Kala Kurra, Africa	110 K 8	Kalenberg (Mt.), Austria (see Kahlenberg)	90 C 5	Kalpa, British India (see Culna)	104 M 8	Kamchayen, French Indo-China	106 H 5
Kalala, Abyssinia	110 Q 6	Kalenge, Kongo Free State	112 N 13	Kalpa, British India (see Culna)	104 M 8	Kameda, Japan	108 K 4
Kalala, Africa	110 K 6	Kalengele, Hawaii	118 M 4	Kalpa, British India (see Culna)	104 M 8	Kamela, Oreg., a100	52 G 1
Kalala, Kongo Free State	112 L 2	Kalerauck (cape), Greenland	3 M 9	Kalpa, British India (see Culna)	104 M 8	Kamea, Germany, '95, 7,561	85 J 6
Kalalab, Africa	110 P 6	Kaleshki, Russia	96 H 3	Kalpa, British India (see Culna)	104 M 8	Kamea, Russia	97 G 4
Kalala Kazemba, Kongo Free State	112 M 13	Kale Sultanah, Turkey in Asia, a10,000	101 B 2	Kalpa, British India (see Culna)	104 M 8	Kameatetz, Russia	97 J 4
Kalam (province), Africa	110 J 8	Kaletta, Tex.	46 K 10	Kalpa, British India (see Culna)	104 M 8	Kameatetz-Podolski, Russia (see Kamietetz Podolski)	97 F 7
Kalam, British India	104 D 2	Kalfat, Iceland	88 P 3	Kalpa, British India (see Culna)	104 M 8	Kameitza, Austria	90 M 5
Kalam, Molucca Ia.	116 G 4	Kalfellstadr, Iceland	88 Q 3	Kalpa, British India (see Culna)	104 M 8	Kameitza, Serbia	98 B 4
Kalama (c.b.), Wash., 325	51 C 3	Kalfarnes, Norway	95 K 2	Kalpa, British India (see Culna)	104 M 8	Kameitza, Turkey in Europe	98 E 6
Kalama, Greece (see Kalamata)	99 F 7	Kalgaksha, Russia	96 G 2	Kalpa, British India (see Culna)	104 M 8	Kameitza-an-der-Linde, Austria	90 K 5
Kalamauki, Greece	99 H 5	Kalgan, China, '98, a70,000	107 G 2	Kalpa, British India (see Culna)	104 M 8	Kamekka (Kharhof), Russia	96 G 6
Kalamaki, Cape, Turkey in Asia	99 L 1	Kalgin I., Alaska	58 N 6	Kalpa, British India (see Culna)	104 M 8	Kamekka (Kharson), Russia	97 J 8
Kalama R., Wash.	51 C 3	Kalgo, Africa	111 G 7	Kalpa, British India (see Culna)	104 M 8	Kamekka (Podolia), Russia	97 G 7
Kalamas (river), Turkey in Europe	98 C 9	Kal Goshi, Persia	103 H 5	Kalpa, British India (see Culna)	104 M 8	Kamekul Island, Arctic Region	3 J 1
Kalamata, Greece, '89, commune, 15,479	99 F 6	Kalgu-e' Island, Russia (see Koulgu'e' Island)	96 J 2	Kalpa, British India (see Culna)	104 M 8	Kamekul Island, Siberia	100 L 1
Kalamazoo (Co.), Mich., 39,273	23 K 13	Kalhat, Oman	102 P 5	Kalpa, British India (see Culna)	104 M 8	Kameano, Lake, Russia	96 F 3
Kalamazoo (c.h.), Mich., '90, 17,853; '97, a21,125	23 K 13	Kalkakra (cape), Bulgaria (see Tebeljra Burun)	98 L 5	Kalpa, British India (see Culna)	104 M 8	Kameaan, Cape, Arctic Region	3 E 2
Kalamazoo, Neb.	29 G 2	Kali Anda, Sumatra	116 C 6	Kalpa, British India (see Culna)	104 M 8	Kameany, Cape, Siberia	96 O 2
Kalamazoo R., Mich.	23 K 13	Kallapur, British India	104 K 6	Kalpa, British India (see Culna)	104 M 8	Kameanogorsk, Ust, Central Asia, est.6,519	100 L 3
Kalambo, Greece, '89, 1,939	99 E 1	Kaliazin, Russia, est.8,152	97 L 3	Kalpa, British India (see Culna)	104 M 8	Kameapole, Bulgaria	98 F 5
Kalambo, Africa	112 O 13	Kalichen Falls, Wash.	51 F 1	Kalpa, British India (see Culna)	104 M 8	Kamenskaja, Russia, est.4,303	96 H 6
Kalanita Bay, Russia	97 J 9	Kalida, O., 444	17 B 3	Kalpa, British India (see Culna)	104 M 8	Kamenskaya, Russia (see Kamenskaja)	96 H 6
Kalanitza Bay, Greece	99 K 3	Kaligiri, British India	105 G 12	Kalpa, British India (see Culna)	104 M 8	Kameskil, Russia	96 M 4
Kalamon, Mich., a150	23 L 12	Kaliji (Mt.), Hawaii	118 N 8	Kalpa, British India (see Culna)	104 M 8	Kameuz (Saxony), Germany, '95, 7,694	86 K 19
Kalamoo, Greece, '89, 671	99 J 4	Kaliji Plain, Hawaii	118 N 8	Kalpa, British India (see Culna)	104 M 8	Kameuz (Silesia), Germany	87 L 24
Kalamos (Island), Greece	99 C 3	Kaljihiwal Bay, Hawaii	118 G 1	Kalpa, British India (see Culna)	104 M 8	Kamerob, Jehel (Mt.), Egypt	110 P 5
Kalamis, Persia	103 G 3	Kallman Kuh (Mt.), Persia	103 H 7	Kalpa, British India (see Culna)	104 M 8	Kamerun (German dependency), Africa, a3,000,000	109 G 4
Kalamos, Porto (port), Greece	99 K 4	Kalmoosa (Island), Turkey in Asia	101 B 4	Kalpa, British India (see Culna)	104 M 8	Kamerun, Africa	112 J 9
Kala Nau, Afghanistan	103 K 3	Kalnad (river), British India	105 D 12	Kalpa, British India (see Culna)	104 M 8	Kamerun (German colony), Africa	112 J 9
Kalaour, British India	104 E 5	Kalagapatam, British India	105 K 10	Kalpa, British India (see Culna)	104 M 8	Kames (village), Scotland, '91, 434	78 F 8
Kalanchak, Russia	97 J 8	Kalinjar, British India	104 H 7	Kalpa, British India (see Culna)	104 M 8	Kameburgh (village), Scotland, '91, 753	78 F 8
Kalaandir, Afghanistan	103 L 5	Kalnoovka, Russia, est.3,277	97 J 8	Kalpa, British India (see Culna)	104 M 8	Kamet, British India	104 G 4
Kalandrita, Greece	99 E 4	Kalnoowitz, Germany	87 L 27	Kalpa, British India (see Culna)	104 M 8	Kamet-rakas (Mt.), Tibet	107 B 4
Kalash, Stam	106 F 8	Kalish, Russia (see Kalisz)	97 B 6	Kalpa, British India (see Culna)	104 M 8	Kametsu, Japan	108 P 5
Kalanakalan, Africa	111 D 8	Kallapell (c.h.), Mout., a2,550	19 B 1	Kalpa, British India (see Culna)	104 M 8	Kamiah, Idaho	50 D 3
Kalantia, Persia	103 F 4	Kall Susu Bay, Dutch East India	116 F 5	Kalpa, British India (see Culna)	104 M 8	Kamiduani, Turkey in Asia	101 F 4
Kalanzaou, Persia	103 H 7	Kalls, Russia, est.20,060	97 B 6	Kalpa, British India (see Culna)	104 M 8	Kamles Bergen (Mt.), Cape Colony	113 D 6
Kalao Island, Dutch East India	116 F 6	Kallsz (government), Russia, '97, 846,334	97 B 6	Kalpa, British India (see Culna)	104 M 8	Kamlingu Island, Philippine Islands	118 E 8
Kalapana, Hawaii	118 P 6	Kallsz, Russia (on travel map)	74 O 3	Kalpa, British India (see Culna)	104 M 8	Kamlingu Island (volcano), Philippine Islands	118 D 2
Kalar (river), Siberia	100 O 3	Kalitsa, Greece (see Amalasia), Kallivrentskaya, Russia (see Ust Belokallivrentskula)	95 H 3	Kalpa, British India (see Culna)	104 M 8	Kami, Crete	99 E 9
Kalarash, Rumania, est.8,125	98 K 4	Kallix Elf (river), Sweden	95 M 3	Kalpa, British India (see Culna)	104 M 8	Kamila (Island), Turkey in Asia	101 B 5
Kalarash, Russia	97 G 8	Kalk, Germany, '95, 15,569	86 L 5	Kalpa, British India (see Culna)	104 M 8	Kamilleh, Wash., a125	51 B 2
Kalaraq, Rumania (see Kalaraqash)	98 K 4	Kalka, British India	104 F 4	Kalpa, British India (see Culna)	104 M 8	Kamillero, Australia	115 F 3
Kalaritras, Greece, '89, 842	99 D 1	Kalkandele, Turkey in Europe, a14,000	98 C 6	Kalpa, British India (see Culna)	104 M 8	Kamilluok Lake, Canada	63 L 4
Kalarno, Sweden	95 K 5	Kalkar, Germany	85 J 3	Kalpa, British India (see Culna)	104 M 8	Kamihube, Africa	112 N 14
Kalas, El, Africa	110 P 6	Kalkaska (Co.), Mich., 5,160	23 L 8	Kalpa, British India (see Culna)	104 M 8	Kamin, Germany, '95, 1,585	87 E 25
Kalasekarapatnam, British India, '91, 15,924	105 G 15	Kalkaska (c.h.), Mich., 1,161	23 L 8	Kalpa, British India (see Culna)	104 M 8	Kamiharetschi, Rumania	98 K 1
Kala Siat, Turkestan	103 O 2	Kalk Bay Station, Cape Colony, '91, 1,456	113 B 7	Kalpa, British India (see Culna)	104 M 8	Kamilets Podolski, Russia, '90, est.36,630	97 F 7
Kalassa, Africa	112 O 13	Kalkhleh, Palestine	102 B 8	Kalpa, British India (see Culna)	104 M 8	Kamilitza (river), Greece	99 E 4
Kalassun, Stam	106 F 6	Kalkiki, Mexico	94 F 7	Kalpa, British India (see Culna)	104 M 8	Kaminoe Shima (Island), Japan	108 P 5
Kalatash P'ak, Russia	103 C 1	Kalkovo, Bulgaria	98 O 0	Kalpa, British India (see Culna)	104 M 8	Kamitskog Lake, Ontario	60 H 2
Kalat Balla, Turkey in Asia	101 H 4	Kalk-Podol, Austria	90 M 4	Kalpa, British India (see Culna)	104 M 8	Kamionka, Austria, '90, 6,483	89 Q 1
Kalat Bhat, Turkey in Asia	102 D 8	Kalksburg, Austria	90 B 7	Kalpa, British India (see Culna)	104 M 8	Kamirun, Persia	103 B 3
Kalateh, Russia (see Kalach)	96 H 5	Kalkun, Russia	97 F 4	Kalpa, British India (see Culna)	104 M 8	Kamlehavka, Russia	97 L 7
Kalat el-Belka, Turkey in Asia	102 D 9	Kall, Sweden	95 H 1	Kalpa, British India (see Culna)	104 M 8	Kamishof, Russia, est.4,636	96 M 4
Kalat el-Nejfm, Turkey in Asia	101 H 4	Kalla, Lake, Russia	96 E 3	Kalpa, British India (see Culna)	104 M 8	Kamish Samara Lakes, Central Asia	96 K 6
Kalati, Persia	103 C 2	Kalladakerichli, British India, '91, 11,096	105 F 15	Kalpa, British India (see Culna)	104 M 8	Kam Ebeut, French Indo-China	106 G 5
Kalaua Island, Dutch East India	116 F 6	Kallandsö (Island), Sweden	95 H 7	Kalpa, British India (see Culna)	104 M 8	Kamki (Mt.), Persia	103 A 1
Kalin Germany, '95, 2,896	85 J 18	Kallansiya, Sokotra	102 N 9	Kalpa, British India (see Culna)	104 M 8	Kamliarke, Germany	87 F 28
Kaluoao, Hawaii	118 M 5	Kallantsog, Netherlands	84 E 3	Kalpa, British India (see Culna)	104 M 8	Kam-Long-Vai, French Indo-China	106 G 7
Kalunpapa, Hawaii	118 L 3	Kallantsog, Denmark	88 O 0	Kalpa, British India (see Culna)	104 M 8	Kamloopa, British Columbia, a1,000	63 F 4
Kaluro (Island), Greece (see Poros)	99 J 5	Kalleh, Anstria	90 G 2	Kalpa, British India (see Culna)	104 M 8	Kammer, Austria	90 H 8
Kalava (river), Russia	96 H 6	Kalleh, Germany, '95, 3,771	87 F 22	Kalpa, British India (see Culna)	104 M 8	Kammerer, Pa., a200	16 B 6
Kalavra Islands, Turkey in Asia	99 P 6	Kalleh, Germany (on travel map)	74 N 2	Kalpa, British India (see Culna)	104 M 8		
Kalavryta, Greece, '89, 1,237	99 F 4	Kalkikot, British India	105 K 10	Kalpa, British India (see Culna)	104 M 8		
Kala Wajir, Turkestan	103 O 2	Kalla, Egypt	110 S 3	Kalpa, British India (see Culna)	104 M 8		
Kala Wanj, Bokhara	103 O 1	Kallnowen, Germany	87 E 36	Kalpa, British India (see Culna)	104 M 8		
Kalb, Raa el (cape), Arabia	102 L 9	Kallö, Nagy, Hungary, '90, 5,032	89 O 4	Kalpa, British India (see Culna)	104 M 8		
Kalb, S. C.	37 G 3	Kallajö (lake), Sweden	95 H 5	Kalpa, British India (see Culna)	104 M 8		
Kalbak, Denmark	88 B 2			Kalpa, British India (see Culna)	104 M 8		
Kalbayog, Philippine Islands, '87, 20,627	118 E 6			Kalpa, British India (see Culna)	104 M 8		
Kalbe (an-der-Milde), Germany, '95, 1,804	85 G 13			Kalpa, British India (see Culna)	104 M 8		

Kammer See (lake), Austria	90 H 8	Kandavu Passage, Fiji	117 B 4	Kanna, Africa	112 N 9	Kaphereus, Cape, Greece	99 L 4
Kammeln, Germany, '95, 5,754	85 E 20	Kander, Switzerland	91 E 4	Kanna, Africa	112 O 9	Kapinda, Africa	112 M 13
Kammeln, Germany (on travel map)	74 M 2	Kander (river), Switzerland	91 F 5	Kanna, Serra (Mts.), Africa	112 K 15	Kaplanli, Turkey in Europe	98 E 8
Kanama, O.	18 G 8	Kandern, Germany	86 R 6	Kanna, Kongo Free State	112 N 10	Kapiti Island, New Zealand	117 E 6
Kam-muon, French Indo-China	106 G 5	Kandersteg, Switzerland	91 F 5	Kanne, Africa	113 H 2	Kapiltz, Austria	90 J 6
Kamuzi, Böhmisches, Austria	90 J 2	Kander Thal (valley), Switzerland	91 E 5	Kannenberg, Germany	85 E 21	Kapoko, Mount, Santa Cruz Is.	117 J 7
Kamo, New Zealand, '91, 369	117 E 2	Kandi, British India, '91, 11,131	104 L 8	Kanni, Burma	106 B 5	Kapoko, Hawaii	118 P 6
Kamoi Saki (point), Japan	108 J 2	Kandi, Cape, Celebes	116 F 4	Kann Islands, Bismarck Archipelago	116 J 1	Kapokla, Hungary	89 M 4
Kamotea (Island), British India	106 A 10	Kandilafara, Africa	111 C 8	Kannob, Africa	113 B 2	Kapos, Nagy, Hungary	89 O 3
Kamotea Islands, Philippine Islands	118 E 7	Kandian, Africa	111 C 7	Kano, Africa, a35,000	111 J 7	Kaposvár, Hungary, '90, 12,544	89 J 5
Kamouraska, Quebec, '91, 1,200	61 P 5	Kandil, Turkey in Asia	101 K 4	Kano, Japan, '86, est.4,949	108 H 6	Kappa, Ill., a200	20 G 4
Kamouraska (county), Quebec, '91, 20,454	61 P 4	Kandih, Turkey in Asia	98 F 1	Kanoan, Philippine Islands, '87, 8,828	118 E 8	Kappa, N. C.	36 H 3
Kamp (river), Austria	90 L 6	Kandiol, Africa	112 Q 11	Kanoka, Idaho	50 E 7	Kappari (Island), Turkey in Asia	101 B 4
Kamp, Germany	85 J 3	Kandia, Russia	96 K 5	Kanoka, Kan.	32 B 2	Kappel, Denmark	88 J 7
Kamp, Netherlands (see Campordown)	84 E 3	Kandiyohi, Minn., a150	25 C 4	Kanona, N. Y., a200	13 H 7	Kappel, Germany	86 P 7
Kampang, Siam	106 D 6	Kandiyohi (Co.), Minn., s.c.'95, 16,322	25 B 4	Kanonerskol (Island), Russia	97 E 9	Kappel, Switzerland	91 H 3
Kampanos (cape), Greece (see Cape Guardia)	90 L 5	Kandok, French Indo-China	106 G 9	Kanopolls, Kan., '98, a500	32 D 3	Kappel, Switzerland, '88, 742	91 K 3
Kampar River, Sumatra	116 B 4	Kandukur, British India	105 H 12	Kanosh, Utah, a450	51 K 4	Kappelen, Switzerland, '88, 542	91 D 3
Kampen, Netherlands, commune, '89, 18,005; '94, est. 19,246	84 G 3	Kandulu, Africa	112 Q 14	Kanounou, Hawaii	118 M 3	Kappell Hamm (port), Sweden	95 L 8
Kampen, Netherlands (on travel map)	74 H 2	Kanduruan Point, Philippine Islands	118 E 6	Kanouse Mt., N. J.	14 G 1	Kappeln, Germany, '95, 2,405	85 C 10
Kampeska, S. Dak., a100	27 G 2	Kandy, Ceylon, '91, 20,252	105 H 16	Kanowna, Australia, a350	115 C 6	Kapps Mill, N. C., a100	36 H 2
Kampeska, L. S. Dak.	27 G 2	Kane, Cape, Arctic Region	3 B 5	Kanriya, British India	104 J 9	Kapri, Cape, Greece	99 C 4
Kaupt, French Indo-China, a3,000	106 G 9	Kane, wintered 1853-54-55, Arctic Region	3 H 7	Kanurada, Kan.	32 B 3	Kaprun, Austria	90 F 9
Kampsville, Ill., 172	21 D 7	Kane (by Morton, explorer), June, 1854, Greenland	3 B 8	Kansalo Rapids, Africa	112 O 15	Kapsali, Greece, '89, 805	99 G 8
Kamptl (and cantonment; Central Provinces), British India, '91, 43,159	105 G 9	Kane (Co.), Ill., 65,061	20 J 2	Kan-sang, Korea	108 D 2	Kapsan, Korea	108 D 3
Kamptl (Madras), British India, '91, 10,529	105 F 12	Kane, Pa., 2,944	16 E 3	Kansa Rock, British India	105 N 13	Kapska (river), Russia	97 K 1
Kampulung, Rumania (see Kimpulung)	98 H 3	Kane (Co.), Ill., 65,061	20 J 2	Kansas, Ala.	42 B 3	Kap Swamp, Baluchistan	103 K 7
Kam rauh Bay, French Indo-China	106 J 9	Kane Basin, Arctic Region	3 H 7	Kansas, Ill., 1,037	21 K 6	Kapti, Africa	112 P 10
Kamrar, Ind., s.c.'95, 130	28 F 3	Kanef, Russia, est.8,887	97 H 7	Kansas, Ind. Ty.	48 N 2	Kapua Entrance, Hawaii	118 O 10
Kamrau Bay, New Guinea (see Argund)	116 H 5	Kane Jc., Pa.	16 E 3	Kansas, Ky.	40 C 3	Kapusas River, Borneo	116 D 4
Kamsack, Canada	63 L 4	Kanem (native state), Africa	110 K 7	Kansas, O., a350	17 D 2	Kapueokahi Bay, Hawaii	118 N 4
Kanski, Africa	112 P 14	Kanemla, Turkey in Asia	101 M 7	Kansas (State), U. S., s.c.'95, 1,334,734	5 G 3	Kapukaumai, Hawaii	118 N 3
Kantchik (river), Bulgaria	98 K 5	Kan-en, China	107 1/2 B 13	Kansas (State), U. S. (large scale map of)	32	Kapunda, Australia, '91, 1,949; '95, est.2,148	115 F 6
Kantihl, British India (see Kamptl)	105 G 9	Kaneho, Hawaii	118 K 2	Kansas City (c.h.), Kan., s.c. '95, 40,676	32 H 2	Kapuni Point, Hawaii	118 G 1
Kamuko (native state), Africa	111 H 8	Kaneho Harbor, Hawaii	118 K 2	Kansas City, Mo., '90, 132,716; '97, a160,000	30 C 6	Kapurthala, British India, '91, 16,747	104 E 4
Kamyshin, Russia, est.15,015	96 H 6	Kaneville, Ill., a300	20 H 2	Kansas City, Mo. (local map)	30 C 2	Kaputa, Africa	112 J 11
Kamyshna, Russia	97 J 6	Kang, Afghanistan	103 J 4	Kansas Ind. Res., Okla.	48 J 1	Kapuvár, Hungary, '90, 6,078	89 H 4
Kan, Lake, Russia	96 F 2	Kang, Kum, French Indo-China	106 H 7	Kansas R., Kan.	32 F 2	Kara (river), Africa	111 G 8
Kana, Africa	110 K 8	Kang, Kung, French Indo-China	106 H 7	Kansansville, Wis., a100	24 K 9	Kara, Arabia	102 K 9
Kana, Turkey in Asia	102 C 6	Kanga, Africa	110 M 9	Kans, Siberia, est.4,160	100 M 3	Kara, Arab.	32 E 2
Kanah (c.h.), Utah, s.c.'95, 613	54 K 5	Kangaba, Africa	111 D 8	Kansort, Africa	112 L 13	Kara, Nicaragua	66 M 7
Kanah Cañon, Ariz.	55 C 5	Kangal, Turkey in Asia	101 J 3	Kan-su (province), China, '96, est.9,751,000	107 G 3	Kara, Keft, Palestine	102 B 7
Kanah Cr., Ariz.	55 C 2	Kangamba, Africa	112 L 14	Kantara, Baluchistan	103 K 8	Kara (river), Russia	96 N 2
Kanaheh (Co.), Minn., s.c.'95, 2,714	25 D 4	Kangara (tribe), Abyssinia	110 Q 7	Kantara, El, Egypt	110 U 4	Kara, Turkey in Asia	101 G 5
Kanah Plateau, Ariz.	55 C 2	Kangaroo Island, Australia	115 F 7	Kantara, Turkey in Asia	101 H 4	Kara, Cape, Turkey in Asia	101 B 2
Kanacea (Island), Fiji	117 C 3	Kangaroo L., Wis.	24 M 4	Kanth, Germany, '95, 2,807	87 K 24	Kara (river), Turkey in Europe	98 G 7
Kanadol, Russia	96 J 5	Kangaroo Point, Australia	115 G 3	Kantha, Burma	106 B 4	Kara-adsiger Mountains, Mongolia	107 F 1
Kanuga L., Alaska	58 T 9	Kangavay, Persia	103 C 3	Kanlian, Philippine Islands, '87, 6,022	118 F 8	Kara Alan, Eastern Rumelia	98 H 7
Kanagawa, Japan, '87, est.11,897	108 J 6	Kangean Islands, Dutch East India	116 E 6	Kantuer, Pa., a200	16 E 6	Kara Arslan, Turkey in Asia	101 D 3
Kanagawa (division), Japan, '96, est.754,000	108 E 1	Kangerdugsuak (bay), Greenland	3 L 8	Kanturk, Ireland, '91, 1,689	79 D 7	Karab, Africa	110 R 8
Kanala, Hawaii	118 M 4	Kang-goo, Korea	108 C 3	Kantz, Pa., a150	15 J 5	Karabagh (district), Russia	96 J 8
Kanala, Ras-el (cape), Egypt	110 O 3	Kang-jin, Korea	108 C 6	Kanul (river), Africa	112 L 12	Karabagche, Turkey in Asia	101 H 4
Kanak, Baluchistan	103 M 6	Kang-ka, French Indo-China (see Hatien)	106 G 9	Kanum, British India	104 G 4	Karabai Lake, Central Asia	96 K 6
Kanala, New Caledonia	117 J 10	Kangley, Ill., 934	20 H 3	Kanund, British India	104 F 5	Karabara River, New Guinea (Dutch)	116 H 5
Kanala Point, Hawaii	118 G 1	Kangley, Wash.	51 D 2	Kanuri (tribe), Africa	110 K 6	Kara Bay, Arctic Region	3 L 1
Kanali, Turkey in Europe	98 C 9	Kangmar, British India	104 G 3	Kanvenke, Africa	112 M 13	Kara Bay, Russia	96 N 2
Kanalia, Greece, '89, 1,502	99 G 1	Kang-neung, Korea	108 D 5	Kanya, Africa	113 G 3	Kara Bay, Siberia	100 J 1
Kanal Thal (valley), Austria	90 G 11	Kangopassu, Solomon Is.	117 J 4	Kanyakubja, British India (see Kanauj)	104 G 6	Karabel Dagh (Mt.), Turkey in Asia	101 G 3
Kana Mountains, Siberia	100 M 2	Kangra, Africa	111 G 9	Kanyama, Kongo Free State	112 N 11	Kara Bel Plateau, Turkestan	103 K 2
Kananaskis, Canada	63 H 4	Kangra, British India	104 F 3	Kanyenda, Africa	112 Q 13	Karabik, Africa	112 P 10
Kana Nud (river), British India	104 M 1	Kangtong, French Indo-China	106 H 7	Kanyet, Africa	112 L 15	Kara Bogaz (gulf), Central Asia (see Kara Bugas)	100 H 4
Kananur (and cantonment), British India, '91, 27,418	105 E 14	Kanguare, Africa	112 L 14	Kanyika, Africa	112 L 13	Kara Bugas Gulf, Central Asia	100 H 4
Kanar, British India	104 F 8	Kangule, Kongo Free State	112 M 12	Kan-yu, China	107 1/2 G 5	Kara Bugas Strait, Central Asia	96 K 7
Kanaranz, Minn.	25 A 6	Kanguin, Persia, a6,000	103 E 7	Kanyutkin, Burma	106 C 5	Kara Bugaz Gulf, Central Asia (see Kara Bugas)	100 H 4
Kanarrville, Utah	54 J 5	Kanguru, Africa	112 P 14	Kanzog, Tibet	107 G 4	Kara Bugaz Gulf, Central Asia (see Kara Bugas)	100 H 4
Kanauj, British India, '91, 17,648	104 G 6	Kanhin, Burma	106 D 4	Kanzir, Ras (cape), Turkey in Asia	101 F 5	Karabunar, Eastern Rumelia	98 J 6
Kanavata, Cape, Crete	39 A 8	Kani, Afghanistan	103 L 6	Kao, French Indo-China	106 H 7	Karabunar (Angora), Turkey in Asia	101 E 3
Kanawa (Island), Japan	108 J 7	Kani, Africa	111 E 8	Kao Rang, French Indo-China	106 G 3	Karabunar (Konieh), Turkey in Asia, a2,000	101 E 4
Kanawa, Tex.	46 M 4	Kaniapiskau, Lake, Canada	59 G 6	Kao-chang, China	107 1/2 E 5	Kara Burun (cape), Eastern Rumelia	98 L 6
Kanawa (Co.), W. Va., a2,766	35 C 4	Kanier, New Zealand, '91, 200,111	117 C 7	Kao-ching, China	107 1/2 E 5	Kara Burun (cape), Turkey in Asia	101 B 3
Kanawa City, W. Va., a825	35 C 4	Kaniguram, British India	104 C 3	Kao-ping, China	118 J 2	Kara Burun (cape), Turkey in Europe	98 G 1
Kanawa Falls, W. Va., a250	35 D 4	Kanikau, Idaho	50 C 1	Kao-shan, China	107 1/2 H 2	Karabutak, Central Asia, est. 323	100 J 4
Kanawa Sta., W. Va.	35 C 2	Kanima, Africa	111 F 7	Kao-shan, China	107 1/2 H 2	Kara Chai (river), Persia	103 D 3
Kanzawa, Japan, '84, est.89,975	108 H 5	Kanin, Germany	85 H 16	Kao-shan, China	107 1/2 H 2	Karachallsk, Russia	101 N 3
Kanhalu, Burma	106 B 3	Kanin, Cape, Russia	96 H 2	Kao-shan, China	107 1/2 H 2	Karachev, Russia, est.14,852	87 K 5
Kanharak, Russia	96 K 4	Kanin, Turkey in Europe	98 B 8	Kao-shan, China	107 1/2 H 2	Karachi (and cantonment), British India, '91, 105,199	104 A 7
Kanhuri, Siam	106 D 7	Kaninan, Persia	103 E 5	Kao-shan, China	107 1/2 H 2	Karachi Bay, British India	104 A 7
Kancamagus Mt., N. H.	7 H 6	Kanin Peninsula, Russia	96 J 2	Kao-shan, China	107 1/2 H 2	Karachoban, Turkey in Asia	101 K 3
Kanchanjanga (Mt.), British India (see Kunchinjanga)	104 M 6	Kanior, Cape, Borneo	116 E 4	Kao-shan, China	107 1/2 H 2	Karad, British India, '91, 12,086	105 E 11
Kan-chau, China	107 1/2 E 10	Kanlcha, Hungary (see Nagy Kanlza)	89 J 5	Kao-shan, China	107 1/2 H 2	Karadagh (Mt.), Greece	99 G 2
Kan-chau (Kan-su), China, '96, a30,000	107 G 3	Kanlza, Austria	90 N 5	Kao-shan, China	107 1/2 H 2	Karadagh (district), Persia	103 B 1
Kand, Mount, British India	104 A 4	Kanlza, Nagy, Hungary, '90, 20,619	89 J 5	Kao-shan, China	107 1/2 H 2	Kara Dagb (Mt.; Konieh), Turkey in Asia	101 E 4
Kand, Ak, Persia	103 C 2	Kanlza, Hungary (on travel map)	74 N 5	Kao-shan, China	107 1/2 H 2	Karadagh (Mt.; Mozul), Turkey in Asia	101 L 5
Kanda, Mount, Manchuria	107 N 1	Kanizza, O., Hungary, '90, 15,495	89 J 5	Kao-shan, China	107 1/2 H 2	Karadja, Russia	97 J 9
Kanda (river), Russia	96 F 2	Kanjamba, Africa	112 L 14	Kao-shan, China	107 1/2 H 2	Karadjavran, Turkey in Asia	101 E 2
Kandabar, Afghanistan, a25,000	103 L 5	Kanjaro (Mt.), Africa	112 Q 9	Kao-shan, China	107 1/2 H 2	Karadran, Turkey in Asia	101 E 4
Kandabar, British India	105 F 10	Kanjat River, British India (see Hunza River)	104 E 1	Kao-shan, China	107 1/2 H 2	Karadskoren, Turkey in Asia	101 H 4
Kandalag, Burma	106 A 5	Kanjing, Katala, Africa	112 L 13	Kao-shan, China	107 1/2 H 2	Karagach, Kuh-l (Mt.), Persia	103 E 3
Kandalak, British India	105 N 10	Kanjut (river), British India (see Hunza River)	104 E 1	Kao-shan, China	107 1/2 H 2	Karagatch, Turkey in Asia, a1,500	101 D 3
Kandalak Bay, Russia	96 F 2	Kankakee (Co.), Ill., 28,732	20 K 3	Kao-shan, China	107 1/2 H 2	Karaghan (district), Persia	103 C 3
Kandalaksba, Russia	96 F 2	Kankakee (c.h.), Ill., '90, 9,025; '97, a10,500	20 K 3	Kao-shan, China	107 1/2 H 2	Karaghan Dagb (Mt.), Persia	103 C 3
Kandalo, Afghanistan	103 K 6	Kankakee R., Ill.	20 K 3	Kao-shan, China	107 1/2 H 2	Karaghara, Afghanistan	103 L 3
Kandapur, British India	105 E 13	Kankakee R., Ind.	19 B 2	Kao-shan, China	107 1/2 H 2	Karagharan, Russia	96 J 8
Kandar, British India	105 N 9	Kankakee Sta., Ind.	20 K 3	Kao-shan, China	107 1/2 H 2	Karaginskii Island, Siberia	100 T 3
Kandau, Russia	97 D 3	Kankan, Africa	111 D 8	Kao-shan, China	107 1/2 H 2	Karagol, Turkey in Asia	101 K 3
Kandavu (Island), Fiji, '96, a10,000	117 B 4	Kankangchari, Africa	111 G 7	Kao-shan, China	107 1/2 H 2	Karaguz, Bokhara	103 L 2
		Kankanballi, British India	105 F 13	Kao-shan, China	107 1/2 H 2	Karaguz (region), Africa	112 O 11
		Kankor, British India	105 H 9	Kao-shan, China	107 1/2 H 2		
		Kankiang (river), China	107 1/2 E 9	Kao-shan, China	107 1/2 H 2		
		Kankora (river), Kongo Free State	112 N 11	Kao-shan, China	107 1/2 H 2		
		Kankuppa, British India	105 F 12	Kao-shan, China	107 1/2 H 2		

Kara Hasan, Bulgaria	98 H 5	Karavi (Island), Greece	99 J 7	Karamea River, New Zealand	117 D 6	Karya (Argolis and Corinth), Greece	99 F 4
Karahissar, Turkey in Asia (see Adum-Karahissar)	101 C 3	Karawal, Kuh (Mt.), Persia	103 C 2	Karmel, Russia	97 D 2	Karyaea, Turkey in Europe	98 G 8
Kara-hissar, Turkey in Asia, 11,700	101 H 2	Karawanken (Mts.), Austria	90 J 11	Karndö (Island), Norway	95 D 7	Karyatos, Greece, '89, 1,278	99 K 4
Karakak Glacier, Greenland	3 K 9	Karayaz, Steppe, Russia	101 L 2	Karnafull (river), British India	104 O 8	Karyatalua, Greece (see Gortys)	99 E 6
Karalun, El, Egypt, '82, 6,240	110 T 4	Karsay, Turkey in Asia	101 J 3	Karnak, Africa	110 N 7	Karyupolis, Greece	99 G 7
Kara-Itiyah River, Chinese Empire	107 D 1	Karayak Bazar, Turkey in Asia	101 C 4	Karnal, Egypt	110 P 4	Kasn, Africa	110 R 7
Karabash, Persia	103 C 5	Karbers Ridge, Ill.	21 J 10	Karnal, British India, '91, 21-963	104 F 5	Kasaba, Turkey in Asia (see Kasab)	101 C 4
Karaisakal Monument, Greece	99 N 2	Kärjöle, Sweden	95 J 6	Karna, Afghanistan	103 M 4	Kasaba, Turkey in Asia (see Kassaba)	101 B 3
Karajab Dagb (Mt.; Konleh), Turkey in Asia	101 E 4	Karbu, Tibet	107 C 4	Karnal (river), Nepal	104 H 5	Kasabi, El, Morocco	111 D 3
Karajab Dagb (Mt.; Muzub), Turkey in Asia	101 J 4	Karby Denmark	88 D 3	Karnatic (region), British India	105 G 14	Kasagami, Africa	112 O 10
Karajalar, Turkey in Asia	101 E 2	Kareczag, Hungary, '90, 18,197	89 N 4	Karnattab (Moorish), Spain (see Granada)	83 J 7	Kasagi, British India	104 L 8
Karak, Chinese Empire	104 G 2	Kardakuta, Greece, '89, 610	99 B 4	Karner, N. Y.	12 P 6	Kasul (river), British India	104 L 8
Karak (Island), Persia (see Kharak)	103 D 6	Kardamyll, Greece, '89, 393	99 F 7	Karnes (Co.), Tex., 3,637	46 K 9	Kasul (wady el-), Turkey in Asia	101 K 5
Karakal, Rumania, est. 10,915	98 G 4	Kardasch Boëtz, Austria	90 K 5	Karne City (c.h.), Tex., a700	46 K 9	Kasan Döfle (pass), Servia	98 E 4
Karakun (district), Persia	103 D 3	Kardch, Persia	103 H 2	Karneshli, Russia	97 F 8	Kasanji, Africa	112 L 13
Karakura, Africa	111 G 7	Karditsa (Bootia and Attica), Greece, '89, 388	99 H 4	Karney, Tex.	46 K 8	Kasan (government), Russia (see Kazau)	96 J 4
Kara-kash River, East Turkestan	107 E 3	Karditsa (Trikala), Greece, '89, 0,798	89 E 2	Karobab, Eastern Rumelia	98 K 6	Kasan Döfle (pass), Servia	98 E 4
Karakelang Island, Dutch East India	116 G 4	Karditszag, Hungary (see Kardaczag)	89 N 4	Karobay, Africa	110 L 7	Kasanji, Africa	112 L 13
Karaketeh III, Turkey in Asia	101 E 3	Kare, Africa	110 M 8	Karofat, Eastern Rumelia	98 K 6	Kasanlik, Eastern Rumelia (see Kazanlik)	98 H 6
Karakhol, Persia	103 B 3	Karoklan, Turkey in Asia	101 H 3	Karofat, Africa	110 L 7	Kasaua, Africa	112 K 13
Kara Khissa, Turkey in Asia	101 K 3	Karollan Coast, Russia	96 F 7	Karofat, Africa	111 D 9	Kasautip Cape, Russia	97 K 9
Karakis, Egypt	110 R 3	Karema, Africa	112 O 12	Karofat, Africa	111 D 9	Kasar, Ras (cape), Africa	110 Q 6
Karakobis, Africa	112 M 16	Karesuando, Sweden	95 N 2	Karofat, Africa	111 D 9	Kasar, Ras (cape), Africa	110 R 7
Karakoram Pass, British India	104 G 2	Karevlu, Ceylon	105 J 16	Karofat, Africa	111 D 9	Kasari Saki (point), Japan	108 P 5
Karakoram Range, British India	104 F 2	Karevli, Turkey in Europe	98 K 7	Karofat, Africa	111 D 9	Kasasa, Africa	112 L 13
Karakul, Bokhara	103 L 1	Karez-I Malki, Persia	103 J 4	Karofat, Africa	111 D 9	Kasatcha, Russia	96 L 5
Kara Kul (lake), Central Asia	100 K 5	Karga, Africa	111 G 8	Karofat, Africa	111 D 9	Kasawee, Africa	111 J 7
Karakulak, Turkey in Asia	101 J 3	Kargalyk, East Turkestan	107 B 3	Karofat, Africa	111 D 9	Kasawdee, Siam	106 E 5
Kara-kum, Desert of, Central Asia	100 J 5	Kargatskala, Siberia	109 L 3	Karofat, Africa	111 D 9	Kasb, Afghanistan	103 K 5
Kara-kum (desert), Central Asia	100 J 4	Karghan, Persia	103 C 2	Karofat, Africa	111 D 9	Kasb, Chinese Empire	107 C 2
Karalene, Germany	87 C 35	Kargby, Turkey in Asia, a500	101 F 2	Karofat, Africa	111 D 9	Kasb, Turkey in Asia	101 C 4
Karalez, Bulgaria	98 K 5	Kargil, British India	104 F 2	Karofat, Africa	111 D 9	Kasban, Persia, a25,000	103 D 4
Kara Lom (river), Bulgaria	98 J 5	Kargin, Turkey in Asia	101 G 2	Karofat, Africa	111 D 9	Kasbega, Alaska	58 F 10
Karam, Africa	110 S 8	Kargin, Turkey in Asia	101 E 4	Karofat, Africa	111 D 9	Kasbera, Persia	103 E 5
Kara Maghara, Turkey in Asia	101 F 3	Karopol, Russia, est. 2,592	96 G 3	Karofat, Africa	111 D 9	Kashevata, Russia	97 H 7
Karaman, Turkey in Asia, a5,000	101 E 4	Karhassankol on the Lom, Bulgaria	98 J 5	Karofat, Africa	111 D 9	Kashgar, East Turkestan, a60,000	107 B 3
Karamania (region), Turkey in Asia	101 E 3	Karheit, Africa	111 E 3	Karofat, Africa	111 D 9	Kashgar River, East Turkestan	107 B 3
Kara Mines, Siberia	100 P 3	Kariba Gorge, Africa	112 O 15	Karofat, Africa	111 D 9	Kashgii, Africa	110 O 7
Karamip L., Wash.	51 G 1	Karibeb, Turkey in Europe	98 F 1	Karofat, Africa	111 D 9	Kashia, Africa	111 H 8
Karam Kbaa, Afghanistan	103 L 5	Karionas (Indian tribes), Colombia	70 C 4	Karofat, Africa	111 D 9	Kashidur, Persia	103 F 2
Karam-muran, East Turkestan	107 C 3	Karikal (Fr.), India, '95, est. 19,172	105 H 14	Karofat, Africa	111 D 9	Kashia, Russia, '89, est. 6,833	97 L 3
Karamusal, Turkey in Asia, a1,500	101 C 2	Karimalan Coast, British India	105 H 13	Karofat, Africa	111 D 9	Kashipur, British India, '91, 14,717	104 G 5
Karagahape Bay, New Zealand	117 F 10	Karimata Island, Dutch East India	116 C 5	Karofat, Africa	111 D 9	Kashira, Russia, est. 5,070	97 M 4
Karangu River, Persia	103 B 2	Karimata Strait, Dutch East India	116 C 5	Karofat, Africa	111 D 9	Kashka Daria (river), Bokhara	103 M 1
Karanbil, Turkey in Europe	98 B 1	Karimou Java Islands, Dutch East India	116 D 6	Karofat, Africa	111 D 9	Kashkar (state), British India (see Chitral)	104 C 2
Kararaja (Berar), British India, '91, 14,436	105 F 9	Kariva Yarik, Desert of, Central Asia	96 K 7	Karofat, Africa	111 D 9	Kashk-i-Nakhud, Afghanistan (see Kusb-i-Nakhud)	103 L 5
Karauja (Thana), British India	105 O 13	Karir (Island), British India	104 C 8	Karofat, Africa	111 D 9	Kashmir, British India (see Srinagar)	104 E 2
Karanja Island, British India	105 N 12	Karis, Turkey in Asia	101 G 4	Karofat, Africa	111 D 9	Kashmir (state), British India, '91, 2,543,952	104 E 3
Karanie (tribe), Africa	112 R 9	Karitea, Greece (see Gortys)	99 E 6	Karofat, Africa	111 D 9	Kash River, Afghanistan	103 J 5
Kara-nor (lake), Mongolia	107 E 1	Kariz, Persia	103 J 3	Karofat, Africa	111 D 9	Kashun Lake, Tibet	107 D 4
Karanebea, Hungary, '90, 5,464	89 N 6	Karjetein, Turkey in Asia	101 G 5	Karofat, Africa	111 D 9	Kashunuk R., Alaska	58 G 6
Kara Orab, Turkey in Asia	101 D 4	Karkabat, Africa	110 Q 6	Karofat, Africa	111 D 9	Kasim (district), Arabia	102 J 4
Karapatcha, Eastern Rumelia	98 J 3	Karkai, Africa	113 F 2	Karofat, Africa	111 D 9	Kasim, Kot, British India	104 F 6
Kararumuka, Africa	112 P 13	Karkaralansk, Central Asia, est. 2,005	100 K 4	Karofat, Africa	111 D 9	Kasima, Turkey in Asia	102 L 3
Kara Sea, Arctic Region	3 K 2	Karkaralansk Islands, Dutch East India	116 F 4	Karofat, Africa	111 D 9	Kasimich, Nahr-el- (river), Turkey in Asia	102 C 5
Kara Sea, Russia	96 M 1	Karkel, Germany	87 B 33	Karofat, Africa	111 D 9	Kasimof, Russia, est. 15,769	96 H 5
Kara Sea, Siberia	100 J 1	Karki (Island), Turkey in Asia	101 B 4	Karofat, Africa	111 D 9	Kasipur, British India	105 J 10
Karashar, East Turkestan, a1,000	107 D 2	Karkialt Bay, Russia	97 J 9	Karofat, Africa	111 D 9	Kasjulu, Russia	97 G 7
Karashl, Persia	103 B 2	Karkol, Africa	110 P 7	Karofat, Africa	111 D 9	Kaskanukh, Alaska	58 M 7
Karashl (district), Turkey in Asia	101 B 3	Karkona, British India	104 O 7	Karofat, Africa	111 D 9	Kaskaskin, Ill., a175	21 F 10
Karascica (river), Hungary	89 K 6	Karkuber, Africa	112 M 15	Karofat, Africa	111 D 9	Kaskaskin R., Ill.	21 F 9
Karasjok, Norway	95 O 2	Karla, Lake, Greece	99 G 1	Karofat, Africa	111 D 9	Kaskawulsk River, Canada	63 B 1
Karasjokka (river), Norway	95 O 2	Karlak, Turkey in Asia	101 H 3	Karofat, Africa	111 D 9	Kasklu, Persia	103 H 3
Karas Mountains, Africa	113 D 4	Karl Alexander Land, Franz Josef Land	3 B 2	Karofat, Africa	111 D 9	Kaskö, Russia, est. 815	96 D 3
Kara Strait, Arctic Region	3 L 1	Karlandagan Islands, Philippine Islands	118 C 7	Karofat, Africa	111 D 9	Kaskol, Turkey in Asia	101 J 3
Kara Strait, Russia	96 L 1	Karlebotten, Norway	95 Q 1	Karofat, Africa	111 D 9	Kaskovo, Russia	97 J 4
Kara Su (river), Bokhara	103 M 1	Karleby, Denmark	88 L 7	Karofat, Africa	111 D 9	Kasto, British Columbia, a1,500	63 G 4
Karaau (river), Bulgaria (see Struma)	98 F 7	Karleyb, Gamla, Russia, est. 2,302	96 D 3	Karofat, Africa	111 D 9	Kasimark, Hungary (on travel map)	74 P 4
Kara Su (river), Persia	103 B 1	Karl, British India	105 D 10	Karofat, Africa	111 D 9	Kasong, N. Y., a100	12 L 5
Kara Su (river), Persia	103 C 3	Karlidh, British India	104 J 8	Karofat, Africa	111 D 9	Kasoga, Tex.	47 H 4
Karasa, Russia	101 N 2	Karljohannavær (fort), Norway	95 C 3	Karofat, Africa	111 D 9	Kasom, French Indo-China	106 H 8
Kara Su (river), Turkey in Asia (see Western Euphrates)	101 H 3	Karlovass, Samos	99 P 5	Karofat, Africa	111 D 9	Kasota, Minn., a.c. '95, 739	25 D 5
Karasa (river), Turkey in Europe	98 D 7	Karlovo, Eastern Rumelia	98 G 6	Karofat, Africa	111 D 9	Kaspas, S. Dak.	27 E 2
Kara Su (river), Turkey in Europe (see Mesta Su)	98 G 7	Karlowitz, Hungary, '90, 5,490	89 L 6	Karofat, Africa	111 D 9	Kaspiskol More, Russia (see Caspian Sea)	96 J 7
Karasubazar, Russia, est. 13,843	97 K 9	Karlsbad, Austria, '90, 12,033	90 F 3	Karofat, Africa	111 D 9	Kaspiskol More (sea), Russia (see Caspian Sea)	96 K 7
Karata, Nicaragua	66 M 6	Karlshad, Austria (on travel map)	74 L 3	Karofat, Africa	111 D 9	Kasr, Egypt, '82, 2,491	110 O 4
Karatagh, Bokhara	103 M 1	Karlshberg, Germany	87 A 33	Karofat, Africa	111 D 9	Kasr Abu Hassan, Africa	110 M 2
Kara Tagh Pass, British India	104 F 2	Karlsborg, Sweden	95 J 7	Karofat, Africa	111 D 9	Kasr Adamo, Africa	110 L 3
Karatalaha (river), Russia	96 M 2	Karlshurg, Hungary, '90, 8,107	89 P 5	Karofat, Africa	111 D 9	Kasr Amed, Arabia	102 H 1
Karatash, Turkey in Asia	101 E 4	Karlshamm, Germany	85 J 9	Karofat, Africa	111 D 9	Kasrawat, El, Africa	111 D 6
Karatash Burua (cape), Turkey in Asia	101 F 4	Karlshamn, Sweden, '96, 7,052	95 J 8	Karofat, Africa	111 D 9	Kasr Batef Abul, Arabia	102 J 3
Karatcheff, Russia (see Karachef)	97 K 5	Karlskrona, Sweden, '91, 20,892	95 J 8	Karofat, Africa	111 D 9	Kasr Benigdem, Africa	110 M 2
Kuratchok Dagb (Mt.), Turkey in Asia	101 K 5	Karlsruhe (Baden), Germany, '95, 84,004	86 O 7	Karofat, Africa	111 D 9	Kasr-bu-Ismael, Morocco	111 F 2
Karategan, Persia	103 J 2	Karlruhe (kreis), Germany, '90, 307,919	86 O 8	Karofat, Africa	111 D 9	Kasr-el-Ajebdar, Egypt	110 N 3
Karativo Island, Ceylon	105 G 15	Karlruhe (Silesia), Germany	87 L 26	Karofat, Africa	111 D 9	Kasr-el-Akhdar, Turkey in Asia	102 F 3
Kara Toprak, Eastern Rumelia	98 G 6	Karlruhe, Germany (on travel map)	74 J 4	Karofat, Africa	111 D 9		
Karatoya, Turkey in Europe	98 E 6	Karlstadt, Germany, '96, 10,049	95 H 7	Karofat, Africa	111 D 9		
Karatsu, Japan, '86, est. 7,718	108 D 7	Karlstadt, Germany	86 N 10	Karofat, Africa	111 D 9		
Karauli, British India (see Kerauli)	101 F 6	Karlstadt, Hungary, '90, 5,559	89 G 6	Karofat, Africa	111 D 9		
Karaul-topk, East Turkestan	107 B 2	Karlstadt, Hungary (on travel map)	74 M 0	Karofat, Africa	111 D 9		
Karu-usu, Mongolia	107 E 1	Karstift, Austria	90 K 6	Karofat, Africa	111 D 9		
Karu-usu, Lake, Mongolia	107 E 1	Karstuk, Alaska, 1,123	58 M 8	Karofat, Africa	111 D 9		
Karava Mountain, Greece	99 E 2	Karunkuly (Island), Arctic Region	3 L 2	Karofat, Africa	111 D 9		

Kasr-el-Kebir, Morocco, a25,000	111 E 2	Katangi, British India	104 G 9	Katun Alps (Mts.), Siberia (see	100 L 3	Kavkazkaia, Russia	96 H 6
Kasr-el-Tine, Egypt	110 P 3	Kataail, Russia	101 K 2	-Katunski Mts.)	100 L 3	Kavol, Kua, Kongo Free State	112 N 4
Kasr Esrak, Arabia	102 G 2	Kataaling, Australia, a180	115 B 6	Katunga (Sudan), Africa	111 H 8	Kavokli, Eastern Rumelia	98 J 6
Kasr Gharlan, Africa	110 K 2	Katar (district), Oman	102 M 5	Katunga (Rhodesia), Africa	112 P 15	Katonwe, Kongo Free State	112 O 12
Kasr Jedd, Africa	110 N 3	Katara, Africa	112 K 14	Katun Khan, Turkey in Asia	101 E 3	Kaw, French Guiana	71 G 3
Kasr Jofara, Africa	110 K 2	Katarabi, Russia	97 H 8	Katunski Mountains, Siberia	100 L 3	Kaw (Tp.), Mo.	30 C 2
Kasrkand, Persia	103 J 7	Katastari Bay, Greece	99 C 5	Katur Mta., Asia	101 L 3	Kaw, Baa, Siam	106 D 6
Kasr Shama, Egypt	110 N 3	Katavothra Mountain, Greece	99 F 3	Katushi, Africa	112 L 13	Kawachi (old province), Japan	108 I 8
Kasr Zafran, Africa	110 L 3	Katchall (island), British India	106 A 11	Katwa, British India	104 M 8	Kaw Agency, Okla., a300	48 J 1
Kassa, Hungary (see Kaschau)	89 N 3	Katchanik, Turkey in Europe	98 D 6	Katwijk, Netherlands, commu-	84 D 4	Kawagoye, Japan, '87, est.15-	
Kassaba, Egypt	110 O 5	Katchanova Sloboda, Russia	97 F 3	-nunc, '94, est.7,088	89 D 4	839	108 J 6
Kassaba (Bran), Turkey in Asia	101 D 3	Katchawan River, Canada	63 M 3	Katwijk-aaa-Zee, Netherlands	89 D 4	Kawagutsi, Japan	108 J 6
Kassaba (Konleh), Turkey in Asia	101 E 4	Katelet, Africa	111 J 5	Katwyk, Netherlands (see Kat-	84 D 4	Kawahar Harbor, Japan	108 M 7
Kassaba (Sivas), Turkey in Asia	101 G 2	Katellon, Pa., a200	15 M 5	-wijk-aaa-Zee)	84 D 4	Kawalhae, Hawaii	118 N 5
Kassaba (Smyrna), Turkey in Asia	101 B 3	Katel Vlejo, Philippine Islands	118 G 9	Katzbach (river), Germany	87 K 23	Kawalhau (district), Hawaii	118 N 5
Kassul (district), Kongo Free State	112 M 12	Katembeha, Africa	112 Q 13	Katzebu R., Alaska	85 W 4	Kawabos, Cape, Hawaii	118 G 1
Kassal (river), Kongo Free State	112 L 11	Katemcy, Tex., a100	46 H 7	Katzenbuckel (Mt.), Germany	86 N 9	Kawai Point, Hawaii	118 G 1
Kassala, Africa, a3,000	110 Q 7	Katende, Africa	112 M 13	Katzendorf, Hungary	89 R 5	Kawajiri, Japan	108 E 7
Kassalin (region), Africa	110 Q 6	Kater, Cape, Canada	50 N 2	Kau, Africa	112 R 11	Kawajiri Misaki (cape), Japan	108 E 6
Kassull, Lake, Kongo Free State	112 N 13	Kater, Cape, Canada	50 R 3	Kau (district), Hawaii, '96	118 O 6	Kawakawa, New Zealand, '91	117 E 2
Kassama, Africa	111 D 7	Katerina, Turkey in Europe, a2,000	98 E 8	Kaul (island), Hawaii, '96	118 G 1	Kawanoye, Japan, '87, est.11-	108 F 6
Kassambara, Africa	111 E 7	Kater Island, Japan	108 P 7	15,228	107 L 2	135	110 K 6
Kassanebe, Kongo Free State	112 L 12	Katevale, Quebec, a500	61 L 8	Ka-uan, Manchuria	107 L 2	Kawar, Oasis of, Africa	110 K 6
Kassar (island), Russia	97 D 2	Katha, Burma, a5,000	106 C 2	Kaub, Africa	110 N 7	Kawardha, British India, '91	104 I 9
Kassasin, Egypt	110 T 4	Katha (region), Burma	106 B 3	Kaub, Germany, '95, 2,145	86 M 6	5,394	104 I 9
Kassavo, Kongo Free State	112 O 11	Kathariaberg, Austria	90 G 2	Kauebi (island), Low Archipelago	117 M 8	Kawati (tribe), Egypt	110 P 5
Kassel, Germany, '95, 81,738	86 K 9	Katharinenburg, Russia (see Ekaterinburg)	96 M 4	Kauerak, Germany, '95, 888	87 F 30	Kawau Island, New Zealand	117 F 2
Kassel (bezirk), Germany, '95, 850,378	86 K 9	Katherin, Jebel (Mt.), Egypt	110 P 3	Kaufheuren, Germany, '95, 7,676	86 R 12	Kaweh, Cal.	57 G 6
Kassel, Germany (on travel map)	74 J 3	Katherine Island, Marshall Is. (see Ujae)	117 K 2	Kaufering, Germany	86 Q 12	Kawellko Point, Hawaii	118 G 1
Kassal, N. Dak.	26 E 3	Katherine River, Australia	115 E 2	Kaufering, Germany (on travel map)	74 K 4	Kawende, Africa	112 O 13
Kassaeog, Kongo Free State	112 N 12	Kathi, British India	104 D 9	Kaufman, Pa., a175	16 G 7	Kawende (region), Africa	112 O 12
Kassloff R., Alaska	58 O 6	Kathlawar (peninsula), British India, '81, 2,343, 899	104 C 9	Kaufman (Co.), Tex., 21,598	46 L 5	Kawha Harbor, New Zealand	117 E 4
Kassloff, Russia (see Kasloff)	96 H 5	Katlabamba (Mts.), Natal	113 J 5	Kaufman (c.h.), Tex., 1,282	46 L 5	Kawich Range, Nev.	54 F 5
Kassou, Ind., a150	19 A 8	Kathleco, Fla.	39 M 6	Kaufmann, Mount, Turkestan	103 P 1	Kawkawin, Mich., a300	23 N 10
Kasson, Ia.	28 E 5	Kathlees, Ga.	38 D 7	Kaufung Wald (range), Germany	86 K 10	Kaxu, Africa	112 K 13
Kassoo, Miss., s.e. '95, 1,125	25 E 5	Katholisch Heuersdorf, Germany (see Heuersdorf)	87 K 21	Kaubako Bay, Hawaii	118 N 6	Kay, Miss.	87 I 21
Kassona, Mount, Africa	110 Q 7	Kathul Mt., Alaska	58 T 4	Kauli, Abu el, Egypt	110 R 4	Kay (Co.), Okla.	48 I 1
Kassonbrook, Pa., a100	15 K 3	Kathwood, S. C.	37 E 5	Kauli Head, Hawaii	118 N 4	Kaya, or Shahl, River, Persia	103 D 3
Kassongo, Africa	112 L 14	Kati, Africa	111 E 9	Kauk, Tel (Mt.), Turkey in Asia	101 J 5	Kayak I., Alaska	58 R 7
Kassongo, Kongo Free State	112 N 12	Katibi, Africa	112 M 14	Kaukapakapa, New Zealand, '96, a450	117 E 3	Kayalpatam, British India, '91, 11,465	105 G 15
Kassongu, Muene Puto, Kongo Free State	112 L 12	Katie, Ind. Ty.	48 H 5	Kaukasus (Mt.), Russia (see Caucasus)	96 H 7	Kayan River, Borneo	116 E 4
Kasr-el-Kebir, Morocco (see Kasr-el-Kebir)	111 E 2	Katif, El, Turkey in Asia, a6,000	102 L 4	Kaukasus (Mt.), Russia (see Caucasus)	96 H 7	Kayar Lake, Africa	111 C 6
Kastag, Persia	103 J 8	Kathar, British India	104 L 7	Kaukauna, Wis., a.c. '95, 5,451	24 K 6	Kayatha, British India	104 F 8
Kastanami, Turkey in Asia, a40,000	101 E 2	Katkiati, New Zealand	117 F 3	Kauke, Russia	97 F 2	Kayayak, Alaska (see Kagayak)	58 M 7
Kastamuni (vilayet), Turkey in Asia, est.1,009,460	101 E 2	Katima Fall, Africa	112 M 15	Kaukehen, Germany	87 B 33	Kayes, Africa	111 D 7
Kastania (Lacolia), Greece, '89, 1,403	99 F 6	Kat-i-mi-an (island), China	107 1/2 H 4	Kaukhan, Baluchistan	103 M 7	Kaylor, Pa.	16 E 5
Kastania (Trikala), Greece, '89, 513	99 E 2	Katin (island), Low Archipelago	117 M 8	Kaukha, Russia	97 H 1	Kaysersberg, Germany	86 Q 5
Kastanitsa, Greece, '89, 480	99 G 6	Katju, Russia	97 H 4	Kaukonaba, Hawaii	118 J 7	Kaysville, Utah, a.c. '95, 1,759	54 K 1
Kastbjerg, Denmark	88 G 3	Katingan River, Borneo	116 D 5	Kau Kong, Siam	106 F 7	Kayn Bay, Molucca Is.	116 G 4
Kastel, Germany, '90, 6,503	86 M 7	Katiri, Turkey in Asia	101 C 2	Kaukura (island), Low Archipelago	117 L 8	Kazaidi, Kongo Free State	112 N 13
Kastell, Crete	99 D 8	Katka, Idaho	50 C 1	Kaula (island), Hawaii	118 E 2	Kazaklar, Greece, '89, 2,076	99 F 1
Kastelorzio Island, Turkey in Asia	101 C 4	Katkop, Cape Colony	113 D 6	Kaula (island), Hawaii	118 E 2	Kazala, Central Asia (see Kazalinski)	100 J 4
Kastelruth, Austria	90 C 10	Katlachter, South African Republic	113 J 2	Kaula (island), Oceania	114 L 2	Kazali, Central Asia (see Kazalinski)	100 J 4
Kastloeh, El, Palestine	102 B 3	Katiba, Muene, Africa	112 L 14	Kaulas, British India	105 F 10	Kazalinsk, Central Asia, est. 5,772	100 J 4
Kastl, Germany	86 O 14	Katmal, Alaska	58 M 8	Kau-lung (Br.), China	107 1/2 E 11	Kazan, Russia, '97, 131,508	96 J 4
Kastoria, Turkey in Europe, a10,000	98 D 8	Katmandu, Nepal (see Khatmandu)	104 K 6	Kau-lung, Hongkong	107 D 5	Kazan (division), Russia, '97, 11,724,877	96 K 5
Kastota (island), Greece	99 C 3	Kato (island), Greece	99 N 7	Kau-lung Peinula, Hongkong	107 D 6	Kazaa (government), Russia, '97, 2,190,075	96 J 4
Kastri, Greece, '89, 989	99 G 3	Kato Achala, Greece, '89, 1,343	99 D 4	Kauloua Point, Hawaii	118 N 6	Kazanka, Russia	97 J 8
Kastri, Greece (see Hermlone)	99 H 6	Katohi, Greece, '89, 1,373	99 D 4	Kaumalapan, Hawaii	118 L 4	Kazanlik, Eastern Rumelia, est. 10,765	98 H 6
Kastrikum, Cape, Japan	108 N 3	Katohori, Greece, '89, 624	99 C 3	Kaumaoy, Russia	97 G 8	Kazbek Mountain, Russia	96 H 7
Kastro, Greece	99 L 7	Katol, British India	104 G 9	Kaunvhoou, Hawaii	118 E 2	Kaz Dagh (Mt.), Turkey in Asia	101 B 3
Kastro (Lemnos), Turkey in Asia	101 A 3	Katolla, Dumba, Africa	112 L 15	Kaunakakai Harbor, Hawaii	118 L 3	Kazembe, Kala, Kongo Free State	112 M 13
Kastro, Turkey in Asia (see Chios)	101 B 3	Katom, French Indo-China	106 G 9	Kaupa Point, Hawaii	118 N 7	Kazembe, Africa	112 O 13
Kastroo, Turkey in Asia	99 O 4	Katomeri, Cape, Greece	99 M 7	Kaunga, Burma	106 B 2	Kazembe's, Africa	112 P 14
Kastroon, Turkey in Asia (see Mytilene)	101 B 3	Katonah, N. Y., 524	11 P 9	Kaung-tung (province), China (see Kwang-tung)	107 J 6	Kazerun, Persia, a3,000	103 D 6
Kastro, Germany	85 J 5	Katouero Bay, Crete	99 F 9	Kaunowa, Austria	90 H 3	Kazhemskol, Russia	96 K 3
Kastros, Turkey in Asia (see Mytilene)	101 B 3	Katonga (river), Africa	112 O 10	Kaunua, Africa	113 E 2	Kazmiercz, Russia	97 C 6
Kastrup, Denmark	88 K 6	Katong, Africa	112 N 15	Kaupl, Rumania	98 L 5	Kazli, Russia	97 E 6
Kaauudram, British India	105 H 11	Kato Phasaari, Greece, 626	99 I 5	Kaup, Hawaii	118 N 4	Kazlude, Kongo Free State	112 N 13
Kasunga, Africa	112 P 14	Katosan, British India	104 C 8	Kaupstad, Iceland	88 O 3	Kazini, Turkey in Asia	101 J 3
Kasur, British India, '91, 20,290	104 E 4	Katoto, Africa	112 P 11	Kaura, Africa	111 H 7	Kazmierz, Germany	87 G 24
Kasvin, Persia (see Kasbin)	103 D 2	Katowitz, Austria	90 H 5	Kaurasbi (river), Africa	112 K 15	Kazungala, Africa	112 N 15
Kata, Nagy-, Hungary, '90, 6,028	89 L 4	Kato Zakro, Crete	99 G 9	Kaurim, Austria	101 F 2	Kazvin (province), Persia	103 C 2
Kataba, Turkey in Asia	102 J 3	Katra, Persia	103 F 6	Kausan, Turkey in Asia, a1,000	111 H 8	Kazvin, Persia (see Kasbin)	103 D 2
Katafanga (island), Fiji	117 D 3	Katrah, Palestine	102 B 9	Kausan, Africa	111 H 8	Kazyn (river), Siberia	96 N 3
Katafine (river), Africa (see Cassin)	111 C 8	Katrazita, Turkey in Europe	98 D 8	Kautach, Luxembourg	84 G 9	Kazymyskna, Siberia	100 K 2
Kataghan (district), Afghanistan	103 N 2	Katrine, N. Y., a400	12 O 7	Kautakelno, Norway	95 N 2	Ke, French Indo-China	106 I 6
Katagium, Africa	111 J 7	Katrineberg, Sweden	95 K 6	Kavadar, Turkey in Europe, a6,800	98 D 7	Kea, Greece, '89, 3,863	99 K 5
Katadin, Mt., Me.	6 E 4	Katrineudal, Denmark	88 N 4	Kavala, Turkey in Europe	98 B 7	Kea, Channel of, Greece	99 K 5
Katadin Iron Works, Me.	6 E 5	Katrineholm, Sweden	95 K 7	Kavak (Angora), Turkey in Asia	101 D 3	Kea (island), Greece	99 K 5
Katak, British India (see Cuttack)	105 L 9	Katrus, Turkey in Asia	101 F 7	Kavak (Sivas), Turkey in Asia	101 G 3	Kea, Mauna (volcano), Hawaii	118 O 5
Katakolo, Cape, Greece	99 D 5	Katscher, Germany, '83, 4,076	87 M 26	Kavak (Trebizond), Turkey in Asia	101 G 3	Keaan, Hawaii	118 P 6
Katakolo, Fort, Greece, '89, 612	99 D 5	Katsea, Africa, a7,500	111 H 7	Kavak (Trebizond), Turkey in Asia	101 G 3	Keado, Ireland, '91, 1,426	79 H 3
Kata Kurgan, Turkestan, a16,000	103 M 1	Katseua (native state), Africa	111 H 8	Kavak (Trebizond), Turkey in Asia	101 G 3	Keahole Point, Hawaii	118 N 6
Katala Ka Njinga, Africa	112 L 13	Katseua Allah, Africa	111 J 9	Kavaklikol, Turkey in Europe	98 C 1	Keal, Loch na (inlet), Scotland	78 D 7
Katalonin, Crete	99 F 8	Katsik, China	107 1/2 C 13	Kavala, Turkey in Europe	98 G 8	Kealakaikahi Channel, Hawaii	118 L 4
Katama, Mass.	9 C 6	Katsina, Africa (see Katseua)	111 H 7	Kavala, Bay of, Turkey in Europe	98 G 8	Kealakaikahi Point, Hawaii	118 L 4
Katama Bay, Mass.	9 C 6	Katsumoto, Japan	108 D 5	Kavali, Turkey in Europe	98 G 8	Kealakekua, Hawaii	118 N 6
Katana, Pa., a200	16 C 3	Katsura, Japan	108 K 6	Kavali, Kongo Free State	112 O 10	Kealla, Hawaii	118 G 1
Katana, Turkey in Asia	102 D 5	Katsuyama (Hokurokudo), Japan '86, est.6,583	108 H 6	Kavalla, Turkey in Europe (see Kavala)	98 G 8	Keama Cañon, Ariz.	55 E 3
Kastanduanes Island, Philippine Islands	118 E 5	Katsuyarona (Sunyodo), Japan	108 F 6	Kavaratti (island), British India	105 D 14	Keana, Africa	111 J 8
Katanga, Africa	112 O 12	Kattegat, Denmark (see Cuttegat)	88 J 3	Kavalli, Kongo Free State	112 O 10	Keanae, Hawaii	118 N 3
Katanga, Kongo Free State	112 N 13	Kattellville, N. Y., a250	12 L 7	Kavalo, Turkey in Europe	98 G 8	Keapua, Hawaii	118 L 8
Katanga (country), Kongo Free State (see Garengeze)	112 N 13	Kattenau, Germany	87 C 35	Kavali, Kongo Free State	112 O 10	Keanglung-fu, China (see Nau-kiog)	107 K 4
Katanga (division), Kongo Free State	112 N 13	Katteru, Germany	87 K 25	Kavali, Kongo Free State	112 O 10	Kearney, Kan.	32 A 3
		Kattine, Turkey in Asia	101 G 5	Kavali, Kongo Free State	112 O 10	Kearney (Co.), Kan., a.c. '95, 1,159	32 A 3
		Kattowitz, Germany, '95, 22,832	87 M 23	Kavarna, Bulgaria	98 L 5	Kearney, Md., a100	33 B 2
		Kattskill Bay, N. Y., a100	12 P 5	Kavantz, Turkey in Asia	101 K 3	Kearney, Miss.	43 C 5
		Katwick, Germany	87 N 30	Kaveri (river), British India	105 G 14	Kearney, Mo., 588	30 D 6
		Kattywar (peninsula), British India (see Kathlawar)	104 C 9	Kavri Island, Philippine Islands	118 C 8	Kearney (Co.), Neb., 8,061	23 E 3
		Katu, Burma	106 C 2	Kavir, Chah-I, Persia	103 F 5	Kearney (c.h.), Neb., '90, 8,074	29 E 3
		Katu, Liberia	111 D 9	Kavir, Dasht-I, Persia	103 F 5	'97, a9,000	29 E 3
		Katua, Africa	112 L 13	Kavir (desert), Persia	103 E 5	Kearney (Tp.), N. J.	14 B 3
		Katuhig, Philippine Islands	118 E 6	Kavir (river), Persia	103 G 3	Kearney, Ontario	60 F 2
		Katumbela, Africa	112 K 14	Kavir Kuskh, Persia	103 G 3	Kearney, Pa., a200	16 F 6
		Katun (river), Siberia	100 L 3	Kavir (tribe), Africa	112 P 11		
		Katuna, Greece, '89, 1,490	99 D 3				

Kearney, Wyo.	50 M 5	Keopville, Pa.	16 B 3	Kellett Strait, Arctic Region.	3 E 7	Kempen (Westphalia), Germany.	85 K 3
Kearneysville, W. Va., a175.	35 L 2	Keer-weer, Cape, Australia	115 G 2	Kellett Strait, Canada	59 G 1	'95, 5,825	85 K 3
Kearsarge, Mich.	22 E 3	Keese, Tenn.	41 L 2	Kellettville, Pa., a400	16 D 3	Kempen (Posen), Germany, '95.	87 K 27
Kearsarge, N. H.	7 K 6	Keeseville, N. Y., 2,103.	12 P 3	Kelley, Ga.	38 H 3	5,761	87 K 27
Kearsarge, Pa., a200.	16 B 2	Keetmanshoop, Africa, a1,300.	113 D 4	Kelley, Ia.	28 F 4	Kempen (Posen), Germany (on travel map)	74 N 3
Kearsarge Mt., N. H.	7 G 9	Keewah, Ark.	44 K 5	Kelley, W. Va.	35 C 2	Kempach, Germany	86 M 4
Kearsarge North, Mt., N. H.	7 K 6	Keewatin (district), Canada	63 M 1	Kelley, Wis., a250.	24 G 5	Kemper, Ill., a100.	21 E 7
Kearse, S. C.	37 F 6	Keewatin, Ontario	60 G 5	Kelley's N. Y.	12 O 6	Kemper (Co.), Miss., 17,961.	43 G 5
Kearsey, England	77 M 6	Keewyudin, Pa., a150.	16 F 4	Kelley's L. O.	17 E 1	Kemper City, Tex.	46 L 9
Keasey, Oreg.	52 B 1	Keelz-towa, Va., a175.	31 F 4	Kelley's Island, O., a850.	17 E 1	Kemper Springs, Miss.	43 G 5
Keatbie, La., 326.	45 B 2	Keef, El, Tunis	114 J 1	Kelleyville, N. H.	7 E 9	Kempfeld, Germany	86 N 5
Keates Island, Antarctic Region (see Dougherty)	2 G 9	Keefmarkt, Austria	90 K 7	Kellinghusen, Germany, '95.	85 E 10	Kempfeld, Va.	34 H 6
Keatbyville, Tenn.	41 C 2	Keef, Tunis (see El-Keef).	111 J 1	2,416	43 G 5	Kemp Island, Antarctic Region	2 J 8
Keating, Oreg.	52 H 2	Keel, Africa	111 J 5	Kellis Store, Miss.	86 Q 11	Kempner, Tex., a300.	46 J 6
Keating, Pa.	16 G 4	Keeling Island, Molucca Is.	116 H 5	Kellgong, Idaho, a200.	50 D 2	Kempno, Germany (see Kempen)	87 K 27
Keatling Sta., Pa.	16 F 3	Keften Island, Turkey in Asia	101 D 2	Kelllogg, Ia., a.c.'95, 640.	28 H 4	Kempsey, Australia, '91, 2,194.	115 J 6
Keats, Kan.	32 F 2	Keftavik, Iceland	88 M 3	Kelllogg, Kan.	32 E 4	Kempsey, England	75 H 9
Keats, Va.	34 G 7	Kefteln, Wady el-, Turkey in Asia	102 C 8	Kelllogg, Minn., a.c.'95, 297.	25 F 5	Kempston, England	77 E 2
Keats Bank, Gilbert Is.	117 M 4	Keftelya, Turkey in Asia	102 D 4	Kelllogg, Oreg.	52 B 3	Kempsville, Ala.	42 C 7
Keauhou, Hawaii	118 N 6	Keft-el-War (well), Africa.	111 H 3	Kelllogg, W. Va.	35 A 4	Kempsville Sta., Va.	34 M 3
Keauhou, Hawaii	118 O 6	Keftri, Turkey in Asia, a4,500.	101 L 5	Kelloggs Landlag, La., a300.	45 H 2	Kemptea, Germany, '95, 17,353.	86 R 11
Keavy, Ky.	40 H 6	Keftren, Palestine	102 B 7	Kelloggsville, N. Y., a200.	13 K 6	Kemptea, Germany (on travel map)	74 K 5
Kebl, Ia., a750.	28 J 5	Keft Kara, Palestine	102 B 7	Kellogsville, O., a275.	17 J 1	Kemptea, Switzerland, '88, 682.	91 J 3
Kebugo (on sis), Africa	110 M 4	Kefa, Jebel (Mt.), Africa	110 O 8	Kells (Lelaster), Ireland, '91, 2,427.	79 H 4	Kempt Lake, Nova Scotia.	62 E 5
Kebar, Kan.	32 C 2	Kegalla, Ceylon	105 H 16	Kells (Mauger), Ireland	79 A 7	Kempton, Ill., 201.	20 J 4
Keblbi, Birul-n., Africa	111 H 8	Kegereek, Ia.	28 B 5	Kells (Water), Ireland	79 J 2	Kempton, Ind., a600.	19 D 4
Keblili, Tunis	111 J 2	Kegel, Russia	97 E 2	Kells River, Ireland	79 J 2	Kepton, N. Dak.	26 G 2
Keblri, Wahu-el, Africa	110 L 4	Kegel (river), Russia	97 E 2	Kellum, Miss.	43 G 1	Kempton, O.	17 B 3
Keblri, Wady-el, Algeria	111 H 1	Kegonba, Africa	111 C 2	Kelly, Mt., Alaska.	58 J 2	Kemptown, Md., a100.	33 H 3
Keblri, Mohallet-el, Egypt, '82, 27,823.	110 O 3	Kehalah, Turkey in Asia	102 C 4	Kelly, Ga.	38 D 5	Kempville, Nova Scotia.	62 D 5
Keblri, Abu, Egypt.	110 T 4	Kehefe, Arabia	102 J 4	Kelly, Kan.	32 F 2	Kempville, Ontario, '91, 1,226.	60 K 2
Keblri, Tel-el, Egypt.	110 T 4	Kehl, Germany, '90, 5,890.	86 P 6	Kelly, Ky., a200.	40 B 7	Kemprathsofen, Germany	86 R 11
Keblri, Kasr-el-, Morocco, a23,000.	111 E 2	Kebler, Pa., a400.	15 J 6	Kelly, La.	45 E 3	Kemsing, England	77 J 5
Keblri, Hamada-el- (region), Morocco.	111 F 3	Kebukee, N. C.	36 R 2	Kelly, Miss.	43 E 1	Ken, El, Arabia	102 G 2
Keblri, Kuh-l- (Mt.), Persia.	103 B 4	Keibee, Cape, Solomon Is.	117 L 5	Kelly, N. Mex., a400.	55 H 4	Ken (river), British India.	104 H 7
Keblri, Jebel (Mt.), Turkey in Asia.	101 K 5	Keidand, Russia	97 E 4	Kelly, N. C.	36 N 6	Ken Loch (lake), Scotland.	78 H 9
Keblri, Col.	53 D 5	Kei Dulan Island, Molucca Is.	116 H 6	Kelly, Scot.	34 E 2	Ken, Tenn.	41 F 3
Keboa Island, French Indo-China.	106 H 4	Keifer, O.	18 G 5	Kelly, Va., a225.	12 N 7	Kenabuth Station, Ontario.	60 C 1
Keboek Head, Scotland (see Kabag)	78 D 3	Keig, Scotland	78 L 5	Kelly Coraers, N. Y.	24 H 11	Kenadsa, Morocco	111 F 3
Kebsud, Turkey in Asia	101 C 3	Keighley, England, '91, 30,811.	76 H 5	Kelly Cut, Wis.	24 H 11	Kenago, Miss.	43 F 4
Keel, Kan.	32 E 4	Keighley, Kan.	32 F 4	Kelly Lake, Minn.	25 D 2	Kenai Pen., Alaska.	58 O 7
Keelbi Megara, Turkey in Asia.	101 G 3	Kei Island, Great, Molucca Islands.	116 H 6	Kelly Law (Mt.), Scotland.	78 L 7	Kenansville (c.h.), N. C., 291.	36 O 5
Keelchish Dagh (Mt.), Turkey in Asia.	101 C 3	Kei Island, Little, Molucca Islands.	116 H 6	Kellys Butte, Ariz.	55 F 5	Kenaru, Turkey in Asia.	101 L 5
Keekemet, Hungary, '90, 48,493.	89 L 2	Kei Islands, Molucca Is., a21,000.	116 H 6	Kellys Cross, Prince Edward Island.	62 F 3	Keasala, N. Y.	13 J 6
Keda, Russia	101 J 2	Keikivaha Point, Hawaii	118 N 6	Kelly Sta., Pa., a100.	16 C 5	Kendal, England, '91, 14,430.	76 G 4
Keda (region), Slam	106 E 12	Keiklak (river), Africa	110 O 8	Kellyton, Ala., a150.	42 F 5	Kendal Green, Mass., village, a.c.'95, 389.	9 C 3
Keddie Peak, Cal.	56 E 2	Keilberg (Mt.), Austria	90 F 3	Kellyville, Va.	34 B 2	Kendalla, Tex., a100.	46 J 7
Keddia Wooti, Africa	110 K 7	Keinls, Russia	97 D 2	Kellyville, Ind. Ty.	48 K 3	Kendalla, W. Va., a100.	35 D 4
Kedri (well), Africa	110 K 7	Keiran, Bander el (bay), Oman.	102 P 5	Kellyville, Pa., a400.	15 L 2	Kendall, Cape, Arctic Region.	3 D 9
Kedje Island, Ireland	79 C 9	Kei River, Great, Cape Colony.	113 J 7	Kellyville, Tex., 279.	46 N 5	Kendall, Cape, Canada.	59 N 4
Kedjba, Africa	112 O 9	Keis, Uman, Turkey in Asia.	102 D 7	Kelms, Belgium (see Moresnet)	84 G 7	Kendall (Co.), Ill., 12,106.	20 J 2
Kedim, El, Africa	111 D 5	Keish (island), Persia (see Kais)	103 E 7	Kelms, Miss.	43 A 8	Kendall, Kan.	32 A 4
Kedima, Morocco	111 F 3	Keiskamma River, Cape Colony.	113 H 7	Kel-owi (tribe), Africa	111 J 6	Kendall, Ky.	40 F 7
Kedligna, Germany	86 O 3	Keiss (village), Scotland, '91, 341.	78 K 2	Kelsals, England, British Columbia.	63 D 4	Kendall, Mich., a200.	23 K 13
Kedlington, England	77 K 2	Keith (Co.), Neb., 2,556.	29 C 2	Kelsays R., Oreg.	52 C 3	Kendall, N. Y., a300.	13 F 5
Kedlri, Java	116 D 6	Keith, N. C.	36 N 6	Kelsey, Ky., a275.	40 A 6	Kendall (Co.), Tex., 3,826.	46 J 8
Kedlri-el-Mesheri, Africa.	111 C 6	Keith, Okla.	48 E 1	Kelsey, Minn.	25 E 2	Kendall, Wis., a.c.'95, 383.	24 F 7
Kedja Ak (river), Turkey in Asia.	101 C 4	Keith (town), Scotland, '91, 4,622.	78 L 4	Kelsey Park (London), England.	75 O 15	Kendall Creek, Pa., a1,937.	16 E 3
Kedron, Ark., a125.	44 H 6	Keith Bay, Canada	59 F 3	Kelsville, Cal., 282.	56 C 4	Kendallgrove, Va.	34 M 6
Kedron, Ga., a100.	38 B 5	Keithley Creek (place), British Columbia.	63 F 3	Kelsball, England	77 G 2	Kendall Mills, N. Y., a100.	13 F 5
Kedron, Valley of the, Palestine.	102 C 3	Keitshurg, Ill., 1,484.	20 D 3	Kelso, Ind., a200.	19 G 6	Kendallville, Ind., 2,960.	19 F 2
Kedrua, Africa	111 D 7	Keithville, La.	45 B 2	Kelso, Kan.	32 F 3	Kendallville, Ia., a100.	28 J 1
Keelch, Pa., a125.	16 G 3	Kej, Baluchistan (see Kulatak)	103 K 7	Kelso, Mo., a250.	31 N 10	Kendal Point (Barbados), West Indies.	68 J D 13
Keelchelus L., Waah.	51 D 2	Kej Valley, Baluchistan	103 K 8	Kelso, New Zealand, '91, 139.	117 C 9	Kendell, Ala.	42 B 1
Keelchi, Tex.	46 J 4	Kejaha, Hawaii	118 F 1	Kelso, Quebec, a1,100.	61 F 8	Kendleton, Tex.	46 M 8
Keelchi Sta., Tex.	46 M 6	Kekeles (rains), Greece	99 H 5	Kelso (town), Scotland, '91, 4,184.	78 M 8	Kendrapara, British India, '91, 17,647.	105 L 9
Keedysville, Md., 420.	33 G 2	Kekeles, Hungary	89 L 3	Kelso, Tenn., a125.	41 J 4	Kendrick, Fla.	39 M 4
Keefers, British Columbia.	63 F 4	Kekeles, Wis., a200.	24 K 4	Kelso, Wash., 354.	51 C 3	Kendrick, Idaho, a600.	50 C 3
Keegan, Minn.	25 E 5	Kekeva Island, Turkey in Asia.	104 E 7	Kelso Bank, Oceania.	114 H 1	Kendrick, Miss., a100.	43 H 1
Keel, Ireland	79 A 4	Kekei, British India, '91, 7,100.	104 E 7	Kelt, Wady el-, Palestine.	102 C 8	Kendrick Island, Oceania (see Rasa Island)	114 E 2
Keel, Ky.	40 B 7	Kekeleap, Africa	112 P 11	Kelt, Wady el-, Palestine.	102 C 8	Kendrick Mts., Ariz.	55 B 4
Keel Bay, Ireland	79 A 4	Kekele, El (well), Africa	110 K 3	Kelton, Pa., a150.	15 L 7	Kendrick Peak, Ariz.	55 D 3
Keeler, Cal.	57 H 6	Kekele River, Borneo.	116 E 4	Kelton, S. C., a100.	37 E 2	Kendrick, Me. (town), 536.	6 E 6
Keeler, Mich., a275.	23 J 13	Kekele Swamp, Abu, Turkey in Asia.	101 M 7	Kelton, Utah, a100.	54 J 2	Kendugdu (native state), Africa.	111 E 8
Keelers Bay, Vt.	7 A 4	Kekele (capital), Baluchistan, a14,000.	106 E 12	Keltona Cr., Idaho.	50 E 4	Kenedy, Tex., '82, 15,402.	110 P 4
Keelne, Wyo.	50 P 7	Kekele (capital), Baluchistan, a14,000.	103 M 6	Kelty (village), Scotland, '91, 1,353.	78 K 7	Kenessa, Bu (well), Algeria.	111 H 3
Keelling, Tenn.	41 C 4	Kekele, Baluchistan (see Kulatak)	103 J 4	Kelty, Tex., a475.	40 N 6	Kenessaw, Neb., a500.	29 F 3
Keelling, Va.	34 E 7	Kekele-Nadiri, Persia, a1,000.	103 H 2	Kelung, Japan (see Kilung)	108 L 6	Kenessaw Mt., Ga.	38 B 4
Keelling Islands, Indian Ocean.	2 M 5	Kekele, Ia.	15 K 5	Kelvedon, England	77 K 3	Keness Lake, Ontario	60 G 2
Keels, Newfoundland.	62 K 3	Kekele, Ia.	15 K 5	Kelvedon Hatch, England	77 J 4	Kenga, Africa	110 L 8
Keen, Neb. (see Keene).	29 E 3	Kekele, Ia.	15 K 5	Kelyshki, Russia	87 H 4	Keng-hung, China	107 G 6
Keenagh, Ireland	79 F 4	Kekele, Ia.	15 K 5	Kelso, Russia, est.2,218.	96 F 3	Keng Kbo, French Indo-China.	106 F 4
Keenan, Miss.	43 F 6	Kekele, Ia.	15 K 5	Kem (river), Russia	96 F 2	Kenhardt (district), Cape Colony.	113 E 5
Keenburgh, Tenn.	41 R 2	Kekele, Ia.	15 K 5	Kema, Celebes	116 G 4	Kenhart, Cape Colony, '91, 364.	113 E 5
Keene, Cal.	57 G 7	Kekele, Ia.	15 K 5	Kema (river), Russia	97 L 1	Kenl, Africa	112 L 8
Keene, Col.	53 K 2	Kekele, Ia.	15 K 5	Kenakkh, Turkey in Asia, a4,000.	101 H 3	Kenla, Mount, Africa	112 Q 11
Keene, Fla.	39 H 7	Kekele, Ia.	15 K 5	Kemalar, Bulgaria	98 J 5	Kenleria, Africa	111 D 8
Keene, Kan., a200.	32 F 3	Kekele, Ia.	15 K 5	Kemba, Africa	111 G 8	Kenlworth, England, '91, 4,173.	75 J 8
Keene, Ky., 509.	40 G 5	Kekele, Ia.	15 K 5	Kemberg, Germany, '95, 2,389.	85 J 16	Kenlworth, Ill., a200.	20 K 1
Keene, Neb.	29 E 3	Kekele, Ia.	15 K 5	Kemble, Ontario	60 D 3	Kenlworth, Kan.	32 D 3
Keene (c.h.), N. H., city, 7,446.	7 E 11	Kekele, Ia.	15 K 5	Kemble Junction, England.	75 J 10	Kenlworth, La.	45 C 3
Keene, N. Y., a300.	12 P 3	Kekele, Ia.	15 K 5	Kemblesville, Pa., a290.	15 L 7	Kenlworth, La.	45 O 3
Keene, O., a225.	17 G 4	Kekele, Ia.	15 K 5	Kemecse, Hungary	89 N 3	Kenlworth, O., a275.	17 J 2
Keene, Ontario	60 G 3	Kekele, Ia.	15 K 5	Kemer, Turkey in Asia.	101 D 4	Kenlworth, Pa., a350.	15 L 6
Keene, Wis., a100.	24 H 6	Kekele, Ia.	15 K 5	Keml, Minn.	25 B 6	Kenlworth, W. Va.	35 A 1
Keener, Ala., a100.	42 E 2	Kekele, Ia.	15 K 5	Keml, Russia, a632.	96 E 2	Kenlworth Castle, England.	77 A 1
Keener, Mo.	31 M 11	Kekele, Ia.	15 K 5	Keml, Lake, Russia	96 E 2	Kenish Rutas, Turkey in Asia.	101 K 5
Keener, N. C.	36 N 4	Kekele, Ia.	15 K 5	Keml (river), Russia	96 E 2	Kenly, N. C., 137.	36 N 3
Keener Cr., Okla.	48 D 1	Kekele, Ia.	15 K 5	Kemitrask, Russia	96 E 2	Kenmare, Ireland, '91, 1,189.	79 B 8
Keenes Sta., Ill.	21 H 9	Kekele, Ia.	15 K 5	Kemllag, Ind. Ty.	28 C 5	Kenmare, N. Dak.	26 B 1
Keenes Sta., N. Y.	12 L 3	Kekele, Ia.	15 K 5	Kemmarat, Siam	106 G 6	Kenmare River, Ireland.	79 A 8
Keene Valley, N. Y., a100.	12 P 3	Kekele, Ia.	15 K 5	Kemmerer, Wyo., a125.	50 J 8	Kenmoor, Mo.	30 C 5
Keeny, N. Y.	12 K 6	Kekele, Ia.	15 K 5	Kemnat, Germany	86 N 4	Kenmore, Ontario	60 K 2
Keenyville, Pa., a250.	15 H 3	Kekele, Ia.	15 K 5	Kemay, Manitoba	63 L 4	Kenmore, Scotland.	78 J 6
Keensburg, Ill., a290.	21 K 9	Kekele, Ia.	15 K 5	Kemnay (village), Scotland, '91, 660.	78 M 5	Ken (island), Persia (see Kais)	103 E 7
Keenrville, Ill.	21 H 9	Kekele, Ia.	15 K 5	Kema, Africa	112 L 9	Kenna, Ga.	38 G 4
Keepawa, Lake, Quebec.	61 A 4	Kekele, Ia.	15 K 5	Kemo (river), Africa.	110 L 9	Kenness, W. Va.	35 O 3
Keepor Mount, Ireland	79 E 6	Kekele, Ia.	15 K 5	Kemp, Ill.	21 J 6	Kennady, Ind. Ty.	48 N 4
Keeptr							

Kennard, O., a200	17 C 4	Kent (Barbados), West India	684 D 13	Kerguelen Current, Antarctic Ocean	1 W 14	Keama, Rnasia	97 L 2
Kennard, Pa., a150	16 B 4	Kent, Wis., a300	24 J 4	Kerguelen Island, Indian Ocean	2 M 6	Kesmark, Hungary (see Kismark)	89 M 2
Kennardsington, England	77 K 6	Ken Tao, Siam	106 E 6	Kerguelen Land, Indian Ocean (see Kerguelen Island)	2 M 6	Keavona Gora, Russia	97 L 3
Kennaway, Ontario	60 G 2	Koutawka Cr., Miss.	43 F 5	Kerhanson, N. Y., a500	11 O 8	Kesri, Baluchistan	103 K 7
Kennebec Lake, Me.	6 B 5	Kent City, Mich., a375	23 K 11	Kerl, Greece, '89, 528	99 C 5	Kessel, Netherlands, commune, '94, a392	84 G 6
Kennebec, Is.	28 B 3	Kent Cliffs, N. Y., a150	11 P 9	Kerl, Bay of, Greece	99 C 5	Kessel-Loe, Belgium, '90, 6,115	84 E 7
Kennebec (Co.), Me., 57,012	6 D 7	Kentford, England	77 K 1	Kerla, East Turkestan, a15,000	107 C 3	Kesseldorf, Germany, '95, 800	86 K 17
Kennebec R., Me.	6 D 6	Kent Furnace, Conn., a150	10 B 3	Kerlin-daris (river), East Turkestan	107 C 3	Kestaminli, Turkey in Asia (see Kestaminli)	101 E 2
Kenebunk, Me., town, 3,172	6 C 9	Kent I., Md.	33 L 4	Kerkah (river), Persia	103 C 5	Kesteb, Turkey in Asia	101 E 4
Kenebunk Besch, Me.	6 C 9	Kentish Town (part of London), England	75 N 13	Kerkboken, Minn., a300	25 B 4	Kestel, Turkey in Asia	101 D 4
Kenebunkport, Me., town, 2,196	6 C 9	Kent Island, Md., a550	33 L 4	Kerkel, Bokhara	103 L 2	Kestelek, Turkey in Asia	101 C 3
Kenn-dale, Tex.	46 K 5	Kent Islands, Australia	115 K 6	Kerki, Central Asia	100 J 5	Kestel Lake, Turkey in Asia	101 D 4
Kennedy, Ala., a250	42 B 3	Kent Junction, New Brunswick	62 D 3	Kerki Mountain, Sumoa	99 P 5	Kestenholz, Germany	86 Q 5
Kennedy, Lake, Arctic Region	3 H 10	Kentland (c.h.), Ind., 918	19 B 3	Kerkishah (river), Persia	103 C 5	Kester, W. Va.	35 D 3
Kennedy, Port, Arctic Region	3 G 9	Kentmere, Del.	33 N 1	Kerkman, Persia (see Kirman)	103 G 5	Kestere, Netherlands, commune, '94, est.3,085	84 G 5
Kennedy, Is.	28 E 4	Kentner, Ia.	28 D 3	Kerkmanah, Persia, a30,000	103 B 3	Kestevne (district), England	76 M 6
Kennedy, Kasu.	32 E 2	Kenton, Del., 241	33 M 3	Kerkmanshah, Persia, a30,000	103 B 3	Keston, England	77 H 5
Kennedy, Ky.	40 B 7	Kenton (Devon), England	75 E 12	Kerkmanshah (district), Persia	103 B 3	Keston Common, England	77 H 5
Kennedy, Ky.	40 C 5	Kenton (Middlesex), England	75 L 13	Kerkmanshah (district), Persia	103 B 3	Kestu, Mongolia	107 H 2
Kennedy, Minn., a100	25 A 1	Kenton (Suffolk), England	77 M 2	Kerkmanshah (district), Persia	103 B 3	Kesun, Turkey in Asia	101 G 4
Kennedy, Mo.	31 N 12	Kenton, Ky., a100	40 H 3	Kerkmanshah (district), Persia	103 B 3	Kesveh Rulas, Tel. Arslia	101 L 7
Kennedy, Neb.	29 D 1	Kenton (Co.), Ky., 54,161	40 G 3	Kerkmanshah (district), Persia	103 B 3	Keaweh, Turkey in Asia	102 E 5
Kennedy, Nev.	54 E 2	Kenton, Mich., a400	22 D 5	Kerkmanshah (district), Persia	103 B 3	Keswick, England, '91, 3,905	76 F 3
Kennedy, N. Y., 514	13 D 7	Kenton, Mo.	31 F 10	Kerkmanshah (district), Persia	103 B 3	Keswick, Ia., a.c.'95, 270	28 J 5
Kennedy, O., a100	18 D 8	Kenton (c.h.), O., 5,557	17 C 3	Kerkmanshah (district), Persia	103 B 3	Keswick, New Brunswick	62 C 3
Kennedy Channel, Arctic Region	3 II 7	Kenton, Okla.	48 A 7	Kerkmanshah (district), Persia	103 B 3	Keswick, Upper, New Brunswick	62 C 3
Kennedy Range, Australia	115 A 4	Kenton, Tenn., '98, 8,800	41 D 2	Kerkmanshah (district), Persia	103 B 3	Keswick, Va.	34 G 4
Kennedy River, Australia	115 G 2	Kenton, W. Va., a100	35 E 2	Kerkmanshah (district), Persia	103 B 3	Keshchely, Hungary, '90, 6,195	89 J 5
Kennedyville, Md., 450	33 M 3	Kentontowo, Ky.	40 H 3	Kerkmanshah (district), Persia	103 B 3	Ketang, French Indo-China	106 H 6
Keneh, Egypt (see Keneh)	110 P 4	Kent Pt., Md.	33 K 4	Kerkmanshah (district), Persia	103 B 3	Ketar, El. Africa	111 C 5
Kenner, La., 953	45 J 7	Kentra, Scotland	78 E 6	Kerkmanshah (district), Persia	103 B 3	Ketaravasi, Siam	106 F 7
Kennerdell, Pa., a250	16 C 4	Kenta Store, La.	45 II 5	Kerkmanshah (district), Persia	103 B 3	Ketchikan, Alaska	58 Y 9
Kennerdell Sta., Pa.	16 C 4	Keats Store, Va.	34 G 5	Kerkmanshah (district), Persia	103 B 3	Ketchourbi, Turkey in Asia	101 D 1
Kennesaw, Ga., 168	38 B 3	Kent Sts., Minn.	25 B 5	Kerkmanshah (district), Persia	103 B 3	Ketchum, Idaho, 450	50 E 6
Kennesaw Mt., Ga. (see Kennesaw Mt.)	38 B 4	Kentuck, W. Va., a150	35 C 3	Kerkmanshah (district), Persia	103 B 3	Ketchum Corners, N. Y., a300	12 P 5
Kennet, England	77 K 1	Kentucky (State), U. S., '90, 1,858,635	5 J 3	Kerkmanshah (district), Persia	103 B 3	Ketchumstock Hills, Alaska	58 R 4
Kennet, River, England (see Kennet)	77 C 5	Kentucky (State), U. S. (large scale map of)	40	Kerkmanshah (district), Persia	103 B 3	Ketchumville, N. Y.	12 K 7
Kennett (c.h.), Mo., 302	31 M 12	Kentucky Bend, Miss.	43 B 4	Kerkmanshah (district), Persia	103 B 3	Kete, Africa	111 G 9
Kennett Square, Pa., 1,326	15 L 7	Kentucky R., Ky.	40 G 4	Kerkmanshah (district), Persia	103 B 3	Ketegy-haza, Hungary	111 G 9
Kennewick, Wash., a200	51 F 3	Kentucky R., N. Fork of, Ky.	40 K 6	Kerkmanshah (district), Persia	103 B 3	Ketlos, Siberia	96 N 5
Kenny, Ill., 497	20 G 5	Kentucky Ridge, Ky.	40 J 7	Kerkmanshah (district), Persia	103 B 3	Ketman, Chinese Empire	107 C 2
Kenny, Tex., a150	46 L 7	Kentville, Nova Scotia, a1,686	62 E 4	Kerkmanshah (district), Persia	103 B 3	Ketoi Island, Japan	108 O 3
Kenny Sts., Ky.	40 II 4	Kentwood, La., a250	45 H 5	Kerkmanshah (district), Persia	103 B 3	Ketoi Strait, Japan	108 O 3
Kenningshall, England	75 P 9	Kenni, Greece	99 G 3	Kerkmanshah (district), Persia	103 B 3	Ketron, Va.	34 C 3
Kennolis, Miss.	43 C 7	Keovill, N. J., a125	14 F 2	Kerkmanshah (district), Persia	103 B 3	Ketschdorf, Germany	87 L 22
Kennon, O.	17 II 4	Kenwood, Cal., a150	56 C 4	Kerkmanshah (district), Persia	103 B 3	Kettenhof, Alt. Austria	90 E 7
Kennonsburg, O., a125	18 II 5	Kenwood, Ga., a100	38 B 5	Kerkmanshah (district), Persia	103 B 3	Kettenhof, New Austria	90 E 7
Kenn Reef, Australia	115 K 4	Kenwood, Ia.	28 B 3	Kerkmanshah (district), Persia	103 B 3	Ketterich, Germany	86 O 6
Kenoy, Cal.	56 B 3	Kenwood, Md.	33 E 6	Kerkmanshah (district), Persia	103 B 3	Kettering, England, '91, 19,454	75 L 9
Keo, Mich., a150	23 K 10	Kenwood, Miss.	43 C 4	Kerkmanshah (district), Persia	103 B 3	Ketterman, W. Va.	35 H 3
Keo, Oreg.	52 D 4	Kenwood, Mo.	30 II 4	Kerkmanshah (district), Persia	103 B 3	Kettle, Ky.	40 F 7
Keo, S. C.	37 E 4	Kenwood, N. Y., a750	12 L 5	Kerkmanshah (district), Persia	103 B 3	Kettleburgh, England	77 N 2
Keo, Tex., a100	46 N 7	Kenwood Park, Ia., a.c.'95, 215	28 K 4	Kerkmanshah (district), Persia	103 B 3	Kettle Cr., Pa.	16 G 3
Keogami River, Ontario	59 N 6	Kenwyn, England	75 B 13	Kerkmanshah (district), Persia	103 B 3	Kettle Falls, Canada	63 L 3
Kenoma, Mo., a125	31 D 10	Keoyou, Ark., a100	44 K 3	Kerkmanshah (district), Persia	103 B 3	Kettle Falls, Wash., a475	51 G 1
Kenosha (Co.), Wis., a.c.'95, 17,548	24 K 9	Keoyon, Minn., a.c.'95, 1,148	25 E 5	Kerkmanshah (district), Persia	103 B 3	Kettle I., Mass.	9 F 2
Kenosha (c.h.), Wis., a.c.'95, 8,122	24 L 9	Keoyouville, N. Y., a150	13 F 5	Kerkmanshah (district), Persia	103 B 3	Kettleman Plain, Cal.	57 E 6
Kenova, W. Va., a150	35 A 4	Keuzengen, Germany	86 Q 6	Kerkmanshah (district), Persia	103 B 3	Kettle Point, R. I.	10 K 2
Kenozo, La., Mass.	9 D 1	Keo, Ark.	44 H 5	Kerkmanshah (district), Persia	103 B 3	Kettle R., Minn.	25 E 3
Kenozo Lake, N. Y., a200	11 N 8	Keokea Harbor, Hawaii	118 N 5	Kerkmanshah (district), Persia	103 B 3	Kettle R., Wash.	51 G 1
Keasal, N. Dak.	26 F 2	Keokuk, Ia., a.c.'95, 14,287	28 L 7	Kerkmanshah (district), Persia	103 B 3	Kettle River, Canada	63 N 2
Kenasee, Ky., a1,000	40 H 7	Keokuk (Co.), Ia., a.c.'95, 23,732	28 J 5	Kerkmanshah (district), Persia	103 B 3	Kettlesville, O., a125	17 B 4
Kensett, Ark., a100	44 J 4	Keokuk Falls, Okla., a200	48 J 4	Kerkmanshah (district), Persia	103 B 3	Kettlewell, England	76 H 4
Kensett, Ia., s.c.'95, 390	28 G 1	Keosauqs (c.h.), Ia., a.c.'95, 1,263	28 J 6	Kerkmanshah (district), Persia	103 B 3	Ketton, England	76 L 7
Kensico, N. Y., a250	11 O 13	Keota, Col.	53 K 1	Kerkmanshah (district), Persia	103 B 3	Kettwig, Germany, '95, 6,016	85 K 5
Kensico Sts., N. Y.	11 P 9	Keota, Ia., a.c.'95, 759	28 K 5	Kerkmanshah (district), Persia	103 B 3	Ketzio, Germany, '95, 3,515	85 H 10
Kensington, Conn., a750	10 D 3	Keowee, S. C.	37 C 2	Kerkmanshah (district), Persia	103 B 3	Keuka, Fla., a100	39 N 3
Kensington (part of London), England	75 M 14	Keown, Pa., a200	16 B 5	Kerkmanshah (district), Persia	103 B 3	Keuka College, N. Y., a275	13 H 6
Kensington, Ga., a100	38 A 2	Keownville, Miss.	43 G 1	Kerkmanshah (district), Persia	103 B 3	Kenks L., N. Y.	13 H 7
Kensington, Ill.	21 D 11	Kephala, Turkey in Asia	101 B 4	Kerkmanshah (district), Persia	103 B 3	Keunjar, British India	104 K 9
Kensington, Kan., s.c.'95, 247	32 C 2	Kephallenis (island), Greece (see Cephalonis)	99 C 4	Kerkmanshah (district), Persia	103 B 3	Keuprikol, Turkey in Asia	101 K 2
Kensington, Md.	33 H 3	Keppel, North, Ontario	60 E 3	Kerkmanshah (district), Persia	103 B 3	Keven, Bir. Africa	110 M 7
Kensington, Minn., s.c.'95, 264	25 B 4	Keppel Bay, Australia	115 J 4	Kerkmanshah (district), Persia	103 B 3	Kevelser, Germany	85 J 3
Kensington, N. H., town, 547	7 L 11	Kepple, Kan.	32 A 3	Kerkmanshah (district), Persia	103 B 3	Kevenach, Switzerland (see Chenevez)	91 C 2
Kensington, N. Y.	11 Q 15	Kér, O., Hungary	80 L 6	Kerkmanshah (district), Persia	103 B 3	Kevar (district), Russia	101 L 1
Kensington, O., a325	17 J 3	Kers, Nicaragua	66 M 7	Kerkmanshah (district), Persia	103 B 3	Kew (annurb of London), England	75 L 14
Kensington, Prince Edward Island, a1,500	62 F 3	Kerak (island), Persia (see Kharak)	103 D 6	Kerkmanshah (district), Persia	103 B 3	Kew, Ia.	28 E 6
Kensington Gardens (London), England	75 M 14	Kerak, Turkey in Asia, a8,000	102 C 10	Kerkmanshah (district), Persia	103 B 3	Kewadin, Mich., a100	23 L 8
Kensworth, England	77 F 3	Kerak, Wady, Turkey in Asia	102 D 10	Kerkmanshah (district), Persia	103 B 3	Kewas, Hawaii	118 O 9
Kent, Conn., place, a875; town, 1,383	10 B 3	Kerama Shima (island), Japan	108 O 6	Kerkmanshah (district), Persia	103 B 3	Kewance, Ill., '90, 4,569; '97, a7,000	20 F 3
Kent (Co.), Del., 32,664	33 N 3	Keremidi, Greece, '89, 1,177	99 G 1	Kerkmanshah (district), Persia	103 B 3	Kewanna, Ind., 647	19 D 2
Kent (county), England, '91, 1,142,324	77 K 6	Keremo, Turkey in Asia	101 C 4	Kerkmanshah (district), Persia	103 B 3	Kewaukum, Wis., a.c.'95, 674	24 K 7
Kent, Ill., a100	20 F 1	Keremso, Turkey in Asia	101 C 4	Kerkmanshah (district), Persia	103 B 3	Kewanee (Co.), Wis., a.c.'95, 17,632	24 L 5
Kent, Ind., a100	19 E 7	Keremso, Turkey in Asia	101 C 4	Kerkmanshah (district), Persia	103 B 3	Kewanee (c.h.), Wis., a.c.'95, 1,529	24 M 6
Kent, Ia., a150	28 E 6	Keremso, Australia, a1,100	115 G 2	Kerkmanshah (district), Persia	103 B 3	Keweenaw (Co.), Mich., 2,894	22 E 3
Kent, Kan.	32 E 3	Keremso, Greece, '89, 827	99 E 3	Kerkmanshah (district), Persia	103 B 3	Keweenaw Bay, Mich.	22 E 4
Kent (Co.), Md., 17,471	33 M 3	Kerat, El (Mt.), Africa	110 K 4	Kerkmanshah (district), Persia	103 B 3	Keweenaw Pt., Mich.	22 F 3
Kent (Co.), Mich., 109,922	23 K 11	Keratea, Greece, '89, 1,817	99 J 5	Kerkmanshah (district), Persia	103 B 3	Key-Kiang, China (see Klu-Kiang)	107 K 5
Kent, Minn.	25 A 3	Keraton, Crete	99 E 9	Kerkmanshah (district), Persia	103 B 3	Key, N. C.	37 J 3
Kent, Neb.	29 E 2	Kernall, British India, '91, 23,124	104 F 6	Kerkmanshah (district), Persia	103 B 3	Keyapaha (Co.), Neb., 3,920	29 E 1
Kent (county), New Brunswick, '91, 23,845	62 D 3	Kerawil, Bir (well), Egypt	110 O 4	Kerkmanshah (district), Persia	103 B 3	Keya Paha R., S. Dak.	27 D 3
Kent, N. Y.	13 F 5	Kerbel, Turkey in Asia, a60,000	101 K 6	Kerkmanshah (district), Persia	103 B 3	Keyesport, Ill., a500	21 G 8
Kent, N. Y., town, '90, 1,147	11 O 11	Kerby, Mich., a275	23 N 11	Kerkmanshah (district), Persia	103 B 3	Keyteru Shima (island), Japan (see Kater)	108 P 7
Kent, O., 3,501	17 H 2	Kerby, Oreg., a100	52 B 4	Kerkmanshah (district), Persia	103 B 3	Key Islands, Oceania (see Kei)	114 E 5
Kent (county), Ontario, '91, 31,434	60 C 5	Kerdaha, Turkey in Asia	101 F 5	Kerkmanshah (district), Persia	103 B 3	Key Lake, Ireland	79 E 3
Kent, Oreg.	52 E 1	Kerdassa, Egypt, '82, 7,087	110 S 5	Kerkmanshah (district), Persia	103 B 3	Keynsham, England	75 G 11
Kent, Pa., a150	16 D 5	Keredi, Turkey in Asia	101 E 2	Kerkmanshah (district), Persia	103 B 3	Keyport, N. J., a.c.'95, 3,386	14 H 4
Kent, R. I., a100	10 J 2	Kerembeh, Cape, Turkey in Asia	101 E 1	Kerkmanshah (district), Persia	103 B 3	Keyser, N. C., 295	36 L 4
Kent (Co.), R. I., 26,754	10 J 3	Keremco, British Columbia	63 F 4	Kerkmanshah (district), Persia	103 B 3	Keyser (c.h.), W. Va., 2,165	35 J 2
Kent, Tex.	47 C 6	Keremidis, Turkey in Asia	101 K 1	Kerkmanshah (district), Persia	103 B 3	Keysmill, Ala.	42 D 1
Kent (Co.), Tex., 324	47 G 4	Keremids, Turkey in Asia	101 K 1	Kerkmanshah (district), Persia	103 B 3	Keysoe, England	77 F 2
Kent, Wash., 853	51 C 2	Keremids, Turkey in Asia	101 K 1	Kerkmanshah (district), Persia	103 B 3	Keysoe Row, England	77 F 2
		Keremids, Turkey in Asia	101 K 1	Kerkmanshah (district), Persia	103 B 3	Keystone, Col.	53 G 3
		Keremids, Turkey in Asia	101 K 1	Kerkmanshah (district), Persia	103 B 3	Keystone, Ind., a125	19 F 3
		Keremids, Turkey in Asia	101 K 1	Kerkmanshah (district), Persia	103 B 3	Keystone, Ia., a.c.'95, 310	28 J 3
		Keremids, Turkey in Asia	101 K 1	Kerkmanshah (district), Persia	103 B 3	Keystone, Mich.	23 K 8

Keystone, Minn.	25 A 2	Khandak, Egypt	110 O 6	Khawaba, Kala, Afghanistan	103 O 2	Khonar (Iran-Af-), Persia	103 E 6
Keystone, Mo., a100	30 D 5	Khandek, Turkey in Asia	101 D 2	Khawak Fort, Afghanistan	103 N 3	Khonsar (Fark-Aj-m), Persia	103 C 4
Keystone, Nev.	54 G 7	Khandeln, British India, '91	104 E 6	Khawak Pass, Afghanistan	103 O 3	a12,000	103 C 4
Keystone, O., a125	18 F 6	Khandu, British India, '91	104 E 6	Khayara, Turkey in Asia	102 D 5	Khona, Africa	113 C 2
Keystone, Pa., a150	15 H 6	Khandu, British India, '91	105 K 0	Khazul, Russia	96 J 7	Khopa, Turkey in Asia	101 J 2
Keystone, S. Dak., a500	27 A 3	Khandwa (and cantonment), British India, '91, 15,589	104 F 9	Khed, British India	105 D 11	Khoporsk, Novo, Russia, est. 5,720	96 H 5
Keystone, W. Va., a175	35 D 6	Khandu, British India, '91, 15,589	104 F 9	Khedr, British India	105 E 10	Khor (river), Siberia	107 O 1
Keystone, Pa., a200	16 E 7	Khandu, British India, '91, 15,589	104 F 9	Khedre, Pa.	110 M 3	Khora (Aradia), Greece	99 E 5
Keystone Park, Fla.	39 L 6	Khandu, British India, '91, 15,589	104 F 9	Khedro Mountain, Crete	99 C 8	Khora (Cyprus), Greece	99 N 7
Kaysville, Ga., a150	38 G 5	Khandu, British India, '91, 15,589	104 F 9	Kheba, Cape Colony	113 F 5	Khora, Samsun, a2,000	99 P 5
Keyville, Mo., a126	34 F 6	Khandu, British India, '91, 15,589	104 F 9	Khebra, British India, '91, 10,315	104 F 5	Khora-mabad, Persia, a6,000	103 C 4
Keytesville (c.h.), Mo., 819	30 G 6	Khandu, British India, '91, 15,589	104 F 9	Khelat, Baluchistan (see Koltat)	103 M 6	Khorazat, Turkey in Asia	101 K 3
Keyton, Ark.	44 F 7	Khandu, British India, '91, 15,589	104 F 9	Khelat-i Ghilzal, Afghanistan	103 M 6	Khorasan (district), Afghanistan	103 N 5
Key West (c.h.), Fla., s.c. '95, 16,502	39 N 13	Khandu, British India, '91, 15,589	104 F 9	a10,000	103 M 4	Khorasan (province), Persia	103 G 3
Key West, Fla. (local map)	39 H 9	Khandu, British India, '91, 15,589	104 F 9	Khell, Africa	110 F 7	Khorassan (province), Persia	103 G 3
Key West, Ky.	40 G 3	Khandu, British India, '91, 15,589	104 F 9	Khell, Greece	99 G 5	(see Khorassan)	103 G 3
Keywest, Minn.	25 A 2	Khandu, British India, '91, 15,589	104 F 9	Khell, Porto (port), Greece	99 H 6	Khor Baraka (river), Africa	110 Q 6
Key West I., Fla.	39 J 2	Khandu, British India, '91, 15,589	104 F 9	Khellonia, Cape, Turkey in Asia	101 D 4	Khores, Turkey in Asia	101 H 4
Kezanlik, Eastern Rumelia (see Kazanlik)	98 H 6	Khandu, British India, '91, 15,589	104 F 9	Kheldonia, Cape, Turkey in Asia	101 D 4	Khoringber, China	107 D 2
Kezanlik, Eastern Rumelia (see Kazanlik)	98 H 6	Khandu, British India, '91, 15,589	104 F 9	Kheldromia (island), Greece (see Kheldromia)	99 J 2	Khoribol, Africa	111 C 7
Kezar, Cal.	53 D 6	Khandu, British India, '91, 15,589	104 F 9	Khell, Sidi, Algeria	111 H 2	Khorinall, Chinese Empire	107 D 1
Kezar Falls, Me.	6 B 8	Khandu, British India, '91, 15,589	104 F 9	Khellom (Mt.), Greece	99 F 5	Khorol, Russia, est. 6,631	97 J 7
Kézdi Vásárhely, Hungary	89 R 6	Khandu, British India, '91, 15,589	104 F 9	Kheng, Kiang, Burma	106 E 4	Khorol (river), Russia	97 J 6
Kezor, Ky.	40 L 6	Khandu, British India, '91, 15,589	104 F 9	Kheralu, British India	104 D 8	Khorrehabad, Persia	103 D 2
Kezku Dagb (Mt.), Turkey in Asia	101 E 3	Khandu, British India, '91, 15,589	104 F 9	Kheri, British India	104 H 6	Khorshad, Turkey in Asia	101 K 4
Kh, Suetneh, Turkey in Asia	102 C 8	Khandu, British India, '91, 15,589	104 F 9	Kheron, Russia, '97, 69,219	97 J 8	Khorshat (river), Turkey in Asia	101 H 2
Khab, El (lake), Turkey in Asia	102 D 6	Khandu, British India, '91, 15,589	104 F 9	Kheron (government), Russia, '97, 2,728,508	97 H 8	Khorti, British India	105 E 10
Khabarga, Mongolia	107 L 2	Khandu, British India, '91, 15,589	104 F 9	Kherones, Cape, Russia	97 J 9	Khorya Morya Islands, Asia (see Kuria Murla)	100 H 7
Khabarova, Arctic Region	3 L 1	Khandu, British India, '91, 15,589	104 F 9	Kheru, Manchuria	107 M 2	Khosari Dagb (Mt.), Turkestan	103 F 1
Khabarova, Russia	96 M 2	Khandu, British India, '91, 15,589	104 F 9	Kherwara, British India	104 D 8	Khosia, Africa	113 F 4
Khabarovsk, Siberia, a2,500	100 Q 4	Khandu, British India, '91, 15,589	104 F 9	Khesul, British India	104 L 7	Khos Oika (Mt.), Russia	96 M 3
Khabovsk, Persia, a4,000	103 G 5	Khandu, British India, '91, 15,589	104 F 9	Khet, Khan-i, Persia	103 E 6	Khostia, Greece	99 G 4
Khabovsk, Russia	97 G 6	Khandu, British India, '91, 15,589	104 F 9	Khe-ti, China	107 K 2	Khotan, East Turkestan, a40,000	107 C 3
Khabr, Kub-i (Mt.), Persia	103 G 6	Khandu, British India, '91, 15,589	104 F 9	Kheura, British India	104 D 3	Khotan-daria River, East Turkestan	107 C 3
Khabur (river), Turkey in Asia	101 J 5	Khandu, British India, '91, 15,589	104 F 9	Khiam, El, Turkey in Asia	102 C 5	Khotur, British India	104 G 5
Khabura, El, Oman	102 O 5	Khandu, British India, '91, 15,589	104 F 9	Khiarazar, Afghanistan	103 J 4	Khotar-khotan, Chinese Empire	107 E 2
Kbachi, Nepal	104 J 5	Khandu, British India, '91, 15,589	104 F 9	Khihsiska Mountains, Russia	99 F 2	Khotimsk, Russia	97 J 5
Kbachi (region), Nepal	104 J 5	Khandu, British India, '91, 15,589	104 F 9	Khidhr, El, Turkey in Asia	101 L 7	Khotin, Russia (see Chotin)	97 F 7
Kbadasan, Mongolia	107 G 1	Khandu, British India, '91, 15,589	104 F 9	Khidr, El, Arabia	101 K 6	Khotimzsk, Russia	97 K 6
Khadad, Turkey in Asia (see Reda)	102 J 7	Khandu, British India, '91, 15,589	104 F 9	Khi-hien, China, '98, a30,000	107 D 4	Khotowat, British India	106 B 1
Khadder, El, Africa	110 L 3	Khandu, British India, '91, 15,589	104 F 9	Khiidromi (island), Greece (see Khiidromia)	99 J 2	Khozat, Turkey in Asia	101 H 3
Khadra, Algeria	111 G 2	Khandu, British India, '91, 15,589	104 F 9	Khiidromia (island), Greece	99 J 2	Khozdar, Baluchistan, a5,000	103 M 7
Khadri, British India	104 H 3	Khandu, British India, '91, 15,589	104 F 9	Khilata, Alaska	58 R 5	Khruw (river), Russia	101 L 2
Khaf, Persia, a3,000	103 H 3	Khandu, British India, '91, 15,589	104 F 9	Khimara, Turkey in Europe	98 B 8	Khru-nor (lake), Tibet	107 F 3
Khaf (district), Persia	103 J 3	Khandu, British India, '91, 15,589	104 F 9	Khingang Mountains, Great Manchuria	107 L 1	Khraslin, Afghanistan	103 L 4
Khagan, British India	104 D 2	Khandu, British India, '91, 15,589	104 F 9	Khingang Mountains, Mongolia	107 K 2	Khromskain Bay, Arctic Region	3 E 1
Khal, Afghanistan	103 N 4	Khandu, British India, '91, 15,589	104 F 9	Khingov River, Bokhura	103 O 1	Khromskain Bay, Siberia	100 S 1
Khalban, Turkey in Asia	102 H 4	Khandu, British India, '91, 15,589	104 F 9	Khing Plateau, Persia	103 E 3	Khrub, Algeria	111 H 1
Khalbar Pass, British India (see Khyber Pass)	104 C 2	Khandu, British India, '91, 15,589	104 F 9	Khio, Turkey in Asia (see Chios)	101 B 3	Khruskoku Bay, Cyprus	101 E 5
Khalid-gol (river), East Turkestan	107 C 2	Khandu, British India, '91, 15,589	104 F 9	Khio (island), Turkey in Asia (see Chios)	101 A 3	Khruskoku Bay, Cyprus	101 E 5
Khalid-tag (Mt.), East Turkestan	107 D 2	Khandu, British India, '91, 15,589	104 F 9	Khir, Persia	103 E 6	Khrus, Greece	99 F 4
Khalil, Ras-el (cape), Africa	110 T 9	Khandu, British India, '91, 15,589	104 F 9	Khirki, British India (see Kirki)	105 D 10	Khua-kem, Mongolia	107 F 1
Khalil, El, Turkey in Asia	101 H 5	Khandu, British India, '91, 15,589	104 F 9	Khisit Tepe, Afghanistan	103 N 2	Khuhr, Arabia	102 K 9
Khal-ping, China	107 N 6	Khandu, British India, '91, 15,589	104 F 9	Khislavichi, Russia	97 J 4	Khudabad, Afghanistan	103 N 4
Khalrabad, Afghanistan	103 O 2	Khandu, British India, '91, 15,589	104 F 9	Khisul-el-Kulah, Turkey in Asia	102 D 6	Khudabad, Persia	103 G 5
Khalrabad, British India, '91, 13,773	104 H 6	Khandu, British India, '91, 15,589	104 F 9	Khiva, Central Asia, a5,000	100 H 4	Khudakof Is., Alaska	58 H 9
Khalrabad, Persia	103 F 6	Khandu, British India, '91, 15,589	104 F 9	Khiva (khanate), Central Asia, a700,000	100 J 4	Khudofezin, Russia	101 M 3
Khalraagarh, British India	104 I 6	Khandu, British India, '91, 15,589	104 F 9	Khlepen, Russia	97 K 4	Khud River, Afghanistan	103 L 4
Khalrhyn, Mongolia	107 G 1	Khandu, British India, '91, 15,589	104 F 9	Khloinos Mountain, Greece	99 H 3	Khuduk, Mongolia	107 G 2
Khalrpur (Bhawalpur), British India	104 D 5	Khandu, British India, '91, 15,589	104 F 9	Khmeli, Mount, Russia	96 L 4	Khugl, Afghanistan	103 K 5
Khalrpur (Khalrpur), British India	104 B 6	Khandu, British India, '91, 15,589	104 F 9	Khmelnik, Russia, est. 12,228	97 F 7	Khuilun-nor (lake), Tibet	107 E 3
Khalrpur (state), British India, '91, 131,937	104 B 6	Khandu, British India, '91, 15,589	104 F 9	Khnia, Turkey in Asia	101 J 3	Khuis, Africa	113 E 4
Khalwan, Turkey in Asia	102 J 8	Khandu, British India, '91, 15,589	104 F 9	Khno, Keng, French Indo-China	106 F 4	Khula-chen, Mongolia	107 M 1
Khaj, Afghanistan	103 K 5	Khandu, British India, '91, 15,589	104 F 9	Khoakh (well), Africa	110 L 7	Khulan River, Manchuria	107 M 1
Khajwana, British India	104 E 6	Khandu, British India, '91, 15,589	104 F 9	Khohol, Mongolia	107 F 1	Khuldeb, Palestine	102 B 9
Khakburd, Persia	103 B 3	Khandu, British India, '91, 15,589	104 F 9	Khoer, China	107 D 2	Khullejeh, El, Turkey in Asia	102 L 3
Khaki Marsh, Russia	96 J 6	Khandu, British India, '91, 15,589	104 F 9	Khodhr (river), Africa	113 D 2	Khuill, El, Palestine (see Hebron)	102 C 9
Khaklyarak, Afghanistan	103 L 4	Khandu, British India, '91, 15,589	104 F 9	Khodjend, Central Asia (see Khojend)	100 K 5	Khu-lla-shu, China	107 M 6
Khalach, Persia	103 A 1	Khandu, British India, '91, 15,589	104 F 9	Khodorkof, Russia	97 G 6	Khuillur, British India	104 C 3
Khalach-chi, Lake, Chinese Empire	107 E 2	Khandu, British India, '91, 15,589	104 F 9	Khodovor, Russia	97 H 7	Khum, Afghanistan, a10,000	103 M 2
Khalaga-gol (river), Manchuria	107 K 1	Khandu, British India, '91, 15,589	104 F 9	Khol, Persia, a25,000	103 A 1	Khum (river), Afghanistan	103 N 2
Khalar, Manchuria	107 K 1	Khandu, British India, '91, 15,589	104 F 9	Kholkhoin (tribe), Africa (see Hottentots)	113 D 5	Khum Ruins, Afghanistan	103 M 2
Khalraab (ruin), Palestine	102 B 10	Khandu, British India, '91, 15,589	104 F 9	Khoi, Persia	103 F 5	Khum, British India	104 M 8
Khalasuta, Mongolia	107 K 1	Khandu, British India, '91, 15,589	104 F 9	Khoi Sanjak, Turkey in Asia	101 L 4	Khum-suta, Mongolia	107 J 1
Khalatse, British India	104 F 2	Khandu, British India, '91, 15,589	104 F 9	Khoja Saleh, Afghanistan	103 L 2	Khusutusu, Chinese Empire	107 D 1
Khalabad, Persia	103 E 4	Khandu, British India, '91, 15,589	104 F 9	Khojeh, Deb-i, Persia	103 F 5	Khum, Kala, Bokhara	103 O 1
Khalafjan (district), Persia	103 D 3	Khandu, British India, '91, 15,589	104 F 9	Khojeh, Central Asia (see Khojend)	100 K 5	Khumur, Persia	103 B 1
Khalafati, Turkey in Asia	101 H 4	Khandu, British India, '91, 15,589	104 F 9	Khojend, Central Asia	100 K 5	Khum, Turkey in Asia	101 J 3
Khaliki, Greece	99 D 1	Khandu, British India, '91, 15,589	104 F 9	Khojend, Central Asia	100 K 5	Khuasara, Turkey in Asia	101 G 5
Khalil Chal (river), Persia	103 B 3	Khandu, British India, '91, 15,589	104 F 9	Khojend, Central Asia	100 K 5	Khuban-chun, Manchuria	107 M 2
Khalikopul, Greece	99 D 3	Khandu, British India, '91, 15,589	104 F 9	Khojend, Central Asia	100 K 5	Khudwa, British India (see Khandwa)	105 F 9
Khalifah, Burma	106 C 1	Khandu, British India, '91, 15,589	104 F 9	Khojend, Central Asia	100 K 5	Khung, French Indo-China	106 F 5
Khalin, Russia	97 K 2	Khandu, British India, '91, 15,589	104 F 9	Khojend, Central Asia	100 K 5	Khungebu, Burma	106 A 4
Kham, Persia	103 F 6	Khandu, British India, '91, 15,589	104 F 9	Khojend, Central Asia	100 K 5	Khur, Persia	103 F 4
Kham, Kiang, Siam	106 E 5	Khandu, British India, '91, 15,589	104 F 9	Khojend, Central Asia	100 K 5	Khur, Persia	103 H 4
Kham (district), Tibet	107 F 4	Khandu, British India, '91, 15,589	104 F 9	Khojend, Central Asia	100 K 5	Khurasan, Baluchistan	103 M 6
Khama, Kingdom of, Africa	113 G 1	Khandu, British India, '91, 15,589	104 F 9	Khojend, Central Asia	100 K 5	Khurbet Bir-es-Scha (ruin), Palestine	102 B 10
Khaman, Ain, Egypt	110 O 4	Khandu, British India, '91, 15,589	104 F 9	Khojend, Central Asia	100 K 5	Khurbet-el-Aseferich (ruin), Palestine	102 B 9
Khangau, British India, '91, 15,589	105 F 9	Khandu, British India, '91, 15,589	104 F 9	Khojend, Central Asia	100 K 5	Khurbet-el-Milh (ruin), Palestine	102 B 9
Khamli, Chinese Empire	107 E 2	Khandu, British India, '91, 15,589	104 F 9	Khojend, Central Asia	100 K 5	Khurbet-el-Milh (ruin), Palestine	102 B 9
Khamul Mshet, Turkey in Asia	102 J 7	Khandu, British India, '91, 15,589	104 F 9	Khojend, Central Asia	100 K 5	Khurbet-el-Milh (ruin), Palestine	102 B 9
Khamul (river), Africa	113 D 4	Khandu, British India, '91, 15,589	104 F 9	Khojend, Central Asia	100 K 5	Khurbet-el-Milh (ruin), Palestine	102 B 9
Khamoung, British India	104 O 4	Khandu, British India, '91, 15,589	104 F 9	Khojend, Central Asia	100 K 5	Khurbet-el-Milh (ruin), Palestine	102 B 9
Kham Sao, Siam	106 F 7	Khandu, British India, '91, 15,589	104 F 9	Khojend, Central Asia	100 K 5	Khurbet-el-Milh (ruin), Palestine	102 B 9
Khamsara (river), Mongolia	107 F 1	Khandu, British India, '91, 15,589	104 F 9	Khojend, Central Asia	100 K 5	Khurbet-el-Milh (ruin), Palestine	102 B 9
Khamaeh (province), Persia	103 C 2	Khandu, British India, '91, 15,589	104 F 9	Khojend, Central Asia	100 K 5	Khurbet-el-Milh (ruin), Palestine	102 B 9
Khamul, El, Africa	111 F 3	Khandu, British India, '91, 15,589	104 F 9	Khojend, Central Asia	100 K 5	Khurbet-el-Milh (ruin), Palestine	102 B 9
Khamur, Turkey in Asia	101 K 3	Khandu, British India, '91, 15,589	104 F 9	Khojend, Central Asia	100 K 5	Khurbet-el-Milh (ruin), Palestine	102 B 9
Kham, Karam, Afghanistan	103 L 5	Khandu, British India, '91, 15,589	104 F 9	Khojend, Central Asia	100 K 5	Khurbet-el-Milh (ruin), Palestine	102 B 9
Kham, Kiang, Siam	106 E 6	Khandu, British India, '91, 15,589	104 F 9	Khojend, Central Asia	100 K 5	Khurbet-el-Milh (ruin), Palestine	102 B 9
Khana, Russia	96 H 7	Khandu, British India, '91, 15,589	104 F 9	Khojend, Central Asia	100 K 5	Khurbet-el-Milh (ruin), Palestine ..	

Khuspas, Afghanistan 103 K 4
 Khus Nier (Mt.), Russia 96 L 3
 Khusya, Mount, Mongolia 107 L 1
 Kbutu (diarlet), Africa 112 Q 12
 Kbuwelled, Beni (tribe), Arabia 102 N 7
 Khuzar, Bokhara 103 M 1
 Khuzrtu, Mongolia 107 J 2
 Khuzistan (province), Persia 103 C 5
 Khvalynsk, Russia, est.22,642 96 J 5
 Khwajaghar, Afghanistan 103 N 2
 Khwaja Nihang (Mt.), Afghanistan 103 K 3
 Khwaja Shabaz, Kuh (Mt.), Persia 103 H 4
 Khwaja Sultau, Afghanistan 103 L 5
 Khwaja Uria, Afghanistan 103 K 4
 Khwarl, Baluchistan 103 L 8
 Khybar (pass), British India (see Khyber Pass) 104 C 2
 Khyber Pass, British India 104 C 2
 Khytse, Chinese Empire 107 E 1
 Klymor (river), Russia 96 L 2
 Klyrabad, British India (see Kharabab) 104 H 6
 Klyriqarh, British India 104 H 5
 Klyrupur, British India (see Kharpur) 104 B 6
 Kl, China 107 1/2 C 4
 Kl, China 107 1/2 E 3
 Kl, China 107 1/2 E 4
 Kl (Chi-H), China 107 N 6
 Kl (Ho-nan), China 107 1/2 E 5
 Kl (Hu-peh), China 107 1/2 E 8
 Kl, Hawaii 118 E 1
 Kl, Africa 112 O 12
 Kl, China 107 1/2 C 3
 Kl, China 107 1/2 D 5
 Kl (Inlet), Russia 96 H 2
 Klazhat Khana Su (river), Turkey in Europe 98 E 1
 Klaz-hing, China 107 1/2 H 7
 Klaz-ho, China 107 1/2 D 10
 Klaz Island, Fiji 117 B 2
 Klakhta, Siberia 100 N 3
 Klakhta, Turkey in Asia 101 H 4
 Klalagvit Bay, Alaska 108 L 8
 Klalu-lo (river), China 107 1/2 E 6
 Klam, Africa 111 G 6
 Klama, Australia, est.4,550 115 J 6
 Klameibl, Ind. Ty. 48 M 5
 Klameibl Mts., Ind. Ty. 48 N 5
 Klameibl R., Ind. Ty. 48 M 6
 Klamka, Lake, Quebec 61 E 5
 Klamka River, Quebec 61 D 5
 Kl-an, China 107 1/2 E 9
 Kl-anda, Russia 96 G 3
 Kl-andra, Australia, a240 115 H 7
 Kl-ane, Australia 115 F 6
 Kl-ang, China 107 1/2 C 5
 Kl-ang, French Indo-China 106 G 3
 Kl-ang, Dao, Siam 106 D 5
 Kl-ang Pam Chin, French Indo-China 106 G 10
 Kl-ang Gai Giau, French Indo-China 106 G 10
 Kl-ang Hai, Siam 106 D 5
 Kl-ang-Hsen, Siam 106 D 4
 Kl-ang-hua, China 107 1/2 C 10
 Kl-ang-kau, China 107 1/2 B 8
 Kl-ang Kham, Siam 106 E 5
 Kl-ang Khan, Siam 106 E 6
 Kl-ang Kheng, Burma 106 E 4
 Kl-ang Kong, Siam 106 E 4
 Kl-ang Kwang, French Indo-China 106 F 5
 Kl-ang Mai, Siam, a100,000 106 D 5
 Kl-ang Ngan Von, French Indo-China 106 G 10
 Kl-ang-pu, China 107 1/2 G 6
 Kl-ang Quan Phu, French Indo-China 106 G 10
 Kl-ang Rach Dien, French Indo-China 106 G 10
 Kl-ang Rach Doc, French Indo-China 106 G 10
 Kl-angri, Turkey in Asia, a9,000 101 E 2
 Kl-ang-shan, China 107 1/2 G 8
 Kl-ang-al (province), China, '96, est.24,599,000 107 K 5
 Kl-ang-si (province), China (on large scale map) 107 1/2 E 9
 Kl-ang-su (province), China, '96, est.21,974,000 107 K 4
 Kl-ang-su (province), China (on large scale map) 107 1/2 G 6
 Kl-angtuo, Burma 106 D 4
 Kl-ang-ylo, China 107 1/2 H 7
 Kl-ao-ka, Tibet 107 F 5
 Kl-antone, N. Y., a100 13 D 7
 Kl-ao-chau, China, '98, a60,000 107 1/2 G 4
 Kl-ao-chau Bay (German), China 107 1/2 H 5
 Kl-ao-cheng, China 107 1/2 C 4
 Kl-ao-ho, China 107 1/2 F 3
 Kl-ao-klia, China 107 G 5
 Kl-appa, Turkey in Europe 98 C 9
 Klardkendil, Persia 103 A 1
 Kl Sanba, Africa 112 L 13
 Kl-shan, China 107 1/2 H 7
 Kl-avka, Russia 97 L 4
 Kl-ating, China, '96, a25,000 107 G 5
 Klato, Greece, '89, 1,315 90 G 4
 Klawa, Africa 111 H 7
 Kl-ay-l, Japan 108 K 7
 Kl-ay-ying, China 107 1/2 E 10
 Kl-ya-yu, China 107 1/2 E 8
 Kl-balla, Africa 112 K 12
 Kl-bamba, Africa 112 K 13
 Kl-banga, Kongo Free State 112 O 12
 Kl-bar, Mount, Kongo Free State 112 N 13

Kibaranja, Africa 112 R 11
 Kibasha, Africa 112 L 13
 Kibau, Africa 112 L 13
 Kibaxl, Africa 112 K 13
 Kibbe, Conn., a150 10 F 1
 Kibbee, Ga. 38 G 7
 Kibbey, Mount 49 F 2
 Kibbi, Africa 111 F 9
 Kibbu (well), Africa 110 K 7
 Kibde, Africa 110 L 7
 Kiberg, Norway 95 R 1
 Kibero, Africa 112 O 10
 Kiblah, Ark. 44 E 8
 Kiblib, Lake, Turkey in Asia 101 G 6
 Kibluch, Russia 97 G 7
 Kibruall Volcano, Africa 110 R 7
 Kibria (Island), Turkey (see Cyprus) 101 E 5
 Kibrbit, Alb, Africa 119 L 3
 Kibwezi, Africa 112 Q 11
 Kichiginakoe, Siberia 100 T 2
 Kiekapoo, Ill., a275 20 F 4
 Kiekapoo, Tex., a100 46 M 5
 Kiekapoo City, Kan., a350 32 H 1
 Kiekapoo Cr., Ill. 20 G 5
 Kiekapoo Indian Reservation, Kan. 32 G 2
 Kiekbuah, Wis. 24 G 4
 Kidal (native state), Africa 111 G 6
 Kidnaroek Peak, British India 104 G 4
 Kidrooth, England 77 H 5
 Kidd, Ill. 21 E 9
 Kidder, Mo., 322 30 D 5
 Kidder (Co.), N. Dak., 1,211 26 G 3
 Kidder, S. Dak. 27 G 1
 Kidderminster, England, '91, 24,803 75 H 9
 Kidderville, Kan. 32 B 3
 Kidds Store, Ky. 40 G 6
 Kiddville, Ky., a175 40 J 5
 Kiddville, Mich. 23 L 11
 Kiddilo, Africa 112 K 12
 Kidinda, Karo, Africa 110 L 6
 Kidlip Point, Philippine Islands 118 E 9
 Kid Island, Ireland 79 B 3
 Kidnapper, Cape, New Zealand 117 G 5
 Kido, Japan 108 G 6
 Kido, Africa 112 R 11
 Kidroa, Turkey in Asia, a1,500 101 E 2
 Kidsville, N. C. 36 G 3
 Kidu, Africa 112 L 9
 Kidwell, W. Va. 35 E 10
 Kidwelly, Wales, '91, 2,732 75 D 10
 Kidzuki, Japan, '86, est.8,286 108 F 2
 Kie, China 107 1/2 C 5
 Kie (Kan-su), China 107 H 4
 Kief, Russia, '97, 248,750 97 H 6
 Kief (government), Russia, '97, 3,564,433 97 H 7
 Kieferstadt, Germany, '95, 966 87 M 28
 Kieferville, O., a550 17 B 2
 Kief (government), Russia (see Kief) 97 H 7
 Kieffer, W. Va. 35 E 5
 Kieib, Ain-el, Africa 110 N 6
 Kie-lin, China 107 1/2 D 4
 Kie, Germany, '95, 85,668 85 D 11
 Kie, Germany (on travel map) 74 J 1
 Kie-l, Mo. 31 K 7
 Kie, Okla. 48 F 3
 Kie, Wis., a.c.'95, 789 24 K 7
 Kielau, Germany 87 C 27
 Kie Bay, Germany 85 D 12
 Kiele, Russia, est.17,488 97 C 6
 Kiele (government), Russia, '97, 764,087 97 C 6
 Kiele, Russia (on travel map) 74 P 3
 Kieler, Wis., a100 24 E 9
 Kie Harbor, Germany 85 D 11
 Kien, China 107 H 4
 Kien, China 107 1/2 B 5
 Kien, French Indo-China 106 E 4
 Kienberg, Austria 90 L 8
 Kienberg, Austria (on travel map) 74 M 5
 Kienberg, Switzerland 91 F 2
 Kien-chang, China 107 1/2 E 8
 Kien-chang, China 107 1/2 F 9
 Kien-chang, China 107 1/2 G 2
 Kien-chang-men, Manchuria 107 1/2 K 2
 Kien-chang, China 107 1/2 B 8
 Kien-chuan, China 107 F 5
 Kiendela, Kongo Free State 112 M 12
 Kien-ho (river), China 107 N 6
 Kienien, Mount, Abyssinia 110 Q 8
 Kien-kiang, China 107 1/2 B 8
 Kien-kiang (river), China 107 1/2 B 8
 Kiekiel, French Indo-China 106 H 9
 Kien-li, China 107 1/2 D 8
 Kien-nag, China 107 1/2 F 9
 Kien-nag, China 107 1/2 G 9
 Kien-ping, China 107 1/2 G 7
 Kien-shi, China 107 1/2 B 7
 Kien-suong, French Indo-China 106 H 4
 Kien-te, China 107 1/2 F 7
 Kien-yang, China 107 1/2 A 5
 Kien-yang, China 107 1/2 B 9
 Kien-yang, China 107 1/2 G 9
 Kier, Ia 28 J 2
 Kierling, Austria 90 B 5
 Kierlinger (forest), Austria 90 B 5
 Kiernan, Nev. 54 H 5
 Kie-shi, China 107 1/2 E 11
 Kiester, Minn., a100 25 D 6
 Kietz, Germany 87 J 34
 Kiey (government), Russia (see Kief) 97 H 7
 Kie-yang, China 107 1/2 E 11
 Kifa, Africa 111 D 6
 Kifan, Persia 103 G 2

Kifl, Turkey in Asia 101 L 6
 Kifri, Turkey in Asia 101 L 5
 Kifumaji Swamp, Africa 112 M 13
 Kigbi (district), Turkey in Asia 101 J 3
 Kigbi Kassaba, Turkey in Asia 101 J 3
 Kiholo Bay, Hawaii 118 N 5
 Kihulla, Africa 112 L 13
 Kii (old province), Japan 108 G 7
 Kii Channel, Japan 108 G 7
 Kikaiga Shima (Island), Japan 108 P 5
 Kikalla, Africa 112 L 14
 Kikassa, Kongo Free State 112 M 12
 Kik-ku-yung, China 107 1/2 G 3
 Kikloda, Nagy-, Hungary, '90, 22,768 89 M 6
 Kikoo, Africa 112 K 13
 Kikongoluka, Kongo Free State 112 O 13
 Kikunia, Africa 112 Q 12
 Kikuyu (region), Africa 112 Q 11
 Kil, Sweden 95 H 7
 Kila Abdullab Khan, British India 104 A 4
 Kila Akhand, Afghanistan 103 O 3
 Kila Babar, British India 104 A 4
 Kilaforas, Sweden 95 K 0
 Kilag-I Ab, Persia 103 J 5
 Kila-I Makaud, Afghanistan 103 J 6
 Kilaakari, British India, '91, 12,396 105 G 15
 Kilar, British India 104 F 3
 Kila Sadat, Afghanistan 103 L 4
 Kilanea, Hawaii 118 G 1
 Kilanea (volcano), Hawaii 118 O 6
 Kilawalaks, British Columbia 63 D 3
 Kilbaha, Ireland 79 B 6
 Kilbarhan (town), Scotland, '91, 1,747 78 A 2
 Kilbeggan, Ireland, '91, 960 79 G 5
 Kilber-allin, Mount, Mongolia 107 K 2
 Kilberial Mountain, Turkey in Europe 99 C 2
 Kilberry Head, Scotland 78 E 8
 Kilbirnie (town), Scotland, '91, 3,528 78 G 8
 Kilbourn, Ia., a100 28 K 6
 Kilbourn, Wis., a.c.'95, 1,207 24 G 7
 Kilbourne, Ill., a250 20 E 5
 Kilbourne, La. 45 G 1
 Kilbourne, O., a200 17 D 4
 Kilbrannan Sound, Scotland 78 F 8
 Kilbride, Ireland 79 J 6
 Kilbride, West (village), Scotland, '91, 1,617 78 G 8
 Kilbride, East (village), Scotland, '91, 1,133 78 H 8
 Kilburn, Col. 53 M 5
 Kilburn (part of London), England 75 M 13
 Kilburn, New Brunswick 62 B 3
 Kilby, N. C. 36 G 2
 Kilby, Va. 34 K 7
 Kilar, Ireland 79 D 2
 Kilehbur, British India 104 F 7
 Kilehrest, Ireland 79 D 5
 Kilehreenan, Scotland 78 F 7
 Kilecok, Ireland, '91, 647 79 H 5
 Kileeno River, Ireland 79 E 3
 Killeullen, Ireland, '91, 676 79 H 5
 Kildalton, Scotland 78 D 8
 Kildare, Ireland, '91, 1,172 79 H 5
 Kildare (county), Ireland, '91, 70,206 79 H 5
 Kildare, Okla., a275 48 J 1
 Kildare, Prince Edward Island 62 F 3
 Kildare, Cape, Prince Edward Island 62 F 3
 Kildare, Quebec, parish, '91, 1,706 61 G 6
 Kildare, Tex., 366 46 N 5
 Kildare Sta., N. Y. 112 N 3
 Kildimo, Ireland 79 D 6
 Kildin Island, Russia 79 D 7
 Kildonan, Scotland 78 J 3
 Kildorrery, Ireland 45 C 4
 Kile, La. 112 N 12
 Kilemba, Kongo Free State 79 B 6
 Kileedann Point, Ireland 43 E 1
 Kiletoch, Miss. 78 D 7
 Kiletochen, Scotland 78 D 7
 Kileuanne, Ireland, '91, 1,173 79 E 7
 Killyn, Ireland 79 B 7
 Kilgerran, Wales 75 C 9
 Kilgore, Idaho 50 H 5
 Kilgore, Ky. 40 L 4
 Kilgore, Miss. 43 F 2
 Kilgore, Neb. 29 C 1
 Kilgore, O., a200 17 H 4
 Kilgore, Tex., 248 46 N 5
 Kilgour, O. 18 D 8
 Kilgour River, Australia 115 F 3
 Kilham, England 76 M 4
 Kilboan, Scotland 78 D 6
 Kili (Island), Marshall Is. 117 L 4
 Kili, Turkey in Asia (see Chilli) 101 C 2
 Kilia, Russia, est.8,014 97 G 9
 Kilia, Turkey in Europe 98 F 1
 Kilia Mouth, Russia 97 G 9
 Kilia, East Turkestan 107 B 3
 Kiliazl, Russia 96 J 7
 Kilid Babr, Turkey in Europe 98 E 2
 Kilif, Bokhara 103 M 2
 Kilif, Africa 112 R 11
 Kilimaac, Africa (see Quillmane) 112 Q 15
 Kilimane (river), Africa (see Quillmane) 112 Q 15
 Kilimanjaro, Mount, Africa 112 Q 11
 Kilima Njaro (Mt.), Africa (see Kilimanjaro) 112 Q 11
 Kilimaotinde, Africa 112 P 12
 Kilimodi, Greece 99 G 5

Kilinga, Kongo Free State 112 N 10
 Kiliint, Africa 110 P 9
 Kilimeos, Greece, '89, 664 99 C 5
 Kiliassa, Kara, Turkey in Asia 101 K 3
 Kiliassa Hissar, Turkey in Asia, a3,000 101 F 4
 Kiliaseh, Kirk, Turkey in Europe, a16,000 98 K 7
 Killa, Africa 112 O 12
 Kil-jin, Korea 108 D 3
 Kilkee, Ireland, '91, 1,556 79 B 6
 Kilkeel, Ireland, '91, 1,367 79 J 3
 Kilkelly, Ireland 79 D 4
 Kilkenny, Ireland, '91, 11,048 79 G 6
 Kilkenny (county), Ireland, '91, 87,261 79 G 6
 Kilkenny, Minn., a.c.'95, 202 25 D 5
 Kilkieria, Scotland 78 E 9
 Kilkieran Bay, Ireland 79 B 5
 Kilkivan, Australia, '91, 153; '96, a340 115 J 5
 Killydysert, Ireland 79 C 6
 Killylala, Ireland, '91, 588 79 C 3
 Killylala Bay, Ireland 79 C 3
 Killyloe, Ireland, '91, 1,079 79 D 6
 Killyloe, Ontario 60 H 2
 Killyard Point, Ireland 79 K 3
 Killyarny, Australia, '91, 387 115 J 5
 Killyarny, Ireland, '91, 5,510 79 C 7
 Killyarny, Lake of, Ireland 79 B 7
 Killyarny, Manitoba, a500 63 L 4
 Killyarny, Ontario 60 D 1
 Killyary Harbor, Ireland 79 A 4
 Killyashandra, Ireland, '91, 653 79 F 3
 Killyashee, Ireland 79 F 4
 Killyawog, N. Y., a300 112 K 7
 Killybride, Scotland 78 B 5
 Killybuck, N. Y., a375 13 E 7
 Killybuck, O., a575 17 G 3
 Killybuck Cr., O. 17 G 4
 Killyconnell, Ireland 79 E 5
 Killycreek, Kan. 32 C 2
 Killyduff, Ia., a100 28 H 4
 Killyleagh, Ireland 79 E 8
 Killyleau, Scotland 78 E 8
 Killeau, Scotland 78 E 8
 Killearn (village), Scotland, '91, 354 78 C 1
 Killeen, Tex., 285 46 K 6
 Killeevan, Ireland 79 G 3
 Killegray (Island), Scotland 78 B 4
 Killelu, Africa 110 R 8
 Killeluagh, Ireland 79 J 6
 Killenaule, Ireland, '91, 647 79 F 6
 Killeungus, Africa 112 K 14
 Killeu, Turkey in Asia 101 J 4
 Killeenora, Ireland 79 C 6
 Killewa, S. C., a200 37 G 3
 Killeware, Ark. 44 F 2
 Killian, S. C., a100 37 G 3
 Killian Jc., Oreg. 52 G 1
 Killecrankie, Pass of, Scotland 78 J 6
 Killmoor, Ireland 79 E 5
 Killin, Scotland, '91, 589 78 H 7
 Killynchy, Ireland 79 K 3
 Killynchy and Ballybrack, Ireland, '91, 2,649 79 J 5
 Killying, Conn., place, a1,200; town, 7,027 10 H 2
 Killington Peak, Vt. 7 C 8
 Killingsworth, Conn., town, 582 10 E 4
 Kills, Turkey in Asia, a6,000 101 G 4
 Killisnoo, Alaska 58 W 9
 Killmaster, Mich., a275 23 O 8
 Killmore, Ind., a125 19 D 4
 Killmoan, Scotland 78 G 9
 Killona, La., a200 45 J 6
 Killoran Bay, Scotland 78 D 7
 Killorglin, Ireland, '91, 1,178 79 B 7
 Killori, Africa 110 K 7
 Killough, Ireland, '91, 585 79 K 3
 Killough Bay, Ireland 79 K 3
 Killucaan, Ireland 79 G 4
 Kill va Kull, N. Y. 11 O 14
 Killybegs, Ireland, '91, 639 79 D 2
 Killyleagh, Ireland, '91, 1,513 79 K 3
 Kilmacrennan, Ireland 79 F 1
 Kilmacthomas, Ireland 79 F 7
 Kilmalme, Ireland 79 C 4
 Kilmalobam, Ireland 79 G 9
 Kilmalcolm (village), Scotland, '91, 1,634 78 B 2
 Kilmallock, Ireland, '91, 1,159 79 D 7
 Kilmallock, Mich., a100 23 P 10
 Kilmarnock (town), Scotland, '91, 28,447 78 H 8
 Kilmarnock, Va., a200 34 L 5
 Kilmartin, Scotland 78 F 7
 Kilmaura (village), Scotland, '91, 1,713 78 H 8
 Kilmee, Ireland 79 D 7
 Kilmelfort, Scotland 78 F 7
 Kilmela (river), Russia 96 K 4
 Kilmessan, Ireland 79 H 4
 Kilmichael, Miss., a200 43 E 4
 Kilmichael Point, Ireland 79 J 6
 Kilmibill, Ireland 79 C 6
 Kilmington, England 75 G 12
 Kilmoodao, Scotland 78 F 7
 Kilmorack, Scotland 78 G 5
 Kilmore, Australia, est.1,122 115 H 7
 Kilmore, Ireland 79 H 7
 Kilmore, Scotland 78 F 7
 Kilmuir (Isle of Skye), Scotland 78 D 4
 Kilmuir (Roas and Cromarty), Scotland 78 H 4
 Kilmun, Scotland, '91, 347 78 G 7
 Kilm, Miss. 43 F 10
 Kilmeek, Ireland 79 G 4
 Kilniver, Scotland 78 E 7

Kilo Iwo-to (Island), Japan (see Saint Augustine)	108 P 8	Kinama, Idaho	50 F 7	King Mills, Ark.	44 J 2	Kingaton (Surrey), England, '91, 27,059	77 F 5
Kilonga Longo, Kongo Free State	112 N 10	Kinards, S. C.	37 E 3	King-ung, China	107 1/2 G 9	Kingston, Ga., 559	38 R 3
Kilosa, Africa	112 Q 12	Kinara (Island), Turkey in Asia	29 O 7	King of Prussia, Pa.	15 M 6	Kingston (capital), Jamaica, '91, 46,542	68 J 6
Kilpatrick, New (village), Scotland	78 C 2	Kinbrae, Scotland	78 J 3	King Oscar, Monnt, Tibet	107 D 3	Kingston, Ill., 295	20 H 1
Kilpatrick, Old (village), Scotland, '91, 1,313	78 C 2	Kinbrae, Canada	63 L 4	King Oscar Harbor, Greenland	3 L 9	Kingston, Ind., a250	19 F 6
Kilren, Ireland, '91, 885	79 H 1	Kinbrae, Minn.	25 B 6	King R., Cal.	57 F 6	Kingston, Ind. Ty.	48 J 6
Kilrenny (town), Scotland, '91, 2,610	78 L 7	Kinburn, Ontario	60 J 2	King Reservoir, Col.	53 N 6	Kingston, Ia., a100	28 L 2
Kil River, Bahuetstan	103 K 7	Kinburn, Russia	97 H 8	Kingriver, Cal.	57 F 6	Kingston, Ky., a200	40 H 5
Kilronan, Ireland, '91, 518	79 B 5	Kincald, Kan., s.c.'95, 299	32 G 3	Kingross, Nova Scotia	62 J 3	Kingston, Md., a100	33 M 6
Kilrush, Ireland, '91, 4,095	79 C 6	Kincardine, New Brunswick	62 B 3	Kings, Col.	53 B 7	Kingston, Mass., town, a.c.'95, 1,746	9 E 5
Kilsby, England	77 C 1	Kincardine, Ontario, '91, 2,631	60 D 3	Kings, Ill., a550	20 G 2	Kingston, Mass., vil., a600	9 F 5
Kilseki, Turkey in Asia	101 C 3	Kincardine (Aberdeen), Scotland	78 L 5	Kings (county), Ireland, '91, 65,563	79 F 5	Kingston, Mich., a300	23 I 11
Kilshellan, Ireland	79 G 7	Kincardine (county), Scotland, '91, 35,647	78 L 8	Kings (county), New Brunswick, '91, 23,090	62 D 4	Kingston, Minn., a100	25 C 4
Kilsyth, Ontario	60 D 3	Kincardine (Ross and Cromarty), Scotland	78 H 4	Kings (Co.), N. Y., 838,547	11 P 10	Kingston, Miss.	43 B 8
Kilsyth (town), Scotland, '91, 6,073	78 H 8	Kincardine (town), Scotland, '91, 2,007	78 J 7	Kings (county), Nova Scotia, '91, 22,489	62 E 5	Kingston (c.h.), Mo., 465	30 D 5
Kilthay (town), Scotland (on local map)	78 D 1	Kinchassaa, Kongo Free State	112 K 12	Kings (county), Prince Edward Island, '91, 26,633	62 G 3	Kingston, Neb.	29 E 2
Kiltamagh, Ireland, '91, 921	79 C 4	Kinchatoonee Cr., Ga.	38 C 8	Kings (C.), S. Dak., a500	37 C 2	Kingston, N. Br., a2,100	62 E 3
Kiltarlity, Scotland	78 H 5	Kinch-chau, Manchuria	107 1/2 H 2	Kingsbury, Ind., a250	19 C 1	Kingston, N. H., town, 1,120	7 K 11
Kilnata, Kongo Free State	112 M 12	Kinch-chau, Manchuria	107 1/2 H 3	Kingsbury, Me., 205	6 D 5	Kingston, N. J., a400	14 F 4
Kilumtah Lake, British Columbia	43 D 3	Kinchuajing (Mt.), British India (see Kanchinjanga)	104 M 6	Kingsbury, N. Y.	12 P 5	Kingston, N. Mex., 633	55 H 6
Kilung, Japan	108 L 6	Kinclaiven, Scotland	78 K 6	Kingsbury, Quebec	61 K 7	Kingston, N. Y. (on local map), '91, 348	11 N 9
Kilwa, Mont.	49 M 1	Kincolth, British Columbia	63 D 3	Kingsbury (Co.), S. Dak., a.c.'95, 8,374	27 G 2	Kingston (c.h.), N. Y., '90, 21,281	12 O 8
Kilwa, Africa (see Kilwa Kisiwani)	112 Q 13	Kindat, Burma	106 B 3	Kings Cape, Arctic Region	3 H 10	Kingston, New Zealand, '91, 49,117	9 B 9
Kilwa, Africa (see Kilwa Kisiwani)	112 Q 13	Kindberg, Austria	90 M 8	Kings Cape, Canada	59 O 4	Kingston, Nova Scotia	62 E 5
Kilwa Kisiwani, Africa, a500	112 Q 13	Kinde, Mich., a100	23 Q 10	Kings Cove, Ind.	19 D 8	Kingston, Pa., 751	18 E 5
Kilwa Kivinja, Africa, a10,000	112 Q 13	Kinder, La.	45 D 6	Kingsclere, England	77 B 5	Kingston, Ontario, '91, 19,264	60 J 3
Kilwaru Island, Molucca Is.	116 H 5	Kinderhook, Ill., a500	21 C 6	Kingscourt, England	75 L 13	Kingston, Pa., 2,381	15 L 4
Kilwinning (town), Scotland, '91, 3,835	78 G 8	Kinderhook, Mich., a200	23 L 14	Kingscourt, Ireland, '91, 873	79 H 4	Kingston (c.h.), R. L., a250	10 J 4
Kilworth, Ireland	79 E 7	Kinderhook, N. Y., 963	12 P 7	Kingscourt, Ontario	60 D 5	Kingston (c.h.), Tenn., a800	41 N 3
Kilmama, Africa	112 K 12	Kladarscut (summit of High Peak), England	76 J 6	Kings Cove (place), Newfoundland	62 K 5	Kingston, Tex., a358	46 L 4
Kilmama (lake), Africa (see Sallishury)	112 P 10	Kindongo, Africa	112 L 13	Kings Creek, N. Y.	40 K 6	Kingston, Utah, a150	54 K 4
Kimbal, Kan., a200	32 G 4	Kindred, N. Dak., a200	26 G 3	Kings Creek, N. C.	36 G 3	Kingston, Wash.	51 C 2
Kimbali, Mt., Alaska	58 G 5	Kindumba, Africa	112 L 14	Kings Creek, N. Y.	40 K 6	Kingston, West India (see Kingstown)	67 P 8
Kimbali, Mibo., s.c.'95, 237	25 C 4	Kinlunda, Africa	112 L 14	Kings Creek, Ky.	40 K 6	Kingston, Wis., a300	24 H 7
Kimbali (c.h.), Neb., 959	29 A 2	Kinekl, Turkey in Europe	98 K 7	Kings Creek, N. C.	36 G 3	Kingston Bay, Mass.	9 F 4
Kimbali (c.h.), Neb., 193	29 A 2	Kinel, Great, Russia	96 K 5	Kings Creek, O., a275	17 C 4	Kingston Center, O., a125	17 E 4
Kimbali, O., Neb., 193	29 A 2	Kineo, Me.	6 D 4	Kings Creek, S. C.	37 F 1	Kingstone, England	75 G 9
Kimbali, Okla.	17 E 2	Kineo, Mt., Me.	6 D 4	Kings Creek Sta., Md.	33 N 6	Kingstone Lisle, England	77 A 4
Kimbali, S. Dak., s.c.'95, 486	27 F 3	Kinesha, Russia, est.4,085	96 H 4	Kingsdown, England	78 F 1	Kingston Harbor, Jamaica	68 J 7
Kimbali, Tenn.	41 K 4	Kineton, England	77 A 2	Kingsdown, England	77 K 5	Kingston Minea, Ill., a150	20 F 4
Kimbali, Tex., a200	46 K 6	Kinfare, England	75 H 9	Kingsdown, England	77 K 5	Kingston-on-Thames, England, (see Kingston)	77 F 5
Kimbali, Va.	34 G 3	King, Lake, Australia	115 H 5	Kingsdown, England	77 K 5	Kingston Peak, Cal.	57 J 7
Kimbali, Wis., a100	24 F 2	King, Mout, Australia	115 H 5	Kingsdown, Kan.	32 C 4	Kingston Range, Cal.	57 J 6
Kimball I., Masa.	9 D 1	King, China	107 1/2 A 5	Kingsdown, Kan.	32 C 4	Kingston Springs, Tenn.	41 G 2
Kimball, Utah	54 C 6	King, China	107 1/2 F 4	Kingsdown, Kan.	32 C 4	Kingston Sta., R. I.	10 J 4
Kimballis Pond, Mass.	9 D 1	King, China	107 1/2 G 7	Kingsdown, Kan.	32 C 4	Kingston-upon-Hull, England, '91, 199,991	76 M 5
Kimballton, Ia.	28 C 4	King, Col.	53 G 4	Kingsdown, Kan.	32 C 4	Kingston-upon-Hull, England (on travel map)	74 B 2
Kimballton, Va.	34 B 6	King, Ind., a100	19 A 8	Kingsdown, Kan.	32 C 4	Kingstown (Saint Vincent), West Indies, '91, 4,547	68 1/2 H 16
Kimbe, Africa	111 D 7	King, Ind., a100	45 G 2	Kingsdown, Kan.	32 C 4	Kingtree (c.h.), S. C., 539	37 J 4
Kimbenge, Africa	112 L 12	King, Miss.	43 D 6	Kingsdown, Kan.	32 C 4	Kings Valley, Ore.	52 B 2
Kimberley, Australia	115 G 3	King, N. Dak.	26 E 3	Kingsdown, Kan.	32 C 4	Kingsville, Ky., a375	40 G 6
Kimberley (district), Australia	115 C 3	King, Pa., a150	16 F 6	Kingsdown, Kan.	32 C 4	Kingsville, Mo., 317	31 D 7
Kimberley, Cape Colony, '91, 28,718	113 G 5	King, Tex.	46 K 6	Kingsdown, Kan.	32 C 4	Kingsville, O., a650	17 J 1
Kimberley (district), Cape Colony, '91, 48,306	113 G 5	King (Co.), Tex., 173	47 G 4	Kingsdown, Kan.	32 C 4	Kingsville, Ontario, '91, 1,335	60 C 5
Kimberley Goldfield (district), Australia	115 D 3	King (Co.), Wash., 63,989	51 E 2	Kingsdown, Kan.	32 C 4	Kingsville, S. C.	37 G 4
Kimberley Range, Australia	115 C 5	Kingalroch House, Scotland	78 D 6	Kingsdown, Kan.	32 C 4	Kings Walden, England	77 F 3
Kimberlin Heights, Tenn., a100	41 O 3	King Albert Strait, Solomon Is.	117 H 1	Kingsdown, Kan.	32 C 4	Kingswear, England	75 F 13
Kimberly, Minn.	25 D 3	King and Queen (Co.), Va., 9,669	34 K 5	Kingsdown, Kan.	32 C 4	Kingswell, Scotland	78 H 8
Kimberton, Pa., a200	15 L 6	King and Queen (c.h.), Va.	34 K 5	Kingsdown, Kan.	32 C 4	Kingswood, England	77 A 1
Kimble, England	77 D 4	King and Queen Point, Saint Helena	109 F 2	Kingsdown, Kan.	32 C 4	King-te-chen, China, '98, a500,000	107 1/2 F 8
Kimble, Ky.	40 F 6	Kinganga, Africa	112 K 12	Kingsdown, Kan.	32 C 4	Kingteh-chin, China (see King-te-chen)	107 1/2 F 8
Kimble, Pa., a200	15 M 4	King Arthur's Castle, England	75 C 12	Kingsdown, Kan.	32 C 4	Kington, England	75 F 9
Kimble (Co.), Tex., 2,213	47 F 7	King Bay, Spitzbergen	3 N 9	Kingsdown, Kan.	32 C 4	King-tung, China	107 G 6
Kimbolton, England	77 F 1	King Cays, Nicaragua	66 M 7	Kingsdown, Kan.	32 C 4	King-tze-kuan, China	107 1/2 C 9
Kimbolton, O., 261	17 G 4	King Charles Islands, Arctic Region	3 L 4	Kingsdown, Kan.	32 C 4	Kinguchi, Kongo Free State, 112 L 12	12
Kimbundu, Africa	112 L 13	King Charles South Land (Island), South America	72 D 14	Kingsdown, Kan.	32 C 4	Kingsueh (village), Scotland, '91, 740	78 H 5
Kimbo San (Mt.), Japan	108 J 6	King-chau, China	107 1/2 D 7	Kingsdown, Kan.	32 C 4	Kingville, Ala., a325	42 A 3
Kimbo, China	107 1/2 F 8	King Christian IX Land, Greenland	3 L 9	Kingsdown, Kan.	32 C 4	Kingville, N. C.	36 M 6
Kimbo, Kan.	32 E 2	King City, Cal., 253	57 D 6	Kingsdown, Kan.	32 C 4	King William, Cape, New Guinea (German)	116 H 2
Kimery, Tenn.	41 D 2	King City, Mo., 622	30 D 4	Kingsdown, Kan.	32 C 4	King William (Co.), Va., 9,605	34 J 5
Kimeville, N. C.	36 K 3	Kingdom of Khama, Africa	113 G 1	Kingsdown, Kan.	32 C 4	King William (c.h.), Va.	34 J 5
Kim-bai, Korea	108 D 6	Kingfield, Me., town, 601	6 C 6	Kingsdown, Kan.	32 C 4	King William Land, Arctic Region	3 F 9
Kim-long, China	107 1/2 E 2	Kingfisher (Co.), Okla., 8,332	48 F 3	Kingsdown, Kan.	32 C 4	King William Land, Greenland	3 K 6
Kim-joang, Tibet	107 E 5	Kingfisher (c.h.), Okla., 1,134	48 G 3	Kingsdown, Kan.	32 C 4	King William's Town, Cape Colony, '91, 7,226	113 H 7
Kimkumbi, Africa	112 Q 12	Kingfisher Cr., Okla.	48 F 3	Kingsdown, Kan.	32 C 4	King William's Town (district), Cape Colony, '91, 86,983	113 H 7
Kimmarge, Ireland	79 G 9	Kingfisher VI Land, Greenland	3 L 10	Kingsdown, Kan.	32 C 4	King Williamstown, Ireland	16 D 7
Kimmeridge, England	75 H 12	King George Sound, Australia	115 B 7	Kingsdown, Kan.	32 C 4	Kingwood, Pa., a300	16 D 7
Kimmlas, Tenn.	41 F 3	King George Town, Africa	111 H 9	Kingsdown, Kan.	32 C 4	Kingwood (c.h.), W. Va., a650	25 G 2
Kimmiswick, Mo., 182	31 M 8	King Hill, Idaho	50 D 6	Kingsdown, Kan.	32 C 4	King-yang, China	107 1/2 A 5
Kimnundy, Ill. (see Kimnudy)	21 H 8	King-ho (river), China	107 1/2 B 5	Kingsdown, Kan.	32 C 4	King-yuan, China	107 1/2 B 10
Kim Ngan, French Indo-China	106 J 9	Kinghorn (town), Scotland, '91, 2,036	78 K 7	Kingsdown, Kan.	32 C 4	King-yuan, China	107 1/2 G 9
Kimolofa, Greece, '89, 1,515	99 L 7	King I., Alaska	58 E 4	Kingsdown, Kan.	32 C 4	King-yun, China	107 1/2 F 4
Kimolofa (Island), Greece	99 K 7	King Island, Australia	115 K 6	Kingsdown, Kan.	32 C 4	Kinbamm, Africa	112 M 14
Kimpa, Russia	97 L 3	King Leopold Range, Australia	115 D 3	Kingsdown, Kan.	32 C 4	Kin-hang, China	107 1/2 F 5
Kimper, Ky.	40 M 6	Kingman (c.h.), Ariz., 322	55 A 3	Kingsdown, Kan.	32 C 4	Kin-lua, China	107 1/2 H 8
Kimpese, Kongo Free State	112 K 12	Kingman, Ill.	21 H 7	Kingsdown, Kan.	32 C 4	Kin-kuang (river), China	107 1/2 E 8
Kimpoko, Kongo Free State	112 K 12	Kingman, Ind., a375	19 B 5	Kingsdown, Kan.	32 C 4	Kin-kuang (river), China	107 1/2 E 8
Kimpoko San (Mt.), Japan	108 J 1	Kingman (Co.), Kan., a.c.'95, 9,400	32 D 4	Kingsdown, Kan.	32 C 4	Kinkora, N. J., a125	14 F 5
Kimpolung, Austria, '89, 6,492	89 R 4	Kingman (c.h.), Kan., s.c.'95, 1,700	32 D 4	Kingsdown, Kan.	32 C 4	Kingloch, Mo.	30 K 2
Kimpolung, Rumania, est.19,180	98 H 3	Kingman, Me., town, 671	6 G 4	Kingsdown, Kan.	32 C 4	Kinlochallort, Scotland	78 E 6
Kimpton, England	77 A 6	Kingman, O.	18 C 5	Kingsdown, Kan.	32 C 4		
Kimpton, Mo.	31 D 7	Kingman Shoal, Oceanica	114 L 4	Kingsdown, Kan.	32 C 4		
Kimpulung, Rumania (see Kimpolung)	98 H 3	King-men, China	107 1/2 D 7	Kingsdown, Kan.	32 C 4		
Kim Soa, French Indo-China	106 H 1			Kingsdown, Kan.	32 C 4		
Kim, China	107 1/2 B 12			Kingsdown, Kan.	32 C 4		
Kina, Persia	103 D 5			Kingsdown, Kan.	32 C 4		
Kinabalu, Mount, British North Borneo	116 E 3			Kingsdown, Kan.	32 C 4		
Kinabuan Mountains, Philippine Islands	118 F 9			Kingsdown, Kan.	32 C 4		
Kinabushinal, Japan	108 L 1			Kingsdown, Kan.	32 C 4		
Kinady, Madagascar	112 S 14			Kingsdown, Kan.	32 C 4		
Kinakombe, Africa	112 Q 11			Kingsdown, Kan.	32 C 4		
Kinale, Lake, Ireland	79 G 4			Kingsdown, Kan.	32 C 4		

Kinloch Bervie, Scotland	78 F 3	Kirbekan, Egypt	110 P 6	Kirk Killissia, Turkey in Europe		Klabangarb, British India	104 C 6
Kinlochell, Scotland	78 F 6	Kirby, Ark.	44 E 6	(see Kirk Killissia)	98 K 7	Klabangarb, British India, '91	
Kinlochewe, Scotland	78 F 4	Kirby, O., a400	17 D 3	Kirk Kiz Dagb (Mt.), Russia	101 M 3	15,457	104 E 6
Kinloch Ranouch, Scotland	78 H 6	Kirby, Pa., a100	16 B 7	Kirkland, Ala.	42 D 8	Kishari, Baluchistan	103 M 7
Kinloch, Ala.	42 C 2	Kirby, W. Va.	35 J 2	Kirkland, Ariz.	55 C 4	Kishangarb, British India (see	
Kinloss, N. Dak.	26 F 1	Kirby, Wla.	24 E 6	Kirkland, Ark., a125	44 G 8	Kishangarb)	104 E 6
Kinloss, Scotland	78 J 4	Kirby Cr., Wyo.	50 L 6	Kirkland, Cal., a150	38 F 9	Kishl, Adl (Mt.), Africa	110 M 6
Kinlough, Ireland	79 E 3	Kirbycreek, Ala., a100	42 F 1	Kirkland, Ill., 410	20 H 1	Kishika Misaki (cape), Japan	108 E 8
Klamen (islands), China	107½ J 8	Kirbya Range, Australia	115 G 4	Kirkland, N. Y., a175	12 M 5	Kishikish, Africa	110 L 6
Klamota, Japan	108 H 7	Kirbyville, Mo., a100	31 F 11	Kirkland, N. C.	36 O 6	Kishinef, Russia, '97, 108,506	97 G 8
Klamounat, Ontario	60 G 3	Kirbyville, Tex.	46 O 7	Kirkland, Tex.	47 G 3	Kishinowada, Japan, '87, est.	
Klamuddy, Ill., 1,045	21 H 8	Kirebberg (Kingdom of Saxony),		Kirkland, Wash., a575	51 D 2	12,879	108 G 6
Kinnard Head, Scotland	78 N 4	Germany, '95, 7,910	86 L 16	Kirklin, Ind., 550	19 D 4	Kishla, Turkey in Asia	101 H 5
Kinnared, Sweden	85 H 8	Kirchberg (Prussia), Germany,		Kirkmalen, Scotland	78 G 10	Kishlak, Persia	103 E 3
Kinnears Mills, Quebec	61 M 6	'95, 1,252	86 N 6	Kirkman, Ia., a.c.'95, 185	28 C 4	Kishlaon, Russia (see Kish-	
Kinnegad, Ireland	79 G 5	Kirchberg (Württemberg), Ger-		Kirkmanville, Ky., 103	40 B 7	inef)	97 G 8
Kioner, Ky.	40 L 4	many	86 O 10	Kirkmountain, Scotland	78 K 5	Kishna, Afghanistan	103 O 2
Kinney (Co.), Tex., 3,781	47 G 8	Kirchberg (Bern), Switzerland,		Kirk Mountains, Africa	112 P 14	Kishm, Persia	103 G 7
Kinnickinick, Wis.	24 H 11	'88, 1,126	91 E 3	Kirknewton (village), Scotland,		Kishnamie, Persia	103 C 5
Kinnickinick, O., a100	18 E 6	Kirchberg (Saint Gall), Switzer-		'91, 337	78 G 2	Kishn Island, Persia	103 F 7
Kinnison, Ind. Ty.	48 M 1	land	91 J 2	Kirkoswald, England	76 G 3	Kishorganj, British India, '91,	
Kinnitly, Ireland	79 F 5	Kirebichel, Austria	90 E 9	Kirkpatrick, Ind.	19 C 4	13,988	104 N 7
Kinnon, N. C.	36 M 4	Kirchdorf (Bavaria), Germany	86 P 17	Kirkpatrick, O.	17 D 3	Kishoru Loch (inlet), Scotland	78 E 5
Klaoa R., Nev.	54 D 1	Kirchdorf (Mecklenburg-Schwer-		Kirkpatrick, Scotland	78 K 9	Kishtwar, British India	104 E 3
Klaxross, Ia., a200	28 K 5	in), Germany	85 E 14	Kirkpatrick Durham (village),		KI-shui, China	107½ E 7
Klaxross (county), Scotland, '91,		Kirchdrauf, Hungary	89 M 2	Scotland, '91, 398	78 J 9	KI-shui, China	107½ E 9
6,280	78 K 7	Kirchheimbach, Germany	86 N 4	Kirkpatrick Juxta, Scotland	78 K 9	Klabungunj, British India	104 M 6
Klaxross (village), Scotland, '91,		Kirchbenlantz, Germany	86 M 15	Kirksey, Ky.	40 C 3	Kishwankee, Ill., a150	20 G 1
1,902	78 K 7	Kirchbaia (Brandenburg), Ger-		Kirksey Mills, Pa., a375	37 D 3	Kishwankee R., Ill.	20 G 1
Kinsale, Ireland, '91, 4,605	79 D 8	many, '95, 4,067	85 J 18	Kirks Ferry, Quebec	61 C 7	Kis-Jenü, Hungary	89 N 5
Kinsale, Va., a375	34 K 4	Kirchhain (Hesse-Nassau), Ger-		Kirks Mills, Pa., a375	15 K 7	Kis-Jenü, Hungary (on travel	
Kinsale Harbor, Ireland	79 E 8	many, '95, 1,958	80 L 8	Kirks Sta., Ill.	20 J 5	map)	74 P 5
Kinsale Head, Old, Ireland	79 D 8	Kirchhelm, Germany	86 Q 11	Kirkville, Ind.	19 C 6	Kiskapan, Turkey in Europe	98 J 8
Kinsua, Afghanistan	103 M 4	Kirchheimbolanden, Germany	86 N 6	Kirkville, Ky., a175	40 H 5	Kiskatom, N. Y., a200	12 P 7
Kinsambo, Africa	112 K 12	Kirchhelm-uater-Teck, Germany,		Kirkville (c.h.), Mo., '90, 3,510;		Kiskba, Turkey in Asia	101 J 2
Kinsey, Ala., a100	42 G 8	'90, 6,984	86 P 9	'97, a5,000	30 G 4	Kiskimacetus R., Pa.	16 D 6
Kinsey, Mo.	31 M 8	Kirchhorsten, Germany	85 H 9	Kirksey, Miss.	43 D 1	Kiskin, Turkey in Asia	101 J 2
Kin-sba-kiang (river), China	107 G 5	Kireublin, Ireland, '91, 606	79 K 3	Kirkton of Largo (village), Scot-		Kiskisink, Quebec	61 K 3
Kin-shan, China	107½ H 7	Kirda, Persia	103 E 6	land, '91, 337	78 L 7	Kis-Komárom, Hungary	89 J 5
Kinsley (c.h.), Kan., a.c.'95, 703	32 C 4	Kirdzhali, Turkey in Europe	98 H 7	Kirktown of Clatt, Scotland	78 L 5	Kis-Köre, Hungary	89 M 4
Kinsma, Ill., 129	20 H 3	Kireus, Siberia, est.1,118	100 N 3	Kirkville, Ia., s.c.'95, 403	28 J 5	Kis-Körös, Hungary, '90, 7,878	89 L 5
Kinsman, O., a825	17 J 2	Kiresan, Turkey in Asia	101 B 3	Kirkville, N. Y., a300	12 L 5	Kis-Körös, Hungary (on travel	
Kinsua (c.h.), N. C., 1,726	36 O 4	Kirfa, Germany	86 N 4	Kirkville Sta., Ia.	28 J 5	map)	74 O 5
Kinsuka, Kongo Free State	112 K 12	Kirghachansk, Russia	96 L 4	Kirkwood, Scotland, '91, 3,926	78 C 2	Kis-Küküllö (countat), Hungary,	
Ki-uta, China	107 F 3	Kirghiz Horde, inner (tribe),		Kirkwood, Cal.	55 C 3	'90, 101,045	89 Q 5
Kitabish Cr., Ala.	42 A 6	Russia	96 J 6	Kirkwood, Del., a100	33 M 2	Kislauskoi, Russia	96 M 4
Kitamp, Africa	111 F 8	Kirghz Steppe, Central Asia	100 K 4	Kirkwood, Ill., 949	20 D 4	Kisljar, Russia (see Kizlar)	96 J 7
Kin-tan, China	107½ G 7	Kirghz Steppe, Russia	96 J 6	Kirkwood, Ky., a375	40 G 5	Kislovodskala, Russia	96 H 7
Kintbury, England	77 B 5	Kirgis-nor (lake), Mongolia	107 E 1	Kirkwood, Miss.	43 E 5	Kis-Majtygy, Hungary	89 O 4
Kinterbish, Ala.	42 A 6	Kir Harman, Eastern Rumelia	98 K 6	Kirkwood, Mo., 1,777	31 M 7	Kisnayu, Africa, a1,000	112 R 11
Kintla L., Mont.	49 B 1	Kir Babar, British India	104 B 4	Kirkwood, Neb.	29 E 1	Kisnaw, Africa, a1,000	104 M 3
Kintnersville, Pa., a100	15 M 5	Kirkovka, Russia	97 K 6	Kirkwood, N. Y., a150	14 E 6	Kiso Gawa (river), Japan	108 H 6
Kintore, New Brunswick	62 B 3	Kirilli, Turkey in Asia, a1,200	101 D 4	Kirkwood, O., a125	12 L 7	Kisomba, Africa	112 O 13
Kintore (village), Scotland, '91,		Kirill Lake, Turkey in Asia		Kirkwood, S. Dak.	27 F 3	Kisonga, Africa	112 K 13
686	78 M 5	(see Bel Sher)	101 D 4	Kirkwood Center, N. Y., a100	12 L 7	Kisplox, British Columbia	63 E 3
Kintore Range, Australia	115 D 4	Kirilof, Russia, est.4,450	96 G 4	Kirk-Yetholm, Scotland	78 M 8	Kissa Island, Dutch East In-	
Kintyre, Mont.	49 K 1	Kirln, Africa	110 P 6	Kirk-Yetholm, Scotland	78 M 8	dia, a10,000	116 G 6
Kintyre, Mull of (cape), Scot-		Kiriin, Manchuria, a120,000	107 M 2	Kirkat, Russia	97 J 9	Kissango, Africa	112 M 13
land	78 E 9	Kiriin (province), Manchuria,		Kirli, Turkey in Europe	98 H 7	Kissavos (Mt.), Greece	39 G 1
Kintyre (peninsula), Scotland	78 E 8	'96, est.626,000	107 M 2	Kirman, Persia, a40,000	103 G 5	Kissee Milla, Mo., a100	31 F 11
Kintz, Okla.	48 E 1	Kirlu-uia River, Manchuria	107 M 2	Kirman (province), Persia, a300-		Kissembo, Africa	112 L 14
Kinnacharach, Scotland	78 E 7	Kirlna, Kongo Free State	112 N 13	000	103 G 6	Kisserawe, Africa	112 Q 12
Kinvarra, Ireland	79 D 5	Kirls, Persia	103 A 1	Kirmanbaban, Perala (see Ker-		Kissidugu, Africa	111 D 8
Kinyama, Mena, Africa	112 L 13	Kirishima Yama (Mt.), Japan	108 E 8	manbaban)	103 B 3	Kissimnee, L. Fla.	39 O 7
Kinyama, Kongo Free State	112 O 13	Kirjaeh, Russia, est.3,431	96 G 4	Kirmir Chal (river), Turkey in	101 C 3	Kissimmee (c.h.), Fla., a.c.'95,	
Kinzer, Mo.	31 M 11	Kirk, Ark.	44 G 5	Asia	101 E 2	1,172	39 O 6
Kinzers, Pa., a300	15 K 7	Kirk, Cal.	53 N 3	Kira, Germany, '95, 5,638	86 N 6	Kissimnee R., Fla.	39 O 7
Kinzig (river), Germany	86 M 9	Kirk, Col.	50 D 5	Kir-nor (lake), China	107½ D 2	Kissing, Germany	86 Q 13
Kinzig Pass, Switzerland	91 J 4	Kirk, Ky.	40 D 5	Kiron, Ia.	28 C 3	Kissingen, Germany, '90, 4,207	86 M 10
Kinzua, Pa., a700	16 E 3	Kirk, Neb.	29 A 2	Kironq, Tibet	107 G 5	Kissingen, Mo.	30 L 6
Kinzua Bridge, Pa.	16 E 3	Kirk, S. Dak.	27 A 2	Kiritoshi, Africa	111 G 7	Kisslegg, Germany	86 R 10
Kizua Cr., Pa.	16 E 3	Kirka, Nova, Russia	97 G 1	Kirriemulr (towu), Scotland, '91,		Kissos, Greece, '89, 1,563	99 H 12
Klaga Saki (point), Japan	108 G 6	Kirkagatch, Turkey in Asia	101 B 3	4,179	78 K 6	Kis-Szallás, Hungary	89 L 5
Klodee, Ga.	38 G 4	Kirkbean, Scotland	78 J 10	Kirsanof, Russia, est.7,193	96 H 5	Kis-Szeben, Hungary	89 N 2
Klodee Cr., Ga.	38 G 4	Kirkbeckstowa, England	76 G 2	Kirshnerville, N. Y.	12 M 4	Kis-Szuglo, Hungary	89 R 7
Klode, Africa	112 K 13	Kirky, England	76 N 2	Kir-Shehr, Turkey in Asia,		Kisteefeld (Mt.), Norway	95 L 2
Klode (tribe), Africa	112 M 13	Kirky-Kendal, England (see		a3,000	101 F 3	Kis-Telek, Hungary, '90, 7,459	89 L 5
Klöden (Mts.), Norway and Swe-		Kendal)	76 G 4	Kirt, W. Va.	35 G 2	Kisten Pass, Switzerland	91 J 4
den (see Kjölen)	95 J 4	Kirkby Lonsdale, England, '91,		Kirta, British India	104 A 5	Kis-Tereune, Hungary	89 L 3
Klona, Wash.	51 F 3	1,802	76 H 4	Kirtbar Mountains, Baluchistan	103 M 7	Kistna, Mouths of the, British	
Klona Mountain, Greece	99 F 3	Kirkby Malham, England	76 H 4	Kirtley, Wyo.	50 P 7	India	105 H 12
Kloni, Greece	99 C 4	Kirkby Moorside, England, '91,		Kirtling, England	77 J 2	Kistna (river), British India	105 G 11
Klo-shan, China	107½ E 6	parish, 1,639	76 K 4	Kirtling Green, England	77 K 2	Kistrand, Norway	95 O 1
Klofistendil, Bulgaria (see Kos-		Kirkby Stephen, England	76 H 4	Kirtlington, England	77 C 3	Kistuffell (Mt.; North Amt),	
tendil)	98 E 6	Kirkby Thore, England	76 H 3	Kirton (Lincoln), England	76 N 7	Iceland	88 Q 2
Kloto, Japan, '94, est.328,411	108 G 6	Kirkcaldy (town), Scotland, '91,		Kirton (Suffolk), England	77 N 2	Kistuffell (Mt.; South Amt),	
Kloto (division), Japan, '96,		27,151	78 K 7	Kirtou in Lindsey, England	76 M 6	Iceland	88 P 2
est.914,000	108 E 1	Kirkcolm, Scotland	78 F 10	Kirtorf, Germany	82 L 9	Kis-Ujszöllás, Hungary, '90, 12-	
Klouville, O., a100	18 D 5	Kirkconnel, Scotland	78 H 9	Kirtozani, Rumala	99 G 2	527	89 M 4
Klowa (Co.), Col., 1,243	53 N 6	Kirkcoonal, Scotland	78 H 9	Kirts, Greece (see Almyros)	98 H 2	Kis-Várda, Hungary, '90, 6,458	89 O 3
Klowa (c.h.), Col., a100	53 K 4	Kirkcoveal (village), Scotland,		Kirubsk, Russia	97 E 3	Kiswani, Africa	112 Q 12
Klowa, Ind. Ty., a100	48 L 5	'91, 661	78 G 10	Kirunda, Kongo Free State	112 N 11	Kiswerek Harbor, Africa	112 Q 13
Klowa, Kan., s.c.'95, 373	32 D 4	Kirkcudbright (county), Scot-		Kirunga Mountains, Kongo Free		Kiswerek, Russia	96 L 5
Klowa (Co.), Kan., s.c.'95, 2,200	32 C 4	land, '91, 39,985	78 H 9	State	112 O 11	Kita, Africa	111 D 7
Klowa, Neb.	29 G 3	Kirkcudbright (town), Scotland,		Kirus, Africa	113 D 4	Kitabi, Africa	112 K 12
Klowa Cr., Col.	53 K 3	'91, 2,530	78 H 10	Kirwan, Tunisia (see Kairwan)	111 J 2	Kitab, Bokhara, a15,000	103 M 1
Klowaa, Comanches and Apachea		Kirkdale, England	76 P 4	Kirwan, Kan., a.c.'95, 502	32 C 2	Kitalanja, Africa	112 L 12
Indian Reservation, Okla.	48 E 5	Kirk Dellm Dagb (Mt.), Tur-		Kisa, Sweden	95 J 8	Kitam (old province), Japan	108 L 1
Klpabulu, Hawaii	118 N 4	key in Asia	101 F 2	Kisakaha, Kongo Free State	112 L 12	Kitanda, Africa	112 K 13
Klpapa, Hawaii	118 J 2	Kirkbeß, Denmark	88 B 2	Kisaka, Kongo Free State	112 L 10	Kitanga, Africa	112 Q 13
Klpfenberg, Germany	86 P 13	Kirkbeßnes (point), Denmark	88 B 2	Kisala, Africa	112 P 10	Kitangule, Africa	112 O 11
Klpfers (region), Africa	111 F 8	Kirkbeß (Island), Norway	95 E 3	Kisama (tribe), Africa	112 K 13	Kitar (see Sherlab, Pakistan)	
Klpogwe, Kongo Free State	112 O 12	Kirkersville, O., a375	18 E 5	Kisamayo Bay, Crete	99 A 8	(see River Jordan)	102 C 7
Klpowita, L. Wash.	51 C 3	Kirkersville Sta., O.	17 E 4	Kisamos Kastell, Crete	99 A 8	Ki-tau Point, China	107½ J 8
Klpp, Kan.	32 E 3	Kirkkeuten, Norway	95 G 6	Kisan, Turkey in Asia	101 K 3	Kit Carson, Col.	53 N 5
Klpp, Mont., a100	49 D 1	Kirkfield, Kan.	32 C 4	Kisanga, Africa	112 R 14	Kit Carson (Co.), Col., 2,472	53 N 4
Klppen, Ontario	60 D 4	Kirkfield, Ontario	69 G 3	Kisanga Sanga, Kongo Free		Kiteba, Turkey in Asia	101 L 5
Klppen, Scotland	78 H 7	Kirkham, England, '91, 3,995	76 G 5	State	112 N 11	Kitebawan, N. Y.	11 N 12
Klpple, Pa., a1,000	16 F 5	Kirkham, Md., a150	33 L 4	Kisantu, Kongo Free State	112 K 12	Kitechen Shoals, Bermuda	67 P 2
Klppure, Mountain, Ireland	79 J 5	Kirkham Abbey, England	76 K 4	Kisatche, La.	45 C 4	Kitehi, Mich., a150	22 D 4
Klpsdorf, Germany	86 L 18	Kirk, British India, '91, 10,951	105 D 10	Kis-Ber, Hungary	89 K 4	Kitehln, N. C.	36 O 2
Klpton, O., a325	17 F 2	Kirkinner, Scotland	78 G 10	Kis-Czell, Hungary	89 J 4	Kitebings Mills, S. C.	37 F 4
Klpuugo, Africa	112 K 14	Kirkintilloch (town), Scotland,		Kis-Czell, Hungary (on travel		Kite, Ga., a250	38 F 6
Klr, Persia	103 E 6	'91, 10,312	78 H 8	map)	74 N 5	Kitete, Kongo Free State	112 N 12
Klral (river), British India	105 P 10	Kirkintilloch (town), Scotland		Kiselevka, Russia	96 H 11	Kitere, Africa	112 K 15
Klrambo, Africa	112 O 12	(on local map)	78 C 1	Kiselin, Russia	97 E 6	Kitka Lake, Russia	96 E 2
Klrambo, Africa	112 O 12	Kirkir, Turkey in Asia	101 F 3	Kisenga, Mouna, Africa	112 M 13	Kitol (river), Siberia	100 N 3
Kiratpur, British India, '91,		Kirkjuvogr, Iceland	80 N 3	Kishacouillas, Pa., a300	15 G 5	Kitoka, Africa	112 K 14
14,823	104 G 5	Kirk Killasse, Turkey in Eu-		Kiabab, Baluchistan	103 M 6	Kitombo, Madagascar	112 R 15
Kirbe, Wady, Arabia	102 L 9	rope, a16,000	98 K 7	KI-shan, China	107½ A 5	Kitriani (Island), Greece	99 L 7
Kirbeh, Chab-I, Afghanistan	103 K 5						

Kitridge Point (Barbados), West Indies	68J F 12
Kiroso, Turkey in Europe, 1880	98 E 8
Kitsalas, British Columbia	63 D 3
Kitsap (Co.), Wash., 4,624	51 C 2
Kits Coty House, England	77 K 5
Kitsee, China	107L E 4
Kitseequeela, British Columbia	63 C 3
Kitson, Ala.	42 E 4
Kitsuki, Japan, '86, est. 5,502	108 E 7
Kitta, Africa	111 G 9
Kitta, Lagoun of, Africa	111 G 9
Kitta, Greece, '89, 588	99 F 7
Kittanning (c.h.), Pa., '90, 3,095; '97, 45,000	16 D 5
Kittanning Point, Pa., a150	16 F 5
Kittatinny Mts., N. J.	14 E 1
Kittatinny Range, Pa.	15 M 5
Kittory, Me., town, 2,864; village, 961	6 B 9
Kittory Depot, Me.	6 B 9
Kittory Point, Me.	6 B 9
Kithareon Island, Burma	106 D 9
Kith, Cyprus	101 E 5
Kith, Turkey in Asia	101 L 7
Kithra, Russia	96 E 2
Kittitas (Co.), Wash., 8,777	51 E 2
Kittitas Cr., Wash.	51 E 2
Kittredge, Ill.	20 F 1
Kittrell, Miss.	43 G 8
Kittrell, N. C., 317	36 N 2
Kittson, Minn.	25 A 2
Kittson (Co.), Minn., s.c. '95, 6,289	25 A 1
Kitty Hawk, N. C., a300	36 S 2
Kitui, Africa	112 Q 11
Kitumba, Kongo Free State	112 N 11
Kitwanga Mountains, Africa	112 N 14
Kitwancoole, British Columbia	63 D 3
Kitwaaga, British Columbia	63 E 3
Kitwaasit, British Columbia	63 D 3
Kitwyl (region), Africa	112 Q 11
Kitzbühl, Austria	90 E 9
Kitzbühl, Austria (see Kitzbühl)	90 E 9
Kitzbühler Alps (Mts.), Austria	90 E 9
Kitzingsau, Germany, '95, 8,002	86 N 11
Kiu, China	107J E 4
Kiu-chau, China (see Kiu-chau)	107J E 4
Kiu-chau, China (see Kiu-chau)	107J E 4
Kiu-ho (river), China	107 H 4
Kiu-kiang, China, '98, 455,000	107J F 8
Kiu-kiang-shan (Mts.), China	107J E 8
Kiu-lun-cheng, Manchuria	107J F 2
Kiu-lung (river), China	107J F 10
Kiung, China	107 G 4
Kiung, Africa	112 R 11
Kiang-chau, China, '98, 40,000	107J C 13
Kiungchow, China (see Kiungchow)	107J C 13
Kiu-niu-shan (Mts.), China	107J G 5
Kiuprili, Turkey in Europe (see Köprülü)	98 D 7
Kiurdamir, Russia	101 N 2
Kiushu Island, Japan, '94, est. 6,447,534	108 F 7
Kiu-tao-shan (Mts.), China	107J A 6
Kiu-tsing, China	107 G 5
Kiuvrakh, Russia	96 H 8
Kivao, Africa	112 Q 11
Kivari, Africa	112 Q 10
Kiverchil, Russia	97 L 3
Kiveri Mountain, Greece	99 G 4
Kivik, Sweden	95 J 9
Kivu, Lake, Kongo Free State	112 O 11
Kivunda, Kongo Free State	112 K 12
Kival Island, New Guinea (British)	116 H 2
Kiwans, Africa	112 P 10
Kiyama Saki (point) Japan	108 P 6
Kiyang, China	107J C 9
Ki-yung (river), China (see Sanchou)	107 N 6
Kiz Dagh, Kirk (Mt.), Russia	101 M 3
Kizer, Ark.	44 E 8
Kizer, Tenn.	41 N 3
Kizers, Pa., a100	15 M 4
Kizil Agach, Persia	103 B 3
Kizilagatch, Russia	101 N 3
Kizil Agatch Bay, Russia	96 J 8
Kizil Agatch Point, Russia (see Cape Kurinskii)	101 N 3
Kizil Arvat, Turkistan, a1,800	103 F 2
Kizilbulak, Persia	103 B 2
Kizil Irmak (river), Turkey in Asia	101 F 2
Kiziljanki, Turkey in Asia	101 E 3
Kiziljilissan, Turkey in Asia	101 J 2
Kizil-Kum, Desert of, Central Asia (see Kizil-kum)	100 J 4
Kizilrohat, Turkey in Asia	101 L 5
Kizil Uzun (river), Persia	103 C 2
Kizimkas, Cape, Africa	112 Q 12
Kizinga (region), Africa	112 Q 13
Kizlar, Russia, est. 6,429	96 J 7
Kizil Agatch, Eastern Rumelia	98 J 6
Kizil-kum, Desert of, Central Asia (see Kizil-kum)	100 J 4
Kizil-su (river), East Turkistan	107 A 3
K. J., Pa.	16 E 3
Kjellerup, Denmark	88 F 4
Kjellman Islands, Arctic Region	3 J 1
Kjellvik, Norway	95 P 1
Kjortefindene, Denmark, '90, 2,471	88 H 6
Kjoberhavn, Denmark (see Copenhagen)	88 M 5
Kjoberhavn (paint), Denmark, '90, 152,706	88 L 5
Kjoge, Denmark, '90, 3,282	88 L 6
Kjoge An (river), Denmark	88 L 6
Kjölge Bay, Greenland	3 L 10
Kjölge Bugt (bay), Denmark	88 L 5
Kjølberg, Norway	95 E 3
Kjolen (Mts.), Norway and Sweden	95 J 4
Kjölhagene (Mt.), Sweden	95 H 1
Kjöllefjord, Norway	95 P 1
Kjông (Finen), Denmark	88 G 6
Kjông (Zealand), Denmark	88 K 6
Klausjagersberg (Mt.), Cape Colony	113 B 7
Klabat, Mount (volcano), Celebes	116 F 4
Klabat Bay, Dutch East India	116 C 5
Kladanj, Bosnia	89 K 7
Kladno, Austria, '90, 17,215	90 J 3
Kladovo, Servia	98 E 4
Kladrub, Austria	90 M 3
Kladsko, Germany (see Glatz)	87 M 24
Klagenfurt, Austria, '90, 19,756	90 J 10
Klagenfurt, Austria (on travel map)	74 M 5
Klahrholm, Germany	87 F 27
Klakis La, Wash.	51 E 2
Klamasquaitin, Alaska	58 L 4
Klamath, Cal.	56 B 1
Klamath (Co.), Oreg., 2,444	52 D 4
Klamath Agency, Oreg.	52 D 4
Klamath Falls (c.h.), Oreg., 4,650	52 D 4
Klamath Ind. Res., Oreg.	52 D 4
Klamath Marab, Oreg.	52 D 4
Klamathon, Cal.	56 C 1
Klamath R., Cal.	56 B 1
Klamro, Austria	90 M 8
Klampenborg, Denmark	88 M 5
Klang, French Indo-China	106 G 6
Klang, Straits Settlements	105 N 15
Klardorf, Germany	86 O 15
Klar Elf (river), Sweden	95 H 6
Klarup, Denmark	88 G 2
Klatavos Cr., Wash.	51 G 1
Klatovy, Austria (see Klattau)	90 G 5
Klattau, Austria, commune, '90, 10,811	90 G 5
Klattau, Austria (on travel map)	74 L 4
Klaus, Austria	90 J 3
Klaus, Austria (on travel map)	74 M 5
Klaus, Ind. Ty.	48 N 1
Klausen, Austria	90 D 10
Klausenburg, Hungary, '90, 35,855	89 P 5
Klausenburg (count), Hungary (see Kolozsvár)	89 P 5
Klausen Pass, Switzerland	91 J 4
Klaussee, Germany	87 E 35
Klausthal, Germany, '95, 8,543	85 J 11
Klawah I., S. C.	37 H 6
Klawock, Alaska, 287	58 X 10
Klea, Abu, Africa	110 P 6
Kleburg, Tex.	46 L 5
Klecksersville, Pa., a200	15 M 5
Kledering, Austria	90 E 7
Kleeberg, Germany	87 F 22
Kleg, Ala.	42 F 8
Klein Batanga, Africa	112 J 10
Kleine Emme (river), Switzerland	91 G 4
Kleine Karpaten (Mts.), Hungary	89 J 3
Kleinen, Germany	85 E 13
Kleingau, Germany	87 D 33
Klein Horst, Germany	85 D 21
Klein-Kopisch, Hungary	89 G 5
Klelkrug, Germany	87 E 28
Klein Lützel, Switzerland, '88, 595	91 E 2
Klein München, Austria	90 J 7
Klein Platten, Germany	85 E 16
Klein-Popo, Africa	111 G 9
Klein Reifling, Austria	90 J 8
Klein Schmaalkalden, Germany	86 L 11
Klein Spiegel, Germany	87 F 22
Klein Veddel, Germany	87 M 32
Klej Grange, Md., a100	33 N 6
Klejtrup, Denmark	88 F 3
Klekovača (Mt.), Bosnia	89 H 7
Klemme, Ia., a300	28 F 2
Klemutsl, Greece	99 D 5
Klemvotzari, Greece	99 J 4
Klenak, Hungary	89 L 7
Klenze, Germany	89 G 12
Klerksdorp, South African Republic, a1,500	113 H 4
Kleshtchele, Russia, est. 1,998	97 D 5
Klettha Valley, Ariz.	55 E 2
Klettgau (mountainous region), Switzerland	91 H 1
Kletzk, Russia	97 F 5
Kletzko, Germany (see Cleves)	87 G 25
Klevan, Russia	97 E 6
Kleve, Germany (see Cleves)	85 J 3
Klevenville, Wis.	24 G 8
Klasitz, Russia	97 G 4
Klikitat (Co.), Wash., 5,167	51 E 4
Klikitat Cr., Wash.	51 E 4
Klikitat Pass, Wash.	51 D 3
Klikitat R., Wash.	51 D 3
Klidd, Turkey in Europe	98 E 8
Klisshe, Turkey in Europe	98 C 7
Kliver, Mo.	31 G 7
Klith, Denmark	88 E 2
Klimof, Russia, est. 6,605	97 J 5
Klimovich, Russia, est. 3,576	97 J 5
Klin, Russia, '89, est. 5,415	97 L 3
Kline, S. C.	37 F 9
Kline, W. Va.	35 H 3
Klügenberg, Germany	86 N 8
Klingenthal, Germany	86 M 15
Klinger, Ia.	28 J 2
Klingnau, Switzerland, '88, 1,068	91 G 2
Kliha Islands, Greece	99 K 7
Klitz, Germany	87 J 22
Klik, Kan.	32 A 2
Klikang Moutains, Borneo	116 D 4
Kliuvo, Turkey in Europe	98 E 7
Klilate, Denmark	88 G 5
Kliltehamo, Sweden	95 L 8
Klilntsi, Russia (see Klilntzy)	97 J 5
Klilntzy, Russia, '89, est. 11,635	97 J 5
Klip River (district), Natal	113 J 5
Klip River, South African Republic	113 M 8
Klipstapel (Mt.), South African Republic	113 J 4
Klissali, Turkey in Europe	98 F 8
Klisshtouty, Russia	97 E 7
Klissmata, Greece	99 C 4
Klissow, Russia	97 B 5
Kliura, Turkey in Europe	98 C 8
Klitmøller, Denmark	88 C 2
Klittdorf, Germany	87 K 21
Klitzen, Germany	86 K 20
Klixhäll, Germany	85 C 8
Kljuc, Bosnia	89 H 7
Klocka MBS, Ontario	60 G 1
Klodwitz Canal, Germany	88 M 27
Klofa Jökull (glacier), Iceland	87 Q 3
Klöfsjöbyn, Sweden	95 J 5
Klokachoff, Alaska (see Salisbury Sound)	58 V 8
Klokova (Mt.), Greece	99 E 4
Klono Mountain, Greece	99 G 2
Klonidke, Mo.	30 L 7
Klonidke, N. Y., a100	12 L 4
Klonidke Gold Fields, Alaska	58 U 5
Klonidke Gold Fields, Canada	59 C 4
Klön Thal (valley), Switzerland	91 J 3
Klopschen, Germany	87 J 22
Kloster, Alt, Germany	87 J 23
Kloster-Hellsbrunn, Germany, (see Hellsbrunn)	86 O 12
Klosterneuburg, Austria, '90, 8,988	90 G 3
Klosterneuburg, Austria, '90, 8,988 (on local map)	90 N 7
Klosterneuburger Forest, Austria	90 C 5
Klota, Sweden	95 J 7
Klota, Switzerland, '88, 1,128	91 H 2
Klötze, Germany, '95, 3,253	85 G 13
Klövön, Norway	95 K 2
Kluahna Lake, Canada	63 B 1
Kluchoevskai, Volcano, Siberia	100 T 3
Kluudert, Netherlands, commune, '94, est. 3,642	84 D 5
Kluzia, Russia	97 K 4
Kluitz, Germany	85 E 13
Klypa Mountain, Greece	99 H 4
Knah, Wash.	51 C 3
Knap, Point of, Scotland	78 S 8
Knapdale, Scotland	78 E 8
Knapp, Pa., a300	15 H 3
Knapp, Tex.	47 F 5
Knappa, Wis., a.c. '95, 446	24 B 5
Knappa, Oreg.	52 B 1
Knapp Creek, N. Y., a400	13 F 7
Knapps, N. Y.	12 N 2
Knappton, Wash., a275	51 B 3
Knappwell, England	77 G 2
Knared, Sweden	95 H 8
Knarborough and Teutergate, England, '91, 4,694	76 J 4
Knaustan, Kan.	32 A 3
Knebel, Denmark	88 H 4
Knebnorth, England	77 G 3
Knee Lake (Athabasca), Canada	63 N 2
Knee Lake (Keewatin), Canada	63 N 3
Knaeslaere, Belgium, '90, 4,475	84 B 6
Kulagnia, Russia	96 H 4
Kulaja, Russia	96 F 2
Kulasha, Bulgaria	98 G 5
Kulash Lake, Russia	97 F 5
Kuladzvor, Austria	89 R 3
Kulazhevatz, Servia	98 E 5
Kulckerbocker, Tex.	47 G 6
Kulchia (Mt.), Germany	86 Q 7
Kulife R., Minn.	25 D 3
Knife R., N. Dak.	26 B 2
Knife River (place), N. Dak.	26 B 3
Knife, Ky., a100	40 F 6
Knight, O., a100	18 G 5
Knight, W. Va.	35 E 2
Knight L., Vt.	7 B 3
Knighton, Wales, '91, 1,650	75 F 9
Knighta, Ala.	42 E 5
Knights, Mo.	31 D 10
Knights, Pa., a500	16 D 6
Knights Cr., Col.	53 J 4
Knights Ferry, Cal., a500	56 E 5
Knights L., Alaska	58 P 6
Knights Landing Sta., Cal.	56 D 4
Knights Sta., N. C.	36 P 3
Knightswood, Ind., 1,867	19 E 5
Knightsville, Ind., 1,148	19 B 5
Knightsville, R. I.	10 K 2
Knik R., Alaska	58 P 6
Knulman, Ind., a175	19 B 2
Knuln, Austria, '90, town, 1,270; commune, 21,077	89 H 7
Knuln, Austria (on travel map)	74 N 6
Knuttel, Ia.	28 J 2
Knuttel-Id, Austria, '90, 5,785	90 K 9
Knuttingen, Germany	86 O 8
Knob, S. C.	37 C 1
Knob, Va., a100	34 D 2
Knobcreek, Tenn.	41 F 4
Knobel, Ark., a150	44 L 2
Knoble, W. Va.	35 J 1
Knoblek, Ky., a125	40 E 6
Knoblek, Mo., a300	31 M 9
Knobnoster, Mo., 851	31 E 7
Knob Peak, Cal.	57 K 7
Knobsville, Pa.	16 G 7
Knockadon Head, Ireland	79 F 8
Knockalony (Mt.), Ireland	79 D 3
Knockando, Scotland	78 K 5
Knockeven (Mt.), Ireland	79 D 6
Knockholt Beeches, England	77 H 5
Knockle, Port, Cape Colony	113 B 6
Knockmahon, Ireland	79 G 7
Knockmealdown Mountains, Ireland	79 F 7
Knocknaerary, Ireland	79 K 1
Knocknagrey, Ireland	79 C 7
Knole (abbey), England	77 H 5
Knole Park, England	77 H 5
Kuoli, Ark.	44 D 6
Knoll Cr., S. Dak.	27 E 2
Knolls, Va.	34 E 6
Knoanau, Switzerland, '88, 346	91 H 3
Knopf, Va.	34 J 4
Knops Pond, Mass.	9 B 2
Knossus, Crete	99 D 8
Knott (Co.), Ky., 5,438	40 L 6
Knott, Tenn., a250	41 M 3
Knotts I., N. C.	36 S 1
Knotts Mill, S. C.	37 F 4
Knoutstown, Pa., a400	15 H 5
Knoutsville, Ky., 215	40 C 5
Knowlhurst, N. Y., a250	12 O 5
Knowle, Ala.	42 R 2
Knowles, La.	45 D 1
Knowlesville, New Brunswick	62 B 3
Knowlesville, N. Y., a400	13 F 5
Knowlsey, England	76 N 3
Knowlsey Park, England	76 Q 3
Knowlton, Ark., a200	44 L 6
Knowlton, England	77 N 6
Knowlton, Ia., a.c. '95, 254	28 E 6
Knowlton, La.	45 G 6
Knowlton, Mont.	49 L 3
Knowlton, N. Dak.	26 R 3
Knowlton, Quebec, a1,000	61 K 8
Knowlton, Wis., a100	24 G 5
Knowltons L., Ark.	44 K 7
Knox, Cape, British Columbia	63 C 3
Knox Pt., Cal.	56 J 2
Knox (Co.), Ill., 38,752	20 E 4
Knox (Co.), Ind., 28,944	19 B 7
Knox (c.h.), Ind., 790	19 C 2
Knox, Ia.	28 B 6
Knox (Co.), Ky., 13,762	40 J 7
Knox (Co.), Me., 31,473	6 E 7
Knox (Co.), Mo., 13,501	30 H 4
Knox (Co.), Neb., 8,582	29 G 1
Knox, N. Y., a200	12 O 6
Knox, N. Dak.	26 E 1
Knox, O.	18 F 6
Knox (Co.), O., 27,600	17 F 4
Knox, Pa., a800	16 D 4
Knox (Co.), Tenn., 59,557	41 O 3
Knox (Co.), Tex., 1,134	47 H 4
Knoxboro, N. Y., a300	12 L 6
Knox Center, Me., town, 657	6 E 6
Knox City, Mo., 288	30 H 4
Knoxdale, Pa., a200	16 D 4
Knox Land, Antarctic Region	2 J 9
Knox Mills, Wis.	24 F 4
Knoxpoint, La.	45 C 2
Knox Sta., Me.	6 E 6
Knoxville, Ala.	42 B 5
Knoxville, Ark., a275	44 F 4
Knoxville, Cal.	56 C 4
Knoxville (c.h.), Ga., 580	38 C 6
Knoxville, Ill., 1,728	20 E 4
Knoxville (c.h.), Ia., a.c. '95, 2,862	28 G 5
Knoxville, Ky., a225	40 H 3
Knoxville, Md., 319	33 F 3
Knoxville, Miss., a100	43 B 8
Knoxville, Mo., a100	30 D 6
Knoxville, Neb.	29 F 1
Knoxville, O., a275	17 J 4
Knoxville, Pa., 679	15 H 3
Knoxville (c.h.), Tenn., '90, 22,535; '97, 450,000	41 N 3
Knuckles, Ky.	40 K 7
Koudshoved (point; Finen), Denmark	88 H 6
Koudshoved (point; Zealand), Denmark	88 K 6
Koul, French Indo-China	106 H 9
Kunnsford, Australia	115 B 6
Kunnsford, England	76 H 6
Knutwil, Switzerland, '88, 531	91 G 3
Knyshia, Russia, est. 6,840	97 D 5
Knyssa (district), Cape Colony, '91, 6,931	113 F 7
Kaysna, Cape Colony (see Melville)	113 F 8
Kondjuthen, Germany	87 B 34
Konra Port, British India	104 C 6
Koba, Arabia	102 H 5
Koba, Dutch East India	116 C 5
Kobányi, Hungary (see Stohbruch)	89 R 8
Koban, Hungary	89 J 6
Kobbehude, Germany	87 C 32
Kobbles Mountains, Cape Colony	213 D 6
Kobho, Africa	110 Q 1
Kobdo, Mongolia	107 E 1
Kobdo (division), Mongolia	107 E 1
Kobdo River, Mongolia	107 E 1
Kobdo-ula, Mount, Chinese Empire	107 D 1
Kole, Africa	112 N 16

Kobe, Japan, '94, est.158,993	108 G 6	Koludantare, Africa	111 D 8	Kölln, Austria (on travel map)	74 M 3	Komatí Gold Field, South Africa	113 K 3
Kobeh, Africa	110 N 7	Kolta, Lake, Russia	96 F 3	Köllnd, Denmark	88 G 4	Komatí Poort, Africa	113 L 3
Kobeyaki, Russia, est.15,421	97 K 7	Kolja (Inke), Africa	112 P 10	Köllnd Sund (Inke), Denmark	88 H 4	Komatata, Japan, '87, est.12,793	108 H 5
Köben, Germany, '95, 989	87 J 23	Kojadere, Turkey in Europe	98 B 1	Köllnütz, Austria	90 G 5	Komba, Africa	112 K 12
Koherwitz, Germany	87 L 24	Koja III (district), Turkey in Asia	101 C 2	Kölluchin Bay, Siberia	100 V 2	Kombe, Africa	112 K 10
Kobetát (tribe), Africa	111 E 6	Kojí, Korea	108 D 2	Köllken, Russia	97 D 3	Kombori (region), Africa	111 E 7
Kobí, Africa	110 O 7	Kojorup, Australia	115 B 6	Köllki, Russia	97 E 6	Kom-el-Nur, Egypt, '82, 5,869	110 S 4
Kobilnik, Russia	97 F 4	Kokah, Persia	103 D 4	Köllkol, Africa	110 M 7	Kongha, Cape Colony, '91, 432	113 J 7
Kobilzha, Russia	97 H 6	Kokah, Slam	106 D 10	Köllman, British India (see Quillon)	113 E 2	Kongha (district), Cape Colony, '91, 6,941	113 J 7
Kohlentz, Germany, '95, 39,642	86 M 5	Kokahu Pita, Africa	113 F 3	Köllleda, Germany, '95, 3,536	86 K 13	Kombunz, Mexico	64 O 8
Kohlentz (bezirk), Germany, '95, 659,536	86 M 5	Kokamar (Indian tribe), Peru	70 C 4	Köllrup, Denmark	88 E 2	Komi, Greece, '89, 380	99 M 5
Kohlentz, Germany (on travel map)	74 H 3	Kokanar, British India	105 H 10	Köllschowitz, Austria	90 G 3	Komiaki, Greece, '89, 1,203	99 N 6
Kohlentz, Switzerland, '88, 477	91 G 2	Kokanavichi, Russia	97 G 4	Köllt Bank, China	107 C 6	Komiját, Hungary	89 K 3
Kochoza (river), Russia	97 K 2	Kokand, Central Asia, '97, 54,452	100 J 4	Kölliken, Switzerland, '88, 1,058	91 G 3	Komjos Bay, British India	106 A 10
Kobrin, Russia, est.3,345	97 E 5	Kokanjá, Africa	112 M 13	Köllin, Austria (see Köllu)	90 L 3	Komisang (Island), Japan	108 O 6
Kohrur Island, Dutch East India	116 H 6	Kókar (Island), Russia	97 C 2	Köllö, Germany	87 D 27	Komisarévka, Russia	97 J 7
Kobur, Mongolia	107 J 2	Kokardzha, Bulgaria	98 J 5	Kollo, Mount, Abyssinia	110 Q 8	Komla Chuk, British India	104 L 3
Koburg, Germany (see Coburg)	86 M 13	Kokcha River, Afghanistan	103 O 2	Kollock, S. C.	37 J 2	Komodo Island, Dutch East India	116 E 6
Kobylin, Germany, '95, 2,255	87 J 25	Kokchetav, Central Asia, est. 5,755	100 J 3	Kollo (Mts.), Hungary	90 N 11	Komoe (river), Africa	111 F 9
Koch, O.	17 G 3	Kok-dzerek, Mount, Mongolia	107 E 1	Kollum, Netherlands	84 H 2	Komoka, Ontario	60 D 4
Koehak Bay, Central Asia	96 K 7	Kokel, Great (river), Ilungga	89 P 5	Kollur, British India	105 E 13	Komolje Planina (Mt.), Servia	98 D 4
Ko-chang, Korea	108 C 6	Kokelay, Ceylon	105 II 15	Kolmar (-Im-Elaas), Germany, '95, 33,146	86 Q 5	Komo Mountain, Africa	110 P 8
Kochnovo, Russia	97 G 4	Kokfara, Abyssinia	110 R 8	Kolmar (-In-Posen), Germany, '95, 3,569	87 G 24	Komoo (native state), Africa	111 E 8
Koch Behar, British India (see Kuch Behar)	104 M 6	Kokhila (Mt.), Greece	99 L 3	Kolmar (-Im-Elaas), Germany (on travel map)	74 H 4	Komoo Peak, Africa	111 F 8
Kochebi, British India (see Cochin)	105 F 15	Kokhne-pende, Central Asia	100 J 5	Köllm, Germany (see Cologne)	86 L 4	Komoró (comitat), Hungary (see Komárom)	89 K 4
Kochehgotskaja, Siberia	96 M 3	Koki (native state), Africa	112 O 11	Kölln, Austria (see Köllu)	86 L 4	Komoró, Hungary (on travel map)	74 O 5
Kocheh See (lake), Germany	86 R 13	Koko, Tenn.	41 C 4	Kölln (bezirk), Germany, '95, 905,506	86 L 5	Komora, Austria, '90, (commune), 13,050	90 G 3
Kochem, Germany, '95, 3,454	86 M 5	Koko Head, Hawaii	118 K 3	Kölln (bezirk), Germany, '95, 905,506	86 L 5	Komotau, Austria, '90, (commune), 13,050	90 G 3
Kocheh (river), Germany	86 O 10	Kokomo, Col., a125	53 F 4	Kölln (bezirk), Germany, '95, 905,506	86 L 5	Kompo, Germany (see Kemppeo)	87 K 27
Kochi, Japan, '91, est.37,112	108 F 7	Kokomo (c.h.), Ind., '90, 8,261; '97, 11,000	19 D 4	Kölln (bezirk), Germany, '95, 905,506	86 L 5	Kompong Chenang, French Indo-China	106 G 8
Kochi (division), Japan, '96, est.600,000	108 F 7	Kokoni, Rumania	98 J 4	Kölln (bezirk), Germany, '95, 905,506	86 L 5	Kompong Som Bay, Siam	106 F 9
Koehstedt, Germany, '95, 2,000	85 J 13	Koko-nor (Inke), Tibet (see Kuo-nor)	107 G 3	Kölln (bezirk), Germany, '95, 905,506	86 L 5	Kompong Tom, French Indo-China	106 G 8
Koek, Fort de, Sumatra	116 B 6	Kokos Island, Dutch East India	116 A 5	Kölln (bezirk), Germany, '95, 905,506	86 L 5	Kompong, Africa	111 F 8
Koekelberg, Belgium, '90, 6,272	84 A 3	Kokopktinsk, Central Asia, est.3,503	100 L 4	Kölln (bezirk), Germany, '95, 905,506	86 L 5	Komproc Ketlah, French Indo-China	106 F 8
Kod, Denmark	88 H 4	Koksál-tau (Mt.), East Turkey	107 B 2	Kölln (bezirk), Germany, '95, 905,506	86 L 5	Komrat, Russia	97 G 8
Kodaachi, Rumania	98 K 2	Kokskar Rocka, Japan	108 Q 2	Kölln (bezirk), Germany, '95, 905,506	86 L 5	Komrong, French Indo-China	106 J 8
Kodak, Baluchistan	103 L 2	Koksoak River, Canada	59 R 5	Kölln (bezirk), Germany, '95, 905,506	86 L 5	Koma Berg (Mt.), Cape Colony	113 E 7
Kodanpoe, British India	104 M 2	Kokstad, Cape Colony, '91, 2,059	113 J 6	Kölln (bezirk), Germany, '95, 905,506	86 L 5	Komatad, S. Dak.	27 H 3
Kodangho, Burma	106 B 3	Kokura, Japan, '87, est.14,212	108 E 7	Kölln (bezirk), Germany, '95, 905,506	86 L 5	Komutro (tribe), Africa	112 P 9
Koddu, Africa	112 O 9	Kokwal, French Indo-China	106 G 4	Kölln (bezirk), Germany, '95, 905,506	86 L 5	Kom Yajuz (Mt.), Turkey in Asia	102 D 8
Koden, Russia	97 D 6	Kola, Russia, est.765	96 F 2	Kölln (bezirk), Germany, '95, 905,506	86 L 5	Kona, Africa	111 D 8
Kodi, Russia	96 H 7	Kola (river), Russia	96 F 2	Kölln (bezirk), Germany, '95, 905,506	86 L 5	Kona, Africa	111 E 8
Kodiak, Alaska, a250	58 N 8	Köla, Sweden	95 H 7	Kölln (bezirk), Germany, '95, 905,506	86 L 5	Konada, British India	105 J 10
Kodiak, Mo.	30 C 5	Kölab, Bokhara, a3,000	103 N 2	Kölln (bezirk), Germany, '95, 905,506	86 L 5	Konafadle, Africa	111 D 8
Kodib, Dhar el- (Mt.), Turkey in Asia	101 F 5	Kölab (district), Bokhara	103 N 2	Kölln (bezirk), Germany, '95, 905,506	86 L 5	Konakry, Africa	111 C 8
Küdtitz, Germany	86 M 14	Kölab, British India	105 N 12	Kölln (bezirk), Germany, '95, 905,506	86 L 5	Konautz, Col.	53 O 8
Kodjabuvar, Turkey in Asia	101 J 2	Kölab Point, British India	105 N 12	Kölln (bezirk), Germany, '95, 905,506	86 L 5	Kona Point, Hawaii	118 E 1
Kodja Dag (Mt.), Turkey in Asia	101 E 3	Kölab Station, British India	105 M 12	Kölln (bezirk), Germany, '95, 905,506	86 L 5	Konbaral River, Persia	103 H 6
Kodor Mountain, Russia	101 L 1	Kölabra, British India	104 K 9	Kölln (bezirk), Germany, '95, 905,506	86 L 5	Končanica, Hungary	89 J 6
Kodugwe, Burma	106 D 7	Kölabul, British India	105 F 15	Kölln (bezirk), Germany, '95, 905,506	86 L 5	Konchitun (river), Turkey in Asia	101 L 2
Koehberg (Mt.), Cape Colony	113 D 5	Kölaczeje, Austria	89 N 2	Kölln (bezirk), Germany, '95, 905,506	86 L 5	Kooda (river), Siberia	100 J 6
Koegas, Cape Colony	113 E 5	Köla Fjord, Arctic Region	3 M 3	Kölln (bezirk), Germany, '95, 905,506	86 L 5	Koodakambur, British India	105 H 10
Koehler, Mich.	23 M 7	Kölah, Turkey in Asia	102 H 6	Kölln (bezirk), Germany, '95, 905,506	86 L 5	Konde (district), Africa	112 P 13
Koehn, Cal.	57 H 7	Kölan, Chioa	107 J 3	Kölln (bezirk), Germany, '95, 905,506	86 L 5	Konde (tribe), Africa	112 Q 13
Koehlbere (local map), Belgium	84 A 3	Köla Peninsula, Russia	96 G 2	Kölln (bezirk), Germany, '95, 905,506	86 L 5	Kondinsk, Siberia	96 N 3
Koel (river), British India	104 J 7	Kolapur, British India (see Kolhapur)	105 E 11	Kölln (bezirk), Germany, '95, 905,506	86 L 5	Kondo, Africa	112 L 9
Koeltztown, Mo., a250	31 H 8	Kolapur, British India (see Kolhapur)	105 E 11	Kölln (bezirk), Germany, '95, 905,506	86 L 5	Kondoa, Africa	112 Q 12
Koema Bay, Borneo	116 D 5	Kolar, British India, '91, 12,148	105 G 13	Kölln (bezirk), Germany, '95, 905,506	86 L 5	Kondoras, Hungary	89 E 5
Koentoo, Ala.	42 A 7	Kolar, Turkey in Europe	98 C 7	Kölln (bezirk), Germany, '95, 905,506	86 L 5	Kondovazena, Greece	89 E 5
Koepnick, Wla.	24 H 4	Kolarí, Russia	96 D 2	Kölln (bezirk), Germany, '95, 905,506	86 L 5	Kondreva, Russia	97 L 4
Koesfeld, Germany, '95, 6,438	85 J 5	Kolashin, Montenegro	98 B 6	Kölln (bezirk), Germany, '95, 905,506	86 L 5	Kondutah, Africa	112 Q 12
Koer-la-Grande, France	82 M 3	Kolat Dag (Mt.), Turkey in Asia	101 H 2	Kölln (bezirk), Germany, '95, 905,506	86 L 5	Kone, British India	105 P 9
Koevoet, Belgium	84 B 4	Köbe, Germany (on travel map)	74 J 3	Kölln (bezirk), Germany, '95, 905,506	86 L 5	Koneh, Turkey in Asia	101 F 3
Koeverdend, Netherlands	84 J 3	Köbe, Germany (on travel map)	74 J 3	Kölln (bezirk), Germany, '95, 905,506	86 L 5	Koek-tlap, Russia	97 K 9
Köfering, Germany	86 P 15	Köbe, Germany (on travel map)	74 J 3	Kölln (bezirk), Germany, '95, 905,506	86 L 5	Konevetz Island, Russia	97 H 1
Köflach, Austria	90 K 9	Köbe, Germany (on travel map)	74 J 3	Kölln (bezirk), Germany, '95, 905,506	86 L 5	Kong, Africa, a15,000	111 E 8
Kofod, Africa	110 N 7	Köbe, Germany (on travel map)	74 J 3	Kölln (bezirk), Germany, '95, 905,506	86 L 5	Kong (region), Africa	111 E 8
Kofu, Japan, '90, est.32,052	108 J 5	Köbe, Germany (on travel map)	74 J 3	Kölln (bezirk), Germany, '95, 905,506	86 L 5	Kong, Kau, Siam	106 F 7
Koga, Japan, '86, est.8,647	108 J 5	Köbe, Germany (on travel map)	74 J 3	Kölln (bezirk), Germany, '95, 905,506	86 L 5	Kong, Klang, Siam	106 E 4
Kogan and Laur, Persia	103 D 6	Köbe, Germany (on travel map)	74 J 3	Kölln (bezirk), Germany, '95, 905,506	86 L 5	Kong, Koh (Island), Siam	106 F 9
Kogenheim, Germany	86 Q 6	Köbe, Germany (on travel map)	74 J 3	Kölln (bezirk), Germany, '95, 905,506	86 L 5	Konga, Africa	112 L 9
Koglung, Alaska, 133	58 L 7	Köbe, Germany (on travel map)	74 J 3	Kölln (bezirk), Germany, '95, 905,506	86 L 5	Konga, Soba, Africa	112 K 15
Kogo Lake, Russia	96 F 2	Köbe, Germany (on travel map)	74 J 3	Kölln (bezirk), Germany, '95, 905,506	86 L 5	Künggämlä Elf (river), Sweden	95 M 2
Kogoro, Africa	111 H 9	Köbe, Germany (on travel map)	74 J 3	Kölln (bezirk), Germany, '95, 905,506	86 L 5	Kunge Aa (river), Denmark	88 D 6
Kögr (islands), Iceland	88 N 9	Köbe, Germany (on travel map)	74 J 3	Kölln (bezirk), Germany, '95, 905,506	86 L 5	Kungel, Africa	111 C 7
Kohal, British India	105 G 10	Köbe, Germany (on travel map)	74 J 3	Kölln (bezirk), Germany, '95, 905,506	86 L 5	Kungel, Sweden, '91, 947	95 J 8
Kohala, Hawaii	118 N 5	Köbe, Germany (on travel map)	74 J 3	Kölln (bezirk), Germany, '95, 905,506	86 L 5	Kungerslev, Denmark	88 G 3
Kohat (and caoutment), British India, '91, 27,003	104 C 3	Köbe, Germany (on travel map)	74 J 3	Kölln (bezirk), Germany, '95, 905,506	86 L 5	Kung-gam, Hoogkong	107 E 6
Koh-i-Bampusht (Mt.), Persia	103 K 7	Köbe, Germany (on travel map)	74 J 3	Kölln (bezirk), Germany, '95, 905,506	86 L 5	Kung-heung, Korea	108 E 2
Kohina, British India	106 A 2	Köbe, Germany (on travel map)	74 J 3	Kölln (bezirk), Germany, '95, 905,506	86 L 5	Kung-hwa, Korea	108 C 5
Kohistan (region), British India	104 D 2	Köbe, Germany (on travel map)	74 J 3	Kölln (bezirk), Germany, '95, 905,506	86 L 5	Kung-ju, Korea	108 C 5
Koh Kram (Island), Siam	106 E 8	Köbe, Germany (on travel map)	74 J 3	Kölln (bezirk), Germany, '95, 905,506	86 L 5	Kongka Bay, Celebes	116 F 5
Köhlbrand, Germany	87 M 30	Köbe, Germany (on travel map)	74 J 3	Kölln (bezirk), Germany, '95, 905,506	86 L 5	Kong Lak, Burma	106 E 4
Kühlbrand (river), Germany	87 M 30	Köbe, Germany (on travel map)	74 J 3	Kölln (bezirk), Germany, '95, 905,506	86 L 5	Kongo, Africa (see São Salvador)	112 K 12
Köhltheth (arm of river), Germany	87 M 30	Köbe, Germany (on travel map)	74 J 3	Kölln (bezirk), Germany, '95, 905,506	86 L 5	Kongo (native state), Africa	112 K 12
Kohlfurt, Germany	87 K 21	Köbe, Germany (on travel map)	74 J 3	Kölln (bezirk), Germany, '95, 905,506	86 L 5	Kongo, French territory, Africa, a3,000,000	112 K 11
Kohlfurt, Germany (on travel map)	74 M 3	Köbe, Germany (on travel map)	74 J 3	Kölln (bezirk), Germany, '95, 905,506	86 L 5	Kongo Free State, Africa, a14,000,000	109 H 5
Kohi-Janowitz, Austria	90 K 4	Köbe, Germany (on travel map)	74 J 3	Kölln (bezirk), Germany, '95, 905,506	86 L 5	Kongo Free State, Africa (large scale map of)	112 L 12
Kohlwo, Germany	85 H 20	Köbe, Germany (on travel map)	74 J 3	Kölln (bezirk), Germany, '95, 905,506	86 L 5	Kongo Independent State, Africa (see Kongo Free State)	109 H 5
Koh Rah (Island), Siam	106 D 10	Köbe, Germany (on travel map)	74 J 3	Kölln (bezirk), Germany, '95, 905,506	86 L 5	Kongo River, Kongo Free State	112 L 11
Kohrasar, Turkey in Asia	101 J 4	Köbe, Germany (on travel map)	74 J 3	Kölln (bezirk), Germany, '95, 905,506	86 L 5	Kongo State, Africa (see Kongo Free State)	109 H 5
Kohrs, Mont.	49 D 3	Köbe, Germany (on travel map)	74 J 3	Kölln (bezirk), Germany, '95, 905,506	86 L 5	Kongsberg, N. Dak.	26 H 3
Koh si Chang (Island), Siam	106 E 8	Köbe, Germany (on travel map)	74 J 3	Kölln (bezirk), Germany, '95, 905,506	86 L 5	Kongsberg, Norway, '91, 5,207	95 F 7
Kohukohu, New Zealand, '96, a300	117 E 2	Köbe, Germany (on travel map)	74 J 3	Kölln (bezirk), Germany, '95, 905,506	86 L 5	Kongsvinger, Norway, '91, 1,308	95 H 6
Kohuora, Craters of, New Zealand	117 H 10	Köbe, Germany (on travel map)	74 J 3	Kölln (bezirk), Germany, '95, 905,506	86 L 5	Kongsvold, Norway	95 F 5
Koh Wow (Island), Siam	106 D 10	Köbe, Germany (on travel map)	74 J 3	Kölln (bezirk), Germany, '95, 905,506	86 L 5	Kongur Dag (Mt.), Russia	101 M 2
Koh Yai, Siam	106 E 7	Köbe, Germany (on travel map)	74 J 3	Kölln (bezirk), Germany, '95, 905,506	86 L 5	Kongyara (Mt.), Sweden	95 M 2
Koi, Russia	97 L 3	Köbe, Germany (on travel map)	74 J 3	Kölln (bezirk), Germany, '95, 905,506	86 L 5	Konia, Turkey in Asia (see Konieh)	101 E 4
Koianof, Russia	96 L 4	Köbe, Germany (on travel map)	74 J 3	Kölln (bezirk), Germany, '95, 905,506	86 L 5	Koniah, Turkey in Asia (see Konieh)	101 E 4
Koida, Russia	96 H 2	Köbe, Germany (on travel map)	74 J 3	Kölln (bezirk), Germany, '95, 905,506	86 L 5	Koonakori, Africa	111 C 8
Koidanovo, Russia	97 F 5	Köbe, Germany (on travel map)	74 J 3	Kölln (bezirk), Germany, '95, 905,506	86 L 5		
Koil, British India, '91, 61,495	104 F 6	Köbe, Germany (on travel map)	74 J 3	Kölln (bezirk), Germany, '95, 905,506	86 L 5		
Koilu Hissar, Turkey in Asia, a1,800	101 H 2	Köbe, Germany (on travel map)	74 J 3	Kölln (bezirk), Germany, '95, 905,506	86 L 5		
Koimbatur, British India (see Coimbatore)	105 F 14	Köbe, Germany (on travel map)	74 J 3	Kölln (bezirk), Germany, '95, 905,506	86 L 5		
Koimaa, Russia	96 J 3	Köbe, Germany (on travel map)	74 J 3	Kölln (bezirk),			

Kotkina, Russia 96 K 2
 Kotkozerski, Russia 96 F 3
 Kotli, British India 104 E 3
 Kotlin, Germany 87 J 26
 Kotlin Island, Russia 97 B 8
 Kotomka, Russia 97 L 5
 Kotomka, Russia 97 L 7
 Kotou, Africa 111 G 9
 Kotor, Hungary 89 H 5
 Kotorokobi, Africa 111 H 7
 Kotoraka, Bosnia 89 J 7
 Kotorvka, Russia 97 K 7
 Kotpad, British India 105 J 10
 Kotra, British India 104 D 7
 Kotri, British India, as 8,000 104 B 7
 Kotas, L. Fla. 39 O 7
 Kot Sarac, British India 104 B 8
 Kötsebach, Austria 96 F 10
 Kotsari, Greece, '89, 740 99 F 2
 Kotsuki (old province), Japan 108 H 8
 Kottapalle, British India 105 H 11
 Kottbus, Germany, '95, 38,043 85 J 19
 Kottbus, Germany (on travel map) 74 M 3
 Kottla, Sweden 95 N 8
 Kotu Islands, Tonga 117 A 6
 Kotur, Perala 103 A 1
 Kotur Chai (river), Persia 103 A 1
 Kotur Mountains, Turkey in Asia 101 L 3
 Kotzeb Sound, Alaska 58 G 3
 Kotzenau, Germany, '95, 3,654 87 K 22
 Kotzmann, Austria 89 R 3
 Kötzing, Germany 86 O 16
 Kouchibougnac, New Brunswick 62 D 3
 Kouga Hills, Cape Colony 113 F 7
 Kountze (c.h.), Tex., 295 46 N 7
 Koura, Japan 108 J 4
 Kourou, French Guiana 71 G 2
 Koushid Khau Kaleh, Turkistan, 11,000 103 K 2
 Koutra Pass, Greece 99 E 1
 Kouts, Ind., a 475 19 B 2
 Koval, Russia, est. 4,541 97 B 5
 Kovari Mountains, Greece 90 L 5
 Kovázza, Hungary 89 S 6
 Kovatchevce, Bulgaria 98 H 5
 Kovehin, Russia 97 H 6
 Kovda, Russia 96 F 2
 Kovd Lake, Russia 96 F 2
 Kovel, Russia, est. 14,517 97 E 6
 Kövesd, Mező-, Hungary, '90, 12,674 89 M 4
 Kövealiget, Hungary 89 P 3
 Kovno, Russia, '97, 73,543 97 D 4
 Kovno (government), Russia, '97, 1,549,972 97 D 4
 Kovongo, Africa 112 M 13
 Kovrof, Russia, est. 6,547 96 H 4
 Kovtchak, Turkey in Europe 98 K 7
 Kovzhskol, Lake, Russia 97 L 1
 Kowhlen, Germany 87 D 35
 Kowlin, Kut-el, Perala 103 C 5
 Kowak R., Alaska 58 J 3
 Kowaliga, Ala. 42 E 5
 Kowanda, Neb. 29 B 2
 Kow Chulal, Siam 106 E 8
 Koweit, Turkey in Asia, a 20,000 102 L 3
 Koweyt, Turkey in Asia (see Koweyt) 102 L 3
 Kow Hlaywada, Siam 106 D 8
 Kowirwl Mountain, Africa 112 P 14
 Kowloon, China (see Kau-lung) 107 D 6
 Kow Loon (Br.), China (see Kau-lung) 107 E 11
 Kowan, Korea 108 C 4
 Ko-yong, China 107 F 6
 Koyaradugu, Africa 111 E 9
 Koyeh, Egypt 110 O 5
 Koyuk R., Alaska 58 J 4
 Koyukuk R., Alaska 58 N 3
 Koyuokaj, Turkey in Asia 101 F 2
 Koza (tribe), Africa 112 M 13
 Kozan (district), Turkey in Asia 101 F 4
 Kozara Planina (Mt.), Bosnia 89 H 6
 Kozar Dagh (Mt.), Turkey in Asia 101 J 3
 Kozel, Russia 97 H 6
 Kozelsk, Russia, est. 5,926 97 K 5
 Kozliakas Mountain, Greece 99 E 1
 Kozlenice, Russia, est. 5,033 97 C 6
 Kozli, Russia 96 H 2
 Kozlof, Russia, est. 34,986 96 H 5
 Kozulvaka, Siberia 101 N 3
 Kozlodzha, Eastern Rumeia 98 J 6
 Kozmodemlansk, Russia, est. 5,221 96 J 4
 Kozova, Austria 89 R 2
 Kozsha (river), Russia 97 L 1
 Kra, Burma 106 D 9
 Krakand, Norway 95 D 2
 Kraneo, Russia 97 L 2
 Kragerø, Norway, '91, 5,509 95 F 7
 Kragerø (island), Norway 95 E 3
 Kraqueas, Minn. 25 A 3
 Kragulevat, Servia, '90, 12,669 98 C 4
 Kragulevat, Servia (on travel map) 74 P 6
 Kragulevat, Servia (see Kragulevat) 98 C 4
 Krab, Koh (island), Siam 106 E 10
 Kralshelm, Germany, '90, 4,961 86 O 11
 Kralshelm, Germany (on travel map) 74 J 4
 Kraia (province), Austria (see Carafola) 90 K 12
 Kraina (district), Servia 98 E 4
 Krainburg, Austria 90 J 11
 Krajna, Tex. 46 L 8

Krajina (district), Bosnia 89 H 7
 Krajova, Rumania, est. 30,100 88 F 4
 Krakar (island), New Guinea (German) 116 H 2
 Krakatoa Island, Dutch East India (see Krakatau) 116 C 6
 Krakatun Island (volcano), Dutch East India 116 C 6
 Krakau, Austria, '90, 74,593 89 L 1
 Krakau, Austria (on travel map) 74 P 3
 Krakunof, Russia 97 D 4
 Krakow, Germany 85 E 15
 Krakowice, Austria 89 P 2
 Kraljevo, Servia 98 C 5
 Kralingen, Netherlands 84 E 5
 Kralowitz, Austria 90 H 4
 Kralup, Austria 90 J 3
 Kram, Koh (island), Siam 106 E 8
 Kramer, Cal. 57 H 7
 Kramer, Ga. 38 E 8
 Krames, Africa 111 F 5
 Kramis, Cape, Algeria 111 G 1
 Kramm, Ill., a 250 20 F 4
 Kraug Revak, French Indo-China 106 F 9
 Kraula (Larissa), Greece 99 F 1
 Kralia (Trikala), Greece, '89, 627 99 D 1
 Kraichfeld, Germany 86 L 13
 Kraidi, Greece, '89, 5,500 99 H 6
 Kranivka, Russia 97 J 5
 Kranivva, Russia 97 J 4
 Kranowitz, Germany 87 M 26
 Krauzburg, S. Dak., a 125 27 H 2
 Krapata, Nicaragua 66 L 5
 Krapna, Hungary 89 G 5
 Krapivna, Russia, est. 2,449 97 L 5
 Krappitz, Germany, '95, 2,758 87 M 27
 Kraschitz, Germany 87 K 25
 Krasifof, Russia 97 F 7
 Krasae, Austria 89 Q 2
 Krasnia Kholm, Russia 96 K 5
 Krasnik, Russia, est. 5,090 97 C 6
 Krasnobor, Russia 96 L 2
 Krasnoborsk, Russia, est. 676 96 H 3
 Krasnoborsk, Russia 96 K 2
 Krasnoe, Siberia 100 P 2
 Krasnoi (Pskof), Russia 97 G 3
 Krasnoi (Smolensk), Russia, est. 4,388 97 H 4
 Krasnoi (Vilna), Russia 97 F 4
 Krasnoi Kholm, Russia 97 L 2
 Krasnoi Yar, Russia, est. 6,230 97 J 6
 Krasnokluki, Russia, est. 6,087 97 K 6
 Krasnokuti, Russia 97 G 4
 Krasnoselk, Russia 97 J 7
 Krasnoslobodsk, Russia, est. 8,372 96 H 5
 Krasno-ufumak, Russia, est. 5,294 96 L 4
 Krasnovo, Eastern Rumeia 98 G 6
 Krasnovodsk, Central Asia, est. 665 100 H 4
 Krasnovodsk, Turkistan 103 E 1
 Krasnovodsk Bay, Turkistan 103 E 1
 Krasnoyarsk, Siberia, est. 16,235 100 M 3
 Krasnyi, Russia (see Krasnoi) 97 H 4
 Krasnyi Yar, Russia (see Krasnoi Yar) 96 J 6
 Krasnyastav, Russia, est. 7,951 97 D 6
 Krasso-Szörögy (comitat), Hungary, '90, 407,635 89 O 6
 Kraszua Gebirge (Mts.), Hungary 89 P 5
 Krat, Siam 106 F 8
 Kralieh, French Indo-China 106 H 8
 Kralji, Africa 111 G 9
 Kratk Mountain, New Guinea (German) 116 H 2
 Krattigen, Switzerland, '88, 393 91 F 5
 Kratzau, Austria 90 K 2
 Kratzberg, Germany 85 F 17
 Kratzville, Pa., a 200 15 J 5
 Krauchenwies, Germany 86 G 9
 Krauchmar, French Indo-China 106 G 8
 Krauchthal, Switzerland, '88, 536 91 E 3
 Kraupshchen, Germany 87 C 35
 Krayova, Rumania (see Krayova) 98 F 4
 Kremer, Pa., a 100 15 H 5
 Kremer I. Fla. 39 P 9
 Krehey, Koh (island), Siam 106 F 9
 Krebs, Ind. Ty., a 3,000 48 L 5
 Krebs Sta., Ind. Ty. 48 L 5
 Krefeld, Germany, '95, 107,278 85 K 3
 Krefeld, Germany (on travel map) 74 H 3
 Kreibitz, Austria 90 J 2
 Kreider, El, Algeria 111 F 2
 Kreidersville, Pa., a 275 15 M 5
 Kreleusen, Germany 85 J 10
 Kreischerville, N. Y., a 200 11 O 15
 Krem, N. Dak. 26 C 2
 Kremastl, Greece, '89, 729 99 G 7
 Kremenchug, Russia, '97, 57,879 97 J 7
 Kremenchug, Russia, est. 11,398 97 E 6
 Kremenskain, Russia, est. 9,873 96 H 6
 Kremenchug, Russia (see Kremenchug) 97 J 7
 Kremlin, France 80 M 2
 Kremlin, Okla., a 100 48 G 1
 Kremlin, Mount, Tibet 107 D 3
 Kremmen, Germany, '95, 2,798 85 G 16
 Kremmling, Col. 53 F 2
 Kremnitz, Hungary, '90, 9,179 89 K 3
 Kremepe, Germany, '95, 1,284 85 E 10
 Krems, Austria, '90, commune, 10,584 80 M 7

Krems, Austria (on travel map) 74 M 4
 Kremsier, Austria, '90, 12,480 89 J 2
 Kremsmünster, Austria 90 J 7
 Kreuchla, Algeria 111 H 2
 Kregeville, Pa., a 200 15 L 5
 Kresnitz, Austria 90 K 11
 Kresson, N. J., a 250 14 E 6
 Krestavka, Russia 97 F 4
 Kretena, Greece, '89, 1,367 99 E 5
 Kreatovoi, Cape, Siberia 100 T 1
 Krestovskol, Russia 96 H 6
 Kreatovskoi Island, Russia 97 E 8
 Krestzy, Russia, est. 2,876 97 J 2
 Kretzinga, Russia 97 C 4
 Kreutzburg, Russia 97 F 3
 Kreutzburgerbütte, Germany 87 L 2
 Kreuz, Germany 87 G 23
 Kreuz, Germany (on travel map) 74 M 2
 Kreuz, Hungary 89 H 5
 Kreuz (comitat), Hungary (see Belovar-Kőrös) 89 H 6
 Kreuzberg, Austria 90 M 4
 Kreuz Berg (Mt.), Germany 87 J 31
 Kreuzburg (East Prussia), Germany, '95, 1,895 87 D 32
 Kreuzburg (Silesia), Germany, '95, 8,726 87 L 27
 Kreuzburg, Germany (on travel map) 74 O 3
 Kreuzenort, Germany 87 N 27
 Kreuzlingen, Switzerland, '88, 2,034 91 K 2
 Kreuzli Pass, Switzerland 91 J 4
 Kreuznach, Germany, '95, 19,342 86 N 6
 Kreuznach, Germany (on travel map) 74 H 4
 Kreuz Spitze (peak), Austria 90 C 11
 Krevo, Russia 97 F 4
 Kribi, Africa 112 J 10
 Krichof, Russia 97 H 5
 Krichilok, Russia 97 F 6
 Krieglach, Austria 90 M 8
 Kriekukl, Greece, '89, 1,107 99 E 5
 Kriekukion, Greece, '89, 1,815 99 H 4
 Kriens, Switzerland, '88, 1,444 91 G 3
 Kriescht, Germany 85 G 21
 Kriewen, Germany, '95, 1,586 87 J 24
 Krikelo, Greece, '89, 538 99 E 3
 Krikelo, Mount, Greece 99 O 7
 Krieff, Russia (see Navogeorgievsk) 97 J 7
 Krim, Stary, Russia, est. 3,264 97 K 9
 Krim (peninsula), Russia (see Crimea) 97 K 9
 Krimml, Unter, Austria 90 E 9
 Krimmler Falls, Austria 90 E 9
 Krimso, Russia 97 E 6
 Kringle Rön (island), Denmark 88 H 2
 Kriantsin, Cape, Japan 108 Q 2
 Krio, Cape, Crete 99 A 8
 Krio, Cape, Turkey in Asia 101 B 4
 Krioneri Bay, Greece 99 E 4
 Krishnagar, British India, '91, 25,500 104 M 8
 Krishna River, British India (see Kistna River) 105 G 11
 Kristlan (amt), Norway, '91, 108,076 95 F 6
 Kristiania, Norway, city, '97, est. 200,000 95 G 7
 Kristiania (stift), Norway, '91, 576,436 95 F 6
 Kristiania, Norway (on local map) 95 C 1
 Kristianiafjord (bay), Norway 95 G 7
 Kristianiafjord, Norway (local map of) 95 D 3
 Kristinopol, Sweden 95 K 8
 Kristiansand, Norway, city, '91, 12,541 95 E 7
 Kristiansand (stift), Norway, '91, 368,823 95 E 7
 Kristiansø (island), Denmark 88 R 6
 Kristianstad, Sweden, '96, 10,038 95 J 9
 Kristianstad (län), Sweden, '95, est. 219,858 95 H 8
 Kristiansund, Norway, '91, 10,130 95 E 5
 Kristinehamn, Sweden, '96, 6,308 95 J 7
 Kritehna (river), Eastern Rumeia 98 G 7
 Kriithia, Turkey in Europe 98 B 2
 Kriitha, Crete 99 E 8
 Kriivina, Bulgaria 98 H 5
 Kriivolozero, Russia 97 H 8
 Kriivoloz, Russia 97 J 8
 Kröben, Germany, '95, 2,012 87 J 25
 Krockow, Germany 87 C 7
 Kröderen (lake), Norway 95 F 6
 Kroer, Norway 95 D 2
 Krogsholte, Denmark 88 G 5
 Kroia, Turkey in Europe 98 B 7
 Krojanke, Germany, '95, 3,249 87 F 25
 Krokhuo, Russia 96 G 3
 Krolevitz, Russia (see Korolevitz) 97 J 6
 Krolewiec, Germany (see Königsberg) 87 C 32
 Krollevetz, Russia (see Korolevitz) 97 J 6
 Kromau, Austria 90 N 5
 Kromēřiz, Austria (see Krenier) 89 J 2
 Kromme River, Cape Colony 113 B 6
 Kromy, Russia, est. 3,078 97 K 5
 Kronach, Germany 86 M 13
 Kronau, Austria 90 H 11

Kronberg, Cape, Japan 108 N 1
 Kronberg, Denmark 88 M 4
 Krone, Germany, '95, 3,856 87 F 26
 Krone Deutsch-, Germany, '95, 7,140 87 F 23
 Kroneberg, Germany, '95, 8,821 86 K 5
 Krönlet (Mt.), Switzerland 91 H 4
 Kronberg (län), Sweden, '95, est. 158,838 95 J 8
 Kronburg, Russia 97 H 1
 Kronotzkai (Mt.), Siberia 100 S 3
 Kronotzki, Gulf of, Siberia 100 T 3
 Kronslot Island, Russia 97 B 8
 Kronstadt, Austria 90 N 3
 Kronstadt, Hungary, '90, 30,739 89 R 6
 Kronstadt (comitat), Hungary (see Brassó) 89 R 6
 Kronstadt, Bay of, Russia 97 D 9
 Kronstadt, Russia, '97, 53,539 97 G 2
 Kronstadt, Russia (on local map) 97 C 8
 Kronweissenburg, Germany (see Weissenburg) 86 O 6
 Kronstadt, Orange Free State, '90, 846 113 H 4
 Kronstadt (diatriet), Orange Free State 113 H 4
 Kronstad, South African Republic 113 L 6
 Krüppeln, Germany 85 D 14
 Kroppstedt, Germany, '95, 2,463 85 J 13
 Kropswoide, Netherlands 84 J 2
 Krosno, Austria 89 N 2
 Kross, Iceland 88 O 3
 Krossaene (point), Iceland 88 R 3
 Krossen (Brandenburg), Germany, '95, 7,911 85 H 21
 Krossen (Saxony), Germany 86 L 14
 Krotschia, Germany, '95, 11,520 87 J 26
 Krotschia, Germany (on travel map) 74 N 3
 Krotazyza, Germany (see Krotosch) 87 J 26
 Krose, Russia 97 D 4
 Krozet Islands, Indian Ocean (see Crozet Islands) 1 W 14
 Kru (tribe), Liberia 111 D 9
 Kru-boya (tribe), Liberia (see Kru) 111 D 9
 Krückau (river), Germany 85 E 10
 Krug, Md. 33 A 1
 Krugersdorp, South African Republic 113 H 4
 Krugers Post, South African Republic 113 K 3
 Kruglii, Cape, Siberia 100 K 2
 Kruinagen, Netherlands, commune, '94, est. 3,000 84 D 6
 Krufok, Russia 97 J 7
 Krum, la. 28 J 6
 Krum, Tex. 46 K 4
 Kruman, Austria, '90, 8,331 90 J 6
 Krumbach, Austria 90 N 8
 Krumbach, Germany 86 Q 11
 Krumbach, Germany (on travel map) 74 K 4
 Kru-men (tribe), Liberia (see Kru) 111 D 9
 Krummhübel, Germany 87 L 22
 Krums Cr., Ore. 52 G 4
 Krumpville, N. Y., a 100 12 O 8
 Krupa, Bosnia 89 H 7
 Krupani, Servia 98 B 4
 Krupista, Turkey in Europe 98 D 8
 Kruschwitz, Germany, '95, 2,209 87 G 27
 Krusenstero, Cape, Alaska 58 G 3
 Krusenstero, Cape, Canada 59 G 3
 Krusenstero Island, Low Archipelago (see Tikhaev) 117 L 7
 Krusenstero Rock, Oceania 114 K 2
 Krusha, Turkey in Europe 98 C 6
 Krushevo, Turkey in Europe, 10,000 98 D 7
 Krushova, Rumania 98 G 5
 Krutchevo, Turkey in Europe 98 C 7
 Kruti, Russia 97 G 8
 Krutoe, Russia 97 L 5
 Krym (peninsula), Russia (see Crimea) 97 K 9
 Kryukla, Austria 89 M 2
 Kryzappa, Greece 99 G 6
 Kryzapol, Russia 97 G 7
 Krystynopol, Austria 89 Q 1
 Krzeszowiec, Austria 89 L 1
 Kaebba, Africa 110 L 3
 Ktima, Cyprus 101 E 5
 Ku (Shan-tung), China 107 G 5
 Ku, Africa 110 P 8
 Kua (tribe), Africa (see Makua) 112 J 4
 Kua, French Indo-China 106 F 7
 Kuabroo R., Alaska 58 L 1
 Kuahua, Hawaii 118 L 8
 Kuaka, Russia 96 J 7
 Kua Kavoii, Kongo Free State 112 N 14
 Kuala Lebri, Siam 106 F 12
 Kua-liang Bay, Japan 108 K 8
 Kualoa, Hawaii 118 K 2
 Kua Luzlga, Kongo Free State 112 N 13
 Ku-an, China 107 M 6
 Kuan, China 107 E 4
 Kuan-cheng, China 107 G 2
 Kuandekwande, Africa 111 G 8
 Kuando, Muenne, Africa 112 L 14
 Kuang, China 107 K 4
 Kuang, China 107 E 6
 Kuang-chaog, China 107 G 3
 Kuang-chang, China 107 E 9
 Kuang-feng, China 107 G 8

Kuang-hua, China	107 1/2 D	6	Kuh Gurganak (Mt.), Persia	103 D	4	Kuklona, Austria	90 M	3	Kumania, Great (district), Hun-		
Kuang-lung, China	107 1/2 E	3	Kuh Hazar Masjid (Mt.), Per-			Kukli, Russia	97 J	2	gary	89 M	4
Kuang-nan, China	107 1/2 G	6	sia	103 H	2	Kuklia, Cyprus	101 E	5	Kumanova, Turkey in Europe,		
Kuang-ning, China	107 1/2 C	11	Kuh-i-Arhu (Mt.), Afghanistan	103 K	6	Kukurofen, Germany	87 B	34	a5,700	98 D	6
Kuang-ning, Manchuria	107 1/2 H	2	Kuh-i-Ayub (Mt.), Persia	103 F	5	Kukupuruk R., Alaska	58 H	2	Kumara, New Zealand, '96, 1,149	117 D	7
Kuang-ning, Africa	112 M	9	Kuh-i-Baba (Mt.), Afghanistan	103 M	3	Kukub Island, Straits Settle-			Kumara River, Manchuria	107 M	1
Kuang-ning (river), Africa	112 M	9	Kuh-i-Baran (Mt.), Persia	103 J	4	meats	105 O	16	Kumarela, Africa, a18,000	111 F	7
Kuang-ping, China	107 1/2 E	4	Kuh-i-Basha (Mt.), Afghanistan	103 K	4	Kukul, Poo (Mt.), Hawaii	118 M	3	Kumassi, Africa, a18,000	111 F	9
Kuang-ping, China	107 1/2 E	4	Kuh-i-Bidkhan (Mt.), Persia	103 G	6	Kukulhae, Hawaii	118 O	5	Kumbia, Africa	112 J	9
Kuang-shan, China	107 1/2 E	6	Kuh-i-Birg (Mt.), Persia	103 J	7	Kuku-khote, China, '98, a80,-			Kumbala Hill, British India	105 M	1
Kuang-shi (province), China (see			Kuh-i-Bon Bala (Mt.), Persia	103 F	4	000	107 1/2 D	2	Kumlet, Turkey in Asia	101 H	2
Kuang-shi)	107 H	6	Kuh-i-Bul (Mt.), Persia	103 E	5	Kukulaya, Rio (river), Nicaragua	66 L	6	Kumbhakarum, British India,		
Kuang-shu, China	107 1/2 F	8	Kuh-i-Iral (Mt.), Persia	103 J	3	Küküllö, Kis (comitat), Hun-			'91, 54,307	105 G	14
Kuang-te, China	107 1/2 G	7	Kuh-i-Iril (Mt.), Persia	103 D	5	gary, '90, 101,045	89 Q	5	Kumbhar, British India	105 E	13
Kuang-tse, China	107 1/2 F	9	Kuh-i-Pokhter (Mt.), Persia	103 F	3	Küküllö, Nagy- (comitat), Hun-			Kumbombu, Africa	112 K	15
Kuang-tsi, China	107 1/2 E	7	Kuh-i-Pir-khalak (Mt.), Persia	103 F	3	gary, '90, 135,312	89 Q	6	Kum-el-Akhar, Egypt	110 Q	3
Kuang-tsong, China	107 1/2 E	4	Kuh-i-Gerra (Mt.), Persia	103 D	5	Kukuna, Africa	111 C	8	Kum-el-Tawil, Egypt	110 S	3
Kuangung (river), Africa	112 L	13	Kuh-i-Gugrd (Mt.), Persia	103 E	3	Kuku-nor (district), Tibet	107 E	3	Kumeshah, Persia	103 E	4
Kuan-tao, China	107 1/2 E	4	Kuh-i-Hazar, Persia	103 G	6	Ku-ku-nor (lake), Tibet	107 G	3	Kum-et-Thu, Egypt	110 S	3
Kuan-tien, Manchuria	107 1/2 K	2	Kuh-i-Hissar (Mt.), Afghanistan	103 M	3	Kuku-nor Mountains, South Ti-			Kum Hamada, Egypt	110 R	4
Kuan-yang, China	107 1/2 C	10	Kuh-i-Hormuz (Mt.), Persia	103 F	7	bet	107 F	3	Kumf, Africa	111 F	7
Kuanza, Africa	112 K	13	Kuh-i-Isidan (Mt.), Persia	103 J	7	Kukure (river), Africa	111 C	8	Kuml, Greece, '89, 4,417	90 K	3
Kuanza (river), Africa	112 L	13	Kuh-i-Kafut (Mt.), Persia	103 H	6	Kukuru (river), Africa	110 M	9	Kuml, Cape, Greece	39 K	3
Kuan-tso, China	107 1/2 E	4	Kuh-i-Karaguch (Mt.), Persia	103 E	3	Kukus, Turkey in Europe, a4,300	98 C	6	Kumlsko, Germany	87 E	35
Kuassl, Africa	111 F	9	Kuh-i-Kehir (Mt.), Persia	103 B	4	Kuku-Sbill Mountains, Tibet	107 E	3	Kumishah, Persia, a4,000	103 E	5
Kuba, Africa	111 E	8	Kuh-i-Khabr (Mt.), Persia	103 G	6	Kula, Bulgaria	98 E	5	Kum Kaleh, Turkey in Asia	98 A	2
Kuba, Algeria, a2,000	111 G	2	Kuh-i-Khan Nasbia (Mt.), Af-			Kula, Hungary, '90, 8,480	89 L	6	Kum Kang, French Indo-China	106 H	7
Kuba, Russia, '91, est.13,917	96 J	7	ghanistan	103 L	5	Kula, Russia	101 K	2	Kumlogge, Russia	97 C	1
Kuba, Kwala, Straits Settle-			Kuh-i-Mamsar (Mt.), Persia	103 F	5	Kulachi, British India	104 C	4	Kumlogge (Island), Russia	97 C	1
ments	105 N	15	Kuh-i-Mish (Mt.), Persia	103 G	3	Kulah, El, Palestine (see Cae-			Kummerow See (lake), Germany	85 E	10
Kuba, Abu, Turkey in Asia	101 M	7	Kuh-i-Nasr (Mt.), Persia	103 G	5	sarea)	102 B	7	Kumo (river), Russia	97 D	1
Kuban (government), Russia,			Kuh-i-Nizwah (Mt.), Persia	103 E	2	Kulah, Turkey in Asia, a8,000	101 C	3	Kompra Wa Pi, Siam	106 F	6
'97, 1,919,627	96 G	6	Kuh-i-Nuk (Mt.), Persia	103 F	5	Kula Matessa, Turkey in Europe	98 C	7	Kompta, British India, '91, 10,-		
Kubaa (river), Russia	96 H	6	Kuh-i-Pirkhalak (Mt.), Af-			Kula Baegsa, Turkey in Europe			714	105 E	12
Kubanga (river), Africa	112 L	14	ghanistan	103 K	4	Kula Matessa, Turkey in Europe			Kumra, Africa	110 L	8
Kubang (river), Africa	112 L	14	Kuh-i-Rasvend (Mt.), Persia	103 C	4	Ku-lang, China	107 J	5	Kumrah, British India	104 O	2
Kubango (river), Africa	112 L	15	Kuh-i-Saangoo (Mt.), Afghanistan	103 L	4	Kulaajin Mountain, Hawaii	118 O	6	Kumtag Sands, East Turkestan	107 E	3
Kubelbeh, El, Palestine	102 B	9	Kuh-i-Sbahrl (Mt.), Persia	103 G	7	Kulaajin, Persia	103 C	3	Kumukahl, Cape, Hawaii	118 P	6
Kubela, Arabia	102 H	1	Kuh-i-Sbutur (Mt.), Persia	103 F	3	Kular Mountains, Siberia	100 P	2	Kumukahl Channel, Hawaii	118 F	1
Kubelsa, Turkey in Asia, a500,	101 K	6	Kuh-i-Sinab, Persia	103 E	6	Kulatak, Baluchistan	103 K	7	Kun, China	107 1/2 C	6
Kube-nskol, Russia	97 M	2	Kuh-i-Sio (Mt.), Persia	103 H	5	Kulatasb Peak, Persia	103 C	1	Kuaa, Idaho	50 C	6
Kubenskol, Lake, Russia	97 M	2	Kuhstak, Persia	103 G	7	Kulat Babu, Turkey in Asia	102 D	9	Kuaokkeot, Russia	101 N	2
Kubin (Arva), Hungary	80 L	2	Kuh-i-Suktak (Mt.), Persia	103 F	6	Kulat Esden, Turkey in Asia	102 D	7	Kuaar, Afghanistan	103 O	3
Kubin (Temeo), Hungary, '90,			Kuh-i-Taftaa (Mt.), Persia	103 J	6	Kulat Shema, Turkey in Asia	102 C	6	Kunar (river), Afghanistan	103 O	3
5,030	89 M	7	Kuh-i-Taliba, Persia	103 C	2	Kulat Zerka, Turkey in Asia	102 D	8	Kuaashiri (Island), Japan	108 N	1
Kubiaskol, Russia	97 L	4	Kuh Karawal (Mt.), Persia	103 C	2	Kulbaa, Um-el, Arabia	102 H	3	Kuaashiri Channel, Japan	108 N	1
Kubl, Oreg.	52 B	4	Kuh Khushallak (Mt.), Persia	103 F	4	Kulbi, Jebel (Mt.), Egypt	110 O	5	Kuath, Va.	34 G	7
Küblis, Switzerland, '88, 236,	91 M	4	Kuh Khwaja Shabaz (Mt.), Persia	103 H	4	Kuldja, Russia (see Goldingen)	97 C	3	Kuawat, Turkey in Asia	102 E	6
Kubolta (river), Russia	97 F	8	Kuh Mahalla (Mt.), Persia	103 E	4	Kuldja, Chinese Empire, a12,500	107 C	2	Kunch, British India, '91,		
Kubra, Aghur-el, Egypt.	110 S	5	Kuh Makhuak (Mt.), Persia	103 J	4	Kuldum, Persia	103 F	6	13,408	104 G	7
Kubb, Africa	113 C	4	Kuh Malek Siab (Mt.), Persia	103 J	6	Kuleba, Africa	110 K	1	Kunchinluga, Mount, British		
Kubu River, Sumatra	116 B	4	Kuh Mukbi-Surkh (Mt.), Persia	103 H	5	Kuleku, Mount, Mongolia	107 L	1	India	104 M	6
Kucha, Afghanistan	103 L	3	Kuh Murghab (Mt.), Persia	103 G	5	Kulem, Kongo Free			Kunckle, Pa., a150	15 L	4
Kucha, East Turkestan	107 C	2	Kuh Naiband (Mt.), Persia	103 G	4	State	112 N	12	Kunda, Africa	112 K	13
Kuchaa, Persia, a12,000	103 H	2	Kuhns, Miss.	43 C	3	Kulbakaogri, Mount, India	104 N	5	Kundaira, British India	104 C	5
Kuchaa (district), Persia	103 G	2	Kuhns Crossing, Col.	53 K	4	Kulbaa, Turkey in Europe	98 J	7	Kundar, Persia	103 J	5
Ku-chau, China	107 1/2 B	9	Kühnsdorf, Austria	90 K	10	Kulbaa, Turkey in Europe	98 K	7	Kundar or Sharaa River, India	103 N	5
Ku-chau, China	107 1/2 E	4	Kuupa, Persia, a2,500	103 E	4	Kulbaba, Turkey in Europe	98 K	7	Kunda, Africa	106 B	5
Ku-chau, China, '98, a50,000,	107 1/2 G	8	Kuh Range (Mt.), Persia	103 D	5	Kulchavak R., Alaska	58 J	3	Kunde, Africa	110 K	9
Kuch Behar, British India, '91,			Kuh Ribeh (Mt.), Persia	103 H	2	Kulleben, Rumaala	98 J	1	Kundi Shor, Baluchistan	103 K	8
11,491	104 M	6	Kuh Rud, Persia	103 D	4	Kullchen, Rumaala	98 J	1	Kundrovka, Russia	96 L	5
Ku-cheug, China	107 1/2 C	6	Kuh Saied (Mt.), Persia	103 G	3	Kulkaka, Turkey in Asia	101 L	5	Kundu, Africa	111 D	7
Ku-cheug, China	107 1/2 E	4	Kuh Saljid (Mt.), Baluchistan	103 D	5	Kulkoro, Africa	111 E	7	Kunduk, Turkey in Asia	101 K	3
Kuchi (river), Africa	112 L	14	Kuh Salukh (Mt.), Persia	103 G	2	Kullaga, Africa	111 D	8	Kuudk or Salk Lake, Russia	97 G	9
Kuchina, Bulgaria	98 H	5	Kuh-san, Afghanistan, a2,000	103 J	3	Kulischu, River, Brazil	71 G	6	Kuudra, Greece	99 H	4
Kuching (capital), Sarawak,			Kuhshmalz, Germany	87 L	25	Kullitalai, British India	105 G	14	Kuudza, Afghanistan, a2,000	103 N	2
a12,000	116 D	4	Kuh Tabatkan (Mt.), Persia	103 J	2	Kulu-beo-cheug, Manchuria	107 1/2 J	1	Kuudzu River, Afghanistan	103 N	2
Kuchi-no Shima (Island), Japan	108 Q	4	Kuh Yak-ab (Mt.), Persia	103 G	3	Kullen (point), Sweden	95 H	8	Kuunlrah, El, Turkey in Asia	102 D	6
Kuchuk Ali, Africa	110 O	8	Kuh Zurumat (Mt.), Persia	103 F	4	Kull, Turkey in Asia	101 J	3	Kuene, Africa	112 J	15
Kuckville, N. Y., a100	13 F	5	Kul, China	107 1/2 B	11	Kullitukio, Ind. Ty.	48 N	7	Kuene (river), Africa	112 K	15
Kuezumare, Austria, '90, 8,566	89 S	3	Kul, China	107 1/2 C	7	Kulnapelum L., Idaho (see Pend			Kuenersdorf, Germany	85 H	20
Kud, Turkey in Asia	101 G	4	Kul-chau, China	107 1/2 B	7	Orville L.)	50 C	1	Kuene, Russia	97 G	2
Kudat, British North Borneo	116 E	3	Kul-chau (province), China, '96,			Kully Chaba, Ind. Ty., a100	48 N	4	Kuofada, Turkey in Asia	102 H	7
Kuddern, Germany	87 D	35	est.4,841,000	107 H	5	Kulm, Austria	90 H	2	Kuog, Mong, Burma	106 B	2
Küddow (river), Germany	87 F	24	Kul-ho (river), China	107 1/2 F	6	Kulm, Germany, '95, 10,502	87 F	28	Kuog, China	107 1/2 D	5
Kudial (river), Russia	101 N	2	Kul-hua, China	107 1/2 F	9	Kulm, Germany (on travel map)	74 O	2	Kuogang Pass, China	107 G	4
Kudligi, British India	105 F	12	Kulk, Netherlands	84 G	5	Kulm, N. Dak., a325	26 F	3	Kuog-an, China	107 1/2 C	7
Kudrova, Russia	97 H	3	Kul-ki, China	107 1/2 F	8	Kulm, Switzerland	91 H	3	Kuog-chang, China, '96, a50,000	107 H	3
Kuds, El, Palestine (see Jerusa-			Kul-kiang, China	107 1/2 C	11	Kulmbach, Germany, '95, 8,112	86 M	13	Kuog-cheng, China	107 1/2 C	10
lem)	102 C	9	Kulenberg, Netherlands, com-			Kulmerland (district), Germany	87 F	28	Kuog, Africa	112 L	14
Kuds, El (mutesarifat), Pales-			munne, '89, 7,653; '94, est.7,922	84 F	5	Kulmerland (district), Germany	87 F	28	Kuogung, British India	104 O	8
tine (see Jerusalem)	102 B	9	Kullil (Mt.), Hawaii	118 N	5	Kulm Island, Arctic Region	3 L	7	Kugrad, Central Asia	100 H	4
Kudue, Africa	112 F	15	Kullin (Mt.), China	107 1/2 C	10	Kulmsee, Germany, '95, 7,580,	87 F	28	Kugshabak, Sweden, '91, 816,	95 G	8
Kudurma, Africa	112 O	9	Kullu (river), Africa (see			Kulmsee, Germany (on travel			Kung-shul (river), China	107 1/2 E	10
Kuel, El, Arabia	102 K	5	Kwllu)	112 J	12	map)	74 O	2	Kung-tan, China	107 1/2 B	8
Kuek, Africa	110 P	8	Kulader Tjonger (river), Neth-			Kulmskala, Russia	95 G	8	Kung-tan (river), China	107 1/2 B	8
Kuem-song, Korea	108 D	4	erlands	84 H	3	Kulmsrud, Afghanistan	103 J	5	Kung-tan (river), China	107 1/2 B	8
Kneng, French Indo-China	106 H	8	Kul-shan, China	107 1/2 E	11	Kuloi (river), Russia	96 H	2	Kung R., Alaska (see Buck-		
Kuen-Lun Mountains, East Turk-			Kul-shul (river), China	107 1/2 D	10	Kuloi Mount, Africa	112 Q	10	land R.)	58 J	4
estan	107 C	3	Kul-shuu, China	107 H	6	Kulolskol, Russia	96 H	3	Kungur, Russia, est.12,106	96 L	4
Kufa Ruins, Turkey in Asia	101 L	6	Kulssch River, Africa	113 C	2	Kulp, Russia	101 K	2	Kunhgyes, Hungary, '90, 8,465	89 M	4
Ku-fau, China, '98, a25,000,	107 1/2 F	5	Kulsu, Mongolia	107 E	1	Kulpa (river), Hungary	89 G	6	Kunla (river), Russia	97 H	3
Kufe (well), Africa	110 K	6	Kul-te, China	107 1/2 F	5	Kulpsville, Pa., a350	15 M	6	Kunlakar, Africa	111 D	7
Kuffa, El, Arabia, a8,000	102 H	4	Kul-te (Kwang-si), China	107 G	6	Kulset, British India	105 O	9	Kunlak, Africa	111 E	8
Kuffin, Palestine	102 B	7	Kul-tu (river), Africa	112 M	15	Kulu, China	107 E	4	Kunlak Toge (mountain pass),		
Kufi, Chinese Empire	107 F	2	Kulturn, China	107 1/2 E	2	Kulune, River, Brazil	71 G	6	Japan	108 K	4
Kufrah, Oasis of, Africa	110 M	4	Kul-tung, China	107 1/2 D	9	Kulukof, Turkey in Asia	101 E	3	Kunluo, Russia	97 G	3
Kufstein, Austria	90 E	8	Kul-yang, China	107 1/2 D	10	Kulu, Africa	110 T	8	Kunluk, Persia	103 F	2
Kuglar, East Turkestan	107 B	3	Kul-yang, China	107 1/2 D	10	Kuluua, Africa	112 Q	9	Kuuke, Burma	106 C	2
Kugu, Persia	103 G	6	Kul-yang (Kul-chau), China	107 H	5	Kuluu, Lake, Manchuria	107 K	1	Kunkels Pass, Switzerland	91 L	4
Kuh, Ras-el (cape), Oman	102 O	4	Kuja, Russia	96 K	2	Kuluu, Kalesf, Persia	103 G	1	Kunkle O., a500	17 A	1
Kuh, Kal-b (Mt.), Persia	103 C	4	Kujan, Germany	87 F	25	Kulundskala Steppe, Siberia	100 L	3	Kunkletown, Pa., a125	15 M	5
Kuhak, Afghanistan	103 J	5	Kujana, Germany	87 M	26	Kulwale, British India	105 P	13	Kun-lun, British India	106 D	3
Kuhak, Persia	103 K	7	Kujonin (well), Africa	110 L	7	Kun, Persia, a20,000	103 D	3	Kun-lun-shan (Mts		

Kuo, China	1074 D	3	Kurtz, N. Dak.	26 C	3	Kutlphari, Greece	99 E	6	Kwang-si (province), China	107 II	6
Kuobun, Africa	111 F	9	Kurz, Africa	112 R	11	Kutshli, Russia	96 J	7	'06, est.8,527,000	107 II	6
Kuolajarvi, Ruasia	96 E	2	Kurubli Mountain, Greece	99 H	3	Kutjevo, Hungary	89 J	6	Kwang-si (province), China	107 1/2 B	11
Kuopio, Russia, '90, est.8,882	96 E	3	Kurug-tag (Mt.), East Turk	107 D	2	Kutlik, Alaska	58 H	5	(on large scale map)	107 1/2 B	11
Kuoplo (government), Russia, '96, est.305,000	96 E	3	Kurun I., Alaska	107 D	2	Kutlovitza, Bulgaria (see Ferdinadova)	98 F	5	Kwang Tri, French Indo-China	106 II	6
Kuoro, Africa	111 E	8	Kuru I., Afghanistan	103 K	3	Kut Maron, Persia	103 C	5	Kwang-tung (province), China, '96, est.29,852,000	107 J	6
Kupsang, Dutch East India, s7,000	116 F	6	Kurukol, Egypt	110 O	6	Kutno, Russia, '90, est.10,056	97 R	5	Kwang-tung (province), China	107 J	6
Kupcina (river), Hungary	90 L	12	Kurukoro, Africa	103 D	3	Kutno, Russia (on travel map)	74 O	2	Kwang-tung (province), China	107 1/2 D	11
Ku-pel-kau, China	1074 F	2	Kuru-Kub (Mt.), Persia	103 D	3	Kuto, Africa	111 E	8	(on large scale map)	107 1/2 D	11
Kupela, Africa	111 F	7	Kurumsan, Africa	113 F	4	Kutokli, Russia	97 K	5	Kwangsien, French Indo-China	106 II	4
Kupe Mountains, Africa	112 J	9	Kuruman River, Africa	113 F	4	Kutum, British India	106 B	2	Kwaolun (Mts.), Tibet (see	107 C	3
Kupeul, Africa	111 F	8	Kurume, Japan, '87, est.23,982	90 E	7	Kutregam, Ceylon	105 H	16	Kuen-lun Mountains	107 C	3
Kuper Harbor, Korea	108 C	6	Kurun, Jebel (Mt.), Africa	110 P	7	Kutru, British India	111 E	9	Kwauza (river), Africa	112 K	13
Kupho (island), Greece	99 N	7	Kurun, Birket-el (lake), Egypt	110 O	3	Kutru, Africa	111 E	9	Kwara (river), Africa	111 G	7
Kupho Chsoael, Crete	99 F	9	Kuruu, Turkey in Asia	102 C	5	Kutru, British India	105 H	10	Kwatsalik, British Columbia	63 D	3
Kuphonisi (island), Crete	99 F	9	Kuruuags, Ceylon	105 G	16	Kutso-no-Erabu Jima (island), Japan (see Nagarobe)	108 D	8	Kweeganute, Alaska	58 G	7
Kuplansk, Russia, est.3,319	96 G	6	Kurus, Cape, Dutch East India	116 F	6	Kutsoke, Ust, Siberia	100 N	3	Kweilchow (province), China	107 H	5
Kuplaovo, Hungary	89 L	7	Kurusaa, Africa	111 D	8	Kutso-podi (Argolia and Corinth), Greece	99 G	2	Kwia, Africa	112 L	11
Kupreanof I., Alaska	58 N	8	Kurustud Rulas, Turkey in Asia	101 L	6	Kutso-podi (Boeotia and Attica), Greece	99 P	2	Kwlechnk, Alaska	58 L	7
Kuprili, Turkey in Europe (see Koprili)	98 D	7	Kurwiec, Germany	87 E	34	Kutso-podi (Cuttack and Attica), Greece	99 P	2	Kwikpak Channel, Alaska	58 G	5
Kur (river), Russia	96 J	7	Kuryai, Oman	102 P	5	Kuttack, British India (see Cuttack)	105 L	9	Kwila (river), Kongo Free State	112 L	12
Kura, Africa	110 Q	8	Kuryet el-Ebab, Palestine	102 C	8	Kuttanberg, Austria, commune, '90, 13,563	90 L	4	Kwilttsch, Germany	87 G	23
Kura (river), Russia (see Kur)	96 J	7	Kurzolari Islands, Greece	99 C	4	Kuttanberg, Austria, commune, '90, 13,563	90 L	4	Kwilm, Africa	112 J	12
Kursi, British India	104 G	7	Kua, Egypt, '82, 10,282	110 P	4	Kuttenberg, Austria, commune, '90, 13,563	90 L	4	Kwilo (river), Africa	112 J	12
Kurakh, Russia	101 N	2	Kusal (island), Oceania (see Strong Island)	114 H	4	Kuttenberg, Austria (on travel map)	74 M	4	Kwimbo (river), Africa	112 L	14
Kuram (river), British India	104 C	3	Kusale Island, Oceania (see Strong Island)	114 H	4	Küttigen, Switzerland, '88, 1,459	91 F	2	Kwinlu, French Indo-China	106 G	5
Kuram Fort, British India	104 C	3	Kaakaki Shlms (island), Japan	108 D	8	Kutnaka, Africa	110 M	8	Kwinbon, French Indo-China	106 J	8
Kuraad, Cal.	56 C	3	Kuschevka, Russia	96 G	6	Kutun-gol (river), Mongolia	107 J	1	Kwio (river), Africa	112 M	14
Kuraaisli, Africa	110 R	8	Kusel, Germany	86 N	5	Kutusof (island), Marshall Is. (see Utrik)	117 L	2	Kwi Phong, French Indo-China	106 G	5
Kursu, El, Africa	112 R	10	Kush-Adassi, Turkey in Asia (see Scala Nova)	101 B	4	Kutuzovsk, Russia	97 L	3	Kwiringa, Africa	112 P	12
Kurayoshi, Japan, '80, est.7,095	96 F	6	Kushalno, Russia	97 L	3	Kuty, Austria, '90, 6,353	89 R	3	Kwi-san, Korea	108 C	5
Kurbata, Africa	110 R	7	Kushan, Persia (see Kuchan)	103 G	2	Kutztown, Pa., 1,595	15 L	5	Kwira (river), Africa (see Niger)	111 F	6
Kurb-es-Simbel, Africa	110 M	5	Kushbaqun, N. Y.	12 O	2	Kuvikr, Iceland	88 N	2	Kwunlun (Mts.), Tibet (see Kuen-lun Mountains)	107 C	3
Kurchi, Afghanistan	103 L	3	Kush Asis, Afghanistan	103 K	3	Kuvo (river), Africa	112 K	13	Ky, French Indo-China	106 F	5
Kurd Dagb (Mt.), Turkey in Asia	101 G	4	Kush Dagb (Mt.), Turkey in Asia	101 F	2	Kuwana, Japan, '87, est.16,348	108 H	6	Kyabra Creek, Australia	115 G	5
Kurdistan (region), Asia	101 J	3	Kushdaga, Pa., s300	16 E	3	Kuwet, Turkey in Asia (see Kowet)	102 L	2	Kyabwilgate, British Columbia	63 E	3
Kurda, Asia (see Kurdistana)	101 J	3	Kushevatskol, Siberia	100 J	2	Kuwl, Siam	106 E	8	Kyalkthin, Burma	106 B	3
Kurel, British India	105 O	12	Kushiro, Japan	108 M	2	Kuwili, Hawaii	118 O	9	Kyans, Ind., a125	19 C	8
Kurfal, Africa	105 G	7	Kushiro (old province), Japan	108 M	2	Kuwisia (tribe), Africa	113 D	3	Kyanb, French Indo-China	106 H	5
Kug (province), British India, '91, 173,055	105 E	13	Kushita, Africa	112 N	14	Kuwo, China	107 1/2 C	5	Kyarling-cho (lake), Tibet	107 D	4
Kurgan, Siberia, est.9,189	100 J	3	Kushk, Afghanistan	103 K	3	Kuxhaven, Germany (see Cuxhaven)	85 E	8	Kyarsra, Australia	115 R	5
Kurgan, Kats, Turkestan, s16,000	103 M	1	Kushk, Persia	103 H	5	Kuyang, China	1074 E	3	Kyauks, Burma	106 C	4
Kurganaisa, Russia	96 H	7	Kushk, Chah-I, Persia	103 G	3	Ku-yue, China	1074 F	5	Kyaukpaik, Burma	106 B	3
Kurgan Tepe, Bokhara	103 N	2	Kushk-f-Nakhud, Afghanistan	103 L	5	Ku-yuan, China	107 H	3	Kyaukpyu, Burma	106 A	5
Kurgomnal, British India	104 J	8	Kushk River, Turkestan	103 K	3	Ku-yung, China	1074 G	7	Kyaukpyu (district), Burma	106 B	5
Kuria (island), Gilbert Islands	117 M	5	Kushla, Ala.	42 A	9	Kuyunjik (ruins), Turkey in Asia	101 K	4	Kyaukse, Burma, s7,000	106 C	4
Kuria Muria Bay, Oman	102 O	8	Kushmore, British India	104 B	5	Kuznetsk, Russia (see Kuznetsk)	96 J	5	Kyaukse (district), Burma	106 C	4
Kuria Muris Islands (British), Arabia	102 O	8	Kushnob, British India	104 B	4	Kuznetsovskala, Russia	96 G	3	Kyauksin, Burma	106 D	8
Kuri Burun (cape), Turkey in Europe	98 L	7	Kushtcha, Russia	101 L	2	Kwadfjord, Norway	95 K	2	Kyauktaga, Burma	106 C	5
Kurjampa, Bhotan	104 N	6	Kushtchl, Russia	101 N	2	Kwaaen-fjord (bay), Norway	95 M	1	Kyauktaw, Burma	106 C	6
Kurki Dagb (Mt.), Turkey in Asia	101 K	4	Kual (river), British India	104 L	6	Kwalb, Denmark	88 A	3	Kyelintai, Burma	106 B	6
Kurle Deep, Pacific Ocean	2 O	2	Kualivik I., Alaska	58 G	5	Kwalb Fjord, Denmark	88 B	3	Kyenerup, Mount Australia	115 B	6
Kurile Islands, Japan	108 N	1	Kuakb, Kavr, Persia	103 G	3	Kvalbø, Denmark	88 B	3	Kyffhäuser (Mt.), Germany	86 K	13
Kurile Islands, Japan (local map of)	108 O	3	Kuskokwim Bay, Alaska	58 H	7	Kvalbø (cape), Denmark	88 B	3	Kyger, O., a150	18 F	6
Kurile Strait, Asia	100 S	3	Kuskokwim I., Alaska	58 J	6	Kvalbø, Nord (island), Norway	95 L	1	Kyger, W. Va.	35 D	3
Kurile Strait, Little, Japan	106 Q	1	Küssnacht, Switzerland, '88, 1,366	91 H	5	Kvalbø, Syd (island), Norway	95 L	2	Kyholm (island), Denmark	88 H	5
Kurlinskii, Cape, Russia	96 J	8	Küssnacht, Switzerland, '88, 1,210	91 H	3	Kvalbø, Syd (island), Norway	95 L	2	Kyker, Siberia	100 O	3
Kurluyo, Africa	110 L	5	Kustanal, Central Asia, est.7,325	100 J	3	Kvalbø, Syd (island), Norway	95 L	2	Kyl (river), Central Asia	96 K	6
Kurlische Nehrung (tongue of sand), Germany	87 B	32	Kustatan, Alaska	98 N	6	Kvalbø, Syd (island), Norway	95 L	2	Kyle, Ga.	38 C	2
Kurlisches Haff (lagoon), Germany	87 B	33	Kustendje, Rumania, est.10,689	98 L	4	Kvalbø, Syd (island), Norway	95 L	2	Kyle, Ky.	40 L	5
Kurken, Germany	87 E	32	Küstendje, Rumania (see Kustendje)	98 L	4	Kvalbø, Syd (island), Norway	95 L	2	Kyle (district), Scotland	78 H	8
Kurkin, Abu (Mt.), Morocco	111 E	8	Küstenacht, Switzerland, '88, 1,210	91 H	3	Kvalbø, Syd (island), Norway	95 L	2	Kyle, S. Dak.	27 B	3
Kurkli, Russia	97 E	4	Kustant, Central Asia, est.7,325	100 J	3	Kvalbø, Syd (island), Norway	95 L	2	Kyle, Tex., 779	46 K	8
Kurkula, Mount, Greece	99 G	7	Kustant, Alaska	98 N	6	Kvalbø, Syd (island), Norway	95 L	2	Kyleakin, Scotland	78 E	5
Kurkur, Oasis of, Egypt	110 O	4	Kustendje, Rumania, est.10,689	98 L	4	Kvalbø, Syd (island), Norway	95 L	2	Kylebeg (Mt.), Ireland	78 D	5
Kuria, British India, '91, 11,469	105 D	10	Küstendje, Rumania (see Kustendje)	98 L	4	Kvalbø, Syd (island), Norway	95 L	2	Kyle of Tongue (inlet), Scotland	78 H	2
Kuria, British India (on local map)	105 N	11	Küstenacht, Switzerland, '88, 1,210	91 H	3	Kvalbø, Syd (island), Norway	95 L	2	Kyle Rhea, Scotland	78 E	5
Kuria, East Turkestan	107 D	2	Kustanal, Central Asia, est.7,325	100 J	3	Kvalbø, Syd (island), Norway	95 L	2	Kyles, Ala.	42 F	1
Kuriland (government), Russia (see Courland)	97 D	3	Kustant, Alaska	98 N	6	Kvalbø, Syd (island), Norway	95 L	2	Kyles Corcora, O., a250	17 J	2
Kürilbaba, Austria	89 R	4	Kustendje, Rumania, est.10,689	98 L	4	Kvalbø, Syd (island), Norway	95 L	2	Kylesmore, Scotland	78 F	6
Kurlyk-nor (lake), Tibet	107 F	3	Küstendje, Rumania (see Kustendje)	98 L	4	Kvalbø, Syd (island), Norway	95 L	2	Kyles of Bute, Scotland	78 E	6
Kurm, Khashim-el (Mt.), Palestine	102 C	9	Küstenacht, Switzerland, '88, 1,210	91 H	3	Kvalbø, Syd (island), Norway	95 L	2	Kylestrom, Scotland	78 G	3
Kurnish, Russia	96 J	4	Kustanal, Central Asia, est.7,325	100 J	3	Kvalbø, Syd (island), Norway	95 L	2	Kyll (river), Germany	86 N	4
Kurnul, Jebel (Mt.), Palestine (see Mount Carmel)	102 B	6	Kustant, Alaska	98 N	6	Kvalbø, Syd (island), Norway	95 L	2	Kyllini, Greece, '89, 434	39 D	5
Kürn, Germany	86 O	15	Kustendje, Rumania, est.10,689	98 L	4	Kvalbø, Syd (island), Norway	95 L	2	Kymo, Ariz.	55 C	4
Kura, Wady-el, Turkey in Asia	102 B	6	Küstendje, Rumania (see Kustendje)	98 L	4	Kvalbø, Syd (island), Norway	95 L	2	Kymulga, Ala., a100	42 E	4
Kurna, Turkey in Asia, s4,000	101 M	7	Küstenacht, Switzerland, '88, 1,210	91 H	3	Kvalbø, Syd (island), Norway	95 L	2	Kyranse Cove, England	75 B	14
Kurnala Fort, British India	105 P	12	Kustanal, Central Asia, est.7,325	100 J	3	Kvalbø, Syd (island), Norway	95 L	2	Kyndby, Denmark	88 K	5
Kurnala Hill, British India	105 P	12	Kustant, Alaska	98 N	6	Kvalbø, Syd (island), Norway	95 L	2	Kyodan, Old, Burma (see Nacichang)	106 D	7
Kurnegale, Ceylon (see Kurunegala)	105 G	16	Kustendje, Rumania, est.10,689	98 L	4	Kvalbø, Syd (island), Norway	95 L	2	Kyong-ju, Korea	108 D	6
Kuruk, Germany, '95, 2,503	87 H	25	Küstenacht, Switzerland, '88, 1,210	91 H	3	Kvalbø, Syd (island), Norway	95 L	2	Kyong-wao, Korea	108 D	2
Kura Surtubeh (Mt.), Palestine	102 C	8	Kustanal, Central Asia, est.7,325	100 J	3	Kvalbø, Syd (island), Norway	95 L	2	Kyöprülü, Turkey in Europe (see Koprili)	98 D	7
Kurnub, Turkey in Asia	101 F	7	Kustant, Alaska	98 N	6	Kvalbø, Syd (island), Norway	95 L	2	Kyoto, Japan (see Kioto)	108 G	6
Kurochinskai, Russia	96 J	6	Kustendje, Rumania, est.10,689	98 L	4	Kvalbø, Syd (island), Norway	95 L	2	Kypris, Greece	99 H	3
Kuro Shima (island), Japan	108 D	6	Küstendje, Rumania (see Kustendje)	98 L	4	Kvalbø, Syd (island), Norway	95 L	2	Kypris, Greece (see Arcadia)	99 E	6
Kuroshio (ocean current), Pacific Ocean	1 D	6	Küstenacht, Switzerland, '88, 1,210	91 H	3	Kvalbø, Syd (island), Norway	95 L	2	Kypris (gulf), Greece (see Gulf of Arcadia)	99 D	6
Kurou, New Zealand, '96, a1,000	117 C	8	Kustanal, Central Asia, est.7,325	100 J	3	Kvalbø, Syd (island), Norway	95 L	2	Kypris Islands, China	107 1/2 E	12
Kurra, Kala, Africa	110 K	8	Kustant, Alaska	98 N	6	Kvalbø, Syd (island), Norway	95 L	2	Kypros (island), Turkey in Asia (see Cyprus)	101 E	5
Kurrachee, British India (see Karachi)	104 A	7	Kustendje, Rumania, est.10,689	98 L	4	Kvalbø, Syd (island), Norway	95 L	2	Kyrene, Ariz.	55 D	5
Kurren, Africa	111 H	7	Küstenacht, Switzerland, '88, 1,210	91 H	3	Kvalbø, Syd (island), Norway	95 L	2	Kyrosia, Cyprus, '91, 1,322	101 E	5
Kurri, Africa	110 L	6	Kustanal, Central Asia, est.7,325	100 J	3	Kvalbø, Syd (island), Norway	95 L	2	Kyritz, Germany, '95, 5,318	85 G	15
Kurrihabad, British India	104 N	3	Kustant, Alaska	98 N	6	Kvalbø, Syd (island), Norway	95 L	2	Kysel, Greece, '89, 366	99 F	4
Kurri-Torrao, Africa	110 L	7	Kustendje, Rumania, est.10,689	98 L	4	Kvalbø, Syd (island), Norway	95 L	2	Kyser, Oreg.	52 B	1
Kurrola, British India	105 P	10	Küstenacht, Switzerland, '88, 1,210	91 H	3	Kvalbø, Syd (island), Norway	95 L	2	Kysorike, N. Y., s300	12 O	8
Kurrumbah, British India	104 O	3	Kustanal, Central Asia, est.7,325	100 J	3	Kvalbø, Syd (island), Norway	95 L	2	Kyska Harb., Alaska	58 Q	9
Kurte Arjiah, Rumania	98 G	3	Kustant, Alaska	98 N	6	Kvalbø, Syd (island), Norway	95 L	2	Kyska I., Alaska	58 Q	9
Kurten, Tex.	46 L	7	Kustendje, Rumania, est.10,689	98 L	4	Kvalbø, Syd (island), Norway	95 L	2	Kyte River, Ill.	20 G	2
Kurtz, Ind., a125	19 D	6	Küstenacht, Switzerland, '88, 1,210	91 H	3	Kvalbø, Syd (island), Norway	95 L	2	Kythera, Cyprus	101 E	5
Kurschani, Russia	97 D	3	Kustanal, Central Asia, est.7,325	100 J	3	Kvalbø, Syd (island), Norway	95 L	2	Kytherion (island), Greece (see Cerigo)	99 H	8
Kur Selhan, Jebel (Mt.), Arabia	102 L	8	Kustant, Alaska	98 N	6	Kvalbø, Syd (island), Norway	95 L	2	Kythnos (island), Greece	99 K	6
Kurshumila, Servia	98 D	5	Kustendje, Rumania, est.10,689	98 L	4	Kvalbø, Syd (island), Norway	95 L	2	Kytlul, British India (see Kaithal)	104 F	5
Kursinskii, Russia	96 K	4	Küstenacht, Switzerland, '88, 1,210	91 H	3	Kvalbø, Syd (island), Norway	95 L	2	Kyting, Sweden	95 N	8
Kursk, Russia, '97, 52,908	97 K	6	Kustanal, Central Asia, est.7,325	100 J	3	Kvalbø, Syd (island), Norway	95 L	2	Kyttle, Pa., a200	15 K	4
Kursk (government), Russia, '97, 2,394,893	97 L	6	Kustendje, Rumania, est.10,689	98 L	4	Kvalbø, Syd (island), Norway	95 L	2	Kyub, Burma	106 D	6
Kurtz, Minn.	25 A	6	Küstenacht								

Lahore (and cantonment), Brit- ish India, '91, 176,854	104 D 4	Lake Allua, Ireland	79 C 8	Lake Corkip, Ireland	79 E 5	Lakebull, Fla., a175	39 H 1
Lahore, Va.	34 H 4	Lake Amadeus, Australia	115 D 4	Lake Cowan, Australia	115 C 6	Lake Harris, Australia	115 E 6
La Houssoy, France	82 E 2	Lake Amaroo, Australia	115 F 4	Lake Cowcowling, Australia	115 B 6	Lake Harris, N. Y.	12 O 4
Labr, Germany, '95, 11,975	86 Q 6	Lake Angera, Russia	97 D 3	Lake Cr., Idabo	50 D 5	Lake Hart, Australia	115 F 6
Labul, British India	104 L 3	Lake Ann, Mich., a500	23 K 8	Lake Cr., Ia.	28 D 3	Lake Hawea, New Zealand	117 C 8
La Hune Bay, Newfoundland	62 J 6	Lake Anre, Ireland	79 E 1	Lake Cr., Mont.	49 A 1	Lake Hazen, Arctic Region	3 A 7
Labu Solo River, Celebes	116 F 5	Lake Arkell, Canada	63 B 1	Lake Cr., Nev.	54 F 1	Lake Heleu, Fla., s.c.'95, 286	39 O 5
La Hutte, Switzerland, '88, 313	91 D 3	Lake Arrow, Ireland	79 E 3	Lake Cr., Oreg.	52 B 2	Lake Henderson, N. Y.	12 O 3
Lal, Africa	110 L 8	Lake Arthur, La., a100	45 D 6	Lake Cr., Oreg.	52 D 2	Lake Henry, Minn., a300	25 C 4
Lai-an, China	107 1/2 G 6	Lake Arthur, La.	45 D 6	Lake Cr., Wash.	51 G 2	Lake Heron, New Zealand	117 C 7
Lalbach, Austria, '90, 20,505	90 J 11	Lake Arthur, N. Mex.	55 L 5	Lake Croeck, Ill., a100	21 H 10	Lakehill, N. Y., a200	12 O 7
Lalbach, Ober, Austria	90 J 12	Lake Aahangi, Abyssinia	110 R 7	Lake Croche, Quebec	61 G 6	Lake Hopatcong, N. J.	14 F 2
Lalbach, Austria (on travel map)	74 M 5	Lake Atabasca, Canada	63 J 2	Lake Crossing, Mass.	9 C 3	Lake Howitt, Australia	115 F 5
Lai-chau, China	107 1/2 H 4	Lake Atitlan, Guatemala	66 D 5	Lake Crystal, Minn., s.c.'95, 1,124	25 C 5	Lake Huntington, N. Y., a300	11 N 8
Lai Chau, French Indo-China	106 F 3	Lake Austria, Australia	115 B 5	Lake Cullin, Ireland	79 C 4	Lake Huron, Ontario	60 C 3
Lai-chau Right, China	107 1/2 G 4	Lake Ayazra, Guatemala	66 F 5	Lake Curran, Ireland	79 A 8	Lake Huron, U. S.	5 K 2
Laidlaw, Wash.	51 A 3	Lake Aylmer, Quebec	61 M 7	Lake Cushman, Wash.	51 B 2	Lakehurst, N. J., '98, a700	14 G 5
Laidon, Loch (lake), Scotland	78 G 6	Lake Aylmer (place), Quebec	61 M 7	Lake Dahyhaun, Ireland	79 C 3	Lake Iatt, La.	45 D 3
Lake, Hawaii	118 J 2	Lake Aylmer (place), Quebec	61 M 7	Lake Dan, Ireland	79 J 5	Lake Ibaqui, Argentina	72 D 12
Lake Bay, Hawaii	118 J 2	Lake Aylmer (place), Quebec	61 M 7	Lake Darlot (salt), Australia	115 C 5	Lake Ilmen, Russia	97 H 2
Lai-feng, China	107 1/2 B 8	Lake Aylmer (place), Quebec	61 M 7	Lake Dauphin (place), Manitoba	63 M 4	Lake Imandra, Russia	96 F 2
Lalfour, France	82 K 1	Lake Aylmer (place), Quebec	61 M 7	Lake Deboed, Canada	63 J 1	Lake Imbrevue (Domblon), West Indies	68 1/2 B 12
Lalgie, France, '91, 5,078	82 B 3	Lake Aylmer (place), Quebec	61 M 7	Lake de Cade, La.	45 G 8	Lake Inagh, Ireland	79 B 4
Lalgie, France (on travel map)	74 E 4	Lake Aylmer (place), Quebec	61 M 7	Lake de Kabara, Africa	111 E 7	Lake Iron, Ireland	79 G 4
Lalgué, France	82 A 5	Lake Aylmer (place), Quebec	61 M 7	Lake de l'Est, Quebec	61 P 4	Lake Isabella, Australia	115 D 4
Lalgués, France	82 J 5	Lake Aylmer (place), Quebec	61 M 7	Lake de l'Est, Quebec	61 P 4	Lake Islandeady, Ireland	79 C 4
Lalipila (district), Africa	112 J 10	Lake Aylmer (place), Quebec	61 M 7	Lake de l'Est, Quebec	61 P 4	Lake Iula, Persia	103 C 3
Lalilk, East Turkestan	107 B 3	Lake Aylmer (place), Quebec	61 M 7	Lake de l'Est, Quebec	61 P 4	Lake Izabal, Guatemala	66 F 4
Lal Mountains, China	107 1/2 H 4	Lake Aylmer (place), Quebec	61 M 7	Lake de l'Est, Quebec	61 P 4	Lake Je., Col.	53 D 6
Lain, France	82 G 5	Lake Aylmer (place), Quebec	61 M 7	Lake de l'Est, Quebec	61 P 4	Lake Je., Col.	53 D 6
Lalndon, England	77 J 4	Lake Aylmer (place), Quebec	61 M 7	Lake de l'Est, Quebec	61 P 4	Lake Joe, Fla.	39 J 3
Lalngar, British India	104 K 8	Lake Aylmer (place), Quebec	61 M 7	Lake de l'Est, Quebec	61 P 4	Lake Joseph, Ontario	60 F 2
Lalngburg, Mich., 654	23 N 12	Lake Aylmer (place), Quebec	61 M 7	Lake de l'Est, Quebec	61 P 4	Lake Kabwambelewagamot, On- tario	60 G 2
Lalng's Neck, Battle of, Africa	113 J 4	Lake Aylmer (place), Quebec	61 M 7	Lake de l'Est, Quebec	61 P 4	Lake Kakebonga, Quebec	61 B 3
Lal Nbu, French Indo-China	106 J 9	Lake Aylmer (place), Quebec	61 M 7	Lake de l'Est, Quebec	61 P 4	Lake Kalla, Russia	96 C 3
Lal Ouf (river), Sweden	95 N 3	Lake Aylmer (place), Quebec	61 M 7	Lake de l'Est, Quebec	61 P 4	Lake Kameno, Russia	96 F 3
Laluz, Austria	90 C 6	Lake Aylmer (place), Quebec	61 M 7	Lake de l'Est, Quebec	61 P 4	Lake Kan, Russia	96 G 2
Lai-pln, China	107 1/2 H 4	Lake Aylmer (place), Quebec	61 M 7	Lake de l'Est, Quebec	61 P 4	Lake Karla, Greece	99 G 1
Lair, Ky., a200	40 H 4	Lake Aylmer (place), Quebec	61 M 7	Lake de l'Est, Quebec	61 P 4	Lake Keebawa, Quebec	61 A 4
Laird, Mich., a150	22 D 4	Lake Aylmer (place), Quebec	61 M 7	Lake de l'Est, Quebec	61 P 4	Lake Kemi, Russia	96 E 2
Laird, Minn.	25 E 6	Lake Aylmer (place), Quebec	61 M 7	Lake de l'Est, Quebec	61 P 4	Lake Kennedy, Arctic Region	3 H 10
Laird, Miss.	43 F 1	Lake Aylmer (place), Quebec	61 M 7	Lake de l'Est, Quebec	61 P 4	Lake Kenogami, Quebec	61 L 2
Laird, Va.	34 H 7	Lake Aylmer (place), Quebec	61 M 7	Lake de l'Est, Quebec	61 P 4	Lake Key, Ireland	79 E 3
Laird St., Col.	53 O 2	Lake Aylmer (place), Quebec	61 M 7	Lake de l'Est, Quebec	61 P 4	Lake Khalebbeh, Africa	111 G 7
Lairdsville, N. Y., a100	12 M 4	Lake Aylmer (place), Quebec	61 M 7	Lake de l'Est, Quebec	61 P 4	Lake Kiamika, Quebec	61 E 5
Lairdsville, Pa., a275	15 J 4	Lake Aylmer (place), Quebec	61 M 7	Lake de l'Est, Quebec	61 P 4	Lake Kiule, Ireland	79 G 4
Lairg, Scotland	78 H 3	Lake Aylmer (place), Quebec	61 M 7	Lake de l'Est, Quebec	61 P 4	Lake King, Australia	115 H 7
Lairi, Africa	110 L 8	Lake Aylmer (place), Quebec	61 M 7	Lake de l'Est, Quebec	61 P 4	Lake Kinta, Russia	96 F 3
Lai Isabela, Cuba	68 E 2	Lake Aylmer (place), Quebec	61 M 7	Lake de l'Est, Quebec	61 P 4	Lake Kioehi, Sumatra	116 B 5
Laiseberf, Russia, est.5,447	96 J 4	Lake Aylmer (place), Quebec	61 M 7	Lake de l'Est, Quebec	61 P 4	Lake Kosi, Africa	113 L 4
Laiseif (river), Sweden	95 K 4	Lake Aylmer (place), Quebec	61 M 7	Lake de l'Est, Quebec	61 P 4	Lake Kovzbskol, Russia	97 L 1
Lai-shul, China	107 1/2 E 3	Lake Aylmer (place), Quebec	61 M 7	Lake de l'Est, Quebec	61 P 4	Lake Kubenskol, Russia	97 M 2
Lai Sleta (peninsula), Spain	83 N 8	Lake Aylmer (place), Quebec	61 M 7	Lake de l'Est, Quebec	61 P 4	Lake Kusbaga, N. Y.	12 O 2
Laissey, France	82 N 6	Lake Aylmer (place), Quebec	61 M 7	Lake de l'Est, Quebec	61 P 4	Lake Labarge, Canada	63 C 1
Laita (river), France	80 B 5	Lake Aylmer (place), Quebec	61 M 7	Lake de l'Est, Quebec	61 P 4	Lake La Biche, Canada	63 H 3
Laitwe, Burma	106 A 3	Lake Aylmer (place), Quebec	61 M 7	Lake de l'Est, Quebec	61 P 4	Lake Lacha, Russia	96 G 3
Lai-wu, China	107 1/2 G 4	Lake Aylmer (place), Quebec	61 M 7	Lake de l'Est, Quebec	61 P 4	Lake Ladoga, Russia	97 H 1
Lai-yang, China, '98, a50,000, 107 1/2 H 4	107 1/2 H 4	Lake Aylmer (place), Quebec	61 M 7	Lake de l'Est, Quebec	61 P 4	Lake La Fortuna, La.	45 L 7
Lai-yang, Mauchurlu (see Liao- yang)	107 1/2 J 2	Lake Aylmer (place), Quebec	61 M 7	Lake de l'Est, Quebec	61 P 4	Lake La Martre, Canada	63 G 1
Laja (river), Russia	96 L 2	Lake Aylmer (place), Quebec	61 M 7	Lake de l'Est, Quebec	61 P 4	Lake Lamina, Africa	110 Q 9
Laja Jaine, Nicaragua	66 E 9	Lake Aylmer (place), Quebec	61 M 7	Lake de l'Est, Quebec	61 P 4	Lake Land, Fla., a800	39 N 6
Lajara, Col., a250	53 F 8	Lake Aylmer (place), Quebec	61 M 7	Lake de l'Est, Quebec	61 P 4	Lake Land, Kan.	32 B 4
Laja Jara (district), Spain	83 G 5	Lake Aylmer (place), Quebec	61 M 7	Lake de l'Est, Quebec	61 P 4	Lake Land, Ky.	40 E 4
La Jarilla (Mt.), Chile	72 H 13	Lake Aylmer (place), Quebec	61 M 7	Lake de l'Est, Quebec	61 P 4	Lake Land, La., a100	45 F 5
Lajaja, Laa (Puerto Principe), Cuba	68 H 4	Lake Aylmer (place), Quebec	61 M 7	Lake de l'Est, Quebec	61 P 4	Lake Land, Md.	33 D 3
Lajas, Las (Santa Clara), Cuba, '87, 8,014	68 E 2	Lake Aylmer (place), Quebec	61 M 7	Lake de l'Est, Quebec	61 P 4	Lake Land, Minn., a500	25 E 5
Lajaja, Los, Mexico	65 H 4	Lake Aylmer (place), Quebec	61 M 7	Lake de l'Est, Quebec	61 P 4	Lake Land, N. Y., a200	12 K 5
Lajas, Rio (river), Nicaragua	66 C 10	Lake Aylmer (place), Quebec	61 M 7	Lake de l'Est, Quebec	61 P 4	Lake Landing, N. C., a100	36 R 4
Lajas, Porto Rico, parish, '87, 9,081	68 1/2 E 3	Lake Aylmer (place), Quebec	61 M 7	Lake de l'Est, Quebec	61 P 4	Lake La Ronge, Canada	63 K 3
Lajolla, Cal.	57 H 10	Lake Aylmer (place), Quebec	61 M 7	Lake de l'Est, Quebec	61 P 4	Lake l'Assomption, Quebec	61 F 6
Lajose, Pa., n30	16 E 5	Lake Aylmer (place), Quebec	61 M 7	Lake de l'Est, Quebec	61 P 4	Lake Lefroy, Australia	115 C 6
Lajosa-Mizae, Hungary, '90, 7,561	89 L 4	Lake Aylmer (place), Quebec	61 M 7	Lake de l'Est, Quebec	61 P 4	Lake Leksba, Russia	96 F 3
Lajosa Mizse, Hungary (on travel map)	74 O 5	Lake Aylmer (place), Quebec	61 M 7	Lake de l'Est, Quebec	61 P 4	Lake Leman, Switzerland (see Lake of Geneva)	91 B 5
Lajoya, N. Mex., a575	55 J 4	Lake Aylmer (place), Quebec	61 M 7	Lake de l'Est, Quebec	61 P 4	Lake Leopold, Africa	112 O 13
La Junta (c.h.), Col., 1,439	53 L 7	Lake Aylmer (place), Quebec	61 M 7	Lake de l'Est, Quebec	61 P 4	Lake Leopold II., Kongo Free State	112 L 11
Lak, Nagy, Hungary, '90, 12,800	89 M 5	Lake Aylmer (place), Quebec	61 M 7	Lake de l'Est, Quebec	61 P 4	Lake Levally, Ireland	79 C 4
Lakadiya, British India	104 C 8	Lake Aylmer (place), Quebec	61 M 7	Lake de l'Est, Quebec	61 P 4	Lake Lila, N. Y.	12 N 3
Lakadunde (river), Africa	110 K 5	Lake Aylmer (place), Quebec	61 M 7	Lake de l'Est, Quebec	61 P 4	Lake Lillian, Minn., a100	25 C 5
Lakanga, Kongo Free State	112 L 11	Lake Aylmer (place), Quebec	61 M 7	Lake de l'Est, Quebec	61 P 4	Lake Limbotta, Celebes	116 F 4
Lakania, Turkey In Asia	101 B 5	Lake Aylmer (place), Quebec	61 M 7	Lake de l'Est, Quebec	61 P 4	Lake Linden, Mich., 1,862	22 E 3
Lakatnik, Bulgaria	98 F 5	Lake Aylmer (place), Quebec	61 M 7	Lake de l'Est, Quebec	61 P 4	Lake Llanquihue, Chile	72 C 12
Lakatrask, Sweden	95 M 3	Lake Aylmer (place), Quebec	61 M 7	Lake de l'Est, Quebec	61 P 4	Lake Lof, Russia	96 G 2
Lake (Co.), Cal., 7,101	56 C 3	Lake Aylmer (place), Quebec	61 M 7	Lake de l'Est, Quebec	61 P 4	Lake Lojo, Russia	97 D 1
Lake (Co.), Cal.	53 L 4	Lake Aylmer (place), Quebec	61 M 7	Lake de l'Est, Quebec	61 P 4	Lake Long, La.	45 F 4
Lake (Co.), Cal., 14,663	53 F 4	Lake Aylmer (place), Quebec	61 M 7	Lake de l'Est, Quebec	61 P 4	Lake Lubaba, Russia	97 F 3
Lake (Co.), Fla., a.c.'95, 8,349	39 N 5	Lake Aylmer (place), Quebec	61 M 7	Lake de l'Est, Quebec	61 P 4	Lake Lucas, Australia	115 D 4
Lake, Idaho	50 H 5	Lake Aylmer (place), Quebec	61 M 7	Lake de l'Est, Quebec	61 P 4	Lake Macdonald, Australia	115 D 4
Lake (Co.), Ill., 24,235	20 J 1	Lake Aylmer (place), Quebec	61 M 7	Lake de l'Est, Quebec	61 P 4	Lake Mackillop, Australia	115 G 5
Lake, Ind., a300	19 B 9	Lake Aylmer (place), Quebec	61 M 7	Lake de l'Est, Quebec	61 P 4	Lake Macneuc, Lower, Ireland	79 E 3
Lake (Co.), Ind., 23,886	19 B 2	Lake Aylmer (place), Quebec	61 M 7	Lake de l'Est, Quebec	61 P 4	Lake Maeneuc, Upper, Ireland	79 E 3
Lake, Mich., a150	23 K 11	Lake Aylmer (place), Quebec	61 M 7	Lake de l'Est, Quebec	61 P 4	Lake Mahopac Sta., N. Y.	11 O 12
Lake (Co.), Minn., s.c.'95, 2,211	25 F 1	Lake Aylmer (place), Quebec	61 M 7	Lake de l'Est, Quebec	61 P 4	Lake Mahurlu, Persia	103 E 6
Lake (Co.), Mich., 6,505	23 K 10	Lake Aylmer (place), Quebec	61 M 7	Lake de l'Est, Quebec	61 P 4	Lake Maitland, Fla., a400	39 O 5
Lake, Miss., a200	43 F 6	Lake Aylmer (place), Quebec	61 M 7	Lake de l'Est, Quebec	61 P 4	Lake Malubue, Argentina	72 D 11
Lake (Co.), O., 18,235	17 H 1	Lake Aylmer (place), Quebec	61 M 7	Lake de l'Est, Quebec	61 P 4	Lake Managua, Nicaragua	66 J 7
Lake, Okla.	48 E 1	Lake Aylmer (place), Quebec	61 M 7	Lake de l'Est, Quebec	61 P 4	Lake Managua, Nicaragua (on local map)	66 B 8
Lake, Oreg.	52 A 3	Lake Aylmer (place), Quebec	61 M 7	Lake de l'Est, Quebec	61 P 4	Lake Maanti, Costa Rica	66 F 11
Lake (Co.), Oreg., 2,604	52 E 4	Lake Aylmer (place), Quebec	61 M 7	Lake de l'Est, Quebec	61 P 4	Lake Mandiore, Bolivia	70 F 7
Lake (Co.), S. Dak., s.c.'95, 7,680	27 G 2	Lake Aylmer (place), Quebec	61 M 7	Lake de l'Est, Quebec	61 P 4	Lake Manitoba, Manitoba	63 M 4
Lake (Co.), Tenn., 5,304	41 C 2	Lake Aylmer (place), Quebec	61 M 7	Lake de l'Est, Quebec	61 P 4	Lake Manlyas, Turkey In Asia	101 B 2
Lake, Tex.	46 L 6	Lake Aylmer (place), Quebec	61 M 7	Lake de l'Est, Quebec	61 P 4	Lake Maracnibu, Venezuela	70 C 2
Lake, Utah	54 K 1	Lake Aylmer (place), Quebec	61 M 7	Lake de l'Est, Quebec	61 P 4	Lake Maravillo, Argentina	72 C 14
Lake, Wash.	51 F 3	Lake Aylmer (place), Quebec	61 M 7	Lake de l'Est, Quebec	61 P 4	Lake Marlut, Egypt	110 O 3
Lake (lake), Domblon, West India	68 1/2 B 12	Lake Aylmer (place), Quebec	61 M 7	Lake de l'Est, Quebec	61 P 4	Lake Mars, Canada	63 C 1
Lake, Wis.	24 H 11	Lake Aylmer (place), Quebec	61 M 7	Lake de l'Est, Quebec	61 P 4	Lake Mary, Fla., a200	39 O 5
Lake Abulonia, Turkey In Asia	101 C 2	Lake Aylmer (place), Quebec	61 M 7	Lake de l'Est, Quebec	61 P 4	Lake Mask, Ireland	79 C 4
Lake Abshul, Nova Scotia	62 H 3	Lake Aylmer (place), Quebec	61 M 7	Lake de l'Est, Quebec	61 P 4	Lake Maakluup, Quebec	61 H 6
Lake Al'abd, Africa	110 R 7	Lake Aylmer (place), Quebec	61 M 7	Lake de l'Est, Quebec	61 P 4	Lake Massawippi, Quebec	61 K 8
Lake Al'wand, Australia	115 F 7	Lake Aylmer (place), Quebec	61 M 7	Lake de l'Est, Quebec	61 P 4	Lake Mattwin, Quebec	61 E 5
Lake Allen, Ireland	79 F 3	Lake Aylmer (place), Quebec	61 M 7	Lake de l'Est, Quebec	61 P 4	Lake Maurepas, La.	45 H 6
		Lake Aylmer (place), Quebec	61 M 7	Lake de l'Est, Quebec	61 P 4	Lake Meelbegh, Newfoundland	62 J 5
		Lake Aylmer (place), Quebec	61 M 7	Lake de l'Est, Quebec	61 P 4	Lake Megantic, Quebec	61 N 7
		Lake Aylmer (place), Quebec	61 M 7	Lake de l'Est, Quebec	61 P 4	Lake Megantic (place), Quebec, est.743	61 N 7
		Lake Aylmer (place), Quebec	61 M 7	Lake de l'Est, Quebec	61 P 4	Lake Mekluk, Quebec	61 J 4

Lake Melville, Labrador	59 T 6	Lake Peten, Guatemala	66 E 2	Lake St. Catharine, La.	45 K 6	Lake Winnipegosis, Manitoba	63 L 3
Lake Memphremagog, Quebec	61 K 8	Lake Phillip, Australia	115 F 4	Lake St. John, La.	45 G 3	(see Lake Winnipegosis)	63 L 3
Lake Menkhubg, Africa	111 J 4	Lake Phillipson, Australia	115 F 6	Lake Sngota, Africa	112 Q 10	Lake Winnipeg, Manitoba	63 M 3
Lake Michigan, U. S.	5 J 2	Lake Pinage, Ontario	60 D 1	Lake Superior, U. S.	5 J 1	Lake Winnipegosis, Manitoba (see Lake Winnipegosis)	63 L 3
Lake Milla, Ia., a.c.'95, 973	28 F 1	Lake Plus IX, Canada	59 F 3	Lake Suwaralma, British Guiana	70 F 2	Lake Winnipegosis, Manitoba	63 L 3
Lake Milla, Wis., a.c.'95, 1,175	24 J 8	Lake Placid, N. Y.	12 P 3	Lake Tafari, Celebes	116 F 5	Lake Winnipegosis, Manitoba	63 L 3
Lake Minnetonka, Minn.	25 D 5	Lake Placid, N. Y., a500	12 P 3	Lake Tago, Nev.	54 A 2	(see Lake Winnipegosis)	63 L 3
Lake Mirngaoine, Haiti	68 B 7	Lake Placid Sta., N. Y.	12 O 3	Lake Taloo, Ontario	60 F 1	Lake Winthrop, Me.	6 F 1
Lake Mistassioi, Canada	61 C 2	Lake Pleasant, N. Y.	12 O 5	Lake Talon (place), Ontario	60 G 1	Lake Wood, Ill.	21 H 7
Lake Moero, Kongo Free State	112 O 13	Lake Pleasant (c.h.), N. Y.	12 O 5	Lake Tandou, Australia	115 G 6	Lake Wood (Tp.), N. J., a.c.'95, 2,201	14 H 5
Lake Moher, Ireland	79 B 4	a125	12 O 5	Lake Tanganyika, Africa	112 O 12	Lakewood, N. Y., a100	13 D 7
Lake Monger, Australia	115 B 5	Lakepoint, Utah	54 K 2	Lake Tasch or Nargis, Persia	103 E 6	Lakewood, O., a750	17 O 1
Lake Monomonic, Mass.	8 G 2	Lake Pontchartrain, La.	45 J 6	Lake Teakapo, New Zealand	117 F 4	Lakewood, R. I., a350	10 K 2
Lake Montanbau, Quebec	61 K 5	Lake Poopelhoe, Anstralia	115 G 6	Lake Temiscaming, Quebec	61 B 5	Lake Woods, Australia	115 E 3
Lake Moore, Australia	115 B 5	Lakeport, Ark.	44 K 8	Lake Tasse, La.	45 F 6	Lake Woorong, Australia	115 E 5
Lake Moreau, La.	45 F 5	Lakeport (c.h.), Cal., 991	56 C 3	Lake Taupo, New Zealand	117 F 4	Lake Worth, Fla., a200	39 Q 9
Lake Mournie, Ireland	79 F 2	Lakeport, Ia., a100	28 A 3	Lake Tear, N. Y.	12 P 3	Lake Worth Inlet, Fla.	39 Q 9
Lake Mucknugh, Ireland	79 C 6	Lakeport, Mich., a200	23 Q 11	Lake Tekapo, New Zealand	117 C 8	Lake Yarra Yarra, Australia	115 A 5
Lake Mula Jisa, Africa	110 P 7	Lakeport, N. H., 2,715	7 J 8	Lake Temiscanata, Quebec	61 R 3	Lake Ybera, Argentina	72 F 9
Lake Mutters, Argentina	72 D 13	Lakeport, N. Y., a250	12 L 5	Lake Temsconata, Quebec	61 R 3	Lake Yojoa, Honduras	66 G 5
Lake Nacung, Ireland	79 E 1	Lakeport, S. Dak.	27 G 4	Lake Tempe, Celebes	116 E 5	Lake Zurich, Ill., a250	20 J 1
Lake Nafoey, Ireland	79 B 4	Lake Poso, Celebes	116 F 6	Lake Teslyp, Canada	63 D 1	Lakkimpur, British India (see Dibrugarh)	106 B 1
Lake Nahael Huapl, Argentina	72 C 12	Lake Powell, British Columbia	63 E 4	Lake Thomas, Australia	115 F 5	Lakkhundon, British India	104 G 8
Lake Nannan, Mo., a200	30 H 5	Lake Prabie, Me.	6 G 1	Lake Tipu, Guatemala	66 F 2	Lakkhuu, British India (see Lucknow)	104 H 6
Lake Nash Telegraph Station, Anstralia	115 F 4	Lake Preston, S. Dak., a400	27 G 2	Lake Titicaca, Peru	70 D 7	Lakkhomb, Africa	112 O 16
Lake Natchees, La.	45 D 3	Lake Providence (c.h.), La., 642	45 G 1	Lake Toba, Sumatra	116 A 4	Lakhsam, British India	106 G 6
Lake Nawar, Afghanistan	103 M 4	Lake Pakofskol, Russia	97 G 2	Lake Tornea, Australia	115 F 6	Lakhtar, British India	104 C 8
Lake Ncbagemain, Wis.	24 C 1	Lake Pakaki, New Zealand	117 C 8	Lake Tota, Colombia	70 C 2	Lakhsaar, Baluchistan	103 L 7
Lake Nchagou, Ontario	60 H 5	Lake Pytongo, Quebec	61 B 6	Lake Town, New Zealand	117 D 7	Lakhsar, British India	104 C 8
Lake Nicaragua, Nicaragua	66 K 8	Lake Quemoda, Honduras	66 H 4	Lake Town, Utah, a275	54 L 1	Laki (Mt.), Iceland	88 P 3
Lake Nipissing, Ontario	60 F 1	Lake Quinagamond, Mass.	9 R 3	Lake Trasmemo or Peruglia, Italy	94 M 8	La-kiang, China	107 G 5
Lake Nirzi, Persia	103 E 6	Lake Raoge, Nev.	54 C 2	Lake Tsana, Abyssinia	110 Q 7	Lakin (c.h.), Kan., a.c.'95, 352	32 A 4
Lake Njuk, Russia	96 F 3	Lake Ramon, Guatemala	66 E 2	Lake Tsalu, Turkey in Asia	101 K 3	Lakku, Greece, '89, 466	99 B 2
Lake Nominloque, Quebec	96 F 2	Lake Ramor, Ireland	79 G 4	Lake Varah, Russia	96 J 2	Lakkadiv Islands, British India	105 D 14
Lake Nout, Russia	96 F 2	Lake Ranu, Celebes	116 F 5	Lake Vehar, British India	105 N 10	(see Laccedive Islands)	105 D 14
Lake Nyassa, Africa	112 P 13	Lake Rasna, Russia	97 F 3	Lake Verret, La.	45 G 7	Lakolechi (river), Kongo Free State	112 N 13
Lake Odessa, Mich., 635	23 L 12	Lake Rea, Ireland	79 D 5	Lake Victoria, Australia	115 G 6	Lakon (Malay Peninsula), Siam, a12,000	106 E 10
Lake of Albano, Italy	94 N 11	Lakeridge, Mich., a100	23 O 13	Lake Victoria, Anstralia (see Lake Alexandrina)	115 F 7	Lakon (Shan States), Siam, a25,000	106 D 5
Lake of Blenne, Switzerland	91 D 3	Lakeridge, N. Y., a150	13 J 6	Lake Viedma, Argentina	72 C 13	Lakon Rooda (harbor), Siam	106 E 10
Lake of Bolsena, Italy	94 L 9	Lake Roe, Australia	115 C 6	Lake View, Cal.	56 E 4	Lakon Island, Dutch East India	116 G 6
Lake of Bracciano, Italy	94 M 10	Lake Rogau, Quebec	61 L 3	Lake View, Idaho, a100	50 C 2	Lakota (c.h.), N. Dak., 227	26 P 1
Lake of Brianz, Switzerland	91 F 4	Lake Rojoagua, Bolivia	70 D 6	Lakeview, Ia., a.c.'95, 529	28 D 3	Lakotz (Mt.), Hungary	98 J 3
Lake of Constance, Germany	86 R 9	Lake Roland, Md., a250	33 K 2	Lakeview, Me.	6 F 5	Laksvaag, Norway, est.1,350	95 D 6
Lake of Constance, Switzerland (on travel map)	74 J 5	Lake Rosa (Fermanagh), Ireland	79 F 3	Lakeview, Mass., vil., a.c.'95, 728	9 A 3	Laksheshwar, British India, '91, 11,842	105 E 12
Lake of Egerl, Switzerland (see Ageri See)	91 H 3	Lake Rosa (Galway), Ireland	79 C 5	Lakerview, Mich., 1,024	23 L 11	Laktu, Russia	97 D 8
Lake of Fusaro, Italy	94 R 9	Lake Rosseau, Ontario	60 F 2	Lakerview, Minn.	25 C 3	La Landeron, Switzerland, '88, 1,082	91 D 3
Lake of Garda, Italy	93 J 3	Lake Rossignol, Nova Scotia	62 D 5	Lakerview, Missa.	43 D 1	Lalbenque, France	81 G 8
Lake of Garda, Italy (on travel map)	74 K 6	Lake Rotorua, New Zealand	117 D 6	Lakerview, Mont.	49 R 1	Lalbe, Africa	111 F 7
Lake of Geneva, Switzerland	91 B 5	Lake Rudolf, Africa	112 Q 10	Lake View, Nev.	54 A 2	Lalendorf, Germany	85 E 16
Lake of Geneva, Switzerland (on travel map)	74 H 5	Lakerun, Pa., a100	15 J 3	Lake View, N. H.	7 J 8	Laleston, Wales	75 E 10
Lake of Genesaret, Palestine (see Sea of Galilee)	102 C 6	Lake Saccacom, Quebec	61 H 6	Lakerview, N. J., a300	14 B 1	Lalpur, British India, '91, 12,493	104 G 7
Lake of Janina, Turkey in Europe	98 D 9	Lake Salma, Russia	97 G 1	Lakerview, N. Y., a150	13 E 6	Laluba, Abyssinia	110 Q 7
Lake of Lcoia, Italy	94 R 9	Lake Saint Clair, U. S.	5 K 2	Lakerview, O., a225	17 C 4	Laluba, Africa	118 D 2
Lake of Lucerne, Switzerland	91 H 3	Lake Sainte Croix, Canada	63 G 1	Lakerview, Okla.	48 G 4	Lalune, Minn.	25 E 3
Lake of Lucerne, Switzerland (on travel map)	74 J 5	Lake Saint Francis, Ontario	60 L 2	Lakerview (c.h.), Oreg., a750	52 E 4	La Lora (district), Spain	83 H 2
Lake of Merat, Switzerland	91 D 4	Lake Saint Francis, Quebec	61 M 7	Lakerview, S. C.	37 E 4	La Loupe, France	82 B 4
Lake of Neuchatel, Switzerland	91 C 4	Lake Saint John, Quebec	61 K 1	Lakerview, Tex.	47 G 3	La Louviere, Belgium, '90, 14,257	84 D 8
Lake of Obrida, Turkey in Europe	98 C 7	Lake Saint Joseph, Ontario	60 H 5	Lakeview, Wash., 256	51 C 2	Lalsk, Russia, est.695	96 J 3
Lake of Perugia, Italy (see Lake Trasimeno)	94 M 8	Lake Saint Joseph, Quebec	61 L 5	Lakeview, Wyo.	50 P 8	Lalstot, British India	104 F 6
Lake of Sarnen, Switzerland (see Sarnen See)	91 G 4	Lake Saint Louis, Quebec	61 G 8	Lakeville, Ill., a200	20 J 1	Laltona, Burma	106 A 3
Lake of Schwerin, Germany (see Schweriner See)	85 E 14	Lake Saint Peter, Quebec	61 J 6	Lakeville (c.h.), Ark., a250	44 K 8	Lalu, Afghanistan	103 L 4
Lake of Scutari, Montenegro	98 B 6	Lake Saleno, Central Asia (see Nor Zaisan)	100 L 4	Lakeville, Ind., a275	19 D 1	Lalu, N. Mex., a200	55 K 5
Lake of Sempach, Switzerland (see Sempacher See)	91 G 3	Lake Sanki, Russia	97 J 9	Lakeville, Mass., town, a.c.'95, 870	9 E 5	La Luna, Cuba	68 E 2
Lake of Silico, Nicaragua	66 G 11	Lake Salvador, La.	45 J 7	Lakeville, Mass., town, a.c.'95, 870	9 E 5	La Luz, Mexico	65 E 2
Lake of the Four Forest Cantons, Switzerland (see Lake of Lucerne)	91 H 3	Lake Sambo, Nicaragua	66 M 5	Lakeville, Mass., vil., a100	9 E 5	La Luz (district), Mexico, '94, 12,926	65 E 2
Lake of the Haaz-i Sultan Kavir, Persia	103 D 3	Lake San Carlos, Costa Rica	66 L 9	Lakeville, Mich., a150	23 P 12	Lam, Beni (tribe), Arabia	102 K 2
Lake of the Hills, Canada (see Lake Athabasca)	63 J 2	Lake Sanford, N. Y.	12 P 3	Lakeville, Minn., a.c.'95, 303	25 D 5	Lam, French Indo-China	106 H 4
Lake of the Sun, Wash. (see Ozette L.)	51 A 1	Lake Sao Pedro, Guatemala	66 E 2	Lakeville, Minn., a.c.'95, 303	25 D 5	Lam, Germany	86 O 17
Lake of the Thousand Lakes, Russia (see Saima)	97 G 1	Lake Saoto Andrea, Guatemala	66 E 2	Lakeville, Nova Scotia, '91, 1,340	62 E 4	L'Amable, Ontario	60 H 2
Lake of the Trembling Mountain, Quebec	61 E 6	Lake Scungo, Ontario	60 G 3	Lakeville, Wis.	24 D 4	Lama Channel, West, China	107 C 7
Lake of the Two Mountains, Quebec	61 F 8	Lake Sechoola, Me.	6 F 5	Lakeville, Wis.	24 D 4	Lama Dat, Africa	112 R 10
Lake of the Woods, Ontario	60 H 5	Lake Sedgwick, Me.	6 G 1	Lakeville, Wis.	24 D 4	Lama del Peligni, Italy	94 Q 10
Lake of the Woods, Oreg.	52 C 4	Lake Selguer, Russia	97 J 3	Lakeville, Wis.	24 D 4	La Magdalena, Mexico	65 A 6
Lake of the Woods, Wyo.	50 N 2	Lake Senl, Ontario	60 H 5	Lakeville, Wis.	24 D 4	La Magdalena, Mexico	65 B 7
Lake of Thun, Switzerland	91 F 4	Lake Shalskol, Russia	96 H 3	Lakeville, Wis.	24 D 4	La Magdalena (Mts.), Spain	83 N 2
Lake of Uri, Switzerland (see Bay of Uri)	91 H 4	Lake Sheelin, Ireland	79 G 4	Lakeville, Wis.	24 D 4	Lamalou-les-Bains, France	81 B 11
Lake of Wallenstadt, Switzerland (see Wallensee)	91 K 3	Lake Sherbrooke, Nova Scotia	62 E 5	Lakeville, Wis.	24 D 4	Lama-miao, Mongolia (see Dolon-ron)	107 K 2
Lake of Zurich, Switzerland	91 H 3	Lake Shirwa, Africa	112 P 14	Lakeville, Wis.	24 D 4	Lama Mocoqno, Italy	93 J 6
Lake Ogden, Fla.	39 L 2	Lake Shore, La.	45 L 1	Lakeville, Wis.	24 D 4	La Mancha (ancient province), Spain	83 K 5
Lake Okeechobee, Fla.	39 P 9	Lakeshore, Md.	33 K 3	Lakeville, Wis.	24 D 4	Lamada, Cal., a150	57 D 9
Lake Onega, Russia	96 G 3	Lakeshore, Utah, a200	54 L 2	Lakeville, Wis.	24 D 4	Lamandou River, Borneo	116 D 5
Lake Ontario, Ontario	60 G 4	Lake Shore Jc., Wis.	24 H 10	Lakeville, Wis.	24 D 4	La Manga, Nicaragua	66 L 8
Lake Ontario, U. S.	5 L 2	Lakeside, Cal., a100	57 J 10	Lakeville, Wis.	24 D 4	Lamanon, France	81 F 11
Lake Osvela, Russia	96 E 4	Lakeside, Ill., a100	20 K 1	Lakeville, Wis.	24 D 4	Lamao, Ala., a375	42 G 4
Lake Owl, Ireland	79 G 4	Lakeside, La., a300	45 D 6	Lakeville, Wis.	24 D 4	Lamar (Co.), Ala., 14,187	42 A 3
Lake Pabelogany, Quebec	61 H 4	Lakeside, Me.	6 D 6	Lakeville, Wis.	24 D 4	Lamar, Ark., a400	44 F 4
Lake Pajjanne, Russia	97 E 1	Lakeside, Mich., a175	23 H 14	Lakeville, Wis.	24 D 4	Lamar (c.h.), Col., 566	53 N 6
Lake Papineau, Quebec	61 E 7	Lakeside, Minn.	25 C 5	Lakeville, Wis.	24 D 4	Lamar, Ga.	38 C 7
Lake Park, Ga., '98, a200	38 E 10	Lakeside, Neb.	29 B 1	Lakeville, Wis.	24 D 4	Lamar, Kan.	32 E 2
Lake Park, Minn., a.c.'95, 401	28 C 1	Lakeside, N. H.	7 K 4	Lakeville, Wis.	24 D 4	Lamar, La.	45 F 2
Lake Park, Minn., a.c.'95, 408	25 A 3	Lakeside, N. J.	14 G 1	Lakeville, Wis.	24 D 4		
Lake Pearl, La.	45 E 4	Lakeside, N. Y., a275	13 H 5	Lakeville, Wis.	24 D 4		
Lake Peche, Quebec	61 B 7	Lakeside, O., a300	17 E 1	Lakeville, Wis.	24 D 4		
Lake Pend Oreille, Idaho	50 C 1	Lakeside, Ontario	60 D 4	Lakeville, Wis.	24 D 4		
		Lakeside, S. Dak.	27 F 2	Lakeville, Wis.	24 D 4		
		Lakeside, Wash.	51 E 2	Lakeville, Wis.	24 D 4		
		Lake Slide, Wis.	24 C 2	Lakeville, Wis.	24 D 4		
		Lakeside, Wis.	24 E 10	Lakeville, Wis.	24 D 4		
		Lake Side Mts., Utah	54 K 2	Lakeville, Wis.	24 D 4		
		Lake Side Park, N. Y.	13 F 5	Lakeville, Wis.	24 D 4		
		Lakeside Sta., Wis.	24 E 10	Lakeville, Wis.	24 D 4		
		Lake Sierpe, Costa Rica	66 M 11	Lakeville, Wis.	24 D 4		
		Lake Sillan, Ireland	79 H 3	Lakeville, Wis.	24 D 4		
		Lake Simcoe, Ontario	60 F 3	Lakeville, Wis.	24 D 4		
		Lake Simou, Quebec	61 D 7	Lakeville, Wis.	24 D 4		
		Lake Sir Thomas Elder, Australia	115 C 5	Lakeville, Wis.	24 D 4		
		Lake of Killarney, Ireland	79 B 7	Lakeville, Wis.	24 D 4		
		Lake Soutunskaja, Russia	96 J 6	Lakeville, Wis.	24 D 4		
		Lake Spring, Mo.	31 J 9	Lakeville, Wis.	24 D 4		
		Lake Sta., Ind.	19 B 1	Lakeville, Wis.	24 D 4		
		Lake Sta., Mich.	23 L 10	Lakeville, Wis.	24 D 4		
		Lake Sta. Mo.	30 B 5	Lakeville, Wis.	24 D 4		
		Lake Sta., Wis.	24 L 9	Lakeville, Wis.	24 D 4		
		Lakestay, Minn.	25 A 5	Lakeville, Wis.	24 D 4		

Lamar, Mich.	23 K 11	Lamlasb (village), Scotland, '91, 314	78 F 8	Lancaster (Co.), Neb., 76,395	29 H 3	Landahut, Germany (on travel map)	74 K 4
Lamar, Miss.	43 F 1	Lamlun, Turkey in Asia	101 L 7	Lancaster (c.h.), N. H., town, 3,373	7 H 5	Landeskrona, Austria, '90, 5,843	90 N 4
Lamar (c.h.), Mo., 2,860	31 D 10	Lamm, N. C.	36 O 3	Lancaster, N. Y., 1,692	13 E 6	Landakrona, Sweden, '96, 13,516	95 H 9
Lamar, Neb., a100	29 C 3	Lamma Channel, East, China	107 D 7	Lancaster (c.h.), O., '90, 7,555; '97, a8,500	18 E 5	Landsman, Col.	53 O 3
Lamar, N. C.	36 G 2	Laoma Island, China	107 C 7	Lancaster, Ontario, '91, 700	60 L 2	Landsmeer, Netherlands, comm. mube, '94, est.1,908	84 B 2
Lamar, Pa., a175	15 G 4	Lammaun, Mount, Solomon Is.	117 K 5	Lancaster (Co.), Pa., 149,095	15 K 7	Laudstube, Germany, '90, 3,642	86 O 5
Lamar, S. C., a300	37 H 3	Lammø Fjord, Denmark	88 K 5	Lancaster (c.b.), Pa., '90, 32,011; '97, a40,000	15 K 6	Laudusky, Mont., a125	49 H 2
Lamar, Tex.	46 L 9	Lammermoor (hills), Scotland, (see Lanmermoor)	78 L 8	Lancaster (Co.), S. C., 20,761	37 G 2	Land Villa, Quebec	61 N 5
Lamar (Co.), Tex., 37,302	46 M 4	Lammermer Hills, Scotland	78 L 8	Lancaster (c.h.), S. C., 1,094	37 G 2	Landvorovo (river), Russia	97 E 4
Lamarche, France	82 M 4	Lamock Islands, Chlon	107 1/2 F 11	Lancaster, Tex., 741	46 L 5	Landwade, England	77 J 1
La Marche, France	82 L 6	Lamolle, Ill., 516	20 G 2	Lancaster (Co.), Va., 7,191	34 L 5	Landwasser (river), Switzerland	91 M 4
La Mare (Martinique), West Indies	68 1/2 D 8	Lamolle, Ia., a200	28 G 3	Lancaster (c.h.), Va., a125	34 L 5	Lane, Ill., a150	20 H 5
Lamarque, France	82 K 5	Lamolle, Nev.	54 G 2	Lancaster (c.h.), Wia., a.c.'95, 2,174	24 E 9	Lane, Kan., a500	32 G 3
Lamarque (port), Chile	70 C 8	Lamolle (Co.), Vt., 12,831	7 D 4	Lancaster Branch, Ind.	19 B 6	Lane (Co.), Kan., a.c.'95, 1,490	32 B 3
Lamarque, La.	45 F 3	Lamolle R., Vt.	7 B 4	Lancaster Jc., Pa.	15 K 6	Lane, Ky., a125	40 K 5
Lamarque, Tex., a109	46 N 8	Lamotte, Me., town, 726	6 G 7	Lancaster Jc., Wis.	24 E 9	Lane (Co.), Oreg., 15,198	52 C 3
Lamar R., Wyo.	50 J 5	Lamona, Wash.	51 G 2	Lancaster Sound, Arctic Region	3 G 8	Lane, S. C. a100	37 J 4
La Marsb, England	77 L 3	Lamon Bay, Philippine Islands	118 D 5	Lance Cr., S. Dak.	27 D 6	Lane, Teon.	41 C 2
Lamartine, Col., a200	53 G 3	Lamond Sta., D. C.	33 C 3	Lancelot Island, Australia	115 A 6	Lane Cove River, Australia	115 H 2
Lamartine, O., a100	17 H 4	Lamone (river), Italy	83 M 6	Lancelot, Pa., a150	16 C 5	Lane End, England	77 D 4
Lamartine, Pa., a300	16 C 4	Lamont, Ia., a.c.'95, 1,153	28 F 6	Lancha Plana, Cal., a300	56 E 4	Laneffe, Belgium, '90, 736	84 D 8
Lamartine, Wis., a200	24 J 7	Lamont, Fla.	39 J 2	Lanchester, England	76 J 3	Lanepark, Fla.	39 N 5
Lamartine, Quebec	61 O 4	Lamont, Ia., a.c.'95, 531	28 K 2	Lanchow, China, '96, a100,000	107 G 3	Lanesboro, Mass., a.c.'95, town, 848; vill., 556	8 A 2
La Martre, Lake, Canada	63 G 1	Lamont, Miss.	43 B 3	Lanchow, China, '96, a100,000	107 G 3	Lanesboro, Minn., a.c.'95, 1,109	25 E 6
Lamas, Peru, a4,000	70 B 5	Lamont, Neb.	29 C 3	Lanchow, China, '96, a100,000	107 G 3	Lanesboro, Pa., 876	15 L 3
Lamas (river), Turkey in Asia	101 F 4	Lamont, N. Y., a200	13 F 6	Lanchow, China, '96, a100,000	107 G 3	Lanesboro, Vt.	7 F 5
Lamasco, Ky., 186	40 A 7	Lamont, Okla., a150	48 G 1	Lanchow, China, '96, a100,000	107 G 3	Lanesborough, Ireland	79 E 4
La Mastre, France	81 K 8	Lamont, S. Dak.	27 H 4	Lanchow, China, '96, a100,000	107 G 3	Lane Bottom, W. Va.	35 E 4
La Mata de Platano (Mts.), Porto Rico	68 1/2 D 3	Lamont, Va.	34 E 2	Lanchow, China, '96, a100,000	107 G 3	Lanesburg, N. Y., a100	12 L 4
Lamb, Col.	53 H 1	La Montana (region), Peru	70 C 6	Lanchow, China, '96, a100,000	107 G 3	Lanes Creek, N. C.	36 J 5
Lamb, Ill.	21 J 11	Lamonte, Mo., 638	31 F 7	Lanchow, China, '96, a100,000	107 G 3	Lanes Mills, Pa., a175	16 E 4
Lamb, Ind.	19 F 7	Lamont Island, Franz Josef Land	3 B 2	Lanchow, China, '96, a100,000	107 G 3	Lanesville, Conn., a200	10 B 3
Lamb, Mich., a200	23 Q 12	Lamorde, Africa	111 F 7	Lanchow, China, '96, a100,000	107 G 3	Lanesville, Ind., 277	19 E 8
Lamb, Mo.	31 F 7	La Morra, Italy	93 D 5	Lanchow, China, '96, a100,000	107 G 3	Lanesville, Ia., a200	45 C 1
Lamb (Co.), Tex., 4	47 E 3	Lamotho, La.	45 D 4	Lanchow, China, '96, a100,000	107 G 3	Lanesville (part of Gloucester), Mass., s.c.'95, 1,773	9 F 2
Lamba, Kongo Free State	112 K 12	La Motte Sainte-Hérnye, France	80 F 6	Lanchow, China, '96, a100,000	107 G 3	Lanesville, N. Y., a450	12 O 7
Lambaby (suburb of London), England	75 P 15	Lamotte, Ia., s.c.'95, 234	28 M 3	Lanchow, China, '96, a100,000	107 G 3	La Neuve-Lyre, France	82 B 3
Lambach, Austria	90 H 7	Lamotte, Mich., a100	23 P 11	Lanchow, China, '96, a100,000	107 G 3	La Neuvelles-Isettes, France	82 K 2
Lambach, Austria (on travel map)	74 L 4	La Motte Achard, France	80 D 6	Lanchow, China, '96, a100,000	107 G 3	Laneville-sur-Meuse, France	82 L 2
Lamballe, France, '91, 4,524	80 C 4	La Motte-Beuvron, France	82 E 5	Lanchow, China, '96, a100,000	107 G 3	Laneville, Ala.	42 B 5
Lambarene, Africa	112 J 11	La Motte-Chalançon, France	81 L 8	Lanchow, China, '96, a100,000	107 G 3	Lanexa, Va.	34 K 6
Lambayaque, Pera, a6,000	70 A 5	Lamouilly, France	82 L 1	Lanchow, China, '96, a100,000	107 G 3	Laneria, Africa	111 F 7
Lambayeque (department), Peru, '76, 85,984	70 B 5	Lamour (Co.), N. Dak., 3,187	26 F 3	Lanchow, China, '96, a100,000	107 G 3	Lanford, S. C., a200	37 E 2
Lambay Island, Ireland	79 K 5	Lamour (c.h.), N. Dak., 309	26 F 3	Lanchow, China, '96, a100,000	107 G 3	Lang, Africa	110 O 9
Lambay Island, Ireland (on travel map)	74 B 2	Lamourie Bridge, La.	45 E 4	Lanchow, China, '96, a100,000	107 G 3	Lang, Cal.	57 G 8
Lamb Island, Japan	108 K 8	Lampa, Chile	72 H 14	Lanchow, China, '96, a100,000	107 G 3	Lang, Mount, Australia	115 H 3
Lamberhurst, England	77 J 6	Lampa, Rio (river), Chile	72 J 14	Lanchow, China, '96, a100,000	107 G 3	Lang, Pa., a300	16 C 6
Lambert, Ga., a200	38 H 8	Lampa, Peru, a2,500	7 C 7	Lanchow, China, '96, a100,000	107 G 3	Lang, Siam	106 D 10
Lambert (explorer), 1670, Greenland	3 K 6	Lampaofo, Madagascar	112 R 15	Lanchow, China, '96, a100,000	107 G 3	Langaa, Denmark	88 F 4
Lambert, Minn., a175	25 B 2	Lampasas (Co.), Tex., 7,584	46 J 6	Lanchow, China, '96, a100,000	107 G 3	Langaa, Denmark	88 H 6
Lambert, N. Dak.	26 F 1	Lampasas (c.h.), Tex., 2,408	46 J 6	Lanchow, China, '96, a100,000	107 G 3	Langadia, Greece, '89, 5,375	99 E 5
Lambert, S. C.	37 J 4	Lampasas (Co.), Tex., 2,408	46 J 6	Lanchow, China, '96, a100,000	107 G 3	Langadia, Greece, '89, 5,375	99 O 7
Lambert, Tenn.	41 C 4	Lampazos, Mexico, '94, 7,704	64 J 4	Lanchow, China, '96, a100,000	107 G 3	Lang An (river), Sweden	95 J 5
Lambert Lake, Me., 152	6 H 1	Lampedes, Italy	92 F 12	Lanchow, China, '96, a100,000	107 G 3	Langanes (cape), Iceland	88 R 1
Lamberton, Minn., a.c.'95, 459	25 B 5	Lampedes (island), Italy	92 F 12	Lanchow, China, '96, a100,000	107 G 3	Langat (river), Straits Settlements	105 N 15
Lamberton, N. Y.	13 D 7	Lampertshausen, Germany, '90, 6,218	56 N 8	Lanchow, China, '96, a100,000	107 G 3	Langat, Sumatra	116 A 4
Lambertsville, Pa., a150	16 E 6	Lampeter, Pa., a300	15 K 7	Lanchow, China, '96, a100,000	107 G 3	Lang Chau, French Indo-China	106 G 3
Lambertville, Mich., a150	23 O 14	Lampeter, Wales, '91, 1,569	75 D 19	Lanchow, China, '96, a100,000	107 G 3	Langdon, Canada	63 H 4
Lambertville, N. J., a.c.'95, 4,620	14 E 4	Lampf Island, Burma (see Sul-Ivan Island)	106 D 9	Lanchow, China, '96, a100,000	107 G 3	Langdon, D. C.	33 C 4
Lanabese, France	81 F 11	Lampongs (residency), Sumatra	116 B 5	Lanchow, China, '96, a100,000	107 G 3	Langdon, Kan.	33 D 4
Lanabése, Algeria (see Lambèze)	111 H 2	Lampongsche (residency), Sumatra (see Lampotgs)	116 C 6	Lanchow, China, '96, a100,000	107 G 3	Langdon, Mo.	30 A 4
Lanabessa, Algeria (see Lambèze)	111 H 2	Lamprechtshausen, Austria	90 G 7	Lanchow, China, '96, a100,000	107 G 3	Langdon, N. H., town, 305	7 E 10
Lambeth (part of London), England, '91, 275,203	75 N 14	Lamprey R., N. H.	7 K 10	Lanchow, China, '96, a100,000	107 G 3	Langdon (c.h.), N. Dak., 291	26 F 1
Lambethville, Ark.	44 M 4	Lampun, Siam	106 D 5	Lanchow, China, '96, a100,000	107 G 3	Langdon Hills, England	77 J 4
Lambèze, Algeria	111 H 2	Lamu, Africa, a5,000	112 R 11	Lanchow, China, '96, a100,000	107 G 3	Langdons Sta., Vt.	7 E 6
Lamb Head, Scotland	78 L 1	Lamu, Peru, a2,200	70 B 5	Lanchow, China, '96, a100,000	107 G 3	Langge (tribe), Kongo Free State (see Baluba)	112 N 12
Lambir, Mount, Brmel	116 D 4	La Mure (Isère), France	81 L 8	Lanchow, China, '96, a100,000	107 G 3	Langcaac, France	81 J 7
Lambo, Kongo Free State	112 O 12	La Mure (Rhône), France	81 K 7	Lanchow, China, '96, a100,000	107 G 3	Langcaels, France	82 A 6
Lamborn, Kan.	32 A 2	Lamy, N. Mex.	55 K 3	Lanchow, China, '96, a100,000	107 G 3	Lange Bergen (Mta.), Cape Colony	113 E 7
Lambourn, England	77 B 4	Lamyet Island, China	107 1/2 G 10	Lanchow, China, '96, a100,000	107 G 3	Langedahl, N. Dak.	26 D 2
Lambourn Downs (range of hills), England	77 A 4	Lan, China	107 1/2 C 3	Lanchow, China, '96, a100,000	107 G 3	L'Ange Gardien, Quebec (see Angers)	61 C 7
Lambro (river), Italy	93 F 4	Lan, French Indo-China	106 G 5	Lanchow, China, '96, a100,000	107 G 3	Langeland (island), Denmark	88 H 7
Lambs, S. C.	37 H 6	Lanacoco Bayoa, La.	45 C 5	Lanchow, China, '96, a100,000	107 G 3	Langelands Belt (sound), Denmark	88 H 7
Lambsburg, Va., a100	34 B 7	Lanaeckn, Belgium, '90, 2,766	84 G 7	Lanchow, China, '96, a100,000	107 G 3	Langells Valley, Oreg.	52 D 4
Lambs Creek, Pa., a200	15 H 3	Lanagan, Mo.	31 D 11	Lanchow, China, '96, a100,000	107 G 3	Langelsheim, Germany	85 J 12
Lambs Head, Ireland	79 A 8	Lanai (island), Hawaii, '96, 165	118 L 3	Lanchow, China, '96, a100,000	107 G 3	Langemarck, Belgium, '90, 7,037	84 A 7
Lambsville, N. C.	36 L 3	La NaJa, Spain	83 M 3	Lanchow, China, '96, a100,000	107 G 3	Langen, Austria	91 N 3
Lambton, Port, Ontario	60 C 5	Lanak Pass, Tibet	107 B 4	Lanchow, China, '96, a100,000	107 G 3	Langen, Germany, '90, 4,775	86 N 8
Lambton (county), Ontario, '91, 47,718	60 C 5	Lanaka, Fla.	39 G 3	Lanchow, China, '96, a100,000	107 G 3	Langenau, Austria	90 M 2
Lambton, Quebec, '91, 1,780	61 M 7	Lanark, Ill., 1,295	20 F 1	Lanchow, China, '96, a100,000	107 G 3	Langenberg, Germany	86 P 11
Lambul, British India	106 A 2	Lanark, Mont.	49 M 1	Lanchow, China, '96, a100,000	107 G 3	Langenberg, Germany, '95, 9,079	86 K 4
Lane, Africa	110 K 8	Lanark, Ontario, '91, 859	60 J 2	Lanchow, China, '96, a100,000	107 G 3	Langenfeld, Unter, Austria	90 C 9
Laneceer, Mont.	49 K 4	Lanark (county), Ontario, '91, 39,129	60 J 2	Lanchow, China, '96, a100,000	107 G 3	Langenfeld, Germany	86 N 12
Lanego, Portugal, 8,124	83 E 3	Lanark (county), Scotland, '91, 1,046,040	78 J 8	Lanchow, China, '96, a100,000	107 G 3	Langenfelde, Germany	87 L 30
Lamentin (Guadeloupe), West Indies	68 1/2 B 8	Lanark (town), Scotland, '91, 4,579	78 J 8	Lanchow, China, '96, a100,000	107 G 3	Langenhe, Germany	77 L 3
Lamentin (Martinique), West Indies, est. 14,000	68 1/2 J 9	Lanark, New (village), Scotland, '91, 672	78 J 8	Lanchow, China, '96, a100,000	107 G 3	Langenholzen, Germany	86 P 17
Lamentin (Martinique), West Indies (on local map)	68 1/2 E 9	Lañas, Porto Rico	68 1/2 F 2	Lanchow, China, '96, a100,000	107 G 3	Langenios, Austria	90 M 7
Lamerdin, Wis.	24 F 4	Lanashire (county), England (see Lancaster)	76 G 5	Lanchow, China, '96, a100,000	107 G 3	Langensack, Germany	86 Q 12
La Mesa, Colombia	70 C 3	Lancaster, Ala.	42 E 4	Lanchow, China, '96, a100,000	107 G 3	Langensalza, Germany (on travel map)	74 K 3
Lameta, Miss.	43 E 5	Lancaster, Ark.	44 D 3	Lanchow, China, '96, a100,000	107 G 3	Langensalza, Germany (on travel map)	74 K 3
Lamia, Greece, '89, 6,888	99 F 3	Lancaster, Cal., a200	57 G 8	Lanchow, China, '96, a100,000	107 G 3	Langenschenmern, Germany	86 Q 10
Lamia, Gulf of, Greece	99 G 3	Lancaster, Englad, '91, 31,038	76 G 4	Lanchow, China, '96, a100,000	107 G 3	Langenswalbuch, Germany, '95, 2,702	86 M 7
La Millerette, France	82 C 3	Lancaster (county), England, '91, 3,926,760	76 G 5	Lanchow, China, '96, a100,000	107 G 3	Langenthal, Switzerland, '88, 3,019	91 F 3
Lamina, Lake, Africa	110 Q 9	Lancaster, England (on travel map)	74 C 1	Lanchow, China, '96, a100,000	107 G 3	Lang Ebersdorf, Austria	90 C 5
La Mine, France	80 J 6	Lancaster, Ill., a200	21 K 8	Lanchow, China, '96, a100,000	107 G 3	Langedorf (island), Germany	85 E 5
La Mine, France (on travel map)	74 F 5	Lancaster, Ind., a125	19 E 7	Lanchow, China, '96, a100,000	107 G 3	Lange Rön (island), Denmark	88 J 2
Lamine, Mo.	31 G 7	Lancaster, Ia., a350	28 J 5	Lanchow, China, '96, a100,000	107 G 3		
Lamington, N. J.	14 F 3	Lancaster, Kan., a275	32 G 2	Lanchow, China, '96, a100,000	107 G 3		
Lamington, Scotland	78 J 8	Lancaster (c.h.), Ky., a2,000	40 G 5	Lanchow, China, '96, a100,000	107 G 3		
La Mireure Worka (Guadeloupe), West Indies	68 1/2 C 8	Lancaster, Mass., town, s.c.'95, 2,180	9 B 3	Lanchow, China, '96, a100,000	107 G 3		
Lamson, Ala.	42 B 6	Lancaster, Mass., vill., s.c.'95, 1,198	9 B 3	Lanchow, China, '96, a100,000	107 G 3		
Lamkin, Tex.	40 J 6	Lancaster (c.h.), Mo., 811	30 G 3	Lanchow, China, '96, a100,000	107 G 3		

Langerud, Persia, a3,000	103 D 2	Lansdowne, Nova Scotia	62 G 4	La Pierre's House, Canada	59 C 3	Larnmie (c.h.), Wyo., '97, 11,690	50 O 8
Lange Sø (lake), Denmark	88 K 6	Lansdowne, Ontario	60 J 3	Lapile, Ark., a150	44 H 7	Laramie Cr., Wyo.	50 O 8
Langesund, Norway, '91, 1,234	95 F 7	Lansdowne, Pa., 875	15 M 7	Lapine, Ala., a200	42 E 7	Laramie Peak, Wyo.	50 O 7
Langevin, Canada	63 J 4	L'Anse (c.h.), Mich., 655	22 E 4	Lapine, La.	45 E 2	Laramie R., Col.	53 G 1
Langevin, Quebec	61 O 6	L'Anse à Gilles, Quebec	61 N 4	Lapis Lazuli (mines), Afghanistan	103 O 2	Laramie Range, Wyo.	50 O 7
L'Angevin, Pointe de (cape), Réunion Island	109 L 8	L'Anse au Poln, Quebec	61 N 2	Lapita	103 O 2	Laranda, Turkey in Asia (see Karaman)	101 E 4
Langeveld (Mts.), Norway	95 E 6	L'Anse aux Gascoas, Quebec	61 G 3	Lapithos, Cyprus	101 E 5	Larangelras, Brazil	71 K 6
Langford, Col., 233	53 H 3	L'Anse Ind. Rea., Mich.	22 E 4	Laplace, Ala., a425	42 F 6	Larajul, Brazil	70 F 4
Langford (Bedford), England	77 F 2	L'Anse Saint Jean, Quebec	61 O 2	Laplace, Ill., a350	21 H 6	Larautuk, Dutch East India	116 F 6
Langford (Essex), England	77 K 3	Lansford, Pa., 4,004	15 L 5	La Placilla, Chile	72 H 13	Larash, Morocco	111 E 2
Langford (Oxford), England	77 A 4	Lau-ahn, China	107 1/2 C 10	La Plaine, Quebec	61 G 7	Larat Island, Dutch East India	116 H 6
Langford, Mt., Wyo.	50 P 3	Lanshaan, Africa	112 R 10	La Plaine (Dominica), West Indies	68 1/2 C 12	La Rnye (Saint Lucia), West Indies	68 1/2 H 10
Langford, N. Y., a200	13 E 6	Lansing, Ark.	44 M 4	La Plaine du Nord, Haiti, a5,000	68 C 5	Larche, France	81 G 7
Langford, S. Dak., a275	27 G 1	Lansing, Col.	53 O 3	La Plaisance Bay, O.	17 D 1	Larch River, Canada	59 Q 5
Langford Run, Pa.	15 K 1	Lansing, Ill., a450	20 K 2	La Plalata, Porto Rico	68 1/2 F 3	Larchwood, Ontario	60 D 1
Lung Gia, French Indo-China	106 J 7	Lansing, Ia., a.c.'95, 1,556	28 L 1	Laplaid, Kna.	32 F 4	Lardier, Cap (cape), France	81 J 12
Langham, England	77 L 3	Lansing, Kan., a.c.'95, 629	32 H 2	Laplaid (district), Russia, a28,000	96 E 2	Lardy, France	82 E 3
Langhel, Minn.	25 B 4	Lansing (State capital), Mich., '90, 13,102; '97, a15,850	23 M 12	La Plata, Argentina, '98, a70,000	72 F 11	Laredo, Nuevo Mexico, '94, 5,053	64 J 4
Langhorna, Italy	93 H 5	Lansing, Minn., a100	25 D 6	La Plata, Argentina (on local map)	72 G 13	Laredo, Spain, '87, 4,850	83 J 1
Langholm (town), Scotland, '91, 3,643	78 K 9	Lansing, N. Y., 10,550	12 P 6	La Plata, Rio de (river), Argentina	72 F 11	Laremot (tribe), Africa	112 P 10
Langholt, Iceland	88 P 3	Lansingville, N. Y., a200	13 J 6	La Plata (river), Argentina (see Rio de la Plata)	72 F 11	Laren, Netherlands, commune, '94, est.2,220	84 F 4
Langhorne, Pa., 727	15 N 6	Lanslebourg, France	81 N 7	Lapinta, Col., '98, a300	53 B 8	Laren, Netherlands, commune, '94, est.3,794	84 H 4
Lang Jökull (glacier), Iceland	88 O 2	Lant, France	81 G 9	La Plata (Co.), Col., 5,509	53 C 8	Larech, Wash.	51 G 2
Langkaw, Po (Island), Siam	106 D 11	Lantana, Fla.	39 Q 9	La Plata (c.h.), Ecuador	70 A 4	La Reole, France, '91, 4,177	81 F 8
Lang-kiao Bay, Japan	108 K 8	Lantana, Tenn.	41 L 3	Laplata (c.h.), Md., 116	33 J 5	Lares, Porto Rico, parish, '87, 17,097	68 1/2 C 2
Langlade, Wis., s.c.'95, 11,092	24 J 4	Lan-tao (Island, Br.), Chlon.	107 1/2 E 12	Laplata, Mo., 1,169	30 H 4	Larga, Africa	111 E 4
Langlals (Guadeloupe), West Indies	68 1/2 C 8	Lanterne (river), France	82 N 5	Laplata, N. Mex.	55 G 2	Larga, Rumania	98 H 1
Langlau, Germany	86 O 12	Lan-tien, China	107 1/2 B 5	La Platte, Neb.	29 H 2	L'Argent, La.	45 G 3
Langley, Ark.	44 E 6	Lantok, Burma	106 A 3	Laplatte, R., Vt.	7 B 5	L'Argent, Miss.	43 C 5
Langley (Essex), England	77 H 3	Lanton, Mo.	31 J 11	Lapluya, Cal.	57 F 8	L'Argentiére, France	81 K 8
Langley (Kent), England	77 K 6	Lantosque, France	81 K 10	Lapleau, France	81 H 7	L'Argentiére, France	81 M 8
Langley, Ky., a100	40 L 5	Lan-tang (river), China	107 F 5	La Plonge, Lac (lake), Canada	63 K 3	Large River, New Guinea (Dutch)	116 J 5
Langley, S. C., 671	37 E 4	Lan-tai-kam, China	107 1/2 G 2	Laplume, Pa., 253	15 L 3	Largo, Cal.	56 B 3
Langley, Va., a100	34 J 3	Lantsol, Greece, '89, 465	99 E 5	La Poile Bay, Newfoundland	62 H 1	Largo, Campo, Brazil	71 J 6
Langley, Wash., a100	51 C 1	Lantz Mills, Va., a100	34 F 3	Lapointe, Wis., a100	24 E 1	Largo, Cayo (island), Cuba	68 D 3
Langley Bury, England	77 E 4	Lanusel, Italy	92 C 8	La Pointe, Ind. Rea., Wis.	24 E 1	Largo, Fla., a100	39 L 7
Langley Marsh, England	77 E 4	Lanvallon, France	80 C 4	La Pointe, Ind. Rea., Wis.	24 E 1	Largo, Key, Fla.	39 Q 12
Langlois, Oreg.	52 A 4	Lan-yl, China	107 1/2 E 5	La Pointe, Ind. Rea., Wis.	24 E 1	Largo, N. Mex., a150	55 I 2
Langlo River, Australia	115 H 5	Lanywa, Burma	106 A 4	Lapointe, Ind. Rea., Wis.	24 E 1	Largo, Kirkon of (village), Scotland, '91, 337	78 L 7
Langoua (Bern), Switzerland, '88, 2,438	91 F 4	Lanz, Germany	85 F 14	Lapointe, Ind. Rea., Wis.	24 E 1	Largo, Cerro (department), Uruguay, '95, est.28,795	72 G 10
Langnan (Zurich), Switzerland, '88, 972	91 H 3	Lanz, Spain	83 L 1	Lapointe, Ind. Rea., Wis.	24 E 1	Largs (town), Scotland, '91, 3,187	78 G 8
Langness (peninsula), Isle of Man	76 C 4	Lanza, Austria	90 B 11	Lapointe, Ind. Rea., Wis.	24 E 1	Lari, Italy	93 J 7
Langø (Island), Norway	95 F 7	Lanza del Norte, Point, Santo Domingo	68 F 6	Lapointe, Ind. Rea., Wis.	24 E 1	Lari, Mouat, Tibet	107 F 4
Langø (Island), Norway	95 J 2	Lanzo, Italy	93 B 4	Lapointe, Ind. Rea., Wis.	24 E 1	Larians, France	82 N 6
Langogne, France	81 J 8	Lanzo, Italy (on travel map)	74 H 6	Lapointe, Ind. Rea., Wis.	24 E 1	Lariat, Wyo.	50 O 5
Langogne, France (on travel map)	74 F 6	Lao, French Indo-China	106 J 8	Lapointe, Ind. Rea., Wis.	24 E 1	Laribee, Cal.	56 B 2
Langon, France, '91, 4,733	81 E 8	Laag, Philippine Islands, '87, 30,642	118 C 2	Lapointe, Ind. Rea., Wis.	24 E 1	Larig Hill, Scotland	78 J 5
Langon, France (on travel map)	74 D 6	Lao-an, Japan	108 L 7	Lapointe, Ind. Rea., Wis.	24 E 1	Larimer, Col.	53 J 7
Langor, Minn.	25 C 2	Lao-chang-ho (river), China	107 1/2 E 4	Lapointe, Ind. Rea., Wis.	24 E 1	Larimer (Co.), Col., 9,712	53 G 1
Langøre, Denmark	88 H 5	Laodicea, Ruins of, Turkey in Asia (see Latakia)	101 F 5	Lapointe, Ind. Rea., Wis.	24 E 1	Larimer, Pa., a1,075	16 O 6
Langport, England	75 G 11	Laodicea ad Mare, Turkey in Asia (see Latakia)	101 F 5	Lapointe, Ind. Rea., Wis.	24 E 1	Larimore, N. Dak., 553	26 G 2
Langrea, Spain, '87, 14,014	83 G 1	Laoghal, Loch (lake), Scotland	78 H 3	Lapointe, Ind. Rea., Wis.	24 E 1	Larino, Italy, '81, 5,879	94 R 11
Langrea, France, '91, 10,719	82 L 5	Lao-ho (river), China	107 K 2	Lapointe, Ind. Rea., Wis.	24 E 1	La Rioja, Argentina, '95, 6,425	72 D 9
Langres, Plateau de, France	82 L 5	Lao-ho-kau, China, '98, a60,000	107 1/2 C 6	Lapointe, Ind. Rea., Wis.	24 E 1	La Rioja (province), Argentina, '95, 69,228	72 D 9
Langres, France (on travel map)	74 G 5	Lao-kai, China	107 G 6	Lapointe, Ind. Rea., Wis.	24 E 1	La Rioja (plm), Spain	83 K 2
Langsele, Sweden	95 K 5	Lao Kai, French Indo-China	106 G 3	Lapointe, Ind. Rea., Wis.	24 E 1	Larissa, Greece (see Larissa)	99 F 1
Langside, Scotland	78 C 2	Laon, France, '91, 14,129	82 H 1	Lapointe, Ind. Rea., Wis.	24 E 1	Larissa, Greece, '89, 13,610	99 F 1
Lang Sø (lake), Denmark	88 F 3	Laon, France (on travel map)	74 F 4	Lapointe, Ind. Rea., Wis.	24 E 1	Larissa (province), Greece, '89, 168,034	99 G 2
Lang Son, French Indo-China	106 H 1	Laona, N. Y., a400	13 D 7	Lapointe, Ind. Rea., Wis.	24 E 1	Larissa, Mo.	31 G 11
Langston, Ala., a200	42 E 1	La Osa, Ariz., a200	55 D 7	Lapointe, Ind. Rea., Wis.	24 E 1	Larissa, Tex., a150	46 M 5
Langston, La.	45 C 1	Laos Statea, Siam (see Shan States)	106 E 5	Lapointe, Ind. Rea., Wis.	24 E 1	Laristan (province), Persia, a90,000	103 E 7
Langston, Mich., a175	23 L 11	Lao-tai-shan Channel, China	107 1/2 H 3	Lapointe, Ind. Rea., Wis.	24 E 1	La Rita, Venezuela	70 C 1
Langston, Okla., a500	48 H 1	Laotto, Ind., a200	19 F 6	Lapointe, Ind. Rea., Wis.	24 E 1	La Rivière, France	82 B 2
Lang Swan, Siam	106 D 10	Lapa, Porto Rico	68 F 5	Lapointe, Ind. Rea., Wis.	24 E 1	Lark, River, England	77 K 1
Langsveen, O., a150	18 F 6	La Pacandière, France	80 J 6	Lapointe, Ind. Rea., Wis.	24 E 1	Lark, Ind. Ty.	48 J 7
Lang-tai, China	107 H 5	Lapac Island, Philippine Islands	118 C 10	Lapointe, Ind. Rea., Wis.	24 E 1	Lark, Ia.	28 G 1
Langtan, Burma	106 C 1	La Palisse, France	80 J 6	Lapointe, Ind. Rea., Wis.	24 E 1	Lark, N. C.	36 F 3
Lang Thuoag, French Indo-China	106 H 4	La Pallzada, Cuba	68 G 4	Lapointe, Ind. Rea., Wis.	24 E 1	Larkana, British India, '91, 12,019	104 A 6
Langtjerna, Sweden	95 K 4	La Palma, Spain (see Palma)	83 F 7	Lapointe, Ind. Rea., Wis.	24 E 1	Larkball (town), Scotland, '91, 8,349	78 H 8
Langtry, Ga., a150	38 G 6	La Palmilla, Santo Domingo	68 F 7	Lapointe, Ind. Rea., Wis.	24 E 1	Larkin, Ala., a100	42 E 1
Langtry, Tex.	47 F 8	Lapanza, Cal.	57 E 7	Lapointe, Ind. Rea., Wis.	24 E 1	Larkin, Kan., a150	32 G 2
Languard, Pliz (peak), Switzerland	91 M 5	Lapara, Tex.	46 K 9	Lapointe, Ind. Rea., Wis.	24 E 1	Larkin Point, Newfoundland	62 H 5
Langue, Canal du, France (see Canal du Midi)	81 H 9	Laparan Island, Philippine Islands	118 B 10	Lapointe, Ind. Rea., Wis.	24 E 1	Larkins, Tenn.	41 F 2
Langue, Honduras	66 H 6	Lapara Island, Philippine Islands	118 B 10	Lapointe, Ind. Rea., Wis.	24 E 1	Larkinsville, Ala., 216	42 E 1
Languedoc (old province), France	80 B 3	La Pasca, Venezuela	70 D 2	Lapointe, Ind. Rea., Wis.	24 E 1	Larkollen, Norway	95 D 3
Langwedel, Germany	85 G 9	La Paz (Buenos Aires), Argentina	72 F 13	Lapointe, Ind. Rea., Wis.	24 E 1	Larkspur, Cal.	56 K 1
Langwiller, Switzerland (see Grandvillard)	91 D 5	La Paz (Entrerios), Argentina, '90, a7,000	72 E 10	Lapointe, Ind. Rea., Wis.	24 E 1	Larkspur, Cal.	56 K 1
Langworthy, Ia., a150	28 L 3	La Paz (Mendoza), Argentina	72 D 10	Lapointe, Ind. Rea., Wis.	24 E 1	Larkspur, Cal.	56 K 1
Lang-ye-tai Island, China	107 1/2 H 5	La Paz, Bolivia, '93, a65,000	70 D 7	Lapointe, Ind. Rea., Wis.	24 E 1	Larkspur, Cal.	56 K 1
Langham, Neb., a150	29 H 3	La Paz (department), Bolivia, '93, est.593,779	70 D 7	Lapointe, Ind. Rea., Wis.	24 E 1	Larkspur, Cal.	56 K 1
Langham, Tex.	46 K 6	La Paz, Honduras	66 H 5	Lapointe, Ind. Rea., Wis.	24 E 1	Larkspur, Cal.	56 K 1
Lania, Sumatra	116 B 5	La Paz (department), Honduras, '87, 18,800	66 H 5	Lapointe, Ind. Rea., Wis.	24 E 1	Larkspur, Cal.	56 K 1
Lani Cr., Ia.	28 F 2	Lapaz, Ind., a375	19 D 2	Lapointe, Ind. Rea., Wis.	24 E 1	Larkspur, Cal.	56 K 1
Lanier, Ala.	42 E 4	La Paz, Mexico, '95, 4,737	64 D 5	Lapointe, Ind. Rea., Wis.	24 E 1	Larkspur, Cal.	56 K 1
Lanier, Ga.	38 H 7	La Paz, Babil de (bay), Mexico	64 D 5	Lapointe, Ind. Rea., Wis.	24 E 1	Larkspur, Cal.	56 K 1
Lanier, O., a100	18 A 5	La Paz, Nicaragua	66 J 7	Lapointe, Ind. Rea., Wis.	24 E 1	Larkspur, Cal.	56 K 1
Lanier, Tex.	46 N 5	La Paz (department), Salvador, '92, a70,000	66 G 6	Lapointe, Ind. Rea., Wis.	24 E 1	Larkspur, Cal.	56 K 1
Lanjario, Madagascar	112 R 15	Lapaz Je., Ind.	19 D 2	Lapointe, Ind. Rea., Wis.	24 E 1	Larkspur, Cal.	56 K 1
Lanjaron, Spain	83 J 8	Lapeer, Kan.	32 G 3	Lapointe, Ind. Rea., Wis.	24 E 1	Larkspur, Cal.	56 K 1
Lanj, British India	104 H 9	Lapeer (Co.), Mich., 29,213	23 P 11	Lapointe, Ind. Rea., Wis.	24 E 1	Larkspur, Cal.	56 K 1
Lankar-cho (lake), Tibet	107 C 4	Lapeer (c.h.), Mich., 2,753	23 P 11	Lapointe, Ind. Rea., Wis.	24 E 1	Larkspur, Cal.	56 K 1
Lankershim Sta., Cal.	57 C 9	Lapeer, Neb., a100	29 A 2	Lapointe, Ind. Rea., Wis.	24 E 1	Larkspur, Cal.	56 K 1
Lankhuti, Russia	101 J 1	Lapel, Ind., a200	19 E 4	Lapointe, Ind. Rea., Wis.	24 E 1	Larkspur, Cal.	56 K 1
Lan-ki, China, '98, a200,000	107 1/2 G 5	La Penne, France	81 G 12	Lapointe, Ind. Rea., Wis.	24 E 1	Larkspur, Cal.	56 K 1
Lannavara, Sweden	95 M 2	La Pérouse, Australia, a120	115 J 3	Lapointe, Ind. Rea., Wis.	24 E 1	Larkspur, Cal.	56 K 1
Lannaux, I., La.	45 K 8	La Pérouse Strait, Asia	100 R 4	Lapointe, Ind. Rea., Wis.	24 E 1	Larkspur, Cal.	56 K 1
Lannemezan, France	81 F 9	Lapfrod, England	75 E 12	Lapointe, Ind. Rea., Wis.	24 E 1	Larkspur, Cal.	56 K 1
Lannillon, France	80 A 4	Lapham, N. Y., a275	12 P 2	Lapointe, Ind. Rea., Wis.	24 E 1	Larkspur, Cal.	56 K 1
Lannion, France, '91, 6,002	80 B 4	Lapham Jr., Wis.	24 F 6	Lapointe, Ind. Rea., Wis.	24 E 1	Larkspur, Cal.	56 K 1
L'Annunziata, Italy	92 D 12	Lapichl, Russia	97 G 5	Lapointe, Ind. Rea., Wis.	24 E 1	Larkspur, Cal.	56 K 1
Lanoka, N. J., a175	14 H 6	Lapidum, Md., a100	33 L 2	Lapointe, Ind. Rea., Wis.	24 E 1	Larkspur, Cal.	56 K 1
Lanona, N. Dak.	26 G 3	La Piedad, Mexico, '94, 15,126	65 D 3	Lapointe, Ind. Rea., Wis.	24 E 1	Larkspur, Cal.	56 K 1
Lanorale, Quebec	61 H 7	La Piedad (district), Mexico, '94, 77,698	65 D 3	Lapointe, Ind. Rea., Wis.	24 E 1	Larkspur, Cal.	56 K 1
La Noria, Chile, '85, 1,560	70 C 8			Lapointe, Ind. Rea., Wis.	24 E 1	Larkspur, Cal.	56 K 1
Lansdale, Pa., 1,858	15 M 6			Lapointe, Ind. Rea., Wis.	24 E 1	Larkspur, Cal.	56 K 1

Index table listing geographical locations and their corresponding map grid coordinates. The table is organized in three columns, with the first column containing the location name and the second and third columns containing the grid coordinates (e.g., 84 H 9, 83 K 5).

Lava flow of 1868, Hawaii...	118 N 7	Lawrence, Mich., 504	23 J 13	Lazaro, Cuba	68 G 3	Le Bailhif (Guadeloupe), West Indies	68 1/2 A 9
Lava flow of 1880, Hawaii...	118 O 6	Lawrence, Miss., a200	25 D 3	Lazaro, Canal de San, Mexico	65 B 6	Lebak, Java	116 C 6
Lava flow of 1887, Hawaii...	118 N 7	Lawrence (Co.), Miss., 12,318	43 F 6	Lazaro Lopez, Cuba	68 F 3	Lebak, Port, Philippine Islands	116 F 3
Lavagna, Italy, '81, 3,751	93 F 6	Lawrence (Co.), Mo., 26,228	31 E 10	Lazarville, W. Va., 317	35 A 1	Leban, Wash., a100	51 B 3
Lava Hill, N. Mex.	55 H 4	Lawrence, Neb., a300	29 F 3	Lazali, Mount (Mts.), Italy (see Albania)	94 N 11	Lebango, Africa	112 K 11
Laval, France, '91, 30,374	80 E 4	Lawrence, New Brunswick	62 B 4	Lazatan (district), Turkey in Asia	101 J 2	Lebanle Bay, Celebes	116 E 5
Laval, France (on travel map)	74 D 4	Lawrence, N. Y.	11 S 15	Lazonby, England	76 G 3	Lebanon, Ala., a100	42 F 2
Laval, Quebec, a600	61 M 4	Lawrence, New Zealand, '91, 1,026; '96, 996	117 C 9	Lazzaretto Nuovo, Fort, Italy	92 L 2	Lebanon, Conn., place, a1,450; town, 1,670	10 G 3
Laval (county), Quebec, '91, 9,436	61 G 7	Lawrence, N. C.	36 P 2	Lea, British India (see Leb)	104 F 2	Lebanon, Del., a226	33 N 3
Lavalette, W. Va.	35 B 4	Lawrence (Co.), O., 39,556	18 E 7	Lea, River, England	77 G 4	Lebanon, Ill., 1,636	21 F 8
Lavalle, Fort, Argentina	72 E 8	Lawrence (Co.), Pa., 37,517	16 B 4	Leaburg, Oreg.	52 C 2	Lebanon (c.h.), Ind., 3,682	19 C 4
Lavalle, Wis., a.c.'95, 343	24 F 7	Lawrence (Ca.), S. Dak., a.c.'95, 14,345	27 A 2	Leach, Mount, Australia	115 H 3	Lebanon, Ind. Ty., a400	48 J 7
Lavallette, N. J.	14 H 6	Lawrence, Tenn.	41 D 4	Leach, Ky.	40 C 6	Lebanon, Ia., a150	28 J 6
Lavaltrie, Quebec, '91, 987	61 H 7	Lawrence (Co.), Tenn., 12,286	41 G 4	Leach, Tenn.	41 D 3	Lebanon, Kan., s.c.'95, 342	32 D 2
Lavamund, Austria	90 L 10	Lawrence, Tex.	46 L 5	Leachburg, N. C.	36 M 3	Lebanon (c.h.), Ky., 2,816	40 F 5
Lavanderas Rocks, West Indies	68 E 1	Lawrence, Utah	54 M 3	Leache's Point Peak, Cal.	57 J 7	Lebanon, Me., town, 1,263	6 B 9
La Vandola (island), Bismarck Archipelago	116 J 1	Lawrence Br., Masa.	8 F 2	Leachtown, W. Va.	35 D 2	Lebanon, Miss.	43 F 1
Lavana, Africa	111 D 9	Lawrenceburg (c.h.), Ind., '90, 4,284; '97, a5,000	19 G 6	Lead, N. C.	36 D 4	Lebanon (c.h.), Mo., 2,218	31 G 9
Lavansville, Pa., a200	16 D 6	Lawrenceburg (c.b.), Ky., 1,882	40 G 4	Leadboro, Mont.	49 F 3	Lebanon, Neb., a150	29 D 3
Lavant Station, Ontario	60 J 2	Lawrenceburg, Mo., a100	31 E 10	Leadenham, England	76 M 6	Lebanon (c.h.), N. H., town, 3,763	7 F 8
Lavant Thal, Uter (valley), Anabria	90 K 10	Lawrenceburg (c.b.), Tenn., '98, a1,000	41 G 4	Leaden Ruding, England	77 J 3	Lebanon, N. J., a500	14 E 3
Lava-Plains, Korea	108 C 4	Lawrence Cove, Ala, a100	42 D 2	Leader, Ind. Ty.	48 K 5	Lebanon, N. Y., a200	12 L 6
Lavardac, France	81 F 8	Lawrence Cr., Mout.	49 H 3	Leadhill, Ark., 333	44 G 2	Lebanon, N. C.	36 M 6
Lavarone, Austria	90 C 12	Lawrence Fork, Neb.	29 A 2	Leadhill, Scotland	78 J 9	Lebanon (c.b.), O., 3,950	18 B 6
Lavaur, France, '91, commune, 6,477; town, 4,008	81 G 9	Lawrence Island, Henry, British India	106 A 8	Leading, N. C.	36 J 4	Lebanon, Oreg., a29	52 C 2
Lavaux (district), Switzerland	91 C 5	Lawrence Jc., Pa.	16 B 5	Leading Creek, W. Va.	35 E 2	Lebanon (Co.), Pa., 48,131	15 J 6
La Vecilla, Spala	83 G 2	Lawrence Mills, Ontario	60 F 2	Leadingham, Ky., a100	39 K 4	Lebanon (c.b.), Pa., '90, 14,664; '97, a16,500	15 K 6
La Vega, Mexico	65 C 3	Lawrence Sta., N. J., a225	14 F 4	Leading Pt., Md.	33 G 6	Lebanon, S. C.	37 D 3
La Vega (district), Spain	83 J 7	Lawrence Sta., N. Y.	12 N 2	Leadmine, Mo.	31 G 9	Lebanon, S. Dak., a200	27 E 1
La Vela, Venezuela	70 D 1	Lawrenceton, Mo.	31 M 9	Lead Mine, Utah	54 B 6	Lebanon (c.b.), Tenn., 1,883	41 J 2
Lavelle, Pa., a400	15 K 5	Lawrencetown, Nova Scotia	62 D 5	Leadmine, W. Va.	35 G 2	Lebanon, Tex., a300	46 L 4
Lavello, Italy, '81, 6,288	94 T 12	Lawrencetown, Nova Scotia	62 F 5	Leadvale, Tenn.	24 F 9	Lebanon, Mt., Turkey in Asia	102 C 4
Lavea, Denmark	88 F 4	Lawrenceville, Ala., a150	42 G 7	Leadville (c.h.), Col., '90, 10,384; '97, a13,175	41 P 2	Lebanon (province), Turkey in Asia	102 C 5
Lavender, Col.	53 B 7	Lawrenceville (c.h.), Ga., '98, a1,000	38 D 4	Leaf, Miss.	53 F 4	Lebanon (c.h.), Va., 310	34 D 2
Lavender, Tenn.	41 M 2	Lawrenceville (c.b.), Ill., '98, a1,000	21 K 8	Leaffield, England	53 G 8	Lebanon, Wis., town, '95, 1,474	24 B 9
Lavender Hill, Md.	33 G 4	Lawrenceville, Ind., a100	19 F 6	Leaf Lake, Manitoba	77 A 3	Lebanon Jc., Ky., a475	40 E 5
Lavendham, England	77 L 2	Lawrenceville, Ky., a150	40 G 3	Leaf Lake, Canada	59 Q 5	Lebanon Jc., O.	18 B 5
Lavento, Italy, '81, 2,199	93 E 3	Lawrenceville, N. J., a225	14 F 4	Leaf Lakea, Canada	59 Q 5	Lebanon Lake, N. Y.	11 N 8
Lavessar (island), Russia	97 F 1	Lawrenceville, N. Y., a300	12 N 2	Leaflet, N. C.	36 L 4	Lebanon Springs, N. Y., a700	12 Q 7
La Ventura, Mexico	64 H 5	Lawrenceville, N. Y., a100	18 C 5	Leaf Mountain, Minn.	25 B 3	Lebanon Sta., Conn.	10 G 3
Laver, Little, England	77 H 3	Lawrenceville, Pa., '98, a600	15 H 3	Leaf River, Ill., 339	20 G 1	Lebar, Africa	111 B 7
La Verda (district), Spala	83 G 4	Lawrenceville, Quebec	61 K 8	Leaga Bay, Sumatra	116 A 4	Le Bar, France	81 J 1
Laverde, Cape, Solomon Is.	117 J 4	Lawrenceville (c.h.), Va., 305	34 H 10	League, Sive (Mt.), Ireland	79 D 2	Leba See (lake), Germany	87 C 25
La Verdère, France	81 G 11	Lawrieston, Scotland	78 J 10	League U. (U. S. Navy Yard), Pa.	15 M 2	Lebaya, Africa	111 D 8
Lavergne, Ill., a300	21 B 9	Laws, Cal.	56 G 5	Leah Head, Hawaii	118 P 10	Lebbke, Belgium, '90, 6,573	84 D 7
Lavergne, Tenn., a150	41 H 3	Laws, N. C.	36 L 2	Leahy, Wash.	51 F 2	Lebda, Africa	110 K 2
Laverne, S. Dak.	27 B 2	Lawsball, England	77 K 2	Leake, England	76 N 6	Lebdi, Jehel (Mt.), Turkey in Asia	101 H 5
Lavernia, Tex., a300	46 J 8	Lawsbill, Miss.	43 E 1	Leake (Co.), Miss., 14,803	43 E 5	Leban, S. Dak.	27 D 1
La Verrière, France	82 D 3	Lawson, Cal., a250	53 G 3	Leakeville (c.b.), Miss., a100	43 G 8	Le Benusset, France	87 K 12
Laverstock, England	77 B 6	Lawson, Ga.	38 D 9	Leakey, Tex., a150	47 I 8	Lebedin, Russia, '93, est. 16,419	97 K 6
Laveta, Col., 361	53 J 8	Lawson, Kan.	32 A 4	Leaksville, N. C., 726	36 K 2	Lebedyan, Russia, '93, est. 7,250	96 G 5
La Veuve, France	82 J 2	Lawson, Mo., 520	30 D 6	Leal, N. Dak.	26 F 2	Lebeck, Mo., a150	31 E 9
Laviano, Italy	94 S 13	Lawseau, Okla.	48 J 2	Leal, Russia	97 D 2	Lebey, Hungary	89 J 4
Lavie, Cal.	57 J 8	Lawson, W. Va.	35 D 5	Lealon, Mexico	65 L 6	Leber, Wash.	51 C 3
Lavigericville, Kongo Free State	112 O 12	Lawsonham, Pa., a100	16 C 4	Lealt, Scotland	78 E 7	Leberby, Norway	95 P 1
Lavilla Jc., Fla.	39 G 6	Lawsonville, N. C.	36 K 2	Leaman, Ill., a100	20 E 5	Lebir, Kuala, Siam	106 F 12
La Villeueuve, France	82 K 5	Lawtey, Fla., a175	39 M 2	Leaman Place, Pa., a275	15 K 6	Lebkak, Jehel (Mt.), Egypt	110 O 4
Lavina, Mont.	49 G 3	Lawton, Ky., a125	40 K 4	Leamington, England, '91, 26,930	77 B 1	Le Blanc, France, '91, 7,389	80 G 6
Lavonia, N. C.	36 D 4	Lawton, Mich., 788	23 K 13	Leamington, Ontario, '91, 1,910	60 C 5	Le Blanc, France (on travel map)	74 E 5
Lavonia, Tenn.	41 D 3	Lawton Sta., N. Y.	13 E 6	Leamington Priors, England (see Leamington)	77 B 1	Lebo, Kan., s.c.'95, 532	32 G 3
La Virgen, Nicaragua	66 K 8	Lawtonville, Ga., 112	38 G 6	Leamington, Utah	54 K 3	Lebo, Mo., a200	31 J 11
Lavis, Austria	90 C 11	Lauw, Mount, Java	116 D 6	Lean, Coast of, Honduras	66 H 4	Lebo, Pa., a200	15 H 6
Lavit-de-Lomagne, France	81 F 9	Lawyers, Va., a100	34 E 6	Leancholl, British Columbia	63 G 4	Leboeuf, Mo.	31 J 8
Lavkos, Greece, '89, 1,957	99 H 2	Lawyersville, N. Y., a200	12 N 6	Leancholl, British Columbia	63 G 4	Leboeuf, Pa., a125	16 C 3
Lavonia, Ga., 283	38 E 3	Lax, Ala.	42 D 1	Leander, Tex., a500	46 K 7	Lebomba Mountains, Africa	113 L 4
Lavorgo, Switzerland, '88, 173	91 J 5	Lax, Ga.	38 E 9	Leander, W. Va.	35 E 4	Le Bordeaux, France	82 D 2
Lavos, Portugal, '78, 6,174	83 D 4	Laxå, Sweden	95 J 7	Leando, Ia., a200	28 J 6	Lebos Cr., Okla.	48 C 6
La Vouite, France	81 K 8	Laxay, Scotland	78 C 3	Leane, Lough (lake), Ireland	79 C 7	Lebos L., Tex.	47 E 4
Lavras, Brazil	71 H 8	Laxdale, Scotland	78 D 3	Leaning Tower, Cal.	56 H 5	Le Bourg-d'Oisaois, France	81 M 7
Lavre, Portugal, '78, 1,284	83 D 6	Laxeel (river), Norway	95 O 2	Leanna, Mo.	31 E 11	Le Bourg-Dun, France	82 B 1
Lav, Okla., a150	48 J 3	Laxefjord (bay), Norway	95 P 1	Leaning Tower, Cal.	56 H 5	Le Bourget, France	80 M 1
Lav (village), Scotland, '91, 1,532	78 J 8	Laxelvans Kapel, Norway	95 O 1	Leann, O., a100	18 F 7	Lebrer, Canada	63 L 4
Law, Tenn.	41 D 3	Laxenburg, Austria	90 N 7	Leap, Oreg.	52 I 11	Le Breuil, France	82 A 2
Lawa, British India	104 E 6	Laxey, Isle of Man	76 D 4	Leap, Oreg.	52 I 11	Lebrja (river), Colombia	70 C 2
Lawal Bay, Hawaii	118 F 1	Laxfield, England	77 N 1	Leap, Oreg.	52 I 11	Lebrja, Spain, '87, 11,933	83 F 8
Lawen, Oreg.	52 G 3	Laxford, Loeb (dialect), Scotland	78 G 3	Leap, Oreg.	52 I 11	Lebrja, Spain, '87, 11,933	83 F 8
Lawers, Ben (Mt.), Scotland	78 H 6	Laxsjö, Sweden	95 J 5	Leap, Oreg.	52 I 11	Lebrja, Spain, '87, 11,933	83 F 8
Lawford, England	77 L 3	Lay, Pt., Alaska	58 H 2	Leap, Oreg.	52 I 11	Lebrja, Spain, '87, 11,933	83 F 8
Lawford, W. Va.	35 E 2	Lay, Col.	53 C 1	Leap, Oreg.	52 I 11	Lebrja, Spain, '87, 11,933	83 F 8
Lawk Sawk, Burma	106 C 4	Lay (river), France	80 D 6	Leap, Oreg.	52 I 11	Lebrja, Spain, '87, 11,933	83 F 8
Lawler, Ill.	21 J 10	Lay City, Pa.	16 E 3	Leap, Oreg.	52 I 11	Lebrja, Spain, '87, 11,933	83 F 8
Lawler, Ia., s.c.'95, 483	28 J 1	Lay Cr., Col.	53 C 1	Leap, Oreg.	52 I 11	Lebrja, Spain, '87, 11,933	83 F 8
Lawlers, Australia	115 B 5	Laybach, Austria (see Laibach)	90 J 11	Leap, Oreg.	52 I 11	Lebrja, Spain, '87, 11,933	83 F 8
Lawn, Neb.	29 A 1	Laye (river), France	81 G 11	Leap, Oreg.	52 I 11	Lebrja, Spain, '87, 11,933	83 F 8
Lawn, S. C.	37 E 1	Layer Marney, England	77 L 3	Leap, Oreg.	52 I 11	Lebrja, Spain, '87, 11,933	83 F 8
Lawn, Tex.	47 H 5	Layfield, British Guiana	71 F 2	Leap, Oreg.	52 I 11	Lebrja, Spain, '87, 11,933	83 F 8
Lawnale, Ill.	20 G 5	Layhill, Md.	33 H 3	Leap, Oreg.	52 I 11	Lebrja, Spain, '87, 11,933	83 F 8
Lawnadale, Kan.	32 D 4	Laykbo, Burma	106 C 6	Leap, Oreg.	52 I 11	Lebrja, Spain, '87, 11,933	83 F 8
Lawnadale, Minn.	25 A 4	Layman, O.	18 G 6	Leap, Oreg.	52 I 11	Lebrja, Spain, '87, 11,933	83 F 8
Lawnadale, N. C.	36 F 4	Laynesville, Ky., a175	40 L 5	Leap, Oreg.	52 I 11	Lebrja, Spain, '87, 11,933	83 F 8
Lawnadale, Pa.	15 N 1	Laynesville, Tenn., a175	41 L 4	Leap, Oreg.	52 I 11	Lebrja, Spain, '87, 11,933	83 F 8
Lawnadale, Tex., a200	46 L 5	Layon River (Dominican), West Indies	68 1/2 B 12	Leap, Oreg.	52 I 11	Lebrja, Spain, '87, 11,933	83 F 8
Lawn Hill, British Columbia	63 D 3	Laysan Island, Oceanica	114 K 2	Leap, Oreg.	52 I 11	Lebrja, Spain, '87, 11,933	83 F 8
Lawnhill, Ia.	28 G 3	Layston, England	77 H 3	Leap, Oreg.	52 I 11	Lebrja, Spain, '87, 11,933	83 F 8
Lawn L., N. Y.	12 N 5	Layton, N. J., a300	14 E 1	Leap, Oreg.	52 I 11	Lebrja, Spain, '87, 11,933	83 F 8
Lawnridge, Ill., a300	20 F 4	Layton, Pa.	16 C 6	Leap, Oreg.	52 I 11	Lebrja, Spain, '87, 11,933	83 F 8
Lawnridge, Kan.	32 A 2	Layton, S. C.	37 E 2	Leap, Oreg.	52 I 11	Lebrja, Spain, '87, 11,933	83 F 8
Lawnridge, Mo.	30 H 4	Layton, Utah, a500	54 K 1	Leap, Oreg.	52 I 11	Lebrja, Spain, '87, 11,933	83 F 8
Lawnridge, N. C.	36 F 4	Layton, Wash.	51 G 2	Leap, Oreg.	52 I 11	Lebrja, Spain, '87, 11,933	83 F 8
Lawnridge, Pa.	15 N 1	Laytons Landing, Utah	54 A 6	Leap, Oreg.	52 I 11	Lebrja, Spain, '87, 11,933	83 F 8
Lawnridge, Tex., a200	46 L 5	Laytonville, Md., a125	33 I 3	Leap, Oreg.	52 I 11	Lebrja, Spain, '87, 11,933	83 F 8
Lawn Hill, British Columbia	63 D 3	Laytooville, Cal.	56 B 3	Leap, Oreg.	52 I 11	Lebrja, Spain, '87, 11,933	83 F 8
Lawnhill, Ia.	28 G 3	La Yuata, Spain	83 L 4	Leap, Oreg.	52 I 11	Lebrja, Spain, '87, 11,933	83 F 8
Lawn L., N. Y.	12 N 5	Lazareff, Port, Korea	108 C 4	Leap, Oreg.	52 I 11	Lebrja, Spain, '87, 11,933	83 F 8
Lawnridge, Ill., a300	20 F 4	Lazareff (island), Low Archipelago (see Matabia)	117 K 7	Leap, Oreg.	52 I 11	Lebrja, Spain, '87, 11,933	83 F 8
Lawnridge, Kan.	32 A 2	Lazaretto R., Ga.	38 J 2	Leap, Oreg.	52 I 11	Lebrja, Spain, '87, 11,933	83 F 8
Lawnridge, Mo.	30 H 4	Lazaretto (Barbados), West Indies	68 1/2 D 12	Leap, Oreg.	52 I 11	Lebrja, Spain, '87, 11,933	83 F 8
Lawnridge, N. C.	36 F 4	Lazarevskil, Russia	96 G 7	Leap, Oreg.	52 I 11	Lebrja, Spain, '87, 11,933	83 F 8
Lawnridge, Pa.	15 N 1			Leap, Oreg.	52 I 11	Lebrja, Spain, '87, 11,933	83 F 8
Lawnridge, Tex., a200	46 L 5			Leap, Oreg.	52 I 11	Lebrja, Spain, '87, 11,933	83 F 8
Lawn Hill, British Columbia	63 D 3			Leap, Oreg.	52 I 11	Lebrja, Spain, '87, 11,933	83 F 8
Lawnhill, Ia.	28 G 3			Leap, Oreg.	52 I 11	Lebrja, Spain, '87, 11,933</	

Lechhausen, Germany, '95, 11-1163 86 Q 13
 Le-Echiquier Islands, New Guinea (German) 116 H 1
 Lechlade, England 77 B 4
 Lechlutz, Hungary 80 Q 4
 Lech Thal (valley), Austria 90 B 9
 Lechtal Alps, Austria (see Lech Alps) 90 B 9
 Leck, Germany 85 C 9
 Leckford, England 77 B 6
 Leckmelm, Scotland 78 F 4
 Leclair, Ia., s.c.'95, 847 28 N 4
 Leclercville, Quebec 61 K 5
 Lecluse, Netherlands (see Sluis) 84 B 6
 Lecoma, Mo. 31 J 9
 Leecompton, Ia., a275 45 E 4
 Leecompton, Kan., s.c.'95, 413 52 G 2
 Leconte, Miss. 43 F 1
 Leconte Mills, Pa., a150 16 F 4
 Le Coudray - Saint Germer, France 82 D 2
 Le Crouzet, France, '96, 32,034 80 K 6
 Le Crouzet, France (see Le Crouzet) 80 K 6
 Le Crouzet, France (on travel map) 74 F 5
 Le Croisic, France 80 C 5
 Le Croisic, France (on travel map) 74 C 5
 Lecroy, Ark., a100 44 G 6
 Lectoure, France, '91, 2,931 81 F 9
 Lectoure, France (on travel map) 74 E 7
 Leda, Crete 99 D 9
 Leda (river), Germany 85 F 6
 Leda, Va. 34 E 7
 Ledbetter, Tex., a300 46 L 7
 Ledbury, England 75 H 9
 Lede, Belgium, '90, 4,607 84 C 6
 Ledecher, Belgium, '90, 12,362 84 C 6
 Ledberg, Belgium (on travel map) 74 F 3
 Ledeb, Austria 90 L 4
 Ledesma, Argentina, '90, a2,000 72 E 8
 Ledesma, Mexico 05 E 2
 Ledesma, Spain 83 F 3
 Ledford, N. C. 36 B 4
 Ledfordale, Pa., a175 15 M 4
 Ledge Flat, East, Bermudas 67 P 2
 Ledge Flats, Bermudas 67 P 2
 Ledge Flats, Western, Bermudas 67 N 2
 Ledger, N. C. 36 C 3
 Ledgerville, Wis., a200 24 K 6
 Ledl, Ben (Mt.), Scotland 78 H 7
 Ledlgan, France 81 D 10
 Ledja (Mt.), Turkey in Asia 101 G 6
 Ledmore, Scotland 78 G 3
 Ledo, Cape, Africa 112 K 13
 Le Dorat, France 80 F 6
 Ledro, Cal. 57 F 7
 Leduc, Canada 63 H 3
 Leduc, Idaho, a150 50 E 6
 Ledyard, Conn., place, a250; town, 1,183 10 G 4
 Ledyard, Ia., s.c.'95, 371 28 E 1
 Ledyard, N. Y., a100 13 J 6
 Lee, Ala. 42 C 8
 Lee (Co.), Ala., 28,694 42 G 5
 Lee, Ark. 44 L 5
 Lee (Co.), Ark., 18,886 44 L 5
 Lee, England 77 E 4
 Lee, Fla. 39 K 2
 Lee (Co.), Fla., s.c.'95, 2,225 39 O 10
 Lee (Co.), Ga., 9,074 38 C 8
 Lee, Ill., 264 20 H 2
 Lee (Co.), Ill., 26,187 20 G 2
 Lee, Ind. Ty. 48 L 3
 Lee (Co.), Ia., s.c.'95, 39,528 28 L 6
 Lee, Ky. 40 C 6
 Lee (Co.), Ky., 6,205 40 J 5
 Lee, La. 45 M 1
 Lee, Me., town, 329 6 G 5
 Lee, Mass., s.c.'95, town, 4,066; village, 3,136 8 A 3
 Lee, Mich. 23 J 13
 Lee, La., Miss. 43 B 4
 Lee, Miss. 43 B 7
 Lee (Co.), Miss., 20,640 43 G 2
 Lee, Mont. 49 K 4
 Lee, Nev. 54 G 2
 Lee, N. H., town, 606 7 L 10
 Lee, N. Y., a125 12 L 5
 Lee, N. C. 36 D 3
 Lee, N. Dak. 29 F 2
 Lee, O., a400 18 F 6
 Lee, Oreg. 52 A 3
 Lee (Co.), Tex., 11,952 46 L 7
 Lee, Va. 34 H 5
 Lee (Co.), Va., 18,216 34 B 3
 Lee, W. Va. 35 D 2
 Lee and Gordons Bridge, Ga. 38 H 5
 Lee and Gordons Mill, Ga. 38 H 4
 Leelch, W. Va. 35 C 3
 Lee Center, Ill., a245 20 G 2
 Lee Center, N. Y., a320 12 M 5
 Leech, Minn. 25 C 2
 Leechburg, Pa., 1,924 16 E 5
 Leech L., Minn. 25 C 2
 Leech Lake, Ind. Res., Minn. 25 C 2
 Leech Lake R., Minn. 25 C 2
 Leech Corners, Pa., a150 16 B 4
 Leechville, N. C., a175 36 R 3
 Lee City, Ky. 40 K 5
 Leeseck, Ark., a100 44 D 3
 Leese, Ala., 250 42 D 3
 Leeds (York), England, '91, 307,505 76 K 5
 Leeds (Kent), England 77 K 6
 Leeds, England (on travel map) 74 D 2

Leeds, Ill. 20 G 3
 Leeds, Ia. 28 A 2
 Leeds, Kan. 32 F 4
 Leeds, Me., town, 999 6 C 7
 Leeds (part of Northampton), a Miss. 8 D 3
 Leeds, Mo. 30 D 6
 Leeds, N. Y., a400 12 P 7
 Leeds, N. Dak., a125 26 E 1
 Leeds, Oreg. 52 C 4
 Leeds, Quebec, a600 61 M 6
 Leeds, S. C., a300 37 F 2
 Leeds, Utah 54 J 5
 Leeds and Grenville (county), Ontario, '91, 48,905 60 K 3
 Leeds Center Sta., Me. 60 C 7
 Leeds Jc., Me. 60 C 7
 Leeds Point, N. J., a400 14 G 8
 Leeds South (county), Ontario, '91, 22,451 60 J 3
 Leeds Town, Va. 34 J 4
 Leeds Village, Quebec, a500 61 M 6
 Leelch, Va. 34 K 6
 Leek, England, '91, 14,128 76 J 6
 Leek, De, Netherlands 84 H 2
 Leek, N. Y., a200 13 E 7
 Leek Wootton, England 77 A 1
 Leelan, O. 18 B 6
 Leelanau (Co.), Mich., 7,944 23 K 8
 Leelanau, Md. 33 J 4
 Leeland, Va. 34 J 4
 Leeman, Wis. 24 J 5
 Leemont, Va., a200 34 M 5
 Leende, Netherlands, commune, '94, est.1,247 84 G 6
 Leepaja, Russia (see Libau) 97 C 3
 Leepark, Neb. 29 E 2
 Leeper, Mo., a100 31 L 10
 Leeper, Pa., a150 16 D 4
 Leepope, Ga. 38 D 6
 Leer, Germany, '95, 11,470 85 F 5
 Leer, Germany (on travel map) 74 H 2
 Leerdam, Netherlands, commune, '94, est.4,480 84 F 5
 Lee River, Ireland 79 C 8
 Leer or Rör Sö (lake), Denmark 88 C 0
 Leer Sö (lake), Denmark 88 C 0
 Lees, S. C., a200 37 F 5
 Leesburg, Ala. 42 F 2
 Leesburg, Fla., s.c.'95, 805 39 N 5
 Leesburg (c.b.), Ga., 442 38 C 8
 Leesburg, Idaho, a125 50 E 4
 Leesburg, Ind., 345 19 E 2
 Leesburg, Kan. 32 D 4
 Leesburg, Ky., 101 40 H 4
 Leesburg, Mich. 23 K 13
 Leesburg, N. J., a600 14 E 8
 Leesburg, O., 617 18 D 6
 Leesburg, Pa., a100 16 B 4
 Leesburg, Tenn., a100 41 Q 2
 Leesburg, Tex., a200 46 M 5
 Leesburg (c.b.), Va., 1,650 34 H 2
 Lee's Castle, Africa (see Mandu-gwe) 112 O 16
 Lees Cr., O. 18 C 6
 Lees Creek, Ia. 45 K 5
 Lees Crossroads, Pa., a250 15 H 6
 Leesdale, Ala. 42 D 2
 Lees Ferry, Ariz. 55 D 2
 Lees Mill, Tex. 46 O 7
 Lees Mills, Va. 34 D 2
 Leespott, Pa., a1,200 15 L 6
 Lees Pt., Mich. 23 K 8
 Lees R., Mass. 9 D 6
 Lees Sta., Tenn. 41 L 3
 Lees Summit, Ma., 1,360 31 D 7
 Leestown Point, Ireland 79 K 3
 Leestville, Cal. 56 C 3
 Leestville, Ind., a125 19 D 7
 Leestville (c.b.), La., a125 45 C 4
 Leestville, Mich., a275 23 Q 13
 Leestville, Mo., 124 31 E 8
 Leestville, O., a650 17 H 4
 Leestville, S. C., 229 37 F 4
 Leestville, Tex., a250 46 K 8
 Leestville, Va. 34 E 6
 Leestville Cross Roads, O., 203 17 E 3
 Leete Island, Conn., a250 10 E 4
 Leeton, Mo. 31 E 7
 Leetonia, O., 2,826 17 J 3
 Leetonia, Pa., a300 15 G 3
 Leetown, W. Va., a125 35 L 2
 Leetsdale, Pa., a400 16 B 5
 Leetsville, Mich., a100 23 L 8
 Leetville, Nev. 54 D 3
 Leeuwarden, Netherlands, commune, '89, 30,976; '95, est. 31,292 84 G 2
 Leeuwarden, Netherlands (on travel map) 74 G 2
 Leeuwin, Cape, Australia 115 A 6
 Lecuou Saint Pierre, Belgium, '90, 5,940 84 D 7
 Lee Valley, Tenn., a175 41 P 2
 Leeville, Tenn. 41 J 2
 Leeward Group, Society Islands 117 O 7
 Leeward Islands (British colony), West Indies, '91, 127,723 68½ G 7
 Leeward Passage, Danish West Indies 68½ B 7
 Lefega, Samoa 117 A 1
 Lefever Falls, N. Y., a150 11 O 8
 Lefevre Point, Loyalty Islands 117 J 10
 Lefeburg, Conn. 10 G 3
 Lefke, Turkey in Asia, a2,000, 101 D 5
 Lefkolia, Cyprus (see Nicosia) 101 E 5
 Leflore, Ind. Ty. 48 N 5
 Leflore, Miss. 43 D 3
 Leflore (Co.), Miss., 16,869 43 D 3
 Lefors, Tex. 47 G 2

Lefroy, Lake, Australia 115 C 6
 Lefroy, Ontario 60 F 3
 Lefthand, W. Va. 35 D 3
 Leftwich, Tenn. 41 H 3
 Lefuka (Island), Tonga 117 B 6
 Leg (river), Austria 89 O 1
 Legat, Turkey in Asia 102 L 3
 Legal, N. C. 36 M 4
 Leganes, Spain 83 J 4
 Legasip, Philippine Islands, '87, 7,150 118 E 5
 Legau, Germany 86 H 11
 Le Gault, France 82 H 3
 Le Gault-Saint Denis, France 89 D 6
 Legé, France 81 D 8
 Legény Mihályi, Hungary 74 P 4
 Legeword, Scotland 78 L 8
 Leggett, N. C. 36 O 3
 Leggett, Tex., a200 46 N 7
 Leghji Ruins, Egypt 110 O 5
 Leghorn, Italy, '81, town, 78,498; commune, 97,615; '95, commune, est.104,500 93 H 7
 Leghorn (province), Italy, '81, 121,612; '95, est.125,800 93 H 7
 Leghorn, Italy (on travel map) 74 K 7
 Legion, Tex. 46 J 7
 Legnano, Italy, '81, 3,514 93 K 4
 Legnano, Italy, '81, 5,378 93 E 3
 Legonell, Ireland, '91, 4,023 79 J 2
 Legrand, Ala. 42 E 6
 Legrand, Ia., s.c.'95, 381 28 H 3
 Le Grand, Utah 54 C 6
 Le Grand Fond (Mt.; Martinique), West Indies 68½ D 9
 Le Grand-Lemps, France 81 L 7
 Le Grand-Pressigny, France 80 F 6
 Le Gros-Dizy, France (see Dizy-le-Dizy) 82 J 1
 Leh, British India 104 F 5
 Lehassa, Madagascar 112 S 13
 Le Havre, France, '96, 119,470 82 A 2
 Le Havre, France (on travel map) 74 D 4
 Lehe, Germany, '95, 19,152 85 E 8
 Lehel, Africa 112 S 10
 Le Hele Falls, Africa 112 B 0
 Lehesten, Germany 86 M 14
 Lehi, Ariz., 209 55 D 5
 Lehi City, Utah, a2,000 54 L 2
 Lehigh, Ind. Ty., a3,000 48 K 6
 Lehigh, Ia., s.c.'95, 782 28 E 3
 Lehigh, Kan., a275 32 E 3
 Lehigh, N. Dak. 26 B 3
 Lehigh, N. Dak. 26 H 3
 Lehigh (Co.), Pa., 76,631 15 L 5
 Lehigh, Wis. 24 C 4
 Lehighgap, Pa., a500 15 L 5
 Lehigh Jc., N. J. 14 D 3
 Lehigh R., Pa. 15 L 5
 Leighton, Pa., 2,959 15 L 5
 Lehi Jc., Utah 54 C 7
 Lehman, Pa., a250 15 K 4
 Lehmann, La. 45 F 4
 Lehmanns Landlog, Ontario 60 C 2
 Lehuin, Germany 85 H 16
 Lehraghat, Nepal 104 J 6
 Lehrte, Germany 85 H 10
 Lehrte, Germany (on travel map) 74 K 2
 Lehrter Bahnhof (station), Berlin, Germany 87 H 31
 Lehrton, Miss. 43 C 3
 Lehu, Puu (Mt.), Hawaii 118 F 1
 Lehtluttu, Africa 113 E 2
 Lela, British India (see Lelab) 104 C 4
 Lelab, British India 112 O 8
 Leihardt, N. Y., a200 12 O 8
 Leihltsch, Germany 87 F 28
 Leihltsch, Austria 90 L 10
 Leihstadt, Switzerland, '88, 582 91 G 2
 Leicester, England, '91, 142,045 76 K 7
 Leicester (county), England, '91, 373,584 76 K 7
 Leicester, England (on travel map) 74 D 2
 Leicester, Mass., s.c.'95, town, 3,239; village, 1,607 8 G 4
 Leicester, N. C., a225 36 D 3
 Leicester, Vt., town, 562 7 B 7
 Leicester Jc., Vt., a200 7 B 7
 Lei-chau, China 107½ B 12
 Leichhardt, Australia, a16,900, 115 J 2
 Leichhardt River, Australia 115 F 3
 Leichlingen, Germany, '95, 5,758 86 K 5
 Leichhart, Tenn. 41 J 4
 Leiden, Netherlands, commune, '89, 43,127; '95, est.44,714 84 E 4
 Leiden, Netherlands (on travel map) 74 G 2
 Leidebora, Germany 86 M 3
 Leidi Peak, Itah 54 N 2
 Leifers, Austria 90 C 11
 Leigh (Lancaster), England, '91, 28,708 76 H 6
 Leigh, North, England 77 B 3
 Leigh, South, England 77 B 3
 Leigh, Kent, England 77 H 6
 Leigh (Essex), England 77 K 4
 Leigh (Surrey), England 77 F 6
 Leigh, Neb., 249 29 G 2
 Leigh Creek, Australia 115 F 6
 Leigh Green, England 77 E 4
 Leighlinbridge, Ireland, '91, 744 79 G 6
 Leighs, Little, England 77 J 3
 Leighs, Great, England 77 K 3
 Leighs, Va. 34 J 2
 Leighs L., Wyo. 50 J 6

Leigh Smith, Cape, Spitzbergen 3 F 8
 Leighton, Ala., a500 42 B 1
 Leighton, Ga., a150 38 F 9
 Leighton, Ia., a250 28 H 5
 Leighton, Minn. 25 D 2
 Leighton, Miss. 43 G 2
 Leighton, N. Mex. 55 M 2
 Leighton Buzzard, England, '91, 6,704 77 E 3
 Leignou, Belgium, '90, 1,480 84 F 8
 Lelle, Vatu (Island), Fiji 117 A 4
 Lellele, Africa 112 P 11
 Lellona (Mt.), Hawaii 118 M 7
 Leimbach, Germany, '95, 3,484 85 J 13
 Lelmona, Greece, '89, 422 99 G 7
 Lelme (river), Germany 85 G 10
 Lelnefeldde, Germany 86 K 11
 Lelmosa, Russia 96 H 3
 Lelnster, Mount, Ireland 79 H 6
 Lelnster (province), Ireland, '91, 1,187,760 79 G 5
 Lelnster, New (Island), New Zealand (see Stewart) 117 B 10
 Lelwardine, England 75 G 9
 Leipa, Böhmisch, Austria, '90, commune, 10,406; town, 9,269 90 J 2
 Leipsic, Del. 33 N 3
 Leipsic, Germany (see Leipzig) 86 K 16
 Leipsic, Ind. 19 D 7
 Leipsic, O., 1,353 17 C 2
 Leipsic Jc., O. 17 C 2
 Leipzig, Germany, '95, 399,969 86 K 16
 Leipzig (district), Germany, '95, 945,120 86 K 16
 Leipzig, Germany (on travel map) 74 L 3
 Leipzig, Russia 97 G 8
 Lelria, Portugal, '78, 3,570 83 D 5
 Lelria (district), Portugal, '90, 215,912 83 D 5
 Lelsering, Pa., 835 16 C 6
 Lelsir, Mount, Australia 115 D 4
 Lelsnig, Germany, '95, 7,761 86 K 17
 Lelsser Mountains, Austria 90 N 6
 Lelston, England 75 Q 9
 Lelzure, Ind., a150 19 E 4
 Leltschfield (c.b.), Ky., 821 40 D 5
 Lelthenhofen, Austria-Hungary 91 M 2
 Leltersburg, Md., a350 33 G 1
 Leters Ford, Ind., a125 19 D 2
 Leth (town), Scotland, '91, 68,707 78 K 8
 Leth (town), Scotland (on local map) 78 J 1
 Leitha Gebirge (Mts.), Hungary 89 H 4
 Leith Hill Common, England 77 F 6
 Leithton, Ill. 20 K 1
 Leitmeritz, Austria, '90, 11,342 90 J 2
 Leitmeritz, Austria (on travel map) 74 M 3
 Leitomschl, Austria, '90, 5,576 90 N 4
 Leitrim, Ireland 79 F 4
 Leitrim (county), Ireland, '91, 75,618 79 E 3
 Letzhan, Germany 85 H 14
 Letzau, W. Va. 35 E 4
 Letzlip, Ireland, '91, 679 79 D 5
 Let-yang, China 107½ D 9
 Letza, Spain 83 L 1
 Lek (river), Netherlands 84 E 5
 Lekaklaera, Mount, Africa 112 P 10
 Lekanger, Norway 95 D 5
 Lete Bay, New Hebridea Ia. 117 J 8
 Lelak, Africa 112 K 11
 Lekenik, Hungary 89 H 6
 Lekhaona, Greece, '89, 2,452 99 D 5
 Leki, Africa 111 H 9
 Lekkez, El, Algeria 111 H 2
 Lekkering, Cape Colony 113 C 5
 Lekno, Germany 87 G 25
 Lekö (Island), Norway 95 G 4
 Leksand, Sweden 95 J 6
 Leksha, Lake, Russia 96 F 3
 Leksliken, Norway 95 G 5
 Lela, Okla. 48 J 2
 Lelan, Turkey in Asia 101 J 4
 Leland, Ill., 554 20 H 2
 Leland, Ia., a200 28 F 1
 Leland, Kan. 32 C 2
 Leland, La., a250 45 F 3
 Leland (c.b.), Mich., a400 23 K 7
 Leland, Miss., 485 43 C 4
 Leland, Oreg., a100 52 B 4
 Leland, Wash., a100 51 C 2
 Leland, Wis. 24 G 8
 Leland Cr., Oreg. 52 B 4
 Leland, England 75 A 13
 Lelwiwi Point, Hawaii 118 P 6
 Leluma, Kongo Free State 112 O 10
 Lellaton, Ga., a200 38 E 9
 Lellatta, Ind. Ty. 48 M 2
 Lelldge, France 82 C 6
 Le-ling, China 107½ F 4
 Leilinguan, Dutch East India 116 H 6
 Le Lion-d'Angers, France 80 D 5
 Lelja (Mt.), Bosnia 89 K 8
 Lella Lake, Canada 59 E 3
 Lelman, Fla. 39 H 7
 Lelmis, Mount, Africa 112 S 6
 Le Locle, Switzerland, '88, 8,480 91 C 3
 Le Loup (river), France 81 J 11
 Leloup, Kan., a100 32 G 3
 Le Lorraine, France 80 D 5
 Le Luc, France 81 H 11
 Le Lude, France 82 A 5
 Lemagoris, Africa 112 P 10
 Lemna Islands, China 107½ E 12
 Lemna, Lake, Switzerland (see Lake of Geneva) 91 B 5

Le Mans, France, '96, 60,075..	82 A 4	Leung Teng, French Indo-China.	106 II 8	Leon, Wis., a175	24 E 7	Lerashofa, Russia	97 F 7
Le Mans, France (on travel map)	74 E 4	Leunham, England	77 K 6	Leona, Kan., s.c.'95, 209	32 G 2	Lersyville, N. Y., a200	12 L 3
Lemans Lacus (lake), Switzerland (see Lake of Geneva)	91 B 5	Leunhürre, France	82 J 3	Leona, Pa., a100	15 J 3	Le Raysville, Pa., 374	15 K 3
Lemars (c.h.), Ia., a.c.'95, 5,046	28 A 2	Leunhartsville, Pa., 152	15 L 5	Leona, Tex., a100	46 M 6	Lerberg, Denmark	88 G 4
Le Massegroa, France	81 J 8	Leunja, Africa	112 Q 9	Leoni, Idaho	50 C 1	Lercara Friddi, Italy, '81, 13,324	94 K 13
Le Mastera, Pa., a150	16 G 7	Leuk, Switzerland	91 E 5	Leona R., Tex.	46 H 8	Lerdo, Mexico, '94, 10,000	64 G 5
Lemh, Denmark	88 C 4	Leukoran, Russia, est.4,222..	96 J 8	Leonard, Ia.	28 D 6	Léré, France	82 F 6
Lemhach, Germany	86 P 6	Leuna, Sweden	95 L 7	Leonard, Ky.	40 K 7	Lère (river), France	81 G 6
Lemberg, Austria, '90, 127,943	89 P 2	Leunep, Germany, '95, 8,896..	86 K 5	Leonard, Mich., 276	23 P 12	Le Reculet, France	80 L 8
Lemberg, Germany	86 O 5	Leunewaden, Russia	97 E 3	Leonard, Mo., a175	30 H 5	Lerfos (waterfall), Norway	95 G 6
Lembeye, France	81 E 9	Leunig, Va.	34 F 7	Leonard, N. C.	36 D 3	Lerle, France	81 M 12
Lembruch, Germany	85 G 7	Leon Mills, Pa.	15 M 7	Leonard, N. Dak., a100	26 G 3	Lerici, Italy	93 G 6
Lem Chang Hin (point), Slam.	106 D 9	Lenon, Mich., a100	23 O 12	Leonard, Tex., 392	46 L 4	Lérída, Spain, '87, 21,885	83 N 3
Lem Chong I'ra (point), Slam.	106 D 9	Lennox (county), Ontario, '91, 14,902	60 J 3	Leonard, Va.	35 F 4	Lérída (province), Spain, '87, 285,417	83 O 2
Le Meix, France	82 II 3	Lennox, S. Dak., a425	27 H 3	Leonard Bridge, Conn., a125..	10 F 3	Lerlogov, Turkey in Europe	98 F 8
Leme Point, Brazil	71 J 3	Lennoxton (town), Scotland, '91, 2,838	78 C 1	Leonardsburg, O., a125	17 E 4	Lérós, Ile de (island), France.	81 K 11
Le Merisault, France	82 A 3	Lennoxville, Quebec	61 L 8	Leonardville, N. Y., a250	12 M 6	Lerma, Mexico	65 G 4
Lemery, N. Dak.	26 E 2	Leno, Italy	93 H 4	Leonardville, N. J., a175	33 K 6	Lerma (distrito), Mexico, '94, 39,910	65 G 4
Lemery, Philippine Islands, '87, 14,154	118 J 10	Leno Bay, Philippine Islands.	118 E 9	Leonardville, N. Y., a125	14 D 4	Lerna, Rio (river), Mexico	65 F 4
Le Mesle-sur-Sarthe, France	82 A 3	Lenolr (Co.), N. C., 14,879	36 O 4	Leonardville, N. J., a175	33 K 6	Lerma, Spain	83 J 3
Le Merford, Germany, '95, 833..	85 H 9	Lenolr (c.h.), N. C., 673	36 F 3	Leonas Island, Argentina	72 D 13	Lermosa, Austria	90 B 9
Lemgo, Germaoy, '90, 7,290..	85 H 9	Lenolr, S. C.	37 D 4	Lernberg, Germany	86 P 7	Lerna, Ill., a400	21 J 7
Lemhi (Co.), Idaho, 1,915	50 F 5	Lenolr City, Tenn., a1,200	41 N 3	Leoncita Springs, Tex.	47 D 7	Lerna, Rio (river), Mexico	65 D 3
Lemhi Agency, Idaho, a109	50 F 5	Lenolr Sta., Tex.	46 M 4	Leonardi, Greece	99 F 6	Lero, Turkey in Europe (see Leroa)	101 B 4
Lemhi Ind. Res., Idaho	50 F 5	Lenola, Italy	94 P 12	Leonard de los Aldama, Mexico (see Leon)	65 E 2	Lerooa, W. Va.	35 D 5
Lemhi Pass, Idaho	50 F 5	Lenora, Kan., a.c.'95, 216	32 B 2	Leone, Monte (Mt.), Switzerland	91 G 6	Leros (island), Turkey in Asia.	101 B 4
Lemhi R., Idaho	50 F 4	Lenora, Minn.	25 F 6	Leone, Samoa	117 B 2	Lérouville, France	82 L 3
Lemhi, Kongo Free State	112 O 10	Lenora, Okla.	48 D 2	Leone, Italy, '81, 1,358	94 O 9	Lérouville, France (on travel map)	74 G 4
Lemington, Lower, England	77 A 3	Lenore, Tex.	47 II 5	Leonforte, Italy, '81, 15,645..	94 L 13	Leroy, Col., Col.	53 C 5
Lemitar, N. Mex., a300	55 J 4	Le Nouyon, France	80 J 2	Leon, Mich., a250	23 N 13	Leroy, Cr., Col.	53 M 1
Lem Kraug Jai (point), Slam.	106 C 10	Lenox, Ia., a.c.'95, 967	38 E 9	Leonia, Miss.	43 F 7	Leroy, Fla., a190	39 M 4
Lemley, Neb.	29 D 2	Lenox, Ga., a.c.'95, 967	28 D 6	Leonin, N. J., a.c.'95, 655	14 J 2	Leroy, Ill., 1,258	20 H 5
Lemmla, Russia	97 C 2	Lenox, Mass., a.c.'95, town, 2,872; vil., a1,800	8 A 3	Leonidas, Mich., a250	23 L 13	Leroy, Ind., a190	19 B 2
Lemmer, Netherlands	84 G 3	Lenox, Mich., a500	23 Q 12	Leonidion, Greece, '89, 3,426..	99 G 6	Leroy, Ia., a100	28 F 6
Lemming, Denmark	88 F 4	Lenox, Miss.	43 G 2	Leonine City, Italy	92 B 10	Leroy, Kan., s.c.'95, 830	32 G 3
Lemmlington, Utah (see Leamington)	54 K 3	Lenox, Mo.	31 J 9	Leonore, Ill., a200	20 G 3	Leroy, Ky.	40 H 6
Lemnos (island), Turkey in Asia	101 A 2	Lenox, Mont.	49 K 1	Leon Park, Col.	53 C 4	Leroy, Mich., 452	23 K 9
Lemon, Ky.	40 B 5	Lenox, O.	17 J 1	Leon Peak, Col.	53 C 4	Leroy, Minn., a.c.'95, 588	25 E 6
Lemon City, Fla., s.c.'95, 300	39 Q 11	Lenox, Tex.	47 D 7	Leon R., Tex.	46 J 6	Leroy, Neb.	29 F 3
Lemond, Minn.	25 D 6	Lenox Castle, N. C.	36 K 2	Leon Springs, Tex.	46 J 8	Leroy, N. Y., 2,743	13 G 6
Lemone (river), Africa	112 M 15	Lenoxdale, Mass., vil., a100	8 B 3	Leonstein, Anatria	90 J 8	Leroy, N. C.	36 M 6
Le Monstér, France	81 M 8	Lenox Sta., Mass.	8 B 3	Leopold, Ind., a200	19 C 8	Leroy, N. Dak., a125	26 G 1
Lemon Fair Cr., Vt.	7 A 7	Lenox Sta., Mass.	8 B 3	Leopold, Mo.	31 N 10	Leroy, O., a125	17 G 2
Lemongrove, Cal.	57 J 10	Leos, France, '91, 13,862	80 H 2	Leopold, W. Va.	35 E 2	Leroy, Okla.	48 K 2
Lemon II., S. C.	37 G 7	Leos, Switzerland, '88, 925..	91 E 6	Leopolds, Wis., a100	24 J 5	Leroy, Pa., a250	15 J 3
Lemon Springs, N. C.	36 L 4	Leos, Switzerland, '88, 925..	91 E 6	Leora, Mo., a160	31 M 11	Le Roy, W. Va.	35 C 3
Lemons Sta., Mo.	30 F 4	Leos, Switzerland, '88, 925..	91 E 6	Leota Luding, Miss., a275	43 B 4	Leroy, Wis.	24 J 7
Lemont, Ill., a5,590	20 K 2	Leos, Switzerland, '88, 925..	91 E 6	Leoti (c.h.), Kun., a300	32 A 3	Leroy, Wyo.	50 J 8
Lemont, Pa., a150	16 G 5	Leos, Switzerland, '88, 925..	91 E 6	Leo Valley, Neb.	29 F 2	Lerrand, France	82 N 4
Lemont Furnace, Pa., a400	16 C 7	Leos, Switzerland, '88, 925..	91 E 6	Lepanto, Ark.	44 M 3	Lerrand, Norway	95 E 1
Lemon Valley Bay, Saint Helena	109 E 7	Leos, Switzerland, '88, 925..	91 E 6	Leopold, Lake, Africa	112 O 13	Lerum, Sweden	95 I 8
Lemonville, Mo., a125	30 F 4	Leos, Switzerland, '88, 925..	91 E 6	Leopold, Port, Arctic Region..	3 G 8	Lernp, Denmark	88 E 2
Lemonweir, Wis.	24 F 7	Leos, Switzerland, '88, 925..	91 E 6	Leopold, Australia	115 B 2	Lervigs Fjord, Denmark	88 C 2
Lemonweir R., Wis.	24 F 7	Leos, Switzerland, '88, 925..	91 E 6	Leopoldan, Austria	90 E 5	Lerwick, Scotland, '91, 3,939..	78 M 3
Lemoore, Cal., 651	57 F 6	Leos, Switzerland, '88, 925..	91 E 6	Leopold II., Laa (district), Kongo Free State	112 M 11	Les, Italy	93 E 3
Le Moule (Guadeloupe), West Indies, est.10,000	68½ C 8	Leos, Switzerland, '88, 925..	91 E 6	Leopold II. (lake), Kongo Free State	112 L 11	Les Aymes (Guadeloupe), West Indies	68½ B 8
Lemoyne, O., a125	17 D 2	Leos, Switzerland, '88, 925..	91 E 6	Leopoldina, Brazil	71 G 7	Lesauve, W. Va.	35 B 3
Lempu (river), Salvador	66 G 6	Leos, Switzerland, '88, 925..	91 E 6	Leopoldine, Kongo Free State	112 K 12	Les Aix-d'Angillon, France	82 F 6
Lemster, N. H., town, 519	7 F 10	Leos, Switzerland, '88, 925..	91 E 6	Leopoldville, Kongo Free State	112 K 12	Lesan, Ia.	28 E 6
Lemli, Ark.	44 D 6	Leos, Switzerland, '88, 925..	91 E 6	Leopoldville, Kongo Free State	112 K 12	Les Andelys, France, '91, commune, 6,040; tow, 3,907	82 C 2
Lein Sahem Sea (cape), Slam.	106 E 8	Leos, Switzerland, '88, 925..	91 E 6	Leopoldville, Kongo Free State	112 K 12	Les Arcs, France	81 H 11
Lemna, Russia	97 E 3	Leos, Switzerland, '88, 925..	91 E 6	Leopoldville, Kongo Free State	112 K 12	Les Aubrais, France	82 D 5
Lem Tané (point), Slam	106 D 9	Leos, Switzerland, '88, 925..	91 E 6	Leopoldville, Kongo Free State	112 K 12	Les Bains-du-Mont-Dore, France	81 H 7
Lem Thong Lag (point), Slam	106 D 9	Leos, Switzerland, '88, 925..	91 E 6	Leopoldville, Kongo Free State	112 K 12	Les Basse (Marie Galante), West Indies	68½ C 10
Lem Thong Tjoh (point), Slam	106 D 9	Leos, Switzerland, '88, 925..	91 E 6	Leopoldville, Kongo Free State	112 K 12	Les Banges, France	81 L 7
Lem Tong Won (point), Slam.	106 D 9	Leos, Switzerland, '88, 925..	91 E 6	Leopoldville, Kongo Free State	112 K 12	Les Baux, France	81 E 11
Le Muy, France	81 J 11	Leos, Switzerland, '88, 925..	91 E 6	Leopoldville, Kongo Free State	112 K 12	Lea Belle Pierres Hills, N. Dak.	26 B 3
Lemva (river), Russia	96 M 2	Leos, Switzerland, '88, 925..	91 E 6	Leopoldville, Kongo Free State	112 K 12	Les Bols, Switzerland, '88,433..	91 C 3
Lemvig, Denmark, '90, 2,413	88 C 3	Leos, Switzerland, '88, 925..	91 E 6	Leopoldville, Kongo Free State	112 K 12	Les Bordes, France	82 E 5
Lemvy, Burma	106 B 3	Leos, Switzerland, '88, 925..	91 E 6	Leopoldville, Kongo Free State	112 K 12	Lesbos (island), Turkey in Asia (see Mytilene)	101 A 3
Lemva (river), Burma	106 A 4	Leos, Switzerland, '88, 925..	91 E 6	Leopoldville, Kongo Free State	112 K 12	Les Boucheries, France	81 E 11
Lein, Slam	106 E 5	Leos, Switzerland, '88, 925..	91 E 6	Leopoldville, Kongo Free State	112 K 12	Les Breuets, Switzerland, '88, 676	91 C 3
Lein, Cuba	68 B 2	Leos, Switzerland, '88, 925..	91 E 6	Leopoldville, Kongo Free State	112 K 12	Les Breuleux, Switzerland, '88, 948	91 C 3
Lein, Ill., 1,270	20 F 1	Leos, Switzerland, '88, 925..	91 E 6	Leopoldville, Kongo Free State	112 K 12	Les Cabannes, France	81 G 10
Lein, Ind., a325	19 B 5	Leos, Switzerland, '88, 925..	91 E 6	Leopoldville, Kongo Free State	112 K 12	Les Cayes, Haiti (see Aux Cayes)	68 A 7
Lein, Ia.	28 E 3	Leos, Switzerland, '88, 925..	91 E 6	Leopoldville, Kongo Free State	112 K 12	Leschelles, France	82 II 1
Lein, Miss., a100	43 E 5	Leos, Switzerland, '88, 925..	91 E 6	Leopoldville, Kongo Free State	112 K 12	Lesche, Lower, Germany	87 J 22
Lein, Neb.	29 C 2	Leos, Switzerland, '88, 925..	91 E 6	Leopoldville, Kongo Free State	112 K 12	Leschekirch, Hungary	89 Q 6
Lein, O., a200	17 B 4	Leos, Switzerland, '88, 925..	91 E 6	Leopoldville, Kongo Free State	112 K 12	Leschnitz, Germany, '95, 1,553	87 M 27
Lein (river), Sberia	100 P 2	Leos, Switzerland, '88, 925..	91 E 6	Leopoldville, Kongo Free State	112 K 12	Leschtina, Austria	90 L 4
Lein, Spain, '87, 13,064	83 G 1	Leos, Switzerland, '88, 925..	91 E 6	Leopoldville, Kongo Free State	112 K 12	Les Ecoulements, Quebec	61 O 4
Lein, Wis.	24 L 5	Leos, Switzerland, '88, 925..	91 E 6	Leopoldville, Kongo Free State	112 K 12	Les Ecoureils, Quebec	61 L 5
Lein Delta, Arctic Region	3 F 1	Leos, Switzerland, '88, 925..	91 E 6	Leopoldville, Kongo Free State	112 K 12	Les Eplatures, Switzerland, '88, 1,147	91 C 3
Leinadon Point, Ireland	79 C 3	Leos, Switzerland, '88, 925..	91 E 6	Leopoldville, Kongo Free State	112 K 12	Les Escoumains, Quebec, a1,200	61 P 2
Leinpah, Ind. Ty.	48 L 1	Leos, Switzerland, '88, 925..	91 E 6	Leopoldville, Kongo Free State	112 K 12	Les Essarts, France	80 D 6
Leinpe, Kan., a150	32 G 2	Leos, Switzerland, '88, 925..	91 E 6	Leopoldville, Kongo Free State	112 K 12	Les Essarts-le-Vicomte, France	82 G 3
Leinape, Pa.	15 L 7	Leos, Switzerland, '88, 925..	91 E 6	Leopoldville, Kongo Free State	112 K 12	Lesgwanmünchen, Germany	87 C 35
Leinard, Ga.	38 C 3	Leos, Switzerland, '88, 925..	91 E 6	Leopoldville, Kongo Free State	112 K 12	Lesgria (district), Russia	101 M 1
Leinark, N. Mex.	55 J 7	Leos, Switzerland, '88, 925..	91 E 6	Leopoldville, Kongo Free State	112 K 12	Les Gonaives, Haiti (see Gonaives)	68 C 6
Leinasa, La.	45 D 4	Leos, Switzerland, '88, 925..	91 E 6	Leopoldville, Kongo Free State	112 K 12	Les Grades-Loges, France	82 J 2
Leinawee (Co.), Mich., 48,488..	23 N 14	Leos, Switzerland, '88, 925..	91 E 6	Leopoldville, Kongo Free State	112 K 12	Les Grangea, France	82 H 4
Leinawee Jr., Mich.	23 O 14	Leos, Switzerland, '88, 925..	91 E 6	Leopoldville, Kongo Free State	112 K 12	Lea Grez, France	82 H 4
Leineltre, France	80 F 6	Leos, Switzerland, '88, 925..	91 E 6	Leopoldville, Kongo Free State	112 K 12	Lea Habitants (Guadeloupe), West Indies	68½ A 9
Leioceas, Brazil	71 J 6	Leos, Switzerland, '88, 925..	91 E 6	Leopoldville, Kongo Free State	112 K 12	Les Héaux (lighthouse), France	80 B 4
Leizucya, Russia, est.8,638..	97 B 5	Leos, Switzerland, '88, 925..	91 E 6	Leopoldville, Kongo Free State	112 K 12	Leshnita, Servia	98 B 4
Leiz, Austria	90 G 9	Leos, Switzerland, '88, 925..	91 E 6	Leopoldville, Kongo Free State	112 K 12	Les Iles, France	82 A 1
Leiz, Austria (on travel map).	74 L 5	Leos, Switzerland, '88, 925..	91 E 6	Leopoldville, Kongo Free State	112 K 12	Lesina, Austria, '90, 2,013	89 II 8
Leizalfot, Scotland	78 F 9	Leos, Switzerland, '88, 925..	91 E 6	Leopoldville, Kongo Free State	112 K 12	Lesina, Canale di (channel), Austria	89 II 8
Leizara, Russia	96 F 3	Leos, Switzerland, '88, 925..	91 E 6	Leopoldville, Kongo Free State	112 K 12	Lesina (island), Austria	89 II 8
Leizarsna, Italy, '81, 2,559	93 L 4	Leos, Switzerland, '88, 925..	91 E 6	Leopoldville, Kongo Free State	112 K 12	Lesina, Lago di (lake), Italy	94 S 11
Leizava, Alsó, Hungary	89 H 5	Leos, Switzerland, '88, 925..	91 E 6	Leopoldville, Kongo Free State	112 K 12	Lesje, Norway	95 F 5
Leiz, Lough (lake), Ireland	79 G 4	Leos, Switzerland, '88, 925..	91 E 6	Leopoldville, Kongo Free State	112 K 12	Lesjokogena Vand (lake), Norway	95 F 5
Leizbourg, France	82 B 2	Leos, Switzerland, '88, 925..	91 E 6	Leopoldville, Kongo Free State	112 K 12	Lerado, Kan.	32 D 4
Leizexa, Kan., a250	32 H 3	Leos, Switzerland, '88, 925..	91 E 6	Leopoldville, Kongo Free State	112 K 12	Lerado, O., a100	18 B 6
L'Enfer, Mount, Trinidad	68 K 7	Leos, Switzerland, '88, 925..	91 E 6	Leopoldville, Kongo Free State	112 K 12	Le Raincy, France	82 F 3
Le-ngan, China ..							

Les Laumes, France (on travel map)	74 G 5	Le Thell (Ardèche), France	81 K 8	Levington, England	77 M 2	Lewiston, Wis.	24 G 7
Leslie, Ala.	42 F 4	Le Thell (Orne), France	82 B 4	Lévis, Quebec, '91, 7,301	61 M 5	Lewistown (c.h.), Ill., 2,166	20 E 5
Leslie, Ga., a100	38 C 8	Lethcote, Cal.	57 F 6	Lévis (county), Quebec, '91, 25,995	61 M 5	Lewistown, Md., a270	33 G 2
Leslie, Idaho	50 F 6	Lethbridge, Russia, est.7,327	97 F 7	Levia, Wis.	24 D 5	Lewistown, Mo., 200	30 J 4
Leslie, Ia., a100	28 F 6	Leili Island, Rumania	98 M 3	Levisa, Puerto (harbor), Cuba.	68 K 4	Lewistown (c.h.), Mont., asoo.	49 G 2
Leslie, Ky., a150	40 F 6	Leitung, China	107 G 3	Levisa Fork, Va.	34 C 1	Lewistown, N. J., a125	14 F 5
Leslie (Co.), Ky., 3,964	40 K 6	Lettitia, Kau.	32 C 4	Levisa Fork of Big Sandy R., Ky.	40 L 5	Lewistown, O., a200	17 C 4
Leslie, Mich., 1,058	23 N 13	Lettitia, N. C.	36 A 4	Levisham, England	76 L 4	Lewistown (c.h.), Pa., 3,273	15 G 5
Leslie, Okla., a125	48 E 2	Lettitia, Bulgaria	46 M 8	Levits, Turkey in Asia, a2,000	101 C 4	Lewis (town), Pa.	15 G 5
Leslie, Scotland, '91, 3,421	78 K 7	Leticia, S. C.	98 G 5	Levita, Tex.	46 K 6	Lewis Reservoir, O.	17 C 4
Leslie, Scotland	78 L 5	Leto, Africa	110 L 8	Levitha (Island), Turkey in Asia	101 B 4	Lewis Thront, S. C.	37 F 2
Leslie, S. Dak.	27 C 2	Letchabchee, Ala., 112	42 E 6	Lewiston, Ark., 255	44 E 8	Lewisville, Ark., a300	50 G 6
Les Loges-Margueron, France	82 J 4	L'Étoile, France	81 G 12	Lewisville, Idaho, a300	19 F 5	Lewisville, Ind., a200	19 F 5
Lesmahagow (village), Scotland, '91, 1,537	78 H 8	Letpadan, Burma	106 C 6	Lewisville, N. C., 439	18 H 5	Lewisville, Pa., a400	15 L 7
Les Mamelles (Mt.; Guadeloupe), West Indies	68 1/2 A 9	Le Tréport, France (see Tréport)	80 G 2	Lewisville, O., a275	18 H 5	Lewisville, Tex., 498	46 K 4
Les Matelles, France	81 C 11	Letschin, Germany	85 G 19	Lewisville, Wash.	51 C 4	Lewisville, Va., a100	15 C 4
Les Mazes, France	81 D 11	Lette (volcano), Tonga	117 A 5	Lewisville Sta., Ark.	44 E 8	Lewknor, England	77 C 4
Les Mées, France	82 A 4	Lette-re, Italy '81, 156	94 U 9	Lewks, Greece	99 M 4	Lexie, Tenn.	41 J 4
Les Milles, France	81 F 11	Lettère, Monte (Mt.), Italy	94 U 9	Levkas, Greece (see Amanikheh)	99 M 4	Lexington, Ala.	42 C 1
Les Minquiers (Island), France	80 C 4	Letterkenny, Ireland, '91, 2,320	79 F 2	Levkonkon, Cyprus	101 F 5	Lexington, Ark.	44 H 3
Lesnoat, France	82 J 4	Lettormulla Island, Ireland	79 B 5	Levkosia, Cyprus (see Nicosia)	101 E 5	Lexington, Fla., a100	39 L 3
Lesneven, France	80 A 4	Lettiston, Wales	75 B 10	Lévrier, Bale du (bay), Africa.	111 B 6	Lexington (c.h.), Ga., a650	38 E 4
Les Onglous, France	81 C 12	Lett Island, Dutch East India	116 G 6	Lévirol, France, '91, 4,203	80 G 6	Lexington, Ill., 1,187	20 H 4
Les Ormes, France	82 G 4	Letts, Ind., a200	19 E 6	Levsing, Greece	99 H 4	Lexington, Ind., a450	19 E 7
Lesparre, France	81 D 7	Lettis, Ind., s.c. '95, 348	28 L 5	Levra, Vanna (Island), Fiji	117 B 3	Lexington, Ia., a100	28 K 5
Lesparre, France (on travel map)	74 D 6	Lettisworth, La.	45 F 14	Levry, Mo.	31 K 9	Lexington, Kan.	32 C 4
L'Espérance Rock, Oceania	114 K 8	Letzlingen, Germany	85 H 14	Levy, N. Mex.	55 L 2	Lexington (c.h.), Ky., '90, 21,597; '97, a32,000	40 H 4
L'Espiron (Mt.), France	81 C 10	Leucadia (Island), Greece (see Santa Maura)	99 B 3	Ley, S. C.	37 F 7	Lexington, Me., 199	6 C 6
Les Petites-Bergeronnes, Quebec	61 P 2	Leucate, Étang de (pond), France	81 J 10	Leyva, Fla.	39 M 3	Lexington, Mass., town, a.c. '95, 3,449; '98, 3,498	9 C 3
Lespléza, Miss.	43 E 2	Leucate (cape), Greece (see Cape Dukato)	99 B 3	Leyville, Fla., a100	39 L 4	Lexington, Mass., vil., a2,300	9 D 3
Lespléze, Rumania	98 J 1	Leuchars (village), Scotland, '91, 689	78 L 7	Lew-chew (Islands), Japan (see Lin-ku)	108 N 7	Lexington, Mich., 712	23 Q 11
Les Pieux, France	80 D 3	Leuchite Hills, Wyo.	50 K 8	Lewell, Neb.	29 B 2	Lexington (c.h.), Miss., 1,075	43 D 4
Les Ponts, France	80 E 5	Leuzou, Monte de (Mts.), France	81 H 8	Lewes, Del., a2,000	33 O 4	Lexington (c.h.), Mo., '90, 4,537; '97, a6,000	30 E 6
Les Ponts, Switzerland, '88, 1,319	91 C 3	Leuglay, France	82 K 5	Lewes, England, '91, 10,997	75 N 12	Lexington (c.h.), Neb., 1,392	29 B 3
Les Rables Rspids, Ontario	60 G 1	Leuk, Switzerland, '88, 1,061	91 E 6	Lewes, England (on travel map)	74 E 3	Lexington, N. Y., town, 1,229	11 R 8
Les Bceya, France	82 J 5	Leuk, Baths of, Switzerland.	91 F 5	Lewes, England	74 E 3	Lexington, N. Y., vil., a500	12 O 7
Les Sables-d'Olonne, France, '91, 11,557	80 C 6	Leukbad, Switzerland (see Baths of Leuk)	91 F 5	Lewis, Cal.	56 E 5	Lexington (c.h.), N. C., 1,440	36 J 3
Les Sables-d'Olonne, France (on travel map)	74 C 5	Leuktra, Greece	99 H 4	Lewis, Ind., a200	19 B 6	Lexington, O., 432	17 E 3
Lessach, Austria	90 H 9	Leurbost (village), Scotland, '91, 608	78 C 3	Lewis, Ia., a.c. '95, 611	28 C 5	Lexington, Okla., '97, 700	48 H 4
Les Saintes (Islands; Fr.), West Indies	68 1/2 H 8	Leutenberg, Germany	86 L 13	Lewis, Ksn.	32 C 4	Lexington, Ore., a150	52 F 1
Les Salntes, West Indies (on local map)	68 1/2 B 10	Leuthen, Germany	87 K 24	Lewis (Co.), Ky., 14,803	40 K 4	Lexington, Pa., a300	15 K 6
Les Saintes Maries, France	81 D 12	Leutkirch, Germany	86 R 11	Lewis (Co.), Mo., 15,935	30 J 4	Lexington (Co.), S. C., 22,181	37 F 4
Les Saintes Maries, France (on travel map)	74 G 7	Lautschau, Hungary, '90, 6,318	89 M 2	Lewis, Neb.	29 A 2	Lexington (c.h.), S. C., 342	37 F 4
Lessay, France	80 D 3	Leutz, Mieb.	23 N 11	Lewis, Nev.	54 F 2	Lexington (c.h.), Tenn., '98, a1,000	41 E 3
Lessebo, Sweden	95 J 8	Leuven, Belgium (see Louvain)	84 E 7	Lewis, N. Y., a400	12 P 3	Lexington, Tex., a400	46 L 7
Les Ségonnan, France	81 E 11	Lenze, Belgium, '90, 5,837	84 C 7	Lewis (Co.), N. Y., 29,806	12 M 4	Lexington (c.h.), Va., 3,059	34 E 5
Lessen, Germany, '95, 2,387	87 E 29	Léva, Hungary, '90, 7,400	89 K 3	Lewis, N. Dak.	26 E 1	Lexington Jr., Mo.	30 E 6
Les Sept Îles, France	80 B 4	Léva, Hungary (on travel map)	74 O 4	Lewis and Clarke (Co.), Mont.	49 D 2	Leyburn, Australia, '91, 216	115 J 5
Lesser Haff (bay), Germany	85 E 19	Levadia, Greece, '89, 4,990	99 G 4	Lewis, Port, Quebec	61 F 8	Leyburn, England	76 J 4
Lesser Slave River, Canada	63 H 3	Le Valdhon, France	82 N 6	Lewis, Butt of, Scotland	78 D 2	Leyden, Mass., a.c. '95, town, 363; vil., a175	8 D 2
Leslignes, Belgium, '90, 8,225	84 C 7	Levallois-Perret, France, '96, 47,315	80 L 1	Lewis (Island), Scotland, '91, 30,726	78 C 3	Leyden, Netherlands (see Leliden)	84 E 4
Lesslinde Alps (Mts.), Italy	37 G 2	Levally, Lake, Ireland	79 C 4	Lewis (Co.), Tenn., 2,555	41 F 3	Leyden, Wis.	24 H 9
Leslie, S. C.	37 G 2	Levan, Utah, a500	54 L 3	Lewis (Co.), Wash., 11,499	51 C 3	Leyde (river), Belgium (see Lys)	84 B 7
Lessolo, Italy	93 O 4	Levang, Norway, '91, 902	95 G 5	Lewis, W. Va.	35 C 4	Leyland, England	76 O 2
Lessoude, Scotland (see Salt Bowsells)	78 L 8	Levani, Turkey in Europe	98 B 8	Lewis (Co.), W. Va., 15,895	35 E 3	Leyr, France	82 N 3
L'Estaque, France	81 F 12	Levanna (Mt.), France	81 N 7	Lewis and Clarke (Co.), Mont., 19,145	49 D 2	Leyre (river), France	81 E 8
Lester, Ark.	44 G 7	Levanna (Mt.), France, a150	13 J 6	Lewis and Clarke Pass, Mont.	49 D 2	Leyre (river), France	81 E 8
Lester, Ia., s.c. '95, 200	28 A 1	Levanna, O., a200	18 C 7	Lewis and Clarke R., Oreg.	52 B 1	Leyre (river), France	81 E 8
Lester, Ky., a100	40 L 6	Levant, He du (Island), France	81 H 12	Lewis Bay (place), Nova Scotia	62 J 4	Leyre (river), France	81 E 8
Lester, Neb.	29 F 3	Levant, Kaa.	32 A 2	Lewisberry, Pa., 170	15 J 6	Leyre (river), France	81 E 8
Lester, O.	18 C 8	Levant, Me., town, 880	6 F 6	Lewisboro, N. Y., a200	11 P 9	Leyre (river), France	81 E 8
Lester, S. C.	37 J 2	Levante, Riviera di (coast), Italy	93 F 6	Lewisburg, Ala., a100	42 D 3	Leyre (river), France	81 E 8
Lester, Wash., a125	51 D 2	Levantine, Valle (valley), Switzerland (see Valle Leventina)	91 J 5	Lewisburg, Ia.	28 G 6	Leyre (river), France	81 E 8
L'Esteral, France	81 J 11	Levanto, Italy, '81, 1,643	93 G 6	Lewisburg, Ky., 224	40 C 7	Leyre (river), France	81 E 8
L'Estoral (Mt.), France	81 J 11	Levanzo, Isola (Island), Italy.	94 H 13	Lewisburg, Miss., a100	43 E 1	Leyre (river), France	81 E 8
Lester Manor, Va.	34 K 5	Levasy, Mo.	30 D 6	Lewisburg, N. J.	14 F 1	Leyre (river), France	81 E 8
Lester Prairie, Minn., a.c. '95, 307	25 C 5	Le Vaudreuil, France	82 C 2	Lewisburg, O., 486	18 A 5	Leyre (river), France	81 E 8
Lestera, Tenn.	41 G 4	Levede (Tp.), Ill.	21 B 8	Lewisburg, Oreg.	52 B 2	Leyre (river), France	81 E 8
Lestershire, N. Y., a1,000	12 L 7	Lévee, Ky., a125	40 H 5	Lewisburg (c.h.), Pa., 3,248	15 J 5	Leyre (river), France	81 E 8
Lestersville, Mo., a175	31 L 10	Level, France	80 H 6	Lewisburg (c.h.), Tenn., 631	41 H 4	Leyre (river), France	81 E 8
Lesterville, S. Dak., s.c. '95, 204	27 G 3	Level, Md., a189	33 L 2	Lewisburg (c.h.), W. Va., 1,016	35 F 5	Leyre (river), France	81 E 8
Les Thillers, France	82 D 2	Level, Neb.	29 D 3	Lewis Center, O., a225	17 E 4	Leyre (river), France	81 E 8
Les Trois-Motiers, France	80 E 5	Levelgreen, Ky.	40 H 6	Lewis Cr., Cal.	53 M 1	Leyre (river), France	81 E 8
Les Trois Rivières (Guadeloupe), West Indies	68 1/2 B 10	Leveland, England	77 L 5	Lewis Cr., Col.	7 B 5	Leyre (river), France	81 E 8
Lesueur, Minn., a.c. '95, 2,007	25 D 5	Levelaud, S. C.	37 D 3	Lewis Cr., Vt.	7 B 5	Leyre (river), France	81 E 8
Lesueur (Co.), Minn., s.c. '95, 20,915	25 D 5	Leven, Loch (lake), Scotland	78 F 6	Lewis Creek, Ind.	19 E 6	Leyre (river), France	81 E 8
Lesueur Center (c.h.), Minn., s.c. '95, 319	25 D 5	Leven, Loch (lake), Scotland, Leven (town), Scotland, '91, 4,577	78 K 7	Lewis Ferry, Tex.	49 N 6	Leyre (river), France	81 E 8
Lesum, Germany	85 F 8	Leven Island, Madagascar	112 R 16	Lewis Fork, Idaho (see Snake R.)	50 B 5	Leyre (river), France	81 E 8
Les Vases, Haiti	68 C 6	Levens, France	81 K 11	Lewis Harbor, Mass.	8 N 6	Leyre (river), France	81 E 8
Les Verrières, Switzerland, '88, 1,411	91 B 4	Leventina, Valle (valley), Switzerland	91 J 5	Lewis L., Mont.	49 M 1	Leyre (river), France	81 E 8
Leszno, Germany (see Lissa)	87 J 23	Léventina, Valle (valley), Switzerland	91 J 5	Lewis L., Wyo.	50 N 4	Leyre (river), France	81 E 8
Let, Tenn.	41 L 3	Lévee, Cape, Australia	115 C 3	Lewisport, Ky., 435	40 C 5	Leyre (river), France	81 E 8
Letaba Gold Field, Little, South African Republic	113 K 2	Léver, S. C.	37 F 3	Lewis R., Wash.	51 C 4	Leyre (river), France	81 E 8
Letaba River, Great, South African Republic	113 K 2	Le Verdun, France	81 D 7	Lewis R., Wyo.	50 N 4	Leyre (river), France	81 E 8
Letaba River, Little, South African Republic	113 K 2	Le Verdun, France (on travel map)	74 D 6	Lewis River, Canada (see Lewes River)	63 B 1	Leyre (river), France	81 E 8
Letart, W. Va., a275	55 B 3	Leverett, Mass., a.c. '95, town, 744; village, 205	8 E 3	Lewis Run, Pa., a300	16 E 3	Leyre (river), France	81 E 8
Letart Falls, O., a525	18 G 7	Leverett, Miss.	45 D 3	Lewis Sta., Ky.	40 B 5	Leyre (river), France	81 E 8
Letcher, Cal.	57 F 6	Leveretts Sta., Ga.	38 B 8	Lewis Sta., Mo., 262	31 E 8	Leyre (river), France	81 E 8
Letcher (Co.), Ky., 6,920	40 L 6	Levergera, Brazil	71 F 8	Lewis Sta., Nev.	54 F 2	Leyre (river), France	81 E 8
Letcher, S. Dak.	27 F 3	Levering, Mich.	23 M 6	Lewis Sta., N. C.	36 M 2	Leyre (river), France	81 E 8
Letcher, Va.	34 C 5	Levering, O., a125	17 E 3	Lewiston, Ala.	42 B 4	Leyre (river), France	81 E 8
Letchworth, England	77 G 3	Levern, Germany	85 H 7	Lewiston, Cal., a200	56 C 2	Leyre (river), France	81 E 8
Letcombe Bassett, England	77 B 4	Leverth, La.	45 F 6	Lewiston, Ga.	38 E 6	Leyre (river), France	81 E 8
Letcombe Regis, England	77 B 4	Levetova, Greece, '89, 1,610	99 G 7	Lewiston (c.h.), Idaho, 849	50 C 3	Leyre (river), France	81 E 8
Letenye, Hungary	89 H 5	Levey, Ia.	28 G 4	Lewiston, Me., city, '90, 21,701; '97, a21,800	6 C 7	Leyre (river), France	81 E 8
L'Étete, New Brunswick	62 C 4	Levyan, Monte de (Mts.), France	81 H 8	Lewiston, Mich., a475	23 N 8	Leyre (river), France	81 E 8
Letham (village), Scotland, '91, 798	78 L 6	Levi, N. C.	36 J 3	Lewiston, Minn., a.c. '95, 335	25 F 5	Leyre (river), France	81 E 8
Lethbridge, Canada a2,200	63 H 4	Levias, Ky.	40 D 2	Lewiston, Neb.	29 H 3	Leyre (river), France	81 E 8
Lethbridge Bay, Australia	115 E 2	Levick, Mill, Mo.	30 H 5	Lewiston, N. Y., town, '90, 2,577	13 B 4	Leyre (river), France	81 E 8
		Levicso, Austria, '90, 3,988	90 C 11	Lewiston, N. Y., vil., 633	13 E 5	Leyre (river), France	81 E 8
		Levidi, Greece, '89, 2,012	99 F 5	Lewiston, N. C., 373	36 P 2	Leyre (river), France	81 E 8
		Le Vign-Hampierre, France	82 K 2	Lewiston, Okla., a175	48 H 3	Leyre (river), France	81 E 8
		Le Vign, France	81 C 10	Lewiston, S. Dak.	27 D 2	Leyre (river), France	81 E 8
		Le Vign, France (on travel map)	74 F 7	Lewiston, Va., a300	35 C 4	Leyre (river), France	81 E 8
		Levignon, France	82 F 2	Lewiston, Wis., a150	24 G 7	Leyre (river), France	81 E 8
		Levin, Ala.	42 G 7	Lewiston, Wyo., a100	50 L 7	Leyre (river), France	81 E 8
				Lewiston Jr., Me.	6 C 7	Leyre (river), France	81 E 8

Liang-hiang, China	107 1/2 E 3	Liboch, Austria	90 J 3	Lieberose, Germany, '95, 1,508,	85 J 19	Liguria (compartmento), Italy,	
Liang-shan, China	107 1/2 A 7	Libuchovon, Turkey in Europe,	3,000	Liebig, Mount, Australia	115 E 4	'81, 892,373; '95, est.976,654..	93 D 6
Liang-tang, China	107 H 4	Libsteg, Alaska	98 C 8	Liebstadt, Germany, '95, 2,302,	87 D 31	Ligurian Alps (Mts.), Italy	93 C 6
Liani, Cape, Turkey in Asia	99 O 0	Libstadt, Austria	90 H 3	Liebstadt, Austria	90 L 2	Ligurian Apennines (Mts.), Italy	93 E 5
Liano, Cape, Crete	99 C 8	Libon, Rio (river), Santo Do-		Liechtenstein (principality), '86,	91 L 3	Ligurian Sea, Italy	93 E 7
Lianokladi, Greece	99 F 3	mingo	68 D 6	Liechtelstein (principality), Eu-	74 J 5	Ligurian Sea, Italy (on travel	
Liaat, Cape, Siam	106 E 8	Liboula, Pa.	16 G 6	rope (on travel map)	97 E 3	map)	74 J 7
Liao, China	107 1/2 D 4	Libouta, Africa	112 M 14	9,593	116 F 6	Li-hien (river), China	107 G 6
Liao-ho (river), Manchuria	107 1/2 J 2	Libos, France	74 E 6	Liechtenstein (principality), Ru-	56 E 2	Libue, Hawaii	118 G 1
Liao-tung (peninsula), Man-		Libon Reef, Oceania	114 G 6	ssia (see Livonia)	84 G 7	Libue (district), Hawaii, '96,	
churia	107 1/2 J 3	Libourne, France, '91, 17,867,	81 E 8	Liefland (government),	84 G 7	3,425	118 G 1
Liao-tung Gulf, Manchuria	107 1/2 H 2	Libourne, France (on travel		(see Livonia)	84 G 7	Lilimfjord, Denmark (see Limi-	
Liao-yung, Manchuria, '98,		map)	74 E 6	Liefland, Dutch East India	116 F 6	jord)	88 D 3
a80,000	107 1/2 J 2	Libra Mts., Cal.	57 G 8	Liegan Sta., Cal.	56 E 2	Lika-Krbava (comitat), Hun-	
Liard, Fort, Canada	63 F 1	Librasht, Turkey in Europe	98 C 7	Lige, Belgium, '90, 147,660;	84 G 7	gary, '90, 187,532	89 G 7
Liard River, Canada	63 F 1	Libres (district), Mexico, '94,		'86, est.163,207	84 G 7	Likely, Cal.	56 E 1
Liar, France	82 J 1	27,314	65 J 4	Lige (province), Belgium, '90,	84 G 7	Likens, Ia.	28 K 3
Lia-shua, Chinese Empire	107 E 2	Libreville, Africa	112 J 10	756,734; '95, est.807,467	84 G 7	Likeri Lake, Greece	59 H 4
Liasikovik, Turkey in Europe,		Libso, Abyssinia	110 R 8	Lige, Belgium (on travel map)	74 G 3	Likhovka, Russia	97 J 7
2,500	98 C 8	Libtako (district), Africa	111 G 7	Lige, La, France	82 C 6	Li-kia-khou, China	107 M 6
Liau-tung (province), Manchuria		Libyan Desert, Africa	110 M 4	Liegaltz, Germany, '95, 51,519.	87 K 22	Li-kiang, China	107 F 5
(see Sheng-king)	107 L 2	Libyan Desert-Plateau, Egypt.	110 N 3	Liegnitz (bezirk), Germany, '95,	87 K 22	Liklik Islands, Marshall Islands	117 L 2
Lib (island), Marshall Is.	117 K 3	Lieancaur, Volcauo, Bolivia	70 D 8	1,060,739	87 K 22	Likorima (island), Greece	99 K 2
Libahell, Africa	110 S 8	Lieata, Italy, '81, 17,478	94 K 14	Liegnitz, Germany (on travel		Likuala-Essubi (river), Africa	112 L 10
Libango, Kongo Free State	112 M 10	Lieata, Campobello di, Italy,		map)	74 M 3	Li-kuan, China, '98, a10,000.	107 1/2 C 6
Libanos, Abyssinia	110 Q 8	'81, 7,481	94 K 14	Lien, China	107 1/2 D 10	Likuba, Africa	112 L 11
Libanovo, Turkey la Europe,		Liee Bhuidhe, Rudha na (point),		Lien-chau, China, '98, a12,000.	107 1/2 E 12	Likunda, Africa	112 L 11
Libanus, Antl (Mts.), Turkey lo		Scotland	78 D 7	Lien-chau (river), China	107 1/2 D 10	Lila, L. N. Y.	12 N 3
Asia	101 G 6	Lieb, Germany	86 L 8	Lien-cheng, China	107 1/2 F 10	Lilac, Neb.	29 C 2
Lihan, Russia, '97, 64,500	97 C 3	Lieba, Kongo Free State	112 L 12	Lien-cheng, China	107 1/2 F 10	Lilburn, Va.	34 H 5
Lihava, Russia (see Liban)	97 C 3	Li-cheng, China	107 1/2 D 4	Lienenda, Netherlands, com-		Lild, Denmark	88 D 2
Libby, Minn.	25 D 3	Lieberea, France	82 H 5	mune, '94, est.4,124	84 F 5	Lile, France (see Lille)	81 H 10
Libby, Mont., a200	49 A 1	Liebfeld, England, '91, 7,864.	76 J 7	Lien-kiang, China, '98, a300-	107 1/2 G 9	Lile, W. Va.	35 E 4
Libby Cr., Mont.	49 A 1	Liebfeld, England (on travel		000	107 1/2 G 9	Lile-Bouchard, France	82 A 6
Libby Cr. Sta., Mont.	49 A 1	map)	74 D 2	Lien-ping, China	107 1/2 E 10	Lile Burgaa, Turkey in Europe,	98 K 7
Libby I. (L. H.), Me.	6 J 6	Liebfeld, New Zealand, '96, a36	117 F 3	Lien-shaa, China	107 1/2 C 10	Lile Rousse, France	81 L 11
Libbytown, Quebec	61 L 8	Liechean, Germany	85 J 8	Lieu, Austria	90 F 10	Lilesville, N. C., 222	36 K 5
Liberal (c.h.), Kan., a500	32 B 4	Lichtenberg (Bavaria), Ger-		Lienz, Austria (on travel map),	74 L 5	Lilietown, Ky.	40 E 6
Liberal, Mo., 546	31 C 9	many	86 M 14	Liez, Austria	106 E 5	Lilian, Missa., a225	43 E 5
Liberal, Oreg.	52 C 1	Lichtenberg (near Berlin), Ger-		Liep, Siam	87 E 26	Lilientain, Cape Colony	113 C 6
Liberia (republic), Africa, est.		many	87 H 31	Liepnitz, Germany	87 E 26	Lilientfeld, Austria	90 L 7
1,068,000	109 E 4	Lichteaburg, South African Re-		Lier, Belgium (see Lierre)	84 E 6	Lilifang, China	107 1/2 D 9
Liberia, Africa (large scale map		public	113 H 4	Lier (Buskerud), Norway	95 B 2	Lilifata, New Guinea (Dutch).	116 G 5
of)	111 D 9	Lichtenburg (district), South Af-		Lier (Hedemarken), Norway	95 G 6	Liljebolmen Station, Sweden	95 M 8
Liberia, Costa Rica, '97, a6,000	66 K 9	rican Republic	113 G 4	Lierens, France	82 J 6	Liljedal, Russia	97 F 1
Liberiad, Argentina	72 F 10	Lichtenfels, Germany	86 M 13	Lierne, Norway	95 H 4	Lilla Edet, Sweden	95 G 7
Liberiad, La, Guatemala	66 E 3	Lichtenfels, Germany (on travel		Lierre, Belgium, '90, 20,133	84 E 6	Lillamay, Tenn.	41 G 2
Liberiad, Houduras	66 H 6	map)	74 K 3	Liesing (river), Austria	90 K 9	Lilla Vartan (bay), Sweden	95 N 8
Liberiad, La, Nicaragua	66 L 7	Lichtenfels, Switzerland, '88,		Liesing (upper and lower), Au-		Lille, France, '96, 216,276	80 J 2
Liberiad (department), Peru,		1,151	91 K 3	Liesing, '90, 5,455	90 N 7	Lille, France (on travel map),	74 F 3
'76, 147,541	70 B 5	Lichtenstein, Germany, '95,		Liesing Thal (valley), Austria,	90 K 9	Lille Belt (sound), Denmark	88 F 6
Liberiad, La, Salvador	66 F 6	6,468	86 L 15	Lieskovetz, Bulgaria	98 H 5	Lillebonne, France, '91, 6,500.	82 B 1
Liberiad, La (department), Sal-		Lichtenvoorde, Netherlands,		Lieskov Island, South America,	69 P 15	Lille Dimon (island), Denmark.	88 B 3
vador, '92, 49,000	66 F 6	commune, '94, est.4,485	84 H 4	Liestal, Switzerland, '88, 4,427.	91 F 2	Lilleelvedal, Norway	95 G 5
Liberiad, Fort, Haiti	68 C 5	Lichtenwald, Austria	90 L 11	Lietard, Helin, France, '91,	80 H 2	Lillehammer, Norway, '91, 1,866	95 G 6
Liberiad, Ala.	42 D 2	Lichterfelde, Germany	85 H 17	9,467		Lilleho (island), Denmark	88 K 7
Liberiad, Ark.	44 F 7	Lichterfelde, Neu, Germany.	87 K 29	Lietingen, Switzerland (see Glo-		Lillersø, Denmark	88 L 5
Liberiad, Cap of, Cal.	56 K 5	Lichterfelde, Neu, Germany.	87 K 29	veller), '88, 398	91 D 3	Lillers, France, '91, 7,600	80 H 2
Liberiad, Col.	53 F 7	Lichterfelde, Neu, Germany.	87 K 29	Lietnikole, Russia	95 H 6	Lillesand, Norway, '91, 1,376.	95 F 7
Liberiad (Co.), Fla., s.c. '95, 2,079	39 G 2	Lichterfelde, Neu, Germany.	87 K 29	Lietzow, Germany	87 H 29	Lilleström, Norway	95 G 6
Liberiad (Co.), Ga., 12,887	38 H 8	Lichterfelde, Neu, Germany.	87 K 29	Lieu, Lac de Grand (lake),		Lille Vildmoose (swamp), Den-	
Liberiad, Idaho, a300	50 H 7	Lichterfelde, Neu, Germany.	87 K 29	France	80 D 5	mark	88 G 2
Liberiad, Ill., a250	20 C 6	Lichterfelde, Neu, Germany.	87 K 29	Lieurau, France	81 B 12	Lilley, Mich., a200	23 K 10
Liberiad (c.h.), Ind., 1,314	19 G 5	Lichterfelde, Neu, Germany.	87 K 29	Lieurey, France	82 A 2	Liljberdal, Swedea	95 H 6
Liberiad, Ia.	28 F 5	Lichterfelde, Neu, Germany.	87 K 29	Lieusaint, France	82 F 3	Lillan, Ala.	42 C 10
Liberiad, Kan., s.c. '95, 311	32 G 4	Lichterfelde, Neu, Germany.	87 K 29	Lievén, France, '91, 12,417	80 H 2	Lillian, La, Missa.	25 C 5
Liberiad (c.h.), Ky., 136	40 G 6	Lichterfelde, Neu, Germany.	87 K 29	Lievre, Rivière du (river), Que-		Lillias, Neb.	29 E 2
Liberiad, Me., town, 835	6 E 7	Lichterfelde, Neu, Germany.	87 K 29	bec	61 C 7	Lillieslar (village), Scotland,	
Liberiad (c.h.), Missa., a350	43 C 8	Lichterfelde, Neu, Germany.	87 K 29	Liezen, Austria	90 J 8	'91, 302	78 L 8
Liberiad (c.h.), Mo., 2,558	30 D 6	Lichterfelde, Neu, Germany.	87 K 29	Lif, Africa	110 N 8	Lillingston, England	77 D 2
Liberiad, Neb., 469	29 H 3	Lichterfelde, Neu, Germany.	87 K 29	Lifedschl, Turkey in Europe	98 J 7	Lillington, England	77 B 1
Liberiad, Mt. N. H.	7 H 6	Lichterfelde, Neu, Germany.	87 K 29	Liffey, River, Ireland	79 H 5	Lillington (c.h.), N. C., a225.	36 M 4
Liberiad, N. Mex.	55 M 3	Lichterfelde, Neu, Germany.	87 K 29	Liffol-le-Grand, France	82 M 4	Lillis, Cal.	57 F 6
Liberiad, N. Y., 734	11 N 8	Lichterfelde, Neu, Germany.	87 K 29	Lifford, Ireland	79 F 2	Lillvale, Okla.	48 H 1
Liberiad, N. C., 366	36 K 3	Lichterfelde, Neu, Germany.	87 K 29	Lifield (Mt.), Norway	95 F 7	Lillwaup, Wash., a150	51 B 2
Liberiad, O., a275	18 B 5	Lichterfelde, Neu, Germany.	87 K 29	Lifsey, Ga.	38 C 5	Lillo, Belgium, '90, 1,372	84 D 6
Liberiad, Okla.	48 G 4	Lichterfelde, Neu, Germany.	87 K 29	Lifu (islands), Loyalty Islands.	117 J 10	Lillo, Spain	83 J 5
Liberiad, Pa., a1,000	15 H 3	Lichterfelde, Neu, Germany.	87 K 29	Ligaga, Africa	112 L 10	Lilloet, British Columbia	63 F 4
Liberiad, R. I.	10 J 3	Lichterfelde, Neu, Germany.	87 K 29	Liganaasa, Laguna (lake),		Lillooet (district), British Co-	
Liberiad, S. C., 211	37 C 2	Lichterfelde, Neu, Germany.	87 K 29	Philippine Islands	118 E 9	lumbia	63 F 4
Liberiad, Tenn., a850	41 K 2	Lichterfelde, Neu, Germany.	87 K 29	Ligerz, Switzerland, '88, 241	91 D 3	Lillooet Lake, British Columbia	63 F 4
Liberiad (Co.), Tex., 4,230	46 N 7	Lichterfelde, Neu, Germany.	87 K 29	Ligger Bay, England	75 B 13	Lilly, Ill., a100	20 G 4
Liberiad (c.h.), Tex., a1,200	46 N 7	Lichterfelde, Neu, Germany.	87 K 29	Light, Ga., a275	38 B 9	Lilly, N. C.	36 R 2
Liberiad, Utah	54 L 1	Lichterfelde, Neu, Germany.	87 K 29	Light, N. C.	36 J 3	Lilly, Okla.	48 J 3
Liberiad, Wash.	51 E 2	Lichterfelde, Neu, Germany.	87 K 29	Light, Tenn.	41 F 4	Lilly, Pa., 915	16 E 6
Liberiad, W. Va.	35 C 3	Lichterfelde, Neu, Germany.	87 K 29	Lightburn, W. Va., a100	35 F 2	Lilly Chapel, O., a325.	18 D 5
Liberitybluff, Wis.	24 H 7	Lichterfelde, Neu, Germany.	87 K 29	Lighthouse, Tenn.	41 B 3	Lillydale, N. Y.	13 D 7
Liberity Center, Ind., a375	19 F 3	Lichterfelde, Neu, Germany.	87 K 29	Lighthorne, England	77 B 2	Lilly L. Wis.	24 J 4
Liberity Center, Ia., a100	28 F 5	Lichterfelde, Neu, Germany.	87 K 29	Light House Cr., S. C.	37 C 7	Lilly R. Wis.	24 J 4
Liberity Center, O., 500	17 B 2	Lichterfelde, Neu, Germany.	87 K 29	Lighthouse Point, Arctic Region	3 F 1	Liloan, Philippine Islands	118 E 7
Liberity Corner, N. J., a250	14 F 3	Lichterfelde, Neu, Germany.	87 K 29	Lighthouse Pt., Fla.	39 H 3	Lily, Ala.	42 D 5
Liberity Corners, O., a125	17 E 3	Lichterfelde, Neu, Germany.	87 K 29	Lighthouse Reef, British Hon-		Lily, Cal.	53 B 2
Liberity Corners, Pa.	15 K 3	Lichterfelde, Neu, Germany.	87 K 29	duras	66 H 2	Lily, Ky., a300	40 H 6
Liberity Falls, N. Y., a100	11 N 8	Lichterfelde, Neu, Germany.	87 K 29	Lighting Cr., N. Dak.	26 A 3	Lily, S. Dak.	27 G 1
Liberitygrove, Md., a175	33 L 2	Lichterfelde, Neu, Germany.	87 K 29	Lighting Cr., Wyo.	50 P 6	Lilybay, Me.	6 D 4
Liberity Hill, Conn., a400	10 G 3	Lichterfelde, Neu, Germany.	87 K 29	Lightstreet, Pa., a500	15 K 4	Lily L. Cal.	56 E 1
Liberity Hill, Ga., a100	38 C 5	Lichterfelde, Neu, Germany.	87 K 29	Lightsville, O., a250	17 A 4	Lily Lake, Ill.	20 J 2
Liberity Hill, La.	45 D 2	Lichterfelde, Neu, Germany.	87 K 29	Lightwood, Ala., a275	42 E 5	Lily Pond, R. I.	10 K 6
Liberity Hill, Missa.	43 F 2	Lichterfelde, Neu, Germany.	87 K 29	Lighthouse, S. C.	37 F 4	Lily Pond Sta., N. H.	7 J 8
Liberity Hill, S. C., a225	37 G 3	Lichterfelde, Neu, Germany.	87 K 29	Liguano, Porto (bay), Italy	93 O 3	Lim (river), Bosnia	89 L 8
Liberity Hill, Tex., 309	46 J 7	Lichterfelde, Neu, Germany.	87 K 29	Ligné, France	80 D 5	Lim (river), Turkey in Europe.	98 B 5
Liberity L., Wash.	51 H 2	Lichterfelde, Neu, Germany.	87 K 29	Ligne, Grand, Quebec	61 H 8	Lima, Africa	112 K 10
Liberity Mills, Ind., a300	19 E 2	Lichterfelde, Neu, Germany.	87 K 29	Lignerolles, France	82 B 3	Lima, Ill., 251	20 C 5
Liberitypools, Wis.	24 E 8	Lichterfelde, Neu, Germany.	87 K 29	Lignite, N. Dak.	26 B 1	Lima, Ind., 578	19 F 1
Liberity Prairie, Ill.	21 E 8	Lichterfelde, Neu, Germany.	87 K 29	Lignitz, Germany (see Liegnitz)	87 K 22	Lima, Ia.	28 K 2
Liberityridge, Wis.	24 E 9	Lichterfelde, Neu, Germany.	87 K 29	Ligny, Belgium, '90, 1,591	84 E 7	Lima, Mich., a100	23 O 13
Liberity Square, Pa., a200	15 K 7	Lichterfelde, Neu, Germany.	87 K 29	Ligny-en-Barrois, France, '91,		Lima, Mont., 358	49 D 5
Liberity Sta., O.	17 B 2	Lichterfelde, Neu, Germany.	87 K 29	5,101	82 L 3	Lima, N. Y., 1,003.	13 G 6
Liberity Sta., Pa.	16 F 3	Lichterfelde, Neu, Germany.	87 K 29	Ligny-le-Châtel, France	82 H 5	Lima, N. C.	36 P 4
Liberity Sta., W. Va.	24 E 9	Lichterfelde, Neu, Germany.	87 K 29	Lignonier, Ind., 2,195	19 E 2	Lima (c.h.), O., '90, 15,981;	
Liberity Store, N. C.	36 K 2	Lichterfelde, Neu, Germany.	87 K 29	Lignonier, Pa., 782	16 D 6	'97, a23,760	17 B 3
Liberitytown, Md., 589	33 H 2	Lichterfelde, Neu, Germany.	87 K 29	Ligonya River, Africa	112 Q 14	Lima, Okla.	48 H 3
Liberityville, Ill., 550	20 J 1	Lichterfelde, Neu, Germany.	87 K 29	Ligova, Russia	97 E 9	Lima, Pa., 507	15 M 7
Liberityville, Ia., a300	28 J 6	Lichterfelde, Neu, Germany.	87 K 29	Ligua, Chile, '85, 2,047	72 C 10	Lima, Peru, '91, 103,956	70 B 6
Liberityville, Mo., a125	31 M 9	Lichterfelde, Neu, Germany.	87 K 29	Ligua, Rio de la (river), Chile.	72 H 13	Lima (department), Peru, '76,	
Liberityville, N. Y., a100	11 O 8	Lichterfelde, Neu, Germany.	87 K 29	Ligiditaa, Greece, '89, 2,661	99 E 6	226,922	70 B 6
Libethen, Hungary	89 L 3	Lichterfelde, Neu, Germany.	87 K 29	Ligure, Campo, Italy	93 E 5	Lima, Punta (point), Porto Rico, 68 1/2	II 3
Liblo, Belgium, '90, 1,242	84 F 8	Lichterfelde, Neu, Germany.	87 K 29	Ligure, Mare (sea), Italy	93 E 7		

Lima (river), Portugal	83 D 3	Limonea, Ponta de (point), Cuba	68 H 5	Lincolnton, Ind., a250	19 E 3	Line Lexington, Pa., a500	15 M 6
Lima, S. C.	37 C 1	Limones (Puerto Principe), Cuba	68 H 3	Lincolnton, Kan., a150	32 E 3	Line Mountain, Pa.	15 J 5
Lima, Sweden	95 H 6	Limones (Santa Clara), Cuba	68 E 2	Lincolntonville, Me., town, 1,361.	6 E 7	Line Mt., Pa.	15 J 5
Lima Center, Wis.	24 J 9	Limones (Santiago de Cuba), Cuba	68 H 5	Lincolntonville, S. C., 388.	16 C 3	Line of Forts, Argentina	72 E 11
Limache, Cblle., '85, 6,420	72 H 14	Limons, France	53 L 4	Lincolnville, S. C., 388.	37 H 5	Linspring, Tenn.	41 O 3
Limache, Rio (river), Chile	72 H 14	Limours, France (on travel map)	82 E 3	Lincoln Woods (hills), England	76 M 0	Linsville, Pa., 552	16 B 3
Limagne (plain in Puy de Dome), France	81 J 7	Limousin, France (on travel map)	74 E 4	Linc'ndine, Mont (Mt.), France	81 M 12	Linsville, Ala., '90, 234; '97, a650	42 F 4
Limab, Ras (cape), Oman	102 O 4	Limousin (old province), France	80 B 2	Lind, Wis., a100	24 H 0	Linsville, Ind.	19 B 2
Lima L., Ill.	20 C 5	Limoux, France, '91, 6,371.	81 H 9	Linda, Kan.	32 A 2	Linsville, Ia., a.c.'95, 656.	28 G 6
Limbowa, Austria	89 M 2	Limoux, France (on travel map)	74 H 7	Linda, Quebec	61 L 8	Linsford, Pa., a475	15 L 6
Limasol, Cyprus, '91, 7,388	101 E 5	Limpia Cr., Tex.	47 D 7	Lindaa, Norway	95 D 6	Linsford, Little, England	77 E 2
Limasol, Cyprus (see Limasol)	101 E 5	Limpopo River, Africa	113 L 2	Lindaule, O., a275	18 B 7	Ling, China	107 H 3
Lima Sta., Wis.	24 J 9	Limpopo River, England	77 H 5	Lindale, Tex., a500	46 M 5	Ling, China	107 F 4
Limavady, Ireland (see Newton Limavady), '91, 2,796	79 H 1	Limpopo River, Africa	113 L 2	Linda Rosa, Cal.	57 H 9	Ling, China	107 F 4
Limaville, O., 172	17 H 3	Limpopo River, Africa	113 L 2	Linda (Anhalt), Germany	85 H 15	Linga (Island), Scotland	78 N 2
Limay, Rio (river), Argentina	72 D 11	Limpopo River, Africa	113 L 2	Linda (Bavaria), Germany, '95, 5,629	86 R 10	Lingai, British India	105 H 10
Limay, France	82 D 2	Limpopo River, Africa	113 L 2	Lindaun, Germany (on travel map)	74 J 5	Lingab, Persia, a7,000	103 F 7
Limbach, Germany, '95, 11,429	86 L 16	Limpopo River, Africa	113 L 2	Lindaunis, Germany	85 C 10	Lingai, Dutch East India	116 C 5
Limbach, Ober, Hungary	89 H 15	Limpopo River, Africa	113 L 2	Lindaunis, Germany	85 C 10	Lingalo, Africa	112 N 15
Limboli, British India, '91, 13,497	104 C 8	Limpopo River, Africa	113 L 2	Lindaunis, Germany	85 C 10	Lingang, Nova Scotia	62 J 3
Limbé, Haiti, a16,000	68 C 5	Limpopo River, Africa	113 L 2	Lindaunis, Germany	85 C 10	Lingarab, Nepal	104 H 5
Limbones, Port, Philippine Islands	118 H 9	Limpopo River, Africa	113 L 2	Lindaunis, Germany	85 C 10	Lingard, Cal.	56 E 5
Limbos, Tenn.	41 D 2	Limpopo River, Africa	113 L 2	Lindaunis, Germany	85 C 10	Lingayen, Philippine Islands, '87, 16,196	118 B 4
Limbung, Belgium, '90, 4,805	84 G 7	Limpopo River, Africa	113 L 2	Lindaunis, Germany	85 C 10	Lingayen Gulf, Philippine Islands	118 B 3
Limbung (province), Belgium, '90, 22,814; '95, est.231,781.	84 F 6	Limpopo River, Africa	113 L 2	Lindaunis, Germany	85 C 10	Lingchuan, China	107 F 4
Limbung (province), Netherlands	84 G 6	Limpopo River, Africa	113 L 2	Lindaunis, Germany	85 C 10	Lingchuan, China	107 F 4
Limbung-on-the-Lahn, Germany, '95, 7,527	86 M 7	Limpopo River, Africa	113 L 2	Lindaunis, Germany	85 C 10	Lingchen, Germany, '95, 6,732.	85 G 5
Limbung-on-the-Lahn, Germany (see Hohenlimburg)	86 K 6	Limpopo River, Africa	113 L 2	Lindaunis, Germany	85 C 10	Lingfield, England	77 G 6
Line City, Ia., a300	28 L 4	Limpopo River, Africa	113 L 2	Lindaunis, Germany	85 C 10	Lingho (river), China	107 N 7
Line City, O., a275	17 C 1	Limpopo River, Africa	113 L 2	Lindaunis, Germany	85 C 10	Linght, Philippine Islands	118 F 9
Line Cr., Ia.	28 F 1	Limpopo River, Africa	113 L 2	Lindaunis, Germany	85 C 10	Lingkiang (river), China	107 F 4
Line Cr., Mont.	49 K 1	Limpopo River, Africa	113 L 2	Lindaunis, Germany	85 C 10	Lingku, China	107 F 4
Line Creek, Minn.	25 B 6	Limpopo River, Africa	113 L 2	Lindaunis, Germany	85 C 10	Lingku, China	107 F 4
Lineedale, Ind., a300	19 C 5	Limpopo River, Africa	113 L 2	Lindaunis, Germany	85 C 10	Lingku, China	107 F 4
Linehouse, Ontario	60 E 4	Limpopo River, Africa	113 L 2	Lindaunis, Germany	85 C 10	Lingku, China	107 F 4
Line I., Mich.	22 N 5	Limpopo River, Africa	113 L 2	Lindaunis, Germany	85 C 10	Lingku, China	107 F 4
Line Juice Camp, Australia	115 D 5	Limpopo River, Africa	113 L 2	Lindaunis, Germany	85 C 10	Lingku, China	107 F 4
Line Kila, Cal.	57 G 6	Limpopo River, Africa	113 L 2	Lindaunis, Germany	85 C 10	Lingku, China	107 F 4
Line Kila, Md., a175	33 G 2	Limpopo River, Africa	113 L 2	Lindaunis, Germany	85 C 10	Lingku, China	107 F 4
Line Kila, Ia.	28 L 4	Limpopo River, Africa	113 L 2	Lindaunis, Germany	85 C 10	Lingku, China	107 F 4
Lineker, France	82 B 6	Limpopo River, Africa	113 L 2	Lindaunis, Germany	85 C 10	Lingku, China	107 F 4
Lineker, Ga., a100	38 J 8	Limpopo River, Africa	113 L 2	Lindaunis, Germany	85 C 10	Lingku, China	107 F 4
Lineker, Ill.	20 F 3	Limpopo River, Africa	113 L 2	Lindaunis, Germany	85 C 10	Lingku, China	107 F 4
Lineker, Ireland, '91, 37,155.	79 D 6	Limpopo River, Africa	113 L 2	Lindaunis, Germany	85 C 10	Lingku, China	107 F 4
Lineker (county), Ireland, '91, 158,912	79 D 7	Limpopo River, Africa	113 L 2	Lindaunis, Germany	85 C 10	Lingku, China	107 F 4
Lineker, Me., town, 966	6 B 8	Limpopo River, Africa	113 L 2	Lindaunis, Germany	85 C 10	Lingku, China	107 F 4
Lineker, N. Y., a300	12 K 3	Limpopo River, Africa	113 L 2	Lindaunis, Germany	85 C 10	Lingku, China	107 F 4
Lineker, O., a400	15 L 6	Limpopo River, Africa	113 L 2	Lindaunis, Germany	85 C 10	Lingku, China	107 F 4
Lineker Junction, Ireland	79 E 6	Limpopo River, Africa	113 L 2	Lindaunis, Germany	85 C 10	Lingku, China	107 F 4
Lineker, Pa., a250	15 K 4	Limpopo River, Africa	113 L 2	Lindaunis, Germany	85 C 10	Lingku, China	107 F 4
Line Ridge, Quebec	61 L 7	Limpopo River, Africa	113 L 2	Lindaunis, Germany	85 C 10	Lingku, China	107 F 4
Line Ridge, Wis., a150	24 F 8	Limpopo River, Africa	113 L 2	Lindaunis, Germany	85 C 10	Lingku, China	107 F 4
Line Rock, Conn., a600	10 B 2	Limpopo River, Africa	113 L 2	Lindaunis, Germany	85 C 10	Lingku, China	107 F 4
Line Rock Sta., Conn.	10 B 2	Limpopo River, Africa	113 L 2	Lindaunis, Germany	85 C 10	Lingku, China	107 F 4
Linespring, Ia., a.c.'95, 551.	28 J 1	Limpopo River, Africa	113 L 2	Lindaunis, Germany	85 C 10	Lingku, China	107 F 4
Linspur, Mont.	49 E 4	Limpopo River, Africa	113 L 2	Lindaunis, Germany	85 C 10	Lingku, China	107 F 4
Limestone (Co.), Ala., 21,201.	42 C 1	Limpopo River, Africa	113 L 2	Lindaunis, Germany	85 C 10	Lingku, China	107 F 4
Limestone, Ark., a100	44 F 3	Limpopo River, Africa	113 L 2	Lindaunis, Germany	85 C 10	Lingku, China	107 F 4
Limestone, Fla.	39 D 1	Limpopo River, Africa	113 L 2	Lindaunis, Germany	85 C 10	Lingku, China	107 F 4
Limestone, Ky.	40 K 4	Limpopo River, Africa	113 L 2	Lindaunis, Germany	85 C 10	Lingku, China	107 F 4
Limestone, Me., town, 933.	6 H 2	Limpopo River, Africa	113 L 2	Lindaunis, Germany	85 C 10	Lingku, China	107 F 4
Limestone, Mich.	22 G 5	Limpopo River, Africa	113 L 2	Lindaunis, Germany	85 C 10	Lingku, China	107 F 4
Limestone, N. Y., a1,000.	13 E 7	Limpopo River, Africa	113 L 2	Lindaunis, Germany	85 C 10	Lingku, China	107 F 4
Limestone, Pa., a250	16 D 4	Limpopo River, Africa	113 L 2	Lindaunis, Germany	85 C 10	Lingku, China	107 F 4
Limestone, Tenn., a250	41 Q 2	Limpopo River, Africa	113 L 2	Lindaunis, Germany	85 C 10	Lingku, China	107 F 4
Limestone (Co.), Tex., 21,678.	46 L 6	Limpopo River, Africa	113 L 2	Lindaunis, Germany	85 C 10	Lingku, China	107 F 4
Limestone, W. Va., a100.	35 E 1	Limpopo River, Africa	113 L 2	Lindaunis, Germany	85 C 10	Lingku, China	107 F 4
Limestone Cove, Tenn., a200.	41 R 2	Limpopo River, Africa	113 L 2	Lindaunis, Germany	85 C 10	Lingku, China	107 F 4
Limestone Gap, Ind. Ty.	48 L 5	Limpopo River, Africa	113 L 2	Lindaunis, Germany	85 C 10	Lingku, China	107 F 4
Limestone Military Reservation, Mont.	49 J 4	Limpopo River, Africa	113 L 2	Lindaunis, Germany	85 C 10	Lingku, China	107 F 4
Limestoneville, Pa., a100	15 J 4	Limpopo River, Africa	113 L 2	Lindaunis, Germany	85 C 10	Lingku, China	107 F 4
Limeton, Va.	34 G 3	Limpopo River, Africa	113 L 2	Lindaunis, Germany	85 C 10	Lingku, China	107 F 4
Limeville Sta., Ky.	40 L 3	Limpopo River, Africa	113 L 2	Lindaunis, Germany	85 C 10	Lingku, China	107 F 4
Limfjord, Denmark	88 G 3	Limpopo River, Africa	113 L 2	Lindaunis, Germany	85 C 10	Lingku, China	107 F 4
Limfjord (channel), Denmark	88 D 3	Limpopo River, Africa	113 L 2	Lindaunis, Germany	85 C 10	Lingku, China	107 F 4
Limnig (lake), Norway	95 H 4	Limpopo River, Africa	113 L 2	Lindaunis, Germany	85 C 10	Lingku, China	107 F 4
Limington, Me., town, 1,092.	6 B 8	Limpopo River, Africa	113 L 2	Lindaunis, Germany	85 C 10	Lingku, China	107 F 4
Limita, Honduras	66 K 4	Limpopo River, Africa	113 L 2	Lindaunis, Germany	85 C 10	Lingku, China	107 F 4
Limit of Ice Pack, Antarctic Region	2 H 8	Limpopo River, Africa	113 L 2	Lindaunis, Germany	85 C 10	Lingku, China	107 F 4
Limit of Ice Pack, Arctic Region	3 E 3	Limpopo River, Africa	113 L 2	Lindaunis, Germany	85 C 10	Lingku, China	107 F 4
Limnat (river), Switzerland (see Linth)	91 K 3	Limpopo River, Africa	113 L 2	Lindaunis, Germany	85 C 10	Lingku, China	107 F 4
Limnig Bight (bay), Australia	115 F 2	Limpopo River, Africa	113 L 2	Lindaunis, Germany	85 C 10	Lingku, China	107 F 4
Limnig, Germany	85 G 21	Limpopo River, Africa	113 L 2	Lindaunis, Germany	85 C 10	Lingku, China	107 F 4
Limnes, Greece, '89, 1,007.	99 G 5	Limpopo River, Africa	113 L 2	Lindaunis, Germany	85 C 10	Lingku, China	107 F 4
Limni, Greece, '89, 1,869	99 H 3	Limpopo River, Africa	113 L 2	Lindaunis, Germany	85 C 10	Lingku, China	107 F 4
Limni (Island), Turkey in Asia (see Lemnos)	101 A 2	Limpopo River, Africa	113 L 2	Lindaunis, Germany	85 C 10	Lingku, China	107 F 4
Limni (Island), Turkey in Asia (see Lemnos)	101 A 2	Limpopo River, Africa	113 L 2	Lindaunis, Germany	85 C 10	Lingku, China	107 F 4
Limnosa, Brazil	71 K 5	Limpopo River, Africa	113 L 2	Lindaunis, Germany	85 C 10	Lingku, China	107 F 4
Limnosa, France, '96, 77,703.	81 G 7	Limpopo River, Africa	113 L 2	Lindaunis, Germany	85 C 10	Lingku, China	107 F 4
Limnosa, France (on travel map)	74 E 6	Limpopo River, Africa	113 L 2	Lindaunis, Germany	85 C 10	Lingku, China	107 F 4
Limón, Costa Rica, '97, est.7,484	66 M 10	Limpopo River, Africa	113 L 2	Lindaunis, Germany	85 C 10	Lingku, China	107 F 4
Limón, Point, Costa Rica	66 N 9	Limpopo River, Africa	113 L 2	Lindaunis, Germany	85 C 10	Lingku, China	107 F 4
Limón (province), Costa Rica, '92, 7,484	66 M 10	Limpopo River, Africa	113 L 2	Lindaunis, Germany	85 C 10	Lingku, China	107 F 4
Limón, Honduras	66 K 4	Limpopo River, Africa	113 L 2	Lindaunis, Germany	85 C 10	Lingku, China	107 F 4
Limón, Porto Rico	68 D 2	Limpopo River, Africa	113 L 2	Lindaunis, Germany	85 C 10	Lingku, China	107 F 4
Limón, Santo Domingo	68 D 2	Limpopo River, Africa	113 L 2	Lindaunis, Germany	85 C 10	Lingku, China	107 F 4
Limouade, Haiti, a8,000	68 C 2	Limpopo River, Africa	113 L 2	Lindaunis, Germany	85 C 10	Lingku, China	107 F 4
Limón Bay, Colombia	69 M 2	Limpopo River, Africa	113 L 2	Lindaunis, Germany	85 C 10	Lingku, China	107 F 4
Limone, Italy, '81, 1,201.	93 C 0	Limpopo River, Africa	113 L 2	Lindaunis, Germany	85 C 10	Lingku, China	107 F 4

Linton (Cambridge), England...	77 H 2	Lipps, Va.	34 B 2	Lissa, Canale di (channel), Aus-	89 H 8	Little Beaver Cr., Okla.	48 F 6
Linton (Kent), England	77 K 6	Lippspringe, Germany.....	85 J 3	trln		Little Beaver Cr., Okla.	48 J 1
Linton, Fla., a200	39 J 10	Lippstadt, Germany, '95, 11,118	85 J 7	Lissa (island), Austria, '80,	89 H 9	Little Bedwin, England	77 A 5
Linton, Ga., 176	38 E 5	map)	74 J 3	7,871	89 H 9	Little Belt, Denmark (see Lille	
Linton, Ind., 958	19 B 6	Lipscomb, Tenn.	41 G 3	Lissa, Deutsch, Germany	87 J 24	Belt)	88 F 6
Linton, Ia.	28 L 5	Lipcomb (Co.), Tex., 632	47 G 1	Lissa, Germany (on travel map)	87 K 24	Little Belt Mts., Mont.	49 F 3
Linton, Kan.	32 H 3	Lipcomb (c.h.), Tex., a150	47 G 1	Lissabon (Ger.), Portugal (see	74 N 3	Littlebend, S. Dak.	27 D 2
Linton, Ky., a100	40 D 3	Lipcomb, Va.	34 F 4	Lisibou)		Little Bentley, England	77 M 3
Linton, Miss.	43 G 6	Lipsi, Russia	97 L 6	Lissa-an-der-Elbe, Austria....	83 C 6	Little Big Horn R., Mont.	49 J 4
Linton, New Brunswick	62 C 3	Lipsia, Germany (see Leipzig)...	86 K 16	Lissar, Perahu	90 K 3	Little Billing, England	77 D 1
Linton (village), Scotland, '91,	78 K 8	Lipsk, Austria	97 D 5	Lissau, Germany	103 C 2	Little Biloxi R., Miss.	43 F 9
359		Lipso, Greece, '89, 713	89 H 3	Lisse, Netherlands, commune,	87 L 28	Little Birch, W. Va.	35 E 3
Linton, East (village), Scotland,	78 L 7	Lipsoa (island), Turkey in Asia	101 B 4	'94, est.3,277	84 E 4	Little Bitter Root Cr., Mont.	49 B 2
'91, 1,111		Liptau (comitat), Hungary (see	39 H 4	Lissie, Ark.	44 E 6	Little Bitter Root L., Mont.	49 B 1
Lioton, Tenn.	41 H 3	Lipt6)	89 L 3	Lisoango, Africa	112 L 10	Littleblack, Wis.	24 F 4
Linton Falls, Wash.	51 C 4	Liptage, Villa, Hungary....	89 O 8	Lisler, Kan.	32 A 2	Little Black Cr., N. Y.	12 N 5
Liton Mills, O., a125	17 G 4	Liptagen, Germany	86 R 8	Lister and Maadal (amt), Nor-		Little Black Mt., Ky.	40 K 7
Lintouville, Minn.	25 C 4	Lipt6 (comitat), Hungary, '90,		'91, 78,738	95 E 7	Little Black R., Me.	6 E 1
Lint-ang, Chioa	107 1/2 F 4	76,850	89 L 2	Listerford (bay), Norway	95 E 7	Little Black R., Mo.	31 L 11
Lintz, China	107 1/2 G 4	Lipt6-Szent Mikl6s, Hungary....	89 L 2	Lister Lighthouse, Norway	95 E 7	Little Black River, Canada....	63 M 3
Liauangi, Africa	112 K 11	Liptrap, Cape, Australia	115 H 7	Listie, Pa., a100	16 E 6	Little Blue R., Ind. Ty.	48 J 6
Linum, Germany	85 G 16	Lip-u, Chioa	107 1/2 C 10	Listonburg, Pa., a125	16 D 7	Little Blue R., Neb.	29 F 3
Linvale, N. J.	14 E 4	Lira, Africa	112 I 10	Listowel, Ireland, '91, 3,566	79 C 7	Little Book Cliff (place), Col.	53 A 4
Linville, Ark.	44 E 3	Liranga, Africa	112 L 1	Listowel, Ontario, '91, 2,587	60 E 4	Little Book Cliffs, Col.	53 A 4
Liville, N. C., a250	36 F 2	Lirang Polat, Java	116 D 6	Lisza Pasa, Austria	89 J 2	Little Botel Tabago (island),	
Liville Depot, Va., a225	34 F 3	Lirem (region), Africa	112 I 10	Lit, Sweden	95 J 5	Japan	108 L 8
Liville Gap, N. C.	36 F 2	Liria, Spain, '87, 9,089	83 M 5	Litany, Nahr (river), Turkey in		Little Boy R., Minn.	25 C 2
Liwad, Ala., a100	42 F 7	Liria, Porto Rico	68 1/2 G 3	Asia	102 C 5	Little Bras d' Or, Nova Scotia.	62 J 3
Liwad, Ark., a100	44 J 6	Liris (river), Italy (see Garig-		Litaneu, Italy	92 M 2	Little Bras d' Or Lake, Nova	
Liwad, Ga.	38 B 3	hano)	94 P 12	Lithuania (region), Russia (see		Scotia	62 J 3
Liwad, Ind.	19 E 4	Lisaine (river), France....	80 M 5	Lithuania)	97 E 5	Little Braxted, England	77 K 3
Liwad, Ind. Ty.	48 G 6	Lisau-el-Kabeh, Cape, Turkey	101 F 4	Litava (river), Austria	90 H 4	Little Brewster, Mass.	8 F 7
Liwad, Ia.	28 D 5	in Asia	101 F 4	Litcham, England	76 O 7	Little Britain, Ontario	60 G 3
Liwad, Kan., s.c.'95, 308	32 G 2	Lisnally, Ireland	79 G 2	Litchborough, England	77 C 2	Little Brokenstraw Cr., Pa.	16 D 3
Liwad, Md.	33 H 2	Lisbjerg, Denmark	88 G 4	Litchfield (Co.), Conn., 53,542.	10 B 2	Little Bromley, England	77 M 3
Liwad, Mass. a100	9 B 4	Lisboa, Portugal (see Lisbon)...	83 D 6	Litchfield (c.h.), Conn., bor-		Little Broona River, Ireland....	79 E 5
Liwad, Mich., a200	23 O 10	Lisbon, Ark.	44 G 8	ough, 1,058; town, 3,304....	10 C 3	Little Brown Cr., Miss.	43 H 1
Liwad, Minn.	25 D 4	Lisbon, Ga.	38 F 4	Litchfield, England	77 B 5	Little Burn Point, Canada....	63 H 1
Liwad, Neb., 309	29 H 2	Lisbon, Ill., a250	20 H 3	Litchfield, Ill., '90, 5,811; '97,		Little Burro Peak, N. Mex.	55 J 5
Liwad, N. J., s.c.'95, 526	14 F 8	Lisbon, Ia., s.c.'95, 817	28 L 4	a6,000	21 F 7	Littlebury, England	77 H 2
Liwad, N. C.	36 J 3	Lisbon, La.	45 D 1	Litchfield, Kan., s.c.'95, 416	32 H 4	Little Buttee, Col.	53 J 5
Liwad, Nova Scotia	62 H 4	Lisbon, Me., town, 3,120; vil-		Litchfield, Me., town, 1,126	6 D 7	Littleby, Mo.	30 J 6
Liwad, O., 1,291	18 B 6	lage, 694	6 C 7	Litchfield, Mich., 601	23 M 13	Little Cacapon R., W. Va.	35 J 2
Liwad, W. Va., a225	35 F 4	Lisbon, Md., a125	33 H 3	Litchfield (c.h.), Minn., s.c.'95,		Little Camaa Prairie, Idaho....	50 D 6
Liwad, Wis.	24 K 5	Lisbon, Mich., a200	23 K 11	2,044	25 C 4	Little Canfield, England....	77 J 3
Liwad Sta., Pa.	15 M 7	Lisbon, Mo., a100	30 G 6	Litchfield, Neb., a200	29 E 2	Little Cayman (island), West	
Liu-wu, China	107 1/2 D 10	Lisbon, Neb.	29 C 3	Litchfield, N. Y., a150	12 M 6	India	67 E 5
Lix, France	81 D 9	Lisbon, N. H., town, 2,060	7 G 6	Litchfield, O., a350	17 F 2	Little Cedar, Ia.	28 H 1
Liyant, Africa	112 N 15	Lisbon, N. Mex.	55 G 6	Litchfield, Pa., a200	15 K 3	Little Cedar R., Ia.	28 H 1
Lia-yi, China	107 1/2 F 4	Lisbon, N. Y., a100	12 M 2	Litchfield, Pa., a200	15 K 3	Little Chart, England	77 K 6
Lia-yug, China	107 1/2 E 6	Lisbon, N. C.	36 N 5	Litchfield Corners, Me.	6 D 7	Little Chazy R., N. Y.	12 Q 2
Lia-yu, China	107 1/2 A 5	Lisbon (c.h.), N. Dak., 935	26 G 3	Litchig, Turkey in Asia	101 J 3	Little Chesterford, England	77 H 2
Lia-yu, China	107 1/2 G 3	Lisbon (c.h.), O., 2,278	17 J 3	Litchville, N. Dak.	26 F 3	Little Chisbal, England	77 H 2
Linz, Austria, '90, 47,685	90 J 7	Lisbon (capital), Portugal, '91	83 D 6	Litlerberg, Ill., a150	20 E 6	Little Choptank R., Md.	33 L 5
Linz, Austria (on travel map)...	74 M 1	Lisbon (district), Portugal, '90,		Litb, Turkey in Asia	102 H 6	Little Churchil River, Canada.	63 M 2
Liz, Germany, '95, 3,354	86 L 5	617,191	83 D 6	Litbari, Cape, Greece	99 L 3	Little Church, Wis., a400	24 K 6
Lion, Golfe du (gulf), France	81 K 9	Lisbon, S. C.	37 E 3	Litbogov, N. Y., a150	11 P 8	Little Cimarron R., Col.	53 D 6
Lion, Golfe du (gulf), France	74 G 7	Lisbon, Wis., town, '95, 1,575.	24 L 10	Litha, Va., a100	34 D 6	Little Coal R., W. Va.	35 C 4
(on travel map)		Lisbon Center, N. Y., a200	12 M 2	Lithia Springs, Ga., 290	38 B 4	Little Colonsay (island), Scot-	
Lion-d'Angers, Le, France....	80 D 5	Lisbon Falls, Me., 1,585	6 C 7	Lithium, Mo.	76 G 2	land	78 D 7
Lion Hill, Colombia	63 M 2	Lisbon Sta., N. Y.	12 M 2	Lithonia, Ga., 1,182	38 C 4	Little Colorado R., Ariz.	55 D 3
Lionshall, England	75 G 9	Lisboane (Fr.), Portugal (see		Lithopolia, O., 369	18 E 5	Little Compton, England	77 A 3
Lions Head, Alaska	58 W 7	Lisbon)	83 C 6	Lithuania (region), Russia (see		Little Compton, Mo.	30 F 5
Lions Head (Mt.), Cape Colony.	113 B 6	Lisburn, Ireland, '91, 12,250	79 K 3	Lithuania)	97 E 5	Little Compton (town), R. I.,	
Lions Head, Little (Mt.), Cape	113 B 6	Lisburn, Pa., a200	15 J 6	Lithuanle (region), Russia (see		1,128	10 L 3
Colony		Lisburne, Cape, Alaska	58 F 2	Lithuania)	97 E 5	Little Cooley, Pa., a200	16 C 3
Lions Head (place), Ontario....	60 D 3	Lisburner Bay, Ireland	79 B 6	Litva, Russia, est.10,115	97 F 7	Little Coral R., Ark.	44 G 8
Lions Head (Mt.), Solomon Is.	117 K 5	Lisearroll, Ireland	79 D 7	Litino, Cape, Crete.	99 C 9	Little Corn Island, Nicaragua.	66 N 7
Lions Hill, Mass.	8 B 5	Lischan, Austria	90 H 3	Lit Island, Dutch East India.	116 E 5	Little Cottonwood R., Minn.	25 C 5
Lions Rump (Mt.), Cape Colony	113 B 6	Lischan, Austria	90 K 5	Lititz, Pa., 1,494	15 K 6	Little Creek, Tenn.	41 L 2
Liopesti, Greece, '89, 1,584	99 J 5	Lischnitz, Germany	87 C 26	Litlington, England	77 G 2	Little Cranberry L., Me.	6 H 9
Liova, Africa	112 M 15	Lisco, Neb.	29 B 2	Litloral (former department of	98 E 8	Little Cr., Va.	34 L 2
Lipa, Africa	112 K 10	Liscomb, Ia., s.c.'95, 378	28 H 3	Litoral (Chile)	72 D 8	Little Creek, Ga.	33 N 3
Lipa, Austria	90 J 13	Liscomb, Nova Scotia	62 G 4	Litorale, Austria (see Coast-		Little Creek, Del., 285	33 N 3
Lipa, Rio (river), Colombia....	70 C 2	Liscomb Island, Nova Scotia....	62 H 5	land)	90 H 12	Little Creek, Del., 285	33 N 3
Lipa, Philippine Islands, '87,	118 C 5	Lisdoonvanna, Ireland	79 C 5	Litorale di Malamocco (island),		Little Crosby, England	76 M 2
43,408		Lisdowney, Ireland	79 G 6	Italy	92 K 3	Little Crow Cr., Col.	53 K 1
Lipa, Philippine Islands (on	118 K 10	Lisgar, Quebec	61 K 7	Litorale di Malamocco (island),		Little Cumbrue Island, Scot-	
local map)		Lisign (district), Manitoba, '91,	63 M 4	Italy	92 K 3	land, '91, 17	78 F 8
Lipalule (river), South Africa	113 K 3	22,104	96 L 2	Litorale di Malamocco (island),		Little Current, Ontario	60 D 2
Republic	46 K 5	Lisiba, Russia	107 1/2 H 9	Litshau, Austria	90 L 6	Little Cypress, Ky.	40 C 2
Lipara (island), Italy (see Lip-	94 M 12	Li-shan Bay, China	107 1/2 F 6	Lit-tsip, China	107 1/2 G 4	Little Cypress Cr., Tex.	46 N 5
ara)		Lisbaskill, N. Y., a100	12 P 6	Littal, Austria	90 K 11	Little Dalles, Wash.	51 H 1
Lipari, Italy	94 M 12	Lisbneyka, Russia	97 E 6	Littau, Austria	89 H 2	Little Dean, England	75 G 10
Lipari, Isola (island), Italy....	94 M 12	Li-shui, China	107 1/2 G 7	Littau, Switzerland, '88, 258	91 G 3	Little Delaware R., N. Y.	12 N 7
Lipari or Aeolian Islands, Italy	92 H 9	Lis-shul (river), China	107 1/2 C 8	Littig, Tex.	46 K 7	Little Desert, Africa (see Afe-	
Lipari or Aeolian Islands, Italy	94 L 12	Lislansky Island, Oceania	114 K 2	Littis, Russia	97 F 1	lele)	111 F 5
(on local map)		Lisieux, France, '91, 16,260	80 F 3	Little, Ky., a175	40 L 3	Little Dunmow, England	77 J 3
Lipesc, Nemet, Hungary	89 L 2	Lisieux, France (on travel map)	74 D 4	Little, Neb.	29 F 1	Little Easton, England....	77 J 3
Lipe Sta., Tenn.	41 E 2	Lisif, Cape, Russia	87 C 8	Little, W. Va.	35 D 1	Little Eau Pleine R., Wis.	24 F 5
Lipeada, Africa	112 K 11	Lisk, N. C.	35 J 3	Little Abaco (island), Bahama		Little Egg Harb., N. J.	14 G 7
Lipepe, Kongo Free State	112 L 10	Liskaschaiken, Germany	87 C 32	Islands	67 G 1	Little Elm, Tex., a100	46 L 4
Lipepe, Rio Grande de (river),		Liskeard, England, '91, 3,984	75 D 13	Little Abolo (Chitto), Misa....	43 E 9	Littlefalls (c.h.), Minn., s.c.'95,	
Bolivia	70 D 8	Lisko, Austria	89 O 2	Little Andaman Island, British		5,116	25 C 4
Lipetak, Russia, '93, est.16,534	96 G 5	L'Isle, France (see Lille)	80 J 2	India	106 A 9	Little Falls, N. J., a900	14 G 2
Lipetskoe, Russia	97 G 8	L'Isle, France	82 J 5	Little Athabasca River, Canada		Little Falls (Tp.), N. J., s.c	
Lipez, Nevada (Mt.), Bolivia....	70 D 8	Lisle, Mo.	31 D 7	(see Clearwater River)	63 J 2	'95, 2,410	14 A 1
Liphook, England	77 D 6	Lisle, N. Y., 421	12 L 7	Little Aughwick Cr., Pa.	16 G 7	Little Falla, N. Y., '90, 8,783;	
Lipik, Hungary	89 J 6	Lisle, Ontario	60 F 3	Little Au Sable R., N. Y.	12 Q 2	'97, a12,000	12 N 5
Li-plag, China	107 1/2 B 9	L'Isle, Switzerland, '88, 529	91 B 5	Little Badger Cr., Col.	53 L 2	Little Falls, Wash., a175	51 B 3
Lipitong Mountains, Africa	112 P 13	L'Isle-Adam, France	82 E 2	Little Bahama Bank, Bahama		Littlefalls, W. Va.	35 G 1
Lip Island, Marshall Is. (see		L'Isle-d'Albi, France	81 G 9	Islands	67 F 1	Littlefalls, Wis.	24 B 4
Lib)	117 K 3	L'Isle-Jourdain, France	80 F 6	Little Balkan (Mt.), Central		Little Ferry, N. J., s.c.'95,	
Lipke, Germany	87 G 22	L'Isle-Jourdain, France	81 F 9	Asia	100 H 5	1,113	14 C 2
Lipkiza, Bulgaria	98 H 5	L'Isle-sur-Doubs, France	80 M 5	Little Bar, Bermudas	67 M 4	Littlefield, Ariz. (see Beaver-	
Lipkiza, Turkey in Europe	98 F 7	L'Isle-sur-Sorgue, France	81 F 11	Little Barford, England	77 F 2	dam)	55 B 2
Lipno, Russia, est.6,046	97 B 5	L'Islet, Quebec, est.2,950	61 O 4	Little Barrier Island, New Zea-		Littlefield, Mich., a300	23 M 7
Li-po, China	107 H 5	L'Islet (county), Quebec, '91,		land	117 F 2	Littlefield, Mo.	31 N 10
Lipovetz, Russia, est.7,691	97 G 7	13,822	61 O 4	Little Barton, England	77 K 1	Littlefield, N. C.	36 P 4
Lipovki, Turkey in Europe	98 E 7	Lismore, Ireland, '91, 1,632	79 F 7	Little Bassa, Liberia	111 D 9	Little Faborough, England....	77 L 2
Lipovka, Russia	97 F 2	Lismore, La.	45 F 4	Little Bassam, Africa	111 E 9	Little Fish Rapid, Canada	63 E 1
Lipowitz, Germany	87 F 33	Lismore (island), Scotland, '91,		Little Basses (rocks), Ceylon	105 H 16	Little Fork of White R., Mo.	31 G 11
Lippa, Hungary, '90, 7,000	89 N 5	561	78 E 6	Little Bay, Ark., a250	44 G 7	Little Fork R., Minn.	25 D 1
Lippe (principality), Germany.	85 J 8	Lisnaskea, Ireland, '91, 773	79 G 3	Little Bay, Australia	115 J 3	Little Fork R., Minn.	25 E 2
Lippe (river), Germany	85 J 5	Liss, England	77 D 6	Little Bay, Jamaica	68 G 6	Little Fox Cr., Mo.	30 J 4
Lippe-Deimold (principality),		Liss, Switzerland (see Lysa)	91 E 3	Little Bay, N. J.	14 G 8	Little France, N. Y., a225	12 K 5
Germany (see Lippe)	85 J 8	Lissa, Austria, commune, '90,	89 H 8	Little Bay, N. Y.	11 Q 15	Little Gaddesden, England....	77 F 3
Lippehne, Germany, '95, 4,010.	85 F 20	4,822		Little Bay de Noquette, Mich.	22 G 6	Little Gandak (river), British	
				India	43 B 8	India	104 K 6
				Little Bear, Wyo.	50 P 8	Littlegap, Pa., a300	15 L 5
				Little Bear Cr., Col.	53 O 7	Little Genesee, N.	

Little Glace Bay (place), Nova Scotia, a3,000	62 K 3	Little Parndon, England	77 H 3	Little Sheep Cr., Oreg.	52 H 1	Livarot, France	82 A 2
Little Grand, Utah	54 M 4	Little Paternoster Islands, Dutch East India	116 E 5	Little Silver, N. J., a400	14 H 4	Livari, Greece, '89, 1,072	99 E 5
Little Gransden, England	77 G 2	Little Pedro R., S. C.	37 K 4	Little Sioux, Ia., a.c. '95, 446	28 B 4	Lively, Va.	34 K 5
Little Green, England	77 K 2	Little Pencil a R., N. Dak.	26 F 1	Little Sioux R., Ia.	28 B 2	Lively Island, Falkland Islands, South America	72 F 14
Little Gulf I., N. Y.	11 S 9	Little Pond d'Oreille R., Wash	51 H 1	Little Sitkh I., Alaska	58 R 9	Livenhof, Russia	97 F 3
Little Gunpowder Falls, Md.	33 K 2	Little Pigeon Cr., Ind.	19 B 9	Little Slave Lake, Canada	63 H 3	Livenza (river), Italy	93 N 3
Little Haddam, Conn.	10 F 4	Little Pine Cr., Pa.	15 H 4	Little Smoky River, Canada	63 G 3	Liveloak, Ala.	42 E 7
Little Hallingbury, England	77 H 3	Little Pine Key, Fla.	39 O 13	Little Smoky Valley, Nev.	54 F 4	Liveloak, Cal., a250	56 D 3
Little Hampton, England, '91, 4,452	75 M 12	Little Pimcy Cr., Ark.	44 F 3	Little Snake R., Col.	53 B 1	Liveloak (c.h.), Fla., a.c.'95, 827	39 K 2
Little Hampton, England (on travel map)	74 D 3	Little Plymouth, Va., a100	34 K 5	Little Snowy Mts., Mont.	49 C 8	Live Oak (Co.), Tex., 2,055	46 J 9
Little Harbor, Mich.	22 J 6	Little Point Sable, Mich.	23 H 10	Little Springs, Miss., a175	43 C 8	Liverdun, France	82 N 3
Little Heart Butte, N. Dak.	26 D 3	Little Pond, Mass.	9 D 2	Little Sombourn, England	77 B 6	Livermore, England	77 L 1
Little Hickman, Ky., a275	40 G 5	Little Popo, Africa (see Klein-Popo)	111 G 9	Little Sound, Bermuda	67 P 3	Livermore, Cal., 1,391	56 D 5
Little Hocking, O., a375	18 G 6	Little Porcupine Cr., Mont.	49 K 3	Little Spree (river), Germany	86 K 19	Livermore, Col.	53 H 1
Little Holland, England	77 M 3	Little Port, England	75 N 9	Little Stambidge, England	77 L 4	Livermore, Ia., a.c.'95, 631	28 E 2
Littlehorn, Mont.	49 J 4	Littleport, Ia., a150	28 L 2	Little Staughton, England	77 F 1	Livermore, Ky., 622	40 B 6
Little Horse Cr., Col.	53 L 5	Little Powder R., Mont.	49 L 4	Little Stoneham, England	77 M 2	Livermore, Me., town, 1,151	6 C 7
Little Horsecreek, Wyo.	50 P 8	Little Powder R., Wyo.	50 O 5	Littlestown, Pa., 991	15 H 7	Livermore, N. H., town, 155	7 J 6
Little Humboldt R., Nev.	54 E 1	Little Quill Lake, Canada	63 L 3	Little Sturgeon, Wis.	24 L 5	Livermore, Pa., 211	16 D 6
Little Hurricane Cr., Ga.	38 G 9	Little Quittacas Pond, Mass.	9 E 5	Little Sumaleo, Wis., a250	24 L 5	Livermore Falls, Me., vil., 963	6 C 7
Little Iford, England	75 P 13	Little R., Ark.	44 D 6	Little Sugar Cr., Mo.	31 D 11	Livernon, France	81 G 8
Little Inagua Island, Bahama Islands	67 J 4	Little R., Ark.	44 K 6	Little Summer I., Mich.	22 H 6	Liverpool, Australia, est. 4,460	115 J 6
Little Indian, Ill.	20 E 6	Little R., Ark.	44 M 3	Little Sundower R., Miss.	43 C 5	Liverpool, England, '91, 517, 980	76 F 6
Little Kanawha R., W. Va.	35 D 2	Little R., Conn.	10 G 3	Little Swatara Cr., Pa.	15 K 6	Liverpool (local map of), England	76 O 5
Little Keel Island, Molucca Is.	116 H 6	Little R., Fla.	39 G 1	Little Table Island, Spitzbergen	3 O 8	Liverpool, England (on travel map)	74 C 2
Little Kingshill, England	77 E 4	Little R., Fla.	39 Q 11	Little Tacony Cr., Pa.	15 N 1	Liverpool, Ill., a150	20 E 5
Little Klamath L., Oreg.	52 D 4	Little R., Ga.	38 D 9	Little Talbot I., Fla.	39 O 2	Liverpool, Kan.	32 A 4
Little Knife R., N. Dak.	26 B 1	Little R., Ga.	38 G 4	Little Tallapoosa R., Ala.	42 G 4	Liverpool, La.	45 H 5
Little Kumania (district), Hungary	89 L 5	Little R., Ind.	19 F 3	Little Tennessee R., N. C.	36 B 4	Liverpool, Port, Madagascar	112 T 12
Little Kurile Strait, Japan	108 Q 1	Little R., Ind. Ty.	48 N 6	Little Tennessee R., Tenn.	41 O 3	Liverpool, N. Y., 1,284	13 K 5
Little Kyska I., Alaska	58 Q 9	Little R., La.	45 E 3	Little Tey, England	77 K 3	Liverpool, Nova Scotia, '91, 2,465	62 E 5
Little L., N. Y.	13 H 7	Little R., Mass.	8 C 4	Little Thompson Cr., Col.	53 H 2	Liverpool, O., 240	17 G 2
Little Lahu, Africa	111 E 9	Little R., Mass.	9 D 1	Little Thurlow, England	77 J 2	Liverpool, Pa., 821	15 H 5
Little Lake, Canada	63 G 1	Little R., Mo.	31 N 1	Little Tibet (province), British India (see Baltistan)	104 E 2	Liverpool, New, Quebec	61 Q 6
Little Lake (place), La.	45 J 7	Little R., N. C.	36 N 3	Little Tobago Island, West Indies	68 J 12	Liverpool, Tex.	47 A 3
Little Lake (place), Wis.	24 G 7	Little R., N. C.	36 R 2	Little Tonawanda, Pa., a750	53 J 3	Liverpool, W. Va.	35 C 3
Little Lake Sta., Mich.	22 G 5	Little R., Okla.	48 J 4	Little Tonawanda, Pa.	77 B 6	Liverpool Coast, Greenland	3 L 7
Little Lake Ha Ha, Quebec	61 N 2	Little R., S. C.	37 H 5	Little Tonawanda, Pa.	20 D 5	Liverpool Range, Australia	115 J 6
Little Laramie R., Wyo.	50 O 8	Little R., Tenn.	41 O 3	Little Toronto, Ireland	28 K 2	Liverpool River, Australia	115 E 2
Little Laver, England	77 H 3	Little R., Tex.	46 K 7	Little Town, Me., town, 924	6 H 3	Liverpool Waterworks, England	76 O 2
Little Leigh Cr., Pa.	15 L 5	Little R., W. Va.	35 E 5	Little Town, Mass., town, a.c.'95, 1,136	9 C 2	Livly, Ky.	40 B 5
Little Leigh, England	77 J 3	Little Rapids, N. Y.	12 N 4	Little Town, Mass., vil., a.c.'95, 766	9 B 2	Livigno, Valle di (valley), Italy	93 H 2
Little Letaba Gold Field, South African Republic	113 K 2	Little Rapids, Wis., a200	24 K 6	Littleton, Mass., vil., a.c.'95, 766	9 B 2	Livinhthal (valley), Switzerland (see Valle Leventina)	91 J 5
Little Letaba River, South African Republic	113 K 2	Little Red Island, Slam.	106 F 12	Littleton, N. H., town, 3,305	7 G 5	Livings Creek, Nicaragua	66 M 4
Little Leith, England, '91, 5,168	76 P 2	Little Red R., Ark.	44 J 4	Littleton, N. C., 534	36 O 2	Living Spring, Ia.	40 B 5
Little Lightning Cr., Wyo.	50 P 7	Little Red R., Middle Fork of Ark.	44 B 8	Littleton, Va.	34 J 7	Livingston (c.h.), Ala., 850	42 A 5
Little Linford, England	77 E 2	Little River, Ala.	44 D 7	Littleton, W. Va., a400	35 F 1	Livingston, Ark.	44 H 3
Little Liona Head (Mt.), Cape Colony	113 B 6	Little River (place), Australia, a250	115 B 1	Littleton Center, Mass., village, a.c.'95, 333	9 C 2	Livingston, Cal.	56 E 5
Little Loch Broom (Inlet), Scotland	78 F 4	Little River, Cal. 243	56 B 3	Littleton Common, Mass.	9 C 2	Livingston, La., Fla.	39 N 7
Little London, Jamaica	68 G 6	Little River, Conn.	10 E 3	Littleton Island, Greenland	3 B 9	Livingston, Guatemala, '93, 1,978	66 F 4
Little Lorraine, Nova Scotia	62 K 4	Little River (place), Jamaica	68 H 6	Little Totham, England	77 L 3	Livingston (Co.), Ill., 38,455	20 H 4
Littlelot, Tenn.	41 G 3	Little River, Kan., a450	32 E 3	Little Traverse Bay, Mich.	22 L 7	Livingston, Ia.	28 H 6
Little Maplestead, England	77 K 3	Little River, Mich.	22 F 7	Little Truecree R., Cal.	56 E 3	Livingston, Ky., a300	40 H 6
Little Marlow, England	77 D 4	Little River, Mo.	31 N 11	Little Tupper L., N. Y.	12 N 3	Livingston (Co.), Ky., 9,474	40 D 2
Little Martinique (island; Windward Islands), West Indies	68 J 11	Little River, New Brunswick	62 C 3	Little Turkey, Ia.	28 J 1	Livingston (Co.), La., 5,769	45 H 6
Little Machias Bay, Me.	6 J 6	Little River, Newfoundland	62 J 6	Little Utica, N. Y.	13 K 5	Livingston (Co.), Mich., 29,858	23 N 12
Little Mahoning R., Pa.	16 D 5	Little River (place), Nova Scotia	62 C 5	Little Utzon (river), Russia	96 J 6	Livingston, Miss.	43 C 4
Little Manatee R., Fla.	39 M 7	Little River (place), Nova Scotia	62 F 5	Little Valley (c.h.), N. Y., 698	13 E 7	Livingston, Miss., a100	43 D 5
Little Manatee R., Mich.	23 J 9	Little River, S. C., a100	37 L 4	Little Vermilion R., Ill.	20 J 6	Livingston (Co.), Mo., 20,668	30 E 5
Little Marco I., Fla.	39 N 11	Little River, Tex., a100	46 K 7	Littleville, Mass.	8 C 3	Livingston (c.h.), Mont., 2,850	49 F 4
Little Marco Pass, Fla.	39 N 10	Little River, Va.	34 C 7	Little Wabash R., Ill.	21 J 8	Livingston, N. J., a100	14 G 2
Little Marsh, Pa., a200	15 H 3	Little River Academy, N. C., a200	36 M 4	Little Walker Mt., Va.	24 B 6	Livingston, N. Y., a200	12 P 7
Little Meadows, Pa., 223	15 K 3	Little River Cheticamp (place), Nova Scotia	62 H 3	Little Wallachla (division), Rumania	98 F 4	Livingston (Co.), N. Y., 37,801	13 G 6
Little Mecattina River, Quebec	61 J 2	Little River Head, Me.	6 J 6	Little Waltham, England	77 K 3	Livingston, Scotland	78 F 2
Little Medicine, Wyo.	50 O 7	Little Rock (c.h. and State capital), Ark., '90, 25,874; '97, a40,000	44 H 5	Little Washita R., Okla.	48 F 5	Livingston, S. C.	37 F 4
Little Medicine Bow R., Wyo.	50 N 7	Little Rock, Ill., a100	20 H 2	Little Wenham, England	77 L 2	Livingston (c.h.), Tenn., 320	41 L 2
Little Melch Thal (valley), Switzerland	91 G 4	Little Rock, Ia., a.c.'95, 200	28 B 1	Little White River, Ontario	60 B 1	Livingston (c.h.), Tex., a1,000	46 N 7
Little Miami R., O.	18 B 6	Littlerock, Ky., a225	40 H 4	Little Wichita R., Tex.	46 J 4	Livingston, Wis., a200	24 E 9
Little Mills, N. C.	36 K 4	Littlerock, Mo.	30 F 6	Little Wigborough, England	77 L 3	Livingstone (explorer's route), Africa	109 H 6
Little Minch, The (strait), Scotland	78 C 4	Littlerock, S. C., a175	37 K 3	Little Wilbraham, England	77 J 2	Livingstone (river), Kongo Free State (see Kongo River)	112 M 10
Little Missouri, N. Dak.	26 A 3	Littlerock, Wash.	51 C 3	Little Winkle Br., Cal.	56 K 4	Livingstone Mountains, Africa	112 P 13
Little Missouri R., Ark.	44 E 7	Little Rocky Cr., Mont.	49 H 2	Little Winnepig Lake, Manitoba (see Lake Winnepigosis)	63 L 3	Livingstonia, Africa	112 P 14
Little Missouri R., N. Dak.	26 A 2	Little Rocky Mts., Mont.	49 H 2	Little Wood R., Idaho	50 F 6	Livingston Manor, N. Y., a400	12 N 8
Little Missouri R., S. Dak.	27 A 1	Little Ross (point), Scotland	78 J 10	Little Woolston, England	77 E 2	Livingstonville, N. Y., a600	12 O 7
Little Missouri R., Wyo.	50 P 5	Little Russia (division), Russia, '97, 14,222,614	43 C 2	Little Wymondley, England	77 G 3	Livonien, Africa	112 Q 10
Little Mistassini Lake, Canada	61 D 2	Little Saba Island, Danish West Indies	68 J 4 7	Little Yeldham, England	77 K 2	Livland (government), Russia (see Livonia)	97 E 3
Little Mount, Ky.	40 F 4	Little Sage Hen Cr., Oreg.	52 F 3	Little York, Ill., a500	20 D 3	Livno, Bosnia	89 J 8
Little Mountain, S. C., a250	37 F 3	Little Saint Bernard (pass), France	81 N 7	Little York, N. J., a150	14 K 6	Livny, Russia, est. 20,358	97 L 5
Little Mt., Pa.	15 K 5	Little Saling, England	77 J 3	Little York, N. Y., a100	12 K 6	Livö (island), Denmark	88 C 3
Little Mt., Va.	34 D 4	Little Salmon River, Canada	63 C 1	Little Yosemite Valley, Cal.	57 L 6	Livona, N. Dak.	26 D 3
Little Muddy, Battle of the, Mont.	49 K 4	Little Salt L., Utah	54 K 5	Litona, Cal.	56 C 4	Livonia, Ind., 194	19 D 7
Little Munden, England	77 G 3	Little Sampford, England	77 J 3	Litoral, Austria (see Constantinople)	90 H 12	Livonia, La.	45 F 5
Little Muskingum R., O.	18 H 5	Little Sanda, Prince Edward Island	62 G 4	Lituanica (region), Russia (see Lithuania)	97 E 5	Livonia, Mo.	30 G 4
Little Nanauqualand (region), Cape Colony	113 C 5	Little Sandusky, O., a175	17 D 3	Lituanica (region), Russia (see Lithuania)	97 E 5	Livonia, N. Y., a275	13 G 6
Little Neck Bay, N. Y.	11 S 13	Little Sandy Cr., Ind. Ty.	48 H 5	Lituanica (region), Russia (see Lithuania)	97 E 5	Livonia Sta., N. V., 738	13 G 6
Little Neva (river), Russia	97 E 8	Little Sandy Cr., N. Y.	12 K 4	Lituanica (region), Russia (see Lithuania)	97 E 5	Livonia (government), Russia, '97, 1,300,401	97 E 3
Little Newcastle, Wales	75 C 10	Little Sandy Cr., Wyo.	50 K 7	Lituanica (region), Russia (see Lithuania)	97 E 5	Livoune (government), Russia (see Livonia)	97 E 3
Little Nicobar (island), British India	106 A 11	Little San Salvador (island), Bahama Islands	67 G 2	Lituanica (region), Russia (see Lithuania)	97 E 5	Livorno, Italy (see Leghorn)	93 H 7
Little Nosob (river), Africa	113 D 2	Little Sarasota Key, Fla.	39 L 8	Lituanica (region), Russia (see Lithuania)	97 E 5	Livourne, Italy (see Leghorn)	93 H 7
Little Noyack Bay, N. Y.	11 S 9	Little Satilla R., Ga.	38 G 8	Lituanica (region), Russia (see Lithuania)	97 E 5	Livron, France	74 G 6
Little Oakley, England	77 M 3	Little Satilla R., Ga.	38 H 9	Lituanica (region), Russia (see Lithuania)	97 E 5	Liwa, Wady, Turkey in Asia	102 E 5
Little Ofner Island, Hungary	89 P 9	Little Sauk, Minn.	25 C 4	Lituanica (region), Russia (see Lithuania)	97 E 5	Lixnaun, Ireland	79 B 7
Little Okhta, Russia	97 F 9	Little Schefdegg (Mt.), Switzerland	91 F 5	Lituanica (region), Russia (see Lithuania)	97 E 5	Lixouri, Greece (see Lixuri)	99 B 4
Little Ombongo (district), Africa	112 L 15	Little Schütt Island, Hungary	89 J 4	Lituanica (region), Russia (see Lithuania)	97 E 5	Lixuri, Greece, '89, 5,730	99 B 4
Little Opeongo Lake, Ontario	60 H 2	Little Seloto R., O.	17 D 3	Lituanica (region), Russia (see Lithuania)	97 E 5	Li-yang, China	107 G 7
Little Orleans, Md., a100	33 D 2	Little Seloto R., O.	18 E 7	Lituanica (region), Russia (see Lithuania)	97 E 5	Liz, Turkey in Asia	101 J 3
Little Ormeau Head, Wales	76 E 6	Little Sesto, Liberia	111 D 9	Lituanica (region), Russia (see Lithuania)	97 E 5	Lizard (point), England (see Lizard Head)	75 B 4
Little Osage, Mo., a100	31 D 9	Little Shaata, Cal., a200	56 C 1	Lituanica (region), Russia (see Lithuania)	97 E 5	Lizard, Ia.	28 E 2
Little Otter, W. Va.	35 E 3			Lituanica (region), Russia (see Lithuania)	97 E 5	Lizard Head, Col.	53 C 7
Little Oub (river), Africa (see Khodof)	113 D 2			Lituanica (region), Russia (see Lithuania)	97 E 5	Lizard Head, England	75 B 14
Little Owyhee R., Idaho	50 C 7			Lituanica (region), Russia (see Lithuania)	97 E 5	Lizard Island, Australia	115 H 2
Little Owyhee R., Oreg.	52 H 4			Lituanica (region), Russia (see Lithuania)	97 E 5	Lizard Point, England (see Lizard Head)	75 B 4

Lockwood, Wash.	51 H 2	Logan, Australia, '91, 61	115 H 4	Loire-Inférieure (department),	80 D 5	Lomond Hill, Scotland	78 K 7
Lockwood, W. Va.	35 D 4	Logan, Mt., Ariz.	55 B 2	France, '96, 646,172		Lomont, Montagnes (Mt.),	
Lockwood and Bralnard (explorers), May, 1882, Arctic Region	3 H 6	Logan, Ark.	44 E 2	Loiret (department), France,	82 E 4	France	80 M 5
Lockwood Island, Arctic Region	3 H 6	Logan (Co.), Ark., 20,774	44 E 4	'96, 371,019	82 E 5	Lom Palanka, Bulgaria, a8,200	98 F 5
Loche, Le, Switzerland, '88, 8,380	91 C 3	Logan, Mount, Canada	63 A 1	Loiret-et-Cher (department),		Lom Pat, French Indo-China	106 H 8
Loche-laquer, France	80 C 5	Logan, Col.	53 O 3	France, '96, 278,153	82 C 5	Lompoc, Cal., 1,015	57 E 8
Lochin, France	80 C 5	Logan (Co.), Ill., 25,489	21 K 6	Lols, Ga.	38 E 9	Lompul, Africa	111 B 7
Locho, Ala.	42 B 3	Logan, Ind., a100	29 G 5	Lola, Mo.	31 J 8	Lomzha, Russia (see Lomzha)	97 C 4
Locho, Ind. Ty.	48 G 6	Logan, Kan., s.c.'95, 1,102	19 B 6	Lola, O., a150	18 E 7	Lomzha (district), Africa	112 Q 15
Locho, N. C.	36 P 5	Logan, Kan., s.c.'95, 329	32 C 2	Lola, Tenn.	41 J 4	Lomzha (government), Russia	97 C 5
Locho, Switzerland, '88, 392	91 J 6	Logan (Co.), Kan., s.c.'95, 2,071	32 A 3	Lolich, Unter, Austria	30 J 12	Lomzha, Russia, '90, est.18,405	97 C 5
Locho, Tenn.	41 G 3	Logan (Co.), Ky., 23,812	40 C 7	Lolitz, Germany, '95, 3,893	85 E 17	Lomzha (government), Russia	97 C 5
Löcse, Hungary (see Leutschau)	89 M 2	Logan, Me.	6 G 4	Loliva, France	82 H 2	'97, 585,781	97 C 5
Locumba, Rio (river), Peru	70 C 7	Logan, Minn.	25 B 5	Loiza, Porto Rico, parish, '87, 9,549	68 L G 2	Lon (river), Russia	97 F 5
Locust, Ia., a100	28 K 1	Logan, Mo.	31 E 10	Loiza, Rio (river), Porto Rico	68 L G 2	Lona, Ind. Ty., a150	48 M 4
Locust, Ky.	40 F 3	Logan, Mont., a100	49 E 4	Loja, Ecuador, a10,000	70 B 4	Lonaconing, Md., a4,595	33 B 2
Locust, N. C., a100	36 J 4	Logan, Neb.	29 D 2	Loja (province), Ecuador, '89, est.66,356	70 B 4	Lonan, China	107 L C 5
Locust, S. C.	37 D 1	Logan (Co.), Neb., 1,378	29 D 2	Loja, Spain, '87, 19,120	83 H 7	Lonato, Italy, '81, 2,006	93 H 4
Locust, W. Va.	35 F 4	Logan, Nev.	54 G 5	Lojano, Italy	93 K 6	Lonbun, Burma	106 A 3
Locust Bayou, Ark.	44 G 7	Logan, N. Y., a100	13 J 7	Lokko (river), Africa	112 K 12	Lombok Bay, Celebes	116 F 4
Locust Branch, Ky., a100	40 H 5	Logan (Co.), O., 27,386	17 C 4	Loko, Russia	97 E 1	Londa, British India	105 E 12
Locust Corner, O., a100	18 B 6	Logan (c.h.), O., 3,119	18 F 5	Lojo, Lake, Russia	97 D 1	Londerzeel, Belgium, '90, 4,707	84 D 7
Locust Cr., Mo.	30 F 4	Logan, Okla.	48 B 1	Loka, Africa	112 J 10	Londesborough, Ontario	60 D 4
Locustdale, Pa., a1,000	15 K 5	Logan (Co.), Okla., 12,770	48 J 3	Lokchima (river), Russia	96 K 3	Londha, Scotland	78 E 4
Locust Fork, Ala.	42 D 3	Logan, N. Dak.	26 C 1	Lokera, Africa	112 O 14	Londiflère, France	82 C 1
Locust Gap, Pa., a1,600	15 K 5	Logan (Co.), N. Dak., 597	26 C 3	Lokereb, Belgium, '90, 19,667	84 C 6	Londin, Ark., a150	44 F 4
Locustgrove, Ga., 255	38 C 5	Logan (c.h.), Utah, s.c.'95, 5,756	54 L 1	Lokern, Cal.	57 F 7	London, East, Cape Colony, '91, 6,924	113 J 7
Locust Grove, Ill.	21 H 10	Logan, Va.	34 H 4	Lokhugile, Africa	111 E 8	London, Col.	53 F 4
Locustgrove, Ind. Ty.	48 M 2	Logan (Co.), W. Va., 11,101	35 C 5	Lokhman, Nepal	104 L 6	London (capital, city proper), England, '91, day pop., 301,384	75 N 14
Locustgrove, Md.	33 M 2	Logan (c.h.), W. Va., a400	35 C 5	Lokhvitza, Russia, est.10,409	97 J 6	London (capital, city proper), England, '91, night pop., 37,694	75 N 14
Locustgrove, N. Y.	12 M 4	Logana, Ky.	40 H 5	Lökkea, Denmark	88 F 2	London (county), England, '91, 4,232,118	77 G 5
Locustgrove, O., a175	18 D 6	Logan Cr., Neb.	29 G 1	Lokko, Port, Africa	111 C 8	London (greater), England, '91, 5,633,332; '96, est.6,177,913	77 G 4
Locusthill, Mo., a100	30 H 4	Logan Mills, Pa., a150	15 H 4	Loklon River, Chinese Empire	107 D 2	London (inner), England, '91, 4,211,056; '96, est.4,411,271	77 G 4
Locusthill, N. C.	36 L 2	Logan Rock, England	75 C 15	Loknia, Russia	97 H 3	London (outer rlag), England, '91, 1,422,276; '96, est.1,756,421	77 G 4
Locust Hill (place), Ontario	60 F 4	Logansport (c.h.), Ind., '90, 13,328; '97, a18,000	19 D 3	Loko (Niger Territories), Africa	111 J 8	London, England (on travel map)	74 D 3
Locustlane, Va., a125	34 C 3	Logansport, La., 281	45 B 3	Loko (French Kongo), Africa	112 L 10	London, Ind., a100	19 E 5
Locustmount, Va., a100	34 M 5	Logansville, N. J.	14 F 3	Loko Eo Fish Pond, Hawaii	118 K 7	London, Little, Jamaica	68 G 6
Locustpoint, Ind.	19 E 8	Loganton, Pa., 385	15 H 4	Lokofe, Africa	112 O 9	London (c.h.), Ky., a1,200	40 H 6
Locust Point, O., a225	17 D 1	Loganville, Ga., 338	38 D 4	Loko Hanalon Fish Pond, Ila-wai	118 K 7	London, Mo.	30 B 4
Locust Pond, Mass.	9 C 2	Loganville, Nova Scotia	62 F 4	Lokong, Africa	112 K 11	London (c.h.), O., 3,313	18 F 5
Locust Pt., O.	17 D 1	Loganville, O., a200	17 C 4	Loky, Port, Madagascar	112 T 13	London, Ontario, '91, 31,977	60 D 5
Locust Ridge, O., a125	18 C 7	Loganville, Pa., a350	15 J 7	Lola, Ky., a100	40 D 2	London, Pa., a150	16 B 4
Locust Valley, N. Y., a600	11 P 10	Loganville, Wis., a300	24 F 8	Lola, Va., a200	34 E 7	London, New, Prince Edward Island	62 F 3
Locustville, Va., a125	34 M 5	Logan Lake, Greece	99 C 2	Lolla, Denmark (see Laaland)	88 K 7	London, Tex.	46 H 7
Loda, Ill., 598	20 J 4	Lödge Elf (river), Sweden	95 L 4	Lolita, Cal., a100	56 A 2	London, Wash.	51 B 2
Loda, Russia	97 F 2	Logéard, France	82 A 3	Lolita, Col.	53 L 6	London, Wis., a250	24 J 8
Lodate, Africa	112 O 9	Logerhead Inlet, N. C.	36 S 3	Lolla, Minn.	25 A 1	Londnbridge, Va., a100	34 M 7
Lodaliskaupen (Mt.), Norway	95 E 6	Logging Creek, Mont.	49 F 2	Lolite, Ark., a125	48 G 5	London Bridge Station (London), England	77 G 5
Lodals, England	76 Q 7	Logh, Africa	110 R 9	Lolla, Ga.	38 F 7	London Colney, England	77 F 4
Lodebar, Tenn.	41 G 3	Logie, Scotland	78 K 7	Lolla, Ga.	38 F 7	Londonderry, Cape, Australia	115 D 2
Lodebar, Va.	34 F 5	Logie Buchan, Scotland	78 N 5	Lolo (river), Africa	112 K 11	Londonderry, Ireland, '91, 33,200	79 G 2
Lodéval Polle, Russia, est.1,449	96 F 3	Logie Head, Scotland	78 L 4	Lolo (tribe), Kongo Free State (see Balolo)	112 M 11	Londonderry (county), Ireland, '91, 152,009	79 H 2
Lodève, France, '91, 9,000	81 O 11	Logierait, Scotland	78 J 6	Lo Lo, Mont.	49 B 3	Londonderry, N. H., town, 1,220	7 J 11
Lodève, France (on travel map)	74 F 7	Loglick, Ky.	40 H 5	Lolo, S. C.	37 E 1	Londonderry, Nova Scotia	62 F 4
Lodge, Cal.	57 F 5	Log Mt., Ky.	40 J 7	Lolod, Molucca Is.	116 G 4	Londonderry, O., a125	17 H 4
Lodge, Ill., a175	20 H 5	Lognina, Capo (cape), Italy	94 N 14	Lolodorf, Africa	112 J 10	Londonderry, Pa., a250	15 L 7
Lodge, Mo.	31 M 10	Logone, Africa, a15,000	110 K 8	Lolo Pass, Idaho	50 E 3	Londonderry, Vt., town, 1,010	7 C 10
Lodge, S. Dak.	27 C 3	Logone (district), Africa	110 K 8	Lolos (tribe), China	107 G 5	Londonderry Islands, Chile	72 C 15
Lodge, Va., a375	34 K 5	Logoue (river), Africa	110 K 8	Lom (tribe), Africa	110 K 9	Londongrove, Pa., a200	15 L 7
Lodgepole, Neb., a250	29 B 2	Logor Kuh (Mt.), Baluchistan	103 L 7	Lom (river), Africa (see Sana-ga)	111 J 10	London Mills, Ill., 661	20 E 4
Lodge Pole Cr., Neb.	29 A 2	Logroño, Spain, '87, 15,567	83 K 2	Lom (river), Bulgaria	98 F 5	Londorf Reef, Central America	66 N 5
Lodge Pole Cr., Wyo.	29 A 2	Logroño, Spain (on travel map)	74 C 7	Lom, Kara (river), Bulgaria	98 K 5	Londorf Reefs, East India Is.	116 D 3
Lodhikhera, British India	104 G 9	Logroño (province), Spain, '87, 181,465	83 K 2	Lom, Kara (river), Bulgaria	98 K 5	Lone Black Hill, Nev.	54 G 7
Lodhran, British India	104 C 5	Logrosan, Spain	83 G 5	Lom, Norway	95 F 6	Lone Cedar, W. Va.	35 C 2
Lodi, Ala.	42 G 7	Lögstör, Denmark, '90, 1,556	88 E 3	Lom, Siam	106 E 6	Lone Cone, Col.	53 B 7
Lodi, Ark.	44 E 6	Lögstör Bredding (fiord), Denmark	88 E 3	Lema, Pt., Cal.	57 E 9	Lonedome, Cal.	53 A 7
Lodi, Cal., 1,013	56 D 4	Lögen, Denmark	88 G 4	Loma, Mexico	64 G 5	Lone Elm, Kan., a150	32 G 3
Lodi, Ind. Ty.	48 M 4	Logtown, La., a150	45 E 2	Loma-bu (lake), China	107 L G 5	Lone Fountain, Va.	34 E 4
Lodi, Italy, '81, 18,689	93 F 4	Logtown, Miss., 353	43 E 10	Loma Loma, Fiji	117 D 3	Lonegrove, Ind. Ty.	48 H 6
Lodi, Mich.	23 L 8	Logue, Pa., a150	16 G 3	Lomami (river), Kongo Free State	112 M 11	Lonegrove, Tex.	46 J 7
Lodi, Miss., a175	43 E 3	Logu, Cape, Africa	112 R 14	Lomana, Kan., a125	32 G 4	Lonegum, Va.	34 E 6
Lodi, Neb.	29 E 2	Lohals, Denmark	88 H 6	Loma Parda, N. Mex., a150	55 K 3	Lonejack, Mo., a150	31 D 7
Lodi, N. J., a.c.'95, 1,403	14 I 2	Loha-nuren (river), China	107 L G 1	Lomas, Cape, Peru	70 B 7	Lonekm, Ark.	44 E 3
Lodi (Tp.), N. C., a.c.'95, 3,906	14 B 1	Lohara, British India	104 H 9	Lomax, Ala.	42 D 5	Loneky, N. C.	36 M 3
Lodi, N. Y., a600	13 J 6	Loharano, Madagascar	112 S 15	Lomax, Ill., a125	20 C 4	Loneky, Tenn.	41 F 2
Lodi, O., 568	17 F 2	Lohardaga, British India	104 K 8	Lomax, Neb.	29 E 2	Loneky Island, Arctic Region	3 J 2
Lodi, S. Dak.	27 H 4	Loharduga, British India (see Lohardaga)	104 K 8	Lomax, N. C.	36 H 2	Loneky Island, Ontario	60 D 2
Lodi, Tex., a150	46 N 5	Loharo, British India	104 F 5	Lombard, Ill., 515	20 J 2	Loneky Island, Siberia	100 L 1
Lodi, Va.	34 D 3	Lohe (river), Germany	87 K 24	Lombard, N. Y.	13 C 7	Loneok, Ga., a200	38 B 5
Lodi, Wis., a.c.'95, 975	24 G 8	Lohela, Turkey in Asia, a6,000	102 H 8	Lombardia, Italy	93 G 4	Loneok, Mo.	31 D 8
Lodiburg, Ky.	40 C 5	Loheya, Turkey in Asia (see Lohela)	102 H 8	Lombardia (compartmento), Italy (see Lombardy)	93 F 3	Loneok, Tex., 443	46 M 5
Lodi Center, N. Y., a175	13 J 6	Loheya, Turkey in Asia (see Lohela)	102 H 8	Lombard Range, Brazil	71 G 3	Loneok, Va., a275	34 D 7
Lodi Jc., N. J.	14 H 2	Lohfob, Germany	86 Q 14	Lombardville, Ill., a200	20 F 3	Lone Peak, Col.	53 E 3
Lödlingen, Norway	95 J 2	Lohman, Mo.	31 I 7	Lombardville, O., a100	18 D 7	Lone Peak, Utah	54 C 6
Lodi Sta., N. Y.	13 J 6	Lohm, Tex.	46 H 6	Lombardy (compartmento), Italy, '81, 3,650,615; '95, est. 4,032,668	93 F 3	Lonepine, Cal., a250	57 G 6
Lodji, Kongo Free State	112 M 11	Lohne, Germany	85 G 7	Lomben Island, Dutch East India (large scale map of)	116 E 6	Lonepine, Wia.	24 H 6
Lodo, N. C.	36 H 4	Löhne, Germany (on travel map)	74 J 2	Lomboc Island, Dutch East India (see Lombok Island)	116 E 6	Lone Pine Cr., Col.	53 H 1
Lodore Fall, England	76 F 3	Löhne, Germany	85 H 8	Lombok, Dutch East India	116 E 6	Lonepine Sta., Cal.	57 H 6
Lodosa, Spain	83 L 2	Löhne, Germany	85 H 8	Lombok, Dutch East India	116 E 6	Lonerock, Ark., a150	44 H 2
Lodrick, Ga., a150	38 B 8	Löhne, Germany	85 H 8	Lombok, Monnt, Dutch East India	116 E 6	Lonerock, Oreg.	52 E 1
Lodrone, Austria	90 B 12	Löhne, Germany	85 H 8	Lombard (compartmento), Italy, '81, 3,650,615; '95, est. 4,032,668	93 F 3	Lone Rock, Wia., s.c.'95, 393	24 F 8
Lodz, Russia, '97, 314,780	97 B 6	Löhne, Germany	85 H 8	Lombard (compartmento), Italy, '81, 3,650,615; '95, est. 4,032,668	93 F 3	Loneame, Ky.	40 J 4
Lodz, Russia (on travel map)	74 O 3	Löhne, Germany	85 H 8	Lombard (compartmento), Italy, '81, 3,650,615; '95, est. 4,032,668	93 F 3	Loneame Lr., Mont.	49 F 1
Loeche, Switzerland (see Leuk)	91 E 6	Löhne, Germany	85 H 8	Lombard (compartmento), Italy, '81, 3,650,615; '95, est. 4,032,668	93 F 3	Lonesome Prairie, Mont.	49 F 1
Loenen, Netherlands	83 G 4	Löhne, Germany	85 H 8	Lombard (compartmento), Italy, '81, 3,650,615; '95, est. 4,032,668	93 F 3	Lonespring, Mo.	31 F 9
Loengwe River, Africa	112 N 14	Löhne, Germany	85 H 8	Lombard (compartmento), Italy, '81, 3,650,615; '95, est. 4,032,668	93 F 3	Lonestar, Mo.	30 D 4
Lof, Lake, Russia	96 G 2	Löhne, Germany	85 H 8	Lombard (compartmento), Italy, '81, 3,650,615; '95, est. 4,032,668	93 F 3	Lonestar, Okla.	48 D 3
Löfänger, Sweden	95 M 4	Löhne, Germany	85 H 8	Lombard (compartmento), Italy, '81, 3,650,615; '95, est. 4,032,668	93 F 3	Lonestar, S. C.	37 G 4
Lofodden (Islands), Norway (see Lofoten)	95 H 3	Löhne, Germany	85 H 8	Lombard (compartmento), Italy, '81, 3,650,615; '95, est. 4,032,668	93 F 3	Lonestar, Tex., a150	46 M 6
Lofou-shan (Mt.), China	107 L E 11	Löhne, Germany	85 H 8	Lombard (compartmento), Italy, '81, 3,650,615; '95, est. 4,032,668	93 F 3	Lonetree, Ill.	20 F 3
Löflingen, Germany	86 R 7	Löhne, Germany	85 H 8	Lombard (compartmento), Italy, '81, 3,650,615; '95, est. 4,032,668	93 F 3	Lonetree, Ia., a.c.'95, 407	28 L 5
Lofley, Cape, Franz Josef Land	3 A 2	Löhne, Germany	85 H 8	Lombard (compartmento), Italy, '81, 3,650,615; '95, est. 4,032,668	93 F 3	Lonetree, Mo.	21 D 7
Lofodden (Islands), Norway (see Lofoten)	95 H 3	Löhne, Germany	85 H 8	Lombard (compartmento), Italy, '81, 3,650,615; '95, est. 4,032,668	93 F 3	Lone Tree, N. Dak.	26 C 1
Lofoten (Islands), Norway	95 H 3	Löhne, Germany	85 H 8	Lombard (compartmento), Italy, '81, 3,650,615; '95, est. 4,032,668	93 F 3	Lonetree, Okla.	48 F 1
Lofcha, Bulgaria (see Lovatz)	98 G 5	Löhne, Germany	85 H 8	Lombard (compartmento), Italy, '81, 3,650,615; '95, est. 4,032,668	93 F 3	Lonetree, Wyo.	50 J 8
Lofthouse, England, parish, '91, 3,967	76 L 3	Löhne, Germany	85 H 8	Lombard (compartmento), Italy, '81, 3,650,615; '95, est. 4,032,668	93 F 3	Lone Tree Cr., Col.	53 J 1
Lofth, N. C.	36 D 4	Löhne, Germany	85 H 8	Lombard (compartmento), Italy, '81, 3,650,615; '95, est. 4,032,668	93 F 3		
Lofth, Va.	34 E 7	Löhne, Germany	85 H 8	Lombard (compartmento), Italy, '81, 3,650,615; '95, est. 4,032,668	93 F 3		
Lofth, Va.	34 E 7	Löhne, Germany	85 H 8	Lombard (compartmento), Italy, '81, 3,650,615; '95, est. 4,032,668	93 F 3		
Lofth, England (see Lofthous)	76 L 3	Löhne, Germany	85 H 8	Lombard (compartmento), Italy, '81, 3,650,615; '95, est. 4,032,668	93 F 3		
Lofth, Ala.	42 G 4	Löhne, Germany	85 H 8	Lombard (compartmento), Italy, '81, 3,650,615; '95, est. 4,032,668	93 F 3		
Lofth, Pa., a300	15 K 5	Löhne, Germany	85 H 8	Lombard (compartmento), Italy, '81, 3,650,615; '95, est. 4,032,668	93 F 3		
Lofu (river), Africa	112 O 13	Löhne, Germany	85 H 8	Lombard (compartmento), Italy, '81, 3,650,615; '95, est. 4,032,668	93 F 3		
Logan, Ala.	42 D 2	Löhne, Germany	85 H 8	Lombard (compartmento), Italy, '81, 3,650,615; '95, est. 4,032,668	93 F 3		

Lone Tree L., S. Dak.	27 H 2	Long Island City, N. Y., '90, 30,506; '97, 845,000	11 P 10	Long Ridge, N. C.	36 B 4	Lookout, Wyo.	50 O 8
Lone Walnut, Kan.	32 D 3	Long Island City, N. Y. (on local map)	11 Q 13	Longridge, S. C.	37 H 5	Lookout Butte, Mont.	49 K 3
Long (explorer), Aug., 1867, Arctic Region	3 D 3	Long Island Light, Mass.	9 E 3	Longriggend (village), Scotland, '91, 1,403	78 J 8	Lookout Cr., Ga.	38 A 2
Long, Mong, French Indo-China	106 E 4	Long Island Sound, N. Y.	11 Q 9	Longrun, Pa., a100	16 D 5	Lookout Cr., Tenn.	41 Q 5
Long, Ind. Ty.	48 N 4	Longjumeau, France, '91, 2,551.	82 E 3	Longrun, S. C.	37 F 3	Lookout Hill, Cal.	57 H 6
Long, Tenn.	41 E 3	Long Key, Fla.	39 L 7	Long Run, W. Va.	35 E 2	Lookout Mountain, Tenn., a1,000	41 L 4
Long, W. Va.	35 F 3	Long Key, Fla.	39 P 13	Long Sault, Ontario	60 G 1	Lookout Mt., Cal.	57 E 6
Longs, Cape, Africa	112 K 13	Long L., Me.	6 E 2	Long Savaunah, Tenn.	41 M 4	Lookout Mt., Oreg.	52 E 2
Longa (river), Africa	112 K 13	Long L., Mich.	23 K 8	Longs Cañon, Col.	53 L 8	Lookout Mt., Oreg.	52 H 2
Longa, Rio (river), Brazil	71 J 4	Long L., Mich.	23 P 7	Long Shoal Bay, N. C.	36 S 3	Lookout Mt., Tenn.	41 Q 5
Longa, Kilonga, Kongo Free State	112 N 10	Long L., Minn.	25 B 4	Long Shoal Pt., N. C.	36 S 3	Lookout Mta., Ala.	42 F 2
Longamo, Africa	112 N 14	Long L., Minn.	25 C 3	Longshore, S. C.	37 E 3	Lookout Mts., Ga.	28 A 2
Longarone, Italy, '81, 988	93 M 2	Long L., Minn.	25 E 1	Longs Mesa, Col.	53 L 8	Lookout Point, Argentina	72 D 13
Longasbeck, Mount, Siberia	100 M 2	Long L., N. Y.	12 M 4	Longs Mills, Tenn. (on map)	41 N 4	Lookout Pt., Mass.	9 F 5
Longay (island), Scotland	78 E 5	Long L., N. Y.	12 O 3	Longs Peak, Col.	53 G 2	Loomis, Cal., a275	56 D 4
Long Bar, Bermudas	67 M 3	Long L., N. C.	36 P 5	Longspur, Va.	34 B 6	Loomis, Mich., a325	23 M 10
Long Bay, Australa	115 J 1	Long L., N. Dak.	26 E 1	Long Stanton, England	77 H 1	Loomis, Neb., a200	29 E 3
Long Bay, Australla	115 J 3	Long L., N. Dak.	26 D 2	Long Stowe, England	77 G 2	Loomis, N. Y., a260	12 M 7
Long Bay, Cape Colony	113 B 6	Long L., N. Dak.	26 D 3	Long Strait, Arctic Region	3 C 3	Loomis, Wash., a135	51 F 1
Long Bay, Jamaica	68 G 6	Long L., Pa.	15 M 4	Long Stratton, England	76 P 8	Looney, Okla.	48 C 5
Long Bay, S. C.	37 K 5	Long L., Wis.	24 A 4	Longstreet, La.	45 B 2	Looney Creek, Va.	34 B 2
Long Bay (Barbados), West Indies	68 1/2 E 13	Long L., Wis.	24 D 2	Longstreet, Tex., a100	46 M 7	Looneyville, N. Y., a125	13 E 6
Longbeach, Cal., 564	57 G 9	Long L., Wla.	24 D 4	Longstreth, O., a200	18 F 5	Looneyville, W. Va.	35 D 3
Long Beach, Conn.	10 C 5	Long La, French Indo-China	106 J 7	Long Sutton, England	77 D 6	Loon L., Minn.	25 E 1
Long Beach, Mass.	9 F 5	Long Lake, Canada	63 K 4	Long Tom, Oreg.	52 B 2	Loon L., N. Y.	12 O 2
Long Beach, Miss.	43 F 10	Long Lake (place), Mich.	23 O 9	Longton, England, '91, 34,327.	76 H 7	Loon L., N. Y.	12 P 4
Long Beach, N. J.	14 H 7	Long Lake, Minn., a150	25 D 5	Longton, England	76 N 1	Loon L., Wash.	51 H 1
Long Beach, N. Y.	11 P 10	Long Lake, New Brunswick	62 O 2	Longton, Kan., s.c.'95, 548	32 F 4	Loon Lake, Canada	63 G 2
Long Beach (place), N. Y.	11 P 10	Long Lake, N. Y., a300	12 O 4	Longton Green, England	77 M 1	Loon Lake, N. Y., a250	12 O 2
Long Beach, Wash., a150	51 A 3	Long Lake, Ontario	60 J 5	Longtown, England	76 G 3	Loon Lake, Ontario	60 G 3
Long Bird Island, Bermudas	67 P 3	Long Lake (Champlain), Quebec	61 H 4	Longtown, Missa, a125	43 D 1	Loonlake, Wash., a150	51 H 1
Long Boat Inlet, Fla.	39 L 8	Long Lake (Ottawa), Quebec	61 D 6	Longtown, Mo., a125	31 N 9	Loon Lake Sta., N. Y.	12 O 2
Long Bottom, O., a200	18 G 6	Long Lake (Temiscouata), Quebec	61 R 4	Longtown, N. C.	36 H 2	Loon-op-Zand, Netherlands, commune, '94, est. 7,453	84 F 5
Longbranch, Ky.	40 E 4	Long Lake Cr., N. Dak.	26 D 3	Longue, France	89 F 5	Loon River, Canada	63 H 2
Longbranch, Mo.	30 J 6	Long Lake Sta., N. Y., a300.	12 N 3	Longuean, France	82 E 1	Loon River, Canada	63 H 2
Long Branch, N. J., a.c.'95, 7,333	14 J 4	Longlaketon, Canada	63 K 4	Longueuil, Quebec, '91, 2,757.	61 H 7	Loop, Ala.	42 F 2
Longbranch, Wash., a100	51 C 2	Longlane, Mo., a150	31 G 9	Longueville, Australia	115 J 2	Loop, The, Cal.	57 G 7
Long Branch City, N. J., a5,190	14 H 4	Longleaf, La., a250	45 D 4	Longueville (Seine-et-Marne), France	82 G 3	Loopers, S. C.	37 C 2
Longbridge, N. J.	14 E 2	Longleaf, N. C.	36 K 3	Longueville (Seine-Inférieure), France	82 C 1	Loop Head, Ireland	79 B 6
Long Buckley, England	77 C 1	Longlevel, Pa., a300	15 J 7	Longueville (Seine-Inférieure), France	82 C 11	Loop Head, Wash.	51 F 1
Long Butte, Mont.	49 M 2	Longlick, Ky., a125	40 G 4	Longumal, Volcano, Chile	72 C 11	Loos, France, '91, 7,924.	89 H 2
Long Butte, S. Dak.	27 C 1	Longlier, Belgium, '90, 1,144	84 G 9	Longuyon, France, '91, 2,618	82 M 2	Loosabatchee R., Tenn.	41 B 4
Longcane, Ga., a100	38 A 6	Longlois Cr., Ind.	19 F 3	Longuyon, France (on travel map)	74 G 4	Loosdrecht, Netherlands, commune, '94, est. 3,135	84 F 4
Long Cay, British Honduras	66 H 2	Long Marston, England	77 E 3	Long Valley, Cal.	56 E 2	Loosduinen, Netherlands, commune, '94, est. 4,643	84 D 4
Long Chuyan, French Indo-China	106 G 9	Long Meadow, Mass., town, s.c.'95, 629; vil., a400	8 D 4	Long Valley, Nev.	54 G 3	Loose, England	77 K 6
Long Compton, England	77 A 3	Long Melford, England	77 L 2	Long Valley, Pa.	15 J 3	Loosecreek, Mo., a100	31 J 8
Long Corner, Md.	33 H 3	Longmires Store, S. C.	37 D 4	Long Valley Jc., Pa.	15 J 3	Loosabatchee R., Tenn.	41 B 4
Longcott, England	77 A 4	Longmont, Col., 1,543	53 H 2	Long Valley Range, Nev.	54 G 3	Loosabatchee R., Tenn.	41 B 4
Long Cr., Ark.	44 F 2	Longmott, Tex., a200	46 L 9	Longview, Ala., a275	42 D 4	Loosabatchee R., Tenn.	41 B 4
Long Creek, Canada	63 K 4	Long Mt., Tex.	47 F 5	Longview, Ark.	44 J 8	Loosabatchee R., Tenn.	41 B 4
Long Cr., Ga.	38 F 9	Long Neck, Mass.	9 B 6	Longview, Ga., a200	38 E 7	Loosabatchee R., Tenn.	41 B 4
Long Cr., Okla.	48 D 1	Long Neck Pt., Conn.	10 B 5	Longview, Ill., a350	20 J 6	Loosabatchee R., Tenn.	41 B 4
Long Cr., Oreg.	52 F 2	Longnor, England	76 J 6	Longview, Ia.	28 K 6	Loosabatchee R., Tenn.	41 B 4
Longcreek, Ill.	21 H 6	Longny, France	82 B 3	Longview, Miss.	43 G 4	Loosabatchee R., Tenn.	41 B 4
Longcreek, N. C., a290	36 O 6	Longo, Africa	112 L 10	Longview, O.	18 C 8	Loosabatchee R., Tenn.	41 B 4
Longcreek, Oreg., a250	52 F 2	Longobary, Lake, Siberia	96 N 2	Longview, Tenn.	41 J 3	Loosabatchee R., Tenn.	41 B 4
Long Creek (place), Prince Edward Island	62 F 3	Longobucco, Italy, '81, 2,240.	92 K 8	Longview (c.b.), Tex., 2,034.	46 N 5	Loosabatchee R., Tenn.	41 B 4
Longcreek, S. C.	37 B 2	Longoll, Kongo Free State	112 M 10	Longview, Va.	34 K 7	Loosabatchee R., Tenn.	41 B 4
Longcreek, S. Dak.	27 H 3	Longone, Porte, Italy, '81, 1,168	94 H 9	Longville, Cal.	56 D 2	Loosabatchee R., Tenn.	41 B 4
Long Creden, England	77 D 3	Longonot, Mount, Africa	112 Q 11	Longville, O.	17 D 3	Loosabatchee R., Tenn.	41 B 4
Longdale, Cal.	56 O 3	Longos (peninsula), Turkey in Europe	98 F 8	Longwood, Fla., a575	39 O 5	Loosabatchee R., Tenn.	41 B 4
Longdale, Va., 810	34 D 5	Logotoma, Chile	72 H 13	Longwood, Ill.	21 C 10	Loosabatchee R., Tenn.	41 B 4
Long Dock, Fla.	39 M 9	Logpline, Neb., 562	29 E 1	Longwood, Ind.	19 F 5	Loosabatchee R., Tenn.	41 B 4
Long Eaton, England	76 F 4	Logpline, N. C.	36 J 5	Longwood, Ireland	79 H 5	Loosabatchee R., Tenn.	41 B 4
Longeau, France	82 L 5	Long Pine Cr., Neb.	29 E 1	Longwood, La.	45 B 1	Loosabatchee R., Tenn.	41 B 4
Longecourt, France	82 L 6	Long Plsin, Maas., village, s.c. '95, 243	9 E 6	Longwood, Miss., a100	43 B 4	Loosabatchee R., Tenn.	41 B 4
Longeddy, N. Y., a550	11 M 8	Long Point, Canada	63 M 3	Longwood, Mo., a150	31 F 7	Loosabatchee R., Tenn.	41 B 4
Longelae, Denmark	88 H 7	Long Point (Saint Thomas), Danish West India	68 1/2 C 7	Longwood, Neb.	29 E 2	Loosabatchee R., Tenn.	41 B 4
Longendot (Mt.), Africa	112 Q 10	Long Point, Ill., a300	20 H 3	Longwood, Okla.	48 J 1	Loosabatchee R., Tenn.	41 B 4
Longeville, France	82 L 3	Longpoint, Ia.	28 J 4	Longwood, S. C.	34 D 5	Loosabatchee R., Tenn.	41 B 4
Longfellow, Ariz.	55 D 4	Long Point, New Brunswick	62 D 4	Longwood, Va.	34 D 5	Loosabatchee R., Tenn.	41 B 4
Longfellow, Tex.	47 E 7	Long Point, Newfoundland	62 H 5	Longwood, Wis., a250	33 L 4	Loosabatchee R., Tenn.	41 B 4
Longfield, Va.	34 A 3	Long Point, New Zealand	117 C 9	Longwoods, Md.	33 L 4	Loosabatchee R., Tenn.	41 B 4
Longford, Australia, '91, 1,084.	115 K 6	Long Point (place), Nova Scotia	62 H 4	Longworth, England	77 B 4	Loosabatchee R., Tenn.	41 B 4
Longford, Ireland, '91, 3,827.	79 F 4	Long Point, Ontario	60 E 5	Longwy, France, '91, 6,978	82 M 1	Loosabatchee R., Tenn.	41 B 4
Longford (county), Ireland, '91, 52,647	79 F 4	Long Point, Philippine Islands	118 A 8	Longyear, N. Y.	12 O 7	Loosabatchee R., Tenn.	41 B 4
Longford, Kan.	32 E 2	Long Point, Quebec, a1,400.	61 H 7	Lonigo, Italy, '81, 4,054	93 K 4	Loosabatchee R., Tenn.	41 B 4
Longford Castle, England	77 A 6	Long Point (Nevis), West Indies	68 1/2 G 6	Lönigen, Germany	85 G 6	Loosabatchee R., Tenn.	41 B 4
Longford Mills, Ontario	60 F 3	Long Point Bay (place), Ontario	60 E 5	Lonkenker, Netherlands, commune, '94, est. 8,424	84 J 4	Loosabatchee R., Tenn.	41 B 4
Longformacua, Scotland	78 L 8	Longpond, Ga., a250	38 F 8	Lonny, France	82 K 1	Loosabatchee R., Tenn.	41 B 4
Longgrove, Ill.	20 J 1	Long Pond, Me.	6 B 7	Lono, Cal.	44 G 6	Loosabatchee R., Tenn.	41 B 4
Longgrove, Ia., a200	28 M 4	Long Pond, Me.	6 C 4	Lonoak, Cal.	57 E 6	Loosabatchee R., Tenn.	41 B 4
Longgrove, Ky.	40 D 5	Long Pond, Me.	6 G 8	Lonoke (c.b.), Ark., 858	44 J 5	Loosabatchee R., Tenn.	41 B 4
Long Harbor, Newfoundland	62 J 6	Long Pond, Mass.	8 O 6	Lonoke (Co.), Ark., 19,263	44 J 5	Loosabatchee R., Tenn.	41 B 4
Long Head (Mt.), Australia	115 H 4	Long Pond, Mass.	8 O 7	Lonoke, Tenn.	41 D 2	Loosabatchee R., Tenn.	41 B 4
Longhill, Conn., a375	10 C 4	Long Pond, Mass.	9 B 2	Lonna, Cebes	116 F 5	Loosabatchee R., Tenn.	41 B 4
Long Hill, Mass.	9 D 1	Long Pond, Mass.	9 C 2	Lonsdale, Point, Australia	115 B 2	Loosabatchee R., Tenn.	41 B 4
Long Hill, N. J.	14 G 3	Long Pond, Mass.	9 E 5	Lonsdale, Kirkby, England, '91, 1,802	76 H 4	Loosabatchee R., Tenn.	41 B 4
Long Hollow, Tenn., a100	41 O 2	Long Pond, Mass.	9 F 5	Lonsdale, R. I., a3,500	10 K 2	Loosabatchee R., Tenn.	41 B 4
Long I., Fla.	39 J 5	Long Pond, Mass.	9 F 6	Lonslee, Germany	86 P 10	Loosabatchee R., Tenn.	41 B 4
Long I., Fla.	39 P 13	Long Pond, Mass.	9 F 6	Lons-le-Saunier, France, '91, 12,610	80 L 6	Loosabatchee R., Tenn.	41 B 4
Long I., Ga.	38 H 1	Long Pond, Newfoundland	62 J 5	Lons-le-Saunier, France (on travel map)	74 G 5	Loosabatchee R., Tenn.	41 B 4
Long I., Mass.	9 E 3	Long Pond, N. Y.	12 P 4	Louatrup, Denmark	88 F 2	Loosabatchee R., Tenn.	41 B 4
Long I., Okla.	48 F 2	Long Pond (Barbados), West Indies	68 1/2 D 11	Lonyabánya, Hungary	89 L 3	Loosabatchee R., Tenn.	41 B 4
Long I., S. C.	37 J 6	Longpont, France	82 G 2	Lonza (river), Switzerland	91 F 5	Loosabatchee R., Tenn.	41 B 4
Long I., Wash.	51 B 3	Longport, N. J., a100	14 F 8	Loosabatchee R., Tenn.	41 B 4	Loosabatchee R., Tenn.	41 B 4
Long I., Wis.	24 E 1	Long Prairie, Ill.	21 H 9	Loosabatchee R., Tenn.	41 B 4	Loosabatchee R., Tenn.	41 B 4
Long Island, Ala.	42 F 1	Long Prairie (c.b.), Minn., a.c. '95, 1,079	25 C 4	Loosabatchee R., Tenn.	41 B 4	Loosabatchee R., Tenn.	41 B 4
Long Island, Bahama Islands	67 H 3	Longpré, France	80 G 2	Loosabatchee R., Tenn.	41 B 4	Loosabatchee R., Tenn.	41 B 4
Long Island, Bermudas (see Hamilton Island)	67 P 3	Long Preaton, England	76 H 11	Loosabatchee R., Tenn.	41 B 4	Loosabatchee R., Tenn.	41 B 4
Long Island, Canada	59 O 5	Long Pt., Mass.	8 O 4	Loosabatchee R., Tenn.	41 B 4	Loosabatchee R., Tenn.	41 B 4
Long Island, Kan., a400	32 C 2	Long Pt., N. J.	14 G 7	Loosabatchee R., Tenn.	41 B 4	Loosabatchee R., Tenn.	41 B 4
Long Island, Me., a250	6 C 8	Long Range (Mts.), Newfoundland	62 J 5	Loosabatchee R., Tenn.	41 B 4	Loosabatchee R., Tenn.	41 B 4
Long Island, New Guinea (Dutch)	116 H 5	Long Range (Mt.), St. Helena	169 F 7	Loosabatchee R., Tenn.	41 B 4	Loosabatchee R., Tenn.	41 B 4
Long Island, New Guinea (German)	116 H 2	Long Range Point, Saint Helena	169 F 7	Loosabatchee R., Tenn.	41 B 4	Loosabatchee R., Tenn.	41 B 4
Long Island, N. Y.	11 Q 10	Long Rapids, Mich., a100	23 O 7	Loosabatchee R., Tenn.	41 B 4	Loosabatchee R., Tenn.	41 B 4
Long Island, Battle of, N. Y.	11 Q 15	Longreach, Australia, '91, 157.	115 G 4	Loosabatchee R., Tenn.	41 B 4	Loosabatchee R., Tenn.	41 B 4
Long Island, New Zealand	117 B 10	Longreach, W. Va., a200	35 D 1	Loosabatchee R., Tenn.	41 B 4	Loosabatchee R., Tenn.	41 B 4
Long Island, Nova Scotia	62 C 5	Longridge, England	76 G 5	Loosabatchee R., Tenn.	41 B 4	Loosabatchee R., Tenn.	41 B 4
Long Island Bay, Ireland	79 B 9	Longridge, Conn., a500	10 A 5	Loosabatchee R., Tenn.	41 B 4	Loosabatchee R., Tenn.	41 B 4
		Longridge, Md.	33 N 6	Loosabatchee R., Tenn.	41 B 4	Loosabatchee R., Tenn.	41 B 4

Lordstown, O., a125	17 J 2	Los Embarcaderos (point), Porto Rico	684 H 2	Lor Point, Philippine Islands	118 E 5	Lounsbury, N. Y., n150	13 K 7
Lordville, N. Y., a300	12 M 8	Los Encuentros, Austria	90 J 8	Lötschen Thal (valley), Switzer- land	91 F 5	Lounsbury, S. Dak.	27 G 1
Lore, Ia.	23 M 2	Los Falcones (island), Cuba	68 E 1	Lo-tsing, China	107 1/2 H 8	Loup, Le (river), France	81 J 11
Loreauville, La., a350	43 F 6	Los Galos, Cal., 1,652	56 D 5	Lots Wife (island), Oceania	114 F 2	Loup (Co.), Neb., 1,662	29 E 2
Lore City, O., a225	17 H 4	Lo-shan, China	107 1/2 E 6	Lots Wife (Mt.), Saint Helena	100 E 7	Loup, Rivière du, Quebec	29 F 2
Loreld (ledge of rock), Ger- many	86 M 6	Loshan, Germany	86 M 3	Lott, Tex., a200	46 L 6	Loup, Rivière du, Quebec	61 H 6
Loreley, Germany (see Loreld)	86 M 6	Loshelm, Germany	86 N 4	Lotta, Mo., a200	31 N 11	Loup, Rivière du, Quebec	61 H 5
Loreley, Md., a300	33 K 2	Los Hermanos (islands), Cuba	68 C 2	Lottie, Va.	34 G 3	Loup City Sta., Neb.	29 F 2
Lorella, Oreg.	52 D 4	Los Hermanos (island), Venezu- ela	70 E 1	Lottin, Germany	87 E 24	Loupe, La., France	82 B 4
Lorena, Kan.	32 E 4	Loshutza, Russia	97 G 4	Lottsburg, Va., a100	34 L 5	Loup en Bas, Rivière du, Que- bec	61 Q 3
Lorena, Miss., a175	43 F 6	Lo-shui (river), China	107 1/2 B 5	Lotts Cr., Ia.	28 E 2	Loup R., Neb.	29 F 2
Lorena, S. C.	37 F 4	Loske, Russia	97 D 5	Lotts Creek, Ia.	28 E 1	Lourenço Marquez, Africa, n8,000	113 L 3
Lorena, Tex., a250	46 K 6	Los Indios, Santo Domingo	68 D 5	Lottville, Pa., a300	16 D 3	Lourenço Marquez (province), Africa	112 P 15
Lörnskog, Norway	35 D 1	Losnovka, Russia	97 H 6	Lottville, Miss.	43 E 5	Lourenço Marquez (province), Africa	113 L 3
Lorentz, W. Va., a100	35 F 2	Los Islands (British), Africa	111 C 8	Lotus, Africa	110 Q 8	Lourenço Point, Madeira Is.	83 O 7
Lorenzana, Spain, '87, 5,000	83 E 1	Los Jardines (islands), Oceania	114 G 2	Lotus, Fla., a100	39 P 6	L'ourec, Canal de, France	82 F 3
Lorenzdorf, Germany	87 K 22	Los Lajas, Mexico	65 H 4	Lotus, Va., a175	34 C 2	Lourical, Portugal, '78, 5,148	83 D 5
Lorezen, Miss.	43 C 5	Loslan, Germany, '95, 2,458	87 N 28	Lottville, N. Y.	12 N 5	Louriston, Minn.	25 B 4
Lorezo, Cal.	56 K 3	Los Linderos, Chile	72 J 15	Lötzen, Germany, '95, 5,662	87 D 34	Lourmarin, France	81 F 11
Lorezo Cerro de San (Mt.), Spain	83 J 2	Los Llanos, Porto Rico	68 1/2 E 3	Lötzen, Germany (on travel map)	74 Q 1	Louroux, Le, France	80 D 5
Lorenzo Marquez (province), Af- rica (see Lourenço Marquez)	113 L 3	Los Llanos, Santo Domingo	68 F 6	Lotzwil, Switzerland, '88, 1,039	91 F 3	Loury, France	82 E 4
Loreo, Italy	93 M 4	Los Lunas (c.h.), N. Mex., a1- 000	55 J 4	Louann, Ark., a250	44 G 8	Lousa Caudal, Sierra de (Mt.), Portugal	83 E 4
Loreto, Argentina, '90, a1,500	72 E 9	Los Moncogos (district), Spain	83 M 3	Louans, France	82 B 6	Louse Cr., N. Dak.	26 C 3
Loreto, Bolivia	70 E 7	Los Mogotes, Col.	53 F 8	Louange, France	80 C 4	Louse Creek Summit, Oreg.	52 B 4
Loreto, Colombia	70 C 4	Los Morillos, Porto Rico	68 1/2 H 3	Loudac, France	80 C 4	Louth, Australia, a150	115 G 6
Loreto (Ancora), Italy, '81, 4,134	93 P 8	Los Morillos de Cabo Rojo (cape), Porto Rico	68 1/2 A 4	Loudon, Ill.	21 G 7	Louth, Enghnd, '91, 10,040	76 M 6
Loreto (Teramo), Italy	94 Q 10	Los Nietos, Cal.	57 D 9	Loudon, N. H., town, 1,000	7 J 9	Louth, England (on travel map)	74 D 2
Loreto (department), Peru, '76, 61,125	70 B 5	Lösning, Denmark	88 F 5	Loudon (Co.), Tenn., 9,273	41 N 3	Louth, Ireland	79 H 4
Loretta, La.	45 C 5	Los Olivos, Cal., a300	57 E 8	Loudon (c.h.), Tenn., 942	41 N 3	Louth (county), Ireland, '91, 71- 038	79 J 4
Loretta, S. Dak.	27 F 4	Los Olmos Cr., Tex.	46 J 10	Loudon Park, Md.	33 E 6	Louvain, Belgium, '90, 40,624; '95, est.41,547	84 E 7
Lorette, Quebec	61 M 5	Losonac, Hungary, '90, 7,460	89 L 3	Loudonville, N. Y., a300	12 P 6	Louvain, Belgium (on travel map)	74 G 3
Lorette, Annonce, Quebec	61 M 5	Losovalva, Russia	97 L 7	Loudonville, O., 1,444	17 F 3	Louville, Ga., a200	38 B 7
Loretto, Italy (see Loreto)	93 P 8	Los Palitos, Santo Domingo	68 F 6	Loudona (Co.), Va., 23,274	34 H 2	Louvmeton, France	82 K 3
Loretto, Ky., a200	40 F 5	Los Pedroches (district), Spain	83 H 6	Loudonville, Ga., a100	38 D 2	Louvrière, La., Belgium, '90, 14- 257	84 D 8
Loretto, Md.	35 N 6	Los Pedroches (district), Spain	83 H 6	Loudun, France, '91, 4,652	80 F 6	Louviers, France, '91, 9,979	82 C 2
Loretto, Neb.	29 F 2	Los Perachos Peak, Cal.	57 E 6	Loudun, France (on travel map)	74 D 5	Louvre, France	80 L 2
Loretto, Pa., 230	16 E 5	Lospier Plaats (settlement), Cape Colony	113 D 6	Loudville (part of Northamp- ton), Mass.	8 C 3	Louvres, France	82 F 2
Loretto, Tenn., a100	41 G 4	Los Pinos, Col.	53 C 8	Loudwater, England	77 D 4	Lovale (region), Africa	112 M 14
Loretto, Va.	34 J 4	Los Pinos Cr., Col.	53 F 7	Loue (river), France	81 G 7	Lovania (L.), Belgium (see Lou- vain)	84 E 7
Lorgues, France	81 H 11	Los Puertos, Porto Rico	68 1/2 C 2	Louéche, Switzerland (see Leuk)	91 E 6	Lovar, Persia (see Rawar)	103 G 5
Lorian Lake, Africa	112 Q 10	Los Rios, Santo Domingo	68 D 7	Loughbeg, Ireland, '91, 536	79 E 8	Lovass, Wis.	24 E 7
Lorica, Colombia	70 B 2	Los Rogues (islands), Venezuela	70 D 1	Lough Beg (lake), Ireland	79 H 2	Lovat (river), Russia	97 H 3
Lorient, France, '96, 41,894	80 B 5	Los Salas, Mexico	65 E 2	Lough Borro, Mo.	31 L 9	Lovatz, Bulgaria, est.7,692	98 G 5
Lorient, France (on travel map)	74 C 5	Los Santos, Colombia	70 A 2	Loughborough, England, '91, 18- 196	76 K 7	Love, Tex.	46 K 9
L'Orléan, Ontario, '91, 1,002	80 B 5	Los Santos, Spain, '87, 6,509	83 F 6	Loughbrickland, Ireland	79 J 3	Love, Va.	34 E 5
Lorimar, Ia., s.c.'95, 488	26 L 5	Lossereck, Ala.	42 C 3	Lough Corrib (lake), Ireland	79 C 5	Lovejoy, Tenn.	41 L 2
Lorin, Cal., 743	56 K 2	L'Osse (river), France	81 F 9	Lough Derravaragh (lake), Ire- land	79 G 4	Loves Joys Sta., Ga.	38 C 5
Loring, Alaska, 200	58 Y 9	Losser, Netherlands, commune, '94, est.5,658	84 J 4	Lough Foyle (bay), Ireland	79 G 1	Lovelace, Okla.	48 H 2
Loring, Ontario	60 E 2	Lossot, Scotland	78 E 9	Loughgall, Ireland	79 H 3	Lovelace, Tex.	46 K 5
Loring, S. Dak.	27 A 3	Lossiemouth (village; with Bran- denburgh), Scotland, '91, 3,486	78 K 4	Loughglin, Ireland	79 E 4	Lovelaces La., La.	45 F 3
Loriot, France	81 K 8	Lossitz, Germany, '95, 5,902	86 L 16	Lough Lene (lake), Ireland	79 G 4	Lovelaceville, Ky., 169	40 C 2
Loris, S. C.	37 L 3	Lossalto, Switzerland, '88, 201	91 K 6	Lough Melvin (lake), Ireland	79 E 3	Lovelady, Tex., a500	46 M 6
Lornes, France, '91, 2,979	82 H 6	Lostail, Ill., 378	20 G 3	Lough Neagh (lake), Ireland	79 J 2	Lovelake, Mo.	30 H 5
Lorne, Mount, Canada	63 C 1	Lost Basin, Ariz.	55 A 3	Lough Oughter (lake), Ireland	79 G 3	Loveland, Cal., 698	53 H 2
Lorne, Nova Scotia, a1,400	62 G 4	Lost Cabin, Wyo.	50 M 6	Loughree, Ireland, '91, 2,815	79 D 5	Loveland, Ia., a150	28 B 5
Lorne, Port, Nova Scotia	62 D 5	Lost Cañon Cr., Cal.	53 B 8	Lough Ree (lake), Ireland	79 F 4	Loveland, O., 761	18 B 6
Lorne, West, Ontario	60 D 5	Lost Clove, N. Y.	11 Q 9	Loughros Beg Bay, Ireland	79 D 2	Loveland, Wis.	24 C 3
Lorne, Quebec	61 L 7	Lost Cr., Oreg.	52 C 3	Loughros More Bay, Ireland	79 D 2	Loveland Pass., Col.	53 F 3
Lorne, Firth of (channel), Scot- land	78 E 7	Lost Cr., Wash.	51 G 1	Lough Sheelin (lake), Ireland	79 G 4	Lovell, Me., town, 853	6 B 7
L'Orne Bank, Oceania	114 M 7	Lost Creek, Ky.	50 L 7	Lough Swilly (bay), Ireland	77 D 2	Lovell, Wyo., a300	50 L 5
Lorvenille Junction, Ontario	60 G 3	Lost Creek, Wis.	24 B 5	Loughton, England	77 H 4	Lovella, N. Mass.	9 E 3
Loro, Mount, Philippine Islands	118 H 9	Lost Creek, Oreg.	52 H 1	Loughton, England	77 H 4	Lovell Sta., Ky.	40 H 7
Loroyl Mountains, Africa	112 Q 10	Lostman Cr., Cal.	56 D 1	Loughtra, France, '91, 4,548	80 L 6	Lovelock, Cal.	56 D 3
Lorquin, Mount, French Guinea	71 G 3	Lostmount, Tenn.	41 Q 2	Louhans, France	42 F 4	Lovelocks, Nev., 552	54 D 2
Lörrach, Germany, '90, 9,147	86 R 6	Lost Nation, Ia., a225	28 M 4	Louisa, Ala., a300	42 F 4	Lovelton, Pa., a100	15 K 3
Lörrach (kreis), Germany, '90, 95,143	86 R 6	Los Tecones, Santo Domingo	68 F 6	Louis, Okla.	48 C 5	Lover, Belgium (see Louvain)	84 E 7
Lorrain (old province), France	80 C 2	Lostwater, England	77 D 4	Louis, Port (Falkland Islands), South America	72 F 14	Lovere, Italy, '81, 2,530	93 H 3
Lorraine (bezirk), Germany, '95, 524,885	86 O 4	Lostville, Oreg.	52 H 1	Louisville, Va., 16,997	34 G 5	Loveridge, W. Va.	35 F 4
Lorraine (territory), Germany (on travel map)	74 H 4	Lostwan Cr., Col.	53 O 4	Louisville (Co.), Va., 16,997	34 G 5	Loves Lake, Ia.	45 C 2
Lorraine, Kan., a100	32 D 3	Lostyan Gulch, Col.	53 O 4	Louisville (c.h.), Ky., 834	40 L 4	Loves Sta., Miss.	43 E 1
Lorraine, Miss.	43 F 10	Lost Mountain, Tenn.	41 Q 2	Louisville, Ky.	45 F 7	Lovetch, Bulgaria (see Lovatz)	98 G 5
Lorraine, N. Y., a300	12 L 4	Lost Nation, Ia., a225	28 M 4	Louisville, Quebec	61 F 7	Lovett, Ga., a200	38 F 6
Lorraine, N. Dak.	26 F 3	Los Tecones, Santo Domingo	68 F 6	Louisville, Va., 16,997	34 G 5	Lovett, Ind., a225	19 E 7
Lorraine, Big, Nova Scotia	62 K 4	Lostorf, Switzerland, '88, 768	91 F 2	Louisville (c.h.), Va., a525	34 G 4	Lovettsville, Va., a200	34 H 2
Lorraine, Little, Nova Scotia	62 K 4	Lost Prairie, Oreg.	52 H 1	Louisville (c.h.), Va., a525	34 G 4	Loville, Md., a175	33 K 5
Lorraine, Va.	84 H 5	Lost R., Cal.	56 D 1	Louisville (c.h.), Ill., 836	38 G 6	Lovewell, Kan.	16 F 5
Lorvez-Is-Bouage, France	82 F 4	Lost R., W. Va.	35 J 3	Louisville (c.h.), Ill., 837	21 H 8	Lovell, N. Y.	28 H 5
Lorha, Ireland	79 E 5	Lost River, Idaho, a100	50 F 6	Louisville (c.h.), Ill., 837	21 H 8	Loving (Co.), Tex., 3	47 D 6
Lorri, Turkey in Asia	101 H 2	Lost River, Quebec	61 F 7	Louisville (c.h.), Ill., 837	21 H 8	Lovington (c.h.), Va., 300	34 F 5
Lorris, France	82 P 1	Lost River, W. Va., a125	35 J 3	Louisville (c.h.), Ill., 837	21 H 8	Lovington, Ill., '98, a1,200	21 H 6
Lorrison, Minn. (see Lauriston)	25 B 4	Lost River Mts., Idaho	50 F 5	Louisville (c.h.), Ill., 837	21 H 8	Lovisa, Russia, est.1,755	97 F 1
Lorsch, Germany, '90, 3,683	86 N 8	Lost Springs, Wyo.	50 G 7	Louisville (c.h.), Ill., 837	21 H 8	Lovns, Denmark	88 E 3
Lorup, Germany	85 G 6	Lost Valley, Cal. (see Death Valley)	57 H 6	Louisville (c.h.), Ill., 837	21 H 8	Lovns Brudalng (fjord), Den- mark	88 E 3
Los, Sweden	95 J 6	Lost Valley, Oreg.	52 F 1	Louisville (c.h.), Ill., 837	21 H 8	Lovot, Russia	97 K 5
Los Alamos, Cal., a400	57 E 8	Lostwithiel, England, '91, 1,379	75 C 13	Louisville (c.h.), Ill., 837	21 H 8	Low, Quebec	61 C 7
Los Alamos, N. Mex., a300	55 K 3	Losva (river), Russia	96 M 3	Louisville (c.h.), Ill., 837	21 H 8	Low (river), Congo Free State	112 N 11
Los Andes, Chile, '85, 7,533	72 J 14	Los Vasquez, Chile	72 H 14	Louisville (c.h.), Ill., 837	21 H 8	Low Archipelago (islands)	112 N 11
Losandes (state), Venezuela, '91, 336,146	70 C 2	Los Vegas, Nev.	54 G 6	Louisville (c.h.), Ill., 837	21 H 8	Low Archipelago (islands) French, Oceania, a6,000	114 O 6
Los Angeles (Co.), Cal., 101,454	57 G 8	Los Yelencos, Spain, '87, 5,019	83 H 5	Louisville (c.h.), Ill., 837	21 H 8	Low Archipelago (islands) German, a200,000	117 L 7
Los Angeles (c.h.), Cal., '50, 50,395; '97, a100,000	57 G 8	Lot (department), France, '96, 240,403	81 G 8	Louisville (c.h.), Ill., 837	21 H 8	Low Benthams, England	76 H 4
Los Angeles, Cal. (on travel map)	57 G 8	Lot (river), France	81 F 8	Louisville (c.h.), Ill., 837	21 H 8	Lowell, W. Va.	35 C 2
Los Angeles, Chile	72 H 13	Lot, Ky., a200	40 H 7	Louisville (c.h.), Ill., 837	21 H 8	Lowden, Ia., s.c.'95, 495	21 F 6
Los Angeles, Peru	70 C 7	Lot, Va., a125	34 L 5	Louisville (c.h.), Ill., 837	21 H 8	Lowder, N. C.	36 J 4
Los Angeles, Porto Rico	68 O 2	Lot, W. Va.	35 E 1	Louisville (c.h.), Ill., 837	21 H 8	Lowell, Ark., a300	44 D 2
Los Angeles, Tex.	46 J 10	Lota, S. C.	37 E 3	Louisville (c.h.), Ill., 837	21 H 8	Lowell, Fla.	39 M 4
Los Angeles Jr., Cal.	57 H 9	Lotbinière, Quebec, est.1,425	61 L 5	Louisville (c.h.), Ill., 837	21 H 8	Lowell, Ill., a200	20 G 3
Losantville, Ind., a300	19 F 4	Lotbinière (county), Quebec, '91, 20,888	61 L 6	Louisville (c.h.), Ill., 837	21 H 8	Lowell, Ind., 761	19 B 2
Los Aves (islands), Venezuela	70 D 1	Lot-et-Garonne (department), France, '96, 286,377	81 F 8	Louisville (c.h.), Ill., 837	21 H 8		
Los Bayos, Cal., a300	57 E 5	Loth, Scotland	78 J 3	Louisville (c.h.), Ill., 837	21 H 8		
Los Baños, Porto Rico	68 1/2 E 3	Lothair, Ga., a125	38 F 7	Louisville (c.h.), Ill., 837	21 H 8		
Los Banos Sta., Cal.	57 E 5	Lothian, Md., a100	33 K 4	Louisville (c.h.), Ill., 837	21 H 8		
Los Berros, Cal., a125	57 E 7	Lothringun (bezirk), Germany	86 O 4	Louisville (c.h.), Ill., 837	21 H 8		
Los Cabezas, Spain	83 G 8	Lothrop, Mont.	49 B 3	Louisville (c.h.), Ill., 837	21 H 8		
Los Cerrillos Sta., N. Mex.	55 K 3	Lothrops Reef, Brazil	71 K 7	Louisville (c.h.), Ill., 837	21 H 8		
Los Cerritos, Cal.	53 G 8	Lo-tien, China	107 1/2 E 7	Louisville (c.h.), Ill., 837	21 H 8		
Los Cochinos (trocks), Honduras	66 J 3	Lo-t'ing, China	107 1/2 C 11	Louisville (c.h.), Ill., 837	21 H 8		
Los Coconos, Santo Domingo	68 D 7	Lothking, Africa	115 G 1	Louisville (c.h.), Ill., 837	21 H 8		
Los dos Montones, Santo Do- mingo	68 D 6	Lot No. 11, Prince Edward Is- land	62 F 3	Louisville (c.h.), Ill., 837	21 H 8		

Lowell, Ia., a175	28 L 6	Lower Saranac L., N. Y.	12 O 3	Lunlaba (diarict), Kongo Free State	112 N 12	Lucé, Grand-, France	82 B 5
Lowell, Kaa., a150	32 H 4	Lower Seal Lake, Canada	59 P 5	Luslaha (river), Kongo Free State	112 N 12	Luçe (Co.), Mich., 2,455	22 K 5
Lowell, Ky., a225	40 H 5	Lower Selma, Nova Scotia	62 F 4	Luslaha (river), Kongo Free State	112 N 12	Luçe, Minn.	25 B 3
Lowell, Me., town, 439	6 F 5	Lower Settlement, Nova Scotia	62 H 4	Luslaha (river), Kongo Free State	112 N 12	Luçe, Neb.	29 F 3
Lowell (c.h.), Mass., city, a.c. '95, 84,367	9 C 2	Lower Shuckburgh, England	77 B 1	Luslaha (river), Africa	112 L 15	Luçe, Jamaica, '91, 1,595	68 G 6
Lowell, Mich., 1,829	23 L 12	Lower Slam British Sphele, Slam (see Malay Peninsula)	106 D 10	Lu-an, China	107½ D 4	Luçe Bay, Scotland	78 G 10
Lowell, Neb.	29 F 3	Lower Squankum, N. J., a275	14 H 5	Luana, China	107½ D 3	Lucena, Spain, '87, 21,271	83 H 7
Lowell, N. C., a200	36 G 4	Lower St. Clair (Tp.), Pa.	16 F 1	Luana, Ia., a150	28 L 1	Lucena, Sierra de (Mt.), Spain	83 J 7
Lowell, N. Dak.	26 G 3	Lower Stewiacke, Nova Scotia	62 F 4	Luan Chau, French Indo-China	106 F 4	Lucenay-l'Évêque, France	80 J 5
Lowell, O.	17 J 2	Lower St. Mary's L., Mont.	49 C 1	Luan-cheng, China	107½ E 4	Lucerne, Switzerland, '88, 1,341	91 C 4
Lowell, O., n500	18 G 5	Lower St. Regis L., N. Y.	12 O 3	Luanda (river), Africa	112 L 13	Lucerne, Fort, Africa	112 K 14
Lowell, New, Ontario	60 F 3	Lower Tugela (division), Natal	113 K 5	Luang, French Indo-China	106 G 6	Lucera, Italy, '81, 14,067	94 S 12
Lowell, Oreg.	52 C 3	Lower Tunguska (river), Siberia	100 M 2	Luango (river), Africa	112 O 13	Lucern, Miss.	43 F 5
Lowell, Vt., town, 1,178	7 E 3	Lower Ucker See (lake), Germany	85 F 18	Luang Prabang, French Indo-China, a9,000	106 F 5	Lucerne, Col.	53 J 2
Lowell, Wash., a700	51 C 2	Lower Wallop, England	77 A 6	Luao-ho (river), China	107½ F 3	Lucerne, Ind.	19 D 3
Lowell, W. Va., a100	35 E 5	Lower Waterford, Vt.	7 G 5	Luao-joo (river), China	107½ G 3	Lucerne, Kan.	32 B 2
Lowell, Wis., s.c.'95, 331	24 J 8	Lower Westworth, Nova Scotia	62 F 4	Luanjo, Muene, Africa	112 L 14	Lucerne, Mo., a275	30 F 4
Lowell I., Mass.	9 E 2	Lower Whitley, England	76 O 3	Luan-plog, China	107½ F 2	Lucerne, Quebec	61 C 7
Lowell Jc., Mass.	9 D 2	Lower Woodstock, New Brunswick	62 B 3	Luapula (river), Kongo Free State	112 N 12	Lucerne, Lake of, Switzerland	91 H 3
Lowellville, O., 762	17 J 2	Lower Worton, England	77 B 3	Luareca, Spain	83 F 1	Lucerne, Switzerland, '85, 20,314	91 H 3
Loweltown, Me.	6 B 4	Lowerys, Cal.	56 C 3	Luasi Hills, Africa	112 Q 14	Lucerne (canton), Switzerland, '88, 135,360; '94, est.135,813	91 G 3
Lowemont, Kan.	32 G 2	Lowerser See (lake), Switzerland	91 H 3	Luba (tribe), Kongo Free State (see Baluba)	112 N 12	Lucerne, Switzerland (on travel map)	74 J 5
Löwen (Ger.), Belgium (see Louvain)	84 E 7	Lovesville, Va., a100	34 E 5	Lubaczów, Austria	89 P 1	Lucerne, Tex.	47 D 6
Löwen, Germany, '95, 2,622	87 L 26	Lowgap, N. C.	36 H 1	Lubachn, Russia	97 F 3	Lucero, N. Mex., a250	55 K 2
Löwenberg (Brandenburg), Germany	85 G 17	Lowicz, Russia, '90, est.8,740	97 B 5	Lubartov, Russia, a5,183	97 D 6	Lucesno, Pa., a100	16 C 5
Löwenberg (Silesia), Germany, '95, 5,010	87 K 22	Lowicz, Russia (on travel map)	74 P 2	Lubavichl, Russia	97 H 4	Lucina Chab, Persia	103 H 7
Löwenbagen, Germany	87 C 32	Lowling, Afghanistan	103 L 4	Lübecke, Germany, '95, 3,188	85 H 8	Lucing, Tibet	107 C 4
Löwenbrn, Cape, Greenland	3 L 10	Lowland, Col.	53 L 3	Lübben, Germany, '95, 6,580	85 J 18	Lu-chau, China	107½ F 7
Löwentin See (lake), Germany	87 E 34	Lowland, N. C.	36 Q 4	Lübben, Germany (on travel map)	74 L 3	Luchaze (tribe), Africa	112 L 14
Lower Alsaac (bezirk), Germany, '95, 638,624	86 Q 5	Lowland, Va.	34 D 3	Lübenau, Germany, '95, 3,813	85 J 19	Luchekskoe, Russia	101 M 2
Lower Ammonosuc R., N. H.	7 G 6	Low Leyton (suburb of London), England	75 O 13	Lubbock (Co.), Tex.	47 F 4	Luchon (river), Russia	97 J 3
Lower Argyle, Nova Scotia	62 D 6	Luwman, N. Y., a150	13 J 7	Lubbock (c.h.), Tex.	47 F 4	Luchneta, Russia	97 G 7
Lower Arrow Lake, British Columbia	63 G 4	Lowman, W. Va.	35 E 1	Lubbur Cr., Ala.	42 A 4	Luchon, France (see Bagndres de Luchon)	81 F 10
Lower Ausable Pond, N. Y.	12 P 3	Lowmansville, Ky.	40 L 5	Lubca, Russia	97 E 5	Lüchow, Germany, '95, 2,750	85 G 13
Lower Austria (province), Austria, '90, 2,661,799	90 M 7	Lowmoor, Ia., s.c.'95, 371	28 N 4	Lubce, Me., town, 2,069	6 J 6	Lu-chuan, China	107½ B 11
Lower Avon (river), England (see Avon)	75 H 11	Lowmoor, Va., 989	34 D 5	Lubee Bay, Me.	6 J 6	Lu-chu Islands, Japan (see Liu-ku)	108 O 6
Lower Bank, N. J.	14 F 7	Lowndes (Co.), Ala., 31,550	42 D 6	Lubee (city proper), Germany, '95, 69,812	85 E 12	Lucla, Brazil	71 J 8
Lower Barneys River (place), Nova Scotia	62 G 4	Lowndes (Co.), Ga., 15,102	38 E 10	Lübeck (part of Oldenburg), Germany	85 D 12	Lucla, N. C.	36 G 4
Lower Bartlett, N. H.	7 K 6	Lowndes (Co.), Miss., 27,047	43 H 4	Lübeck (state and free city), Germany, '95, 83,324	85 D 12	Lucifer Light Ship, Ireland	79 J 7
Lower Barva, Scotland	78 D 3	Lowndes, Mo., a100	31 M 10	Lübeck, Germany (on local map)	74 K 2	Lucile, Neb.	29 C 3
Lower Bavaria (bezirk), Germany, '95, 673,523	86 P 15	Lowndeshoro Ala., a475	42 D 6	Lubek, W. Va., a200	35 C 2	Lucile, W. Va.	35 D 3
Lower Bayble (village), Scotland, '91, 481	78 D 3	Lowndeshoro Sta., Ala.	42 D 6	Lübeck Bay, Germany	85 D 12	Lucille I., Mich.	22 B 2
Lower Behington, England, '91, 5,216	76 M 3	Lowndesville, S. C., 208	37 C 3	Lübfu, Kongo Free State	112 M 12	Lucin, Utah	54 J 1
Lower Boise, Idaho	50 C 6	Low Point Sta., N. Y.	11 N 11	Lübfu (river), Kongo Free State	112 M 12	Lucinda, Pa., a200	16 D 4
Lower Bralles, England	77 B 2	Lowry, Md., a300	33 K 3	Lüben, Germany, '95, 6,049	87 K 23	Lucinio, Austria	90 G 12
Lower Brule, S. Dak.	27 E 3	Lowry, Miss.	43 G 1	Lübez, Austria	90 G 3	Lucira, Africa	112 K 14
Lower Brule Ind. Res., S. Dak.	27 D 2	Lowry, Va., a100	31 E 8	Lübersac, France	81 G 7	Luck, Russia (see Lutzk.)	97 E 6
Lower Burma (province), India, '91, 4,658,627	106 B 5	Lowry City, Mo., 368	35 F 5	Lubetz, Russia	97 II 6	Luck, Wis.	24 B 3
Lower Cabot, Vt.	7 E 5	Lowrya Mill, W. Va.	31 F 2	Lübiehl (river), Kongo Free State	112 M 12	Lucka, Germany, '95, 4,548	85 J 18
Lower California, Mexico, '95, 42,287	64 B 3	Lowryville, S. C., a275	41 E 4	Lübiehl (river), Kongo Free State	112 M 12	Luckenbach, Tex., a300	46 J 7
Lower Carp Lake, Canada	63 H 1	Lowryville, Tenn.	41 E 4	Lüblow, Germany	87 E 27	Luckenwalde, Germany, '95, 19,510	85 H 17
Lower Chateaugay L., N. Y.	12 P 2	Lowther, New Zealand	117 B 9	Lüblow, Russia	97 R 5	Luckenwalde, Germany (on travel map)	74 L 2
Lower Chindwin (division), Burma	106 B 3	Lowther Hill, Scotland	78 J 9	Lüblow, Turkey In Asia	102 C 6	Luckets, Va.	34 II 2
Lower Clatford, England	77 A 6	Lowther Sta., Ia.	28 J 1	Lublen, Russia	97 B 5	Lucky, O., a425	17 D 2
Lower Cochín China, French Indo-China (see Cochín China)	106 G 10	Lowtherstown, Ireland	79 F 3	Lubsha, Turkey In Europe	98 C 8	Luckyimpur, British India (see Lakhimpur)	106 B 1
Lower Crossing Sta., Utah	54 M 3	Lowtown, England	76 O 2	Lublan, Alt, Hungary	89 M 2	Luckyton (and cantonment), British India, '91, 273,028	104 H 6
Lower Darwin, England	76 P 1	Lowville (c.h.), N. Y., 2,511	12 M 4	Lublau, New Hungary	89 M 2	Lucky, Miss.	43 D 6
Lower Eastington, England	77 A 2	Lowville, Pa., a150	16 C 2	Lublin, Russia, '93, est.51,930	97 D 6	Lucky, Ontario, '91, 1,285	60 E 4
Lower Egypt, Egypt	110 O 3	Low Wessie, Mo.	31 K 11	Lublin (government), Russia, '97, 1,152,662	97 D 6	Lucky, S. C.	37 H 3
Lower Engadine (valley), Switzerland	91 N 4	Loxa, Ecuador (see Loja)	70 B 4	Lublinitz, Germany, '95, 3,388	87 L 25	Lucky, Ark., a100	44 F 6
Lower Franconia (bezirk), Germany, '95, 632,588	86 M 11	Loxa, Ill., a150	83 H 7	Lubli Pits, Africa	113 G 2	Luckyvalley, Ia., a100	28 B 3
Lower Geyser Basin, Wyo.	50 J 5	Loxa, Spain (see Loja)	82 L 3	Lubnaig, Loch (lake), Scotland	78 H 7	Luceon, France (on travel map)	74 D 5
Lower Ghimantou, N. H.	7 J 9	Loxley, England	42 B 9	Lubnaig, Loch (lake), Scotland	78 H 7	Luceon Island, Philippine Islands (see Luzon)	116 F 1
Lower Grant Isle, Me.	6 G 1	Loxley, England	77 A 2	Lubnaig, Loch (lake), Scotland	78 H 7	Lucques, Italy (see Lucca)	93 J 7
Lower Granville, Nova Scotia	62 D 5	Loxwood, England	77 E 6	Lubnaig, Loch (lake), Scotland	78 H 7	Luceretia, Va.	34 B 7
Lower Halling, England	77 J 5	Loyal, Kan.	32 B 3	Lubnaig, Loch (lake), Scotland	78 H 7	Lucey, Ia., a200	45 J 6
Lower Halstow, England	77 K 5	Loyal, Wis., s.c.'95, 418	24 E 5	Lubnaig, Loch (lake), Scotland	78 H 7	Lucey, Tenn., a100	41 B 4
Lower Hardres, England	77 M 6	Loyalhanna, Pa., a200	16 D 6	Lubnaig, Loch (lake), Scotland	78 H 7	Luceza, Austria	89 Q 3
Lower Heyford, England	77 C 3	Loyalhanna Cr., Pa.	16 D 6	Lubnaig, Loch (lake), Scotland	78 H 7	Ludas, Hungary	89 P 5
Lower Ireland, Quebec, a1,800	61 M 6	Loyalook, O., a300	17 G 2	Lubnaig, Loch (lake), Scotland	78 H 7	Ludbeg, Hungary	89 H 5
Lower Klamath L., Oreg.	52 C 4	Loyalsock, Pa., a150	15 J 4	Lubnaig, Loch (lake), Scotland	78 H 7	Ludd, Palestine	102 B 8
Lower L., Cal.	56 E 1	Loyalsock Cr., Pa.	15 J 4	Lubnaig, Loch (lake), Scotland	78 H 7	Ludden, N. Dak., a200	26 F 3
Lower L., Nev.	54 C 1	Loyalton, Cal., a275	56 E 3	Lubnaig, Loch (lake), Scotland	78 H 7	Luddington, Wis.	24 D 5
Lower Lake, Cal., '98, a500	56 C 4	Loyalton, S. Dak.	27 E 1	Lubnaig, Loch (lake), Scotland	78 H 7	Lude, Le, France	82 A 5
Lower Lake Macnean, Ireland	79 F 3	Loyalty Islands (French), Oceania, a20,000	114 H 7	Lubnaig, Loch (lake), Scotland	78 H 7	Ludell, Kan., a100	32 A 2
Lower L'ardoise, Nova Scotia	60 J 4	Loyalty Islands, Oceania (local map of)	117 J 10	Lubnaig, Loch (lake), Scotland	78 H 7	Lüdenscheid, Germany, '95, 21,264	86 K 6
Lower Lemington, England	77 A 3	Loyal Valley, Tex., 119	46 H 7	Lubnaig, Loch (lake), Scotland	78 H 7	Lüderitz, Germany	85 H 14
Lower Leschen, Germany	87 J 22	Loyal, Ala.	42 D 2	Lubnaig, Loch (lake), Scotland	78 H 7	Lüderitz Bay, Africa (see Angra Pequena Bay)	113 B 4
Lower Little Cr., Miss.	43 E 8	Loyal, La.	45 E 4	Lubnaig, Loch (lake), Scotland	78 H 7	Ludgershall (Buckingham), England	77 C 3
Lower Marlboro, Md., a150	33 K 5	Loyd, Miss., a100	43 F 3	Lubnaig, Loch (lake), Scotland	78 H 7	Ludgershall (Wilts), England	77 A 5
Lower Merion (Tp.), Pa.	15 L 1	Loyd, N. Y., a200	11 O 8	Lubnaig, Loch (lake), Scotland	78 H 7	Ludbiana, British India, '91, 46,334	104 F 4
Lower Merton, England (see Merton)	77 G 3	Loyd, N. C.	36 G 4	Lubnaig, Loch (lake), Scotland	78 H 7	Ludha, Africa	112 K 12
Lower Metacumbe Key, Fla.	39 P 13	Loyd, Wis., a100	24 F 8	Lubnaig, Loch (lake), Scotland	78 H 7	Lüdinghausen, Germany, '95, 5,258	85 J 5
Lower Muddy Butte, Col.	53 E 2	Loydsdorp, South African Republic	113 K 3	Lubnaig, Loch (lake), Scotland	78 H 7	Ludington (c.h.), Mich., '90, 7,517; '97, a8,250	23 J 10
Lower Nechaco River, British Columbia	63 F 3	Loyds Neck, N. Y.	11 Q 10	Lubnaig, Loch (lake), Scotland	78 H 7	Ludingtonville, N. Y., a100	11 O 11
Lower Nehmabil L., Wis.	24 D 11	Loydsville, O., a200	17 J 4	Lubnaig, Loch (lake), Scotland	78 H 7	Ludlow, Russia	97 K 5
Lower Newesstle, New Brunswick	62 D 2	Loysoy, Pa., a300	16 F 6	Lubnaig, Loch (lake), Scotland	78 H 7	Ludlams Bay, N. J.	14 F 9
Lower Newport, O.	18 II 6	Loyssa, Pa., a350	15 II 6	Lubnaig, Loch (lake), Scotland	78 H 7	Ludlow, England, '91, 4,460	57 J 8
Lower New York Bay, N. Y.	11 O 10	Lo-yuan, China	107½ G 9	Lubnaig, Loch (lake), Scotland	78 H 7	Ludlow, Cape, Franz Josef Land	3 A 2
Lower Nicola, British Columbia	63 F 4	Lo-yung, China	107½ B 10	Lubnaig, Loch (lake), Scotland	78 H 7	Ludlow, Ill., 298	20 J 5
Lower Peach Tree, Ala., a275	42 B 7	Lozère, Monts de la (Mts.), France	81 J 8	Lubnaig, Loch (lake), Scotland	78 H 7	Ludlow, Ky., 2,469	40 G 2
Lower Penasco, N. Mex., a200, 55 K 6	55 K 6	Lozère (department), France, '96, 132,151	81 J 8	Lubnaig, Loch (lake), Scotland	78 H 7	Ludlow, Mass., s.c.'95, town, 2,562; vil., a700	8 E 4
Lower Pool of Gihon, Palestine	102 A 3	Lozler, Mount, Canada	63 II 1	Lubnaig, Loch (lake), Scotland	78 H 7	Ludlow, Miss., a200	43 E 5
Lower Prince William, New Brunswick	62 C 4	Lozler, Tex.	47 F 8	Lubnaig, Loch (lake), Scotland	78 H 7	Ludlow, Mo., a200	30 E 5
Lower Quarantine, N. Y.	11 Q 10	Lozin (Island), Slam	106 F 11	Lubnaig, Loch (lake), Scotland	78 H 7	Ludlow, New Brunswick	62 C 3
Lower Ramparts, Alaska	58 P 4	Lozoya (river), Spain	83 J 4	Lubnaig, Loch (lake), Scotland	78 H 7	Ludlow, N. Y.	11 Q 12
Lower Red L., Minn.	25 B 2	Lozoya River, Arctic Region	3 D 1	Lubnaig, Loch (lake), Scotland	78 H 7	Ludlow, Pa., a500	16 E 3
Lower Red Rock L., Mont.	49 E 5	Lrzczyany, Austria, '90, 6,028	89 R 2	Lubnaig, Loch (lake), Scotland	78 H 7	Ludlow, Vt., town, 1,768; vil., 1,081	7 D 9
Lower Salem, O., a275	18 H 5	Lu, Chias	107 H 8	Lubnaig, Loch (lake), Scotland	78 H 7		
		Lueche, Africa	112 K 14	Lubnaig, Loch (lake), Scotland	78 H 7		
		Lual, Africa	110 O 9	Lubnaig, Loch (lake), Scotland	78 H 7		
		Luala (river), Africa	112 Q 15	Lubnaig, Loch (lake), Scotland	78 H 7		

Luxemburg

INDEX TO MODERN MAPS.

Lyvennet

Luxemburg (capital), Luxem- burg, '90, 17,972	84 H 9	Lydne, England	75 H 10	Lyndon, O., a200	18 D 6	Lyon, River, Scotland	78 H 6
Luxemburg, Luxemburg (on travel map)	74 H 4	Lyle, Mt., Cal.	56 F 5	Lyndon, Vt., town, 2,619	7 G 5	Lyon, Loch (lake), Scotland	78 G 6
Luxey, France (on travel map)	81 E 8	Lyle, New Zealand, '91, 164	117 D 6	Lyndon Center, Vt.	7 F 4	Lyon, W. Va.	35 E 2
Luz, France, '91, 1,507	74 D 6	Lyle Cr., Cal.	57 L 6	Lyndon Sta., Wis., a150	24 F 7	Lyon Channel, Canada	59 O 4
Luzon, G.S., a200	38 C 4	Lyle Island, British Columbia	63 D 3	Lyndonville, N. Y., a500	13 F 5	Lyon Falls, N. Y., a200	12 M 4
Luxor, Egypt	110 P 4	Lyle Mountains, New Zealand	117 D 6	Lyonsville, Vt., village, 606	7 G 4	Lyonia, Ky.	40 C 5
Luxor, Pa., a200	16 D 6	Lyle Peak, Cal.	57 L 6	Lyon River, Australia	115 G 3	Lyon Mountain, N. Y., a275	12 O 2
Luxora, Ark.	44 N 3	Lyells, Va.	34 K 5	Lyons, Ontario (see Liodsay)	60 G 3	Lyonnais (old province), France	80 C 2
Luxnell, France, '91, 4,811	82 N 5	Lyemua Pass, China	107 E 6	Lyne, Scotland	78 K 8	Lyonnais, Montagnes du (Mts.), France	81 K 7
Luyano, Rio del, Havana, Cuba	68 J 2	Lynah, Ga., a100	38 A 3	Lynette Battery, Denmark	88 Q 4	Lyons, Col., 574	53 H 2
Luy de Béarn (river), France	81 E 9	Lykens, O.	17 D 3	Lynby (Jutland), Denmark	88 G 3	Lyons, France (see Lyon)	81 K 7
Luy de France (river), France	81 E 9	Lykens, Pa., 2,450	15 J 5	Lynge (Zealand), Denmark	88 L 5	Lyons, Ga., a200	38 G 7
Luy-yi, China	107 1/2 E 6	Lykesland, S. C.	37 G 4	Lynge, Norway	95 M 2	Lyons, Ill., 732	21 B 9
Luz (district), Baluchistan	103 M 8	Lykina, O. (see Lykens)	17 D 3	Lyngefjord (bay), Norway	95 M 2	Lyons (Tp.), Ill.	21 B 10
Luz, France, '91, 1,507	81 F 10	Lygten, Denmark	88 O 4	Lynge, Norway, a450	95 F 7	Lyons, Ind., a200	19 B 7
Luz, La, Mexico	65 E 2	Lykkesholm, Denmark	88 O 4	Lyngrig, Nord, Denmark	88 O 4	Lyons, Ia., s.c.'95, 6,002	28 N 4
Luz, La, (district), Mexico, '94, 12,926	65 E 2	Lykodimo (Mt.), Greece	99 E 7	Lynham, Va. (see Lynnhaven)	34 L 5	Lyons (c.b.), Kan., s.c.'95, 1,445	32 D 3
Luz (river), Russia	96 J 3	Lykuria, Greece, '89, 1,071	99 F 5	Lynmouth, England	75 E 11	Lyons, Mich., 612	23 L 12
Luzarches, France	82 E 2	Lyle, Kan.	32 B 2	Lynn, Ala.	42 B 2	Lyons, Neb., 532	29 H 2
Luze, Austria	90 M 4	Lyle, Minn., s.c.'95, 352	25 E 6	Lynn, Cal.	53 J 8	Lyons (c.b.), N. Y., 4,475	13 I 5
Luzsch, France	81 G 8	Lyle, Wash.	51 D 4	Lynn, Ind., 518	19 G 4	Lyons, N. C.	36 M 2
Luzern, Switzerland (see Lu- cerne)	91 H 3	Lyles, Ind.	19 A 8	Lynn, Ia.	28 A 2	Lyons, O., a450	17 B 1
Luzern (canton), Switzerland (see Lucerne)	91 G 3	Lylesford, S. C.	37 F 3	Lynn, La.	45 C 3	Lyons, Okla.	45 F 2
Luzerne, Ia., a300	28 J 4	Lyman, Idaho, a300	50 H 6	Lynn, Mass., city, s.c.'95, 62,354	9 E 3	Lyons, Oreg., a200	52 C 2
Luzerne, Mich.	23 N 8	Lyman, Ia.	28 D 5	Lynn, Mass. (on local map)	8 E 5	Lyons, S. C.	37 G 4
Luzerne, N. Y., 868	12 P 5	Lyman, Mo.	31 F 10	Lynn, Mich.	23 Q 11	Lyons, Tex., a200	46 L 7
Luzerne, Pa., 2,398	15 L 4	Lyman, Neb.	29 G 3	Lynn, New, New Zealand	117 F 9	Lyons, Wash.	51 H 2
Luzerne (Co.), Pa., 201,203	15 K 4	Lyman, N. H., town, 543	7 G 6	Lynn, New, New Zealand	117 F 9	Lyons, Wis., a250	24 K 9
Luzerne, Lake of, Switzerland (on travel map)	74 J 5	Lyman, N. C.	36 O 5	Lynn, Okla.	48 F 2	Lyons, Wyo., a100	50 L 7
Luzerne L., N. Y.	12 P 5	Lyman (Co.), S. Dak., s.c.'95, 804	27 E 3	Lynn, Pa., a200	15 L 3	Lyonsdale, N. Y., a300	12 M 4
Luzhs, Russia	97 H 1	Lyman, Tex.	47 G 4	Lynn (Co.), Tex., 24	47 F 4	Lyons Farms, N. J., a100	14 H 3
Luzhki, Russia, est. 5,701	97 J 5	Lyman, Utah	54 L 4	Lynn Beach, Mass.	8 E 5	Lyons-la-Forêt, France	82 C 2
Luziga, Kua, Kongo Free State	112 N 13	Lyman, Wash.	51 O 1	Lynn Camp, Ky.	40 J 6	Lyons Plain, Conn.	10 B 5
Luzille, France	82 C 6	Lyman's, Hawail	118 P 3	Lynn Camp, W. Va.	35 E 1	Lyons River, Australia	115 B 4
Luznitz (river), Austria	90 K 5	Lymanville, R. I., a100	10 J 2	Lynn Canal, Alaska	58 W 7	Lyons Sta., Ind., a150	19 F 5
Luzon (government), Philip- pine Islands	118 C 3	Lyman Viaduct Sta., Conn.	10 F 3	Lynn Center, Ill., a150	20 E 3	Lyons Sta., Ky.	40 E 5
Luzon, Point, Philippine Is- lands	118 C 5	Lyme, Conn., town, 977	10 F 4	Lynn Channel, Alaska (see Lynn Canal)	58 W 7	Lyons Sta., Pa., a500	15 L 6
Luzon Island, Philippine Is- lands, '87, 3,442,941	118 D 4	Lyme, N. H., town, 1,154	7 F 7	Lynnchereek, Miss.	43 G 4	Lyonsville, Cal.	56 D 2
Luz, France	80 J 6	Lyme O.	17 E 2	Lynnell, Tex.	47 G 6	Lyonsville, Miss.	8 D 2
Luzza, Italy	93 J 5	Lyme Bay, England	75 G 12	Lynnfield, Mass. town, s.c.'95, 518	9 D 2	Lyonton Sta., Ind.	19 B 6
Lwesaling, Burma	106 C 3	Lyme-Regis, England, '91, 2,395	75 G 12	Lynnfield, Mass., vill., s.c.'95, 433	9 D 2	Lyonville, S. Dak.	27 F 3
Lwów, Austria (see Lemberg)	89 P 2	Lymfjord, Denmark (see Lim- fjord)	88 D 3	Lynnfield Center, Mass.	9 D 2	Lyra, S. C.	37 J 4
Lxor, Morocco (see Kasr-el- Kebir)	110 E 2	Lyminge, England	77 M 6	Lynn Harbor, Mass.	8 E 6	Lyrata, Fla.	39 P 5
Lynakura Mountains, Greece	99 F 3	Lymington, England, '91, 4,551	75 K 12	Lynnhaven, Va.	34 L 7	Lys (river), Belgium	84 B 7
Lybster (village), Scotland, '91, 740	78 K 3	Lynn, England	76 P 3	Lynnhaven, Va.	34 L 7	Lysnach, Switzerland	91 E 3
Lycabettus, Mount, Greece	99 P 1	Lynbrook, N. Y., a500	11 S 14	Lynnhaven R., Va.	34 M 2	Lysanagor, Russia	97 H 7
Lycium, Ind. Ty.	48 M 5	Lynch, Cal.	57 D 7	Lynnhaven Roads, Va.	34 M 2	Lysander, N. Y., a300	13 J 5
Lychen, Germany, '95, 2,400	85 F 17	Lynch, Ga.	38 D 2	Lynn of Lorne, Scotland	78 F 7	Lysander, Quebec	61 L 6
Lych, Germany, '95, 11,722	87 E 35	Lynch, Md.	23 L 3	Lynnport, Pa., a200	15 L 5	Lysesfjord (bay), Norway	95 E 7
Lych (river), Germany	87 E 35	Lynch, Neb.	29 F 1	Lynn Regis, England (see Kings Lynn)	76 N 7	Lyseskam (Mt.), Norway	95 E 7
Lych, Germany (on travel map)	74 Q 2	Lynch, S. C.	37 J 4	Lynn Sta., Ark.	44 E 8	Lyseskloster, Norway	95 E 2
Lychsele, Sweden	95 L 4	Lynch, Wis.	24 F 4	Lynn Sta., Ky.	40 H 3	Lyser Ort (point), Russia	97 C 3
Lycium, Pa., a200	13 K 5	Lynchburg, N. Dak.	26 G 3	Lynnville, Ill., a200	21 E 6	Lysgaard, Denmark	85 E 4
Lycoming, Pa.	15 H 4	Lynchburg, O., 763	18 C 6	Lynnville, Ind., a325	19 B 8	Lyskamm (Mt.), Switzerland	91 F 3
Lycoming (Co.), Pa., 70,579	15 H 4	Lynchburg, S. C., a300	37 H 3	Lynnville, Ia., s.c.'95, 317	28 H 4	Lyss, Switzerland, '88, 1,887	91 E 3
Lycoming Cr., Pa.	15 H 4	Lynchburg (c.b.), Tenn., 500	41 J 4	Lynnville, Ky., a300	40 C 3	Lyster, Norway	95 E 6
Lycurgus, In.	28 L 1	Lynchburg, Tex.	47 B 1	Lynnville, Tenn.	41 H 4	Lyster, Quebec	61 L 6
Lydd, England	75 O 12	Lynchburg, Va., '90, 19,709; '97, a25,000	34 E 6	Lynton, England, '91, 1,547	75 E 11	Lysterfjord (branch of Sogne- fjord), Norway	95 E 6
Lydenburg, South African Re- public, a2,000	113 K 3	Lynchburg Sta., S. C.	37 H 3	Lynx or Spelden Island, Ellice Is. (see Niutao)	117 O 4	Lyster Junction, Quebec	61 L 6
Lydenburg (district), South Af- rican Republic	113 K 3	Lynches R., S. C.	37 H 3	Lynxville, Wis., s.c.'95, 310	24 E 8	Lystra, Turkey in Asia (see Khatun Seraf)	101 E 4
Lydford, England	75 D 12	Lynchmere, England	77 E 6	Lyo (Island), Denmark	88 G 6	Lytch, N. C.	36 K 5
Lydia, Kan., a300	32 A 3	Lynch Sta., Va., 213	34 E 6	Lyon, Ala.	42 B 6	Lytch, Scotland	78 K 2
Lydia, N. C.	36 N 4	Lynchwood, S. C.	37 H 3	Lyon, France, '96, 466,028	81 K 7	Lytbnm, England, '91, 4,656	76 F 5
Lydia, Okla.	48 J 3	Lynchester, O.	18 C 8	Lyon, France (on travel map)	74 G 6	Lytte, Col.	53 J 5
Lydia, S. C., a150	37 H 3	Lyndeboro, N. H., town, 657	7 G 11	Lyon, Gulf of, France	81 K 9	Lytte, Ga.	38 H 3
Lydia, Tex., a100	46 N 4	Lyndebor, Ontario	60 E 4	Lyon (Co.), Ia., s.c.'95, 11,684	28 A 1	Lytte, O., a150	18 E 5
Lydia, W. Va.	35 D 3	Lynden, Wash., 560	51 C 1	Lyon (Co.), Kan., s.c.'95, 22- 492	32 F 3	Lytte, Tex., a150	46 J 8
Lydiate, England	76 M 2	Lyndhurst, Australia	115 G 3	Lyon (Co.), Ky., 7,628	40 A 6	Lytles, Wis.	24 D 7
		Lyndhurst, England	75 J 12	Lyon (Co.), Minn., s.c.'95, 12- 425	25 B 5	Lyttel, Turkey in Asia	99 F 4
		Lyndhurst, N. J., a400	14 H 2	Lyon (Co.), Miss., a200	43 C 2	Lyttelton, New Zealand, a5,000	117 D 7
		Lyndon, Ill., '98, a500	20 F 2	Lyon, Mont.	49 E 5	Lytton, British Columbia	63 F 4
		Lyndon (c.h.), Kan., s.c.'95, 941	32 G 3	Lyon, Nev., 1,987	54 C 3	Lytton, N. C.	36 J 3
		Lyndon, Ky.	40 F 4			Lytton Springs, Tex.	46 K 7
		Lyndon, Me.	6 G 2			Lyvennet, River, England	76 G 3

Madison (c.h.), Ind., '90, 8,936; '97, a9,000 19 F 7
 Madison (Co.), Ia., s.c.'95, 16,597 28 E 5
 Madison, Kan., s.c.'95, 595, 32 F 3
 Madison (Co.), Ky., 24,348 40 H 5
 Madison (Co.), La., 14,135 45 G 2
 Madison, Me., town, 1,815 6 D 6
 Madison, Md., a150 33 L 5
 Madison, Mich., a100 23 O 2
 Madison (c.h.), Minn., s.c.'95, 915 25 A 4
 Madison (Co.), Miss., 27,321 43 D 5
 Madison, Mo., 486 30 H 6
 Madison (Co.), Mo., 9,268 31 M 10
 Madison (Co.), Mont., 4,692 49 A 4
 Madison (Co.), Neb., 13,669 29 G 2
 Madison (c.h.), Neb., 930 29 G 2
 Madison, N. H., town, 554 7 K 7
 Madison, N. J., s.c.'95, 3,250 14 G 2
 Madison, N. Y., 390 12 M 6
 Madison (Co.), N. Y., 42,892 12 L 6
 Madison, N. C., 450 36 J 2
 Madison (Co.), N. C., 17,805 36 D 3
 Madison, O., 738 17 H 1
 Madison (Co.), O., 20,057 18 D 5
 Madison, Pa. 16 C 6
 Madison (c.h.), S. Dak., s.c.'95, 2,006 27 G 2
 Madison (Co.), Tenn., 30,497 41 D 3
 Madison (Co.), Tex., 8,512 46 M 7
 Madison (Co.), Va., 10,225 34 G 4
 Madison (c.h.), Va., 353 34 G 4
 Madison, Wash. 51 D 2
 Madison (c.h.), W. Va., a250 35 C 4
 Madison (c.h. and state capital), Wis., s.c.'95, 15,950 24 H 8
 Madison Barracks, N. Y. 12 K 4
 Madisonburg, O., a125 17 G 3
 Madisonburg, Pa., a250 15 H 5
 Madison Jc., Ia. 28 F 1
 Madison L., S. Dak. 27 G 3
 Madison Lake, Minn., s.c.'95, 366 25 D 5
 Madison Mills, O., a225 18 D 5
 Madison R., Mont. 49 E 4
 Madison Range, Mont. 49 E 4
 Madisons Butte, Ont. 49 E 4
 Madison Springs, Ga. 38 E 3
 Madison Sta., Ala., a500 42 D 1
 Madison Sta., Miss., a200 43 D 6
 Madison Sta., O. 18 F 7
 Madisonville (c.h.), Ky., 2,212 40 B 6
 Madisonville, La., 574 45 J 6
 Madisonville, Mo. 30 J 6
 Madisonville, O., '90, 2,214; '97, a3,500 18 B 6
 Madisonville (c.h.), Tenn., 313 41 N 3
 Madisonville (c.h.), Tex., 418 46 M 7
 Madisonville Sta., O. 18 D 8
 Madiwil, Switzerland, '88, 1,138 91 F 6
 Madia, Java, a18,000 116 D 6
 Madin Mt., Ala. 42 D 1
 Madley Sta., Pa. 16 E 7
 Madney Cr., Cal. 56 E 1
 Madoc, Ontario, '91, 1,134 60 H 3
 Madoc Junction, Ontario 60 H 3
 Madon (river), France 82 N 4
 Madonna, Md., a100 33 K 4
 Madonna, Cape, Turkey in Asia 101 F 5
 Mad R., Cal. 56 A 2
 Mad R., Conn. 10 C 2
 Mad R., N. H. 7 H 7
 Mad R., O. 17 C 4
 Mad R., O. 18 C 5
 Mad R., Vt. 7 C 6
 Madrak, Ras (cape), Oman 102 P 7
 Madras, Africa 112 P 14
 Madras, British India, '91, 452,518 105 H 13
 Madras Presidency, British India, '91, 35,630,440 105 G 14
 Madre, Sierra (Mts.), Mexico 65 C 5
 Madre, Sierra (Mts.), Philippine Islands 116 F 1
 Madre de Dios, Rio (river), Bolivia 70 D 6
 Madre de Dios, Isla (island), Chile 72 B 14
 Madrid, Ia., s.c.'95, 804 28 F 4
 Madrid, Me., town, 441 6 C 6
 Madrid, Neb., 178 29 C 3
 Madrid, N. Mex. 55 J 3
 Madrid, N. Y., 605 12 M 2
 Madrid (capital), Spain, '87, 470,283 83 J 4
 Madrid (province), Spain, '87, 682,644 83 J 4
 Madrides, Spain, '87, 6,579 83 J 5
 Madrid Springs, N. Y., a225 12 M 2
 Madrigal, Philippine Islands 118 D 7
 Madrigal de las Altas Torres, Spain 83 H 3
 Madrisora (Mt.), Switzerland 91 M 4
 Madrona, Sierra (Mt.), Spain 83 H 6
 Madruk, Turkey in Asia 101 K 6
 Madry, Mo. 31 E 11
 Madryn, Puerto, Portugal 83 N 7
 Madson, Wis. 24 L 6
 Madus Point, Moineca Ia. 116 H 6
 Madu Island, Dutch East India 116 F 6
 Madungo, Africa 112 M 9
 Madura, British India, '91, 87,428 105 G 15
 Madura Island, Java 116 D 6
 Madura Straft, Dutch East India 116 D 6
 Maduro (river), Ceylon 105 H 16
 Madu See (lake), Germany 85 F 20
 Mad Wharf, England 76 L 1

Madyn Salk, Turkey in Asia (see El-Ijeer) 102 G 4
 Mae (river), Italy 93 M 2
 Maclar (lake), Sweden (see Malaren) 95 K 7
 Macl-Carhaix, France 80 B 4
 Maellifellsnokr (Mt.), Iceland 88 O 2
 Maella, Spain 83 N 3
 Maelstrom, Norway (see Moskøstrøm) 95 H 3
 Maenlochog, Wales 75 C 10
 Maenwrog, Wales 76 E 7
 Maseyck, Belgium, '90, 4,511 84 G 6
 Maesteg, Wales, '91, 9,417 75 L 10
 Maestra, Sierra (Mts.), Cuba 68 J 4
 Maestra, Punta della (point), Italy 93 N 5
 Maestricht, Netherlands (see Maastricht) 84 G 7
 Maevavano, Madagascar 112 S 13
 Maevo (island), New Hebrides Islands 117 K 8
 Maestowa, Ill., a125 21 E 9
 Maefadrao, Madagascar 112 B 14
 Mafalra, Madagascar 112 S 15
 Mafaras Tji Grlate (Mt.), Africa 110 K 5
 Mafate, Africa 113 L 3
 Mafeking, Africa 113 G 3
 Mafeteng, Africa 113 H 5
 Mafule, Africa 110 K 7
 Maffaling, Africa 110 K 8
 Maffersdorf, Austria 90 K 2
 Mafia Island, Africa 112 R 12
 Mafra, Portugal, '78, 3,021 83 C 6
 Mafungobuzi Mountains, Africa 112 O 15
 Mafwe, Africa 111 C 9
 Magabombi, Africa 112 R 11
 Magadema (tribe), Africa 110 L 6
 Magadexa, Africa (see Madisha) 112 S 10
 Magadoxo, Africa (see Madisha) 112 S 10
 Magaga, Jebel (Mt.), Africa 110 P 6
 Magagade, Africa 112 P 15
 Magaguadavic, New Brunswick 62 C 4
 Magaguadavic, Upper, New Brunswick 62 B 4
 Magalakeen (river), South African Republic 113 J 2
 Magalas, France 81 B 11
 Magalla, Cal., a150 56 D '3
 Magalles Berge (mts.), South African Republic 113 L 7
 Magallanes Territory, Chile, '95, 5,170 72 C 13
 Magallat Rufos, Turkey in Asia 101 L 6
 Magam, Persia 103 E 7
 Magange, South African Republic 113 K 3
 Magangué, Colombia 79 B 2
 Maganlo, Russia 101 L 2
 Magarabomba, Cuba 68 G 3
 Magaria, Africa 111 J 7
 Magas, Persia 103 J 4
 Magas, Porto Rico 68 F 4
 Magazine, Ark., 183 44 E 4
 Magazine Fort, Ireland 79 G 8
 Magazine Mt., Ark. 44 E 4
 Magba, Africa 110 M 9
 Magba, Africa 112 M 9
 Magda, Kan. 32 F 3
 Magdala, Abyssinia 110 Q 7
 Magdala, East, Quebec 61 M 6
 Magdalen, Mont. 49 E 5
 Magdalena, Argentina, '90, a4,000 72 F 11
 Magdalena, Bolivia, a1,500 70 E 6
 Magdalena, Isla (island), Chile 72 C 12
 Magdalena (departement), Colombia, '86, est.167,000 70 C 2
 Magdalena, Rio (river), Colombia 70 C 1
 Magdalena, Cuba 68 L 1
 Magdalena (Cortez), Honduras 66 G 4
 Magdalena (Gracias), Honduras 66 G 5
 Magdalena, Ia, Mexico 65 A 6
 Magdalena, La, Mexico 65 B 7
 Magdaleus, Bahia de la (bay), Mexico 64 C 5
 Magdalena (Jalisco), Mexico 65 B 2
 Magdalena (Mexico), Mexico 65 B 5
 Magdalena (Mexico), Mexico 65 C 6
 Magdalena (Sonora), Mexico 64 D 2
 Magdalena, N. Mex., a500 55 H 4
 Magdalena, Santo Domingo 68 D 5
 Magdalena Bay, Colombia 70 B 3
 Magdalena Bay, Spitzbergen 3 N 9
 Magdalena Island, Marquesas Islands (see Fatu-hiva) 117 O 6
 Magdalena Mts., N. Mex. 55 H 5
 Magdalen Islands, Quebec 62 H 2
 Magdeburg, Germany, '95, 214,307 85 H 13
 Magdeburg (bezirk), Germany, '95, 1,122,857 85 H 14
 Magdeburg, Germany (on travel map) 74 K 2
 Mage, Brazil, 71 J 8
 Magee, Ia. 45 J 9
 Magee, Miss. 43 E 7
 Magee Island, Ireland 79 K 2
 Magelhaens, Feraão de, Voyage of, South America 69 L 10
 Magellan, Strait, Chile 72 B 14
 Magellan, Tenn. 41 M 4
 Magenta, Italy, '81, 5,002 93 E 4
 Magenta, Tex. 47 E 2
 Magenta Sta., Miss. 43 C 4
 Mägenwil, Switzerland 91 G 2
 Magerø (island), Norway 95 O 1
 Maggard, Ky., a100 40 L 6

Maggia, Switzerland 91 J 6
 Maggia (river), Switzerland 91 H 5
 Maggia, Valle (valley), Switzerland 91 J 6
 Maggle, Va. 34 C 6
 Magglione, Torre, Italy, '81, 8,231 94 S 11
 Magglione, Lago (lake), Italy 93 E 3
 Maghair Shualh, Turkey in Asia 102 F 3
 Maghara, Kara, Turkey in Asia 101 F 7
 Maghera, Ireland, '91, 942 79 H 2
 Magherafelt, Ireland, '91, 1,421 79 H 2
 Maghery Bay, Ireland 79 D 2
 Maghiana, British India (see Jhang Maghiana) 104 D 4
 Maghiram, Turkey in Europe 98 B 2
 Maghull, England 76 N 2
 Magierów, Austria 89 P 1
 Magila, Africa 112 Q 9
 Maglilligan Point, Ireland 79 H 1
 Magic, Ala. 42 B 2
 Magin, Burma 106 B 5
 Magina, Sierra (Mt.), Spain 83 J 7
 Maglone, Italy, '81, 1,028 94 M 8
 Magiscatzin, Mexico 65 H 1
 Maglaj, Bosnia 89 K 7
 Magleby (Langeland), Denmark 88 H 7
 Magleby (Præstø), Denmark 88 L 6
 Magliana, Italy 92 B 12
 Magliana, Ponte della, Italy 92 C 12
 Magliano, Italy 94 K 9
 Magliano Sabino, Italy, '81, 2,024 94 N 10
 Maglic (Mt.), Bosnia 89 K 8
 Maglie, Italy, '81, 6,366 92 M 7
 Maglish, Eastern Rumelia 98 H 6
 Magna Charta Island, England 77 E 5
 Magnac-Laval, France 80 G 6
 Magnatno, Italy 93 G 5
 Magnavista, Turkey 43 B 5
 Magnesia, Turkey in Asia (see Manissa) 101 B 3
 Magness, Ky. 40 C 3
 Magnet, Ark. 44 G 6
 Magnet, East (Mt.), Australia 115 B 5
 Magnet, Mo. 30 A 4
 Magnet, Neb. 29 G 1
 Magnetawan, Ontario 60 F 2
 Magnetawan River, Ontario 60 E 2
 Magnetic Island, Australia 115 H 3
 Magnetic Pole, South Antarctic Region 2 H 9
 Magnetic Pole, Arctic Region 3 F 9
 Magnetic Springs, O., 257 17 D 4
 Magnoc, Burma 106 D 4
 Magnolia, Ala., a375 42 B 6
 Magnolia (c.h.), Ark., 1,486 44 F 8
 Magnolia, Del., 216 33 N 3
 Magnolia, Ga. 38 C 9
 Magnolia, Ill., 287 20 G 3
 Magnolia, Ia., a275 28 B 4
 Magnolia, Ky., a100 40 E 6
 Magnolia, La. 45 H 5
 Magnolia, La. 45 O 3
 Magnolia, Md., a100 33 L 2
 Magnolia, Mass., s.c.'95, 247 9 F 2
 Magnolia, Miss., a100 25 A 6
 Magnolia (c.h.), Miss., 676 43 D 8
 Magnolia, N. J., a575 14 D 6
 Magnolia, N. G., 460 36 N 5
 Magnolia, N. Dak. 26 G 3
 Magnolia, O., a325 17 H 3
 Magnolia, S. C., 484 37 H 3
 Magnolia, Tenn. 41 F 2
 Magnolia, Va., a100 34 L 7
 Magnolia, W. Va., a175 35 K 1
 Magnolia, Wis., a125 24 H 9
 Magnolia Grove, Fla. 39 O 3
 Magnolia Springs, Ala., a475 42 B 10
 Magnolia Springs, Fla. 39 N 2
 Magnolia Springs, Tex., a100 46 O 7
 Magnolia Sta., Mass. 9 E 2
 Magnolia Sta., Wis. 24 H 9
 Magny (Côte-d'Or), France 82 L 6
 Magny (Seine-et-Oise), France 82 D 2
 Magroff (Co.), Ky., 9,196 40 K 5
 Magog, Quebec, '91, 2,100 61 K 8
 Magog Pond, Mass. 9 C 2
 Magoko, Kongo Free State 112 N 11
 Magomeri, Africa 110 K 7
 Magor, El, Africa 110 M 3
 Magor, England 75 G 10
 Magothy R., Md. 33 K 3
 Magra, Jebel (Mt.), Turkey in Asia 101 F 7
 Magruder, Md. 33 D 4
 Magnana (river), Santo Domingo 68 D 6
 Maganilla, Spain 83 G 6
 Maguindanao Island, Philippine Ia. (see Mindanao) 116 G 3
 Magutres Bridge, Ireland, '91, 536 79 G 3
 Magulades, Greece, '89, 854 99 A 1
 Magungo, Africa 112 O 10
 Magura (Mt.), Hungary 80 O 5
 Magurell, Turan, Rumania 98 H 5
 Magur Island, Oceanica 114 G 4
 Maguse River, Canada 63 M 1
 Magwe, Burma, est.6,700 106 B 4
 Magwe (district), Burma 106 B 4
 Magyar-Lápos, Hungary 89 P 4
 Magyarora, Hungary 89 Q 4
 Maha, Africa 110 K 8
 Mahabes, Africa 111 D 5
 Mahabo, Madagascar 112 S 15
 Mahadeo Hills, British India 104 F 9
 Mahafali (region), Madagascar 112 S 16
 Mahaffy, Pa., 627 16 E 5
 Mahagaf, Africa 112 O 10

Mahaica River, British Guiana 70 F 2
 Mahajauba Bay, Madagascar 112 S 13
 Mahajilo (river), Madagascar 112 S 14
 Mahakam (river), Borneo 116 E 4
 Mahalakshmi Temples, British India 105 M 11
 Mahalaaville, Ind., a250 19 C 6
 Mahalesi, Rudne, Eastern Rumelia 98 J 6
 Mahaleta, Bulgaria 98 G 5
 Mahalla, Kuh (Mt.), Persia 103 E 4
 Mahalla (island), Turkey in Asia 101 N 7
 Mahallat, Persia 103 D 4
 Mahamanina, Madagascar 112 S 15
 Mahambar, Africa 111 B 6
 Mahamid (tribe), Africa 110 M 7
 Mahan, Ala. 42 F 1
 Mahan, Pa. 16 B 5
 Mahaaadi (river), British India (see Mahanadi River) 105 K 9
 Mahanomba (river), Madagascar 112 R 15
 Mahanoro, Madagascar 112 T 14
 Mahanoy City, Pa., '90, 11,286; '97, a14,000 15 K 5
 Mahanoy Cr., Pa. 15 J 5
 Mahanoy Mt., Pa. 15 J 5
 Mahanoy Plane, Pa., a1,500 15 K 5
 Mahantango, Pa. 15 J 5
 Mahantango, Mt., Pa. 15 J 5
 Mahantango Cr., Pa. 15 J 5
 Mahanuddy River, British India (see Mahanadi River) 105 K 9
 Mahara, El, Africa 111 B 6
 Maharaipore, British India (see Maharajpur) 104 F 6
 Maharaipur, British India 104 F 6
 Mahares, Tuolu 111 J 2
 Mahariu Lake, Persia 103 E 6
 Maharraka, Egypt 110 P 5
 Maha-si, El, Egypt 110 N 3
 Mahaska (Co.), Ia., s.c.'95, 32,496 28 H 2
 Mahaska, Kan., s.c.'95, 115 32 E 5
 Mahasoni, Madagascar 112 S 15
 Mahaumae (Mt.), Hawaii 118 P 9
 Mahawil, Turkey in Asia 101 L 6
 Mahber, Bas (cape), Africa 110 T 8
 Mahbus, Africa 110 M 4
 Mahdur, Lake, Russia 103 C 1
 Mahé (island; Br.), Africa 109 L 5
 Mahé (Fr.), India 105 E 14
 Mahelbourg, Mauritius 109 M 7
 Mahediab, Tunis 111 J 2
 Mahedpore, British India (see Mehadpur) 104 E 8
 Mahela, Madagascar 112 S 15
 Mheange (tribe), Africa 112 Q 13
 Maher, Col. 53 C 5
 Maherville, Kan. 32 D 3
 Mahesur, British India 104 B 6
 Maheswar, British India 105 E 8
 Mahet, Africa 110 S 8
 Mahi (river), British India 104 D 8
 Mahia, New Zealand, '96, a100 117 G 4
 Mahia Peninsula, New Zealand 117 G 4
 Mahidpore, British India (see Mehadpur) 104 E 8
 Mahikanta (region), British India 104 D 8
 Mahim, British India 105 D 10
 Mahim, British India (on local map) 105 N 11
 Mahim Bay, British India 105 N 11
 Mahim Fort, British India 105 N 11
 Mahin, Africa 111 H 9
 Mahiabo River, Africa 112 Q 15
 Mahiret, Africa 111 C 5
 Mahjil, Arabia 102 K 8
 Mah-kia Rapids, Wash. 51 F 1
 Mahlung, Burma 106 B 4
 Mahmudabad, Persia 103 E 2
 Mahmudieh, Africa 110 P 7
 Mahmudieh, Egypt 110 R 3
 Mahmudieh, Rumania 98 L 3
 Mahmudiyeh, Turkey in Asia (see Koshab) 101 K 3
 Mahmud Tchalasi Lake, Russia 101 N 3
 Mahoe Bay, Jamaica 68 H 7
 Mahogany Mt., Oreg. 52 H 3
 Maholm, O., a175 18 F 5
 Mahomet, Ill., 473 20 J 5
 Mahonia, Turkey in Europe 98 F 7
 Mahon, Miss. 43 E 1
 Mahon, Spain (see Port Mahon) 83 R 5
 Mahone Bay, Nova Scotia 62 E 5
 Mahone Bay, Nova Scotia, est. 1,350 62 E 5
 Mahoning, Minn. 25 D 2
 Mahoning (Co.), O., 55,979 17 J 2
 Mahoning, Pa., a150 16 D 5
 Mahoning Cr., Pa. 15 L 5
 Mahoning Cr., Pa. 16 D 5
 Mahoning R., O. 17 H 3
 Mahoningtown, Pa., a1,500 16 B 5
 Mahonti (Gazaland), Africa 113 L 2
 Mahouti (Lourenço Marquez), Africa 113 M 2
 Mahoonagh, Ireland 79 D 7
 Mahopac, N. Y., a500 11 P 9
 Mahopac Falls, N. Y., a100 11 P 9
 Mahopac, N. Y. 11 N 12
 Mahopac Lines, N. Y. 11 N 12
 Mahore, British India 105 G 10
 Mahrab, Arabia 102 N 7
 Mahrab Kara (tribe), Arabia 102 M 8
 Mähren (province), Austria (see Moravia) 90 M 5
 Mahrenberg, Austria 90 L 10

Mährisch-Budwitz, Austria	90 M 5	Makala, Africa	112 P 15	Makum Junction, British India	106 B 1
Mährisch-Neustadt, Austria, '94	89 J 2	Makala (tribe), Africa	112 P 15	Makuna, Africa	112 K 10
Mährisch-Ostrau, Austria, '90, 19,23	89 K 2	Maka Jima (island), Japan	108 E 8	Makur, Norway	95 R 1
Mährisch-Schönberg, Austria, '90, 10,493	89 H 1	Makaka, Africa	112 K 11	Makuru, Hawaii	118 P 6
Mährisch-Trübau, Austria, '90, 7,417	89 H 2	Makalaka, Africa	112 M 16	Makwa, Welle (river), Africa	112 M 10
Mahabeh, Egypt	110 T 4	Makalaka (tribe), Africa	113 J 1	Mala, Ponta (point), Colombia	70 A 2
Mahowa, Minn.	25 E 3	Makalawena, Hawaii	118 N 6	Mala, Point, Costa Rica	66 M 10
Mahu, Rio (river), Brazil	70 F 3	Makaleh, Abyssinia	110 Q 7	Mala, Peru	70 B 6
Mahukona Harbor, Hawaii	118 N 5	Makaleha Island, Dutch East India	116 F 4	Mala, S. C.	37 C 2
Mahul, British India	105 O 11	Makallah, Arabia (see Makalle)	102 L 9	Malabar, Cape, Fla.	39 P 6
Mabu, Persia	103 G 5	Makalle, Arabia, a12,000	102 L 9	Malabar, Fla.	39 P 7
Mabuta, Tel-el, Egypt	110 T 4	Makalle, Ras (cape), Arabia	102 L 9	Malabar Coast, British India	105 E 13
Mahuwa, British India, '91, 10,707	104 C 9	Makambri Island, Madagascar	112 S 13	Malabar Hill, British India	105 M 11
Mahwah, N. J., a175	14 H 1	Makambri, Africa	112 P 13	Malabar Point, British India	105 M 12
Mal, Burma	106 B 5	Makanda, Ill., 344	21 G 10	Malabon, Philipploe Islands	118 J 7
Mal, Egypt, '82, 5,481	110 S 4	Makanga (district), Africa	112 P 14	Malabrigo, Cayo (island), Cuba	68 G 4
Mal, French Indo-China	106 G 4	Makani, Africa	112 P 14	Malabrigo, Peru	70 B 5
Mal, Kiang, Siam, a100,000	106 D 5	Makanjira, Africa	112 P 14	Malabu, Sumatra	116 A 4
Mala, El, Algeria	111 G 2	Makanruru Island, Japan	108 N 3	Malabu Bay, Sumatra	116 A 4
Mala-in-kyu, Mongolia	107 L 2	Makanrushi Island, Japan	108 P 2	Malacatepec, Mexico	65 F 4
Malana (island), Gilbert Is.	117 M 5	Makapuu Heend, Hawaii	118 K 2	Malacca, Straits Settlements, est.16,557	105 N 16
Malbur, Persia a2,500	103 E 4	Makarief, Russia	96 H 1	Malacca Pass, Dutch East India	116 A 3
Malbeca (island), South America	69 E 7	Makarief, Russia	96 J 4	Malacca Peninsula, India (see Malay Peninsula)	106 D 10
Maldia, Italy	92 K 9	Makar Island, Greece	99 N 6	Malacca Strait, Asia	100 M 8
Maldia, N. Dak.	26 F 1	Makarikari (lake), Africa	113 G 1	Malacca Strait, Dutch East India	116 A 3
Maldan, Afghanistan	103 M 4	Makarikari Salt Basin, Africa	112 N 16	Malacca Territory, Straits Settlements, '91, 92,170	105 N 16
Maldan, Kaleb-I, Persia	103 G 3	Makarof, Russia	96 H 1	Malachite, Col.	53 H 7
Maldan Ajl, Persia	103 B 1	Makarof, Russia	96 J 4	Malacka, Hungary	89 J 3
Maldanpek, Serbia	98 D 4	Makarof, Russia	96 J 4	Mald City (c. b.), Idaho, a775	50 G 7
Mal Duro, Africa	110 Q 7	Makarof, Russia	96 J 4	Maldred or Big Wood R., Idaho	50 E 6
Malden, Mont., a375	49 G 2	Makarof, Russia	96 J 4	Maldetta, La (Mts.), Spain	83 N 2
Malden, N. C., 264	36 G 3	Makarof, Russia	96 J 4	Malneoa, Hawaii	118 N 3
Malden Castle, England	75 G 12	Makarof, Russia	96 J 4	Malneoa, Cal.	57 F 6
Malden Cr., Pa.	15 L 5	Makarof, Russia	96 J 4	Malaga, Colombia	70 C 2
Maldenhead, England, '91, 10,607	77 D 4	Makarof, Russia	96 J 4	Malaga, N. J., a400	14 D 7
Maldenhead, England (on travel map)	74 D 3	Makarof, Russia	96 J 4	Malaga, N. Mex.	55 M 6
Malden Newton, England	75 H 12	Makarof, Russia	96 J 4	Malaga, O., a175	18 H 5
Malden Peak, Oreg.	52 D 3	Makarof, Russia	96 J 4	Malaga, Spain, '87, 134,016	83 H 8
Malden Rock, Wis., a.c.'95, 312	24 B 5	Makarof, Russia	96 J 4	Malaga, Wash.	51 E 2
Maldens, The (rocks), Ireland	79 K 2	Makarof, Russia	96 J 4	Malagas, Cape Colony, '91, 110	113 C 3
Maldens, Va.	34 H 5	Makarof, Russia	96 J 4	Malagash, Upper, Nova Scotia	62 F 4
Maldford, England	77 C 2	Makarof, Russia	96 J 4	Malagawatch, Nova Scotia	62 J 4
Maldos, Turkey in Europe	98 B 1	Makarof, Russia	96 J 4	Malagob, Turkey in Asia, a1,500	101 F 3
Malds Moreton, England	77 D 2	Makarof, Russia	96 J 4	Malagoa, Spain, '87, 4,987	83 H 5
Maldstone, England, '91, 32,150	77 J 5	Makarof, Russia	96 J 4	Malagueta, Argentina	72 E 10
Maldstone, England (on travel map)	74 C 3	Makarof, Russia	96 J 4	Malagueta, Puerto de (harbor), Cuba	68 J 3
Maldstone, Vt., town, 198	7 H 4	Makarof, Russia	96 J 4	Malahide, Ireland, '91, 574	79 J 5
Maldsuru, Japan, '86, est.8,258	108 G 6	Makarof, Russia	96 J 4	Malaimbandy, Madagascar	112 S 15
Malsfeld, Switzerland, '88, 1,039	91 L 3	Makarof, Russia	96 J 4	Malain, France	82 K 6
Malfa, Wady, Arabia	102 L 9	Makarof, Russia	96 J 4	Malaita (island), Solomon Is.	117 L 5
Maignelay, France	82 E 1	Makarof, Russia	96 J 4	Malakand Pass, British India	104 C 2
Malgubba, Africa	110 Q 7	Makarof, Russia	96 J 4	Malakhoff (tower), Russia (see Malakoff)	97 H 9
Malgue River, Ireland	79 D 6	Makarof, Russia	96 J 4	Malaki (island), Fiji	117 B 3
Malhar, British India	104 H 7	Makarof, Russia	96 J 4	Malaki, Cape, Turkey in Asia	99 O 5
Mal-in's, Africa	112 M 15	Makarof, Russia	96 J 4	Malakof (tower), Russia	97 H 9
Malik Range, British India	104 H 9	Makarof, Russia	96 J 4	Malakoff, France	89 L 2
Malikop, Russia, '89, 24,494	96 H 7	Makarof, Russia	96 J 4	Malakoff, Ontario	60 K 2
Malikor, Dutch East India	116 H 6	Makarof, Russia	96 J 4	Malakoff, Tex., a300	46 M 5
Malila, Africa	112 J 9	Makarof, Russia	96 J 4	Malalhue, Lake, Argentina	72 D 11
Malilla (tribe), Madagascar	112 R 14	Makarof, Russia	96 J 4	Malali, Africa	111 H 5
Malland, Italy (see Milan)	93 F 4	Makarof, Russia	96 J 4	Malamocco, Italy	92 K 3
Mallin, Argentina, '90, a600	72 E 9	Makarof, Russia	96 J 4	Malamocco, Fortino di (fort), Italy	92 K 3
Mallis, British India	104 D 5	Makarof, Russia	96 J 4	Malampaya Bay, Philippine Islands	118 B 7
Mally, France	82 J 3	Makarof, Russia	96 J 4	Malan, Mongolia	107 L 1
Mally-la-Ville, France	82 H 5	Makarof, Russia	96 J 4	Malanau, Laguna (lake), Philippine Islands	118 E 9
Malmana, Afghanistan, a2,500	103 L 3	Makarof, Russia	96 J 4	Malang, Java	116 D 6
Malmanaslogh, British India, '91, 11,555	104 N 1	Makarof, Russia	96 J 4	Malangenford (bay), Norway	95 L 2
Malmatchio, Mongolia	107 H 1	Makarof, Russia	96 J 4	Malangur, British India	105 G 10
Malmbuu, Philippine Islands	118 C 10	Makarof, Russia	96 J 4	Maland (region), British India	104 C 7
Malmeue, Afghanistan (see Malmana)	103 L 3	Makarof, Russia	96 J 4	Malanjil, Africa	112 L 13
Malmon (river), Santo Domingo	68 G 6	Makarof, Russia	96 J 4	Malans, Switzerland	91 L 4
Malmon Bay, Santo Domingo	68 E 5	Makarof, Russia	96 J 4	Malanut, Philippine Islands	118 A 8
Malmoene, Santo Domingo	68 E 6	Makarof, Russia	96 J 4	Malanzan, Argentina	72 D 10
Malmut, Greece	99 G 1	Makarof, Russia	96 J 4	Malapaue (river), Germany	87 L 27
Mal Munene, Kongo Free State	112 M 12	Makarof, Russia	96 J 4	Mala Pasqua, Cabo de (cape), Porto Rico	68½ G 4
Mal Muza, Kongo Free State	112 N 10	Makarof, Russia	96 J 4	Mälär (lake), Sweden (see Mälaren)	95 K 7
Maln (river), Germany	86 N 9	Makarof, Russia	96 J 4	Mälären (lake), Sweden	95 K 7
Maln (river), Germany (on travel map)	74 J 4	Makarof, Russia	96 J 4	Mälarna, British India	104 F 6
Maln-a-Dieu, Nova Scotia	62 K 4	Makarof, Russia	96 J 4	Malard, Persia	103 C 2
Malna Peninsula, Greece	99 F 7	Makarof, Russia	96 J 4	Malas Aguas, Ensenada de (bay), Cuba	68 A 2
Malnau Island, Germany	86 R 9	Makarof, Russia	96 J 4	Malasplina, Puerto (port), Argentina	72 D 13
Malnburg, Germany	86 P 14	Makarof, Russia	96 J 4	Malaspina (volcano), Philippine Islands	118 D 7
Maln Channel, New Zealand	117 E 10	Makarof, Russia	96 J 4	Malaspina Glacier, Alaska	58 T 7
Maln City, Mo.	31 D 8	Makarof, Russia	96 J 4	Malastovka, Russia	97 H 5
Maln Cr., Col.	53 C 4	Makarof, Russia	96 J 4	Malatayo, Cape, Borneo	116 D 5
Maln Divide of Rocky Mts., Mont.	49 C 2	Makarof, Russia	96 J 4	Malate, Philippine Islands	118 J 8
Malne (old province), France	80 B 2	Makarof, Russia	96 J 4	Malathria, Cape, Turkey in Europe	98 H 8
Malne (river), France	80 E 5	Makarof, Russia	96 J 4	Malatia, Turkey in Asia, a20,000	101 H 3
Malne (Tp.), Ill.	21 B 8	Makarof, Russia	96 J 4	Malat'yeb, Turkey in Asia (see Malatia)	101 H 3
Malne, River, Ireland	79 B 7	Makarof, Russia	96 J 4	Malat'yik, Sweden	95 L 4
Malne, Minn.	25 B 3	Makarof, Russia	96 J 4	Malat'y, Madagascar	112 S 14
Malne, N. Y., a425	12 K 7	Makarof, Russia	96 J 4	Malauene, France	81 L 8
Malne (State), U. S., '90, 661,086	5 N 1	Makarof, Russia	96 J 4	Malannay, France	82 C 1
Malne (State), U. S. (large scale map of)	6	Makarof, Russia	96 J 4	Malawan, British India, '91, 11,894	104 H 6
Malne Avenue, N. J., a100	14 E 8	Makarof, Russia	96 J 4	Malaya, Ponta (point), Brazil	71 H 4
Malne-et-Loire (department), France, '96, 514,879	80 E 5	Makarof, Russia	96 J 4	Malaya, Mount, Philippine Islands	118 C 3
Malne Prairie, Cal.	50 D 4	Makarof, Russia	96 J 4	Malay Archipelago (see East India Islands)	116
Malne Prairie, Minn., a100	25 C 4	Makarof, Russia	96 J 4	Malay-le-Grand, France	82 G 4
Malne River, Australia	115 G 4	Makarof, Russia	96 J 4		
Malnesburg, Pa., 194	15 J 3	Makarof, Russia	96 J 4		
Malne Sta., Ia.	28 H 1	Makarof, Russia	96 J 4		
Malnevillo, O., 256	18 B 6	Makarof, Russia	96 J 4		
Malnhardt, Germany	86 O 10	Makarof, Russia	96 J 4		
Malaft, Laguna (lake), Philippine Islands	118 F 8	Makara (tribe), Africa	112 P 15		
Malnki, Russia	97 H 8	Makara (tribe), Africa	112 P 15		
Malnfand (island, Orkney Is.), Scotland, '91, 16,498	78 K 1	Makara (tribe), Africa	112 P 15		
Malnfand (island, Shetland Is.), Scotland, '91, 19,741	78 M 2	Makara (tribe), Africa	112 P 15		
Malnleins, Germany	86 M 13	Makara (tribe), Africa	112 P 15		
Maln Pass, La.	45 L 8	Makara (tribe), Africa	112 P 15		
Malpassi, British India, '91, 18,551	104 G 6	Makara (tribe), Africa	112 P 15		
Malu River, Ireland	79 J 2	Makara (tribe), Africa	112 P 15		
Malus, Ky., a125	40 H 3	Makara (tribe), Africa	112 P 15		
Malnstream, Me.	6 D 6	Makara (tribe), Africa	112 P 15		
Malntenon, France	82 D 3	Makara (tribe), Africa	112 P 15		
Malntinadri, Madagascar	112 T 11	Makara (tribe), Africa	112 P 15		
Malntirano, Madagascar	112 R 14	Makara (tribe), Africa	112 P 15		
Malnville, Pa., a150	15 K 5	Makara (tribe), Africa	112 P 15		
Maluz, Germany, '95, 76,957	86 N 7	Makara (tribe), Africa	112 P 15		
Maluz, Germany (on travel map)	74 J 4	Makara (tribe), Africa	112 P 15		
Maloual, Persia	103 F 2	Makara (tribe), Africa	112 P 15		
Malomal, Persia	103 J 2	Makara (tribe), Africa	112 P 15		
Malongcou (Indian tribe), Venezuela	70 E 3	Makara (tribe), Africa	112 P 15		
Malp6, Volcano, Argentina	72 D 19	Makara (tribe), Africa	112 P 15		
Malp6, Chile	72 J 15	Makara (tribe), Africa	112 P 15		
Malp6, Rio (river), Chile	72 C 19	Makara (tribe), Africa	112 P 15		
Malp6, Rio (river), Chile (on local map)	72 J 15	Makara (tribe), Africa	112 P 15		
Malp6 Pass, Argentina	72 D 10	Makara (tribe), Africa	112 P 15		
Malpu, Argentina	72 F 11	Makara (tribe), Africa	112 P 15		
Malpu, Fort, Chile	72 C 12	Makara (tribe), Africa	112 P 15		
Malpu (river), Chile (see Malp6)	72 C 10	Makara (tribe), Africa	112 P 15		
Malpures, Venezuela	70 D 2	Makara (tribe), Africa	112 P 15		
Malra (river), Italy	93 B 6	Makara (tribe), Africa	112 P 15		
Maire, Ile (island), France	81 F 12	Makara (tribe), Africa	112 P 15		
Mairhöfen, Austria	90 D 9	Makara (tribe), Africa	112 P 15		
Mal River, Africa	111 F 9	Makara (tribe), Africa	112 P 15		
Maisi, Cabo (cape), Cuba	68 L 4	Makara (tribe), Africa	112 P 15		
Maiskaia, Ust, Siberia	100 Q 2	Makara (tribe), Africa	112 P 15		
Maisonneuve, Quebec, '91, 4,500	61 R 7	Makara (tribe), Africa	112 P 15		
Maison-Rouge, France	82 G 3	Makara (tribe), Africa	112 P 15		
Maisons-Alfort, France, '91, 7,853	80 M 2	Makara (tribe), Africa	112 P 15		
Maisons-Blanches, France	82 J 4	Makara (tribe), Africa	112 P 15		
Maisse, France	82 E 4	Makara (tribe), Africa	112 P 15		
Maisur (state), British India, (see Mysore)	105 F 13	Makara (tribe), Africa	112 P 15		
Maitrea (island), Society Is.	117 P 8	Makara (tribe), Africa	112 P 15		
Maitencillo, Chile	72 G 14	Makara (tribe), Africa	112 P 15		
Maitenes, Chile	72 H 14	Makara (tribe), Africa	112 P 15		
Maitland, Ala.	42 F 4	Makara (tribe), Africa	112 P 15		
Maitland, Australia, '95, est. 10,800	115 J 6	Makara (tribe), Africa	112 P 15		
Maitland, Mo., 484	30 B 4	Makara (tribe), Africa	112 P 15		
Maitland, Port, Nova Scotia, a500	62 C 6	Makara (tribe), Africa	112 P 15		
Maitland (Annapolis), Nova Scotia	62 D 5	Makara (tribe), Africa	112 P 15		
Maitland (Hants), Nova Scotia	62 F 4	Makara (tribe), Africa	112 P 15		
Maitland, Pa.	15 H 5	Makara (tribe), Africa	112 P 15		
Maitland, S. Dak.	27 A 3	Makara (tribe), Africa	112 P 15		
Maitland River, Ontario	60 D 4	Makara (tribe), Africa	112 P 15		
Maivaranu, Madagascar	112 S 13	Makara (tribe), Africa	112 P 15		
Maivand, Afghanistan (see Kushk-i-Nakhub)	103 L 5	Makara (tribe), Africa	112 P 15		
Maiz, Ciudad del, Mexico	65 G 1	Makara (tribe), Africa	112 P 15		
Maiz, Ciudad del (partido), Mexico, '94, 25,146	65 G 1	Makara (tribe), Africa	112 P 15		
Maizales, Porto Rico	68½ H 2	Makara (tribe), Africa	112 P 15		
Maize, Kan., a150	32 E 4	Makara (tribe), Africa	112 P 15		
Maizères (Aube), France	82 H 3	Makara (tribe), Africa	112 P 15</		

Malay Peninsula, Slam (large scale map of)	106 D 10	Mallade, Africa	112 J 10	Maltak-koll (lake), East Turk-estan	107 D 2	Manaba, Santo Domingo	68 E 6
Malaysia (Eastern Archipelago), Past India Islands	116 B 5	Malladi, Africa (see Mellinde) ..	112 R 11	Maltaville, N. Y.	12 P 6	Manabi (province), Ecuador, '89, est.64,123	70 A 4
Malhaie Lake, Grand, Quebec ..	61 N 3	Malline Cr., Mo.	30 L 2	Malthy, Wash.	51 C 2	Manabique, Guatemala	66 G 4
Mal Bay, Ireland	79 B 6	Malline, Belgium (see Mechlin) ..	84 E 6	Malte (island), Maltese Islands (see Malta)	92 H 12	Manacapur, Lake, Brazil	70 E 4
Malbone, Ga.	38 B 3	Mallingde, Kongo Free State ..	112 O 0	Malta (Switzerland, '88, 575 '91 G 3	91 G 3	Manacur, Spain, '87, 19,635 ..	83 Q 5
Malborough, Austria	90 G 10	Mallin Head, Ireland	79 G 1	Maltese Islands (British colony), '95, 172,537	92 H 12	Manadahl, Pa.	15 J 6
Malbug, Philippine Islands	118 E 6	Mallino, Russia	97 L 5	Maltho, British India	104 G 7	Manadur, Mount, Santo Domingo	68 E 6
Malchin, Germany, '90, 7,298 ..	85 E 16	Mallata, O., a100	17 B 2	Maltou, England, '91, 4,910	74 D 1	Managua, Lake, Nicaragua	66 B 8
Malchin, Germany (on travel map)	74 L 2	Mallatzi (volcano), Mexico	65 H 4	Maltou, New England	76 L 4	Managua, Nicaragua, '90, a18,000	66 J 7
Malchin See (lake), Germany ..	85 E 16	Mallawu, Burma	106 D 9	Maltre, Austria	90 J 6	Managua (department), Nicaragua, population, including Granada, '90, a90,000	66 J 8
Malchow, Germany	85 F 16	Malkaid, British India	105 F 11	Maltuch, Germany	87 K 24	Manabawkin, N. J., a850	14 G 7
Malcolm, Ala.	42 B 8	Malkangri, British India	105 J 10	Maltuch (river), Austria	90 J 6	Manabiki Islands, Oceania	114 M 6
Malcolm (islands), British India ..	105 D 16	Malkia, Russia	74 P 2	Maltuch, Germany	87 K 24	Manaja, Cuba	68 A 2
Malcolm, Ind.	19 B 6	Mallaga, Scotland	78 E 5	Maltuch, Germany	90 J 6	Manalapan, N. J., a300	14 G 4
Malcolm, Md., a150	33 J 5	Mallar, British India	105 N 9	Maltuch, Germany	90 J 6	Manalapa Br., N. J.	14 G 4
Malcolm, Neb.	29 H 3	Mallaranny, Ireland	79 B 4	Maltuch, Germany	90 J 6	Manama Turkey in Asia	102 M 4
Malcolm, Wis.	24 H 4	Mallard, Ia., s.c.'95, 153	28 D 2	Maltuch, Germany	90 J 6	Manambabo (river), Madagascar	112 R 14
Malcolms Point, Scotland	78 D 7	Mallard, Tex.	46 K 4	Maltuch, Germany	90 J 6	Manambato, Madagascar	112 T 13
Malcom, Ia., s.c.'95, 442	28 H 4	Mallardraeth Bay, Wales	76 C 6	Maltuch, Germany	90 J 6	Manambato (river), Madagascar ..	112 R 14
Malcontenta, Italy	92 J 2	Malle, Denmark	88 E 3	Maltuch, Germany	90 J 6	Manambondro, Madagascar	112 S 15
Maldegem, Belgium, '90, 9,011 ..	84 B 6	Malleco (province), Chile, '95, 98,032	72 C 11	Maltuch, Germany	90 J 6	Manambou (river), Madagascar ..	112 S 16
Malden, England	77 F 5	Mallera, Switzerland, '88, 940 ..	91 D 3	Maltuch, Germany	90 J 6	Manamun Cr., Minn.	25 B 1
Malden, New (part of London), England	75 L 15	Mallersdorf, Germany	86 I 15	Maltuch, Germany	90 J 6	Manamo (river), Venezuela	70 E 2
Malden, Ill., 319	20 G 3	Mallet Creek, O., a300	17 G 2	Maltuch, Germany	90 J 6	Manamsandi, Africa	112 R 11
Malden, Mass., city, s.c.'95, 29,708	9 D 3	Mallett Bay, Vt.	7 B 4	Maltuch, Germany	90 J 6	Manan, Grand, New Brunswick ..	62 C 5
Malden, Mass. (on local map) ..	8 D 5	Mallecolo (island), New Hebrides Islands	117 J 8	Maltuch, Germany	90 J 6	Mananara, Madagascar	112 T 14
Malden, Mo., 943	31 M 11	Mallina, Australia	115 B 4	Maltuch, Germany	90 J 6	Mananau Island, Grand, New Brunswick	62 C 5
Malden, N. Y., a500	12 P 7	Malllag, West, England	77 J 5	Maltuch, Germany	90 J 6	Mananau, Minn., a125	25 C 4
Malden, Fort, Ontario	23 Q 9	Mallnitz, Austria	90 G 10	Maltuch, Germany	90 J 6	Manansa (tribe), Africa (see Nansa)	112 N 15
Malden, W. Va., 355	35 C 4	Mallorca (island), Spain (see Majorca)	83 Q 5	Maltuch, Germany	90 J 6	Manauatadi, British India, '81, a10,000	105 F 14
Malden Branch, Ga.	38 J 7	Mallory, Fla.	39 K 3	Maltuch, Germany	90 J 6	Manantena (river), Madagascar ..	112 S 16
Malden Bridge, N. Y., a100	12 P 7	Mallory, N. Y., a350	13 K 5	Maltuch, Germany	90 J 6	Manaos, Brazil, a20,000	70 E 4
Malden Island (British), Oceania ..	114 M 5	Mallory, S. C., a100	37 J 3	Maltuch, Germany	90 J 6	Manaos (Indian tribe), Brazil, ..	70 E 4
Maldesh, Afghanistan	103 O 3	Mallorys, Tenn.	41 H 3	Maltuch, Germany	90 J 6	Manapiari (river), Venezuela	70 D 2
Maldenten, Germany	87 E 30	Malloryville, Ga.	38 F 4	Maltuch, Germany	90 J 6	Manapire (river), Venezuela	70 D 2
Maldive Islands, Indian Ocean, a30,000	105 D 16	Mallorytown, Ontario	60 J 3	Maltuch, Germany	90 J 6	Manapua, British India	105 G 15
Maldon, England, '91, 5,307	77 K 4	Mallow, Ireland, '91, 4,366	79 D 7	Maltuch, Germany	90 J 6	Manar, Gulf of, British India	105 G 15
Maldonado, Mexico	65 H 7	Mallow, Va.	34 C 5	Maltuch, Germany	90 J 6	Manar, Ceylon	105 H 15
Maldonado, Punta de (point), Porto Rico	68½ G 1	Mallow, Va.	34 C 5	Maltuch, Germany	90 J 6	Manard, Ind. Ty.	48 M 3
Maldonado, Uruguay	72 G 10	Mallow, Va.	34 C 5	Maltuch, Germany	90 J 6	Manar Island, British India	105 G 15
Maldonado (department), Uruguay, '95, est.21,907	72 G 10	Mallow, Va.	34 C 5	Maltuch, Germany	90 J 6	Manas, Chinese Empire	107 D 2
Malé, Austria	90 B 11	Mallow, Va.	34 C 5	Maltuch, Germany	90 J 6	Manasa Lake, Tibet (see Tal-Manasarowar Lakes)	107 C 4
Malca (cape), Greece (see Cape Malla)	99 H 8	Mallow, Va.	34 C 5	Maltuch, Germany	90 J 6	Manasja, Servia	98 D 4
Malca Bay, Crete	99 E 8	Mallow, Va.	34 C 5	Maltuch, Germany	90 J 6	Manasquan, N. J., s.c.'95, 1,427	14 H 5
Malca Bay, New Hebrides Is.	117 J 9	Mallow, Va.	34 C 5	Maltuch, Germany	90 J 6	Manasquan R., N. J.	14 G 5
Malchum, Nepal	104 J 5	Mallow, Va.	34 C 5	Maltuch, Germany	90 J 6	Manassa, Col., 642	53 G 8
Malchum (region), Nepal	104 J 5	Mallow, Va.	34 C 5	Maltuch, Germany	90 J 6	Manassas, Ga.	38 H 7
Malch, Russia	97 E 5	Mallow, Va.	34 C 5	Maltuch, Germany	90 J 6	Manassa (c.h.), Va., 530	34 J 3
Malee, N. C.	36 K 4	Mallow, Va.	34 C 5	Maltuch, Germany	90 J 6	Manassa Sta., Col.	53 F 8
Malegao (and cantonment), British India, '91, 19,261	165 E 9	Mallow, Va.	34 C 5	Maltuch, Germany	90 J 6	Man-as-tush Cr., Wash.	51 C 3
Malegga (tribe), Kongo Free State (see Warega)	112 N 11	Mallow, Va.	34 C 5	Maltuch, Germany	90 J 6	Manatee, Fla., s.c.'95, 280	39 M 8
Malek Af, Persia	103 J 6	Mallow, Va.	34 C 5	Maltuch, Germany	90 J 6	Manatee (Co.), Fla., s.c.'95, 3,830	39 M 8
Malek Shah, Kub (Mt.), Persia ..	103 J 6	Mallow, Va.	34 C 5	Maltuch, Germany	90 J 6	Manatee Bay, Saint Helena	109 E 7
Malema, Kongo Free State	112 M 10	Mallow, Va.	34 C 5	Maltuch, Germany	90 J 6	Manatee R., Fla.	39 M 8
Malembas, Africa	112 L 13	Mallow, Va.	34 C 5	Maltuch, Germany	90 J 6	Manati, Lake, Costa Rica	66 F 11
Malene, Africa	112 K 10	Mallow, Va.	34 C 5	Maltuch, Germany	90 J 6	Manati, Cuba	68 J 3
Maleo, Italy	93 G 4	Mallow, Va.	34 C 5	Maltuch, Germany	90 J 6	Manati, Puerto de (harbor), Cuba	68 J 3
Malepe, Kongo Free State	112 L 11	Mallow, Va.	34 C 5	Maltuch, Germany	90 J 6	Manati, Porto Rico, parish, '87, 11,479	68½ E 2
Malerkotla, British India, '91, 21,754	104 E 4	Mallow, Va.	34 C 5	Maltuch, Germany	90 J 6	Manati, Rio (river), Porto Rico, 68½ D 2	68½ D 2
Malesherbes, France	82 E 4	Mallow, Va.	34 C 5	Maltuch, Germany	90 J 6	Manaviche (river), Venezuela	70 D 3
Malesh Planoa (Mt.), Turkey in Europe	98 E 7	Mallow, Va.	34 C 5	Maltuch, Germany	90 J 6	Manavolka Island, Molucca Is.	116 H 5
Malcastrol, France	80 C 5	Mallow, Va.	34 C 5	Maltuch, Germany	90 J 6	Manawa, Wis., '98, a750	24 J 6
Malchus, Tenn.	41 D 3	Mallow, Va.	34 C 5	Maltuch, Germany	90 J 6	Manayunk, Pa.	15 M 1
Malevo Mountains, Greece	99 G 6	Mallow, Va.	34 C 5	Maltuch, Germany	90 J 6	Manba, Burma	106 C 2
Malevos (Mt.), Greece	99 G 6	Mallow, Va.	34 C 5	Maltuch, Germany	90 J 6	Manby Pt., Alaska	58 T 7
Malga, Germany	87 F 32	Mallow, Va.	34 C 5	Maltuch, Germany	90 J 6	Mancelona, Mich., 1,205	23 L 8
Malgara, Turkey in Europe, a5,000	98 J 8	Mallow, Va.	34 C 5	Maltuch, Germany	90 J 6	Mancha, La (ancient province), Spain	83 K 5
Malghera, Port, Italy	92 J 2	Mallow, Va.	34 C 5	Maltuch, Germany	90 J 6	Manchac, La., a125	45 G 6
Malgonasjö (lake), Sweden	95 K 4	Mallow, Va.	34 C 5	Maltuch, Germany	90 J 6	Manchaca, Tex.	46 K 7
Malha, Bir-el., Africa	110 N 7	Mallow, Va.	34 C 5	Maltuch, Germany	90 J 6	Mancha Real, Spain, '87, 6,059 ..	83 J 7
Malham, Kirky, England	76 H 4	Mallow, Va.	34 C 5	Maltuch, Germany	90 J 6	Mauchaug, Mass., village, s.c.'95, 1,566	9 B 4
Malhao de Sierra (Mt.), Portugal ..	83 E 4	Mallow, Va.	34 C 5	Maltuch, Germany	90 J 6	Mauchaug Pond, Mass.	8 G 4
Malheur, Oreg.	52 H 2	Mallow, Va.	34 C 5	Maltuch, Germany	90 J 6	Manche (department), France, '96, 500,052	80 D 3
Malheur (Co.), Oreg., 2,691	52 H 3	Mallow, Va.	34 C 5	Maltuch, Germany	90 J 6	Manche, La, France (see English Channel)	80 E 2
Malheureux, Cape, Mauritius	109 M 7	Mallow, Va.	34 C 5	Maltuch, Germany	90 J 6	Mancheourt, France	82 E 4
Malheur L., Oreg.	52 G 3	Mallow, Va.	34 C 5	Maltuch, Germany	90 J 6	Man-cheng, China	107½ E 3
Malheur R., Oreg.	52 H 3	Mallow, Va.	34 C 5	Maltuch, Germany	90 J 6	Manchester, Cal., a100	56 B 4
Malheur R., North Fork of, Oreg.	52 G 2	Mallow, Va.	34 C 5	Maltuch, Germany	90 J 6	Manchester, Conn., place, a2,500; town, 8,222	10 E 2
Malbon Island, Philippine Islands ..	118 F 7	Mallow, Va.	34 C 5	Maltuch, Germany	90 J 6	Manchester, England, '91, 505,343	76 H 6
Mall (Futa-Jallon), Africa	111 C 8	Mallow, Va.	34 C 5	Maltuch, Germany	90 J 6	Manchester, England (local map of)	76 P 3
Mall (Matabele Land), Africa	112 O 16	Mallow, Va.	34 C 5	Maltuch, Germany	90 J 6	Manchester, Ill., 408	21 E 6
Malla, Cape, Greece	99 H 8	Mallow, Va.	34 C 5	Maltuch, Germany	90 J 6	Manchester, Ind., a300	19 F 6
Mall Amir, Persia	103 C 3	Mallow, Va.	34 C 5	Maltuch, Germany	90 J 6	Manchester, c.h.), Ia., s.c.'95, 2,683	28 L 3
Malliba, Philippine Islands	118 J 8	Mallow, Va.	34 C 5	Maltuch, Germany	90 J 6	Manchester, Kan., a125	32 E 2
Malleorne, France	80 F 5	Mallow, Va.	34 C 5	Maltuch, Germany	90 J 6	Manchester, Ky.	40 J 3
Mallen Planoa (Mt.), Servia	98 B 4	Mallow, Va.	34 C 5	Maltuch, Germany	90 J 6	Manchester (c.h.), Ky., a500	40 J 6
Mallgnant Cove (place), Nova Scotia	62 H 4	Mallow, Va.	34 C 5	Maltuch, Germany	90 J 6	Manchester, Me., town, 612	6 D 7
Malik, Wady, Africa	110 O 6	Mallow, Va.	34 C 5	Maltuch, Germany	90 J 6	Manchester, Md., 273	33 J 2
Mallika (river), Burma	106 D 1	Mallow, Va.	34 C 5	Maltuch, Germany	90 J 6	Manchester, Mass., town, s.c.'95, 1,876	9 E 2
Mällilla, Sweden	95 J 8	Mallow, Va.	34 C 5	Maltuch, Germany	90 J 6	Manchester, Mass., vil., a1,500 ..	9 E 2
Malimba, Africa	112 J 11	Mallow, Va.	34 C 5	Maltuch, Germany	90 J 6	Manchester, Mich., 1,191	23 N 13
Mallio, Ireland	79 G 1	Mallow, Va.	34 C 5	Maltuch, Germany	90 J 6	Manchester, Minn.	25 D 6
Mallin, Russia	97 G 6	Mallow, Va.	34 C 5	Maltuch, Germany	90 J 6	Manchester, Mo., a300	31 L 7
Mallina, Philippines Islands, '87, 11,854	118 E 5	Mallow, Va.	34 C 5	Maltuch, Germany	90 J 6		
Mallio Bay, Ireland	79 D 2	Mallow, Va.	34 C 5	Maltuch, Germany	90 J 6		
Mallin Beg Head, Ireland	79 D 2	Mallow, Va.	34 C 5	Maltuch, Germany	90 J 6		
Mallinda, Ga.	38 D 3	Mallow, Va.	34 C 5	Maltuch, Germany	90 J 6		
Mallida, Neb.	29 A 1	Mallow, Va.	34 C 5	Maltuch, Germany	90 J 6		
Mallindang, Mount, Philippine Islands ..	118 D 8	Mallow, Va.	34 C 5	Maltuch, Germany	90 J 6		

Manchester, Neb. 29 E 2
 Manchester (c.h.), N. H., city, '90, 44,126; '97, a55,000. 7 J 11
 Manchester (Twp.), N. J., s.c.'95, 4,993. 14 A 1
 Manchester, N. Y., a800. 13 H 6
 Manchester, N. C. 36 M 4
 Manchester, Nova Scotia 62 H 4
 Manchester, O., 1,965. 18 C 7
 Manchester, Okla. 48 F 1
 Manchester, Pa. 513. 15 J 6
 Manchester, S. Dak., s.c.'95, 284. 27 G 2
 Manchester (c.h.), Tenn., 621. 41 J 4
 Manchester (c.h.), Vt., town, 1,907. 7 B 10
 Manchester, Va., 9,246. 34 J 5
 Manchester, Va. (on local map) 34 A 4
 Manchester, Wis., a1,052. 24 H 7
 Manchester Bridge, N. Y., a460. 11 P 8
 Manchester Center, Vt., a500. 7 B 10
 Manchester Depot, Vt., a200. 7 C 10
 Manchester Green, Conn., a400. 10 F 2
 Manchester Ship Canal, England 76 G 6
 Manchete, Porto Rico 68 1/2 F 4
 Manchioneal, Jamaica 68 J 6
 Manchuria (dependency), Chinese Empire, '98, a7,500,000. 107 L 1
 Manchuria (large scale map of) 107 1/2 J 2
 Manclano, Italy 94 L 9
 Mancoara, Peru 70 A 4
 Mancoos, Cal., a250. 53 B 8
 Man Cr., Wis. 24 E 4
 Manda, Africa 112 O 9
 Manda Island, Africa 112 R 11
 Mandai, British India 104 E 7
 Mandai, Norway, '91, 3,614. 95 E 7
 Mandalay (and cantonment), Burma, '91, 188,815. 106 C 3
 Mandatay (district), Burma 106 C 3
 Mandalgari, British India 104 E 7
 Mandali, Turkey in Asia (see Mendeli) 101 L 6
 Mandan (c.h.), N. Dak., 1,328. 26 D 3
 Mandann, N. Y. 113 K 6
 Mandar, Cape, Celebes 116 E 5
 Mandara (tribe), Africa (see Wandala) 112 K 7
 Mandaram, Africa 110 K 7
 Mandarin, Fla., a700. 39 N 2
 Mandas, Italy 92 C 8
 Mandavi (river), Goa, India 105 E 12
 Mande, Africa 110 K 9
 Mandela (tribe), Africa 110 L 9
 Mandelay, Burma (see Mandalay) 106 C 3
 Mandel de los Negros Maron (Mt.), Santo Domingo. 68 D 7
 Mandele, Africa 110 L 7
 Mandelon, Cape, Greece 99 K 5
 Mandelsloh, Germany 85 G 10
 Mandengua (tribe), Africa (see Mandlugo) 111 C 7
 Manderscheid, Germany 86 M 4
 Manderson, S. Dak. 27 B 3
 Mandesur, British India, '91, 25,785. 104 E 7
 Mandeville, Ark. 44 E 8
 Mandeville, Ga. 38 A 4
 Mandeville, Jamaica, '91, 1,171. 68 H 6
 Mandeville, La., 1,012. 45 J 6
 Mandeville, Me. 39 E 3
 Mandeville, Jr., La. 45 J 6
 Mandeville Sta., S. C. 37 J 2
 Mandbar, British India 104 F 7
 Mandi, British India 104 F 4
 Mandia, British India 104 H 8
 Mandingo (tribe), Africa 111 C 7
 Mandingoes (tribe), Africa 111 E 8
 Mandiore, Lake, Bolivia 70 F 7
 Mandjoll Island, Molucca Is. 116 G 5
 Mandling, Austria 90 H 9
 Mandogari, British India 104 E 8
 Mandok, Hungary 89 O 3
 Mand or Man River, Persia 103 E 6
 Mandra, Greece, '89, 2,625. 39 H 4
 Mandrari (river), Madagascar. 112 S 16
 Mandri, British India 104 F 6
 Mandri Channel, Greece 39 K 5
 Mandritsara, Madagascar 112 T 13
 Mandt, N. Dak. 26 G 1
 Mandu, Africa 110 M 9
 Manduel, France 81 E 11
 Mandugu, Africa 111 E 8
 Mandurah, Australia, a139. 115 B 6
 Manduria, Italy, '81, 8,865. 92 L 6
 Manduvira (river), Paraguay. 72 F 8
 Mandvi, British India, '91, 28,155. 104 B 8
 Mandwa (Bombay Presidency), British India 105 N 13
 Mandwa (Central Provinces), British India 104 F 9
 Mandwala, British India 104 D 7
 Mandwella, Cape, Dutch East India 116 F 4
 Mame (river), Africa 111 C 7
 Mamechiba (river), Italy 93 M 2
 Mametuba Island, Brazil 71 H 4
 Mame, Hawaii 118 L 4
 Mamegaha Mountain, Africa 111 J 9
 Mameo (river), British India 105 G 10
 Mameos, Okla. 48 E 3
 Mameos, Va. 34 B 3
 Mamester, Tex. 47 G 6
 Mamester (Indian tribe), Bolivia 70 C 5
 Mamthin Austria 60 G 4
 Mamowden England 77 H 3
 Mamfulut, Egypt, '82, 13,232. 110 O 4

Mamfred, Australia 115 G 6
 Mamfred, N. Dak. 26 E 2
 Manfredonia, Italy, '81, 8,324. 94 T 11
 Manfredonia, Gulf of, Italy 94 T 11
 Manfuha, Arabia, a12,000. 102 K 7
 Manga (region), Africa 110 K 7
 Manga (Maranhão), Brazil 71 J 4
 Manga (Plauby), Brazil 71 J 5
 Manga, La., Nicaragua 66 L 8
 Mangaberas, Serra das (Mts.), Brazil 71 H 5
 Mangabett, British India 105 H 10
 Mangala (Island), Cook Islands. 117 L 10
 Mangala, British India 105 G 11
 Mangaldai, British India 104 N 6
 Mangalia, Rumania, '90, est. 7,888. 98 L 5
 Mangalore, Australia 115 H 5
 Mangalore, British India, '91, 40,922. 105 E 13
 Mangalur, British India (see Mangalore) 105 E 13
 Mangalvedha, British India, '91, 12,270. 105 E 11
 Mangani, Italy 92 E 9
 Mangaul, Italy 92 E 10
 Mangara, Africa 110 M 8
 Mangareva Islands, Low Archipelago 117 O 10
 Mangarai, Philippine Islands. 118 C 6
 Mangas (Island), Brazil 71 J 4
 Mangas Las, Cuba, '79, est. 3,622. 68 C 2
 Mangatsotra, Madagascar 112 S 15
 Mangau Bangasso, Africa 112 M 9
 Mangawai, New Zealand, '96, a150. 117 F 2
 Mangbattu (tribe), Kongo Free State 112 O 10
 Mangeral Straft, Dutch East India 116 E 6
 Mangere Point, New Zealand. 117 F 9
 Mangerton Mount, Ireland 79 C 8
 Mangham, La. 45 F 2
 Mangbar, British India 105 P 12
 Mangbutery, Bio (river), Brazil 70 D 5
 Mangshlak Peninsula, Central Asia 96 K 7
 Mangla, British India 104 D 3
 Manglaur, British India, '91, 10,037. 104 F 5
 Mangle, Punta del (point), Cuba 68 B 3
 Mangle, Punta del (point), Cuba 68 L 4
 Mangle, Point, Santo Domingo. 68 F 6
 Mangle Point, Haiti 68 B 6
 Manglea, Islas de (Islands), Cuba 68 C 2
 Mangillo, Punta del (point), Porto Rico 68 1/2 C 1
 Mango (Rhodesia), Africa 112 P 13
 Mango (Sudan), Africa 111 F 9
 Mango (Island), Fiji 117 C 3
 Mango, Fla. 39 M 6
 Mango, Kongo Free State 112 L 9
 Mangobick, Va. 34 J 5
 Mangoka (river), Madagascar. 112 R 15
 Mangola Island, Celebes 116 G 5
 Mangotsfield, England 75 H 11
 Mangrol, British India, '91, 13,005. 104 B 9
 Mangrove (Barbados), West Indies 68 1/2 E 13
 Mangrove Swamp, Fla. 39 P 12
 Mangrullo, Argentina 72 D 11
 Mangu (region), Africa 111 G 8
 Mangu, Tibet 107 G 4
 Manguale, Portugal, '78, 4,517. 83 E 4
 Mangualla, Honduras 66 J 5
 Manguera, Lagoada (lake), Brazil 72 G 10
 Mangula, Peru 70 C 5
 Mangum, N. C. 36 K 4
 Mangum (c.h.), Okla., 202. 48 D 5
 Mangwana, Africa 113 L 3
 Mangwato, Africa (see Shoshong) 113 H 2
 Mangwe, Africa 112 O 16
 Maubasset House, N. Y. 118 S 9
 Maubarpur, British India 104 K 8
 Maubasset, N. Y., a700. 118 S 13
 Maubasset Bay, N. Y. 118 S 12
 Maubattan, Ill., 257. 20 K 3
 Maubattan, Ind., a100. 19 C 5
 Maubattan (c.h.), Kan., a.c.'95, 2,980. 32 F 2
 Maubattan, Mont., a200. 49 E 4
 Maubattan, Borough of, N. Y., '97, a1,915,000. 11 Q 13
 Maubattan, Pa., a290. 15 H 3
 Maubattan, Wyo. 50 P 5
 Maubattan Beach, N. Y. 11 Q 13
 Maubattontville, N. Y. 11 Q 13
 Maubwoku Bay, N. J. 14 H 7
 Maubelm, Germany (see Maunhelm) 86 N 8
 Maubelm, Ill. 21 A 8
 Maubelm, Pa., 2,070. 15 K 6
 Mauboulles, France 82 M 2
 Maubpang, Burma 106 D 3
 Maubussu, Brazil 71 J 8
 Maubung, Burma 106 D 4
 Mau, Mount, Philippine Islands 118 K 8
 Mau, Africa 111 D 7
 Maubabon, Cuba 68 J 3
 Maucha-hi, British India 105 G 15
 Maunago, Italy, '81, 3,175. 93 N 2
 Maunlas, Turkey in Asia (see Maunlyas) 101 B 3
 Maunli (tribe), Africa 112 N 14
 Maunland (country), Africa. 112 P 15

Manicaragua, Cuba 68 E 2
 Manche (river), Russia 96 H 6
 Manckpur, British India 104 O 9
 Mandanagan River, Quebec 61 E 2
 Manel, Santo Domingo 68 D 5
 Manel, Santo Domingo 68 D 5
 Manifest, La. 45 F 3
 Manhi (Island), Low Archipelago 117 J 7
 Manihiki (Islands), Oceania (see Manahiki) 114 M 6
 Manika (tribe), Africa (see Manica) 112 N 14
 Manikganj, British India 104 N 8
 Manikgarh, British India 105 G 10
 Manikpur, British India 104 H 7
 Manila (capital), Philippine Islands, '87, 154,062; '98, with suburbs, a390,000. 118 C 5
 Manila, Philippine Islands (on local map) 118 J 7
 Manila (province), Philippine Islands (on local map), '87, 324,367. 118 K 7
 Manila Bay, Philippine Islands 118 B 5
 Manilla, Ind., a400. 19 E 5
 Manilla, Ind., s.c.'95, 636. 28 C 4
 Manilla, Ontario 60 G 3
 Manilla, Sweden 95 N 8
 Manillas, Porto Rico 68 1/2 E 2
 Manin, Port, Italy 92 K 2
 Maninan, Africa 111 E 8
 Manipa Strait, Molucca Islands. 116 G 5
 Maniopo Lake, New Zealand. 117 B 9
 Manipur, British India 106 B 2
 Maipur (state), British India, '81, 221,079; '91, est.250,000. 106 A 2
 Manipur (river), Burma 106 A 3
 Manisa, Turkey in Asia (see Manisa) 101 B 3
 Manish, Scotland 78 C 4
 Manisht Kuh (Mt.), Persia. 103 B 4
 Manissa, Turkey in Asia, a50,000. 101 B 3
 Manistee, Ala. 42 C 8
 Manistee (Co.), Mich., 24,230. 23 J 9
 Manistee (c.h.), Mich., '90, 12,812; '97, a13,500. 23 J 9
 Manistee Crossing, Mich. 23 K 9
 Manistee Jc., Mich. 23 J 10
 Manistee R., Mich. 23 J 9
 Manistique (c.h.), Mich., 2,940. 22 J 6
 Manistique L., Mich. 22 K 5
 Manistique R., Mich. 22 J 6
 Maniwas (tribe), Colombia (see Banivas) 70 D 3
 Manito, Ill., 444. 20 F 5
 Manitoba (province), Canada, '91, 152,506. 63 M 4
 Manitoba, Lake, Manitoba 63 M 4
 Manitoba House, Manitoba 63 M 4
 Maniton, Col., 1,439. 53 J 5
 Manitou, Ky., a100. 40 A 6
 Manitou, Manitoba 63 M 4
 Manitou, N. Dak. 26 B 1
 Manitou, Quebec 61 B 7
 Manitou I., Mich. 22 F 3
 Manitou L., Wis. 24 E 1
 Manitou Jc., Col. 53 J 5
 Manitou Lake, Canada 63 J 3
 Manitou Lake, Ontario 60 F 2
 Manitoulin Island, Ontario 60 C 2
 Manitou Park, Col. 53 H 4
 Manitowaning, Ontario 60 D 2
 Manitowish, Wis. 24 F 2
 Manitowoc (Co.), Wis., s.c.'95, 40,802. 24 L 6
 Manitowoc (c.h.), Wia., s.c.'95, 9,427. 24 L 6
 Maniwasau missi (river), Brazil 71 G 6
 Manifa, Chinese Empire 107 C 1
 Maniwas (tribe), Colombia (see Banivas) 70 D 3
 Maniwaki, Quebec 61 C 6
 Maniwas (tribe), Colombia (see Banivas) 70 D 3
 Maniyas, Turkey in Asia, a2,500. 101 B 3
 Maniyas, Lake, Turkey in Asia 101 B 2
 Manizales, Colombia 70 B 2
 Manjokze, Africa 113 L 3
 Manjara (river), British India. 105 F 10
 Manjarabad, British India 105 E 13
 Manjatze, Africa 110 L 8
 Manjato, Madagascar 112 S 16
 Manje, Africa 112 J 11
 Manjera (river), British India. 105 F 10
 Manji, Africa 112 J 11
 Manjha, Africa 113 L 3
 Manjulk, Turkey in Asia 101 G 3
 Mankal, Persia 103 D 6
 Mankapur, British India 104 J 6
 Mankato (c.h.), Kan., s.c.'95, 767. 32 D 2
 Mankato (c.h.), Minn., s.c.'95, 10,173. 25 D 5
 Mankato, Neb. 29 F 1
 Mankato Jc., Minn. 25 C 5
 Manker, Africa 112 R 10
 Mankovka, Russia 97 H 7
 Man Kvoit (Mt.), Russia 96 L 3
 Man L., Minn. 25 C 3
 Manlay, France 82 C 6
 Manley, England 76 N 4
 Manley, Minn. 25 A 6
 Manley, Neb. 29 H 3
 Manlius, Ill. 29 F 3
 Manlius, N. Y., 942. 12 L 5
 Manlius Center, N. Y., a150. 12 L 6
 Manlien, Spain, '87, 5,322. 83 P 2
 Manly, Australia, a3,500. 117 K 1

Manly, Ia., a250. 28 G 1
 Manly, N. C., 192. 36 L 4
 Manlyville, Tenn. 41 E 2
 Mann, Mount, Australia 115 E 4
 Manna, Sumatra 116 B 5
 Manna Point, Sumatra 116 B 5
 Manngarndji, British India, '91, 20,395. 105 G 14
 Mannboro, Va. 34 H 6
 Mannedorf, Switzerland, '88, 1,385. 91 J 3
 Mannfeld, Fla. 39 M 5
 Mannheim, Germany, '95, 90,677. 86 N 8
 Mannheim (kreis), Germany, '90, 159,634. 86 O 8
 Mannheim, Germany (on travel map) 74 J 4
 Mannie, Tenn. 41 F 4
 Mannina, Liberia 111 D 9
 Mannin Bay, Ireland 79 A 5
 Manning, Cape, Arctic Region 3 E 7
 Manning, Ia., s.c.'95, 1,144. 28 C 4
 Manning, Kan. 32 B 3
 Manning, La. 45 C 2
 Manning, Mich. 23 N 6
 Manning, Mo. 31 O 10
 Manning, N. C. 36 H 3
 Manning (c.h.), S. C., 1,069. 37 H 4
 Manning, Wis. 24 E 8
 Manningham, Ala., a175. 42 D 7
 Manning Pt., Alaska 58 S 1
 Manning Straft, Solomon Ia. 117 K 4
 Mannington, Ky., a125. 40 B 6
 Mannington, W. Va., 908. 35 F 1
 Manningtree, England 77 M 3
 Mannpur (state), British India (see Manpur) 106 B 2
 Manns Choice, Pa., 363. 16 E 6
 Mannsdale, Miss. 43 D 5
 Manns Harbor, N. C. 36 S 3
 Manns L., Oreg. 52 G 4
 Mannsville, Ind. Ty. 48 J 6
 Mannsville, Ky., a100. 40 F 6
 Maasville, N. Y., 389. 12 K 4
 Mannsworth, Austria 90 E 7
 Manau, Cape (cape), Italy 92 B 7
 Manville, Fla. 39 N 3
 Manville, S. C. 37 H 3
 Mano, Africa 111 D 8
 Manø, Denmark 88 D 6
 Manø Island, Denmark 88 C 6
 Mano (river), Liberia 111 D 9
 Mano, Mo. 31 E 11
 Manoa, Pa., a400. 15 L 1
 Manoa (tribe), Peru (see Conibos) 70 C 5
 Manoba Island, Solomon Islands 117 L 5
 Manoel Alves, Rio (river), Brazil 71 H 6
 Manoel Alvez Grande (river), Brazil 71 H 5
 Man-of-War Bay (Tobago), West Indies 68 1/2 J 12
 Man-of-War Cays, Nicaragua. 66 M 6
 Man-of-War Harb., Fla. 39 H 9
 Manols, France 82 L 4
 Manokarana, Madagascar 112 S 13
 Manokin R., Del. 33 M 6
 Manolada, Greece, '89, 625. 99 D 4
 Manolas, Greece, '89, 354. 99 M 8
 Manomet, Mass., vil., s.c.'95, 370. 9 F 5
 Manomet Hill, Mass. 9 F 5
 Manomet Pt., Mass. 9 F 5
 Manomunisk Cr., N. J. 14 E 8
 Manoppello, Italy 94 Q 10
 Manor, Ga., a150. 38 F 9
 Manor, Tex., 405. 46 K 7
 Manorchier Castle, Wales 75 C 10
 Manor Cunningham, Ireland. 79 F 2
 Manor Hamilton, Ireland, '91, 1,061. 79 E 3
 Manorhill, Pa., a300. 16 G 1
 Manorhill, N. Y. 12 O 7
 Manor Lands Sta., Md. 33 A 2
 Manorum, Siam 106 E 7
 Manor Sta., Pa., 578. 16 C 6
 Manorville, N. Y., a350. 11 R 10
 Manorville, Pa., 392. 16 D 5
 Mano Sallia, Africa 111 D 9
 Manosque, France, '91, 5,572. 81 L 9
 Manotick, Ontario 60 K 2
 Manouan Lake, Quebec 61 D 2
 Manown, Pa. 16 C 6
 Manup, Burma 106 C 3
 Manpur, British India 104 F 7
 Manpara, British India 105 N 9
 Man Ranpur, British India, '91, 39,675. 104 G 7
 Maure, France 82 K 2
 Mauresa, Spain, '87, 22,685. 83 O 3
 Mans, Le, France, '96, 60,075. 82 A 4
 Mansaral (river), Madagascar. 112 S 14
 Mansse, Ky. 40 H 5
 Mansse, Nev. 54 G 6
 Manset, Me. 6 H 9
 Mansfield, Ark., 243. 44 D 4
 Mansfield, Australia, a500. 115 H 7
 Mansfield, Conn., place, a200; town, 1,911. 10 G 2
 Mansfield, England, '91, 15,925. 76 K 6
 Mansfeld, Germany, '95, 2,775. 85 J 13
 Mansfield, Ill., 533. 20 H 5
 Mansfield, Ind., a300. 19 B 5
 Mansfield (c.h.), La., 908. 45 B 2
 Mansfield, Mass., town, s.c.'95, 3,722. 9 D 4
 Mansfield, Mass., village, s.c. '95, 3,265. 9 D 4
 Mansfield, Mich. 22 E 6

Mansfield, Mo., a525.....	31 G 10	Manzanara, Spain, '87, 9,699.	83 J 5	Mapleville, Neb.....	29 H 2	Marathonisi, Greece, '89, 3,686	99 G 7
Mansfield, Neb.....	29 A 1	Manzanara (river), Spalo	83 J 4	Maplewood, R. I., a1,000	10 J 2	Maratua Island, Dutch East In-	
Mansfield (c.h.), O., 13,473.	17 F 3	Manzanada, Cabeza de (Mt.),		Maplewood, Ind., a125	19 C 5	dra	116 E 4
Mansfield, Pa., 1,762.....	15 H 3	Spain	83 A 2	Maplewood, Mo.....	30 K 3	Marauja (river), Brazil.....	70 D 3
Mansfield, S. Dak.....	27 F 1	Manzanilla, Lake, Colombia....	69 M 2	Maplewood, N. H.....	7 H 5	Maravatio, Mexico	65 F 4
Mansfield, Tenn.....	41 E 2	Manzanilla, Punta (point), Co-		Maplewood, N. J., a500	14 G 3	Maravatio (diatriuto), Mexico,	
Mansfield, Tex., 418.....	46 K 5	lombia	70 B 2	Maplewood, O., a175	17 C 4	'94, 51,165	65 F 4
Mansfield, W. Va.....	35 F 2	Manzanillo, Cuba, '87, 34,220..	68 H 4	Maplewood, O.....	18 C 8	Maravilla, Lake, Argentina...	72 C 14
Mansfield Center, Conn., a350..	10 G 2	Manzanillo, Cayos del (islands),		Maplewood, Pa.....	15 M 4	Maray-en-Othe, France	82 H 4
Mansfield Depot, Conn., a200..	10 F 2	Cuba	68 H 4	Maplewood, Va., a290	35 E 5	Murazion or Market Jew, Eng-	
Mansfield Island, Canada	59 O 4	Mauzanillo, Mexico	65 B 4	Maplewood, Wla.....	24 M 5	land	75 B 13
Mansfield L., Alaska	58 R 5	Manzanillo (municipalidad), Mex-		Mapocho, Rio (river), Chile...	72 J 15	Marbach, Austria	90 L 7
Mansfield Mt., Vt.....	7 C 4	ico	65 B 4	Mapoconra, Africa	112 O 15	Marbach (am Neckar), Germa-	
Mansford, Wash.....	51 D 1	Manzanillo Bay, Haiti	68 C 5	Mapoa, Cuba	68 F 3	nany	86 P 9
Mansilla de las Mulas, Spain.....	83 G 2	Manzanillo Knob, Cal.....	57 G 6	Mapotschan, Africa	113 L 4	Marbach (Danube; Wdrtrtem-	
Mansie, France	81 F 7	Manzano, N. Mex.	55 J 4	Mapou, Mauritius	109 M 7	berg, Germany	86 Q 9
Manso, Llanos de (plain), Bo-		Manzanola, Col., a100.....	53 L 6	Mapoy, Africa	113 L 4	Marbache, France	82 N 3
livia	70 E 8	Manzano Range, N. Mex.	55 J 4	Mappe, Africa	111 F 9	Marbella, Spain, '87, 8,811..	83 H 8
Manson, Ind.....	19 C 4	Manzat, France	81 H 7	Mappsville, Va., a200	34 N 5	Marbeca, Africa	110 T 8
Manson, Ia., a.e.'95, 1,214.....	28 D 2	Mauzlar, Persia	103 J 6	Maputa (river), South African		Marble, Ark.....	44 E 2
Manson Lake, British Columbia	63 E 3	Manzollo, Africa	112 Q 11	Republic	113 K 4	Marble, Col., a100	53 D 4
Mansouville Station, Quebec....	61 J 9	Mao, Africa	110 K 7	Maquam, Vt.....	7 B 3	Marble, Ind. Ty.....	48 N 3
Mansouta, Minn., a150.....	25 A 3	Mao, China	107 G 4	Maquilling, Mount (volcano),		Marble, N. C.....	36 B 4
Mansu, Africa	111 F 9	Maoma, China	107 F 2	Phillippine Islands	118 K 9	Marble, Wis.....	24 J 5
Mansungun L., Me.....	6 E 3	Maon (island), Austria	89 F 7	Maquillhas, Campos de (plain),		Marble Bar, Australia, a200	115 C 4
Mansur, Sidi, Algeria	111 F 3	Maon, French Indo-China	106 F 4	Argentina	72 D 12	Marble Cañon, Ariz.....	55 D 2
Mansur, Beul, Algeria	111 H 1	Map, British India	105 P 10	Maquiltraes (Indian tribe),		Marble Cliff, O., a125	17 D 4
Maasura, El, Egypt, '97, 36,300	110 O 3	Mapa, Brazil	71 G 3	Venezuela	70 D 3	Marbledale, Conn., a250	10 B 3
Mansura, La., 144.....	45 E 4	Mapa Grande, Rio (river), Bra-		Maquoketa (c.h.), Ia., a.e.'95,		Marble Falls, Tex., 587	46 J 7
Mansurah, Egypt (see El Mau-		razil	71 G 3	3,448	28 M 3	Marblehead, Ill.....	20 C 6
surah)	110 O 3	Mapalma, Kongo Free State	112 N 10	Maquoketa R., Ia.....	28 L 3	Marblehead, Mass., town, s.e.	
Mansurleb, Egypt	110 R 5	Maparini (Mt.), Venezuela	70 D 3	Maquon, Ill., 501	20 E 4	'95, 7,671	9 E 3
Mansurleb, Turkey In Asia.....	101 J 4	Mapayre, Turkey In Asia	101 J 2	Mar, Serro do (Mts.), Brazil...	71 H 8	Marblehead, Mass., village,	
Maasur-Mellkab (tribe), Egypt.	110 P 5	Mapela, Africa	112 P 16	Mar (district), Scotland	78 J 5	s.e.'95, 7,448	9 E 2
Maata, Ecuador	70 A 4	Ma-peng-kau, China	107 G 3	Marra, Africa	112 Q 11	Marblehead, O., a750	17 E 1
Mantabio, Miss., a375.....	43 G 2	Mapes, N. Dak.....	26 F 1	Mara (river), Africa	112 P 11	Marblehead, Pt., O.....	17 E 1
Mantador, N. Dak.....	26 G 3	Mapido, Celebes	116 E 5	Mara, Brazil	70 F 4	Marblehead Harbor, Masa.	9 E 2
Mantafingajan, Mount, Philipp-		Ma-pien, China	107 G 5	Mara, Mount, Manchuria	107 M 1	Marblehead Jc., O.....	17 E 1
pine Islands	118 A 8	Mapimi, Mexico	64 G 5	Marabastad, South African Re-		Marblehead Neck, Mass.....	9 E 3
Mantara, Rio (river), Peru.....	70 C 6	Mapimi, Bolson de (plain), Mex-		public	113 J 2	Marblehill, Ind., a100	19 F 7
Mantchuria (dependency), Chl-		ese Empire (see Manchuria).	64 G 4	Maraben, South African Repub-		Marble Hill, Mass.....	9 B 3
nese Empire (see Manchuria).	107 L 1	Maple, S. C., n375.....	37 G 5	lic	113 J 2	Marblehill (c.h.), Mo., 257	31 N 10
Mantemboka, Madagascar	112 T 13	Maple, Wis.....	24 C 1	Marabitanos, Brazil	70 D 3	Marble Island, Canada	63 O 1
Manteno, Ill., 627.....	20 K 3	Mapleba, Minn.....	25 A 2	Marabut, Africa	111 E 4	Marblemount, Wash.....	51 D 1
Manteno, Ia.....	28 B 4	Maple City, Kan.....	32 F 4	Maraca, Isla (island), Brazil...	70 E 3	Marble Mt., N. J.....	14 D 3
Manteno, Kan.....	32 B 3	Maple City, Mich., a100.....	23 K 8	Maraca, Rio (river), Brazil...	71 G 3	Marble Ridge, Mass.....	9 D 2
Manteo (c.h.), N. C., a375.....	36 S 3	Maple Cr., Neb.....	29 H 2	Maracalbo, Venezuela, '91,		Marble Rock, Ia., s.e.'95, 503..	28 H 2
Manteo, France, '91, 7,032.....	82 D 3	Maple Cr., N. Dak.....	26 F 3	45,177	70 C 1	Marble Switch, Tenn.....	41 M 4
Mantung, Netherlands	84 G 2	Maple Cr., Wyo.....	59 M 2	Maracalbo, Gulf of, Venezuela.	70 C 1	Marbleton, Quebec	61 L 7
Mantufelan, France	82 B 6	Maple Creek (place), Cal.....	56 B 2	Maracalbo, Lake, Venezuela...	70 C 2	Marbleton, Tenn.....	41 R 2
Manti, Ala.....	42 D 7	Maple Creek (place), Canada...	63 J 4	Maracassume, Rio (river), Bra-		Marbletown, N. Y., a225	12 O 8
Manti (c.h.), Utah, a.e.'95,		Maple Cross, England	77 E 4	zarac	71 H 4	Marble Valley, Ala., a325	42 E 4
2,328	54 L 3	Maple Cypress, N. C.....	36 P 4	Maraca, Venezuela, a7,500	70 D 1	Marble Valley, Va., a325	34 E 4
Mantineia, Greece	99 G 5	Mapledale, W. Va.....	35 F 5	Maracaybo, Venezuela (see		Marboué, France	82 C 4
Maatinea, Greece (see Manti-		Mapledurham, England	77 D 5	Maracalbo)	70 C 1	Marburg, Austria, '90, 19,898.	90 M 10
nea)	99 G 5	Maple Grange, N. J.....	14 G 1	Maradi, Africa	111 H 7	Marburg, Austria (on travel	
Mantiqueira, Serra da (Mts.),		Maple Grove, Ala., a100	42 F 2	Maradi (district), Africa.....	111 H 7	map)	74 M 5
Brazil	71 J 8	Maple Grove, Ia.....	28 E 5	Marad, Jebel (Mt.), Africa	110 M 3	Marburg, Germany, '90, 13,581	86 L 8
Maato, Honduras	66 K 5	Maple Grove, Ky., a100	40 A 7	Marag, Bir (well), Africa	110 M 3	Marbut, Tenn.....	41 G 4
Matoche, France	82 L 6	Maple Grove, Me.....	6 H 2	Maragha, Persia, a15,000.....	103 B 2	Marcala, Honduras	66 G 5
Mantoloking, N. J.....	14 H 5	Maple Grove, Miss., s.e.'95, 499	8 B 2	Maragha (district), Persia	103 B 2	Marcapata, Peru	70 C 6
Manton, Cal.....	56 D 2	Maple Grove, Mich., a100	23 L 12	Marago, Africa	112 Q 11	Marcaria, Italy, '81, 927.....	93 J 4
Mantoo, Mich., 661.....	23 L 9	Maple Grove, Mo.....	31 D 10	Maragondon, Philippine Is-		Marcelline, Mo., 1,977	30 G 5
Manton, R. I., a600.....	10 K 2	Maple Grove, O.....	17 D 2	lands, '87, 8,320	118 H 9	Marcelline, Ark.....	44 J 3
Mantorville (c.h.), Minn., s.e.		Maple Grove, Quebec	61 L 6	Marah, Turkey In Asia	101 L 6	Marcella, N. J., a150	14 G 2
'95, 551	25 E 5	Maple Grove, Va.....	34 K 4	Maraha (tribe), Madagascar...	112 R 14	Marcelline, Ill., 150	20 C 5
Mantova, Italy (see Mantua).	93 J 4	Maple Grove, Wis., a100	24 L 6	Marais, France	82 G 6	Marcellus, Mich., 830	23 K 13
Mantua, Ala.....	42 B 4	Mapleheight, O., a125	17 E 4	Maraisberg, Cape Colony, '91,		Marcellus, N. Y., 563	13 K 6
Mantua, Cuba, '76, 5,563.....	68 A 2	Maplehill, Ia.....	28 D 1	369	113 G 6	Marcellus Falls, N. Y., a200	13 K 5
Mantua, Rio de (river), Cuba...	68 A 2	Maplehill, Kan., a150	32 F 2	Maraisburg, South African Re-		Marceat, France	81 H 7
Mantua, Italy, '81, 28,048; '95,		Maplehill, N. C.....	36 O 5	public	113 M 7	March, England, '91, parish,	
est.30,600	93 J 4	Maplehill, Pa., a300	15 H 4	Marais Cr., Mo.....	31 J 8	3,685; town, 6,995	76 N 7
Mantua (province), Italy, '81,		Maple Island, Ontario	60 E 2	Maraisland, New Caledonia...	117 H 10	March (river), Hungary	89 H 3
295,728; '95, est.312,586.....	93 J 4	Maplelake, Minn., s.e.'95, 280.	25 C 4	Marajó, Isla da (island), Brazil	71 H 4	March, Mo.....	31 F 9
Mantua, Italy (on travel map)	74 K 6	Maple Landing, Ia.....	28 A 3	Marak, Chab-i, Baluchistan...	103 K 6	March, S. Dak.....	27 F 3
Mantua, N. J., a525.....	14 D 6	Mapleleuf, Ia.....	28 J 1	Maraki (island), Gilbert Is.....	117 M 5	March, Wis.....	24 F 5
Mantua, O., 676.....	17 H 2	Maple Leaf, Quebec	61 M 8	Marakududu, Africa	112 R 9	Marcham, England	77 B 4
Mantua Sta., O.....	17 H 2	Maple or Stillwater Cr., Mont.	49 B 1	Maralhashi, East Turkistan...	107 B 3	Marchand, Pa., a150	16 E 5
Mantudi, Greece	99 J 3	Maple Park, Ill., 352	20 H 2	Máramaros (comitat), Hunga-		Marchand Bay, La.....	45 J 8
Manu, Pou (Mt.), Hawaii	118 L 3	Mapleplain, Minn., a150	25 D 4	gary, '90, 268,281	89 P 3	Marchand Island, Marquesas Is.	
Manau (island), Cook Islands	117 K 9	Maple R., Ia.....	28 B 3	Máramaros - Sziget, Hungary,		(see Nukahiva)	117 O 6
Manua Islands, Samoa	117 C 1	Maple R., Mich.....	33 M 11	'90, 14,758	89 P 4	Marchaux, France	82 N 6
Manuan Lake, Canada	59 R 5	Maple R., N. Dak.....	29 G 3	Maramasiki Island, Solomon Is.	117 L 5	Marche, Ark.....	44 H 5
Manue, Siberia	106 R 4	Maple R., S. Dak.....	27 F 1	Maranchon, Spain	83 K 3	Marche, Belgium, '90, 3,471..	84 F 8
Manuelito, N. Mex., a150.....	55 F 3	Maple Rapids, Mich., 533	23 M 11	Marancia, Torre, Italy	92 D 12	Marche, La, France	82 L 6
Manubangi (island), Low Archi-		Mapleridge, Mich., a275	23 N 9	Marand, Persia	103 A 1	Marche (old province), France.	80 B 2
pelago	117 N 9	Mapleridge, Minn.....	25 D 4	Maranda, Africa	112 O 14	Marche (compartimento), Italy	
Manu Island, Dutch East India	116 F 5	Maple Ridge Sta., Mich.....	22 H 5	Marangu, Africa	112 Q 11	(see Marches)	93 O 8
Manukli (island), Oceania	114 M 7	Maple River, Ia., a100	28 D 3	Maranguape, Brazil	71 K 4	Marchena, Spain, '87, 14,752..	83 G 7
Manu Island, Dutch East India	116 H 6	Maples, Ind., a200	19 G 2	Maranhão (state), Brazil (see		Marchenoir, France	82 C 5
Manukan, New Zealand	117 E 5	Maples, Mo.....	31 J 9	Maranhão)	71 H 4	Marche (compartimento), Italy,	
Manuk Harbor, New Zealand	117 E 3	Mapleshade, N. J., a125	14 E 6	Maranhão, Brazil, '92, a38,000.	71 J 4	'81, 939,279; '95, est.973,807	93 O 8
Manuk Manka (island), Philipp-		Maples Mill, Ill.....	20 E 5	Maranhão, Rio (river), Brazil...	71 H 6	Marchesa Bay, British North	
pine Islands	118 C 10	Maplestead, Great, England...	77 K 3	est.550,000	71 H 6	Borneo	116 E 3
Manuk River, Java	116 C 6	Maplestead, Little, England...	77 K 3	Marano, Italy, '81, 5,642	94 S 8	Marchezala, France	82 D 3
Manukwa Chunk, N. J.....	14 D 2	Maplestret, N. Y.....	13 E 5	Maranna River, Australia	115 H 11	Marchfeld (region), Austria	89 H 3
Manurewa, New Zealand	117 H 10	Maplesville, Ala., a275	42 D 5	Marabon, Rio (river), Peru...	70 C 4	Marchfeld (region), Austria (on	
Manurewa (Mt.), New Zealand	117 G 10	Maplesville, Ky.....	40 H 6	Marabou, France	80 D 6	local map)	90 E 5
Manurial, Rio (river), Bolivia	70 D 6	Mapleton, Ill.....	20 F 4	Marabou, France	80 D 6	Marcheille-au-Pont, Belgium.	
Manutahi, New Zealand, '96, a40	117 E 5	Mapleton, Ind., a325	19 D 5	Maranville, France	82 K 4	'90, 15,157	84 D 8
Manvat, British India, '91, 10,912	105 F 10	Mapleton, Ia., s.e.'95, 1,118	28 B 3	Marão, Pico (Mt.), Portugal...	83 E 3	Marchin, Belgium, '90, 5,204..	84 F 8
Manvel, Cal.....	57 K 7	Mapleton, Kan., a175	32 G 3	Mararraba, Africa	111 H 5	Marchukantzi, Russia	97 E 4
Manvel, N. Dak., a200.....	26 G 1	Mapleton, Me., town, 832	6 G 2	Maras, Mount, Dutch East In-		Mar Chiquita (lake; Buenos	
Manvel, Tex.....	46 M 8	Mapleton, Mich., a200	23 K 8	dia	116 C 6	Abres), Argentina	72 F 11
Manville, Ill.....	20 H 3	Mapleton, Minn., s.e.'95, 823	25 D 6	Maras, Peru	70 C 6	Mar Chiquita (lake; Cordoba),	
Manville, Ind.....	19 F 7	Mapleton, Mo.....	30 G 4	Maraseli, Molucca Is.....	116 G 5	Argentina	72 E 10
Manville, R. I., a2,000.....	10 J 2	Mapleton, N. Y.....	13 E 5	Marash, Turkey In Asia, 20-		Marchia, Aequa (aqueduct), Italy	92 E 10
Manville, Wyo.....	50 P 7	Mapleton, N. C.....	33 P 6	000	101 G 4	Marchiana, Italy	94 H 9
Many (c.h.), La., 133.....	45 C 3	Mapleton, N. Dak., 119	26 H 3	Marashechi, Rumaia	98 K 3	Marchianse, Italy, '81, 11,083.	94 Q 12
Manyanga, North, Kongo Free		Mapleton, East, Nova Scotia...	62 E 4	Marasy, Russia	101 N 2	Marchigny, France	80 J 6
State	112 K 12	Mapleton, Oa., a125	17 H 3	Maratea, Italy, '81, 1,676.....	94 T 15	Marchillac, France	81 H 8
Maayanga, South, Kongo Free		Mapleton, Utah	54 L 2	Marathia, Cape, Greece	99 C 5	Marchilly (Enre), France	82 O 3
State	112 K 12	Mapleton, Va., a100	34 M 3	Marathocampus, Samos	99 P 5	Marchilly (Marne), France	82 H 3
Manyara Lake, Africa	112 P 11	Mapleton, Wis., a100	24 K 8	Marathon, Greece, '80, 759..	99 J 4	Marchilly-le-Hayer, France	82 G 4
Manyema (district), Kongo Free		Mapleton Depot, Pa., 715	16 G 6	Marathon, Ia., s.e.'95, 453	28 C 2	Marchinelle, Belgium, '90, 11,187	84 D 4
State	112 N 11	Mapletown, Pa., a100	16 B 7	Marathon, N. Y., 1,398	12 K 7	Marco, Fla.....	39 N 11
Many Point L., Miba.....	25 B 2	Maple Valley, Mich.....	23 L 11	Marathon, O., a175	18 B 6	Marco, Ind., a250	19 B 7
Mcay Springs, Mo.....	31 K 11	Maplevalley, N. Y., a125	12 N 6	Marathon, Tex.....	47 D 7	Marco-Polo Mountain, Tibet	

Marcum, Tenn.	41 O 1	Marghilla, Central Asia (see Margolan)	100 K 4	Marlen (lighthouse), Germany	85 D 13	Marlon (Co.), Ga., 7,728	38 B 7
Marcum, Ga.	38 D 3	Marghlan, Africa	110 L 6	Marlenbad, Austria, '90, 2,119	90 F 4	Marlon, Idaho	50 F 7
Marcum, Ia., s.c.'95, 728	28 B 2	Marghlan, Central Asia (see Margolan)	100 K 4	Marlenberg (Hesse - Nassau, Germany)	86 L 6	Marlon (Co.), Ill., 24,341	21 H 8
Marcus, Wash., 311	51 G 1	Marghlan, Central Asia (see Margolan)	100 K 4	Marlenberg (Saxony), Germany, '95, 6,574	86 L 17	Marlon (c.h.), Ill., 1,338	21 H 10
Marcuse, Cal.	56 D 4	Marghlan, Central Asia (see Margolan)	100 K 4	Marlenburg (West Prussia), Germany, '95, 10,728	87 D 28	Marlon (Co.), Ind., 141,156	19 D 5
Marcusbook, Pa.	15 M 7	Marghlan, Central Asia (see Margolan)	100 K 4	Marlenburg, Germany (on travel map)	74 O 2	Marlon (c.h.), Ind., '90, 8,769; '97, a18,000	19 E 3
Marcus Island, Oceania	114 G 2	Marghlan, Central Asia (see Margolan)	100 K 4	Marlenburg, Hungary	89 R 6	Marlon (Co.), Ia., s.c.'95, 23,191	28 G 5
Marcy, N. Y.	12 M 5	Marghlan, Central Asia (see Margolan)	100 K 4	Marlenburg, Russia	97 F 3	Marlon (c.h.), Ia., s.c.'95	28 K 3
Marcy, Wis., a175	24 F 10	Marghlan, Central Asia (see Margolan)	100 K 4	Marlenburger Werder, Grosser (district), Germany	87 D 29	Marlon (c.h.), Kan., s.c.'95, 2,077	32 E 3
Marcy-on-Baron, France (three miles north of Lille), '91, 9,752	80 J 2	Marghlan, Central Asia (see Margolan)	100 K 4	Marienthal (Schleswig - Holstein), Germany	87 L 33	Marlon (Co.), Ky., 15,648	40 F 5
Marcy or Tabawas Mt., N. Y.	12 P 3	Marghlan, Central Asia (see Margolan)	100 K 4	Marienthal (Wurtemberg), Germany (see Merctenheim)	86 O 10	Marlon, La., a400	45 E 1
Mar de Las Antillas (lake), Mexico	64 P 9	Marghlan, Central Asia (see Margolan)	100 K 4	Marienthal, Germany, '95, 9,213	87 E 29	Marlon, Mass., town, s.c.'95, 759	9 E 6
Mardela Springs, Md., a250	33 M 5	Marghlan, Central Asia (see Margolan)	100 K 4	Marienthal, Germany (see Merctenheim)	86 O 10	Marlon, Mass., vill., a500	9 E 6
Mardell, N. Dak.	26 F 2	Marghlan, Central Asia (see Margolan)	100 K 4	Marienthal, Germany (see Merctenheim)	86 O 10	Marlon, Mich., a500	23 L 9
Mar del Plata, Argentina, '90, a2,000	72 F 11	Marghlan, Central Asia (see Margolan)	100 K 4	Marienthal, Germany (see Merctenheim)	86 O 10	Marlon, Minn.	25 E 6
Mar den, England	77 K 6	Marghlan, Central Asia (see Margolan)	100 K 4	Marienthal, Germany (see Merctenheim)	86 O 10	Marlon (Co.), Miss., 9,532	43 E 8
Marden, Ontario	60 E 4	Marghlan, Central Asia (see Margolan)	100 K 4	Marienthal, Germany (see Merctenheim)	86 O 10	Marlon, Mo.	31 H 7
Mardilly, France	82 A 3	Marghlan, Central Asia (see Margolan)	100 K 4	Marienthal, Germany (see Merctenheim)	86 O 10	Marlon (Co.), Mo., 26,233	30 J 5
Mardin, Turkey in Asia, a15,000	101 J 4	Marghlan, Central Asia (see Margolan)	100 K 4	Marienthal, Germany (see Merctenheim)	86 O 10	Marlon, Mont.	49 B 1
Mardingou (district), Africa	111 D 7	Marghlan, Central Asia (see Margolan)	100 K 4	Marienthal, Germany (see Merctenheim)	86 O 10	Marlon, N. Y., a900	13 H 5
Mardode, Ceylon	105 H 15	Marghlan, Central Asia (see Margolan)	100 K 4	Marienthal, Germany (see Merctenheim)	86 O 10	Marlon (c.h.), N. C., 799	36 E 3
Maré, Agua, Brazil	71 K 4	Marghlan, Central Asia (see Margolan)	100 K 4	Marienthal, Germany (see Merctenheim)	86 O 10	Marlon (Co.), O., 24,727	17 D 3
Maré (island), Loyalty Islands	117 J 10	Marghlan, Central Asia (see Margolan)	100 K 4	Marienthal, Germany (see Merctenheim)	86 O 10	Marlon (c.h.), O., 8,327	17 D 3
Maré Adriatico (sea), Italy	93 N 6	Marghlan, Central Asia (see Margolan)	100 K 4	Marienthal, Germany (see Merctenheim)	86 O 10	Marlon, Ore., a100	52 B 2
Mareb, Arabia	102 K 8	Marghlan, Central Asia (see Margolan)	100 K 4	Marienthal, Germany (see Merctenheim)	86 O 10	Marlon (Co.), Ore., 22,934	52 C 2
Mareb River, Africa	110 Q 7	Marghlan, Central Asia (see Margolan)	100 K 4	Marienthal, Germany (see Merctenheim)	86 O 10	Marlon, Pa., a300	16 G 7
Maree, Loch (lake), Scotland	78 F 4	Marghlan, Central Asia (see Margolan)	100 K 4	Marienthal, Germany (see Merctenheim)	86 O 10	Marlon (Co.), S. C., 29,976	37 K 3
Mareeba, Australia	115 H 3	Marghlan, Central Asia (see Margolan)	100 K 4	Marienthal, Germany (see Merctenheim)	86 O 10	Marlon (c.h.), S. C., 1,640	37 K 3
Mareban (tribe), British East Africa	112 R 10	Marghlan, Central Asia (see Margolan)	100 K 4	Marienthal, Germany (see Merctenheim)	86 O 10	Marlon, S. Dak., s.c.'95, 292	27 G 3
Mareban (tribe), Italian North-East Africa	112 S 9	Marghlan, Central Asia (see Margolan)	100 K 4	Marienthal, Germany (see Merctenheim)	86 O 10	Marlon (Co.), Tenn., 15,411	41 K 4
Mare I., Cal.	56 J 1	Marghlan, Central Asia (see Margolan)	100 K 4	Marienthal, Germany (see Merctenheim)	86 O 10	Marlon, Tex., a300	46 J 8
Mare Island (Northern Territory), Australia	115 F 2	Marghlan, Central Asia (see Margolan)	100 K 4	Marienthal, Germany (see Merctenheim)	86 O 10	Marlon (c.h.), Tex., 10,802	46 N 5
Mare Island (Tasmania), Australia	115 K 6	Marghlan, Central Asia (see Margolan)	100 K 4	Marienthal, Germany (see Merctenheim)	86 O 10	Marlon (c.h.), Va., 1,651	34 E 2
Maria Island, Low Archipelago (see Mooreabout Island)	117 O 10	Marghlan, Central Asia (see Margolan)	100 K 4	Marienthal, Germany (see Merctenheim)	86 O 10	Marlon, W. Va., a100	35 E 1
Mariam, Bu, Africa	110 M 2	Marghlan, Central Asia (see Margolan)	100 K 4	Marienthal, Germany (see Merctenheim)	86 O 10	Marloo (Co.), W. Va., 20,721	35 F 1
Mariampol, Austria	89 R 2	Marghlan, Central Asia (see Margolan)	100 K 4	Marienthal, Germany (see Merctenheim)	86 O 10	Marlon, Wis., a800	24 J 5
Mariampol, Russia, est. 6,797	97 D 4	Marghlan, Central Asia (see Margolan)	100 K 4	Marienthal, Germany (see Merctenheim)	86 O 10	Marlon Center, Pa., s375	16 D 5
Marian, L., Fla.	39 O 7	Marghlan, Central Asia (see Margolan)	100 K 4	Marienthal, Germany (see Merctenheim)	86 O 10	Marlon I., Fla.	39 H 6
Mariaaa Chica, Santo Domingo	68 E 6	Marghlan, Central Asia (see Margolan)	100 K 4	Marienthal, Germany (see Merctenheim)	86 O 10	Marlon Jc., Ala.	42 C 6
Mariaaa Islands (Spaals), Oceania, est. 10,172	114 F 3	Marghlan, Central Asia (see Margolan)	100 K 4	Marienthal, Germany (see Merctenheim)	86 O 10	Marlon Jc., S. Dak.	27 G 3
Mariana, Cuba, '87, 7,352	68 C 1	Marghlan, Central Asia (see Margolan)	100 K 4	Marienthal, Germany (see Merctenheim)	86 O 10	Marlon R., N. Y.	12 N 4
Mariana (c.h.), Ark., 1,126	44 L 5	Marghlan, Central Asia (see Margolan)	100 K 4	Marienthal, Germany (see Merctenheim)	86 O 10	Marlou Springs, Mich	23 N 11
Mariana, Brazil, a6,000	71 J 8	Marghlan, Central Asia (see Margolan)	100 K 4	Marienthal, Germany (see Merctenheim)	86 O 10	Marlon Sta., Md., a175	33 M 6
Mariana (c.h.), Fla., s.c.'95, 929	39 F 1	Marghlan, Central Asia (see Margolan)	100 K 4	Marienthal, Germany (see Merctenheim)	86 O 10	Marlon Sta., Mass.	9 E 6
Marlanae Islands, Oceania (see Marlanae Islands)	114 F 3	Marghlan, Central Asia (see Margolan)	100 K 4	Marienthal, Germany (see Merctenheim)	86 O 10	Marlon Sta., Miss., a325	43 G 6
Marlanae Strait, New Guinea (Dutch)	116 J 6	Marghlan, Central Asia (see Margolan)	100 K 4	Marienthal, Germany (see Merctenheim)	86 O 10	Marlon Sta., Teap.	41 G 2
Marla Pla, Fort, Africa	112 L 14	Marghlan, Central Asia (see Margolan)	100 K 4	Marienthal, Germany (see Merctenheim)	86 O 10	Marloville, Mo., 1,159	31 E 10
Marlapir Fall, Colombia	70 D 3	Marghlan, Central Asia (see Margolan)	100 K 4	Marienthal, Germany (see Merctenheim)	86 O 10	Marloville, Pa., 516	16 D 4
Marlas, Las Tres (island), Mexico (see Islas Tres Marias)	64 P 7	Marghlan, Central Asia (see Margolan)	100 K 4	Marienthal, Germany (see Merctenheim)	86 O 10	Marloville, Va.	34 M 6
Marias, Mont.	49 F 2	Marghlan, Central Asia (see Margolan)	100 K 4	Marienthal, Germany (see Merctenheim)	86 O 10	Marlippi Island, Philippine Islands	118 E 6
Marias, Porto Rico, parish, '87, 9,669	68½ C 2	Marghlan, Central Asia (see Margolan)	100 K 4	Marienthal, Germany (see Merctenheim)	86 O 10	Marliposa (Co.), Cal., 3,787	57 F 5
Marias, Punta de las (point), Porto Rico	68½ G 1	Marghlan, Central Asia (see Margolan)	100 K 4	Marienthal, Germany (see Merctenheim)	86 O 10	Marliposa (c.h.), Cal., 366	56 F 5
Marias Bad Lands, Mont.	49 E 1	Marghlan, Central Asia (see Margolan)	100 K 4	Marienthal, Germany (see Merctenheim)	86 O 10	Marliposa Big Trees, Cal.	57 L 6
Marias Pass, Mont.	49 C 1	Marghlan, Central Asia (see Margolan)	100 K 4	Marienthal, Germany (see Merctenheim)	86 O 10	Marlipose Cr., Col.	53 E 8
Marias R., Mont.	49 E 1	Marghlan, Central Asia (see Margolan)	100 K 4	Marienthal, Germany (see Merctenheim)	86 O 10	Marlissas, Las (district), Spain	83 F 7
Maria Steln, Austria	90 E 8	Marghlan, Central Asia (see Margolan)	100 K 4	Marienthal, Germany (see Merctenheim)	86 O 10	Marlissa, Ill., 876	21 F 9
Maria Steln, O., a350	17 B 4	Marghlan, Central Asia (see Margolan)	100 K 4	Marienthal, Germany (see Merctenheim)	86 O 10	Maritime Alps, France (see Alpes Maritimes)	81 N 8
Maria Theresa Reef, Oceania	114 M 8	Marghlan, Central Asia (see Margolan)	100 K 4	Marienthal, Germany (see Merctenheim)	86 O 10	Maritime Andes (Mts.), Venezuela	70 E 2
Maria - Thereseopel, Hungary, '90, 72,737	89 L 5	Marghlan, Central Asia (see Margolan)	100 K 4	Marienthal, Germany (see Merctenheim)	86 O 10	Maritime Province, Austria (see Coastland)	90 H 12
Maria-Theresopel, Hungary (on travel map)	74 O 5	Marghlan, Central Asia (see Margolan)	100 K 4	Marienthal, Germany (see Merctenheim)	86 O 10	Maritime Province, Siberia, '97, 214,940	100 Q 4
Mariat (river), Venezuela	70 D 2	Marghlan, Central Asia (see Margolan)	100 K 4	Marienthal, Germany (see Merctenheim)	86 O 10	Maritimes, Alpes (Mts.), France	81 N 8
Mariato, Punta (point), Colombia	70 A 2	Marghlan, Central Asia (see Margolan)	100 K 4	Marienthal, Germany (see Merctenheim)	86 O 10	Martits, O., a100	17 E 3
Marlau Moutains, Africa	111 J 5	Marghlan, Central Asia (see Margolan)	100 K 4	Marienthal, Germany (see Merctenheim)	86 O 10	Martiza (river), Turkey in Europe	98 J 8
Maria Van Diemen, Cape, New Zealand	117 D 1	Marghlan, Central Asia (see Margolan)	100 K 4	Marienthal, Germany (see Merctenheim)	86 O 10	Maritzburg, Natal (see Pietermaritzburg)	113 K 5
Mariaville, Me., town, 271	6 G 6	Marghlan, Central Asia (see Margolan)	100 K 4	Marienthal, Germany (see Merctenheim)	86 O 10	Maritopol, Russia, '93, est. 19,926	96 G 6
Mariaville, Neb.	29 E 1	Marghlan, Central Asia (see Margolan)	100 K 4	Marienthal, Germany (see Merctenheim)	86 O 10	Mariturt, French Indo-China	106 J 8
Mariaville, N. Y., a175	12 O 6	Marghlan, Central Asia (see Margolan)	100 K 4	Marienthal, Germany (see Merctenheim)	86 O 10	Marius (river), Venezuela	70 E 2
Mariavell, Austria, '90, 1,263	90 L 8	Marghlan, Central Asia (see Margolan)	100 K 4	Marienthal, Germany (see Merctenheim)	86 O 10	Marlut, Lake, Egypt	110 Q 3
Mariba, Ky.	40 J 5	Marghlan, Central Asia (see Margolan)	100 K 4	Marienthal, Germany (see Merctenheim)	86 O 10	Marlut (region), Egypt	110 Q 3
Maribel, N. C.	36 Q 4	Marghlan, Central Asia (see Margolan)	100 K 4	Marienthal, Germany (see Merctenheim)	86 O 10	Marlyves, Philippine Islands	118 H 8
Maribo, Denmark, '90, 2,542	88 J 7	Marghlan, Central Asia (see Margolan)	100 K 4	Marienthal, Germany (see Merctenheim)	86 O 10	Marlyves, Sierra de (Mts.), Philippine Islands	118 G 8
Maribo (amt), Denmark, '90, 100,552	88 K 7	Marghlan, Central Asia (see Margolan)	100 K 4	Marienthal, Germany (see Merctenheim)	86 O 10	Mark (river), Netherlands	84 E 5
Marica, Brazil	71 J 8	Marghlan, Central Asia (see Margolan)	100 K 4	Marienthal, Germany (see Merctenheim)	86 O 10	Marka, Morocco	111 F 3
Maricao, Porto Rico, parish, '87, 7,673	68½ C 3	Marghlan, Central Asia (see Margolan)	100 K 4	Marienthal, Germany (see Merctenheim)	86 O 10	Markab, Arabia	102 J 5
Mariaca, Porto Rico	68½ C 3	Marghlan, Central Asia (see Margolan)	100 K 4	Marienthal, Germany (see Merctenheim)	86 O 10	Markab, Turkey in Asia	101 F 5
Marico (district), South African Republic	113 H 3	Marghlan, Central Asia (see Margolan)	100 K 4	Marienthal, Germany (see Merctenheim)	86 O 10	Markagunt Plateau, Utah	54 K 5
Maricopa, Ariz.	55 D 5	Marghlan, Central Asia (see Margolan)	100 K 4	Marienthal, Germany (see Merctenheim)	86 O 10	Markapur, British India	105 G 12
Maricopa (Co.), Ariz., 10,986	55 C 5	Marghlan, Central Asia (see Margolan)	100 K 4	Marienthal, Germany (see Merctenheim)	86 O 10	Markaryd, Sweden	95 H 8
Marico River, South African Republic	113 H 3	Marghlan, Central Asia (see Margolan)	100 K 4	Marienthal, Germany (see Merctenheim)	86 O 10	Mark Center, O., a275	17 A 2
Maridasa, Madagascar	112 S 14	Marghlan, Central Asia (see Margolan)	100 K 4	Marienthal, Germany (see Merctenheim)	86 O 10	Markdale, Ontario, '91, 756	60 E 3
Marie, France	81 K 10	Marghlan, Central Asia (see Margolan)	100 K 4	Marienthal, Germany (see Merctenheim)	86 O 10	Markdorf, Germany	86 R 10
Marie, Mont.	49 D 3	Marghlan, Central Asia (see Margolan)	100 K 4	Marienthal, Germany (see Merctenheim)	86 O 10	Marked Butte, S. Dak.	27 D 1
Marie, Norway	95 E 2	Marghlan, Central Asia (see Margolan)	100 K 4	Marienthal, Germany (see Merctenheim)	86 O 10	Marked Tree, Ark.	44 L 3
Marie, Prince Edward Island	62 G 3	Marghlan, Central Asia (see Margolan)	100 K 4	Marienthal, Germany (see Merctenheim)	86 O 10	Markelo, Netherlands, commune, '94, est. 4,203	84 J 4
Mariefred, Sweden, '96, 1,134	95 K 7	Marghlan, Central Asia (see Margolan)	100 K 4	Marienthal, Germany (see Merctenheim)	86 O 10	Markelsville, Pa., a225	15 I 6
Marie Galante (Island; Fr.), West Indies, '90, 13,850	68½ H 8	Marghlan, Central Asia (see Margolan)	100 K 4	Marienthal, Germany (see Merctenheim)	86 O 10	Marken (Island), Netherlands	84 F 7
Marie Galante, West Indies (local map of)	68½ C 10	Marghlan, Central Asia (see Margolan)	100 K 4	Marienthal, Germany (see Merctenheim)	86 O 10	Markes, Pa.	16 G 7
Mariehamn, Russia, est. 618	97 B 1	Marghlan, Central Asia (see Margolan)	100 K 4	Marienthal, Germany (see Merctenheim)	86 O 10	Markesan, Wis., s.c.'95, 523	

Markgröningen, Germany	86 P 8	Mar Menor (lagoon), Spain	83 M 7	Marrowbone, Ky., a100	40 F 7	Marsh Gibbon, England	77 C 3
Markham, Cal.	56 B 4	Marmol, Nev.	54 B 3	Marrs Landing, Wash.	51 C 4	Marsh I., La.	45 F 7
Markham, Idaho	50 C 1	Marmolada (Mt.), Italy	93 L 2	Marruu, Africa	110 K 8	Mars Hill, Ark.	44 F 8
Markham, Ind. Ty.	48 M 2	Marmora, N. J.	14 F 9	Marsa Mt., Cal.	57 D 7	Mars Hill, Me.	6 G 2
Markham, L. Tib.	25 E 2	Marmora, Ontario	60 H 3	Mars, Neb.	29 F 1	Mars Hill, N. C., a225	36 E 3
Markham, N. Y.	13 D 7	Marmora, Sea of, Turkey in Europe	98 L 8	Mars, Pa., a500	16 B 5	Marsh L., Minn.	35 A 4
Markham, Ontario, '91, 1,100.	60 F 4	Marmora Island, Turkey in Asia	101 B 2	Mars, Wis.	24 G 7	Marsh L., Neb.	29 D 1
Markham, Va., a125	34 H 3	Marmore, Cascate delle, Italy (see Falls of Terni)	94 N 9	Marsabiti Mount, Africa	112 Q 10	Marsland, Oreg.	52 B 1
Markham, Wash., a125	51 B 3	Marmot, N. Dak.	26 C 3	Marsa Dongola, Egypt	110 Q 5	Marsland, Wis.	24 D 6
Markham Island, Arctic Region	3 H 6	Marmot I., Alaska	58 O 7	Marsa Elal (bay), Egypt	110 Q 5	Marsh Pt., Cal.	56 K 4
Markhamville, New Brunswick	62 D 4	Marnay, France	82 M 6	Marsa Itali, Turkey in Asia	102 II 7	Marsh Pt., N. C.	36 R 4
Markhinskala, Siberia	100 P 2	Marne, Canal de la, France	82 L 3	Marsala, Italy, '81, 19,732.	94 II 13	Marsh R., Minn.	25 A 2
Markinch (village), Scotland, '91, 1,397	78 K 7	Marne (department), France, '96, 439,577	82 J 3	Marsanne, France	81 K 8	Marsh River (place), Minn.	25 A 2
Markirch, Germany, '90, 8,419	86 Q 5	Marne, Haute- (department), France, '96, 232,057	82 L 4	Marsa Shab (bay), Egypt	110 P 5	Marshville, Fla., a250	39 N 4
Markkreb, Germany (on travel map)	74 H 4	Marne (river), France	82 F 3	Marsa Tobruk, Africa	110 N 2	Marshville, Mich., a175	23 J 10
Märksch Friedland, Germany, '95, 2,142	87 F 23	Marne (river), France (on travel map)	74 F 4	Marsa Truklat, Africa	110 Q 6	Marshville, N. C.	36 J 5
Markland, Ind., a200	19 F 7	Marne (river), France (on travel map)	74 F 4	Marsberg, Germany (Nieder Marsberg, '95, 3,862; Ober Marsberg, '95, 1,244)	85 K 8	Marshwood, Pa.	15 L 4
Markle, Ind., 670	19 F 3	Marne, Germany, '95, 3,002.	85 E 9	Marsbluff, S. C.	37 J 3	Marshy Hope, Nova Scotia	62 G 4
Markleeville (c.h.), Cal., 149.	56 F 4	Marne, Ia., a.c.'95, 439.	28 C 5	Marsboro, Quebec	61 N 7	Marsiconuovo, Italy, '91, 3,338.	94 T 14
Markleton, Pa., a300	16 D 7	Marnhelm, Germany	86 N 6	Marschwendorf, Austria	90 M 2	Marsillargues, France	81 D 11
Markleville, Ind., a200	19 E 5	Marritz, Germany	85 F 14	Marschowitz, Austria	90 J 4	Marsivao, Turkey in Asia, a5,000	101 F 2
Markley, Tex.	46 J 4	Marutca, North (Island), Low Archipelago	117 M 8	Marsden, Ark.	44 II 8	Marske, England	76 J 4
Markleysburg, Pa., a225	16 C 7	Maro, Wady, Africa	110 L 6	Marsden, Ind. Ty.	48 H 6	Marsland, Neb.	29 A 1
Marklissa, Germany, '95, 2,307	87 K 21	Maroa, Ill., 1,164	20 G 5	Marsden, New Zealand	117 E 2	Mars-la-Tour, France	82 M 2
Markneukirchen, Germany, '95, 7,270	86 M 15	Maroa, Venezuela	70 D 3	Marsden, Quebec	61 M 7	Marslev, Denmark	88 II 6
Markolsheim, Germany	86 Q 5	Marua Peninsula, Madagascar.	112 T 13	Marsdelf (channel), Netherlands	84 E 3	Marson, France	82 K 3
Markopolou, Greece, '89, 1,762	99 K 6	Maroc (country), Africa (see Morocco)	111 E 2	Marselle (Bouche-du-Rhône), France, '96, 442,239	81 F 12	Marsoulin Peninsula, Haiti	68 B 6
Markos (bay), Iceland	88 P 3	Marocco (country), Africa (see Morocco)	111 E 2	Marselle (Oise), France	82 E 1	Marsstad, Denmark, '90, 3,028.	88 H 7
Markovo (Kamchatka), Siberia	100 T 2	Marocco (country), Africa (see Morocco)	111 E 2	Marselle (Rhône), France (on travel map)	74 G 7	Marsstetten, Switzerland	91 K 2
Markovo (Yeniseisk), Siberia	100 L 1	Maroda, Africa (see Morocco)	111 E 3	Marselles, France (see Marselle)	81 F 12	Marston, England	77 E 2
Markranstädt, Germany, '95, 5,879	86 K 15	Maroda, Africa (see Morocco)	112 Q 15	Marselles, Ill., 2,210	20 II 3	Marston, Long, England	77 E 3
Marks, O.	17 H 3	Marokan (Island), Low Archipelago	117 N 9	Marselles, O., 213	17 D 3	Marston, Ill.	20 D 3
Marksboro, N. J., a200	14 E 2	Maroldswelsach, Germany	86 M 12	Marsella, O., 213	17 D 3	Marston, Ontario	60 E 5
Marksbury, Ky.	40 G 5	Maroli (Salsette Island), British India	105 N 10	Marsella, O., 213	17 D 3	Marston, S. Dak.	27 D 2
Marka Butte, Cal.	53 O 1	Maroll (Trombay Island), British India	105 N 11	Marsella, O., 213	17 D 3	Marston, Wyo.	50 K 8
Markstay, Ontario	60 E 1	Marolde, Africa	110 S 9	Marsella, O., 213	17 D 3	Martston Magna, England	75 G 11
Marks Tey, England	77 L 3	Marolles, France	82 E 3	Marsella, O., 213	17 D 3	Marston Moor, England	76 K 5
Marksville (c.h.), La., 540.	45 F 4	Marolles-les-Brautes, France	82 A 4	Marsella, O., 213	17 D 3	Marsstrand, Sweden, '91, 1,495.	95 G 8
Marksville, Ontario	60 B 1	Maroumas, Coon.	10 E 3	Marsella, O., 213	17 D 3	Marsusaka, Japan, '87, est. 12,575	108 H 6
Marksville, Va., a100	34 G 3	Maromme, France	82 B 2	Marsella, O., 213	17 D 3	Mart, Tex., a150	46 L 6
Marktbreit, Germany	86 N 11	Maromoni Point, Madagascar	112 S 13	Marsella, O., 213	17 D 3	Marta, Italy	94 L 9
Marktheidenfeld, Germany	86 N 10	Maron, Kut, Persia	103 C 5	Marsella, O., 213	17 D 3	Marta (river), Italy	94 L 10
Markt, Germany	86 Q 16	Maronia, Turkey in Europe	89 II 8	Marsella, O., 213	17 D 3	Martaban, Burma	106 C 6
Marktoffingen, Germany	86 P 11	Maroni River, Dutch Guinea	71 G 2	Marsella, O., 213	17 D 3	Martaban, Gulf of, Burma	106 C 7
Markton, Ala.	42 E 3	Maron Peak, Col.	53 E 4	Marsella, O., 213	17 D 3	Martabai, Africa	110 N 7
Markt Schelken, Hungary	89 P 6	Maroravina, Madagascar	112 S 15	Marsella, O., 213	17 D 3	Mattapura, Borneo	116 E 5
Markyate Street, England	77 F 3	Maro Reef, Oceania	114 L 2	Marsella, O., 213	17 D 3	Mattel, Fla.	39 M 4
Marl, Ala.	42 E 8	Maros (river), Hungary	89 O 6	Marsella, O., 213	17 D 3	Mattel, France	81 G 8
Marlabank, Neb.	29 E 1	Marosika, Madagascar	112 T 14	Marsella, O., 213	17 D 3	Martel, O., a250	17 E 3
Marlboro, Conn., town, 582	10 F 3	Maros-Ilye, Hungary	89 O 6	Marsella, O., 213	17 D 3	Martelange, Belgium, '90, 1,308	84 G 9
Marlboro, Mass., city, a.c.'95, 14,977	9 B 3	Marostica, Italy	93 L 3	Marsella, O., 213	17 D 3	Martelle, Ia., a125	28 L 3
Marlboro, Mass., village, a.c. '95, 106	9 E 2	Maros-Torda (comitat), Hungary, '90, 163,648	89 Q 5	Marsella, O., 213	17 D 3	Martelle, Wis., a175	24 B 5
Marlboro, N. H., town, 1,695.	7 F 11	Maros-Ujvár, Hungary	89 Q 5	Marsella, O., 213	17 D 3	Marten River (Ungava), Canada	59 P 6
Marlboro, N. J., a300	14 G 4	Maros-Vásárhely, Hungary, '90, 14,212	89 Q 5	Marsella, O., 213	17 D 3	Marteo River (Mackenzie), Canada	63 G 1
Marlboro, N. Y., town, '90, 3,598	11 N 10	Marót, Aranyos, Hungary	89 K 3	Marsella, O., 213	17 D 3	Martensdijk, Netherlands	84 F 4
Marlboro, N. Y., vill., 870	11 O 8	Marotadruno, Madagascar	112 S 14	Marsella, O., 213	17 D 3	Martens Lake, Canada	63 J 3
Marlboro, O., 271	17 H 3	Maroti, Africa	112 S 14	Marsella, O., 213	17 D 3	Martés, Sierra (Mt.), Spain	83 L 5
Marlboro (Co.), S. C., 23,500.	37 J 2	Maroubra Bay, Australia	115 J 3	Marsella, O., 213	17 D 3	Martba, Ala., a125	42 E 8
Marlboro, Vt., town, 495	7 D 11	Marovoay, Madagascar	112 S 14	Marsella, O., 213	17 D 3	Martba, Mout, Australia	115 C 3
Marlboro Depot, N. H.	7 F 11	Marple, Pa., a300	15 K 2	Marsella, O., 213	17 D 3	Martba, Ky.	40 K 4
Marlboro Jc. (part of Marlboro), Mass.	9 B 3	Marquand, Oreg., a125	52 C 1	Marsella, O., 213	17 D 3	Martba, Okla.	48 D 5
Marlboro Milla, Conn., a175.	10 F 3	Marquand, Mo., a325	31 M 10	Marsella, O., 213	17 D 3	Martba Brae, Jamaica	68 H 6
Marlboro Sta., Md.	33 J 4	Marquartstein, Germany	86 R 15	Marsella, O., 213	17 D 3	Martba Brae River, Jamaica	68 H 6
Marlborough, England, '91, 3,012	77 A 5	Marquea Islands, Solomon Is.	117 J 3	Marsella, O., 213	17 D 3	Martba Furnace, Pa.	16 F 5
Marlborough (provincial district), New Zealand, '96, 12,483	117 E 6	Marquea, Punta (point), Argentina	72 D 13	Marsella, O., 213	17 D 3	Martbalen, Switzerland, '88, 1,025	91 J 2
Marlborough Downs (range of hills), England	75 J 11	Marquesa, Spalo	83 H 4	Marsella, O., 213	17 D 3	Martbasville, Mo., a225	30 K 7
Marle, France	82 H 1	Marquesas Islands (French), Oceania, '91, a6,000	114 O 5	Marsella, O., 213	17 D 3	Martbas Viogard I., Mass.	9 C 6
Marles, France	82 F 3	Marquesas Islands (local map of), Oceania	117 O 5	Marsella, O., 213	17 D 3	Martbaville, La., 382	45 C 3
Mariette, Mich., a875	23 P 11	Marquesa Key, Fla.	39 M 13	Marsella, O., 213	17 D 3	Martigné-Verchad, France	80 D 5
Marlette L., Nev.	54 A 2	Marquette, Ill., a100	20 G 2	Marsella, O., 213	17 D 3	Martigny-la-Ville, Switzerland, '88, 1,542	91 D 6
Marlette Peak, Nev.	54 A 2	Marquette, Kan., a.c.'95, 433.	32 E 3	Marsella, O., 213	17 D 3	Martigny-le-Bourg, Switzerland, '88, 1,123	91 D 6
Marley, Ill.	20 K 2	Marquette, Manitoba	63 M 4	Marsella, O., 213	17 D 3	Martigny-le-Gerbovaux, France	82 M 4
Marley, Md.	33 F 7	Marquette (district), Manitoba, '91, 36,069	63 L 4	Marsella, O., 213	17 D 3	Martigny-les-Lanouches, France	82 M 4
Marley Cr., Md.	33 F 7	Marquette (Co.), Mich., 39,521	22 F 5	Marsella, O., 213	17 D 3	Martignes, France, '91, comm. 5,918; town, 4,340.	81 F 12
Marley Sta., Ill.	21 K 6	Marquette (c.h.), Mich., '90, 9,093; '97, a9,850	22 G 4	Marsella, O., 213	17 D 3	Martin, Cape, Alaska	58 R 6
Marlin (c.h.), Tex., 2,068.	46 L 6	Marquette, Neb., 261	29 G 3	Marsella, O., 213	17 D 3	Martin, Ark.	44 K 4
Marlton (c.h.), W. Va., a175.	35 F 4	Marquette (explorer's route), North America	4 N 9	Marsella, O., 213	17 D 3	Martin, Fla.	39 M 4
Marlow, Ala., a150	42 B 10	Marquette, Wis., a825	24 H 7	Marsella, O., 213	17 D 3	Martin, Ga.	38 E 3
Marlow, Great, England	77 D 4	Marquette (Co.), Wis., a.c.'95, 10,203	24 H 7	Marsella, O., 213	17 D 3	Martin, Idaho	50 F 6
Marlow, Little, England	77 D 4	Marquette, Wyo.	50 K 5	Marsella, O., 213	17 D 3	Martin (Co.), Ind., 13,973	19 G 7
Marlow, Ga., a150	38 J 7	Marquette I., Mich.	22 N 6	Marsella, O., 213	17 D 3	Martin, Ky.	40 K 3
Marlow, Germany	85 D 15	Marquez, Tex., a375	46 L 6	Marsella, O., 213	17 D 3	Martin (Co.), Ky., a2,200.	40 L 5
Marlow, Ind. Ty., a750	48 G 5	Marquis, Cape (Saint Lucia), West Indies	68½ J 9	Marsella, O., 213	17 D 3	Martin, Mich., a300	23 K 12
Marlow, N. H., town, 584	7 F 10	Marquise, France, '91, 3,511	80 G 2	Marsella, O., 213	17 D 3	Martin (Co.), Minn., a.c.'95, 13,981	25 C 6
Marlow, Quebec	61 O 7	Marra, Turkey in Asia	101 G 5	Marsella, O., 213	17 D 3	Martin, Miss., a150	43 C 7
Marlow, S. C.	37 K 4	Marradi, Italy	93 L 6	Marsella, O., 213	17 D 3	Martin, Neb.	29 C 3
Marlow Cr., Oreg.	52 A 3	Marrah Mountains, Africa	110 M 7	Marsella, O., 213	17 D 3	Martin, N. H.	7 J 10
Marlon, N. J., a400.	14 E 6	Marrakech, Morocco (see Morocco)	111 D 3	Marsella, O., 213	17 D 3	Martin (Co.), N. C., 15,221.	36 P 3
Marlville, N. C.	36 N 6	Marrarglin, Capo (cape), Italy	92 B 7	Marsella, O., 213	17 D 3	Martin, O., a325	17 D 1
Marly-le-Rol, France, '91, 1,491	82 D 3	Marrat en-Noman, Turkey in Asia (see Marra)	101 G 5	Marsella, O., 213	17 D 3	Martin, Okla.	48 C 5
Marly Works (Guadeloupe), West Indies	68½ C 8	Marray, France	82 B 5	Marsella, O., 213	17 D 3	Martin, Island, Scotland	78 F 4
Marmaduke, Ark., a100	44 M 2	Marrel, Scotland	78 J 3	Marsella, O., 213	17 D 3	Martin, S. C.	37 F 5
Marmagne, France	82 E 6	Marrl, British India (see Murrel)	104 D 3	Marsella, O., 213	17 D 3	Martin (Co.), S. Dak., 7	27 B 1
Marmagoa, British India	105 D 12	Marrickville, Australia, a8,000	115 J 2	Marsella, O., 213	17 D 3	Martin (river), Spain	83 M 3
Marmaka, Cape, Greece	99 C 3	Marrlotte, Utah	54 K 1	Marsella, O., 213	17 D 3	Martin, Tenn., a1,700	41 D 2
Mar Nakur, Der, Egypt	110 R 5	Marr Mt., Alaska	58 S 3	Marsella, O., 213	17 D 3	Martin (Co.), Tex., 264.	47 F 5
Marmadee, France, '96, 9,888.	81 F 8	Marroqui, Punta (point), Spain	83 G 9	Marsella, O., 213	17 D 3	Martin, Wash.	51 D 2
Marmadee, France (on travel map)	74 E 6			Marsella, O., 213	17 D 3	Martin, W. Va.	35 H 2
Marmaria, Turkey in Asia	101 C 6			Marsella, O., 213	17 D 3	Martina, Mout., a100	49 B 2
Mármaros (comitat), Hungary, (see Máramaros)	89 P 3			Marsella, O., 213	17 D 3	Martluach (Ger.), Switzerland (see Martigny-la-Ville)	91 D 6
Mármaros-Sziget, Hungary (see Máramaros-Sziget)	89 P 3			Marsella, O., 213	17 D 3	Martina Franca, Italy, '81 town, 14,454; commune, 19,257	92 L 7
Mármelade, Haiti	68 C 6			Marsella, O., 213	17 D 3	Martin Bay, New Zealand	117 B 8

Martindale Depot, N. Y., a100.	12 P 7	Marwick, Scotland	78 K 1	Masgerd, Turkey in Asia	101 H 3	Masr-el-Kahira, Egypt (see Cairo)	110 S 5
Martindale Fork, Ind.	19 F 5	Mary, Mount, Australia	115 B 1	Mashaga, Russia	97 H 2	Masrub, Africa	110 N 7
Martindago, Italy, '81, 3,436.	93 G 3	Mary, Ky.	40 K 5	Mashale (river), Africa	112 M 15	Masruk, Africa	110 M 7
Martineschi, Rumania	98 K 3	Maryborough (Queensland), Australia, a10,000.	115 J 5	Masham, England, '91, 2,173.	76 J 4	Massa, Africa	112 R 11
Martineti, Rumania (see Martineschi)	98 K 3	Maryborough (Victoria), Australia, est. 5,329.	115 G 7	Masham Mills, Quebec	61 B 7	Massa, Tanna (Island), Dutch East India	116 A 5
Martinesche, Rumania (see Martineschi)	98 K 3	Maryborough, Ireland, '91, 2,809.	79 G 5	Mashbapug L. Cons.	10 G 1	Massa (Massa e Carrara), Italy, '81, town, 8,998; commune, 20,032; '95, commune, est. 24,500.	93 H 6
Martinez, Ariz.	55 C 4	Maryburgh (village), Scotland, '91, 381.	78 H 4	Mashbury, England	77 J 2	Massa (Roigio), Italy, '81, 874.	93 K 4
Martinez (c.h.), Cal., 1,600.	56 C 5	Marydel, Ky.	40 J 6	Mashena, Africa, a10,000.	111 J 7	Massa (Feviglia), Italy	94 N 9
Martinez, Cal. (on local map).	56 K 1	Marydel, Md., a250.	33 M 3	Masherbrum, Mount, British India	104 F 2	Massa (Massa e Carrara), Italy (on travel map)	74 H 7
Martinez, N. Mex.	55 K 2	Marydel, Miss.	43 F 5	Mashkiel River, Persia	103 H 2	Massa, Wady-el, Morocco	111 D 3
Martin Garcia, Isla (Island), Argentina	72 F 12	Marydel, S. C.	37 D 1	Mashkiy, Cerro (Mt.), Venezuela	70 D 3	Massabi, Africa	112 J 12
Martin I. La.	45 L 7	Marye, Miss.	43 D 3	Mashkel Hamun (swampy lake), Baluchistan	103 K 6	Massac, Ill.	21 H 11
Martinique (Island), Fr., West Indies, '95, est. 187,692.	68 1/2 J 9	Mary Elizabeth Island, Franz Josef Land	3 B 2	Mashkiel River, Persia	103 K 6	Massac (Co.), Ill., 11,313.	21 H 11
Martinique, Little (Island), Windward Islands, West Indies	68 1/2 H 11	Mary Esther, Fla.	39 C 2	Mashouland (region), Africa	112 O 15	Massachusetts (State), U. S., s.c. '95, 2,500,183.	5 M 2
Martinique, West Indies (local map of)	68 1/2 E 9	Mary Harmsworth, Cape Arctic Region	3 J 4	Mashpee, Mass. (town), s.c. '95, 330.	8 N 6	Massachusetts (State), U. S. (large scale maps of)	8, 9
Martinique-ferde, Germany	87 H 29	Maryhill, Scotland	78 C 2	Mashut-el-Suk, Egypt, '82, 5,574.	110 S 4	Massachusetts Bay, Mass.	9 E 3
Martin Islands, Solomon Is.	117 J 4	Maryhill, Alaska	58 Y 9	Mashut-el-Suk, Egypt, '82, 5,574.	110 S 4	Masack, Ky.	40 C 2
Martino, Greece, '80, 1,434.	99 H 3	Marykirk, Scotland	78 L 6	Mashut-el-Suk, Egypt, '82, 5,574.	110 S 4	Massacre Bay, New Zealand (see Golden Bay)	117 E 5
Martin Pina, Laguna de (lake), Porto Rico	68 1/2 G 2	Mary L., Wash.	51 B 2	Mashut-el-Suk, Egypt, '82, 5,574.	110 S 4	Massacre Lakes, Nev.	54 C 1
Martin Point, Newfoundland.	62 H 5	Maryland, Ill., a100.	20 F 1	Mashut-el-Suk, Egypt, '82, 5,574.	110 S 4	Massa e Carrara (province), Italy, '81, 169,469; '95, est. 182,315.	93 H 6
Martin Pt., Alaska	58 S 1	Maryland (district), Liberia	111 D 9	Mashut-el-Suk, Egypt, '82, 5,574.	110 S 4	Masafra, Italy, '81, 9,463.	92 L 7
Martinshuck, Switzerland	21 D 6	Maryland (Pt., Md., a350.	33 H 5	Mashut-el-Suk, Egypt, '82, 5,574.	110 S 4	Masafra, Italy, '81, 9,463.	92 L 7
Martinburg, Ill.	19 D 8	Maryland (State), U. S., '90, 1,042,390.	5 L 3	Mashut-el-Suk, Egypt, '82, 5,574.	110 S 4	Masafra, Italy, '81, 9,463.	92 L 7
Martinburg, Ind.	19 D 8	Maryland (State), U. S. (large scale map of)	33	Mashut-el-Suk, Egypt, '82, 5,574.	110 S 4	Masafra, Italy, '81, 9,463.	92 L 7
Martinburg, Ia., s.c. '95, 347.	28 J 5	Maryland Line, Md., a100.	33 K 1	Mashut-el-Suk, Egypt, '82, 5,574.	110 S 4	Masafra, Italy, '81, 9,463.	92 L 7
Martinburg, Md., a150.	33 G 3	Maryland Sta., Miss.	43 D 3	Mashut-el-Suk, Egypt, '82, 5,574.	110 S 4	Masafra, Italy, '81, 9,463.	92 L 7
Martinburg, Mo., 276.	30 J 6	Marylebone (part of London), England, '91, 142,404.	75 N 14	Mashut-el-Suk, Egypt, '82, 5,574.	110 S 4	Masafra, Italy, '81, 9,463.	92 L 7
Martinburg, Neb., a150.	29 H 1	Marylee, Ala.	42 C 3	Mashut-el-Suk, Egypt, '82, 5,574.	110 S 4	Masafra, Italy, '81, 9,463.	92 L 7
Martinburg, N. Y., a300.	12 L 4	Mary Murray Island, Arctic Region	3 B 5	Mashut-el-Suk, Egypt, '82, 5,574.	110 S 4	Masafra, Italy, '81, 9,463.	92 L 7
Martinburg, O., 257.	17 F 4	Mary Mussy Bay, Arctic Region	3 M 6	Mashut-el-Suk, Egypt, '82, 5,574.	110 S 4	Masafra, Italy, '81, 9,463.	92 L 7
Martinburg, Pa., 588.	16 F 6	Maryport, England, '91, 8,784.	76 C 3	Mashut-el-Suk, Egypt, '82, 5,574.	110 S 4	Masafra, Italy, '81, 9,463.	92 L 7
Martinburg (c.h.), W. Va., 7,226.	35 K 2	Marys Cr., Idaho	50 D 7	Mashut-el-Suk, Egypt, '82, 5,574.	110 S 4	Masafra, Italy, '81, 9,463.	92 L 7
Martinburg Sta., N. Y.	12 M 4	Marys Home, Mo., a300.	51 O 2	Mashut-el-Suk, Egypt, '82, 5,574.	110 S 4	Masafra, Italy, '81, 9,463.	92 L 7
Martins Creek, Pa., a300.	15 M 5	Marys R., Idaho	50 O 2	Mashut-el-Suk, Egypt, '82, 5,574.	110 S 4	Masafra, Italy, '81, 9,463.	92 L 7
Martins Creek Sta., N. J.	14 D 2	Marys R., Oreg.	52 C 3	Mashut-el-Suk, Egypt, '82, 5,574.	110 S 4	Masafra, Italy, '81, 9,463.	92 L 7
Martinsdale, Mont., a100.	49 F 3	Marystowa, Tex., a200.	46 K 5	Mashut-el-Suk, Egypt, '82, 5,574.	110 S 4	Masafra, Italy, '81, 9,463.	92 L 7
Martinson, Col.	53 J 8	Marysvale, Utah, a275.	54 K 4	Mashut-el-Suk, Egypt, '82, 5,574.	110 S 4	Masafra, Italy, '81, 9,463.	92 L 7
Martins Ferry, O., '90, 6,250; '97, a7,500.	17 J 4	Marysville (c.h.), Cal., '90, 3,991; '97, a4,025.	56 D 3	Mashut-el-Suk, Egypt, '82, 5,574.	110 S 4	Masafra, Italy, '81, 9,463.	92 L 7
Martins Industry Lightship, S. C.	37 G 7	Marysville, Fla.	39 F 2	Mashut-el-Suk, Egypt, '82, 5,574.	110 S 4	Masafra, Italy, '81, 9,463.	92 L 7
Martins Mills, Tenn.	41 E 4	Marysville, Idaho	50 H 5	Mashut-el-Suk, Egypt, '82, 5,574.	110 S 4	Masafra, Italy, '81, 9,463.	92 L 7
Martins Pond, Mass.	9 D 2	Marysville, Ind., a100.	19 E 7	Mashut-el-Suk, Egypt, '82, 5,574.	110 S 4	Masafra, Italy, '81, 9,463.	92 L 7
Martins River (place), Nova Scotia	62 E 5	Marysville, Ia., s.c. '95, 360.	28 G 5	Mashut-el-Suk, Egypt, '82, 5,574.	110 S 4	Masafra, Italy, '81, 9,463.	92 L 7
Martina Sta., Ala., a100.	12 O 6	Marysville (c.h.), Kan., s.c. '95, 2,297.	32 F 2	Mashut-el-Suk, Egypt, '82, 5,574.	110 S 4	Masafra, Italy, '81, 9,463.	92 L 7
Martius Sta., Ia.	28 M 4	Marysville, Mich., a300.	23 Q 12	Mashut-el-Suk, Egypt, '82, 5,574.	110 S 4	Masafra, Italy, '81, 9,463.	92 L 7
Martius Store, Va.	34 F 7	Marysville, Mont., 1,489.	49 D 3	Mashut-el-Suk, Egypt, '82, 5,574.	110 S 4	Masafra, Italy, '81, 9,463.	92 L 7
Martlastowa, Mo.	30 G 4	Marysville, Neb.	29 G 3	Mashut-el-Suk, Egypt, '82, 5,574.	110 S 4	Masafra, Italy, '81, 9,463.	92 L 7
Martlastowa, Ill., 779.	21 K 7	Marysville, New Brunswick, a900.	62 O 3	Mashut-el-Suk, Egypt, '82, 5,574.	110 S 4	Masafra, Italy, '81, 9,463.	92 L 7
Martlastowa (c.h.), Ind., 2,680.	19 D 6	Marysville (c.h.), O., 2,810.	17 D 4	Mashut-el-Suk, Egypt, '82, 5,574.	110 S 4	Masafra, Italy, '81, 9,463.	92 L 7
Martlastowa, Mo.	6 E 8	Marysville, Pa., 1,115.	15 J 6	Mashut-el-Suk, Egypt, '82, 5,574.	110 S 4	Masafra, Italy, '81, 9,463.	92 L 7
Martlastowa, Mich., a150.	23 P 13	Marysville, Tex., a225.	46 K 4	Mashut-el-Suk, Egypt, '82, 5,574.	110 S 4	Masafra, Italy, '81, 9,463.	92 L 7
Martlastowa, Miss., a150.	43 D 7	Marysville, Va., a100.	34 E 6	Mashut-el-Suk, Egypt, '82, 5,574.	110 S 4	Masafra, Italy, '81, 9,463.	92 L 7
Martlastowa, Mo., a150.	30 D 4	Marysville, Wash., 262.	51 C 1	Mashut-el-Suk, Egypt, '82, 5,574.	110 S 4	Masafra, Italy, '81, 9,463.	92 L 7
Martlastowa, N. J., a200.	14 F 3	Maryvale, Australia	115 G 3	Mashut-el-Suk, Egypt, '82, 5,574.	110 S 4	Masafra, Italy, '81, 9,463.	92 L 7
Martlastowa, O., 336.	18 C 6	Maryville, Ireland	79 J 8	Mashut-el-Suk, Egypt, '82, 5,574.	110 S 4	Masafra, Italy, '81, 9,463.	92 L 7
Martlastowa, S. C.	37 E 1	Maryville (c.h.), Mo., 4,037.	30 C 4	Mashut-el-Suk, Egypt, '82, 5,574.	110 S 4	Masafra, Italy, '81, 9,463.	92 L 7
Martlastowa, Tex.	46 N 6	Maryville (c.h.), Tenn., 1,686.	41 O 3	Mashut-el-Suk, Egypt, '82, 5,574.	110 S 4	Masafra, Italy, '81, 9,463.	92 L 7
Martlastowa (c.h.), Va., a2,600.	34 D 7	Marzuk, Abu, Egypt	110 O 3	Mashut-el-Suk, Egypt, '82, 5,574.	110 S 4	Masafra, Italy, '81, 9,463.	92 L 7
Martinton, Ill., 125.	20 K 4	Masaba, Minn., s.c. '95, 150.	25 E 2	Mashut-el-Suk, Egypt, '82, 5,574.	110 S 4	Masafra, Italy, '81, 9,463.	92 L 7
Martlatown, Wis., a275.	24 G 9	Masabi Island, Turkey in Asia	102 F 4	Mashut-el-Suk, Egypt, '82, 5,574.	110 S 4	Masafra, Italy, '81, 9,463.	92 L 7
Martin Vas (Islands), South America	69 O 10	Masada, Tenn.	41 K 2	Mashut-el-Suk, Egypt, '82, 5,574.	110 S 4	Masafra, Italy, '81, 9,463.	92 L 7
Martinville, Quebec	61 L 8	Masa-a-fera (Island), South America	69 D 10	Mashut-el-Suk, Egypt, '82, 5,574.	110 S 4	Masafra, Italy, '81, 9,463.	92 L 7
Martishklna, Russia	97 C 9	Masai (tribe), Africa	112 Q 12	Mashut-el-Suk, Egypt, '82, 5,574.	110 S 4	Masafra, Italy, '81, 9,463.	92 L 7
Martius Cataract, Brazil	71 G 6	Masalit (tribe), Africa	110 L 7	Mashut-el-Suk, Egypt, '82, 5,574.	110 S 4	Masafra, Italy, '81, 9,463.	92 L 7
Martlake, Australia	115 G 7	Masaganay, Africa	112 K 13	Mashut-el-Suk, Egypt, '82, 5,574.	110 S 4	Masafra, Italy, '81, 9,463.	92 L 7
Martland, Neb.	29 G 3	Masaganay Bay, Africa	112 P 13	Mashut-el-Suk, Egypt, '82, 5,574.	110 S 4	Masafra, Italy, '81, 9,463.	92 L 7
Martsham, England	77 M 2	Masaganay, Africa	112 O 13	Mashut-el-Suk, Egypt, '82, 5,574.	110 S 4	Masafra, Italy, '81, 9,463.	92 L 7
Martling, Ala., a100.	42 E 2	Masardis, Me., town, 250.	6 G 3	Mashut-el-Suk, Egypt, '82, 5,574.	110 S 4	Masafra, Italy, '81, 9,463.	92 L 7
Martlock, England	75 G 12	Masare, Africa	112 Q 10	Mashut-el-Suk, Egypt, '82, 5,574.	110 S 4	Masafra, Italy, '81, 9,463.	92 L 7
Martoa (Chester), England	76 Q 4	Masat, Turkey in Asia	101 J 2	Mashut-el-Suk, Egypt, '82, 5,574.	110 S 4	Masafra, Italy, '81, 9,463.	92 L 7
Martoa (Warwick), England	77 B 1	Masatope, Nicaragua	66 B 8	Mashut-el-Suk, Egypt, '82, 5,574.	110 S 4	Masafra, Italy, '81, 9,463.	92 L 7
Marton, Hungary	89 L 2	Masa-tierra (Island), South America	69 E 10	Mashut-el-Suk, Egypt, '82, 5,574.	110 S 4	Masafra, Italy, '81, 9,463.	92 L 7
Marton, Kün-Szent, Hungary, 12,554.	89 M 5	Masaya, Nicaragua, '90, a14,000.	66 J 7	Mashut-el-Suk, Egypt, '82, 5,574.	110 S 4	Masafra, Italy, '81, 9,463.	92 L 7
Marton, New Zealand, '91, 976; '96, 1,151.	117 F 5	Masaya (department), Nicaragua	66 J 8	Mashut-el-Suk, Egypt, '82, 5,574.	110 S 4	Masafra, Italy, '81, 9,463.	92 L 7
Martovansar, Hungary	89 K 4	Masaya, Nicaragua (on local map)	66 B 8	Mashut-el-Suk, Egypt, '82, 5,574.	110 S 4	Masafra, Italy, '81, 9,463.	92 L 7
Martos, Spain, '87, 16,356.	83 H 7	Mashate (province), Philippine Islands	118 D 6	Mashut-el-Suk, Egypt, '82, 5,574.	110 S 4	Masafra, Italy, '81, 9,463.	92 L 7
Martville, N. Y., a140.	13 J 5	Mashate Island, Philippine Islands	118 D 6	Mashut-el-Suk, Egypt, '82, 5,574.	110 S 4	Masafra, Italy, '81, 9,463.	92 L 7
Martz, Ind., a125.	19 B 6	Maschauel, Burma	106 A 4	Mashut-el-Suk, Egypt, '82, 5,574.	110 S 4	Masafra, Italy, '81, 9,463.	92 L 7
Maria, Africa	112 R 14	Mascall, Italy, '81, 1,090.	94 M 13	Mashut-el-Suk, Egypt, '82, 5,574.	110 S 4	Masafra, Italy, '81, 9,463.	92 L 7
Maria (Island), Society Islands	117 O 7	Mascal Island, British India	104 N 9	Mashut-el-Suk, Egypt, '82, 5,574.	110 S 4	Masafra, Italy, '81, 9,463.	92 L 7
Mariaca, Mexico	65 C 5	Masculua, Italy	94 M 14	Mashut-el-Suk, Egypt, '82, 5,574.	110 S 4	Masafra, Italy, '81, 9,463.	92 L 7
Mariachak, Turkestan	103 K 3	Mascara, Algeria, '91, town, 14,763; commune, 16,482.	111 G 2	Mashut-el-Suk, Egypt, '82, 5,574.	110 S 4	Masafra, Italy, '81, 9,463.	92 L 7
Mariud, Mount, Bunei	116 E 4	Mascarene Islands, Indian Ocean	2 L 5	Mashut-el-Suk, Egypt, '82, 5,574.	110 S 4	Masafra, Italy, '81, 9,463.	92 L 7
Mariud Bay, British North Borneo	116 E 3	Mascarene Islands, Indian Ocean (see Mascarene Islands)	2 L 5	Mashut-el-Suk, Egypt, '82, 5,574.	110 S 4	Masafra, Italy, '81, 9,463.	92 L 7
Mariugata, Japan, '87, est. 18,048.	108 F 6	Maschwanen, Switzerland, '88, 478.	91 H 3	Mashut-el-Suk, Egypt, '82, 5,574.	110 S 4	Masafra, Italy, '81, 9,463.	92 L 7
Marius, Netherlands	81 H 1	Mascot, Neb.	29 E 3	Mashut-el-Suk, Egypt, '82, 5,574.	110 S 4	Masafra, Italy, '81, 9,463.	92 L 7
Mariubini, Africa	112 R 11	Mascott, Mo.	31 F 10	Mashut-el-Suk, Egypt, '82, 5,574.	110 S 4	Masafra, Italy, '81, 9,463.	92 L 7
Mariut, Turkey in Asia	101 L 5	Mascota, Mexico	65 B 3	Mashut-el-Suk, Egypt, '82, 5,574.	110 S 4	Masafra, Italy, '81, 9,463.	92 L 7
Mariut (Island), Low Archipelago	117 P 5	Mascota (cañon), Mexico, '94, 54,639.	65 A 3	Mashut-el-Suk, Egypt, '82, 5,574.	110 S 4	Masafra, Italy, '81, 9,463.	92 L 7
Mariuto, Brazil	71 J 5	Mascota, Sierra de (Mts.), Mexico	65 A 3	Mashut-el-Suk, Egypt, '82, 5,574.	110 S 4	Masafra, Italy, '81, 9,463.	92 L 7
Mariwols, France, '91, 4,672.	81 J 8	Mascouche, Quebec	61 G 7	Mashut-el-Suk, Egypt, '82, 5,574.	110 S 4	Masafra, Italy, '81, 9,463.	92 L 7
Mariwell, Ark., a150.	44 L 5	Mascoutah, Ill., 2,032.	21 F 9	Mashut-el-Suk, Egypt, '82, 5,574.	110 S 4	Masafra, Italy, '81, 9,463.	92 L 7
Mariwa, Kan., a200.	32 C 2	Mas-de-Ponge, France	81 D 11	Mashut-el-Suk, Egypt, '82, 5,574.	110 S 4	Masafra, Italy, '81, 9,463.	92 L 7
Mariwa, N. Y., a125.	13 C 7	Masden, Russia	96 F 3	Mashut-el-Suk, Egypt, '82, 5,574.	110 S 4	Masafra, Italy, '81, 9,463.	92 L 7
Mariwa, S. C.	37 C 3	Masengale, Miss.	43 F 6	Mashut-el-Suk, Egypt, '82, 5,574.	110 S 4	Masafra, Italy, '81, 9,463.	92 L 7
Mariwa, S. Dak.	27 H 1	Masengale, Russia	96 F 3	Mashut-el-Suk, Egypt, '82, 5,574.	110 S 4	Masafra, Italy, '81, 9,463.	92 L 7
Mariwa, Fla.	39 M 7	Masengale, Russia	96 F 3	Mashut-el-Suk, Egypt, '82, 5,574.	110 S 4	Masafra, Italy, '81, 9,463.	92 L 7
Mariwa, Mt. Col.	53 D 3	Masengale, Russia	96 F 3	Mashut-el-Suk, Egypt, '82, 5,574.	110 S 4	Masafra, Italy, '81, 9,463.	92 L 7

Masukwo, Africa	112 P 13	Mathawije, El, Arabia	102 J 8	Matterer Bay, New Guinea (Dutch)	116 G 1	Mauhée (Indian tribe), Brazil	71 F 4
Masouipatam, British India, '91, 38,809	105 H 11	Mathar, Wis., a100	24 F 6	Matterhorn (Mt.), Switzerland	91 E 7	Maul (island), Hawaii, '96, 17,726	118 N 3
Masuma, Turkey In Asia	101 L 5	Matherton, Mich., a300	23 M 11	Matterhorn (Mt.), Switzerland (on travel map)	74 H 6	Maulk (island), Cook Islands	117 L 9
Masurenland (district), Germany	87 E 32	Matherville, Miss.	43 G 7	Matterhorn Mt., Col.	57 C 6	Maulkfind (Mt.), Norway	95 L 2
Mat, French Indo-China	106 G 5	Matheson, Port, China	107 1/2 G 10	Matterhorn Cañon, Cal.	57 L 6	Maulbronn, Germany, '90, 1,146	86 P 8
Mata, Cuba	68 E 2	Matheux Chabl, Haiti	68 C 6	Matterhorn Mt., Col.	53 C 6	Maulden, Ky.	40 J 6
Mata, Puerto de (port), Cuba	68 L 4	Mathews, Ala., a150	42 E 6	Matter Joch (pass), Switzerland	91 E 7	Maulidia, S. C.	37 D 2
Mataatu, Samoa	117 A 1	Mathews (Co.), Va., 7,584	34 L 6	Mattersdorf, Hungary	90 N 8	Mauldidas Mills, Ga.	38 D 3
Matabeleland (region), Africa	113 J 1	Mathews (C.), Va., a300	34 L 6	Matter Thal (valley), Switzerland	91 F 6	Mauldinton, S. C.	37 G 5
Matabela Islands, Molucca Is.	116 H 5	Mathews Bend, Miss.	43 B 4	Matte Sale Point, Arctic Region	3 K 1	Mauléon, France	81 D 9
Matachila, Colombia	69 N 2	Mathewson, Okla.	48 G 3	Matthew Strait, Arctic Region (see Matechkin Strait)	3 K 2	Maulin, Chile	72 C 11
Matadi, Kongo Free State	112 K 12	Mathias, W. Va.	35 J 3	Matthew Island, Gilbert Islands (see Maraki)	117 M 5	Maulmain, Burma, '91, 55,785	106 C 6
Matadi (district), Kongo Free State	112 K 12	Mathis, Tex.	46 K 9	Matthews, Ga.	38 G 5	Maulua Bay, Hawaii	118 P 5
Matador (island), Oceania	114 G 4	Mathiston, Miss.	43 F 3	Matthews, Ind., a125	19 F 4	Maumee, Ind.	19 D 6
Matador (c.h.), Tex., a125	47 G 4	Matrakl (island), Greece	99 A 1	Matthews, Md.	33 M 4	Maumee, O., 1,645	17 C 1
Matagalpa, Nicaragua, '90, a9,000	66 K 6	Matry, Wales	75 B 10	Matthews, Miss.	43 F 2	Maumee Bay, O.	17 D 1
Matagalpa (department), Nicaragua, '90, a49,000	66 K 6	Mathura, British India (see Mottra)	104 F 6	Matthews, N. C., 335	36 H 4	Maumee R., O.	17 A 2
Matagorda, Tex., 399	46 L 9	Mathurla Bay, Africa	109 M 6	Matthews, Tex.	46 L 8	Maumee Rapids, O.	17 C 1
Matagorda (Co.), Tex., 3,985	46 L 9	Mathur, British India	104 E 8	Matthew's Island, Burma (see Salut Matthew Island)	106 C 10	Mauzeille, Ark.	44 G 5
Matagorda Bay, Tex.	46 L 9	Mathi, Cape, Sumatra	116 A 4	Matthew Strait, Arctic Region	3 K 2	Mauzer, Dutch East India	116 F 6
Matagorda I., Tex.	46 L 9	Matia (river), Turkey In Europe	98 B 7	Matthew Town, Bahama Islands	67 H 4	Mauzo, Porto Rico, parish, '87, 5,725	68 1/2 G 3
Matagorda P., Tex.	46 L 9	Matia L., Wash.	51 C 1	Matia, Punta de (point), Cuba	68 H 5	Mauzo, Rio (river), Porto Rico	68 1/2 G 3
Matahiva (island), Low Archipelago	117 K 7	Matibane, Africa	112 R 14	Matifa, Cape, Algeria	111 G 1	Mauzo Kaala (Mt.), Hawaii	118 J 2
Mata Island, Philippine Islands	118 F 10	Maties (river), China	107 1/2 A 5	Matignou, France	80 C 4	Mauza Ken (volcano), Hawaii	118 O 5
Matakoug Island, Africa	111 C 8	Matilacus, Me.	6 F 8	Matilla, Va.	34 E 6	Mauza Loa (Mt.), Hawaii	118 L 3
Matala, Africa	112 Q 15	Matlaluc Rock, Me.	6 F 8	Matilla, Cal., a100	57 F 8	Mauza Loa (volcano), Hawaii	118 O 6
Matala, Crete	93 C 9	Matitanaa (river), Madagascar	112 S 15	Matillos (Mt.), Africa	111 C 4	Mauze Klehie (Mt.), New Zealand	117 G 9
Matala, Ceylon	105 H 16	Matitilla, Africa	112 N 14	Matlissa, Ill., '98, a500	20 K 3	Maugkw, Malay Peninsula	106 H 10
Matalih, Madagascar	112 S 16	Matlissa, S. C.	37 D 3	Matliss, N. Y., a900	11 R 9	Mauhaub Point, Africa	112 R 14
Matam, Africa	111 C 7	Matliss, N. C.	37 D 3	Matliss, N. Y.	11 R 9	Mauhaub, Ill.	21 J 9
Matamede Island, Africa	112 R 15	Matliss, N. C.	37 D 3	Matliss, N. Y.	11 R 9	Maur, Switzerland, '88, 424	91 H 3
Matamora, Africa	110 P 7	Matliss, N. C.	37 D 3	Matliss, N. Y.	11 R 9	Maurasatza (river), Brazil	70 E 5
Matamoras, O. (see New Matamoras)	14 N 5	Matliss, N. C.	37 D 3	Matliss, N. Y.	11 R 9	Maurapas, La.	45 H 6
Matamoras, Pa., a600	15 N 4	Matliss, N. C.	37 D 3	Matliss, N. Y.	11 R 9	Maurapas, L., La.	45 H 6
Matamoras (Cuahuila), Mexico, '94, 6,215	64 H 5	Matliss, N. C.	37 D 3	Matliss, N. Y.	11 R 9	Maurer, N. J.	14 H 3
Matamoras (district), Mexico, '94, 44,846	65 H 5	Matliss, N. C.	37 D 3	Matliss, N. Y.	11 R 9	Maurertown, Va., a175	34 F 3
Matamoras (Tamaulipas), Mexico, '94, 7,312	64 K 5	Matliss, N. C.	37 D 3	Matliss, N. Y.	11 R 9	Maurer, N. J.	14 H 3
Matamoras Izucar, Mexico, '94, 6,015	65 H 5	Matliss, N. C.	37 D 3	Matliss, N. Y.	11 R 9	Maurer, N. J.	14 H 3
Matan, East Turkestan	107 C 2	Matliss, N. C.	37 D 3	Matliss, N. Y.	11 R 9	Maurer, N. J.	14 H 3
Matanga, Africa	110 M 9	Matliss, N. C.	37 D 3	Matliss, N. Y.	11 R 9	Maurer, N. J.	14 H 3
Matang-chang, China	107 1/2 H 13	Matliss, N. C.	37 D 3	Matliss, N. Y.	11 R 9	Maurer, N. J.	14 H 3
Matanza, Rio (river), Argentina	72 F 6	Matliss, N. C.	37 D 3	Matliss, N. Y.	11 R 9	Maurer, N. J.	14 H 3
Matanzas, Chile	72 C 10	Matliss, N. C.	37 D 3	Matliss, N. Y.	11 R 9	Maurer, N. J.	14 H 3
Matanzas, Cuba, '87, 56,379	68 D 1	Matliss, N. C.	37 D 3	Matliss, N. Y.	11 R 9	Maurer, N. J.	14 H 3
Matanzas (province), Cuba, est.283,121	68 D 2	Matliss, N. C.	37 D 3	Matliss, N. Y.	11 R 9	Maurer, N. J.	14 H 3
Matanzas, Puerto de (port), Cuba	68 D 1	Matliss, N. C.	37 D 3	Matliss, N. Y.	11 R 9	Maurer, N. J.	14 H 3
Matanzas, Fla.	39 G 3	Matliss, N. C.	37 D 3	Matliss, N. Y.	11 R 9	Maurer, N. J.	14 H 3
Matanzas, Santo Domingo	68 E 6	Matliss, N. C.	37 D 3	Matliss, N. Y.	11 R 9	Maurer, N. J.	14 H 3
Matanzas Inlet, Fla.	39 G 3	Matliss, N. C.	37 D 3	Matliss, N. Y.	11 R 9	Maurer, N. J.	14 H 3
Matanzas R., Fla.	39 K 8	Matliss, N. C.	37 D 3	Matliss, N. Y.	11 R 9	Maurer, N. J.	14 H 3
Matapalo, Cape, Costa Rica	66 M 11	Matliss, N. C.	37 D 3	Matliss, N. Y.	11 R 9	Maurer, N. J.	14 H 3
Matapan, Cape, Greece	29 F 8	Matliss, N. C.	37 D 3	Matliss, N. Y.	11 R 9	Maurer, N. J.	14 H 3
Matapy, Rio (river), Brazil	71 G 3	Matliss, N. C.	37 D 3	Matliss, N. Y.	11 R 9	Maurer, N. J.	14 H 3
Mataputo, Rio (river), Chile	72 C 11	Matliss, N. C.	37 D 3	Matliss, N. Y.	11 R 9	Maurer, N. J.	14 H 3
Matara, Argentina, '90, a800	72 E 9	Matliss, N. C.	37 D 3	Matliss, N. Y.	11 R 9	Maurer, N. J.	14 H 3
Mataram, Dutch East India	116 E 6	Matliss, N. C.	37 D 3	Matliss, N. Y.	11 R 9	Maurer, N. J.	14 H 3
Matarello, Austria	90 B 11	Matliss, N. C.	37 D 3	Matliss, N. Y.	11 R 9	Maurer, N. J.	14 H 3
Matarih (Dakalib), Egypt	110 U 3	Matliss, N. C.	37 D 3	Matliss, N. Y.	11 R 9	Maurer, N. J.	14 H 3
Matarih (Kalubiab), Egypt, '82, 9,404	110 S 5	Matliss, N. C.	37 D 3	Matliss, N. Y.	11 R 9	Maurer, N. J.	14 H 3
Mataricao, Port, Philippine Islands	118 F 7	Matliss, N. C.	37 D 3	Matliss, N. Y.	11 R 9	Maurer, N. J.	14 H 3
Matarihi Bay, Celebes	116 F 5	Matliss, N. C.	37 D 3	Matliss, N. Y.	11 R 9	Maurer, N. J.	14 H 3
Matarka, Morocco	111 F 2	Matliss, N. C.	37 D 3	Matliss, N. Y.	11 R 9	Maurer, N. J.	14 H 3
Matar, Spal., '87, 18,425	83 P 3	Matliss, N. C.	37 D 3	Matliss, N. Y.	11 R 9	Maurer, N. J.	14 H 3
Matarruca, Cuba	68 G 3	Matliss, N. C.	37 D 3	Matliss, N. Y.	11 R 9	Maurer, N. J.	14 H 3
Matatfel, Cape Colony	113 J 6	Matliss, N. C.	37 D 3	Matliss, N. Y.	11 R 9	Maurer, N. J.	14 H 3
Matangda, Burma	106 B 9	Matliss, N. C.	37 D 3	Matliss, N. Y.	11 R 9	Maurer, N. J.	14 H 3
Mataura River, New Zealand	117 B 9	Matliss, N. C.	37 D 3	Matliss, N. Y.	11 R 9	Maurer, N. J.	14 H 3
Mataveni, Rio (river), Colombia	70 D 3	Matliss, N. C.	37 D 3	Matliss, N. Y.	11 R 9	Maurer, N. J.	14 H 3
Matawan (Tp.), N. J., s.c.'95, 2,874	14 H 4	Matliss, N. C.	37 D 3	Matliss, N. Y.	11 R 9	Maurer, N. J.	14 H 3
Matawan, N. Y. (see Matewan)	11 P 9	Matliss, N. C.	37 D 3	Matliss, N. Y.	11 R 9	Maurer, N. J.	14 H 3
Matawatchan, Ontario	60 H 2	Matliss, N. C.	37 D 3	Matliss, N. Y.	11 R 9	Maurer, N. J.	14 H 3
Matayan, N. J. (see Matawan)	14 H 4	Matliss, N. C.	37 D 3	Matliss, N. Y.	11 R 9	Maurer, N. J.	14 H 3
Matchat, Africa	113 M 3	Matliss, N. C.	37 D 3	Matliss, N. Y.	11 R 9	Maurer, N. J.	14 H 3
Matchng, England	77 H 3	Matliss, N. C.	37 D 3	Matliss, N. Y.	11 R 9	Maurer, N. J.	14 H 3
Matchva (district), Serbia	98 B 4	Matliss, N. C.	37 D 3	Matliss, N. Y.	11 R 9	Maurer, N. J.	14 H 3
Matchwood, Mich., a150	22 B 4	Matliss, N. C.	37 D 3	Matliss, N. Y.	11 R 9	Maurer, N. J.	14 H 3
Mate, El, Cuba	68 J 4	Matliss, N. C.	37 D 3	Matliss, N. Y.	11 R 9	Maurer, N. J.	14 H 3
Mateares, Nicaragua	66 J 7	Matliss, N. C.	37 D 3	Matliss, N. Y.	11 R 9	Maurer, N. J.	14 H 3
Matehuala, Mexico, '94, 8,300	64 J 6	Matliss, N. C.	37 D 3	Matliss, N. Y.	11 R 9	Maurer, N. J.	14 H 3
Matelica, Italy, '81, 2,814	98 N 8	Matliss, N. C.	37 D 3	Matliss, N. Y.	11 R 9	Maurer, N. J.	14 H 3
Matelica, Les, France	81 C 11	Matliss, N. C.	37 D 3	Matliss, N. Y.	11 R 9	Maurer, N. J.	14 H 3
Matelot Point, Great, Trinidad	68 L 7	Matliss, N. C.	37 D 3	Matliss, N. Y.	11 R 9	Maurer, N. J.	14 H 3
Matema Island, Africa	112 R 14	Matliss, N. C.	37 D 3	Matliss, N. Y.	11 R 9	Maurer, N. J.	14 H 3
Matema or Swallow Islands, Santa Cruz Islands	117 J 6	Matliss, N. C.	37 D 3	Matliss, N. Y.	11 R 9	Maurer, N. J.	14 H 3
Matenya, Chinese Empire	107 D 1	Matliss, N. C.	37 D 3	Matliss, N. Y.	11 R 9	Maurer, N. J.	14 H 3
Mateo, Rio (river), Philippine Islands	118 K 7	Matliss, N. C.	37 D 3	Matliss, N. Y.	11 R 9	Maurer, N. J.	14 H 3
Matera, Italy, '81, 15,700	94 V 13	Matliss, N. C.	37 D 3	Matliss, N. Y.	11 R 9	Maurer, N. J.	14 H 3
Maternillos, Panta (point), Cuba	68 H 3	Matliss, N. C.	37 D 3	Matliss, N. Y.	11 R 9	Maurer, N. J.	14 H 3
Máté-Szalka Hungary	89 O 4	Matliss, N. C.	37 D 3	Matliss, N. Y.	11 R 9	Maurer, N. J.	14 H 3
Matour, Tunis	111 J 1	Matliss, N. C.	37 D 3	Matliss, N. Y.	11 R 9	Maurer, N. J.	14 H 3
Matowan, W. Va.	35 R 5	Matliss, N. C.	37 D 3	Matliss, N. Y.	11 R 9	Maurer, N. J.	14 H 3
Matezapo, Nicaragua	66 K 6	Matliss, N. C.	37 D 3	Matliss, N. Y.	11 R 9	Maurer, N. J.	14 H 3
Matezas, Porto Rico	68 1/2 B 3	Matliss, N. C.	37 D 3	Matliss, N. Y.	11 R 9	Maurer, N. J.	14 H 3
Matfield, Mass., vil., a.c.'95, 135	9 D 4	Matliss, N. C.	37 D 3	Matliss, N. Y.	11 R 9	Maurer, N. J.	14 H 3
Matfield Green, Kan., a.c.'95, 107	32 F 3	Matliss, N. C.	37 D 3	Matliss, N. Y.	11 R 9	Maurer, N. J.	14 H 3
Matfors, Sweden	95 K 5	Matliss, N. C.	37 D 3	Matliss, N. Y.	11 R 9	Maurer, N. J.	14 H 3
Math (river), France	82 M 2	Matliss, N. C.	37 D 3	Matliss, N. Y.	11 R 9	Maurer, N. J.	14 H 3
Matha, France	81 E 7	Matliss, N. C.	37 D 3	Matliss, N. Y.	11 R 9	Maurer, N. J.	14 H 3
Mathawije, El, Arabia	102 J 8	Matliss, N. C.	37 D 3	Matliss, N. Y.	11 R 9	Maurer, N. J.	14 H 3
Mathar, Wis., a100	24 F 6	Matliss, N. C.	37 D 3	Matliss, N. Y.	11 R 9	Maurer, N. J.	14 H 3
Matherton, Mich., a300	23 M 11	Matliss, N. C.	37 D 3	Matliss, N. Y.	11 R 9	Maurer, N. J.	14 H 3
Matherville, Miss.	43 G 7	Matliss, N. C.	37 D 3	Matliss, N. Y.	11 R 9	Maurer, N. J.	14 H 3
Matheson, Port, China	107 1/2 G 10	Matliss, N. C.	37 D 3	Matliss, N. Y.	11 R 9	Maurer, N. J.	14 H 3
Matheux Chabl, Haiti	68 C 6	Matliss, N. C.	37 D 3	Matliss, N. Y.	11 R 9	Maurer, N. J.	14 H 3
Mathews, Ala., a150	42 E 6	Matliss, N. C.	37 D 3	Matliss, N. Y.	11 R 9	Maurer, N. J.	14 H 3
Mathews (Co.), Va., 7,584	34 L 6	Matliss, N. C.	37 D 3	Matliss, N. Y.	11 R 9	Maurer, N. J.	14 H 3
Mathews (C.), Va., a300	34 L 6	Matliss, N. C.	37 D 3	Matliss, N. Y.	11 R 9	Maurer, N. J.	14 H 3
Mathews Bend, Miss.	43 B 4	Matliss, N. C.	37 D 3	Matliss, N. Y.	11 R 9	Maurer, N. J.	14 H 3
Mathewson, Okla.	48 G 3	Matliss, N. C.	37 D 3	Matliss, N. Y.	11 R 9	Maurer, N. J.	14 H 3
Mathias, W. Va.	35 J 3	Matliss, N. C.	37 D 3	Matliss, N. Y.	11 R 9	Maurer, N. J.	14 H 3
Mathis, Tex.	46 K 9	Matliss, N. C.	37 D 3	Matliss, N. Y.	11 R 9	Maurer, N. J.	14 H 3
Mathiston, Miss.	43 F 3	Matliss, N. C.	37 D 3	Matliss, N. Y.	11 R 9	Maurer, N. J.	14 H 3
Matrakl (island), Greece	99 A 1	Matliss, N. C.	37 D 3	Matliss, N. Y.	11 R 9	Maurer, N. J.	14 H 3
Matry, Wales	75 B 10	Matliss, N. C.	37 D 3	Matliss, N. Y.	11 R 9	Maurer, N. J.	14 H 3
Mathura, British India (see Mottra)	104 F 6	Matliss, N. C.	37 D 3	Matliss, N. Y.	11 R 9	Maurer, N. J.	14 H 3
Mathurla Bay, Africa	109 M 6	Matliss, N. C.	37 D 3	Matliss, N. Y.	11 R 9	Maurer, N. J.	14 H 3
Mathur, British India	104 E 8	Matliss, N. C.	37 D 3				

Maxinkuckee, Ind., a100	19 D 2	Mayfield, Pa., a1,000	15 L 3	Maywood, W. Va.	35 E 5	McArtburns Head, Scotland	78 E 8
Maxon, Tex.	47 E 7	Mayfield, S. Dak.	27 G 3	Mazu, N. Dak.	26 E 1	McBain, Mich., a575	23 L 9
Maxon, Wyo.	50 K 8	Mayfield, Tenn.	41 K 2	Mazaca, Turkey In Asia (see Kalarleh)	101 F 3	McBean Depot, Ga., a200	38 H 5
Maxonhill, Ky., a250	40 C 2	Mayfield, Utah, a425	54 L 3	Mazagan, Morocco	111 D 2	McBee, Ala.	42 A 4
Max Patch Mts., Tenn.	41 Q 3	Mayfield, Wash.	51 C 3	Mazagan, Brazil	71 G 4	McBayer, Ky.	40 G 5
Maxson, Kan.	32 G 3	Mayfield Cr., Ky.	40 B 3	Mazamet, France, '91, 14,361.	81 H 9	McBride, Ia.	28 F 5
Maxton, N. C., 694	36 L 5	Mayfields Jr., N. Y.	12 O 5	Mazamet, France (ou travel map)	74 F 7	McBrides, Mich., 333	23 M 11
Maxville, Ark.	44 J 2	Mayflower, Ark.	44 H 5	Mazandaran (province), Persia, a300,000	103 D 2	McCalus, N. C.	36 H 5
Maxville, Mo., a100	31 L 8	Mayflower, Fla.	39 L 6	Mazangil (lake), Persia (see Dak-I Petargun)	103 J 4	McCall, La.	45 G 6
Maxville, O., a125	18 F 5	Mayflower, Mo.	51 D 11	Mazaraki, Turkey In Europe.	98 C 9	McCalla, Ala.	42 D 4
Maxville, Ontario	60 L 2	Mayger, Ovg.	32 B 1	Mazarap, Baluchistan	103 L 7	McCall Ferry, Pa., a200	15 K 7
Maxwell, Ala.	42 F 1	Mayhaw, Ga.	38 B 9	Mazarap-Sberif, Afgbaistan, a25,000	103 M 2	McCallsburg, Ia.	28 G 3
Maxwell, Cal., 500	56 C 3	Maybew, Ind. Ty.	48 L 6	Mazarrun, Spain, '87, 16,445	83 L 7	McCallis Cr., Miss.	43 C 7
Maxwell, Ill.	21 F 6	Maybew, N. C.	36 H 3	Mazarun River, British Guiana	70 F 2	McCallum, Wash.	51 E 2
Maxwell, Ia., s.c.'95, 690	28 G 4	Maybills, O.	18 C 6	Mazatan, Mexico, '94, 12,210.	64 F 6	McCameron, Ind.	19 C 7
Maxwell, Ind. Ty.	48 J 5	Maybill, O.	40 L 6	Mazavamba, Africa	112 P 15	McCann, Ncb.	29 D 1
Maxwell, Miss.	29 D 2	Mayklug, Ky.	24 J 4	Mazzelka, Greece	99 F 4	McCanna, N. Dak.	26 G 1
Maxwell, Neb.	29 D 2	Mayking, Wis.	40 L 6	Mazenod Lake, Canada	63 G 1	McCannon, Mich.	22 N 5
Maxwell, N. Brunswick	62 B 4	Maykop, Russia (see Malkop)	96 H 7	Mazeppe, Africa	113 G 4	McCannion, Idaho, a100	50 G 7
Maxwell, N. C.	36 E 4	May Lake Jc., Mich.	23 O 7	Mazeppe, Minn., s.c.'95, 464.	25 E 5	McCanna, Ncb.	29 D 1
Maxwell, Oreg.	52 C 2	Mayland, England	77 L 4	Mazher, Persia	103 C 2	McCarron, Mich.	22 N 5
Maxwell, Oreg.	52 F 1	Maylene, Ala.	42 D 4	Mazurabad, British India.	104 D 2	McCartersville, Pa.	15 M 1
Maxwell, Tenn.	41 J 4	Maymyo, Burma	106 C 4	Mazurra, Italy (see Mazzara del Vallo)	94 H 13	McCartney, Wis.	24 E 9
Maxwell, Tex.	46 K 8	Maynard, Ark.	44 L 2	Mazzeo, Africa	112 O 15	McCarthy, N. Mex.	55 H 3
Maxwell, Va.	34 E 2	Maynard, Ia., a.c.'95, 479	28 K 2	Mazzeo, Africa	112 O 15	McCarthyville, O., a100	17 B 4
Maxwell, W. Va.	35 D 2	Maynard, Ind.	19 A 1	Mazzeo, Africa	112 O 15	McCaskill, S. C.	37 H 2
Maxwell City, N. Mex.	53 L 2	Maynard, Mass., town, s.c.'95, 3,090	9 C 3	Mazzeo, Africa	112 O 15	McCaskill, S. C.	37 H 2
Maxwelltown, Scotland	78 J 9	Maynard, Mass., vill., a2,600.	9 C 3	Mazzeo, Africa	112 O 15	McCauley Island, British Columbia	63 D 3
May, Ark	44 F 6	Maynard, Minn.	25 B 5	Mazzeo, Africa	112 O 15	McCausland, Ia., a100	28 N 4
May, Ga.	38 L 0	Maynard, O., a350	17 J 4	Mazzeo, Africa	112 O 15	McCays, Tenn.	41 N 4
May, Cape, Greenland	3 B 6	Maynard, S. C.	37 C 2	Mazzeo, Africa	112 O 15	McClain, Tenn.	41 E 2
May, Ill.	21 K 6	Maynard, Tex.	46 M 7	Mazzeo, Africa	112 O 15	McClain, Tenn.	41 E 2
May, Mo.	31 C 11	Maynards Cove, Ala.	42 E 1	Mazzeo, Africa	112 O 15	McClanahan, Tex.	46 L 6
May, Cape, N. J.	14 E 9	Maynardville (c.h.), Tenn., 144	41 O 2	Mazzeo, Africa	112 O 15	McClean, Neb.	29 E 1
May, Isle of, Scotland, '91, 27	78 L 7	Mayne, Cal.	53 J 7	Mazzeo, Africa	112 O 15	McCleary, O., a175	18 H 5
May, Tex.	46 J 6	Maynooth, Ireland, '91, 958	79 H 5	Mazzeo, Africa	112 O 15	McClendon, Va.	34 K 7
May, W. Va.	35 E 2	Maynooth, Ontario	60 H 2	Mazzeo, Africa	112 O 15	McClennan, Va., a125	16 C 7
Maya, Rio (river), Argentina.	72 C 13	Mayo (river), Africa (see Niger)	111 F 6	Mazzeo, Africa	112 O 15	McClennanville, S. C., a400	37 K 5
Maya, Punta de (point), Cuba.	68 D 1	Mayo (island), Cape Verde Islands, a1,600	109 C 2	Mazzeo, Africa	112 O 15	McClintock, Cape, Arctic Region	3 F 7
Maya (river), Siberia	100 Q 3	Mayo (c.b.), Fla., a400	39 K 2	Mazzeo, Africa	112 O 15	McClintock (explorer), 1853, Arctic Region	3 F 7
Mayabeque, Ensenada (bay), Cuba	68 C 2	Mayo (county), Ireland, '91, 219,034	79 C 4	Mazzeo, Africa	112 O 15	McClintock Channel, Arctic Region	3 F 8
Mayabl, Africa	112 K 11	Mayo, Kan.	32 C 4	Mazzeo, Africa	112 O 15	McClintock Channel, Canada	59 L 2
Mayadin, Turkey In Asia	101 J 5	Mayo, Ky.	40 G 5	Mazzeo, Africa	112 O 15	McClintock Island, Franz Josef Land	3 B 2
Mayaguana (island), Babama Islands (see Mariguana)	67 J 3	Mayo, Md.	33 K 4	Mazzeo, Africa	112 O 15	McCloud, S. Dak.	27 B 3
Mayaguez, Porto Rico, parish, '87, 27,901	68 1/2 B 3	Mayo, Rio (river), Mexico	64 D 4	Mazzeo, Africa	112 O 15	McClungs, W. Va.	35 E 4
Mayaguez (division), Porto Rico	68 1/2 B 3	Mayo, Rio (river), Peru.	70 B 5	Mazzeo, Africa	112 O 15	McCluer Inlet, New Guinea (Dutche)	116 H 5
Mayaguez, Puerto de (port), Porto Rico	68 1/2 A 3	Mayo, Quebec	61 D 7	Mazzeo, Africa	112 O 15	McClure (explorer), August, 1850, Arctic Region	3 D 7
Mayaguez, Rio (river), Porto Rico	68 1/2 B 3	Mayo, S. Dak.	27 A 3	Mazzeo, Africa	112 O 15	McClure (explorer), wintered 1851-53, Arctic Region	3 E 7
Mayajigua, Cuba	68 G 2	Mayo, Va.	34 F 7	Mazzeo, Africa	112 O 15	McClure (explorer's route), Arctic Region	3 C 5
Mayakala (tribe), Kongo Free State	112 L 12	Mayo Balleo (river), Africa	111 F 9	Mazzeo, Africa	112 O 15	McClure (explorer's route), Arctic Region	3 H 9
Mayales, Rio (river), Nicaragua	66 C 9	Mayo Bay, Phillippine Islands.	118 F 9	Mazzeo, Africa	112 O 15	McClure, Ill.	21 G 11
Mayang, China	107 1/2 B 9	Mayo Island (Molucca Islands), Dutche East India	116 G 4	Mazzeo, Africa	112 O 15	McClure, Mich.	23 N 9
Mayang Island, Dutche East India	116 C 5	Mayo Island (Sunda Islands), Dutche East India	116 E 6	Mazzeo, Africa	112 O 15	McClure, O., 332	17 C 2
Mayar, Persia	103 D 4	Mayot, Africa	112 J 11	Mazzeo, Africa	112 O 15	McClure, Pa., a100	15 H 5
Mayar, Cuba, '87, 7,990	68 K 4	Mayon, Mount, Phillippine Islands	118 E 5	Mazzeo, Africa	112 O 15	McClure or Bauks Strait, Arctic Region	3 E 7
Mayaro Bay, Trinidad	68 L 7	Mayor, Santo Domingo	68 F 6	Mazzeo, Africa	112 O 15	McClure, Miss.	57 L 6
Mayaro Point, Trinidad	68 L 7	Mayor, Isla (island), Spain	83 F 7	Mazzeo, Africa	112 O 15	McClures, Miss.	43 E 9
Mayarona, British India, '91, 23,765	105 G 14	Mayorga, Spala	83 G 2	Mazzeo, Africa	112 O 15	McClure Settlement, N. Y., a125	12 L 7
Maybee, Mich., a300	23 O 13	Mayor Island, New Zealand	117 F 3	Mazzeo, Africa	112 O 15	McClure Strait, Canada	59 G 2
Maybell, Cal.	53 B 2	Mayorunas (Indian tribe), Peru	70 C 4	Mazzeo, Africa	112 O 15	McCull, S. C., a225	37 J 2
Mayberry, Md., a150	33 H 2	Mayosso, Africa	111 D 8	Mazzeo, Africa	112 O 15	McCullum, Ga.	38 B 5
Mayberry, Neb.	29 H 3	Mayotta Island, Madagascar	112 S 13	Mazzeo, Africa	112 O 15	McCumb, Kan.	32 F 4
Maybert, Cal.	56 E 3	Mayotte (island), Madagascar (see Mayotta Island)	112 S 13	Mazzeo, Africa	112 O 15	McCumb, Miss., 2,383	43 D 8
Mayberry, W. Va., a250	35 D 6	Mayoworth, Wyo.	50 M 6	Mazzeo, Africa	112 O 15	McCumb, O., 1,030	17 C 2
Maybinton, S. C.	37 E 3	May Point, Canada	63 H 1	Mazzeo, Africa	112 O 15	McCumb, Miss., a125	43 G 3
Maybule (town), Scotland, '91, 5,470	78 G 9	May Point, Newfoundland	62 J 6	Mazzeo, Africa	112 O 15	McCune, Ill.	20 F 1
Maybrook, N. V.	11 O 9	Mayport, Fla., a250	39 O 2	Mazzeo, Africa	112 O 15	McCune, Tenn.	41 D 2
May City, Ia.	28 B 1	Mayra (river), Chile (see Malpo)	72 H 15	Mazzeo, Africa	112 O 15	McCunells, Ala.	42 B 4
Maycock Bay (Barbados), West India	68 1/2 C 11	May R., S. C.	37 G 7	Mazzeo, Africa	112 O 15	McCunellsburg (c.h.), Pa., '98, a1,000	16 F 7
Maydale, Pa.	16 B 4	Mays, Ind.	19 F 5	Mazzeo, Africa	112 O 15	McCunellsstown, Pa., a325.	16 F 6
Mayday, Kan.	32 E 2	Maysfield, Tex., a150	46 L 7	Mazzeo, Africa	112 O 15	McCunellsville, N. Y., a300.	12 L 5
Maydashi, Japan, '94, est.36,323	108 J 5	Mayslaw, Tex.	47 F 3	Mazzeo, Africa	112 O 15	McCunellsville, S. C., a150	37 F 2
Mayeb Bwab, Africa	110 T 7	Mays Landing (c.b.), N. J., s.c.'95, 1,359	14 F 8	Mazzeo, Africa	112 O 15	McCunellsville (c.h.), O., 1,771	18 G 5
Maye-Ha, Tenn.	41 J 2	Mayslick, Ky., 352	40 J 3	Mazzeo, Africa	112 O 15	McCuneco, Honduras	66 H 4
Mayen, Germany, '95, 10,706	86 M 5	Maysville, Ala., 218	42 E 1	Mazzeo, Africa	112 O 15	McCook (c.h.), Neb., 2,346	29 D 3
Mayence, Germany (see Mainz).	86 N 7	Maysville, Ark., a250	44 C 2	Mazzeo, Africa	112 O 15	McCook, S. Dak.	27 H 4
Mayenfeld, Switzerland (see Mah-nfeld)	91 L 3	Maysville, Col.	53 F 4	Mazzeo, Africa	112 O 15	McCook (Co.), S. Dak., s.c.'95, 7,200	27 G 3
Mayenne, France, '91, 10,428.	80 E 4	Maysville, Ga., '98, a600	38 D 3	Mazzeo, Africa	112 O 15	McCool, Ind.	19 B 1
Mayenne (department), France, '96, 321,187	80 E 4	Maysville, Ill.	21 D 6	Mazzeo, Africa	112 O 15	McCool, Miss., 246	43 F 4
Mayenne (river), France	80 E 5	Maysville (c.b.), Ky., '90, 5,358; '97, a8,000	40 J 3	Mazzeo, Africa	112 O 15	McCord Jc., Neb., a350.	29 G 3
Mayenne, France (on travel map)	74 D 4	Maysville, Me.	6 G 2	Mazzeo, Africa	112 O 15	McCord, Wis.	24 G 3
Mayor, Ariz.	55 C 4	Maysville (c.h.), Mo., 717	30 D 5	Mazzeo, Africa	112 O 15	McCordsville, Ind., a300	19 E 5
Mayor, Ia.	45 H 5	Maysville, N. C.	36 P 5	Mazzeo, Africa	112 O 15	McCormick, Ill.	21 H 10
Mayor, Minn., a150	25 D 5	Maysville, W. Va., a200	35 H 2	Mazzeo, Africa	112 O 15	McCormick, S. C., a475	37 D 4
Mayor Onsta, Africa	110 M 6	Maysville Center, Me.	6 G 2	Mazzeo, Africa	112 O 15	McCormick Bay, Greenland	3 B 9
Mayrao Island (Windward Islands), West Indies	68 1/2 H 11	Mayten, Cal.	56 C 1	Mazzeo, Africa	112 O 15	McCowan Sta., Ind.	19 F 4
Mayersville (c.h.), Miss., a425.	43 B 8	Mayton, Miss.	43 E 6	Mazzeo, Africa	112 O 15	McCowan, Miss.	43 G 4
Mayesburg, Mo.	31 D 8	Mayton, W. Va.	35 F 3	Mazzeo, Africa	112 O 15	McCoy, Cal.	53 E 3
Mayesville, S. C., 706	37 H 4	Maytoena, Mexico	64 D 3	Mazzeo, Africa	112 O 15	McCoy, Oreg., a125	52 B 1
Mayet, France	82 A 5	Maytown, Australia, '91, 838.	115 G 3	Mazzeo, Africa	112 O 15	McCoyburg, Ind.	19 B 3
Mayetta, Kan.	32 G 2	Maytown, Ky., 162	40 K 5	Mazzeo, Africa	112 O 15	McCoy Cr., Oreg.	52 G 4
Mayetta, N. J., a100	14 G 7	Maytown, Pa., 702	15 J 6	Mazzeo, Africa	112 O 15	McCoyville, Pa., a150	15 G 6
Mayfair, Ill.	21 C 8	Mayu (river), Burma	106 A 4	Mazzeo, Africa	112 O 15	McCrad, Fla.	30 L 3
Mayfield, Cal., a1,000	56 C 5	Mayumba, Africa	112 J 11	Mazzeo, Africa	112 O 15	McCraeken, Kan., s.c.'95, 202.	32 C 3
Mayfield, Ga.	38 F 5	Mayview, Kan.	32 D 2	Mazzeo, Africa	112 O 15	McCraeken (Co.), Ky., 21,051.	40 C 2
Mayfield, Idaho	50 D 6	Mayvlew, Mo., a400	39 E 6	Mazzeo, Africa	112 O 15	McCray, N. C.	36 L 2
Mayfield, Kan., a150	21 C 8	Mayview, Wash.	51 H 3	Mazzeo, Africa	112 O 15	McCray, Pa.	16 D 4
Mayfield, Ky., 2,900	40 C 3	Mayville, Mich., 728	23 P 11	Mazzeo, Africa	112 O 15	McCredie, Mo.	30 J 7
Mayfield, Mo.	38 F 5	Mayville (c.b.), N. Y., 1,164	13 C 7	Mazzeo, Africa	112 O 15	McCredie, Ark., 299	44 K 4
Mayfield, N. Dak., 657	26 G 2	Mayville, N. Dak., 657	26 G 2	Mazzeo, Africa	112 O 15	McCulloch, Tex.	46 M 4
Mayfield, N. Y.	32 E 4	Mayville, Oreg.	52 E 1	Mazzeo, Africa	112 O 15	McCulloch (Co.), Tex., 3,217.	46 H 6
Mayfield, O.	40 C 3	Mayville, Wis., a.c.'05, 1,530.	24 J 8	Mazzeo, Africa	112 O 15	McCullough, O.	18 C 8
Mayfield, Mo.	6 D 5	Maywood, Ill., a1,500	21 B 9	Mazzeo, Africa	112 O 15	McCune, Kan., s.c.'95, 706	32 G 4
Mayfield, Mich., a200	23 L 8	Maywood, Ind., a125	19 D 5	Mazzeo, Africa	112 O 15	McCunes Sta., Mo.	30 K 6
Mayfield, Miss.	43 E 4	Maywood, Ky., a100	40 G 6	Mazzeo, Africa	112 O 15	McCunneville, O., a275	18 F 5
Mayfield, N. Y., a425	12 O 5	Maywood, Mo., a100	30 J 5	Mazzeo, Africa	112 O 15	McCurdy, S. Dak.	27 H 2
Mayfield, N. C.	36 K 1	Maywood, Neb., a200	29 D 3	Mazzeo, Africa	112 O 15	McCurdy, W. Va.	35 B 3
Mayfield, O., a475	17 H 1	Maywood, N. J., a.c.'95, 283.	14 B 1	Mazzeo, Africa	112 O 15	McCurry, Mo.	30 C 4
				Mazzeo, Africa	112 O 15	McCutchanville, Ind.	29 B 8

McCutchenville, O., a425	17 D 3	McIntosh (Co.), Ga., 6,470	38 J 8	McNutt, Miss.	43 D 3	Mecayapan, Mexico	65 M 5
McDade, Tex., a300	46 K 7	McIntosh, Minn., s.c.'95, 426	25 B 2	McPaul, Ia.	28 B 6	Mecca, O., a200	17 J 2
McDane, British Columbia	63 D 2	McIntosh, Mo.	30 L 6	McPhearson, Ark.	44 H 2	Mecca, Tex.	46 L 7
McDaniel, Ark.	44 L 5	McIntosh (Co.), N. Dak., 3,248	26 E 3	McPhee, Mich.	23 N 7	Mecca, Turkey in Asia, a50,000	102 H 6
McDaniel Bald, N. C.	36 B 4	McIntosh, S. C.	37 H 3	McPheerson, Fort, Canada	4 D 3	Mechem (explorer), 1853, Arctic Region	3 F 7
McDaniels, Ky., a100	40 D 5	McIntosh Bluff, Ala., a150	42 B 3	McPherson, Ia.	28 E 5	Mechanic Falls, Me., village, 1,283	6 C 7
McDaniels Sta., Ga.	38 R 3	McIntosh Sta., Ala.	42 B 8	McPherson (Co.), Kan., s.c.'95, 20,317	32 E 3	Mechanic Grove, Pa., a250	15 K 7
McDanielstown, Md., a100	33 L 4	McIntyre, Mount, Australia	115 G 4	McPherson (e.h.), Kan., s.c.'95, 2,666	32 E 3	Mechanicsburg, Ill., 426	21 G 6
McDavid, Fla.	39 B 1	McIntyre, Ga.	38 E 6	McPherson (Co.), Neb., 401	29 C 2	Mechanicsburg, Ind. a275	19 F 4
McDermitt, Nev.	54 E 1	McIntyre, N. Y., a100	12 F 8	McPherson (Co.), S. Dak., s.c.'95, 6,238	27 E 1	Mechanicsburg, Miss.	43 C 5
McDermott, Ind. Ty.	48 K 4	McIver, Ga.	38 H 8	McQuady, Ky.	40 D 5	Mechanicsburg, O., 1,459	17 C 4
McDoe, Mo.	31 K 10	McIvor, Ontario	60 D 3	McQueens I., Ga.	38 H 1	Mechanicsburg, Pa., 3,691	15 H 6
McDonald, Ga.	38 H 3	McIvor, Mich., a175	25 O 9	McRae, Fla.	42 G 8	Mechanicsburg, Va., a100	34 A 6
McDonald, Kan.	32 A 2	McKay, S. C.	37 H 3	McRae, Fla., a150	39 N 3	Mechanicatown, O., a225	17 H 3
McDonald, Meib., a175	23 J 13	McKann, Pa., a350	16 B 2	McRae (e.h.), Ga., a400	38 F 7	Mechanicsville, Ala., a150	42 G 5
McDonald (Co.), Mo., 11,283	31 D 11	McKann (Co.), Pa., 46,863	16 E 3	McRae, N. Dak.	26 G 2	Mechanicville, Conn., a800	10 H 2
McDonald, Pa., 1,698	16 B 6	McKann Island, Oceanica	114 K 5	McRae, Va.	34 G 6	Mechanicville, Ga.	38 D 5
McDonald, Tenn.	41 M 4	McKearnsburg, Pa., a350	15 K 5	McRave, Miss.	43 D 6	Mechanicville, Ia., s.c.'95, 642	28 L 4
McDonald, Wash.	51 B 1	McKee (e.h.), Ky., a125	40 J 6	McSherrytown, Pa., 1,020	15 J 7	Mechanicville, Md., a250	33 J 5
McDonald, Wyo.	50 L 5	McKee City, N. J., a100	14 F 8	McSwynes Bay, Ireland	79 D 2	Mechanicville (part of Fall River), Mass.	9 D 6
McDonald Cr., Mont.	49 H 2	McKee Gap, Pa., a175	16 F 6	McVeigh, Ia.	28 K 6	Mechanicville, Mo.	30 L 7
McDonald Island, Antarctic Region	2 J 9	McKeen, Ill., a100	21 K 7	McVeytown, Pa., 599	16 G 6	Mechanicsville, N. Y., 2,679	12 P 6
McDonald L., Minn.	25 B 3	McKees, Tex.	47 G 8	McVill, Pa.	16 C 5	Mechanicsville, O., a125	17 J 1
McDonald Lake (place), Mich.	22 J 5	McKees Cr., Ill.	20 D 6	McVille, Ind.	19 C 6	Mechanicsville, Pa., a250	15 M 6
McDonald Peak, Australia	115 G 5	McKees Half Falls, Pa.	15 H 5	McVille, Miss.	43 E 5	Mechanicsville, S. C., a250	37 H 3
McDonald Peak, Mont.	49 C 2	McKeesport, Pa., '90, 20,741; '97, 26,000	16 C 6	McVillie, N. Dak.	26 F 2	Mechanicsville, Tenn.	41 K 3
McDonalds Br., N. J.	14 F 6	McKees Rocks, Pa., 1,687	16 E 1	Mda (river), Russia	97 J 2	Mechanicville, Vt., a225	7 C 9
McDonalds Landing, Ky.	40 A 5	McKeever, N. Y.	12 M 4	Meabam, El, Algeria	111 H 3	Mechanicsville, Va., a2,000	34 H 2
McDonalds Mill, Ga.	38 F 9	McKellar, Ontario	60 E 2	Meacham, N. Y.	12 O 2	Mechanicville, Va.	34 J 5
McDonalds Mill, Va.	34 C 6	McKendree, Md.	33 K 4	Mead, Ind.	19 D 6	Mechelen (Belgium), '90, 1,557	84 G 7
McDonalds Mills, Missa.	43 F 8	McKendree, S. C.	37 E 4	Mead, Ind. Ty.	48 J 7	Mecheden (Flemish), Belgium (see Mechlin)	84 E 6
McDonalds Peak, Wyo.	50 M 7	McKendree, W. Va.	35 D 5	Mead, Neb., 324	29 H 2	Mecherla, Algeria	111 F 2
McDonalds Sta., Ala.	42 D 1	McKenna, Wis.	24 E 6	Mead, Wash.	51 H 2	Mechernich, Germany	86 L 4
McDonald Sta., Mo.	31 K 11	McKenzie, Mo.	31 L 10	Mead, Wyo.	50 N 8	Mechesactaxia Br., N. J.	14 E 7
McDonaldsville, O., a150	17 G 3	McKenzie, N. Dak.	26 D 3	Mead (Co.), Kan., s.c.'95, 1,741	32 B 4	Mechigme Bay, Arctic Region	3 B 4
McDonogh, Md., a100	33 J 2	McKenzie (Co.), N. Dak. (now part of Billings Co.)	26 A 2	Mead (e.h.), Kan., s.c.'95, 266	32 B 4	Mechinola Mountains, Chinese Empire	107 E 2
McDonoghville (suburb of New Orleans), La., 2,235	45 L 3	McKenzie, Tenn., 1,166	41 E 2	Mead (Co.), Ky., a,384	40 D 5	Mechlin, Belgium, '90, 51,014; '95, est. 53,772	84 E 6
McDonogh, Del., a200	33 N 2	McKenzie L., Wis.	24 B 3	Mead (Co.), S. Dak., s.c.'95, 3,553	27 B 2	Mechlin, Belgium (on travel map)	74 G 3
McDonogh (e.h.), Ga., 515	38 C 5	McKenzies, W. Va.	35 D 6	Mead Center, Kan. (see Meade)	32 B 4	Mechoacan (state), Mexico (see Michoacan)	65 E 4
McDonogh (Co.), Ill., 27,467	20 D 5	McKey, Ind. Ty.	48 N 4	Meade, N. Alaska	58 L 2	Mechum River, Va., a100	34 F 4
McDonogh, N. Y., a675	12 L 6	McKim, W. Va.	55 E 2	Meador, S. C.	37 E 2	Meechenbeuren, Germany	86 R 10
McDonall Peak, Australia	115 E 5	McKinlay Range, Australia	115 G 4	Meadow, Minn.	25 A 6	Meechenheim, Germany	86 L 4
McDonall Range, Australia	115 F 3	McKinley, Ala., a275	42 B 6	Meadow, Ore.	52 B 2	Meeklenburg, New (Island), Bismarck Archipelago	116 J 1
McDougall, La.	45 J 5	McKinley, Mich., a125	23 N 8	Meadow, Utah, s.c.'95, 376	54 K 4	Meeklenburg (grand duchy), Germany, '95, 596,883	85 E 14
McDongalls Lake, Ontario	60 G 2	McKinley, Minn., s.c.'95, 136	25 E 2	Meadow, Wash., a150	51 B 3	Meeklenburg (grand duchy), Germany (on travel map)	74 K 2
McDowell, Ala.	42 B 5	McKinley, O.	48 H 3	Meadowbluff, W. Va.	35 E 5	Meeklenburg, N. Y., a750	13 J 7
McDowell, Mt. Ariz.	53 D 5	McKinley, Okla.	48 H 3	Meadow Brook (place), New Brunswick	62 E 3	Meeklenburg (Co.), N. C., 42,673	36 H 4
McDowell, Ill.	20 H 4	McKinley, Tenn.	41 O 3	Meadow Brook, Pa.	52 L 1	Meeklenburg (Co.), Va., 25,359	34 G 7
McDowell, Ky.	40 L 6	McKinney, Cal.	56 E 3	Meadow Creek, Mont., a100	49 E 4	Meeklenburg-Schwerin (grand duchy), Germany, '95, 596,883	85 E 14
McDowell, Ky., a150	40 L 5	McKinney, Ky., 226	40 G 6	Meadowcreek Sta., W. Va.	35 E 5	Meeklenburg-Strelitz (grand duchy), Germany, '95, 101,513	85 F 17
McDowell, Mo.	31 E 11	McKinney, N. Dak.	26 C 1	Meadowdale, Va.	34 D 4	Meeking, S. Dak., a100	27 G 4
McDowell (Co.), N. C., 10,939	36 C 3	McKinney (e.h.), Tex., 2,489	46 L 4	Meadowgrove, Neb., a100	29 G 1	Meekost, Mich., 472	23 L 10
McDowell, Va., a200	34 E 4	McKinney Bayou, Ark.	44 E 8	Meadowhill, N. C.	36 G 2	Meecosta (Co.), Mich., 19,697	23 L 10
McDowell, W. Va., a200	35 D 6	McKinnon, Fla.	39 O 6	Meadow Lands, Pa.	16 B 6	Mecek Gebirge (Mts.), Hungary	89 K 5
McDowell (Co.), W. Va., 7,300	35 C 6	McKinnon, Tenn.	41 F 2	Meadow Mts., Md.	33 B 2	Mecacoona, Ontario	60 F 2
McDuffie (Co.), Ga., 8,789	38 F 5	McKintzie Bridge, Ore.	52 C 2	Meadow Mts., Mont.	49 A 1	Medafem, Ontario	60 F 2
McElherry, Ala.	42 F 4	McKintzie, Mo.	30 K 7	Meadow Pt., Me.	6 H 7	Medafem, Gar-el (Mt.), Egypt	110 N 3
McElhauy, Mo.	31 D 11	McKnightstown, Pa., a180	15 H 7	Meadows, Idaho, a225	50 C 5	Medak, British India	105 G 11
McElmo, Col.	53 A 8	McKownville, N. Y., a125	12 P 6	Meadows, Md.	33 J 4	Medan, Samatra, a10,000	116 A 4
McElroy, Ga.	38 D 6	McKoy, N. C.	36 N 4	Meadows, N. H.	7 J 5	Medary, Wis.	24 D 7
McEntyre, Ala.	42 B 7	McKunea Depot, Pa.	15 K 4	Meadows, N. Dak.	26 G 1	Medaryville, Ind., a500	19 C 2
McEwen, Ore., a100	52 G 2	McLain, Ind. Ty.	48 M 3	McLean (Co.), N. Dak., 860	26 C 2	Medea, S. Dak.	27 F 2
McEwen, Tenn., 213	41 F 2	McLain, Kan.	32 E 3	McLeanshoro (e.h.), Ill., 1,355	21 H 9	Medas Island, Spain	83 Q 2
McEwensville, Pa., 262	15 J 4	McLendon, Ala., a175	42 G 6	McLendon, Ala., a175	42 G 6	Medford Valley, Cal.	56 D 3
McFall, Ind. Ty., a100	48 L 2	McLennan (Co.), Tex., 39,204	46 K 6	McLennan (Co.), Tex., 39,204	46 K 6	Meadow Valley, Wis.	24 F 6
McFall, Mo., 528	30 D 4	McLeod, Fort, British Columbia	35 C 5	McLeod, Fort, British Columbia	35 C 5	Meadow Valley Mts., Nev.	54 H 5
McFann, Pa.	16 C 5	McLeod (Co.), Minn., s.c.'95, 19,134	25 C 5	McLeod (Co.), Minn., s.c.'95, 19,134	25 C 5	Meadowview, Va., a125	34 D 3
McFarlan, N. C., a200	36 J 5	McLeod, Mont.	49 F 4	Meadowville, Utah	54 L 1	Meadowview, Va., a125	34 D 3
McFarland, Kan., a100	32 F 2	McLeod Bay, Mich.	22 M 6	Meadowville, W. Va., a200	35 G 2	Meadowville, Va., a200	34 B 5
McFarland's Gap, Ga.	38 H 2	McLeod Lake, British Columbia	63 F 3	Meadows Pond, Mass.	8 B 6	Meadowville, W. Va., a200	35 G 2
McFarlane River, Canada (see Beaver River)	63 K 2	McLeod River, Canada	63 G 3	Meadvile, Ala.	42 E 6	Meadowville, W. Va., a200	35 G 2
McGabeysville, Va., a225	34 F 4	McLeod's Bay, Canada	63 J 1	Meadville (e.h.), Miss., a175	43 C 8	Meadowville, W. Va., a200	35 G 2
McGary, Ind.	19 A 8	McLeods Sta., Ky.	40 C 7	Meadville (e.h.), Miss., a175	43 C 8	Meadowville, W. Va., a200	35 G 2
McGee, Ind. Ty.	48 J 5	McLeods Sta., Ky.	40 C 7	Meadville (e.h.), Pa., '90, 9,520; '97, a11,500	16 B 3	Meadowville, W. Va., a200	35 G 2
McGees Mills, Pa., a100	16 E 5	McLoath, Kan., s.c.'95, 495	32 G 2	Meadville (e.h.), Pa., '90, 9,520; '97, a11,500	16 B 3	Meadowville, W. Va., a200	35 G 2
McGehee, Ark.	44 K 7	McLoney, O., a125	18 F 5	Meadville (e.h.), Pa., '90, 9,520; '97, a11,500	16 B 3	Meadowville, W. Va., a200	35 G 2
McGhee, Tenn.	41 N 3	McManns, La.	45 G 5	Meadville (e.h.), Pa., '90, 9,520; '97, a11,500	16 B 3	Meadowville, W. Va., a200	35 G 2
McGill, Nev.	54 H 3	McMechen, W. Va., 427	35 E 1	Meadville (e.h.), Pa., '90, 9,520; '97, a11,500	16 B 3	Meadowville, W. Va., a200	35 G 2
McGill, W. Va., a100	35 C 3	McMeekin, Fla., a175	39 N 3	Meadville (e.h.), Pa., '90, 9,520; '97, a11,500	16 B 3	Meadowville, W. Va., a200	35 G 2
McGinness, Md.	33 M 3	McMichaels, Pa., a125	15 M 4	Meadville (e.h.), Pa., '90, 9,520; '97, a11,500	16 B 3	Meadowville, W. Va., a200	35 G 2
McGinnett, Pa.	16 C 3	McMillan, Ind. Ty.	48 J 6	Meadville (e.h.), Pa., '90, 9,520; '97, a11,500	16 B 3	Meadowville, W. Va., a200	35 G 2
McGlady, Col.	53 G 7	McMillan, Mich.	22 K 5	Meadville (e.h.), Pa., '90, 9,520; '97, a11,500	16 B 3	Meadowville, W. Va., a200	35 G 2
McGirk, Mo.	31 G 7	McMillan, Mex.	55 L 6	Meadville (e.h.), Pa., '90, 9,520; '97, a11,500	16 B 3	Meadowville, W. Va., a200	35 G 2
McGlone, Ky., a275	40 K 4	McMillan, Tenn.	41 O 2	Meadville (e.h.), Pa., '90, 9,520; '97, a11,500	16 B 3	Meadowville, W. Va., a200	35 G 2
McGonigle, O., a100	18 A 6	McMillan, Wis., s.c.'95, 167	24 F 5	Meadville (e.h.), Pa., '90, 9,520; '97, a11,500	16 B 3	Meadowville, W. Va., a200	35 G 2
McGovern, Pa.	16 B 6	McMillan, Wash., a150	51 C 2	Meadville (e.h.), Pa., '90, 9,520; '97, a11,500	16 B 3	Meadowville, W. Va., a200	35 G 2
McGowan, Ky.	40 A 6	McMinn (Co.), Tenn., 17,890	41 M 4	Meadville (e.h.), Pa., '90, 9,520; '97, a11,500	16 B 3	Meadowville, W. Va., a200	35 G 2
McGowen, N. C.	36 N 4	McMinnville (e.h.), Ore., 1,368	52 B 1	Meadville (e.h.), Pa., '90, 9,520; '97, a11,500	16 B 3	Meadowville, W. Va., a200	35 G 2
McGraw, N. Y., 733	12 K 6	McMinnville (e.h.), Tenn., 1,677	41 K 3	Meadville (e.h.), Pa., '90, 9,520; '97, a11,500	16 B 3	Meadowville, W. Va., a200	35 G 2
McGraw, Pa., a250	16 D 3	McMullen (Co.), Tex., 1,038	46 J 9	Meadville (e.h.), Pa., '90, 9,520; '97, a11,500	16 B 3	Meadowville, W. Va., a200	35 G 2
McGraw, W. Va.	35 D 5	McMullen, Va.	34 G 4	Meadville (e.h.), Pa., '90, 9,520; '97, a11,500	16 B 3	Meadowville, W. Va., a200	35 G 2
McGregor, Ga.	38 F 7	McMullens Valley, Ariz.	55 B 5	Meadville (e.h.), Pa., '90, 9,520; '97, a11,500	16 B 3	Meadowville, W. Va., a200	35 G 2
McGregor, Ind.	19 F 7	McMullin, Cal.	57 F 6	Meadville (e.h.), Pa., '90, 9,520; '97, a11,500	16 B 3	Meadowville, W. Va., a200	35 G 2
McGregor, Ia., s.c.'95, 1,201	28 L 2	McMurray, Wash., a300	51 C 1	Meadville (e.h.), Pa., '90, 9,520; '97, a11,500	16 B 3	Meadowville, W. Va., a200	35 G 2
McGregor, Minn.	25 D 3	McNair, Miss., a200	43 B 7	Meadville (e.h.), Pa., '90, 9,520; '97, a11,500	16 B 3	Meadowville, W. Va., a200	35 G 2
McGregor, Ontario	60 B 5	McNair, N. C.	36 K 5	Meadville (e.h.), Pa., '90, 9,520; '97, a11,500	16 B 3	Meadowville, W. Va., a200	35 G 2
McGregor, Tex., 774	46 K 6	McNairy, Tenn., a200	41 D 4	Meadville (e.h.), Pa., '90, 9,520; '97, a11,500	16 B 3	Meadowville, W. Va., a200	35 G 2
McGuffey, O., a525	17 O 3	McNairy (Co.), Tenn., 15,510	41 D 4	Meadville (e.h.), Pa., '90, 9,520; '97, a11,500	16 B 3	Meadowville, W. Va., a200	35 G 2
McGulpia Pt., Mich.	22 B 7	McNalls, N. Y.	13 E 5	Meadville (e.h.), Pa., '90, 9,520; '97, a11,500	16 B 3	Meadowville, W. Va., a200	35 G 2
McHaney, Tenn.	41 D 3	McNary, Ky., a125	40 B 6	Meadville (e.h.), Pa., '90, 9,520; '97, a11,500	16 B 3	Meadowville, W. Va., a200	35 G 2
McHenry, Ga.	38 B 3	McNatt, N. C.	36 L 5	Meadville (e.h.), Pa., '90, 9,520; '97, a11,500	16 B 3	Meadowville, W. Va., a200	35 G 2
McHenry, Ill., 979	20 J 1	McNaughton, Wia.	24 H 3	Meadville (e.h.), Pa., '90, 9,520; '97, a11,500	16 B 3	Meadowville, W. Va., a200	35 G 2
McHenry (Co.), Ill., 26,114	20 H 1	McNeill, Ark., 294	44 F 8	Meadville (e.h.), Pa., '90, 9,520; '97, a11,500	16 B 3	Meadowville, W. Va., a200	35 G 2
McHenry, Ky., 463	40 C 6	McNeill, Tex., a12					

Mediasch, Hungary, '90, 6,776.	89 Q 5	Meehan, Wis.	24 G 6	Meln (river), Germany (see Main)	86 N 9	Melcombe Regis and Weymouth, England, '91, 13,769	75 G 12
Medical Lake, Wash.	617 H 2	Meeko (c.h.), Col.	260 C 2	Melneraen, Germany	85 H 11	Meldalen, Norway	95 F 5
Medical Springs, Oreg.	52 H 1	Meeker (Co.), Minn., s.c.'95, 17,389	25 C 4	Melnerzhagen, Germany	86 K 6	Melder, La.	45 D 4
Medicina, Italy, '51, 2,786	93 L 6	Meek Point, Arctic Region	3 D 7	Melningen, Germany	86 L 11	Meldrid, Italy	93 M 6
Medicine Bow, Wyo.	50 N 8	Meek Point, Canada	59 E 2	Melnigen, Germany (on travel map)	74 K 3	Meldroff, Germany, '95, 3,670	85 D 9
Medicine Bow R., Wyo.	50 N 7	Meeks, Ga.	38 F 6	Mel Ping (river), Siam	106 D 6	Meldreth, England	77 G 2
Medicine Bow Range, Col.	53 F 1	Meelbigh, Lake, Newfoundland	62 K 5	Melrakam, Persia	103 F 7	Meldrhn, Ga.	38 J 7
Medicine Butte, S. Dak.	27 D 2	Meehin, Ireland	79 D 7	Melran, Persia	103 A 1	Meldrum, Old (village), Scot-land, '91, 1,321	78 M 5
Medicine Buttes, Mont.	49 H 1	Meeme, Wis., n150	24 L 7	Melregrove, Minn., n100	25 C 4	Meldrum Bay (place), Ontario	60 C 2
Medicine Cr., Mo.	30 F 4	Meenen (Flam.), Belgium (see Meint)	84 B 7	Melringeu, Switzerland, '88, 1,028	91 G 4	Mele, Cape (cape), Italy	93 D 7
Medicine Cr., Neb.	29 D 3	Meerane, Germany, '95, 23,003	86 L 16	Melringen, Switzerland (on travel map)	74 J 5	Melena, Canale di (channel), Austria	89 J 9
Medicine Cr., S. Dak.	27 C 2	Meerle, Belgium, '90, 1,263	84 E 6	Mels, Turkey in Asia	102 C 6	Melena (island), Austria	89 J 9
Medicine Cr., S. Dak.	27 D 3	Meero, Africa	110 S 9	Meis (island), Turkey in Asia (see Kastelorz)	101 C 6	Melena, Sweden	95 H 5
Medicine Hat, Canada	63 J 4	Meersburg, Germany	86 R 9	Meischingol, Russia	97 E 4	Melence, Hungary, '90, 8,691	89 M 6
Medicine Kaoll, S. Dak.	27 D 2	Meerssen, Netherlands, commune, '94, est.4,398	84 G 7	Meisenheim, Germany	86 N 9	Melendes, Punta de (point), Porto Rico	68 1/2 E 4
Medicine Lake, Cal.	56 D 1	Meerut, British India, '91, 119,390	104 F 5	Melisy, El, Arabia	102 G 2	Melenki, Russia, est.5,993	96 H 4
Medicine Lodge (c.h.), Kan., s.c.'95, 659	32 D 4	Mees, Les, France	82 A 4	Mei Shima (island), Japan	108 P 7	Melet, Turkey in Asia	101 G 2
Medicine Lodge Cr., Idaho	50 G 5	Meet, S. C.	37 C 2	Meissen, Germany, '95, 18,828	86 K 17	Meliza (river), Switzerland	91 H 4
Medicine Lodge Cr., Kan.	32 D 4	Meeteetse, Wyo.	50 L 5	Meissen, Germany (on travel map)	74 L 3	Melki, Italy, '81, 11,765	94 T 13
Medicine Lodge Cr., Okla.	48 F 1	Meetz, Va.	34 H 3	Mel-nan, China	107 1/2 A 9	Meljord, Norway	95 N 1
Medicine Tree Hill, Mont.	49 C 3	Meftak, Kulat-els, Turkey in Asia	102 D 7	Meltingen, Germany	86 P 12	Meljord, Canada	63 K 3
Medid, El, Arabia	102 J 8	Mega Kesorli, Greece, '89, 1,312	99 G 1	Melting, Long, England	77 L 2	Melgro, Brazil	71 G 4
Medidas, Las, Cuba	68 E 2	Megali-Pedos (island), Greece	99 M 6	Melgro, Brazil	71 G 4	Melkar de Fernamental, Spala	83 H 2
Medik, Kalaat el, Turkey in Asia	101 G 5	Megalochorio, Greece, '89, 359	99 H 5	Melgen, O., a125	18 F 5	Melko Island, Africa	111 C 8
Medill, Mo.	30 J 4	Megalochorton, Greece	99 H 5	Melha, Siam	106 D 7	Melhus, Norway	95 G 5
Medimont, Idaho	50 C 2	Megalokastron, Crete, a24,600	99 D 8	Melhrak, Turkey in Asia, a7,000	101 J 3	Melibus (Mt.), Germany	86 N 8
Medinn, Africa	111 D 7	Megalo Mountain, Greece	99 J 4	Meljan, Africa	110 M 8	Melibus (Mt.), Germany (on travel map)	74 J 4
Medina, Columbia	70 C 3	Megalonis (island), Crete	99 D 9	Meljed, El, Palestine	102 A 9	Melig, Egypt, '82, 7,729	110 S 4
Medina, Mich., a250	23 N 14	Megalopolis, Greece (see Sina-nop)	99 F 6	Meljed Anjir, Turkey in Asia	102 D 4	Meligula, Greece, '89, 1,261	99 F 6
Medina, Minn.	25 A 4	Meganisi (island), Greece	99 C 3	Meljed All, Turkey in Asia (see Nejjef)	101 L 7	Melikhserif, Turkey in Asia	101 H 3
Medina, N. Y., '90, 4,492; '97, a5,500	13 F 5	Meganna, N. C.	36 D 3	Mejda (river), Tunisia (see Mejrda)	111 J 1	Melika (Spain), Morocco, '87, 3,539	111 F 2
Medina, N. Dak., a100	20 G 3	Megantuk, Lake, Quebec, '91, 22,233	61 M 6	Mejra, Cuba	68 H 4	Melilli, Italy, '81, 5,649	94 M 14
Medina (Co.), O., 21,742	17 G 2	Megara, Greece, '89, 6,249	99 H 4	Meljillones, Chile	70 C 8	Melime (river), Siberia	100 M 2
Medina (c.h.), O., 2,673	17 G 2	Megara, Kechi, Turkey in Asia	101 G 3	Meljana, Tunisia	111 J 1	Melimoju, Monte (Mt.), Argentina	72 C 12
Medina, Teon., 273	41 D 3	Megara Soros (Mt.), Greece	99 C 4	Meljit (island), Marshall Islands	117 L 2	Melincen, Argentina, '90, est.463	72 E 10
Medina, Tex., a100	46 H 8	Megdara (river), Greece	99 E 3	Mekhaeng, Siam	106 D 7	Melinda, Africa (see Meliade)	112 R 11
Medina (Co.), Tex., 5,730	46 H 8	Megeath, Neb.	29 B 2	Mekheir, El, Africa (see Berber)	110 P 6	Melinda, Africa	112 R 11
Medina (Buzra), Turkey in Asia	101 M 7	Megen, Netherlands, commune, '94, est.1,791	84 G 5	Mekhey, Africa	111 B 7	Melipilla, Chile	72 H 15
Medina (Hidjaz), Turkey in Asia	102 G 5	Megenis, Africa	110 O 7	Mekhi, Siam	106 D 5	Melissa, Africa	113 F 3
Medina, Va.	34 E 3	Meggett, S. C.	37 H 6	Mekhlil, El (district), Africa	111 D 4	Melissa, Cape, Crete	99 C 8
Medina, Wis., a200	24 J 6	Meghed, Africa	112 S 10	Mekhoang (river), French Indo-China (see Mekong)	106 G 7	Melissa, Tex., a250	46 L 4
Medina Cell, Spain	83 K 3	Megheshil, Burg, Egypt	110 R 3	Mekhnak, Lake, Quebec	61 J 4	Melita, Manitoba, a500	63 L 4
Medina del Campo, Spain, '87, 5,581	83 G 3	Meghna River, British India (see Megna River)	104 N 9	Mekinez, Morocco, a30,800	111 E 2	Melita, Mich.	23 O 9
Medina de Pomar, Spain	83 J 2	Meghna River, Canada	59 P 7	Mekinoek, N. Dak., a150	26 G 1	Melitch, Turkey in Asia	101 G 2
Medina de Rio Seco, Spain, '87, 4,776	83 H 3	Megna (river), British India	104 N 8	Meklong, Siam, '96, a10,000	106 D 8	Melitto (Avellino), Italy	94 S 12
Medina Jc., Wia.	24 J 6	Megna Channel, British India	104 N 8	Meklong (river), Siam	106 D 7	Melitto (Calabria), Italy, '81, 1,690	92 J 10
Medina Kuta, Africa	111 D 7	Megra, Russia	96 H 2	Meknessa, Morocco	111 F 2	Melitto (Naples), Italy, '81, 3,790	94 S 8
Medinas, Argentina	72 D 9	Meba, Persia	103 H 7	Meknez, Morocco (see Mekinez)	111 E 2	Melitopol, Russia, est.8,707	97 K 8
Medina Sildonia, Spala, parish, '87, 11,705	83 G 8	Mebadin, Hungary, a2,000	89 O 7	Mekong (river), French Indo-China	106 G 7	Melik, Austria	90 L 7
Medinat-el-Rabi, Turkey in Asia (see Medina)	102 H 5	Mebadpur, British India	104 E 8	Mekong River, Mouths of the, French Indo-China	106 H 10	Melik (river), Austria	90 L 7
Medinat-Rasul-Allah, Turkey in Asia (see Medina)	102 H 5	Mebah es-Serrar, Turkey in Asia	101 G 6	Mekran (district), Persia (see Makran)	103 J 8	Melikboom, Cape Colony	113 D 6
Medine, Africa	111 D 7	Mebajih (tribe), Africa	111 E 6	Meks, Egypt	110 O 4	Melihat, El, Arabia	102 G 2
Medinet-el-Fayum, Egypt, '82, 25,799	110 O 3	Meballa, Turkey in Asia	102 H 7	Meksa, El, Egypt	110 Q 4	Melksham, England, '91, 2,073	75 H 11
Medinn, Tunis	111 J 3	Meballet, Egypt	110 R 4	Mekusukey, Ind. Ty.	48 J 4	Mella (river), Italy	93 H 3
Medinskil, Cape, Russia	94 L 2	Meballet Damenech, Egypt	110 T 3	Mekusukey Sta., Ind. Ty.	48 J 4	Mellacore (river), Africa	111 C 8
Medio, Cuba	68 A 2	Mebullet-el-Emir, Egypt	110 R 3	Mel, Punta do (point), Brazil, '7,222	93 M 2	Mellansel, Sweden	95 K 5
Medio, Arrecife de (island), Mexico	65 L 2	Mebullet-el-Kebir, Egypt (on local map)	110 S 3	Mel, Italy, '81, 574	93 M 2	Mellau, Austria-Hungary	91 M 2
Mediomatrici, Italy (see Milan)	93 F 4	Meballat-Merhum, Egypt, '82, 7,222	110 S 4	Melabes, Crete	99 C 8	Melle, France	80 E 6
Medionabua, Porto Rico	68 1/2 F 2	Meballat Ruh, Egypt	110 S 4	Melaha (island), Austria	89 C 7	Melle, Germany, '95, 2,707	85 H 7
Mediterranean Sea	73 L 8	Mebama, Oreg., n100	52 C 2	Melaha (island), Austria	89 C 7	Mellea (river), Italy	93 C 6
Mediterranean Steps, Gibraltar	83 Q 8	Mebhar, British India	104 A 6	Melaha (well), Africa	111 H 3	Melleck, Austria	90 F 8
Medjar, El, Turkey in Asia	101 K 6	Mebavn, Norway	95 Q 1	Melaha (well), Africa	110 K 3	Melle, Africa	111 F 6
Medjel-el-Kerum, Turkey in Asia	102 B 6	Meheda, Sweden	95 J 8	Melaha (well), Africa	111 H 3	Melhem, Africa	110 N 8
Medjerda (river), Tunisia (see Mejrda)	111 J 3	Mehedia, Morocco	111 E 2	Melana, Cape, Turkey in Asia	89 N 3	Mellenfort Battery, Denmark	88 R 4
Medjidich, Rumania, '89, 1,942	98 L 4	Meherrig, Ain., Egypt	110 O 4	Melancas, Brazil	71 J 6	Mellen, Ariz.	55 A 4
Medjma'a, Arabia, a12,000	102 K 1	Meherrin, Va., a100	34 G 6	Melanesia (Western Pacific Ocean), East India Islands	116 H 4	Mellen, Wis., a100	24 E 2
Medley, Oreg.	52 B 1	Meherrin R., Va.	34 H 7	Melbourne (Western Pacific Ocean), East India Islands	116 H 4	Mellendorf, Germany	85 G 10
Medley, W. Va., a100	35 H 2	Mehes, Hungary	89 Q 5	Melagana, Africa	112 J 10	Mellentin, Germany	85 F 20
Medlin, N. C.	36 B 3	Mehidpur, British India (see Mehadpur)	104 E 8	Melagnos, Cape, Greece	99 G 4	Mellenville, N. Y., 564	12 F 7
Medmenham, England	77 D 4	Mehil, Chab, Persia	103 F 4	Melania, Mount, Natal	113 K 5	Mellerud, Sweden	95 H 7
Medneh, Arabia	102 J 4	Mehkar, British India	105 F 9	Melant, Turkey in Asia	101 E 2	Mellessi, Africa	112 K 10
Mednikli, Russia	97 F 4	Mehlaun, Germany	87 C 34	Melapan, Salvador	66 F 5	Mellette, S. Dak., s.c.'95, 220	27 F 1
Medo, Minn.	25 D 6	Mehlis, Germany	86 L 12	Melar, Iceland	88 N 3	Mellib-Bukers (region), Africa	111 C 6
Medob (well), Africa	110 N 7	Mehlkochen, Germany	87 D 36	Melasso, Turkey in Asia	101 C 4	Melling, England	76 N 2
Medob, Jebel (Mt.), Africa	110 N 7	Mehlsack, Germany, '95, 4,062	87 D 31	Melawl-el-Arish, Egypt, '82, 10,777	110 O 4	Mellis, England	77 M 1
Medob (old district), France	81 E 7	Mehville, Mo., a100	31 M 4	Melazgerd, Turkey in Asia, a500	101 K 3	Mellitt, Ind., n150	19 B 4
Medoc, Mo., a125	31 C 10	Mehna, Persia	103 C 4	Melazzo, Italy (see Milazzo)	94 M 13	Melrichstadt, Germany	86 M 11
Medon, Tenn., a200	41 D 4	Mehoopany, Pa., '98, a500	15 K 3	Melber, Ky.	40 C 3	Melruce, Wis.	24 F 3
Medora, Ill., 470	21 E 7	Mehran, Persia	103 C 3	Melbern, O., a200	17 A 2	Melrose, Conn., a390	10 E 2
Medora, Ind., a600	19 D 7	Mehriz, Persia	103 F 5	Melbourn, Quebec	61 K 7	Melrose, Fla., a275	39 M 3
Medora, Ia.	28 F 5	Mehun-sur-Yèvre, France, '91, 6,572	80 H 5	Melbourn, England	77 H 2	Melrose, Ga.	38 E 10
Medora, Kan.	32 E 3	Mel, China	107 1/2 A 5	Melbourn, Mont.	49 B 1	Melrose, Ill., n160	21 K 7
Medora (c.h.), N. Dak.	26 A 3	Mel, China	107 G 4	Melbourne (with suburbs), Australia, '95, est.438,955	115 H 7	Melrose, In., a.c.'95, 349	28 G 5
Medshbosh, Russia	97 F 7	Mela Ponte, Brazil	71 H 7	Melbourne, South (suburb of Melbourne), Australia, est.33,589 (on local map)	115 B 2	Melrose, Kan.	32 G 4
Medsted, England	77 C 6	Mela Ponte, Rio da (river), Brazil	71 H 7	Melbourne, Australia (local map of)	115 B 2	Melrose, Ky.	40 E 6
Medu, Bir (well), Africa	110 N 7	Melde, Loch na (lake), Scotland	78 G 3	Melbourne, Fin., s.c.'95, 300	59 P 6	Melrose, La.	45 D 3
Medun, Africa	110 N 7	Meldreth, Germany, '95, 25,840	85 K 4	Melbourne, Ia., a250	40 H 2	Melrose, Md.	33 J 1
Medun, Montenegro	98 B 6	Meldring, Austria	90 C 4	Melbourne, Ky., a100	40 H 2	Melrose, Mass., town, a.c.'95, 2,913	9 C 4
Meduna (river), Italy	93 N 3	Melg, River, Scotland	78 G 4	Melbourne, Manitoba	63 M 4	Medway, N. Y., a375	12 P 7
Medusa, N. Y., a325	12 O 7	Melgle, Scotland	78 G 4	Melbourne, Mich.	23 N 10	Medway, O., a425	18 B 5
Medvedovo, Russia	97 K 3	Melgno, France	82 A 5	Melbourne, Wash., n125	51 B 3	Medway R., Ga.	38 J 8
Medvedova (river), Russia	96 H 5	Melgs, Ga., n125	38 C 9	Melbourne Beach, Fla.	39 P 6	Medyn, Russia, est.8,139	97 K 4
Medvedovka, Russia	97 J 7	Melgs (Co.), O., 29,813	18 F 6	Melby, Minn.	25 B 3	Medygy, Russia (see Medya)	97 K 4
Medvlenka, Russia	97 L 6	Melgs (Co.), Tenn., 6,930	41 M 4	Melby, Minn.	26 F 2	Mecanee, British India (see Mian)	104 B 7
Medway, River, England	77 K 5	Melgsville, O., n125	18 G 5	Melby, Minn.	26 F 2		
Medway, Me., town, 653	6 F 4	Melije (Mt.), France	81 M 8	Melby, Minn.	26 F 2		
Medway, Mass., town, s.c.'95, 2,913	9 C 4	Mel-kiang, China	107 1/2 F 10	Melch, Switzer-land	91 G 4		
Medway, Mass., village, s.c.'95, 1,252	9 C 4	Mel-kiang, China	107 1/2 F 10	Melch Thal, Little (valley), Switzer-land	91 G 4		
Medway, N. Y., a375	12 P 7	Melk, China	107 G 4				
Medway, O., a425	18 B 5	Melk, China	107 G 4				
Medway R., Ga.	38 J 8	Melk, China	107 G 4				
Medyn, Russia, est.8,139	97 K 4	Melk, China	107 G 4				
Medygy, Russia (see Medya)	97 K 4	Melk, China	107 G 4				
Mecanee, British India (see Mian)	104 B 7	Melk, China	107 G 4				

Melrose, Mass., a11,500	9 D 3	Menado, Celebes, a4,000	116 F 4	Menkhuigh, Lake, Africa	111 J 4	Mercedal, Spain	83 R 4
Melrose, Minn., a.c.'95, 815	25 C 4	Menado (district), Celebes, a160,000	116 F 4	Menkong, Tibet	107 F 5	Merceda (river), Mexico (see Rio de las Rivas)	65 E 5
Melrose, Miss.	43 E 2	Menaggio, Italy	93 F 2	Menlo, Ga.	38 A 3	Mercedo San Severino, Italy, '81, 1,540	94 R 15
Melrose, Mont., a300	49 D 4	Menabga, Minn., s.c.'95, 320	25 B 3	Menlo, Ia., a.c.'95, 435	28 E 4	Mercato Saraceno, Italy	93 M 7
Melrose, N. Y.	11 Q 12	Menal Island, Africa	109 K 5	Menlo, Kan.	32 B 2	Mercatus, S. C.	37 F 5
Melrose, N. Y., a325	12 P 6	Menal Strait, Wales	76 D 6	Menlo, Wash.	51 B 3	Mered (c.h.), Cal., 8,085	57 E 5
Melrose, Nova Scotia	62 G 4	Meana (river), Slum	106 E 7	Menlo Park, Cal., a400	56 C 5	Mered (c.o.), Cal., 2,009	57 E 5
Melrose, O., 430	17 B 2	Meana, Idaho	50 H 6	Mealough, Ireland, a250	14 G 3	Meredario, Cerro del (Mt.), Argentina, '90, est.7,000	72 D 10
Melrose, Oreg.	52 B 3	Meangene, Africa	112 R 13	Mealong, Ireland	79 D 5	Meredes, Villa, Argentina, '90, est.7,000	72 D 10
Melrose (village), Scotland, '91, 1,432	78 L 8	Measar, Africa	110 Q 8	Meannir, Scotland	78 L 6	Meredes (Buenos Aires), Argentina, '90, est.9,500	72 F 10
Melrose, S. C.	37 E 4	Measara, France	82 C 5	Meane, Turkey in Asia	101 C 3	Meredes (Corrientes), Argentina, '90, est.3,000	72 F 9
Melrose, Tex.	46 N 6	Measha, Wis., a.c.'95, 6,154	24 K 6	Meanez, France	82 E 3	Meredes, Cuba	68 H 3
Melrose, Va.	34 F 3	Measair (tribe), Arabia	102 N 5	Meaney, France	82 D 6	Meredes, Nicaragua	66 K 8
Melrose, Wis., a200	24 D 6	Measbant, Mass.	9 F 6	Meaenot, France	82 D 6	Meredes, Uruguay, a9,000	72 F 10
Melrose Highlands (part of Melrose), Mass., a.c.'95, 1,967	9 D 3	Meauchi, Africa	110 L 7	Meaeno, S. Dak., a575	27 E 3	Mered Falls, Cal.	56 E 5
Melrose Park, Ill., a2,000	21 B 9	Measucourt, France	82 L 3	Meaenoke, N. Dak.	26 D 3	Mered Grove, Cal.	57 K 6
Melrose Sta., Tenn.	41 B 4	Measuch, France	82 L 3	Meaenola, N. C.	36 P 2	Mered L., Cal.	56 H 3
Mela, Switzerland, '88, 1,850	91 L 3	Measuch, France	82 L 3	Meaenolnee, Ill.	20 D 1	Mered Peak, Cal.	57 L 6
Melbroeck, Belgium, '90, 1,239	84 C 3	Measuch, France	82 L 3	Meaenolnee (Co.), Mich., 33,639	22 F 6	Mered R., Cal.	57 E 5
Melby, Norway	95 C 3	Measuch, France	82 L 3	Meaenolnee (c.h.), Mich., a.c.'95, 10,630; '97, a12,575	22 F 7	Mereder, Ga.	38 D 8
Melson, Md.	33 N 5	Measuch, France	82 L 3	Meaenolnee, Neb.	20 G 1	Mereder (Co.), Ill., 18,545	20 D 3
Melstndr, Iceland	88 O 2	Measuch, France	82 L 3	Meaenolnee Ind. Res., Wis.	24 J 4	Mereder, Ia.	28 D 6
Melstngon, Germany, '95, 3,742	86 K 10	Measuch, France	82 L 3	Meaenolnee R., Mich.	22 E 6	Mereder, Ky., 15,934	40 G 5
Meltham, England, '91, 4,761	76 J 5	Measuch, France	82 L 3	Meaenolnee R., Wis.	24 L 4	Mereder, Me., town, 584	6 D 6
Melton, England	77 N 2	Measuch, France	82 L 3	Meaenolnee Sta., Ill.	20 D 1	Mereder, Mo., a275	30 E 3
Melton, Mo.	31 F 8	Measuch, France	82 L 3	Meaenolnee, Ontario	60 G 2	Mereder (Co.), Mo., 14,581	50 E 4
Melton Mowbray, England, '91, 6,392	76 L 7	Measuch, France	82 L 3	Meaenolnee, Wis., town, '95, 2,259	24 F 10	Mereder (Co.), N. J., a.c.'95, 85,538	14 D 6
Melton Mowbray, England (on travel map)	74 D 2	Mende (tribe), Africa	111 D 9	Meaenolnee Falls, Wis., a.c.'95, 604	24 K 8	Mereder, New Zealand, '91, 181, 117 F 3	117 F 3
Meltona, Va.	34 G 4	Mende, France, '91, 7,878	81 J 8	Meaenolnee (c.h.), Wis., a.c.'95, 6,198	24 C 5	Mereder, N. Dak.	26 C 2
Meltonville, Ia.	28 G 1	Mende, France (on travel map)	74 F 6	Meaenolnee (c.h.), Wis., a.c.'95, 6,198	24 C 5	Mereder, O., a225	17 A 3
Meltr, Ind., a100	19 E 5	Mendell, Turkey in Asia, a6,000	101 L 6	Meaenolnee (c.h.), Wis., a.c.'95, 6,198	24 C 5	Mereder (Co.), O., 27,220	17 A 3
Melua, France, '91, 12,792	82 F 3	Mendella, Turkey in Asia	101 B 4	Meaenolnee (c.h.), Wis., a.c.'95, 6,198	24 C 5	Mereder (Co.), Pa., 55,744	16 B 4
Melun, France (on travel map)	74 F 4	Mendella, Gulf of, Turkey in Asia	101 B 4	Meaenolnee (c.h.), Wis., a.c.'95, 6,198	24 C 5	Mereder (c.h.), Pa., 2,138	16 B 4
Melung, Australia	115 H 7	Mendell (c.h.-Sherki), Turkey in Asia	101 M 6	Meaenolnee (c.h.), Wis., a.c.'95, 6,198	24 C 5	Mereder, Tean.	41 D 4
Meluprey, Stam	106 G 8	Mendel, Germany, '95, 7,509	85 K 6	Meaenolnee (c.h.), Wis., a.c.'95, 6,198	24 C 5	Mereder (Co.), W. Va., 16,002	35 D 6
Melval, Scotland	78 E 4	Mendenhall, Cape, Alaska	58 F 7	Meaenolnee (c.h.), Wis., a.c.'95, 6,198	24 C 5	Mereder, Wis.	24 F 2
Melvale, Md., a350	33 J 2	Mendenitsa, Greece, '89, 642	99 G 3	Meaenolnee (c.h.), Wis., a.c.'95, 6,198	24 C 5	Meredera Bottom, W. Va.	35 B 3
Melvern, Kan., a.c.'95, 413	32 G 3	Mender (river), Turkey in Asia	101 C 4	Meaenolnee (c.h.), Wis., a.c.'95, 6,198	24 C 5	Meredersburg, Pa., 967	16 G 7
Melvieh (village), Scotland, '91, 161	78 J 2	Mendesian Mouth, Egypt	110 U 3	Meaenolnee (c.h.), Wis., a.c.'95, 6,198	24 C 5	Mereder Sta., Ky., a175	40 B 6
Melville, Cape, Australia	115 G 2	Mendez, Mexico	65 K 5	Meaenolnee (c.h.), Wis., a.c.'95, 6,198	24 C 5	Merchantville, N. J., a.c.'95, 1,339	14 D 6
Melville, Cape Colony, '91, 956	113 F 8	Meadez Nañez, Philippine Islands	118 J 9	Meaenolnee (c.h.), Wis., a.c.'95, 6,198	24 C 5	Merchiston, Neb.	29 G 2
Melville, Cape, Greenland	3 C 9	Meadham, N. J., a500	14 F 2	Meaenolnee (c.h.), Wis., a.c.'95, 6,198	24 C 5	Merckem, Belgium, '90, 3,629	84 F 7
Melville, La., 361	45 F 5	Meadif, Mount, Africa	110 K 8	Meaenolnee (c.h.), Wis., a.c.'95, 6,198	24 C 5	Mercor, France	81 H 7
Melville, Mont.	49 G 3	Meadif, Gerar, Africa	110 L 4	Meaenolnee (c.h.), Wis., a.c.'95, 6,198	24 C 5	Mercogliano, Italy, '81, 2,117	94 R 13
Melville, N. Y.	11 Q 10	Meadif Hills, England	75 G 11	Meaenolnee (c.h.), Wis., a.c.'95, 6,198	24 C 5	Mercury Bay, New Zealand	54 K 2
Melville, N. Dak.	26 F 2	Meadisham, England	77 M 2	Meaenolnee (c.h.), Wis., a.c.'95, 6,198	24 C 5	Mercury Island (Br.), Africa	117 F 3
Melville, Oreg.	52 B 1	Meadocin, Cal., 806	56 B 3	Meaenolnee (c.h.), Wis., a.c.'95, 6,198	24 C 5	Mercury Islanda, New Zealand	117 F 3
Melville Bay, Australia	115 F 2	Meadocin, Cape, Cal.	56 A 2	Meaenolnee (c.h.), Wis., a.c.'95, 6,198	24 C 5	Mercy, Bay of, Arctic Region	3 E 7
Melville Bay, Greenland	3 H 8	Meadocin (Co.), Cal., 17,612	56 B 3	Meaenolnee (c.h.), Wis., a.c.'95, 6,198	24 C 5	Mercy, Bay of, Canada	59 G 2
Melville Hall (Dominica), West India	68 1/2 B 11	Mendon, Ill., 640	20 C 5	Meaenolnee (c.h.), Wis., a.c.'95, 6,198	24 C 5	Mor de Glace (glacier), France	81 M 7
Melville Island, Arctic Region	3 F 7	Mendon, Mass., town, a.c.'95, 889	9 B 4	Meaenolnee (c.h.), Wis., a.c.'95, 6,198	24 C 5	Mordha, Abyssinia	110 Q 7
Melville Island, Australia	115 E 2	Mendon, Mass., vil., a.c.'95, a500	9 B 4	Meaenolnee (c.h.), Wis., a.c.'95, 6,198	24 C 5	Mer du Nord, France (see North Sea)	80 H 1
Melville Island, Canada	59 H 1	Mendon, Mich., 808	23 K 14	Meaenolnee (c.h.), Wis., a.c.'95, 6,198	24 C 5	More, England	75 H 11
Melville Island, Low Archipelago (see Hikueru)	117 N 8	Mendon, Mo., 137	30 F 5	Meaenolnee (c.h.), Wis., a.c.'95, 6,198	24 C 5	Morch, Russia	97 E 4
Melville Land, Arctic Region	3 J 6	Mendon, N. Y., 204	13 G 6	Meaenolnee (c.h.), Wis., a.c.'95, 6,198	24 C 5	Meredith, Ark.	44 L 4
Melville Peninsula, Canada	59 O 3	Mendon, O., 400	17 A 3	Meaenolnee (c.h.), Wis., a.c.'95, 6,198	24 C 5	Meredith, Kan.	32 E 2
Melville Sound, Arctic Region	3 F 8	Mendon, Utah, a255	54 K 1	Meaenolnee (c.h.), Wis., a.c.'95, 6,198	24 C 5	Meredith, Mich.	23 M 9
Melville Sound, Canada	59 J 2	Mendon, Vt., town, 570	7 C 8	Meaenolnee (c.h.), Wis., a.c.'95, 6,198	24 C 5	Meredith, N. H., town, 1,642; village, 689	7 H 8
Melville Sta., Tenn.	41 L 4	Mendota, Cal., a150	57 E 6	Meaenolnee (c.h.), Wis., a.c.'95, 6,198	24 C 5	Meredith, N. Y., a100	12 N 7
Melvia, Ala., a100	42 A 7	Mendota, Ill., '90, 3,542; '97, a4,500	20 G 2	Meaenolnee (c.h.), Wis., a.c.'95, 6,198	24 C 5	Meredith Cape, Falkland Islands, South America	72 E 14
Melvia, Col.	53 J 3	Mendota, Kan.	32 C 2	Meaenolnee (c.h.), Wis., a.c.'95, 6,198	24 C 5	Meredith Center, N. H.	7 H 8
Melvia, Ill., 491	20 J 4	Meadota, Minn., a.c.'95, 225	25 D 5	Meaenolnee (c.h.), Wis., a.c.'95, 6,198	24 C 5	Meredosia, Ill., 621	20 D 6
Melvia, Ind. Ty.	48 M 3	Mendota, Mo., 851	30 G 3	Meaenolnee (c.h.), Wis., a.c.'95, 6,198	24 C 5	Meredosia L., Ill.	20 D 6
Melvia, Longh (lake), Ireland	79 E 3	Mendota, Va., a100	34 C 3	Meaenolnee (c.h.), Wis., a.c.'95, 6,198	24 C 5	Merefa, Russia	97 K 7
Melvia, Mich., a450	23 Q 11	Meadota, Wis.	24 H 8	Meaenolnee (c.h.), Wis., a.c.'95, 6,198	24 C 5	Mere Mere, Africa	112 O 13
Melvia, Minn.	25 A 2	Mendoza, Argentina, '95, 28,803	72 D 10	Meaenolnee (c.h.), Wis., a.c.'95, 6,198	24 C 5	Merette, Turkey in Europe	98 K 8
Melvia, N. Mex.	55 L 2	Mendoza (province), Argentina, '95, 116,698	72 D 10	Meaenolnee (c.h.), Wis., a.c.'95, 6,198	24 C 5	Merevarl River, Venezuela	70 E 3
Melvin, S. Dak.	27 A 3	Mendoza, Hurtado de (explorer's route), North America	4 K 12	Meaenolnee (c.h.), Wis., a.c.'95, 6,198	24 C 5	Méréville, France	82 E 4
Melvina, Wis.	24 E 3	Mendoza, Venezuela	70 C 2	Meaenolnee (c.h.), Wis., a.c.'95, 6,198	24 C 5	Mereworth, England	77 J 5
Melvina, Tenn.	41 L 3	Mendres, Punta (point), Turkey in Europe	98 B 7	Meaenolnee (c.h.), Wis., a.c.'95, 6,198	24 C 5	Merri, Arabia	102 J 3
Melvia Village, N. H.	7 J 8	Mendrisio, Italy	93 E 3	Meaenolnee (c.h.), Wis., a.c.'95, 6,198	24 C 5	Merg, El, Egypt	110 S 5
Melz, France	82 G 3	Mendrisio, Switzerland, '88, 2,532	91 K 7	Meaenolnee (c.h.), Wis., a.c.'95, 6,198	24 C 5	Mergen, Manchuria	107 M 1
Melzo, Italy	93 F 3	Mendro, Serra (Mt.), Portugal	83 E 6	Meaenolnee (c.h.), Wis., a.c.'95, 6,198	24 C 5	Mergenevskaja, Central Asia	96 K 6
Mem, Sweden	95 K 7	Menduket, Manchuria	107 L 1	Meaenolnee (c.h.), Wis., a.c.'95, 6,198	24 C 5	Mergenthal, Germany, '90, 4,397	86 O 10
Membra, Africa	112 K 10	Menakance, Wis.	24 L 4	Meaenolnee (c.h.), Wis., a.c.'95, 6,198	24 C 5	Mergen-vaa, Mongolia	107 H 2
Membra Bay, Africa	112 R 14	Memasha Bight, Mass.	9 B 6	Meaenolnee (c.h.), Wis., a.c.'95, 6,198	24 C 5	Mergul, Burma, '91, 10,137	106 D 8
Membidj, Turkey in Asia, a1,500	101 G 4	Memétréol-sur-Saule, France	82 E 6	Meaenolnee (c.h.), Wis., a.c.'95, 6,198	24 C 5	Mergul (district), Burma, '91, 73,748	106 D 8
Memboro, Dutch East India	116 E 6	Meaf, Italy, '81, town, 9,944; with suburbs, 10,003	94 J 14	Meaenolnee (c.h.), Wis., a.c.'95, 6,198	24 C 5	Mergul Archipelago (group of islands), Burma	106 C 8
Memel, Germany, '95, 19,204	87 A 33	Meaf, Italy (see Meaf)	94 J 14	Meaenolnee (c.h.), Wis., a.c.'95, 6,198	24 C 5	Merhum, Mehallet, Egypt, '82, 7,222	119 S 4
Memel, Germany (on travel map)	74 P 1	Meaf, China	107 1/2 D 5	Meaenolnee (c.h.), Wis., a.c.'95, 6,198	24 C 5	Meriar (island), Egypt	110 Q 5
Memel (river), Germany	87 B 33	Mengala Reef, New Caledonia	117 J 10	Meaenolnee (c.h.), Wis., a.c.'95, 6,198	24 C 5	Mérida, Mexico, '95, 36,720	64 O 7
Memel (river), Germany (on travel map)	74 P 1	Meng-cheng, China	107 1/2 F 6	Meaenolnee (c.h.), Wis., a.c.'95, 6,198	24 C 5	Mérida, Spaila, '87, 10,063	83 F 5
Memlah, Persia	103 C 5	Mengen, Germany	86 Q 9	Meaenolnee (c.h.), Wis., a.c.'95, 6,198	24 C 5	Mérida, Venezuela, '91, 12,018	70 C 2
Memmingen, Germany, '95, 9,972	86 R 11	Mengen, Turkey in Asia	101 E 2	Meaenolnee (c.h.), Wis., a.c.'95, 6,198	24 C 5	Mérida, Cordillera de (Mts.), Venezuela	70 C 2
Memmlagen, Germany (on travel map)	74 K 5	Mengerlinghausen, Germany, '95, 1,442	86 K 8	Meaenolnee (c.h.), Wis., a.c.'95, 6,198	24 C 5	Mérida, N. Y., a150	12 M 7
Mempakol, British North Borneo	116 B 3	Mengete Pass, Chinese Empire	107 D 2	Meaenolnee (c.h.), Wis., a.c.'95, 6,198	24 C 5	Mérida, Conn., city, '90, 21,652; '97, a25,500; town, '90, 25,423	10 D 3
Mempara, Sumatra	116 B 4	Meng-hua, China	107 G 5	Meaenolnee (c.h.), Wis., a.c.'95, 6,198	24 C 5	Meriden, Ill.	20 G 2
Mempbis, Ala., a275	42 A 4	Mengkofen, Germany	86 P 15	Meaenolnee (c.h.), Wis., a.c.'95, 6,198	24 C 5	Meriden, Ia., a.c.'95, 285	28 B 2
Mempbis (ruins), Egypt	110 O 3	Mengo, Africa	112 P 10	Meaenolnee (c.h.), Wis., a.c.'95, 6,198	24 C 5	Meriden, Kan., a.c.'95, 546	32 G 2
Mempbis, Ind., a350	19 E 7	Mengog-tsz, China, '98, a12,000	107 G 6	Meaenolnee (c.h.), Wis., a.c.'95, 6,198	24 C 5	Meriden, Minn.	25 D 5
Mempbis, Mich., 588	23 Q 12	Mengub, Algeria	111 H 2	Meaenolnee (c.h.), Wis., a.c.'95, 6,198	24 C 5	Meriden, N. H.	7 F 8
Mempbis (c.h.), Mo., 1,780	30 H 4	Mengub, El, Algeria	111 G 2	Meaenolnee (c.h.), Wis., a.c.'95, 6,198	24 C 5	Meridian, Cal., a200	56 D 3
Mempbis, Neb.	29 H 2	Meng-yin, China, '98, a15,000	107 1/2 G 5	Meaenolnee (c.h.), Wis., a.c.'95, 6,198	24 C 5	Meridian, Idaho	50 C 6
Mempbis, N. Y., a225	13 K 5	Menhadwal, British India, '91, 10,991	104 J 6	Meaenolnee (c.h.), Wis., a.c.'95, 6,198	24 C 5	Meridian, Mich., a225	23 N 12
Mempbis, O.	18 C 6	Menlak, Africa	110 O 9	Meaenolnee (c.h.), Wis., a.c.'95, 6,198	24 C 5	Meridian (c.h.), Miss., '90, 10,624; '97, a20,000	43 G 6
Mempbis (c.h.), Tenn., '90, 64,495; '97, a100,000	41 A 4	Menlid (Acarnania and Etolia), Greece, '89, 2,550	99 J 4	Meaenolnee (c.h.), Wis., a.c.'95, 6,198	24 C 5	Meridian, N. Y., a600	13 J 5
Mempbis (c.h.), Tex., a625	47 G 3	Menlid (Beotia and Attica), Greece, '89, 2,550	99 J 4	Meaenolnee (c.h.), Wis., a.c.'95, 6,198	24 C 5	Meridian, Okla.	48 H 3
Mempbis Jc., Ky.	40 D 7	Menlid, Persia	103 C 2	Meaenolnee (c.h.), Wis., a.c.'95, 6,198	24 C 5	Meridian, Tenn.	41 D 2
Mempbis Jc., Miss.	43 E 3	Menlid, Persia	103 C 2	Meaenolnee (c.h.), Wis., a.c.'95, 6,198	24 C 5	Meridian (c.h.), Tex., a1,000	46 K 6
Mempbis Jc., N. Y.	41 C 8	Menlid, Persia	103 C 2	Meaenolnee (c.h.), Wis., a.c.'95, 6,198	24 C 5	Meridian	

Table with multiple columns listing geographical locations and their corresponding map grid coordinates (e.g., 42 D 1, 39 F 5, 74 M 2). Locations include Meridianville, Al., Merig Island, Merigold, Miss., Merigonishe, Nova Scotia, Merik, Turkey in Asia, Merikulla, Russia, Merlangen, Africa, Merino, Col., Merino, Mont., Merino, Wyo., Merioneth (county), Wales, Merion Sta., Pa., Merion Sta., Pa., a150, Merit, Tex., a150, Merite Island, Bismarck Archipelago, Merivan, Persia, Merlweather, Ga., a100, Merlwith (Co.), Ga., 20,740, Merlwith, S. C., Merlzo, Guam, Ladrones Is., Merlzo, Port. Gnam, Ladrones Is., Merjany, Turkey in Asia, Merja-Ras-ed-Dura, Morocco, Merka, Africa, Merkoln, Wady, Africa, Merkara, British India, Merkara Island, New Guinea (British), Merkel, Tex., 353, Merkhushkio Spit, Arctic Region, Merkhogen, Germany, Merlay, Africa, Merlay (Island), New Hebrides Islands, Merle, Cal., Merlera, Punta (point), Austria, Merlera (Island), Greece (see Erikusa), Merlerault, Le, France, Merlgen, Switzerland, '88, 536, Merlo, Ontario, Merlna, Oreg., a100, Merlo, Argentina, Mer Méditerranée, France, Mermentau Sta., La., Mermenton, La., a100, Mermerch, Turkey in Asia, a2,000, Mermb, Ill., Merma, Neb., a250, Merma, S. C., Mero, Md., Mero, Va., Mero (Dominica), West Indies, Meroa, Ia., a200, Merode Salvador, Kongo Free State, Meroe (pyramids), Africa, Merom, Ind., 412, Merom, Waters of, Palestine, Merrey, France, Merriam, Ill., a125, Merriam, Ind., n175, Merriam, Kan., a100, Merriam, Mina., Merriam, S. C., Merriek, La., Merriek, Mass., vil., s.c.'95, 3,379, Merriek (Co.), Neb., 8,758, Merriek, N. Y., a200, Merriek (Mt.), Scotland, Merriek Br., Conn., Merriekville, N. Y., Merriekville, Ontario, '91, 1,072, Merriecourt, N. Dak., Merrifield, N. Dak., Merrihill, Ia., s.c.'95, 306, Merrihill, Mich., 412, Merrihill, Mont., Merrihill, N. Y., a275, Merrihill, Oreg., Merrihill (c.h.), Wis., s.c.'95, 8,697, Merrihill, Wis., a726, Merrihill, Cal., Merrihill, Ind., a175, Merrihna, Cal., Merrihna, Ill., Merrihna, Ia., Merrihna, Ky., Merrihna, Mass., town, s.c.'95, 2,301, Merrihna Center, Mass., s.c.'95, 1,566, Merrihna, N. H., town, 951, Merrihna (Co.), N. H., 40,435, Merrihna, Wis., a250, Merrihna, a.c.'95, 325, Merrihna K., N. H., Merrihna munk, Santiago, Cuba, Merrihna, Mich., Merrihna, N. C., Merrihna, N. C., Merrihna, Ireland, Merrihna, Fla., a100, Merrihna, Ill., a150, Merrihna, Minn., Merrihna, Mont., Merrihna, N. C., Merrihna, S. Dak., Merrihna, Tenn., Merrihna, Ontario, '91, 1,813, Merrihna Bridge, S. C., Merritta L., Fla., Merrittville, S. C., Merrittville, Wis., Merrouge, La., a175, Merrow, Conn., a200, Merrow, England, Merrowbill, N. C., Merrymount, N. C., Merryoaks, N. C., Merry's Lake, Canada, Merryville, La., Mers, France, Mersch, Luxemburg, Mersched, Germany (see Ohliges), Mersche, Italy, Merscha Island, England, Mersburg, Germany, '95, 18,828, Mersburg (bezirk), Germany, '95, 1,129,192, Mersey, River, England, Mersey River, Nova Scotia, Mersey Tunnel, England, Mersham, England, Mersina, Turkey in Asia, a6,000, Mersham, England, Merta, British India, Mertens, Tex., a100, Mertensia, N. Y., a100, Mertilla, Kan., Merton, Cal., Merton, S. Dak., Merton, Wis., a200, Merton, Wis., town, '95, 1,887, Mertotzown, Pa., a450, Merthyr Tydfil, Wales, '91, 58,080, Merthyr Tydfil, Wales (on travel map), Merthyr Tydfil, Wales (see Merthyr Tydfil), Mertola, Portugal, '78, 3,288, Merton, England (see Merton), Merton, Lower, England (see Merton), Mertvi Bay, Central Asia, Mern, France, Meru, Lake, Kongo Free State (see Moero, Lake), Meruya (well), Africa, Merv, Central Asia, est.11,070, Merv, Turkestan (see Konshid Khan Kaleb), Merv (oasis), Turkestan, Mervan, Turkey in Asia, Merve (oasis), Turkestan (see Merv), Merveller, Switzerland, '88, 426, Merville, France, commune, '91, 7,573; town, 3,460, Merville, Ireland, Mervin, Missa., a150, Mervin, Mo., a150, Mervinus Sta., Conn., Merxen, Belgium, '90, 8,453, Méry, France, Mery, Tel (mound), Turkey in Asia, Merzdorf, Germany, Merzet, Turkey in Asia, Merzig, Germany, '95, 5,782, Mesa, Ariz., a1,150, Mesa, La, Colombia, Mesa, Col., a200, Mesa (Co.), Col., 4,260, Mesa, Molucca Islands, Mesa (river), Spalo, Messabago, Africa, Mesa Baite, Ariz., Mesa Butte or Shinimo Altar, Ariz., Mesa Cr., Col., Mesa Cr., Cal., Mesa de Maya, Col., Mesadi, El, Turkey in Asia, Mesadieh, El, Turkey in Asia, Mesagne, Italy, '81, 8,382, Mesa Grande, Cal., Mesa Juanes Mt., N. Mex., Mesana, British India, Mesana Sta., Tex., Mesa Peak, Col., Mesapich, Mexico, Mesapich, Ariz., Mescala, Mexico, Mescala, Rio (river), Mexico, Mezcala (river), Mexico (see Rio de las Balsas), Mescalero, N. Mex., a150, Mesclero Apache Ind. Res. N. Mex., Mesclero Ridge, N. Mex., Meschalla, Arabia, Meschede, Germany, '95, 2,983, Meschuzl, Russia, Mendusharsk (Island), Arctic Region, Mendusharsk Island, Russia, Mesogget, Africa, Mesogget, Africa, Mesokn, Africa, Mesombria, Eastern Rumelia (see Misivri), Mosen (river), Russia (see Mosen), Mesona, Ga., a150, Mesonkolos, Greece, '80, 1,081, Mesoritch, Gross, Austria, 90 N 2, 5,041, Meserlitzsch, Wallachisch, Austria, '90, 3,482, Meserlitz, Germany, '95, 5,367, Meserlitz, Germany (on travel map), Meservey, Ia., s.c.'95, 163, Meseta, Punta de la (point), Porto Rico, 681 C 4, Menevri, Turkey in Asia, Mesgrigny, France, Mesha, Palestine, Meshack, Ky., Meshat, Ulad El (tribe), Africa, Meshed, Persia (see Meshhed), Meshed-Ah, Turkey in Asia (see Nejeff), Meshed Husseln, Turkey in Asia (see Kərbela), Meshed-i Ser, Persia, Meshri, Kedd-el, Africa, Meshed, Persia, a50,000, Meshik, Alaska, Meshia, Africa, Meshmms, Chab, Persia, Meshoppo, Pa., 597, Meshra-er-Rek, Africa, Meshru, Africa, Meshstchovsk, Russia, est.5,129, Meshstchovsk, Russia (see Meshstchovsk), Meshic, N. C., Meshick, Mich., Meshilla, N. Mex., a1,500, Mesilla Park, N. Mex., Mesinge, Denmark, Mesir, Egypt, Meskene, Turkey in Asia, Meskl, Baluchistan, Meskur (district), Africa, Meslay, France, Mesle-sur-Sarthe, Le, France, Mesoll, France, Messin-Durand, France, Mesocco, Switzerland, Mesocco, Valle (valley), Switzerland, Mesolonghi, Greece (see Missolonghi), Mesolongion, Greece (see Missolonghi), Mesones, Mexico, Mesopotamia (region), Turkey in Asia, Mesopotamia Argentina (an ancient name), Argentina, Mesopotamia, O., a450, Mesquite, Mexico, Mesquite, Tex., 135, Mesquites, Mexico, Mesquite Valley, Cal., Mesquitic, Mexico, Messad, Algeria, Messana, Italy (see Messina), Messancy, Belgium, '90, 2,003, Messara, Mountains of, Crete, Messara Bay, Crete, Messau (district), Africa, Messempé, France, Messen, Switzerland, '88, 410, Messene, Greece (see Mavromati), Messene, Italy (see Messina), Messengerville, N. Y., a100, Messen, Greece (see Nis), Messina, Gulf of, Greece (see Gulf of Koron), Messina (province), Greece, '89, 183,232, Messer, Ky., a100, Messick, Va., Messier, Channel, Chile, Messina, Cal., a100, Messina, Strait of, Italy, Messina, Italy, '81, town, 78,438; commune, 126,497; '95, commune, est.148,000, Messina (province), Italy, '81, 460,924; '95, est.622,854, Messines, São Bartholomeu de, Portugal, '78, 5,919, Messing, England, Messingham, England, Messkirch, Germany, Messin Monatini, Africa, Mefta Sn (river), Turkey in Europe, Meftin, Germany, Meftre, Italy, '81, 4,518, Meftre, Italy (on travel map), Meftre, Africa, Menaur, Cape, Liberia, Mesves, France, Mesvres, France, Meszak, Vlla, Hungary, Met, French Indo-China, Meta, Rio (river), Colombia, Meta, Italy, '81, 6,093, Meta, Italy (on local map), Meta, Wash., Metabetchouan, Quebec, est. 1,292, Metabetchouan River, Quebec, Metah, Pa., a300, Metalline, Wash., Metalline Mining District, Wash., Metamor, Tunis, Metamor (c.h.), Ill., 758, Metamora, Ind., a475, Metamora, Mich., 314, Metamora, O., a325, Metan, Argentina, '90, a1,600, Metnne, Quebec, Metapedia, Quebec, Metaponto, Italy, 94 V 14, Metatapa, Nicaragua, 66 K 7, Metauro (river), Italy, 93 N 7, Metaxata, Greece, 99 B 4, Metcalfe, Ga., 156, 38 C 10, Metcall, Ill., 244, 21 K 6, Metcall, Mass., 9 C 4, Metcall, Okla., 48 H 7, Metcalfe (Co.), Ky., 9,871, 40 E 7, Metcalfe, Ontario, 60 K 2, Metchebonne, England, 77 E 1, Metched, Ak, Russian, 97 J 9, Metedeconk R., N. J., 14 I 5, Metedeconk R., North Br. of, N. J., 14 G 5, Meteghan, Nova Scotia, 62 C 5, Meteghan Station, Nova Scotia, 62 C 5, Meteln, Germany, 85 H 5, Metemma, Africa, 110 P 6, Metenna, Africa, 111 E 4, Meteoara, Greece, 99 E 1, Meteghan, Germany, 87 C 31, Metethans, France, 81 F 10, Methana Peninsula, Greece, 99 H 5, Methall (village), Scotland, '91, 1,662, 78 L 7, Methlie, Scotland, 78 M 5, Methol, N. C., 36 M 3, Methol, N. Y., 12 M 8, Methone, Greece (see Modoni), 99 E 7, Methot's Mills, Quebec, 61 L 6, Methow, Wash., 51 E 1, Methow R., Wash., 51 E 1, Methuen, Mass., town, s.c.'95, 4,630, 9 D 2, Methuen, Mass., village, s.c. '95, 5,656, 9 D 2, Methven, New Zealand, '96, est. 400, 117 D 7, Methven (village), Scotland, '91, 675, 78 J 7, Methwold, England, 76 O 7, Methy Lake, Canada, 63 J 2, Methy River, Canada, 63 J 2, Methro (Island), Cook Islands, 117 J 3, Methriban, Turkey in Asia, 101 J 3, Metille, El, Arabia, 102 J 6, Metific I., Me., 6 E 8, Metis, Quebec, 61 E 3, Metis (volcano), Tonga, 117 A 6, Metkovic, Austria, commune, '90, 4,198, 89 J 8, Metlakabla, Alaska, 58 Y 9, Metlakabla, British Columbia, 63 D 3, Metlatonac, Mexico, 65 H 6, Metlila, Algeria, 111 G 2, Metobla, Bosnia, 89 K 8, Metomen, Wis., 24 J 7, Metropolis City (c.h.), Ill., 3,573, 21 H 11, Metropolis, Mich., a400, 22 F 5, Mett, Switzerland, '88, 730, 91 D 3, Mettchonts, N. Y., a275, 11 O 8, Mettappolien, British India, 105 F 14, Metten, Germany, 86 P 16, Metter, Ga., 38 G 7, Mettet, Belgium, '90, 3,041, 84 E 8, Mettingen, Germany, 85 H 6, Mettlio, Switzerland, '88, 406, 91 E 4, Mettmann, Germany, '95, 7,888, 86 K 4, Mettmenstetten, Switzerland, 91 H 3, Mettray, France, 82 B 6, Mettray, France (on travel map), 74 E 5, Metuchen, N. J., a1,500, 14 G 3, Metz, Cal., 57 D 6, Metz, Germany, '95, 59,794, 86 O 3, Metz, Germany (on travel map), 74 H 4, Metz, Ind., a250, 19 Q 1, Metz, In., 28 G 4, Metz, Mich., 22 O 7, Metz, Mo., 31 D 9, Metz, Tex., 47 E 8, Metz, W. Va., a150, 33 F 1, Metzger, Germany, 86 R 5, Metzinger, Germany, '90, 5,304, 86 P 9, Metzittlan, Mexico, 65 H 3, Metzittlan (distrito), Mexico, '94, 19,834, 65 H 3, Meu (river), France, 80 C 4, Meudon, France, '91, 8,005, 80 K 2, Meud, Germany, 86 L 6, Meulau, France, 82 D 2, Menleboke, Belgium, '90, 9,035, 84 B 7, Mennur-Lohre, France, '91, 3,373, 82 D 5, Menrthe (river), France, 82 N 3, Menrthe-et-Moselle (department), France, '96, 466,417, 82 N 3, Mense (river), Belgium, 84 F 8, Mense (river), Belgium (on travel map), 74 G 3, Mense (department), France, '96, 290,384, 82 L 2, Mense (river), France, 82 L 2, Mense, New (river), Netherlands, 84 D 5, Mense, Old (river), Netherlands, 84 D 5, Mense (river), Netherlands, 84 F 5, Mensechwitz, Germany, 86 K 15, Mense, France, 82 C 6, Menvaglesy, England, 75 C 13, Mivatananon, Madagascar, 112 S 14, Mievledy, Russia, 97 H 2, Mewar (state), British India (see Udaipur), 104 E 7, Mewe, Germany, '95, 3,919, 87 E 28, Me Wung (river), Siam, 106 D 6, Mexclna (river), Mexico (see Rio de las Balsas), 65 E 5, Mexia, Mexico, 65 J 5, Mexia, Tex., 1,674, 46 L 6, Mexicun Cr., S. Dak., 27 C 2

Mexico, Gulf of	4 N 12	Miami (Co.), Ind., 25,823	19 D 3	Mid Calder (village), Scotland, '91, 671	78 G 2	Middle Group (Islands), Japan (see Taabu Shoto)	108 O 6
Mexico, Ind., a525	19 D 3	Miami, Ind. Ty., a400	48 N 1	Mideanon, Mont.	49 E 2	Middlegrove, Ill., a100	20 E 4
Mexico, Me., town, 355	6 B 6	Miami (Co.), Kan., s.e.'95, 19-739	32 H 3	Middalr, Iceland	88 N 3	Middlegrove, Mo., 133	30 H 6
Mexico (capital), Mexico, '95, 339,935	65 G 4	Miami, Manitoba	63 M 4	Middleburg, Cape Colony, '91, 1,665	113 G 6	Middlegrove, N. Y., a200	12 P 5
Mexico (large scale maps of), Mexico (state), Mexico, '95, 841,387	65 G 4	Miami, Mo., 647	30 F 6	Middleburg (district), Cape Colony, '91, 9,689	113 G 6	Middle Haddam, Conn., a600	10 F 3
Mexico (c.h.), Mo., '90, 4,789; '97, a5,500	30 J 6	Miami, O., a325	18 A 6	Middleburg, Netherlands, commune, '89, 17,288; '94, est.18,173	84 B 6	Middleham, England	76 J 4
Mexico, N. Y., 1,315	13 K 5	Miami (Tp.), O.	18 A 8	Middleburg, Netherlands, commune, '89, 17,288; '94, est.18,173	84 B 6	Middle Harbor, Australia	115 J 1
Mexico (republic), North America, '95, 12,636,887	4 K 11	Miami, Tex., a300	47 G 2	Middleburg, Netherlands (on travel map)	74 F 3	Middle Head, Australia	115 J 2
Mexico, O., a100	17 D 3	Miamitown, O. (see Miami)	18 A 6	Middleburg, Netherlands (on travel map)	74 F 3	Middle Henderson R., Ill.	20 D 4
Mexico, Pa., a300	15 H 5	Miamitown, O. (see Miami)	18 A 6	Middleburg (district), South African Republic	113 J 3	Middle Hill (Mt.), Gibraltar	83 P 7
Mexico, Gulf of, U. S.	5 H 5	Miamitown, O., 203	18 B 6	Middleburg, South African Republic, '90, 563	113 J 3	Middle Hope, N. Y., a300	11 O 8
Mexico Mountains, Haiti	68 C 7	Miander, Persia	103 D 2	Middleburg, South African Republic, '90, 563	113 J 3	Middle I., Mich.	22 G 4
Meximlex, France	81 L 7	Miandoh, Persia, a5,000	103 B 2	Middleburg, South African Republic, '90, 563	113 J 3	Middle I., Mich.	23 P 7
Mexquitla, Mexico	65 G 6	Miane, Persia, a7,000	103 B 2	Middleburg, South African Republic, '90, 563	113 J 3	Middle Inlet, Wis.	24 K 4
Mexitecan, Mexico	65 C 7	Miaal (Guzarat), British India	104 B 9	Middleburg, South African Republic, '90, 563	113 J 3	Middle Island, New Hebrides Islands	117 J 7
Meyabatlan, Mexico	65 C 7	Miaal (Siad), British India	104 B 9	Middleburg, South African Republic, '90, 563	113 J 3	Middle Island, N. Y., a100	11 R 10
Meyenburg, Germany, '95, 1,814	85 F 15	Miaal (Suaz), British India	104 B 9	Middleburg, South African Republic, '90, 563	113 J 3	Middle Lake (Athabasca), Canada	63 J 3
Meyer (Co.), S. Dak.	27 D 3	Mianajal, Persia	103 E 6	Middleburg, South African Republic, '90, 563	113 J 3	Middle Lake (Mackenzie), Canada	63 J 3
Meyers, Ark.	44 F 6	Mianakali, British India	104 C 2	Middleburg, South African Republic, '90, 563	113 J 3	Middle Lake (Mackenzie), Canada	63 J 3
Meyersburg, Mont.	49 F 4	Miaakale, British India	103 C 2	Middleburg, South African Republic, '90, 563	113 J 3	Middle Lake (Mackenzie), Canada	63 J 3
Meyersdale, Pa., 1,847	16 D 7	Miaakale Peafish, Persia	103 E 2	Middleburg, South African Republic, '90, 563	113 J 3	Middle Lake (Mackenzie), Canada	63 J 3
Meyers Falls, Wash.	51 G 1	Miaa Pushta, Afghanistan	103 L 5	Middleburg, South African Republic, '90, 563	113 J 3	Middle Lake (Mackenzie), Canada	63 J 3
Moyersville, Tex.	46 K 9	Mianrud, Baluchistan	103 K 7	Middleburg, South African Republic, '90, 563	113 J 3	Middle Lake (Mackenzie), Canada	63 J 3
Moyertown, South African Republic	113 N 8	Miantoomy Hill, R. I.	10 K 5	Middleburg, South African Republic, '90, 563	113 J 3	Middle Lake (Mackenzie), Canada	63 J 3
Meymac, France	81 H 7	Mianus R., Conn.	10 A 4	Middleburg, South African Republic, '90, 563	113 J 3	Middle Lake (Mackenzie), Canada	63 J 3
Meymac, France (on travel map)	74 F 6	Miaawal, British India	104 C 3	Middleburg, South African Republic, '90, 563	113 J 3	Middle Lake (Mackenzie), Canada	63 J 3
Meyrignac, France	81 F 11	Mianol, Japan	108 K 7	Middleburg, South African Republic, '90, 563	113 J 3	Middle Lake (Mackenzie), Canada	63 J 3
Meyrignac, France (on travel map)	74 F 6	Miao-tao Islands, China	107 1/2 H 3	Middleburg, South African Republic, '90, 563	113 J 3	Middle Lake (Mackenzie), Canada	63 J 3
Meyrignac, France (on travel map)	74 F 6	Miao-tao Islands, Manchuria	107 L 3	Middleburg, South African Republic, '90, 563	113 J 3	Middle Lake (Mackenzie), Canada	63 J 3
Meyrignac, France (on travel map)	74 F 6	Miast, Novo, Russia	97 J 5	Middleburg, South African Republic, '90, 563	113 J 3	Middle Lake (Mackenzie), Canada	63 J 3
Meyrignac, France (on travel map)	74 F 6	Miatlevskala, Russia	97 K 4	Middleburg, South African Republic, '90, 563	113 J 3	Middle Lake (Mackenzie), Canada	63 J 3
Meyrignac, France (on travel map)	74 F 6	Miava, Hungary, '90, 9,997	89 J 3	Middleburg, South African Republic, '90, 563	113 J 3	Middle Lake (Mackenzie), Canada	63 J 3
Meyrignac, France (on travel map)	74 F 6	Miayoshi Harbor, Japan	108 M 7	Middleburg, South African Republic, '90, 563	113 J 3	Middle Lake (Mackenzie), Canada	63 J 3
Meyrignac, France (on travel map)	74 F 6	Mibu, Japan, '86, est.4,845	108 J 5	Middleburg, South African Republic, '90, 563	113 J 3	Middle Lake (Mackenzie), Canada	63 J 3
Meyrignac, France (on travel map)	74 F 6	Mica, Wash.	51 H 2	Middleburg, South African Republic, '90, 563	113 J 3	Middle Lake (Mackenzie), Canada	63 J 3
Meyrignac, France (on travel map)	74 F 6	Micadero, Porto Rico	68 1/2 B 3	Middleburg, South African Republic, '90, 563	113 J 3	Middle Lake (Mackenzie), Canada	63 J 3
Meyrignac, France (on travel map)	74 F 6	Micai, Colombia	70 B 3	Middleburg, South African Republic, '90, 563	113 J 3	Middle Lake (Mackenzie), Canada	63 J 3
Meyrignac, France (on travel map)	74 F 6	Mical (river), Colombia	70 B 3	Middleburg, South African Republic, '90, 563	113 J 3	Middle Lake (Mackenzie), Canada	63 J 3
Meyrignac, France (on travel map)	74 F 6	Micanopy, Fla., a.c.'95, 597	39 M 3	Middleburg, South African Republic, '90, 563	113 J 3	Middle Lake (Mackenzie), Canada	63 J 3
Meyrignac, France (on travel map)	74 F 6	Micanopy, Fla.	39 M 4	Middleburg, South African Republic, '90, 563	113 J 3	Middle Lake (Mackenzie), Canada	63 J 3
Meyrignac, France (on travel map)	74 F 6	Micaville, Ala.	42 F 3	Middleburg, South African Republic, '90, 563	113 J 3	Middle Lake (Mackenzie), Canada	63 J 3
Meyrignac, France (on travel map)	74 F 6	Micaville, N. C., a100	36 E 3	Middleburg, South African Republic, '90, 563	113 J 3	Middle Lake (Mackenzie), Canada	63 J 3
Meyrignac, France (on travel map)	74 F 6	Mico, Fla.	39 F 7	Middleburg, South African Republic, '90, 563	113 J 3	Middle Lake (Mackenzie), Canada	63 J 3
Meyrignac, France (on travel map)	74 F 6	Micosukee, Fla., a100	39 H 1	Middleburg, South African Republic, '90, 563	113 J 3	Middle Lake (Mackenzie), Canada	63 J 3
Meyrignac, France (on travel map)	74 F 6	Micosukee L., Fla.	39 H 1	Middleburg, South African Republic, '90, 563	113 J 3	Middle Lake (Mackenzie), Canada	63 J 3
Meyrignac, France (on travel map)	74 F 6	Micb, Africa	110 T 8	Middleburg, South African Republic, '90, 563	113 J 3	Middle Lake (Mackenzie), Canada	63 J 3
Meyrignac, France (on travel map)	74 F 6	Micbaogkala, Russia	97 K 7	Middleburg, South African Republic, '90, 563	113 J 3	Middle Lake (Mackenzie), Canada	63 J 3
Meyrignac, France (on travel map)	74 F 6	Michaelski I., Alaska (see St. Michael I.)	58 H 5	Middleburg, South African Republic, '90, 563	113 J 3	Middle Lake (Mackenzie), Canada	63 J 3
Meyrignac, France (on travel map)	74 F 6	Michaels Bay (place), Ontario	60 C 2	Middleburg, South African Republic, '90, 563	113 J 3	Middle Lake (Mackenzie), Canada	63 J 3
Meyrignac, France (on travel map)	74 F 6	Michallen, Romania	98 J 4	Middleburg, South African Republic, '90, 563	113 J 3	Middle Lake (Mackenzie), Canada	63 J 3
Meyrignac, France (on travel map)	74 F 6	Michallech, Romania	98 J 4	Middleburg, South African Republic, '90, 563	113 J 3	Middle Lake (Mackenzie), Canada	63 J 3
Meyrignac, France (on travel map)	74 F 6	Michailovakala, Russia	96 M 5	Middleburg, South African Republic, '90, 563	113 J 3	Middle Lake (Mackenzie), Canada	63 J 3
Meyrignac, France (on travel map)	74 F 6	Michalpol, Russia	97 F 7	Middleburg, South African Republic, '90, 563	113 J 3	Middle Lake (Mackenzie), Canada	63 J 3
Meyrignac, France (on travel map)	74 F 6	Micharaya, Rio (river) Guatemala	66 E 6	Middleburg, South African Republic, '90, 563	113 J 3	Middle Lake (Mackenzie), Canada	63 J 3
Meyrignac, France (on travel map)	74 F 6	Michad, Idaho	50 G 7	Middleburg, South African Republic, '90, 563	113 J 3	Middle Lake (Mackenzie), Canada	63 J 3
Meyrignac, France (on travel map)	74 F 6	Michad, La.	45 M 1	Middleburg, South African Republic, '90, 563	113 J 3	Middle Lake (Mackenzie), Canada	63 J 3
Meyrignac, France (on travel map)	74 F 6	Michelago, Australia, est.225	115 H 7	Middleburg, South African Republic, '90, 563	113 J 3	Middle Lake (Mackenzie), Canada	63 J 3
Meyrignac, France (on travel map)	74 F 6	Michelau, Luxemburg	84 G 9	Middleburg, South African Republic, '90, 563	113 J 3	Middle Lake (Mackenzie), Canada	63 J 3
Meyrignac, France (on travel map)	74 F 6	Micheldorf, Austria	90 H 8	Middleburg, South African Republic, '90, 563	113 J 3	Middle Lake (Mackenzie), Canada	63 J 3
Meyrignac, France (on travel map)	74 F 6	Michelle, Polat (Donidica), West Indies	68 1/2 B 13	Middleburg, South African Republic, '90, 563	113 J 3	Middle Lake (Mackenzie), Canada	63 J 3
Meyrignac, France (on travel map)	74 F 6	Michelob, Austria	90 H 3	Middleburg, South African Republic, '90, 563	113 J 3	Middle Lake (Mackenzie), Canada	63 J 3
Meyrignac, France (on travel map)	74 F 6	Michelstadt, Germany, '90, 3-068	86 N 8	Middleburg, South African Republic, '90, 563	113 J 3	Middle Lake (Mackenzie), Canada	63 J 3
Meyrignac, France (on travel map)	74 F 6	Mi-chi, China	107 1/2 C 4	Middleburg, South African Republic, '90, 563	113 J 3	Middle Lake (Mackenzie), Canada	63 J 3
Meyrignac, France (on travel map)	74 F 6	Miche, Mount, Canada	63 C 1	Middleburg, South African Republic, '90, 563	113 J 3	Middle Lake (Mackenzie), Canada	63 J 3
Meyrignac, France (on travel map)	74 F 6	Michie, Mich., a100	23 N 10	Middleburg, South African Republic, '90, 563	113 J 3	Middle Lake (Mackenzie), Canada	63 J 3
Meyrignac, France (on travel map)	74 F 6	Michigamme, Mich., a1,000	22 E 4	Middleburg, South African Republic, '90, 563	113 J 3	Middle Lake (Mackenzie), Canada	63 J 3
Meyrignac, France (on travel map)	74 F 6	Michigamme L., Mich.	22 E 4	Middleburg, South African Republic, '90, 563	113 J 3	Middle Lake (Mackenzie), Canada	63 J 3
Meyrignac, France (on travel map)	74 F 6	Michigamme R., Mich.	22 E 5	Middleburg, South African Republic, '90, 563	113 J 3	Middle Lake (Mackenzie), Canada	63 J 3
Meyrignac, France (on travel map)	74 F 6	Michigan, N. Dak., a200	26 F 1	Middleburg, South African Republic, '90, 563	113 J 3	Middle Lake (Mackenzie), Canada	63 J 3
Meyrignac, France (on travel map)	74 F 6	Michigan, L. U. S.	5 J 2	Middleburg, South African Republic, '90, 563	113 J 3	Middle Lake (Mackenzie), Canada	63 J 3
Meyrignac, France (on travel map)	74 F 6	Michigan (State), U. S., '90, 2,093,889	5 J 1	Middleburg, South African Republic, '90, 563	113 J 3	Middle Lake (Mackenzie), Canada	63 J 3
Meyrignac, France (on travel map)	74 F 6	Michigan (State), U. S. (large scale maps of)	22, 23	Middleburg, South African Republic, '90, 563	113 J 3	Middle Lake (Mackenzie), Canada	63 J 3
Meyrignac, France (on travel map)	74 F 6	Michigan Bluff, Cal., 377	56 G 3	Middleburg, South African Republic, '90, 563	113 J 3	Middle Lake (Mackenzie), Canada	63 J 3
Meyrignac, France (on travel map)	74 F 6	Michigan Center, Mich., a150	23 N 13	Middleburg, South African Republic, '90, 563	113 J 3	Middle Lake (Mackenzie), Canada	63 J 3
Meyrignac, France (on travel map)	74 F 6	Michigan City, Ind., '90, 10,776; '97, a12,000	19 C 1	Middleburg, South African Republic, '90, 563	113 J 3	Middle Lake (Mackenzie), Canada	63 J 3
Meyrignac, France (on travel map)	74 F 6	Michigan City, Miss., a275	43 F 1	Middleburg, South African Republic, '90, 563	113 J 3	Middle Lake (Mackenzie), Canada	63 J 3
Meyrignac, France (on travel map)	74 F 6	Michigan City Sta., N. Dak., a200	26 G 1	Middleburg, South African Republic, '90, 563	113 J 3	Middle Lake (Mackenzie), Canada	63 J 3
Meyrignac, France (on travel map)	74 F 6	Michigan Cr., Col.	53 F 1	Middleburg, South African Republic, '90, 563	113 J 3	Middle Lake (Mackenzie), Canada	63 J 3
Meyrignac, France (on travel map)	74 F 6	Michigan L., Wis.	24 F 1	Middleburg, South African Republic, '90, 563	113 J 3	Middle Lake (Mackenzie), Canada	63 J 3
Meyrignac, France (on travel map)	74 F 6	Michigan R., Mich.	22 E 5	Middleburg, South African Republic, '90, 563	113 J 3	Middle Lake (Mackenzie), Canada	63 J 3
Meyrignac, France (on travel map)	74 F 6	Michigantown, Ind., 298	19 D 4	Middleburg, South African Republic, '90, 563	113 J 3	Middle Lake (Mackenzie), Canada	63 J 3
Meyrignac, France (on travel map)	74 F 6	Michigan Valley, Kan.	32 G 3	Middleburg, South African Republic, '90, 563	113 J 3	Middle Lake (Mackenzie), Canada	63 J 3
Meyrignac, France (on travel map)	74 F 6	Michikamats Lake, Labrador	59 S 6	Middleburg, South African Republic, '90, 563	113 J 3	Middle Lake (Mackenzie), Canada	63 J 3
Meyrignac, France (on travel map)	74 F 6	Michikamau, Lake, Labrador	59 S 6	Middleburg, South African Republic, '90, 563	113 J 3	Middle Lake (Mackenzie), Canada	63 J 3
Meyrignac, France (on travel map)	74 F 6	Michilimackinae, Mich.	23 M 6	Middleburg, South African Republic, '90, 563	113 J 3	Middle Lake (Mackenzie), Canada	63 J 3
Meyrignac, France (on travel map)	74 F 6	Michilimackinae, Mich. (see Michilimackinae)	22 B 6	Middleburg, South African Republic, '90, 563	113 J 3	Middle Lake (Mackenzie), Canada	63 J 3
Meyrignac, France (on travel map)	74 F 6	Michipiteau Bay, Ontario	60 J 5	Middleburg, South African Republic, '90, 563	113 J 3	Middle Lake (Mackenzie), Canada	63 J 3
Meyrignac, France (on travel map)	74 F 6	Michoacan (state), Mexico, '95, 892,311	65 E 4	Middleburg, South African Republic, '90, 563	113 J 3	Middle Lake (Mackenzie), Canada	63 J 3
Meyrignac, France (on travel map)	74 F 6	Michoacan (state), Mexico	65 D 2	Middleburg, South African Republic, '90, 563	113 J 3	Middle Lake (Mackenzie), Canada	63 J 3
Meyrignac, France (on travel map)	74 F 6	Mielgano, Italy	94 O 10	Middleburg, South African Republic, '90, 563	113 J 3	Middle Lake (Mackenzie), Canada	63 J 3
Meyrignac, France (on travel map)	74 F 6	Mielvi, Kongo Free State	112 N 11	Middleburg, South African Republic, '90, 563	113 J 3	Middle Lake (Mackenzie), Canada	63 J 3
Meyrignac, France (on travel map)	74 F 6	Mickfield, England	77 M 2	Middleburg, South African Republic, '90, 563	113 J 3	Middle Lake (Mackenzie), Canada	63 J 3
Meyrignac, France (on travel map)	74 F 6	Mickleham, England	77 F 5	Middleburg, South African Republic, '90, 563	113 J 3	Middle Lake (Mackenzie), Canada	63 J 3
Meyrignac, France (on travel map)	74 F 6	Mickleton, N. J., a100	14 C 6	Middleburg, South African Republic, '90, 563	113 J 3	Middle Lake (Mackenzie), Canada	63 J 3
Meyrignac, France (on travel map)	74 F 6	Mico, Miss.	43 F 7	Middleburg, South African Republic, '90, 563	113 J 3	Middle Lake (Mackenzie), Canada	63 J 3
Meyrignac, France (on travel map)	74 F 6	Mico, Rio (river), Nicaragua	66 E 8	Middleburg, South African Republic, '90, 563	113 J 3	Middle Lake (Mackenzie), Canada	63 J 3
Meyrignac, France (on travel map)	74 F 6	Micomber, Tex.	47 F 3	Middleburg, South African Republic, '90, 563	113 J 3	Middle Lake (Mackenzie), Canada	63 J 3
Meyrignac, France (on travel map)	74 F 6	Micoa, Mexico	65 G 1	Middleburg, South African Republic, '90, 563	113 J 3	Middle Lake (Mackenzie), Canada	63 J 3
Meyrignac, France (on travel map)	74 F 6	Micotria (Mt.; Dominica), West Indies	68 1/2 B 12	Middleburg, South African Republic, '90, 563	113 J 3	Middle Lake (Mackenzie), Canada	63 J 3
Meyrignac, France (on travel map)	74 F 6	Micoud (Salat Lucia), West Indies	68 1/2 J 10	Middleburg, South African Republic, '90, 563	113 J 3	Middle Lake (Mackenzie), Canada	63 J 3
Meyrignac, France (on travel map)	74 F 6	Micra, N. C.	36 N 3	Middleburg, South African Republic, '90, 563	113 J 3	Middle Lake (Mackenzie), Canada	63 J 3
Meyrignac, France (on travel map)	74 F 6	Micronesia (division of the Pa-cific Islands), Oceania	114 E 3	Middleburg, South African Republic, '90, 563	113 J 3	Middle Lake (Mackenzie), Canada	63 J 3
Meyrignac, France (on travel map)	74 F 6	Mid, Ala.	42 E 2	Middleburg, South African Republic, '90, 563	113 J 3	Middle Lake (Mackenzie), Canada	63 J 3
Meyrignac, France (on travel map)	74 F 6	Midaa, Nev.	54 E 4	Middleburg, South African Republic, '90, 563	113 J 3	Middle Lake (Mackenzie), Canada	63 J 3
Meyrignac, France (on travel map)	74 F 6	Midd Calder (village), Scotland, '91, 671	78 G 2	Middleburg, South African Republic, '90, 563	113 J 3	Middle Lake (Mackenzie), Canada	63 J 3
Meyrignac, France (on travel map)	74 F 6	Mideanon, Mont.	49 E 2	Middleburg, South African Republic, '90, 563	113 J 3	Middle Lake (Mackenzie), Canada	63 J 3
Meyrignac, France (on travel map)	74 F 6	Middalr, Iceland	88 N 3	Middleburg, South African Republic, '90, 563	113 J 3	Middle Lake (Mackenzie), Canada	63 J 3
Meyrignac, France (on travel map)	74 F 6	Middleburg, Cape Colony, '91, 1,665	113 G 6	Middleburg, South African Republic, '90, 563	113 J 3	Middle Lake (Mackenzie), Canada	

Middletown

INDEX TO MODERN MAPS.

Millcreek

Middletown, Mo., 389	30 K 6	Midway, Wyo.,	50 J 7	Millan, Ill., 692	20 D 3	Millford Center, O., 718	17 D 4
Middletown, N. J., a390	14 H 4	Midway Is., Alaska	58 Q 2	Millan, Ind., 318	19 F 6	Millford Haven (Inlet), Wales	75 B 10
Middletown, N. Y., '90, 11,877, '97, a14,000	11 O 9	Midway Islands, Oceania	114 K 2	Millan, Italy, '81, city, 295,543; commune, 321,830; '95, commune, est.443,300	93 F 4	Millford Jc., Ind.	19 E 2
Middletown (town), Delaware (Co.), N. Y., 3,313	11 Q 8	Midwolda, Netherlands, commune, '94, est.4,585	84 K 2	Millan (province), Italy, '81, 1,114,991; '95, est.1,283,213.	93 F 4	Millford Pt., Conn.	10 C 5
Middletown (town), Richmond (Co.), N. Y., 10,557	11 P 15	Midzuru (Mt.), Sorrow	98 E 5	Millan, Italy (on travel map)	74 J 6	Millford Sound, New Zealand	117 B 8
Middletown, N. C., a150	36 C 4	Miechowa, Russia	97 B 6	Millan, Kan., a225	32 E 4	Millford Sta., Pa., a100	16 D 7
Middletown, O., 7,681	18 B 5	Miechow, Russia (on travel map)	74 P 3	Millan, Ky.	40 D 4	Millford Station, Nova Scotia	62 F 4
Middletown, Pa., '90, 5,089; '97, a7,000	15 J 6	Miedera, Austria	90 C 9	Millan, Mich., 917	23 O 13	Millha, Kharbet el (tribe), Palestine	102 O 10
Middletown, R. I., town, 1,154	10 K 3	Miedni Island, Siberia	100 T 2	Millan, Minn., s.c.'95, 298	25 B 4	Millha, El (salt swamp), Turkey in Asia	101 K 6
Middletown Springs, Vt., town, 786	7 B 9	Miednoi, Russia	97 K 3	Millan (ch.), Mo., 1,234	30 F 4	Millhaud, France (see Millau)	81 J 8
Middletown, Va., 410	34 G 2	Miehlen, Germany	86 M 6	Millan, N. H., town, 1,029	7 K 4	Millhaud, France	81 D 11
Middle Tysoe, England	77 B 2	Miel, Rio (river), Colombia	70 B 2	Millan, N. Y.	11 F 8	Millhar, Ras-el (cape), Africa	120 N 2
Middle Valley, Idaho, a100	50 C 5	Mielan, France	51 F 9	Millan, O., 627	17 E 2	Millhos, Greece, '89, 1,911	99 H 2
Middle Valley, N. J., a200	14 E 2	Mielce, Austria	80 N 2	Millan, Okla.	48 F 1	Milliana, Algeria, '91, 3,741	111 G 1
Middle Village, N. Y., '98, a1,000	11 R 14	Miello, Africa	112 K 11	Millan, Pa., a200	15 J 3	Millin, Austria	90 J 4
Middleville, Mich., 678	23 L 12	Mielnika, Austria	89 S 3	Millan, Tenn., 1,546	41 D 3	Milli-Nadiri, Persia	103 H 6
Middleville, N. J., a100	14 E 1	Mieltschn, Germany, '95, 504	87 H 26	Millan, Wash., a100	51 H 2	Millinokett L., Me.	6 F 4
Middleville, N. Y., a225	12 N 5	Mien, China	107 H 4	Millan-I Jihun Hamun (swampy lake), Persia	103 H 7	Millia, Italy	92 B 7
Middle Wapsipinicon R., Ia.	28 J 1	Mien-nng, China	107 G 5	Millanja (tribe), Madagascar	112 S 14	Military Colonies, Russia	97 H 7
Middle Water, Arctic Region	3 H 9	Mien-shan (Mts.), China	107 J 4	Millano, Italy (see Milan)	93 F 4	Military Colony of Pedro II, Brazil	71 G 3
Middleway, W. Va., a400	35 L 2	Mien-yang, China	107 D 7	Millano (province), Italy (see Milan)	93 F 4	Military Prison, Gibraltar	83 P 8
Middlewich, England, '91, 3,706	76 G 6	Mier, Ind., a200	19 E 3	Millano, Tex., a375	46 L 7	Military Reservation, Cal.	56 E 1
Middo, Turkey in Asia	101 J 4	Mier, Mexico	64 J 2	Millanovatz, Servia	98 C 4	Military Reservation, Col.	53 B 8
Middjord (bay), Norway	95 C 4	Miera, N. Mex.	55 M 2	Millanville, Pa., a225	15 M 3	Military Reservation, Neb.	29 A 1
Midgeot, L., Minn.	25 C 2	Miers, Spain, '87, 12,897	83 G 1	Millata, Crete	99 E 8	Military Reservation, Neb.	29 D 1
Midhurst, England	75 L 11	Miersburg, La.	45 C 5	Millazzo, Cape of, Italy	94 M 13	Military Reservation, N. Dak.	26 A 1
Midi, Canal du, France	81 H 9	Miersunken, Germany	87 D 36	Millazzo, Italy, '81, town, 7,971; with suburbs, 8,427	94 M 13	Military Reservation, N. Dak.	26 G 3
Midi, Dent du (Mt.), Switzerland	91 C 6	Mieru, Austria, '90, 3,978	90 G 4	Millborne Saint Andrews, England	75 H 12	Military Reservation, Okla.	48 C 1
Midia, Turkey in Europe	98 L 7	Mies (river), Austria	90 F 4	Millburn, Ky., 297	40 C 3	Military Reservation, Okla.	48 F 3
Midian (district), Turkey in Asia	102 F 3	Miesbach, Germany	86 R 14	Millburn, Ky.	29 L 9	Military Reservation, S. Dak.	27 A 2
Midian, Turkey in Asia (see Midyad)	101 J 4	Mietschisko, Germany, '95, 1,051	87 G 25	Millburn, Mich.	23 L 9	Military Reservation, S. Dak.	27 D 2
Midi de Bagneres, Picdu (Mt.), France (see Pic du Midi de Bigorre)	81 F 10	Mietzel (river), Germany	85 G 20	Millburn, Neb.	29 E 2	Military Reservation, Wis.	24 L 5
Midi de Bigorre, Pic du (Mt.), France	81 F 10	Miezuciva, Russia	97 H 3	Millburn, Tex.	46 H 6	Millicello, Italy, '81, 10,505	94 M 14
Midi d'Ossan, Pic du (Mt.), France	81 F 10	Miffin, O., a275	17 F 3	Millburn, Utah	54 L 3	Millichsch, Germany, '95, 3,703	87 J 25
Midleh, Palestine	102 B 8	Miffin (Co.), Pa., 19,996	16 G 5	Millburn Forest, England	76 H 3	Millicr, Col.	53 C 2
Midllu (island), Turkey in Asia (see Mytilene)	101 B 3	Miffin (Tp.), Pa.	16 F 2	Millcomb, England	77 B 2	Milken, Germany	87 E 34
Midlyad, Turkey in Asia, a3,000	101 J 4	Miffin, Tenn., a100	41 D 3	Mildden, England	77 L 2	Milken Haven, Ireland	79 D 3
Midkiff, La.	45 C 4	Miffin, Tex., a175	47 G 2	Milden, Switzerland (see Mondon)	91 C 4	Milk I., Mass.	9 F 2
Midland, Col.	53 H 5	Miffin, Wis., a255	24 F 9	Mildred, Pa., a300	10 C 4	Milk R., Mont.	49 F 1
Midland, Fla., a100	39 N 7	Mifflinburg, Pa., 1,417	15 H 5	Mildred, Pa., a300	10 C 4	Milk R., N. Br. of, Mont.	49 C 1
Midland, Ga.	38 B 6	Mifflin Sta., Pa.	15 H 5	Mildred, Pa., a300	10 C 4	Milk River, Canada	63 J 4
Midland, Ia.	28 J 3	Mifflintown (ch.), Pa., 877	15 H 5	Mildred, Pa., a300	10 C 4	Milk River (place), Canada	63 H 4
Midland, Ky.	40 J 4	Mifflinville, Pa.	15 K 4	Mildred, Pa., a300	10 C 4	Milk River, Jamaica	68 H 7
Midland, La.	45 D 6	Mighan, Persia	103 H 5	Mildred, Pa., a300	10 C 4	Milk River, Mont.	49 K 1
Midland, Mo., a850	33 C 2	Migauo, Italy	94 Q 12	Mildred, Pa., a300	10 C 4	Milk River Pt., Mich.	23 Q 13
Midland (Co.), Mich., 10,657	23 N 10	Migneres, France	82 F 4	Mildred, Pa., a300	10 C 4	Mil Knh (Mt.), Afghanistan	103 K 4
Midland (ch.), Mich., 2,277	23 N 10	Mignone (river), Italy	94 L 10	Mildred, Pa., a300	10 C 4	Mil River, New Zealand	117 F 8
Midland, Mo., a200	31 K 8	Migri, Russia	96 J 8	Mildred, Pa., a300	10 C 4	Mill, Utah (see Milton)	54 A 6
Midland, Netherlands	84 F 2	Mignol, Cerro San (Mt.), Bolivia	70 E 7	Mildred, Pa., a300	10 C 4	Milladore, Wis., a200	24 G 5
Midland (Tp.), N. J.	14 B 1	Miglia, Tex.	46 J 9	Mildred, Pa., a300	10 C 4	Millancy, France	82 D 6
Midland, O., 328	18 C 6	Migneltura, Spain, '87, 6,521	83 J 6	Mildred, Pa., a300	10 C 4	Millard, Kan.	32 D 3
Midland, Ontario, '91, 2,088	60 F 3	Migneltura, Quebec	61 K 4	Mildred, Pa., a300	10 C 4	Millard, Ky.	40 M 6
Midland, S. Dak.	27 C 2	Mignulinskai, Russia, '85, est. 18,689	96 H 6	Mildred, Pa., a300	10 C 4	Millard, Mo., a125	30 G 4
Midland (Co.), Tex., 1,033	47 E 6	Migulinskala Stanitsa, Russia (see Migulinskai)	96 H 6	Mildred, Pa., a300	10 C 4	Millard, Neb., 328	29 H 2
Midland (ch.), Tex., 722	47 F 6	Mihaly, Hungary	89 O 3	Mildred, Pa., a300	10 C 4	Millard, S. C.	37 H 4
Midland, Va.	34 H 5	Mihaly (Sopron), Hungary	89 J 4	Mildred, Pa., a300	10 C 4	Millard (Co.), Utah, s.c.'95, 5,375	54 J 3
Midland, W. Va.	34 H 5	Mihaly (Zemplen), Hungary	89 N 3	Mildred, Pa., a300	10 C 4	Millard, W. Va.	35 D 3
Midland City, O.	18 C 6	Miharn, Japan, '86, est.6,050	108 K 5	Mildred, Pa., a300	10 C 4	Millard, Wis., a100	24 J 9
Midland Jc., Minn.	25 F 5	Mihor, British India	104 A 7	Mildred, Pa., a300	10 C 4	Millarville, Canada	63 H 4
Midland Park, N. J., s.c.'95, 1,254	14 H 2	Miholjac, Dolnje, Hungary	103 G 2	Mildred, Pa., a300	10 C 4	Millas, France	81 H 10
Middle Ridge, Col.	53 A 2	Mihra, Persia	103 G 2	Mildred, Pa., a300	10 C 4	Millan, France, '91, 17,429	81 J 8
Middlethian, Md., a100	33 C 6	Mijarec (river), Spain	83 M 4	Mildred, Pa., a300	10 C 4	Millan, France (on travel map)	74 F 6
Middlethian, Ontario	60 F 3	Mijas (river), Russia	96 M 4	Mildred, Pa., a300	10 C 4	Millandon, La. (on travel map)	45 N 3
Mid-Lothian (district), Scotland (see Edinburgh County)	78 K 8	Mijas, Spain, '87, 6,025	83 H 8	Mildred, Pa., a300	10 C 4	Millbank, Ontario	60 E 4
Middlethian, Tex., 297	46 L 5	Mijaoura, Japan	108 E 8	Mildred, Pa., a300	10 C 4	Millbank (ch.), S. Dak., s.c.'95, 914	27 H 1
Middlethian, Va., a500	34 H 5	Mjdrocht, Netherlands, commune, '94, est.3,830	84 E 4	Mildred, Pa., a300	10 C 4	Millbank, Va., a100	34 G 6
Midnum, Germany	85 E 8	Mjertthain (tribe), Africa	110 T 9	Mildred, Pa., a300	10 C 4	Millboro, Va., a250	34 D 5
Midnapore, Canada	63 H 4	Mjkeahil, Russia	96 L 5	Mildred, Pa., a300	10 C 4	Mill Br., Vt.	7 E 9
Midnapur, British India, '91, 32,294	104 L 8	Mjo, Rio (river), Santo Domingo	68 D 6	Mildred, Pa., a300	10 C 4	Millbrae, Cal., 243	56 C 5
Midnight, N. Mex.	55 K 2	Mjingo	68 D 6	Mildred, Pa., a300	10 C 4	Millbridge, Me., town, 1,963	6 H 6
Midogo, Africa	110 L 7	Mikado, Mich., a175	23 P 8	Mildred, Pa., a300	10 C 4	Mill Bridge, Ontario	60 H 3
Midzone (river), France	81 E 9	Mikake Jima (Island), Japan	108 J 6	Mildred, Pa., a300	10 C 4	Millbrook, Conn., a150	10 C 2
Midvale, Mont.	49 C 1	Mikalajow, Austria	89 Q 2	Mildred, Pa., a300	10 C 4	Millbrook, Ill., a175	20 H 2
Midvale, Neb.	29 E 1	Mikati (river), Africa	112 Q 14	Mildred, Pa., a300	10 C 4	Millbrook, Mass., village, s.c.'95, 263	9 F 4
Midvale, N. J., a200	14 G 1	Mikawa, Japan, '86, est.5,552	108 H 5	Mildred, Pa., a300	10 C 4	Millbrook, Mich., a125	23 L 10
Midvale, O., a530	17 H 4	Mikawa (old province), Japan	108 H 8	Mildred, Pa., a300	10 C 4	Millbrook, N. J., a125	14 E 1
Midvale, Pa., a200	15 G 7	Mike, Mo.	30 F 5	Mildred, Pa., a300	10 C 4	Millbrook, N. Y., 693	11 P 8
Midvale, Va.	34 E 5	Mike, Va.	34 F 6	Mildred, Pa., a300	10 C 4	Millbrook, N. C.	36 M 3
Midville, Ga., a350	38 G 6	Mikesville, Fla.	39 L 3	Mildred, Pa., a300	10 C 4	Millbrook, O., a125	17 F 3
Midway, Ala., 612	42 G 6	Mikesville, Ia.	28 F 2	Mildred, Pa., a300	10 C 4	Millbrook, Ontario, '91, 971	60 G 3
Midway, Ark.	44 J 8	Mikhaevsk, Central Asia	100 H 5	Mildred, Pa., a300	10 C 4	Millbrook, Pa., a125	16 B 4
Midway, Cal.	56 D 5	Mikhalovsk, Russia	96 H 5	Mildred, Pa., a300	10 C 4	Millburg, Mich., a250	23 J 13
Midway, Canada	63 G 3	Mikhalovsk, Russia, '85, est.17,848	96 H 5	Mildred, Pa., a300	10 C 4	Millburn, Ill., a100	20 K 1
Midway, Fla.	39 H 1	Mikhetak, Russia	101 L 2	Mildred, Pa., a300	10 C 4	Millburn, N. J. (Tp.), s.c.'95, 2,762	14 G 3
Midway, Ill.	21 K 6	Mik-king (river), China	107 J 9	Mildred, Pa., a300	10 C 4	Millbury, Mass., s.c.'95, town, 5,222; village, 486	8 G 4
Midway, Ind.	19 B 9	Mikindani, Africa, a500	112 R 13	Mildred, Pa., a300	10 C 4	Millbury, N. J., a125	17 D 1
Midway, Ia.	28 B 3	Mikkelsen, N. Dak.	26 A 2	Mildred, Pa., a300	10 C 4	Millbury, N. Y., 693	8 G 4
Midway, Kan., s.c.'95, 352	32 H 4	Miklaholt, Iceland	88 N 2	Mildred, Pa., a300	10 C 4	Millbrook, N. C.	36 M 3
Midway, Ky., 1,185	49 G 4	Miklos, Knu-Szent, Hungary, '90, 8,239	89 L 4	Mildred, Pa., a300	10 C 4	Millbrook, O., a125	17 F 3
Midway, Mo.	25 E 3	Miknasa, Morocco (see Mekkezi)	111 E 2	Mildred, Pa., a300	10 C 4	Millbrook, Ontario, '91, 971	60 G 3
Midway, Minn.	30 H 7	Mikra Ditos (Island), Greece	99 M 6	Mildred, Pa., a300	10 C 4	Millbrook, Pa., a125	16 B 4
Midway, N. C.	36 J 3	Mikromani, Greece, '89, 1,186	99 F 6	Mildred, Pa., a300	10 C 4	Millburg, Mich., a250	23 J 13
Midway, O., a325	17 G 4	Mikulline, Austria	89 R 2	Mildred, Pa., a300	10 C 4	Millburn, Ill., a100	20 K 1
Midway, Pa.	15 K 6	Mikulkin, Cape, Russia	96 J 2	Mildred, Pa., a300	10 C 4	Millburn, N. J. (Tp.), s.c.'95, 2,762	14 G 3
Midway, Pa., a2,000	16 B 6	Mikumbe, Africa	112 J 11	Mildred, Pa., a300	10 C 4	Millbury, Mass., s.c.'95, town, 5,222; village, 486	8 G 4
Midway, S. C., a325	37 G 5	Mikuntoge (mountain pass), Japan	108 J 5	Mildred, Pa., a300	10 C 4	Millbury, N. J., a125	14 E 1
Midway, Tenn.	41 P 2	Mikusa, Morocco (see Mekkezi)	111 E 2	Mildred, Pa., a300	10 C 4	Millbury, N. Y., 693	11 P 8
Midway, Tex., a200	46 M 6	Mil, Chub, Persia	103 F 5	Mildred, Pa., a300	10 C 4	Millbrook, N. C.	36 M 3
Midway, Utah, 725	54 L 2	Miln, Chub, Persia	103 F 5	Mildred, Pa., a300	10 C 4	Millbrook, O., a125	17 F 3
Midway, W. Va.	35 C 3	Miln, Chub, Persia	103 F 5	Mildred, Pa., a300	10 C 4	Millbrook, Ontario, '91, 971	60 G 3
Midway, Wbs., a250	24 D 7	Miln, Chub, Persia	103 F 5	Mildred, Pa., a300	10 C 4	Millbrook, Pa., a125	16 B 4
		Miln, Chub, Persia	103 F 5	Mildred, Pa., a300	10 C 4	Millburg, Mich., a250	23 J 13
		Miln, Chub, Persia	103 F 5	Mildred, Pa., a300	10 C 4	Millburn, Ill., a100	20 K 1
		Miln, Chub, Persia	103 F 5	Mildred, Pa., a300	10 C 4	Millburn, N. J. (Tp.), s.c.'95, 2,762	14 G 3
		Miln, Chub, Persia	103 F 5	Mildred, Pa., a300	10 C 4	Millbury, Mass., s.c.'95, town, 5,222; village, 486	8 G 4
		Miln, Chub, Persia	103 F 5	Mildred, Pa., a300	10 C 4	Millbury, N. J., a125	14 E 1
		Miln, Chub, Persia	103 F 5	Mildred, Pa., a300	10 C 4	Millbury, N. Y., 693	11 P 8
		Miln, Chub, Persia	103 F 5	Mildred, Pa., a300	10 C 4	Millbrook, N. C.	36 M 3
		Miln, Chub, Persia	103 F 5	Mildred, Pa., a300	10 C 4	Millbrook, O., a125	17 F 3
		Miln, Chub, Persia	103 F 5	Mildred, Pa., a300	10 C 4	Millbrook, Ontario, '91, 971	60 G 3
		Miln, Chub, Persia	103 F 5	Mildred, Pa., a300	10 C 4	Millbrook, Pa., a125	16 B 4
		Miln, Chub, Persia	103 F 5	Mildred, Pa., a300	10 C		

Millcreek, Miss.	43 G 4	Milhelm, Pa., 700	15 G 5	Milville, Ark., a250	44 G 7	Milton, Nova Scotia	62 E 5
Millcreek, N. C.	36 M 2	Milhelm, Tex.	46 L 8	Milville, Cal., a325	56 C 2	Milton, Oreg., 544	52 G 1
Mill Creek (Tp.), O.	18 C 8	Mill Hill, England	75 M 12	Milville, Del., a250	33 O 5	Miltoo, Pn., 5,317	15 J 4
Millcreek, Pa., a300	16 G 6	Milhill, N. C.	36 H 1	Milville, Ind., a200	19 F 5	Milton, Scotland	78 G 9
Mill Creek, Tenn.	41 M 2	Milhill, W. Va.	35 F 5	Milville, Ky., a125	40 G 4	Milton, S. C.	37 E 3
Mill Creek, Utah	54 C 6	Mill Hill Station, England	75 M 13	Milville, Mass., vil., s.c.'95, 2,516	9 B 4	Milton, Tenn.	41 J 3
Mill Cr. Mt., W. Va.	35 J 2	Milhouse, Ind., 224	19 F 6	Milville, Mich., a200	25 E 5	Milton, Vt., town, 1,585	7 B 4
Milledale, Ala., a275	42 C 4	Millicas, Tex., a425	46 L 7	Milville, Miss.	43 E 5	Milton, W. Va., 548	35 B 4
Milledale, Conn., a400	10 D 3	Millicas, S. C.	37 G 4	Milville, Mo., a150	30 E 6	Milton, Wis., a685	24 J 9
Milledale, Ky., a1,200	40 H 2	Millicent, Australia, '81, 680	115 F 7	Milville, New Brunswick	62 B 3	Miltoona, Minn.	25 B 3
Milledale, Neb.	29 D 2	Millicent, Fla., a400	39 C 1	Milville, N. J., s.c.'95, 10,466	14 D 8	Miltoona, Minn.	25 B 3
Milledale, Tenn.	41 H 1	Millican, Ind., a100	19 B 5	Milville, N. Y., a250	13 F 5	Miltonboro, Vt.	7 B 4
Milledale, Va., a175	34 G 2	Millican, Neb., 184	29 G 3	Milville, O., a300	18 A 6	Milton Center, N. Y., a100	12 P 5
Milledgeville (c.h.), Ga., '90, 3,322; '97, a5,000	38 E 5	Millican, N. C.	36 G 4	Milville, Pa., a700	15 J 4	Milton Center, O., 334	17 C 2
Milledgeville, Ill., '98, a700	20 F 2	Millican, Tenn., a100	41 R 2	Milville, Utah, a525	54 L 1	Milton East, Quebec	61 J 8
Milledgeville, Ia.	28 G 6	Millicens Bend, La., a300	45 H 1	Milville, Wis.	24 E 8	Milton Ernest, England	77 F 2
Milledgeville, Ky., a200	40 G 5	Millicport, N. C.	36 J 4	Milway, Pa., a200	15 K 6	Milton Jr., Mich.	23 L 10
Milledgeville, O., a375	18 C 5	Millington, Conn., a600	10 F 4	Milway, S. C.	37 D 3	Milton Jr., Wis., a681	24 J 9
Milledgeville, Pa.	16 B 4	Millington, Ill., 301	20 H 2	Milwood, Ark.	44 E 7	Milton Mills, N. H., a900	7 K 8
Milledgeville, S. C.	37 E 4	Millington, Md., 485	33 M 3	Milwood, Cal.	55 E 8	Milton Plantation, Me., 211	6 B 7
Milledgeville, Tenn.	41 E 4	Millington, Mass.	8 E 3	Milwood, Ga., a100	38 F 9	Miltonsburg, O., a275	18 H 5
Millegan, Mont.	49 E 2	Millington, Mich., 454	23 P 1	Milwood, Ind., a250	19 E 2	Miltonvale, Kan., s.c.'95, 412	32 E 2
Mille Islands, Marshall Is.	117 M 3	Millington, N. J., a50	14 F 3	Milwood, Kan.	32 G 2	Miltonville, O.	18 A 5
Mille Lac, Minn.	25 D 3	Millington, Quebec	61 K 8	Milwood, Ky., a125	40 D 6	Milton West, Ontario, '91, 1,450	60 F 4
Millefacs (Co.), Minn., s.c.'95, 5,129	25 D 4	Millington, Tenn., a400	41 B 4	Milwood, Mass., s.c.'95, 138	9 E 2	Miltu, Africa	110 L 8
Mille Luca, Lac des (lake), Ontario	60 H 5	Millicoctet, Me.	6 F 4	Milwood, Mo.	30 K 6	Miltzow, Germany	85 D 17
Mille Laes Ind. Res., Minn.	25 D 3	Millon, Ky.	40 H 5	Milwood, N. Y.	11 N 13	Milverton (Somerset), England	75 F 11
Millen, Ga., a1,000	38 H 6	Milla, Mass., town, a.c.'95, 1,006	9 C 4	Milwood, N. C.	36 L 3	Milverton (Warwick), England	77 A 1
Milleanbeck, Va.	34 L 5	Milla, Mass., vil., a200	9 C 4	Milwood, O., a300	17 F 4	Milverton, Ontario, '91, 603	60 D 4
Miller (Co.), Ark., 14,714	44 E 8	Milla, Wyo.	50 J 8	Milwood, Oreg.	52 B 3	Milvian Bridge (Rome), Italy	92 C 9
Miller, Cal.	56 B 3	Milhamoot, Pa., a100	15 H 5	Milwood, Va., 400	34 G 2	Milwaukee, Oreg., 489	52 C 1
Miller (Co.), Ga., 4,275	38 B 9	Mill Mt., Va.	34 D 5	Milwood, W. Va., a200	35 C 3	Milwaukee (Co.), Wis., s.c.'95, 287,922	24 K 8
Miller, Ind., a100	19 B 1	Milleville, Ia.	28 A 2	Milly (Oise), France	82 E 1	Milwaukee (c.h.), Wis., s.c.'95, 249,290	24 L 8
Miller, Ia.	28 F 1	Millocket L., Me.	6 F 3	Milly (Seine-et-Oise), France	82 E 4	Milwaukee (town), Wis.	24 G 10
Miller, Kan.	32 G 3	Milloom, England	76 F 4	Milmy, N. J.	14 E 8	Milwaukee, Wis. (on local map)	24 H 11
Miller, Mich.	32 L 11	Millobain, Conn., a400	10 A 4	Milml, Africa	110 R 8	Milwaukee Jr., Mich.	23 Q 7
Miller, Miss.	43 E 1	Millobain, N. Y., a175	12 O 6	Milms, Austria	89 H 8	Milwaukee Lt., Wis.	24 G 10
Miller, Mo.	31 E 10	Millobout, Tenn.	41 R 1	Milne, The (river), Australia	115 F 4	Mimaa, Wash.	51 B 3
Miller (Co.), Mo., 14,162	31 H 8	Millobut, W. Va.	35 F 4	Milne Bay, Arctic Region	3 G 6	Mimaya, Japan	108 K 3
Miller, Neb., a230	29 E 3	Millobund, Mass.	9 C 2	Milne Bay, Japan	108 O 3	Mimi (tribe), Africa	110 M 7
Miller, N. Mex.	55 L 6	Millobur, La.	45 J 6	Milne Bay, New Guinea (Britiab)	116 J 3	Mimina, Rio (river), Colombia	70 C 4
Miller, O., a200	18 F 7	Milloburg, La.	45 J 6	Milne Mountain, Japan	108 O 3	Mimifun, Japan	108 E 7
Miller, Okla.	48 G 3	Milloburg, La.	45 J 6	Milner, Ala.	42 F 4	Mimifun, France	81 D 8
Miller, Pa., a200	15 M 5	Millobur, Ark.	44 F 8	Milner, Ga., a500	38 C 5	Mimnisko Lake, Ontario	60 J 4
Miller, Pa.	16 F 4	Millobur, Ark.	44 F 8	Milners Corners, Ia., a150	19 E 5	Mims, Fort, Ala.	42 B 9
Miller (c.h.), S. Dak., s.c.'95, 454	27 F 2	Millobur, Ark.	44 F 8	Milnersville, O., a225	17 H 4	Mims, Ala.	42 C 7
Miller City, O., a200	17 B 2	Millobur, Ark.	44 F 8	Milnesville, Pa., 824	15 K 4	Mims, North, England	77 F 4
Miller Deep, Pacific Ocean	2 B 4	Millobur, Ark.	44 F 8	Milnigavie (town), Scotland, '91, 3,103	78 D 2	Mims, South, England	77 F 4
Millerette, La. France	82 C 3	Millobur, Ark.	44 F 8	Milnigavie (town), Scotland, '91, 3,103	78 D 2	Mims, Fla.	39 P 5
Millegrove, Tex., a100	46 M 4	Millobur, Ark.	44 F 8	Milnigavie (town), Scotland, '91, 3,103	78 D 2	Mimsin, Morocco	111 E 3
Mille Roches, Ontario	60 L 2	Millobur, Ark.	44 F 8	Milnigavie (town), Scotland, '91, 3,103	78 D 2	Mimsin, Morocco	111 E 3
Milleplace, N. Y.	11 R 10	Millobur, Ark.	44 F 8	Milnigavie (town), Scotland, '91, 3,103	78 D 2	Mimsin, Morocco	111 E 3
Millers, N. Y., a250	13 F 5	Millobur, Ark.	44 F 8	Milnigavie (town), Scotland, '91, 3,103	78 D 2	Mimsin, Morocco	111 E 3
Millersburg, Ill., a300	20 D 3	Millobur, Ark.	44 F 8	Milnigavie (town), Scotland, '91, 3,103	78 D 2	Mimsin, Morocco	111 E 3
Millersburg, Ind.	19 D 7	Millobur, Ark.	44 F 8	Milnigavie (town), Scotland, '91, 3,103	78 D 2	Mimsin, Morocco	111 E 3
Millersburg, Ind., 394	19 E 1	Millobur, Ark.	44 F 8	Milnigavie (town), Scotland, '91, 3,103	78 D 2	Mimsin, Morocco	111 E 3
Millersburg, Ia., s.c.'95, 258	28 J 4	Millobur, Ark.	44 F 8	Milnigavie (town), Scotland, '91, 3,103	78 D 2	Mimsin, Morocco	111 E 3
Millersburg, Ky., 850	40 H 1	Millobur, Ark.	44 F 8	Milnigavie (town), Scotland, '91, 3,103	78 D 2	Mimsin, Morocco	111 E 3
Millersburg, Mo.	30 H 7	Millobur, Ark.	44 F 8	Milnigavie (town), Scotland, '91, 3,103	78 D 2	Mimsin, Morocco	111 E 3
Millersburg (c.h.), O., 1,923	17 G 3	Millobur, Ark.	44 F 8	Milnigavie (town), Scotland, '91, 3,103	78 D 2	Mimsin, Morocco	111 E 3
Millersburg, Pa., 1,527	15 J 5	Millobur, Ark.	44 F 8	Milnigavie (town), Scotland, '91, 3,103	78 D 2	Mimsin, Morocco	111 E 3
Millers Camp Branch, W. Va.	55 D 5	Millobur, Ark.	44 F 8	Milnigavie (town), Scotland, '91, 3,103	78 D 2	Mimsin, Morocco	111 E 3
Millers Creek, N. C.	36 G 2	Millobur, Ark.	44 F 8	Milnigavie (town), Scotland, '91, 3,103	78 D 2	Mimsin, Morocco	111 E 3
Millers Falls, Mass., village, s.c.'95, 301	8 E 2	Millobur, Ark.	44 F 8	Milnigavie (town), Scotland, '91, 3,103	78 D 2	Mimsin, Morocco	111 E 3
Millers Ferry, Ala.	42 C 6	Millobur, Ark.	44 F 8	Milnigavie (town), Scotland, '91, 3,103	78 D 2	Mimsin, Morocco	111 E 3
Millers Mills, N. Y., a175	12 M 6	Millobur, Ark.	44 F 8	Milnigavie (town), Scotland, '91, 3,103	78 D 2	Mimsin, Morocco	111 E 3
Millers Peak, Ariz.	55 E 3	Millobur, Ark.	44 F 8	Milnigavie (town), Scotland, '91, 3,103	78 D 2	Mimsin, Morocco	111 E 3
Millersport, N. Y.	13 E 5	Millobur, Ark.	44 F 8	Milnigavie (town), Scotland, '91, 3,103	78 D 2	Mimsin, Morocco	111 E 3
Millersport, O., 259	18 E 5	Millobur, Ark.	44 F 8	Milnigavie (town), Scotland, '91, 3,103	78 D 2	Mimsin, Morocco	111 E 3
Millers Pt., Tex.	47 C 3	Millobur, Ark.	44 F 8	Milnigavie (town), Scotland, '91, 3,103	78 D 2	Mimsin, Morocco	111 E 3
Millers R., Mass.	8 E 2	Millobur, Ark.	44 F 8	Milnigavie (town), Scotland, '91, 3,103	78 D 2	Mimsin, Morocco	111 E 3
Millers Spur, Oreg.	52 H 2	Millobur, Ark.	44 F 8	Milnigavie (town), Scotland, '91, 3,103	78 D 2	Mimsin, Morocco	111 E 3
Millers Sta., Pa.	16 C 3	Millobur, Ark.	44 F 8	Milnigavie (town), Scotland, '91, 3,103	78 D 2	Mimsin, Morocco	111 E 3
Millerstown, Ky., 133	40 D 6	Millobur, Ark.	44 F 8	Milnigavie (town), Scotland, '91, 3,103	78 D 2	Mimsin, Morocco	111 E 3
Millerstown, O., a300	17 C 1	Millobur, Ark.	44 F 8	Milnigavie (town), Scotland, '91, 3,103	78 D 2	Mimsin, Morocco	111 E 3
Millerstown, Pa., '98, a700	15 H 5	Millobur, Ark.	44 F 8	Milnigavie (town), Scotland, '91, 3,103	78 D 2	Mimsin, Morocco	111 E 3
Milleville, Ill., a275	21 G 7	Millobur, Ark.	44 F 8	Milnigavie (town), Scotland, '91, 3,103	78 D 2	Mimsin, Morocco	111 E 3
Milleville, Md.	33 K 3	Millobur, Ark.	44 F 8	Milnigavie (town), Scotland, '91, 3,103	78 D 2	Mimsin, Morocco	111 E 3
Milleville, Mich.	23 K 9	Millobur, Ark.	44 F 8	Milnigavie (town), Scotland, '91, 3,103	78 D 2	Mimsin, Morocco	111 E 3
Milleville, Mo., a175	31 N 10	Millobur, Ark.	44 F 8	Milnigavie (town), Scotland, '91, 3,103	78 D 2	Mimsin, Morocco	111 E 3
Milleville, O., a125	17 D 2	Millobur, Ark.	44 F 8	Milnigavie (town), Scotland, '91, 3,103	78 D 2	Mimsin, Morocco	111 E 3
Milleville, Pa., 1,241	15 K 6	Millobur, Ark.	44 F 8	Milnigavie (town), Scotland, '91, 3,103	78 D 2	Mimsin, Morocco	111 E 3
Millett, Fla.	39 N 2	Millobur, Ark.	44 F 8	Milnigavie (town), Scotland, '91, 3,103	78 D 2	Mimsin, Morocco	111 E 3
Millett, Kan.	32 E 4	Millobur, Ark.	44 F 8	Milnigavie (town), Scotland, '91, 3,103	78 D 2	Mimsin, Morocco	111 E 3
Millett, La.	45 C 1	Millobur, Ark.	44 F 8	Milnigavie (town), Scotland, '91, 3,103	78 D 2	Mimsin, Morocco	111 E 3
Millett, Neb.	29 G 2	Millobur, Ark.	44 F 8	Milnigavie (town), Scotland, '91, 3,103	78 D 2	Mimsin, Morocco	111 E 3
Millett, New Brunswick	62 D 3	Millobur, Ark.	44 F 8	Milnigavie (town), Scotland, '91, 3,103	78 D 2	Mimsin, Morocco	111 E 3
Millett, N. Y., 638	12 P 8	Millobur, Ark.	44 F 8	Milnigavie (town), Scotland, '91, 3,103	78 D 2	Mimsin, Morocco	111 E 3
Millett, Pa., a475	15 J 3	Millobur, Ark.	44 F 8	Milnigavie (town), Scotland, '91, 3,103	78 D 2	Mimsin, Morocco	111 E 3
Millett, N. C.	42 F 4	Millobur, Ark.	44 F 8	Milnigavie (town), Scotland, '91, 3,103	78 D 2	Mimsin, Morocco	111 E 3
Milleville, Ala., a150	25 B 3	Millobur, Ark.	44 F 8	Milnigavie (town), Scotland, '91, 3,103	78 D 2	Mimsin, Morocco	111 E 3
Millea, Les, France	81 F 11	Millobur, Ark.	44 F 8	Milnigavie (town), Scotland, '91, 3,103	78 D 2	Mimsin, Morocco	111 E 3
Millesimo, Italy, '81, 903	93 D 6	Millobur, Ark.	44 F 8	Milnigavie (town), Scotland, '91, 3,103	78 D 2	Mimsin, Morocco	111 E 3
Millett, Africa	110 N 7	Millobur, Ark.	44 F 8	Milnigavie (town), Scotland, '91, 3,103	78 D 2	Mimsin, Morocco	111 E 3
Millett, Mich., a175	23 M 12	Millobur, Ark.	44 F 8	Milnigavie (town), Scotland, '91, 3,103	78 D 2	Mimsin, Morocco	111 E 3
Millett, Tex.	46 H 8	Millobur, Ark.	44 F 8	Milnigavie (town), Scotland, '91, 3,103	78 D 2	Mimsin, Morocco	111 E 3
Millett, Wis.	24 E 8	Millobur, Ark.	44 F 8	Milnigavie (town), Scotland, '91, 3,103	78 D 2	Mimsin, Morocco	111 E 3
Millettville, S. C.	37 F 9	Millobur, Ark.	44 F 8	Milnigavie (town), Scotland, '91, 3,103	78 D 2	Mimsin, Morocco	111 E 3
Millear Point, Scotland	61 Q 1	Millobur, Ark.	44 F 8	Milnigavie (town), Scotland, '91, 3,103	78 D 2	Mimsin, Morocco	111 E 3
Mille Vaches, Quebec	18 F 6	Millobur, Ark.	44 F 8	Milnigavie (town), Scotland, '91, 3,103	78 D 2	Mimsin, Morocco	111 E 3
Milfield, O., a175	61 M 6	Millobur, Ark.	44 F 8	Milnigavie (town), Scotland, '91, 3,103	78 D 2	Mimsin, Morocco	111 E 3
Milfield, Quebec	79 H 3	Millobur, Ark.	44 F 8	Milnigavie (town), Scotland, '91, 3,103	78 D 2	Mimsin, Morocco	111 E 3
Milford (Armagh), Ireland	79 F 1	Millobur, Ark.	44 F 8	Milnigavie (town), Scotland, '91, 3,103	78 D 2	Mimsin, Morocco	111 E 3
Milford (Donegal), Ireland	54 L 3	Millobur, Ark.	44 F 8	Milnigavie (town), Scotland, '91, 3,103	78 D 2	Mimsin, Morocco	111 E 3
Milf Fork, Utah	34 D 4	Millobur, Ark.	44 F 8	Milnigavie (town), Scotland, '91, 3,103	78 D 2	Mimsin, Morocco	111 E 3
Milgav, Va.	19 F 4	Millobur, Ark.	44 F 8	Milnigavie (town), Scotland, '91, 3,103	78 D 2	Mimsin, Morocco	111 E 3
Milgrove, Ind., a125	23 J 12	Millobur, Ark.	44 F 8	Milnigavie (town), Scotland, '91, 3,103	78 D 2	Mimsin, Morocco	111 E 3
Milgrove, Mich., a200	30 E 4	Millobur, Ark.	44 F 8	Milnigavie (town), Scotland, '91, 3,103	78 D 2	Mimsin, Morocco	111 E 3
Milgrove, Mo., a200	13 E 6	Millobur, Ark.	44 F 8	Milnigavie (town), Scotland, '91, 3,103	78 D 2	Mimsin, Morocco	111 E 3
Milgrove, N. Y., a225	15 K 5	Millobur, Ark.	44 F 8	Milnigavie (town), Scotland, '91, 3,103	78 D 2	Mimsin, Morocco	111 E 3
Milgrove, Pa., a150	15 G 4	Millobur, Ark.	44 F 8	Milnigavie (town), Scotland, '91, 3,103	78 D 2	Mimsin, Morocco	111 E 3
Milhall, Pa., 503	38 H 6						

Mog Hen, N. Mex., a200..	55 G 5	Mokambo, Port. Africa	112 R 14	Molino, Tenn.	41 H 4	Monadhliath Mountains, Scot-	78 H 5
Mogollon Mesa, Ariz.	55 E 4	Mokanda, Africa	112 P 14	Molino del Rey, Mexico	65 B 7	land	78 H 5
Mogollon Mt., N. Mex.	55 G 5	Moko-moko, a300	30 J 7	Molina, Argentina, '90, a800..	72 D 9	Monadnock, N. H.	7 F 11
Mogontiacum, Germany (see		Mokapu Peninsula, Hawaii..	118 K 2	Mollins, Arroyo, Spail	83 F 5	Monadnock Mt., N. H.	7 F 11
Maduzi)	86 N 7	Mokara, Africa	112 O 12	Mollins, Switzerland	91 L 5	Monaghan (county), Ireland,	79 G 3
Mogoro, Italy	92 B 8	Mokarani, Africa	113 A 2	Mollin (Mt.), Hungary	80 P 5	'91, a8,206	79 H 3
Mogote, Cuba	68 L 1	Mokattam, Jebel (Mt.), Egypt.	110 S 5	Mollise, Italy (see Abruzzi e		Moanbanas Rapids, Wash.	51 F 1
Mogote, Punta (point), Argen-		Mokau, New Zealand	117 F 4	Mollia)	94 P 10	Mombas, Tex.	47 E 6
tina	72 F 11	Mokau River, New Zealand..	117 E 4	Molliterno, Italy, '81, 6,326..	94 T 14	Monakdzee Mountains, Africa..	112 M 14
Mograr, Algeria	111 F 2	Mok Chau, French Indo-China..	106 G 4	Molliva, Turkey in Asia	101 B 3	Mona Kuegwae, Africa	112 L 13
Mograt Island, Egypt	110 P 6	Mokolunne Hill, Cal., 573..	56 E 4	Mollivon, Turkey in Europe	98 F 8	Mona Kinyanga, Africa	112 L 13
Mogu, Mount, Africa	110 R 7	Mokelumne R., Cal.	56 E 4	Molkwerum, Netherlands	84 G 3	Mona Kiseanga, Africa	112 M 13
Moguer, Spain, '87, 8,750	83 F 7	Mokena, Ill., '98, a500	20 K 2	Möll (river), Austria	90 G 10	Moon Klissenge, Africa	112 M 13
Mogul, Australia	115 H 5	Mokha, Turkey in Asia, a5,000.	102 J 9	Moller, Belgium, '90, 6,311	84 F 6	Mooal, Australia, a350	115 J 4
Mogul, Miss.	43 D 8	Mokhansa, Algeria	111 H 3	Molle, Port, Australia	115 H 4	Moanmolin, Ireland	79 J 6
Mogul Hat, British India	104 M 7	Moklar, Persia	103 E 4	Molle, Ponte, Italy	92 C 10	Mona Monango, Africa	112 L 13
Moguguanço, Rio (river), Brazil	71 H 8	Mokhoa, Crete	99 E 8	Möllebjerg (Mt.), Denmark	88 E 5	Monango, Mona, Africa	112 L 13
Mohabaleshwar, India	105 D 11	Mokhobai, New Zealand, '96,		Mölleberg (Mt.), Denmark	87 C 32	Monango, N. Dak., a125..	26 F 3
Mohács, Hungary, '90, 14,403.	89 K 6	est.250	117 D 6	Möllendorff, Germany	87 C 32	Mona Nyanza, Africa	112 L 13
Mohács, Hungary (on travel		Mokli (island), Oceania	114 H 4	Mollen, Gross, Germany	87 D 22	Monapa, Porto Rico	67 L 5
map)	74 O 6	Mokkovik, Cape, Labrador	59 T 5	Mollendo, Peru, a2,200	70 C 7	Monar, Loch (lake), Scotland..	78 F 5
Mohaka River, New Zealand..	117 F 6	Moklum, British India	100 B 1	Mollepata, Peru	70 B 5	Monar, Va.	34 B 7
Mohammedabad, Persia, a6,000	103 H 2	Mokoangbay, Kongo Free State	112 L 9	Moller Bay, Arctic Region..	3 L 2	Monarch, Cal., a300	53 F 5
Mohammedabad, Persia	103 H 4	Mokong, Africa	112 P 14	Moller Bay, Russia	96 K 1	Monarch, Mont., a175	49 F 2
Mohammed el-Ilabe, Turkey in		Mokobinau lalanda, New Zea-		Moller Island, Low Archipelago		Monarch, Pa., a500	16 C 6
Asia	101 M 7	land	117 F 2	(see Amanu)	117 N 8	Monarch, W. Va.	35 D 4
Mohammerab, Persia, a3,500..	103 C 5	Mokoje, Africa	113 G 3	Mollhagen, Germany	85 E 11	Monarch, W. Va.	35 D 4
Mohasi Lake, Africa	112 O 11	Moko-moko, Sumatra	116 B 5	Mollie, N. C.	36 M 6	Monarch Islands, Scotland..	78 A 4
Mohave (Co.), Ariz., 1,444..	55 A 3	Mokongal (island), Fiji	117 B 3	Mollens-Vidame, France	82 D 1	Monarch Pass, Col.	53 E 5
Mohave City, Ariz.	55 A 3	Mokopani, Africa	113 F 3	Mölling, England	77 B 2	Monarda, Me.	6 G 4
Mohave Desert, Cal.	57 H 8	Mok-pbo (river), Korea	108 C 6	Möllin, Germany, '95, 4,062..	85 E 12	Monaskon, Va.	34 K 5
Mohave R., Cal.	57 H 8	Mokpo, Korea	108 C 6	Möllly, Ala.	42 A 3	Monasterevli, Ireland, '91, 939	79 H 5
Mohavullagh Mountains, Ire-		Mokra, Ain, Algeria	111 H 1	Möllwitz, Germany	87 L 25	Monasterzyska, Austria, '90,	
land	79 F 7	Mokren, Eastern Ruemla	98 J 6	Molo, Russia	97 G 1	4,400	89 R 2
Mohawk, Ariz.	55 B 6	Mokrin, Hungary, '90, 8,723..	89 M 6	Molodchno, Russia	97 F 4	Monastr, Eastern Rumelia	48 J 6
Mohawk, Cal.	56 E 3	Mokrooski Bay, Alaska (see Cold		Molodi, Russia	97 L 4	Monastr, Italy	92 C 8
Mohawk, Ind., a150	19 E 5	Bay)	58 H 9	Mologa, Russia, '93, est.7,930..	97 M 2	Monastr, Tunisia, a8,000	111 J 2
Mohawk, N. Y., 1,806.	12 N 5	Moks, Turkey in Asia, a3,800..	101 K 3	Mologa (river), Russia	97 K 2	Monastr, Turkey in Europe,	
Mohawk, N. Y.	12 P 6	Moksha (river), Russia	96 H 5	Mologino, Russia	97 K 3	a15,000	98 D 7
Mohawk, Ontario	60 E 4	Mokshan, Russia, '93, est.13,-		Molokai (island), Hawaii, '96,		Monastr (vliayet), Turkey in	
Mohawk, Oreg.	52 C 2	659	96 H 5	2,307	118 L 3	Europe, est.664,379	98 C 7
Mohawk, Tenn.	41 Q 2	Mokuapatura, Nicaragua	66 L 5	Moloma (river), Russia	96 J 4	Monastrilische, Russia	97 G 7
Mohawk Mt., Ariz.	55 B 6	Mokuauia Island, Hawaii	118 J 2	Molomo, Merene, Africa	112 L 14	Monautuba, Cuba	68 K 1
Mohawk R., N. H.	7 J 3	Mokuaweeo, Crater of, Ha-		Molong, Australia, est.1,120	115 H 6	Monaville, Tex.	46 M 8
Mohawk Sta., O.	17 F 4	wall	118 O 6	Molungoti, Africa	112 L 10	Monbo, N. C., a150	36 H 3
Mohawk Summit, Ariz.	55 B 6	Mokulu, Hawaii	118 N 4	Molopolole, Africa	113 G 3	Mombutu (tribe), Africa (see	
Mohawk Village, O., a100..	17 F 4	Mokulo Island, Hawaii	118 M 9	Molopo River, Africa	113 E 4	Mangbattu)	112 O 10
Moha, Po (island), Stam.	106 D 11	Mokulus Islands, Hawaii	118 K 7	Molos, Greece, '89, 1,173	99 G 3	Moncealler, Italy, '81, town,	
Mohagan, Conn., a100	10 G 4	Mokunduna, British India	104 F 7	Molotcha (river), Russia	97 K 8	3,463; commune, 11,379	93 C 5
Mohagan, N. Y., a100..	11 N 12	Mokunul, Hawaii	118 L 7	Moloy, France	82 K 5	Mongão, Brazil	93 D 4
Mohagan L., N. Y.	12 N 4	Mokuo Niki (island), Hawaii..	118 M 3	Molrenny, Ireland (see Mallar-		Moncayo, Sierra del (Mt.), Spain	83 L 3
Mohely (island), Madagascar,		Mokumenne Island, Hawaii..	118 L 7	any)	79 B 4	Moncé, France	82 A 4
(see Mohilla Island)	112 R 13	Mol, French Indo-China	106 H 8	Mols (peninsula), Denmark	88 G 4	Monceaux-le-Comte, France	82 H 6
Mober, Lake, Ireland	79 B 4	Mola, Africa	110 L 8	Molsheim, Germany	86 P 5	Moncel, France	82 N 3
Mohesunn, British India	104 M 2	Mola, Italy, '81, town, 12,070;		Molson Lake, Canada	63 M 3	Mönch (Mt.), Switzerland..	91 G 5
Mohican, Cape, Alaska	58 F 6	commune, 12,435	92 L 6	Molteno, Cape Colony, '91, 596.	113 H 6	Mönchaltorf, Switzerland	91 H 3
Mohican O., 140	17 F 3	Mola di Gaeta, Italy (see For-		Molte, Cape, Solomon Islands	117 H 4	Mönchensteln, Switzerland	91 E 2
Mohleff (government), Russia		mla)	94 P 12	Molton, North, England	75 E 11	Möncheha, Wis., a100	24 D 10
(see Mogliet)	97 H 5	Molal, Greece, '89, 1,362	99 G 7	Molton, South, England	75 E 11	Mönchgut (peninsula), Germany	85 D 18
Mohleff-on-the-Duleper, Russia		Molalla, Oreg.	52 C 1	Molucca Islands, Dutch East		Mönchleque, Portugal, '78, 6,135	83 D 7
(see Mogliet)	97 H 5	Molalla R., Oreg.	52 C 1	India (large scale map of)	116 G 5	Monck, Ontario	60 E 4
Mohleff-on-the-Dalester, Russia		Molam, China	107 J 3	Molucca Islands (Dutch), Ocean-		Monck (county), Ontario, '91,	
(see Mogliet)	97 G 7	Molamba, Africa	112 P 14	ica, a375,000	114 D 5	15,315	60 F 5
Mohill, Ireland, '91, 883	79 F 4	Molan, S. Dak.	27 G 3	Molucca Passage, Molucca Is.	116 G 4	Monckal, French Indo-China..	106 H 4
Mohilla Island, Madagascar..	112 R 13	Molanda, Africa	112 K 10	Molucca Sea, Dutch East India	116 F 5	Moncler, France	81 G 9
Mohler, Wash.	51 G 2	Molango, Mexico	65 H 3	Molu India, Dutch East India	116 H 6	Monclova, Mexico, '94, 10,000..	64 H 4
Möhlin, Switzerland, '88, 1,676	91 F 2	Molango (distrito), Mexico, '94,		Molundu, Lake, Kongo Free		Monclova, O., a200	17 C 1
Mohn (island), Russia	97 D 2	28,438	65 H 3	State	112 N 13	Moncontour (Côtes-du-Nord),	
Mohn, Cape, Spitzbergen	3 O 9	Mo-lang-tao (island), China	107 J 4	Molusk, Va.	34 L 5	France	80 C 4
Möhne (river), Germany	85 K 7	Molino, Punta del (point),		Molvatitz, Russia	97 H 3	Moncontour (Vienna), France..	80 F 6
Mohns Island, Arctic Region..	3 J 1	Porto Rico	68 J 4	Molwitz, Germany (see Moll-		Moncorvo, Torre de, Portugal,	
Mohns Store, Pa., a1,500..	15 L 6	Molapuan, Africa	113 F 4	witz)	87 L 25	'78, 2,040	83 F 3
Mohlm, Sweden	95 H 7	Molare, Italy	93 E 5	Molyneux, New Zealand	117 C 9	Moncuffant, France	80 E 6
Mohon, France	82 K 1	Molasses Cr., S. C.	37 C 4	Molyneux Bay, New Zealand..	117 C 9	Moncrieff (Barbados), West In-	
Mohonk Lake, N. Y.	11 O 8	Molatani, Persia	103 J 7	Moma, Africa	112 L 14	dia	68 J 5
Mohora, Africa, a1,200	112 Q 13	Molbergen, Germany	85 G 6	Moma, Africa	112 M 13	Moncton, New Brunswick, '91,	
Mohrin, Germany, '95, 1,352..	85 G 19	Molcajag, Mexico	65 H 5	Moma Katwol, Kongo Free		8,765	62 G 3
Mohrville, Pa., 629	15 L 6	Mold, Wales, '91, 4,457	76 F 6	State	112 O 12	Moncure, N. C., a100..	36 L 3
Mohrungen, Germany, '95, 3,923	87 E 31	Moldash, England	77 L 6	Momanee (river), Haiti	68 C 7	Mondamin, Ia., s.e.'95, 276..	28 B 4
Mol, El, Arabia	102 H 5	Moldau (river), Austria	90 J 3	Momax, Mexico	65 C 1	Mondavio, Italy	93 O 7
Moldrey, France	80 D 4	Moldau (division), Rumania (see		Momba, Africa	111 H 8	Monday, O., a475	18 F 5
Molla, Africa	112 K 12	Moldavia)	98 K 2	Mombasa, Africa, a20,000	112 Q 12	Monday, Rio (river), Paraguay..	72 F 9
Molneschi, Rumania	98 J 2	Moldanthein, Austria	90 J 5	Mombaz, Africa (see Mombasa)	112 Q 12	Mondays, Cuba	68 E 2
Molngonn, Ia., a500	28 F 3	Moldava (river), Rumania	98 J 1	Mombeltran, Spain	83 H 4	Mondego, Rio (river), Brazil	71 F 7
Moltra, Ireland	79 J 3	Moldavia (division), Rumania..	98 K 2	Mombercell, Italy	93 D 5	Mondego, Cabo (cape), Portugal	83 C 4
Moltra, N. Y., a450	12 N 2	Moldavia, Russisch-, Austria.	89 R 4	Mombetsu, Japan	108 L 1	Mondego (river), Portugal	83 E 4
Molrang, British India	106 A 2	Moldavie (division), Rumania		Mombimha, Kongo Free State.	112 L 10	Mondillo, Africa	112 K 11
Moltrus, France	74 G 6	(see Moldavia)	98 K 2	Mombuey, Spain	83 F 2	Monda, Africa	110 K 7
Moltra Lake, Africa	112 O 14	Molde, Norway, '91, 1,663	95 E 5	Mombusb, Africa	112 Q 15	Mondolfo, Italy	93 O 7
Molsea, Mount, Philippine Is-		Moldova, O. Hungary	89 N 7	Mombutu (tribe), Africa (see		Mondofedo, Spain, '87, 10,391..	83 E 1
lands	118 D 3	Mole, River, England	77 F 5	Mangbattu)	112 O 10	Mondongo, Kongo Free State..	112 L 10
Molste, Quebec	61 F 2	Mole Old, Gibraltar	83 P 7	Momence, Ill., 1,635	20 K 3	Mondoubleau, France	82 B 5
Molste Uver, Quebec	61 F 2	Mole Bay, Haiti	68 B 5	Momencestown, O., a175	17 D 1	Mondovi, Italy, '81, 5,213..	93 C 6
Molssac, France, '91, 8,797..	81 G 8	Molechuk-munk L., Me.	6 B 6	Mominaad, British India, '91,		Mondovi, Italy (on travel map)	74 H 6
Molto, Africa	110 L 7	Moledding (well), Africa	110 L 7	13,923	165 F 10	Mondovi, Wash.	51 G 2
Motvrons, France	82 N 3	Molene, Nev.	51 G 2	Momo, Italy	93 E 3	Mondovi, Wis., a.c.'95, 928..	24 C 5
Molja, Africa	110 L 3	Molchill, W. Va.	35 E 2	Momostango, Guat-mala, '92,		Mondragone, Italy, '81, 3,059.	94 P 12
Molja (Indian tribe), Bolivia		Molob, Utah	54 M 3	est.16,333	66 D 4	Mondsee, Austria	90 G 8
(see Mojos)	70 E 6	Molobbeck, Belgium, '90,		Momotombo, Nicaragua	66 J 7	Mondsee (lake), Austria	90 G 8
Möja, Sweden	95 L 7	48,723	84 A 4	Momotombo, Mount, Nicaragua	66 J 7	Monduber (Mt.), Spain	83 M 5
Möjácár, Spain, '89, 4,494..	83 L 7	Molenbeek-Saint-Jean, Belgium		Mompoa, Colombia, '86, a10,000	70 C 2	Mondure, Australia	115 J 5
Mojados, Spain	83 H 3	(see Molenbeek)	84 A 4	Mompox, Colombia (see Mom-		Mone, Burma	106 C 4
Mojalsk, Russia (see Mozhatks)	97 L 4	Mole Saint Nicolas, Haiti	68 B 5	pos)	70 C 2	Moneague, Jamaica	68 H 6
Mojanga, Madagascar	112 S 13	Molfeson (Mt.), Switzerland..	91 C 5	Mona, Ala.	42 B 3	Monea, Ill., 445	20 K 3
Mojarra, Santo Domingo	68 F 6	Molfetta, Italy, '81, town, 29,-		Mona (ancient name for Isle of		Monegan, Mo. (see Monegw	
Mojarrillos, Mexico	65 F 1	697; commune, 30,056..	94 V 12	Man), Great Britain	76 C 4	Moncgaw Springs, Mo.	31 E 8
Mojave, Ariz. (see Mohave City)	55 A 3	Mollho, Africa	112 O 14	Mona, Kan.	32 E 4	Monegro, Los (district), Spain	83 M 3
Mojave, Cal., a250	57 G 7	Mollina, Chile, '85, 4,599	72 C 11	Mona, Utah, a525	54 L 3	Monein, France	81 E 9
Mojega, Africa	112 L 15	Mollina, Ga., 198	38 B 6	Mona (ancient name for An-		Moneka, Ind. Ty.	48 G 6
Mojgarh, British India	104 D 5	Mollina de Aragon, Spail	83 L 4	glesey), Wales	76 D 6	Monelejar, Spail	83 K 4
Mojib, Wady, Turkey in Asia.	102 J 9	Mollina, Ill., 12,000	20 D 3	Monaca, Pa., a1,850	16 B 5	Moneill, Wyo.	50 L 8
Mojina, Mexico	64 J 4	Molline, Kan., s.e.'95, 618..	32 F 4	Monache Peak, Cal.	57 G 6	Moneimhaan, Greece (see Mon-	
Mojonera, Mexico	65 E 2	Molline, Mich., a150	23 K 12	Monacello, Porto Rico	68 J 2	emvasia)	99 H 7
Mojos, Bolivia	70 D 6	Mollinella, Italy, commune, '81,		Monaco (principality), France,		Monemvasia, Greece, '89, 620..	99 H 7
Mojos (Indian tribe), Bolivia		12,000	93 L 5	'90, 13,304	81 K 11	Monero, N. Mex.	55 J 2
Mojoa, Llanos de (plato), Bo-		Mollino, Fla., a200	39 B 1	Monaco (town), France, '90.		Moncraiglo, Italy	93 D 6
livia	70 E 6	Mollino, Mexico	65 F 2	3,292	81 K 11	Monasterio, Spain	83 F 6
Mojó, Brazil	71 H 4	Molluco, Miss.	43 G 1	Monaco, France (on travel map)	74 H 7	Moneta, Va.	34 D 6
Mokani, Africa	112 L 9	Molino, Mo.	30 J 6				
Mokainen, Germany	87 E 32						

Monéteau, France 82 H 5
Monétier, Le, France 81 M 8
Monett, Kan. 32 F 4
Monett, Mo., a1,699 31 E 11
Monetta, S. C. 37 E 4
Moneva, Spain 83 L 3
Monewden, England 77 M 2
Money, Missa. 43 D 4
Moneycreek, Miss., a175 25 F 6
Moneygall, Ireland 79 F 6
Moneymore, Ireland, '91, 637. 79 H 2
Monfalcone, Austria 90 H 12
Monferrate (district), Italy 83 D 5
Monflanquin, France 81 F 8
Monforte, Italy 93 D 5
Monforte, Portugal, '78, 1,034. 83 E 5
Monforte de Lemos, Spain, '87, 11,325 83 E 2
Mong (town) is in many cases abbreviated M on map.
Mong (town), Slam, French Indo-China and Burma. For names beginning with this word, if not found below, see the second part of the name, as: for Mong Pilsanulok, see Pilsanulok.
Mongala (river), Kongo Free State 112 M 10
Mongarel, Africa 113 L 1
Mongarh, British India (see Monghyr) 104 L 7
Mongaup, N. Y., a350. 11 N 9
Mongaup Valley, N. Y., a500. 11 N 8
Mong Chun, Slam 106 E 10
Mongnals, Quebec 61 F 8
Monger, Lake, Australia 115 B 5
Mong Hal, Slam 106 D 5
Mong Hang, Burma 106 D 4
Monghri, British India (see Monghyr) 104 L 7
Monghka, Burma 106 D 3
Mongkheng, Burma 106 C 4
Monghpayak, Burma 106 D 4
Mong Hau, Burma 106 D 4
Monghta, Burma 106 D 5
Monghyr, British India, '91, 57,977 104 L 7
Mongibello (Mt.), Italy (see Etna) 94 M 13
Mong-Kol-Bori, Slam 106 F 8
Mong-kong, China 107 C 11
Mong Kung, Burma 106 B 2
Mongkyet, Burma 106 D 3
Mong-lem, China 107 F 6
Mong Loi, Burma 106 D 3
Mong Long, French Indo-China. 106 E 4
Mong Ma, Burma 106 D 4
Mong Mau, Burma 106 D 3
Mong Maw, Burma 106 D 3
Mong Mit, Burma 106 C 3
Mongmow, Burma 106 C 3
Mong Na, Slam 106 D 4
Mong Nawng, Burma 106 D 4
Mong Ngai, French Indo-China. 106 F 4
Mong, Africa 112 L 10
Mongo, Ind., a109 19 F 1
Mongo, Kongo Free State 112 M 10
Mongofia, Kongo Free State. 112 O 13
Mongolia (dependency), Chinese Empire, '96, a2,000,000 107 G 1
Mongon, Cape, Santo Domingo. 68 D 7
Mongon (point), Santo Domingo (see Cape Beata) 68 D 7
Mongonui, New Zealand, eat.217 117 E 1
Mongonyanga, Africa 112 J 11
Mongora, Africa 112 S 10
Mong Pan, Burma 106 D 4
Mong Pawo, Burma 106 C 4
Mong Pawa, Slam 106 D 5
Mong Peng, Slam 106 D 5
Mong Phre, Slam 106 E 5
Mong-phukha, French Indo-China 106 E 4
Mong-pu-aw, Burma 106 D 4
Mongrando, Italy 93 C 3
Mong Sal, French Indo-China. 106 F 4
Mongsi, Burma 106 D 3
Mong Sing, French Indo-China 106 E 4
Mongait, Burma 106 C 4
Mong Tum, French Indo-China. 106 F 4
Mong Tum, Burma 196 D 4
Mong Tung, Burma 106 D 3
Mongua, Africa 112 L 13
Mongul, Pa., a100 16 G 6
Mongwandl, Kongo Free State 112 M 10
Mongyaw, Burma 106 C 3
Mongya, Burma 106 C 3
Mongyon, Burma 106 E 4
Mongyu, Burma 106 C 3
Monhegan I., Me. 6 E 8
Monheim, Germany 86 P 12
Monhul (district), Thiet 107 E 5
Moni (island), Greece 99 H 5
Moni, Slam 106 E 6
Monlaleve, Scotland 78 J 9
Monica, Ill., a209 20 F 4
Monica Bay, Cal. 57 G 9
Monico, Wis., a150 24 H 3
Monida, Mont. 49 D 5
Monie, Md. 33 M 6
Monie, S. C. 37 F 5
Monieth (village), Scotland, 1,835 78 L 7
Monillo, El (island), Cuba 68 D 1
Monim, Rio (river), Brazil. 71 J 4
Moniquira, Colombia 70 C 2
Monistrol, France 81 K 7
Monistrol, Spain 83 P 3
Monteau (Co.), Mo., 15,630. 31 G 7
Monteau Sta., Mo. 31 G 7
Monteur, Ga. 38 E 8

Monitor, Ind. 19 C 4
Monitor, Kan. 32 E 3
Monito Range, Nev. 54 F 4
Monivea, Ireland 79 D 5
Moniz, Puerto, Portugal 83 N 7
Monja, Mexico 65 F 2
Monjimbo, Africa 112 L 19
Monk, England 77 C 5
Mook, Ind. Ty. 48 H 6
Mönkebühl, Germany 85 C 9
Monks Hill, Colombia 69 M 2
Monkey Point, Nicaragua 66 M 8
Monkey River, British Honduras 66 G 3
Monk Hesledon, England 76 K 3
Monkland, Oreg. 52 E 1
Monkland, New, Scotland 78 D 2
Monkorer, Abyssinia 119 Q 8
Monkoro, Kongo Free State. 112 M 10
Monkowarak, Germany 87 F 26
Monks Corner (c.h.), S. C., 113 37 H 5
Monks Hill, Mass. 9 F 5
Monks Horton, England 77 L 6
Monks Risborough, England. 77 D 4
Monkaton, England 77 A 6
Monkstown, Ireland, '91, 581. 79 E 8
Monkstown, Tex., a150 46 L 4
Monkton, England 77 N 5
Monkton, Md., a250 33 K 2
Monkton (village), Scotland, '91, 387 78 G 8
Monkton, Vt., town, 847. 7 B 6
Monktonridge, Vt. 7 B 5
Monkwearmouth (opposite Sunderland), England 76 K 3
Mon Labran, China 107 G 3
Mon Loula, Ala. 42 A 10
Mon Louis I., Ala. 42 A 10
Monmouth, England, '91, 5,470 75 G 10
Monmouth (county), England, '91, 252,416 75 G 10
Monmouth, England (on travel map) 74 C 3
Monmouth (c.h.), Ill., 5,936. 20 D 4
Monmouth, Ind. 19 G 3
Monmouth, Ia., a.c.'95, 282. 28 M 3
Monmouth, Kan., a250 32 G 4
Monmouth, Me., town, 1,362. 6 C 7
Monmouth, N. J. 14 H 5
Monmouth (Co.), N. J., a.c.'95, 75,543 14 H 4
Monmouth, Oreg., a800 52 B 2
Monmouth Jc., N. J., a200 14 F 4
Monnaie, France 82 B 5
Monnerville, France 82 D 4
Monnickendam, Netherlands, commune, '94, est.2,714 84 F 4
Monnow, River, England 75 G 10
Mono, Cal. (see Morro) 57 E 7
Mono (Co.), Cal., 2,002. 57 G 5
Monocacy, Md. 33 G 2
Monocacy, Pa., a300 15 L 6
Monocacy R., Md. 33 G 3
Mono Centre, Ontario 60 E 3
Monohan, Wash. 51 C 2
Mono Island, Trinidad 68 K 7
Mono-khe, Manchuria 107 M 1
Mono L, Cal. 56 G 4
Mono L, Cal. 57 M 5
Mono Lake (place), Cal. 56 F 4
Mono Lake (Sta.), Cal. 56 G 5
Monomonac, Lake, Mass. 8 G 2
Monomy I., Mass. 8 O 6
Monomy Pt., Mass. 8 O 6
Monoo, Ind., 1,064 19 C 3
Monoon, Kan. 32 A 4
Monona, Ia., a800 28 L 1
Monona (Co.), Ia., a.c.'95, 16,005 28 B 2
Monongah, W. Va., a350. 35 F 2
Monongahela, Pa., '90, 4,096; '97, a5,500 16 B 6
Monongahela R., Pa. 16 C 7
Monongahela R., W. Va. 35 F 2
Monongalia (Co.), W. Va., 15,795 35 F 1
Mono Paas, Cal. 56 F 5
Monopoli, Italy, '81, 13,154. 92 L 7
Monor, Hungary, '90, 7,027 89 L 4
Monorea (island), Spain (see Minorca) 83 Q 5
Mono River, Africa 111 G 9
Mono Sta., Ia. 28 H 1
Monóvar, Spain, '87, 8,795. 83 M 6
Monzapler, France 81 F 8
Monponset Pond, Mass. 9 E 4
Monreal, Germany 86 M 5
Monreal del Campo, Spain 83 L 4
Monresle, Italy, '81, town, 13,898; with suburbs, 14,051 94 K 13
Monreda, Kongo Free State. 112 M 19
Monroe (Co.), Ala., 18,990. 42 C 7
Monroe (Co.), Ark., 15,336. 44 K 5
Monroe, Conn., place, a494; town, 994 10 C 4
Monroe, L, Fla. 39 O 5
Monroe (Co.), Fla., a.c.'95, 17,167 39 O 12
Monroe (Co.), Ga., 19,137. 38 D 5
Monroe (c.h.), Ga., 983 38 D 4
Monroe (Co.), Ill., 12,948. 21 E 9
Monroe, Ind., a150 19 G 3
Monroe (Co.), Ind., 17,673. 19 C 6
Monroe, Ind. Ty. 48 N 5
Monroe, Ia., a.c.'95, 980. 28 G 4
Monroe (Co.), Ia., a.c.'95, 15,799 28 H 5
Monroe, Ky., a125 40 E 6
Monroe (Co.), Ky., 10,989. 40 E 7
Monroe (c.h.), La., '90, 3,256; '97, 5,500 45 E 2

Monroe, Me., town, 1,079 6 E 6
Monroe, Mass., town, a.c.'95, 298 8 C 2
Monroe (Co.), Mich., 32,337. 23 O 14
Monroe (c.h.), Mich., '90, 5,258; '97, a6,000 23 P 14
Monroe, Missa. 43 F 8
Monroe (Co.), Missa., 30,730. 43 H 3
Monroe (Co.), Mo., 20,790. 30 H 5
Monroe, Neb., a100 29 G 2
Monroe, Mt., N. H. 7 J 6
Monroe, N. H., town, 478 7 F 5
Monroe, N. J., a175 14 F 1
Monroe, N. Y., 630. 11 O 9
Monroe, N. Y., town, 1,694 11 M 2
Monroe (Co.), N. Y., 189,586. 13 G 5
Monroe (c.h.), N. C., 1,806. 36 H 5
Monroe, O., a400 18 B 6
Monroe (Co.), O., 25,175. 18 H 5
Monroe, Oreg., a225 52 B 2
Monroe (Co.), Pa., 20,111 15 M 4
Monroe, S. Dak. 27 G 3
Monroe, Tenn., a190 41 L 2
Monroe (Co.), Tenn., 15,329. 41 N 4
Monroe, Utah, a.c.'95, 1,151. 54 K 4
Monroe, Wash., a175 51 D 2
Monroe (Co.), W. Va., 12,429. 35 E 5
Monroe (Co.), Wis., a.c.'95, 26,350 24 E 7
Monroe (c.h.), Wis., a.c.'95, 3,843 24 G 9
Monroe Bridge, Mass. 8 C 2
Monroe Center, Ill., a375. 20 G 1
Monroe Center, Mich. 23 K 8
Monroe Center, O., a300. 17 J 1
Monroe Center, Wis. 24 G 6
Monroe City, Ill., a125 21 E 9
Monroe City, Ind., 589. 19 B 7
Monroe City, Mo., 1,830. 30 J 5
Monroe Jc., Mich. 23 O 14
Monroe Minea, Pa. 16 F 3
Monroe Sta., Mo. 30 J 5
Monroe Sta., O. 18 C 6
Monroetown, N. C. 36 K 2
Monroeton, Pa., a700 15 K 3
Monroeville (c.h.), Ala., a200. 42 C 7
Monroeville, Ind., 673 19 G 3
Monroeville, N. J., a300 14 D 7
Monroeville, O., a2,000 17 E 2
Monrovia, Cal., 907 57 H 8
Monrovia, Ind., a300 19 C 5
Monrovia, Kan. 32 G 2
Monrovia, Liberia, a5,000 111 D 9
Monrovia, Md., a100 33 H 2
Mons, Belgium, '90, 25,237; '95, est.25,291 84 C 8
Mons, Belgium (on travel map) 74 G 3
Mons, Va. 34 D 6
Monsaraz, Portugal, '78, 1,288 83 E 6
Monsech, El (Mt.), Spain 83 N 2
Monselice, Italy, '81, town, 3,372; commune, 19,479. 93 L 4
Mons-en-Chaussée, France 82 G 1
Mons-en-Pévéle, France 80 J 2
Mons-en-Puelle, France (see Mons-en-Pévéle) 80 J 2
Monsey, Sierra de (Mt.), Spain 83 P 3
Monserate, Tex. 46 L 8
Monserat (Mt.), Spain (see Montserrat) 83 O 3
Monsey, N. Y., a209. 11 O 9
Monsheim, Germany 86 N 7
Mons Janculium (Mt.), Italy 92 C 11
Mons Lactarius (Mt.), Italy (see Monte Lettere) 94 U 9
Monson, Cal. 57 F 6
Monson, Me., town, 1,237 6 E 5
Monson, Mass., a.c.'95, town, 3,746; vil., a2,500 8 E 4
Monson Jc., Me. 6 D 5
Monsoon Drift, Indian Ocean 1 X 8
Monsoon Drift, Pacific Ocean 1 M 8
Monsoul, France 82 E 2
Mons Sacer (Mt.), Italy (see Sacred Mountain) 92 E 10
Mønsted, Denmark 88 E 4
Monster, Netherlands, commune, '94, eat.4,745 84 D 4
Mönsterås, Sweden 95 K 8
Monsommano, Italy, commune, '81, 6,931 93 J 7
Mont, France 82 C 5
Mont, Ky. 40 A 7
Montabaur, Germany, '95, 3,301 86 M 6
Montafia, Italy 93 C 5
Montafoner Thal (valley), Austria-Hungary 91 M 3
Montagna, Canale della (channel), Austria 89 F 7
Montagnac (Basses - Alpes), France 81 H 11
Montagnac (Hérault), France 81 C 11
Montagnana, Italy, '81, town, 3,209; commune, 9,941 93 K 4
Montagne de la Sainte Baume (Mts.), France 81 G 12
Montagne Noire (Mt.), France 81 H 9
Montagne de Lure (Mts.), France 81 L 8
Montagne des Colons (Mts.), France 81 K 8
Montagne du Charolais (Mts.), France 80 K 6
Montagnes du Limousin (Mts.), France 81 G 7
Montagne du Lyonnais (Mts.), France 81 K 7
Montagnes Lomont (Mt.), France 80 M 5

Montagnes Nolrea (Mts.), France 80 B 4
Montagne Tasselot (Mt.), France 82 K 6
Montagney, France 82 M 6
Montagney-la-ville, Switzerland, '88, 248 91 D 4
Montagney-les-monts, Switzerland, '88, 225 91 D 4
Montagu, Port, Bismarck Archipelago 116 J 2
Montagu, Cape Colony, '91, 1,297 113 E 7
Montagua, Rio (river), Guatemala 66 F 4
Montague, Cal., 250 56 C 1
Montague, Mass., a.c.'95, town, 6,058; vil., 903 8 E 2
Montague, Mich., 1,623 23 J 11
Montague, N. J., a175 14 E 1
Montague, N. Y., a150. 12 L 4
Montague, N. C. 36 O 6
Montague, Nova Scotia. 62 F 5
Montague, S. C. 37 D 2
Montague (Co.), Tex., 18,863. 46 K 4
Montague (c.h.), Tex., 795. 46 K 4
Montague, Va. 34 K 5
Montague Bank, Brazil 71 K 7
Montague Bridge (place), Prince Edward Island 62 G 3
Montague City, Mass., a.c.'95, 367 8 D 2
Montague I., Alaska 58 Q 7
Montague Isla (island), Mexico. 64 B 2
Montague Island, Australia 115 J 7
Montague Sound, Australia 115 C 2
Montague Sta., Mass. 8 E 2
Montagut, Pic de (Mt.), Spain 83 O 3
Montagu, Belgium, '90, 2,996. 84 E 7
Montagu (Creuse), France 80 H 6
Montagu (Vendée), France 80 D 6
Montagu (Lot), France 81 G 8
Montagu, France (on travel map) 74 D 5
Montainville, France 82 C 4
Montalba, Tex. 46 M 6
Montalban, La Puebla de, Spain, '87, 6,067 83 H 5
Montalban, Spain 83 M 4
Montalban, Venezuela, a7,500 70 D 2
Montalbano, Italy 94 U 14
Montalbano di Elicona, Italy 94 M 13
Montaleino, Italy, '81, town, 2,353; commune, 7,817. 94 K 8
Montalegre, Brazil 71 G 4
Montalegre, Portugal, '78, 3,088 83 E 3
Montalto, Italy, '81, 777 94 P 9
Mont Alto, Pa., 658 15 G 7
Montalto di Castro, Italy 94 K 10
Montalvão, Portugal, '78, 1,306. 83 E 5
Montalvo, Cal., a150 57 F 8
Mootana, Ark. 44 E 4
Montana, Kan., a200 32 G 4
Montana, Mo. 31 L 9
Montana, N. J., a100 14 D 2
Montaña, La (mountain region), Peru 70 C 6
Montana (State), U. S., '90, 132,159 5 E 1
Montana (State), U. S. (large scale map of) 49
Montana, Wis. 24 C 6
Montana City, Mont. 49 D 3
Montana Minea, W. Va., a400. 35 F 1
Montanaro, Italy 93 C 4
Montañas de Leon (Mts.), Spain 83 F 2
Montanechez, Spain 83 F 5
Montandon, Pa., a250 15 J 5
Montane Range, Australia 115 G 6
Montanvert (Mt.), France 81 N 7
Montara, Pt., Cal. 56 H 3
Montara Mta., Cal. 56 H 3
Montargia, France, '91, 11,600. 82 F 4
Montargis, France (on travel map) 74 F 5
Montastruc, France 81 G 9
Montataire, France, '91, 5,296. 82 E 2
Montauban (Hie-et-Vilaine), France 80 D 4
Montauban (Tarn-et-Garonne), France, '91, 30,388 81 G 8
Montauban, Lake, Quebec 61 K 5
Montauk, Mo. 31 J 10
Montauk, N. Y. 11 S 9
Montauk Pt., N. Y. 11 S 9
Montavilla, Oreg., a1,000 52 C 1
Montbard, France, '91, 2,500 82 J 5
Montbarrey, France 80 L 5
Montbazens, France 81 H 8
Montbazin, France 81 C 11
Montbazou, France 82 B 6
Montbéliard, France, '91, 9,561. 80 M 5
Montbéliard, France (on travel map) 74 H 5
Mont Bellevu, Tex. 46 N 8
Montbenoit, France 80 M 6
Montbizot, France 82 A 4
Montblainville, France 82 L 2
Mont Blanc, France 81 M 7
Mont Blanc, France (on travel map) 74 H 6
Montblanch, Spain, '87, 5,964. 83 O 3
Montborne, Wash., a100 51 C 1
Montbozon, France 82 N 6
Montbrison, France, '91, 7,086. 81 J 7
Montbrison, France (on travel map) 74 F 6
Montbrook Sta., Fla. 39 L 4

Monti Laziali

INDEX TO MODERN MAPS.

Moraleja

Monti Laziali (Mts.), Italy (see Alban)	94 N 11	Montreuil-Bellay, France	80 E 5	Monument Geysers, Wyo.	50 N 2	Mooreville, Miss., s100	43 G 2
Montilla, Spain, '87, 13,790	83 H 7	Montreuil-sur-Mer (Pas-de-Calais), France, '91, 3,565	80 G 2	Monument Mt., Mass.	8 A 4	Mooreville, Tex., a200	46 K 6
Monti Parioli (Mts.), Italy	92 C 10	Montreux, Switzerland, '88, 6,459	91 C 5	Monument Peak, Ariz.	55 E 2	Moorfield Sta., O.	18 C 5
Monti Sibillini (Mts.), Italy	94 O 9	Montrevel, France	80 L 6	Monument Pt., Ariz.	55 S 3	Moorhead, Germany	87 N 33
Montivilliers, France, '91, commune, 5,344; town, 4,337	82 A 1	Montrichard, France	82 C 6	Monument Springs, Tex.	47 E 6	Moorfoot Hills, Scotland	78 E 8
Montjoie, Germany, '96, 2,002	86 L 3	Montrood, France	91 B 5	Monville, France	82 C 1	Moorhead, Ia., a100	28 K 4
Mont-le-Vernois, France	82 N 5	Montrose, Ala.	42 B 9	Mouvel, British India	104 C 9	Moorhead (ch.), Minn., s.c.'95, 3,290	25 A 3
Montlhéry, France	82 E 3	Montrose (Co.), Col., 3,980	53 B 6	Monyerone, Africa	110 N 6	Moorhead, Miss., s500	43 D 4
Mont l'Incudine (Mt.), France	81 M 12	Montrose (c.h.), Col., 1,330	53 C 6	Monyusk, Scotland	78 L 5	Moorhead, Mont.	49 L 4
Mont Louis, France	81 H 10	Montrose, Ga.	38 E 6	Mouya, Burma, a6,300	106 B 3	Moorheadville, Pa., a300	16 C 2
Montlouis, France	82 B 6	Montrose, Ill., s300	21 J 7	Mouza, Italy, '81, 17,077	93 F 3	Moorliyanna Spring (see Waralanna Spring), Australia	115 E 5
Mont Louis, Quebec	61 G 3	Montrose, Ia., s.c.'95, 764	28 L 6	Monzeh (cape), Baluchistan	74 J 6	Mooringsport, La.	45 A 1
Montluçon, France, '96, 31,595	80 H 6	Montrose, Ireland	79 J 9	Monze'e, Africa	112 O 15	Moorish Castle Prison, Gibraltar	83 F 7
Montluçon, France (on travel map)	74 F 5	Montrose, Kan.	32 D 2	Mozzie, Scotland	78 J 7	Moorish Wall, Gibraltar	83 P 7
Montluel, France	81 L 7	Montrose, Md.	33 H 3	Monzoa, Spain	83 N 3	Moor L., Miss.	43 C 2
Montmagny, Quebec, '91, 1,697	61 O 5	Montrose, Mass., vil., s.c.'95, 465	9 D 2	Moodke, British India (see Mukki)	104 E 4	Moorlake, Ontario	60 H 1
Montmagny (county), Quebec, '91, 14,726	61 O 5	Montrose, Mich., a175	23 O 11	Moodna, N. Y., a275	11 M 11	Moorland, La.	45 D 4
Montmarault, France	80 J 6	Montrose, Minn., s.c.'95, 300	25 D 4	Moodus, Conn., a1,200	10 F 3	Moorland, Mich.	23 K 11
Montmarquette, France	80 L 2	Montrose, Miss.	43 F 6	Moody, Port, British Columbia	63 F 4	Moorland, River, Va., a125	24 F 4
Montmédy, France, '91, 2,782	82 L 1	Montrose, Mo., 644	31 D 8	Moody, Minn.	25 A 1	Mooras, Nev.	54 H 1
Montmélan, France	81 M 7	Montrose, N. Y., a250	11 P 9	Moody, Mo.	30 J 5	Mooraece, Belgium, '90, 4,289	84 B 7
Montmeyan, France	81 H 11	Montrose, N. C.	36 L 4	Moody, Mo., s100	31 J 11	Moorahabad, British India (see Murshidabad)	104 M 7
Montmirail (Marne), France, '91, 2,373	82 H 3	Montrose, O., s100	17 G 2	Moody, N. Y.	12 O 3	Mooraside, Kirghy, Englad.	70 K 4
Montmirail (Sarthe), France	82 B 4	Montrose (c.h.), Pa., 1,735	15 L 3	Moody, O.	18 F 7	Moorstede, Belgium, '90, 6,965	84 A 7
Montmirail, France	82 L 6	Montrose, Prince Edward Island	62 F 3	Moody (Co.), S. Dak., s.c.'95, 6,448	27 H 3	Moorstede, Belgium, '90, 6,965	33 G 5
Montmoreau, France	81 E 7	Montroae (town), Scotland, '91, 13,079	78 M 6	Moody, Tex., 432	46 K 6	Moorstewinow, England	77 C 12
Montmoreau, Ind., a325	19 B 4	Montrose, S. Dak., s.c.'95, 250	27 G 3	Moody's, Ind. Ty.	48 N 3	Moos, Austria	90 C 10
Montmoreau, S. C., a300	37 E 4	Montrose, W. Va., s250	35 G 2	Moodyville, Kan.	32 F 2	Moosbach, Germany	86 N 15
Montmorenci River, Quebec (see Montmorency)	61 M 4	Montrose, Wis., a125	24 G 9	Moosers, N. Y., s1,000	12 P 2	Moosburg, Germany	86 Q 14
Montmorency, France, '91, 4,577	82 E 3	Montrose Sts., Pa.	16 G 1	Moosers Forks, N. Y., a300	12 P 2	Moose, Minn.	25 B 2
Montmorency (Co.), Mich., 1,487	23 N 7	Montross (c.h.), Va., a275	34 K 4	Moolplata, South African Republic	113 N 7	Moose Br., Mass.	8 F 3
Montmorency (county), Quebec, '91, 12,309	61 M 4	Montrouge, France, '91, 11,992	80 L 2	Moolsh, Netherlands (see Mook)	84 G 5	Moose Brook (place), Nova Scotia	62 F 4
Montmorency Falls, Quebec	61 R 5	Montrouge, Fort de, France	80 L 2	Moolville, Ky., a175	40 D 4	Moose Cr., Minn.	25 B 1
Montmorency Falls (place), Quebec	61 M 5	Motta, France	82 B 6	Moolfontein, South African Republic	113 N 7	Moose Factory, Canada	59 O 6
Montmorency River, Quebec	61 M 4	Monts, Pointe des (point), Quebec	61 F 3	Moolfontein, South African Republic	113 N 7	Moosehead, Me.	6 D 4
Montmorillon, France, '91, commune, 5,268; town, 3,959	80 F 6	Mont Saint Amand, Belgium, '90, 10,836	84 C 6	Mooltan, British India (see Multan)	104 C 4	Moosehead L., Me.	6 D 4
Montmorillon, France (on travel map)	74 E 5	Mont Suint Michel, Baie du (bay), France	80 D 4	Moomaw, Neb.	29 B 1	Moose Hill, Me.	6 B 5
Montmort, France	82 H 3	Mont Saint Sulpire, France	82 H 5	Moona, Mountain of the, Brazil	70 F 3	Moose Hills, Canada	63 J 3
Montmoyen, France	82 K 5	Monts Albères (Mts.), France	81 H 10	Moona, N. Y., s100	13 D 7	Moose Island, Minn.	25 A 4
Mont Notre Dame, France	82 H 2	Montsalvy, France	81 H 8	Moona Mapanda, Africa	112 O 13	Moose Jaw, Canada, a1,500	63 K 4
Mont Obiou (Mt.), France	81 L 8	Montsauche, France	82 J 6	Moona, N. Y., a125	18 D 6	Moose Lake (Athabasca), Canada	33 L 2
Montoire, France	82 B 5	Monts Corbières (Mts.), France	81 H 10	Moona River, Australia	115 H 5	Moose Lake (Keewatin), Canada	63 M 2
Montona, Austria	90 II 13	Monts d'Arrée (Mts.), France	80 B 4	Moona, N. Y., s100	13 D 7	Moose Lake (Saskatchewan), Canada	63 J 3
Montonea, Porto Rico	68½ G 3	Monts d'Arzac (Mts.), France	81 H 8	Moons, N. Y., a125	18 D 6	Moose Lake House, Canada	63 M 3
Montones, Los dos, Santo Domingo	68 D 6	Monts d'Auvergne (Mts.), France	81 J 7	Moons, N. Y., s100	13 D 7	Mooselookinguatic L., Me.	6 B 6
Montong, Ark.	44 J 7	Monts de Lacauue (Mts.), France	81 H 9	Moons, N. Y., s100	13 D 7	Moose Meadow, Conn.	10 G 2
Montorio al Vomano, Italy	94 O 9	Monts de Margeride (Mts.), France	81 J 8	Moons, N. Y., s100	13 D 7	Moose Meadow, Conn.	10 G 2
Mont Orlon, France	81 D 9	Monts de Margeride (Mts.), France	81 J 8	Moons, N. Y., s100	13 D 7	Moose Meadow, Conn.	10 G 2
Montoro, Italy	91 R 13	Monts de l'Espinoise (Mts.), France	81 B 11	Moons, N. Y., s100	13 D 7	Moose Meadow, Conn.	10 G 2
Montoro, Spain, '87, 12,563	83 H 6	Monts de l'Espinoise (Mts.), France	81 B 11	Moons, N. Y., s100	13 D 7	Moose Meadow, Conn.	10 G 2
Montoro (river), Spain	83 H 6	Monts de Leczon (Mts.), France	81 H 8	Moons, N. Y., s100	13 D 7	Moose Meadow, Conn.	10 G 2
Montot, France	82 L 4	Monts de Margeride (Mts.), France	81 J 8	Moons, N. Y., s100	13 D 7	Moose Meadow, Conn.	10 G 2
Montoni, French Guiana	71 G 3	Monts de Margeride (Mts.), France	81 J 8	Moons, N. Y., s100	13 D 7	Moose Meadow, Conn.	10 G 2
Montour, Ia., s.c.'95, 449	25 H 4	Monts de Margeride (Mts.), France	81 J 8	Moons, N. Y., s100	13 D 7	Moose Meadow, Conn.	10 G 2
Montour (Co.), Pa., 15,645	15 J 4	Monts de Margeride (Mts.), France	81 J 8	Moons, N. Y., s100	13 D 7	Moose Meadow, Conn.	10 G 2
Montour Falls, N. Y., 1,751	13 J 7	Monts de Margeride (Mts.), France	81 J 8	Moons, N. Y., s100	13 D 7	Moose Meadow, Conn.	10 G 2
Montour Jc., Pa.	15 H 6	Monts de Margeride (Mts.), France	81 J 8	Moons, N. Y., s100	13 D 7	Moose Meadow, Conn.	10 G 2
Montour Jc., Pa.	16 B 6	Monts de Margeride (Mts.), France	81 J 8	Moons, N. Y., s100	13 D 7	Moose Meadow, Conn.	10 G 2
Montour Ridge, Pa.	15 J 5	Monts de Margeride (Mts.), France	81 J 8	Moons, N. Y., s100	13 D 7	Moose Meadow, Conn.	10 G 2
Montourville, Pa., 1,278	15 J 4	Monts de Margeride (Mts.), France	81 J 8	Moons, N. Y., s100	13 D 7	Moose Meadow, Conn.	10 G 2
Montowese, Conn., a350	10 D 4	Monts de Margeride (Mts.), France	81 J 8	Moons, N. Y., s100	13 D 7	Moose Meadow, Conn.	10 G 2
Montowso, Germany	87 F 30	Monts de Margeride (Mts.), France	81 J 8	Moons, N. Y., s100	13 D 7	Moose Meadow, Conn.	10 G 2
Montpaon, France	81 B 11	Monts de Margeride (Mts.), France	81 J 8	Moons, N. Y., s100	13 D 7	Moose Meadow, Conn.	10 G 2
Montpeller, Idaho, 1,174	50 H 7	Monts de Margeride (Mts.), France	81 J 8	Moons, N. Y., s100	13 D 7	Moose Meadow, Conn.	10 G 2
Montpeller, Ind., 808	19 F 3	Monts de Margeride (Mts.), France	81 J 8	Moons, N. Y., s100	13 D 7	Moose Meadow, Conn.	10 G 2
Montpeller, Ia., a125	28 M 5	Monts de Margeride (Mts.), France	81 J 8	Moons, N. Y., s100	13 D 7	Moose Meadow, Conn.	10 G 2
Montpeller, N. Dak.	26 F 3	Monts de Margeride (Mts.), France	81 J 8	Moons, N. Y., s100	13 D 7	Moose Meadow, Conn.	10 G 2
Montpeller, O., 1,293	17 A 1	Monts de Margeride (Mts.), France	81 J 8	Moons, N. Y., s100	13 D 7	Moose Meadow, Conn.	10 G 2
Montpeller, Quebec	61 D 7	Monts de Margeride (Mts.), France	81 J 8	Moons, N. Y., s100	13 D 7	Moose Meadow, Conn.	10 G 2
Montpeller (c.h. and State capital), Vt., town, 4,160; village, 3,617	7 D 5	Monts de Margeride (Mts.), France	81 J 8	Moons, N. Y., s100	13 D 7	Moose Meadow, Conn.	10 G 2
Montpeller Jc., Vt.	7 D 5	Monts de Margeride (Mts.), France	81 J 8	Moons, N. Y., s100	13 D 7	Moose Meadow, Conn.	10 G 2
Montpeller, Cal.	56 E 5	Monts de Margeride (Mts.), France	81 J 8	Moons, N. Y., s100	13 D 7	Moose Meadow, Conn.	10 G 2
Montpeller, France, '96, 73,931	81 C 11	Monts de Margeride (Mts.), France	81 J 8	Moons, N. Y., s100	13 D 7	Moose Meadow, Conn.	10 G 2
Montpeller, France (on travel map)	74 F 5	Monts de Margeride (Mts.), France	81 J 8	Moons, N. Y., s100	13 D 7	Moose Meadow, Conn.	10 G 2
Mont Pelvoux (Mt.), France	81 M 8	Monts de Margeride (Mts.), France	81 J 8	Moons, N. Y., s100	13 D 7	Moose Meadow, Conn.	10 G 2
Mont Perdidu (Mt.), Spain (see Mont Perdu)	83 M 2	Monts de Margeride (Mts.), France	81 J 8	Moons, N. Y., s100	13 D 7	Moose Meadow, Conn.	10 G 2
Mont Perdu (Mt.), Spain	83 M 2	Monts de Margeride (Mts.), France	81 J 8	Moons, N. Y., s100	13 D 7	Moose Meadow, Conn.	10 G 2
Montpezat, France	81 G 8	Monts de Margeride (Mts.), France	81 J 8	Moons, N. Y., s100	13 D 7	Moose Meadow, Conn.	10 G 2
Montplaisir, France	82 D 1	Monts de Margeride (Mts.), France	81 J 8	Moons, N. Y., s100	13 D 7	Moose Meadow, Conn.	10 G 2
Montpont, France	81 F 8	Monts de Margeride (Mts.), France	81 J 8	Moons, N. Y., s100	13 D 7	Moose Meadow, Conn.	10 G 2
Montra, O., a150	17 B 4	Monts de Margeride (Mts.), France	81 J 8	Moons, N. Y., s100	13 D 7	Moose Meadow, Conn.	10 G 2
Montrado, Borneo	116 C 4	Monts de Margeride (Mts.), France	81 J 8	Moons, N. Y., s100	13 D 7	Moose Meadow, Conn.	10 G 2
Montreal, Ark.	44 D 4	Monts de Margeride (Mts.), France	81 J 8	Moons, N. Y., s100	13 D 7	Moose Meadow, Conn.	10 G 2
Montreal (Gers), France	81 F 9	Monts de Margeride (Mts.), France	81 J 8	Moons, N. Y., s100	13 D 7	Moose Meadow, Conn.	10 G 2
Montreal (Yonne), France	82 J 9	Monts de Margeride (Mts.), France	81 J 8	Moons, N. Y., s100	13 D 7	Moose Meadow, Conn.	10 G 2
Montreal, Mo.	31 G 9	Monts de Margeride (Mts.), France	81 J 8	Moons, N. Y., s100	13 D 7	Moose Meadow, Conn.	10 G 2
Montreal, Quebec, '91, 216,650	61 G 8	Monts de Margeride (Mts.), France	81 J 8	Moons, N. Y., s100	13 D 7	Moose Meadow, Conn.	10 G 2
Montreal, Va., a175	34 F 5	Monts de Margeride (Mts.), France	81 J 8	Moons, N. Y., s100	13 D 7	Moose Meadow, Conn.	10 G 2
Montreal Island, Arctic Region	3 F 10	Monts de Margeride (Mts.), France	81 J 8	Moons, N. Y., s100	13 D 7	Moose Meadow, Conn.	10 G 2
Montreal Island, Quebec (island on which Montreal is situated)	61 G 8	Monts de Margeride (Mts.), France	81 J 8	Moons, N. Y., s100	13 D 7	Moose Meadow, Conn.	10 G 2
Montreal Lake, Canada	63 K 3	Monts de Margeride (Mts.), France	81 J 8	Moons, N. Y., s100	13 D 7	Moose Meadow, Conn.	10 G 2
Montreal Mountains, Canada	63 K 3	Monts de Margeride (Mts.), France	81 J 8	Moons, N. Y., s100	13 D 7	Moose Meadow, Conn.	10 G 2
Montreal R., Mich.	22 A 4	Monts de Margeride (Mts.), France	81 J 8	Moons, N. Y., s100	13 D 7	Moose Meadow, Conn.	10 G 2
Montreal R., Wis.	24 F 1	Monts de Margeride (Mts.), France	81 J 8	Moons, N. Y., s100	13 D 7	Moose Meadow, Conn.	10 G 2
Montredon, France	81 H 9	Monts de Margeride (Mts.), France	81 J 8	Moons, N. Y., s100	13 D 7	Moose Meadow, Conn.	10 G 2
Montrejeau, France, '91, 3,068	81 F 9	Monts de Margeride (Mts.), France	81 J 8	Moons, N. Y., s100	13 D 7	Moose Meadow, Conn.	10 G 2
Montregeor, France	82 C 6	Monts de Margeride (Mts.), France	81 J 8	Moons, N. Y., s100	13 D 7	Moose Meadow, Conn.	10 G 2
Montreuil (Haute-Marne), France	82 K 4	Monts de Margeride (Mts.), France	81 J 8	Moons, N. Y., s100	13 D 7	Moose Meadow, Conn.	10 G 2
Montreuil (Oise), France	82 E 1	Monts de Margeride (Mts.), France	81 J 8	Moons, N. Y., s100	13 D 7	Moose Meadow, Conn.	10 G 2
Montreuil (Seine), France, '91, 23,986	80 M 2	Monts de Margeride (Mts.), France	81 J 8	Moons, N. Y., s100	13 D 7	Moose Meadow, Conn.	10 G 2
Montreuil-Bellay, France	80 E 5	Monts de Margeride (Mts.), France	81 J 8	Moons, N. Y., s100	13 D 7	Moose Meadow, Conn.	10 G 2
Montreuil-sur-Mer (Pas-de-Calais), France, '91, 3,565	80 G 2	Monts de Margeride (Mts.), France	81 J 8	Moons, N. Y., s100	13 D 7	Moose Meadow, Conn.	10 G 2
Montreux, Switzerland, '88, 6,459	91 C 5	Monts de Margeride (Mts.), France	81 J 8	Moons, N. Y., s100	13 D 7	Moose Meadow, Conn.	10 G 2
Montrevel, France	80 L 6	Monts de Margeride (Mts.), France	81 J 8	Moons, N. Y., s100	13 D 7	Moose Meadow, Conn.	10 G 2
Montrichard, France	82 C 6	Monts de Margeride (Mts.), France	81 J 8	Moons, N. Y., s100	13 D 7	Moose Meadow, Conn.	10 G 2
Montrood, France	91 B 5	Monts de Margeride (Mts.), France	81 J 8	Moons, N. Y., s100	13 D 7	Moose Meadow, Conn.	10 G 2
Montrose, Ala.	42 B 9	Monts de Margeride (Mts.), France	81 J 8	Moons, N. Y., s100	13 D 7	Moose Meadow, Conn.	10 G 2
Montrose (Co.), Col., 3,980	53 B 6	Monts de Margeride (Mts.), France	81 J 8	Moons, N. Y., s100	13 D 7	Moose Meadow, Conn.	10 G 2
Montrose (c.h.), Col., 1,330	53 C 6	Monts de Margeride (Mts.), France	81 J 8	Moons, N. Y., s100	13 D 7	Moose Meadow, Conn.	10 G 2
Montrose, Ga.	38 E 6	Monts de Margeride (Mts.), France	81 J 8	Moons, N. Y., s100	13 D 7	Moose Meadow, Conn.	10 G 2
Montrose, Ill., s300	21 J 7	Monts de Margeride (Mts.), France	81 J 8	Moons, N. Y., s100	13 D 7		

Morales, Colombia	70 C 2	Morales (distrito), Mexico	65 H 5	Morlaix Center, N. Y., a400	12 P 3	Moron de la Frontera, Spain (see Moron)	83 G 7
Morales, Cuba	68 R 2	Morales (distrito), Thaxcala, Mexico, '94, 30,468	65 H 5	Morlaimé, Belgium, '90, 1,212	84 E 8	Morong, Philippine Islands, '87, 6,660	118 C 5
Morales Tex.	46 L 8	Morales (distrito), Thaxcala, Mexico, '94, 17,515	65 H 4	Morlam, British India	106 B 1	Morong (province), Philippine Islands, '87, 48,063	118 C 5
Morales de Toro, Spain	83 G 3	Morales (state), Mexico, '95, 159,628	65 G 5	Morlano, Ponte, Italy	93 J 7	Moroni, Utah, a.c.'95, 1,406	54 L 3
Morambo (island), Fiji	117 C 4	Moraleu, Africa	112 M 15	Morlanch Largo (river), Venezuela	70 E 2	Moro Pass, Italy	93 D 3
Moramangon, British India	105 H 9	Moreau, Cal.	57 H 10	Morlich, Loch (lake), Scotland	78 G 4	Mororan, Japan	108 K 2
Moran, Ind., a225	19 C 4	Morena, Sierra (place), Cuba	68 E 2	Morlieval, France	82 F 2	Morotai Island, Molucca Islands	116 G 4
Moran, Okla.	48 G 1	Morena, Sierra (Mts.), Spain	83 J 6	Morlival, France	103 H 7	Morotai Strait, Molucca Islands	116 G 4
Moran, Tex., a100	40 H 5	Morenel, Ariz., 758	55 F 5	Morliss Islands, Oceania	114 G 4	Morovic, Hungary	89 L 7
Morane (Island), Low Archipelago	117 O 10	Morenel, Mich., 1,248	23 N 14	Morillo, Punta (point), Mexico	65 M 5	Morovis, Porto Rico, parish, '87, 8,172	68½ E 2
Morane (island), Oceania	114 O 7	Moreno, Cal., a250	57 H 9	Morillos de Areelbo, Porto Rico.68½ D 1	82 F 3	Morovis, Rio (river), Porto Rico	68½ E 2
Morano, Italy, '81, 8,259	94 U 15	Moreno (Sanora), Mexico	64 C 3	Morin (river), France	82 F 3	Morozzo, Italy	93 C 6
Morant, Port, Jamaica	68 J 7	Moreno (Pt.), Fla.	39 D 2	Morin, Pettit (river), France	82 H 3	Morpeth, Australia, est.1,140	115 J 6
Morant Bay, Jamaica, '91, 656	68 J 7	Morea, Italy	92 B 7	Morin Flats, Quebec	61 F 7	Morpeth, England, '91, 5,219	76 J 2
Morant Caya, Jamaica	68 J 7	Moresby, Port, New Guinea (British), a1,500	116 H 3	Moringen, Germany, '95, 2,466	85 J 10	Morpeth, Ontario	60 D 5
Morantown, Kan., a900	32 G 4	Moresby Island, British Columbia	63 C 3	Morlino, Italy	94 O 11	Morpeth, Mount, Australia	115 F 4
Moranzano, Italy	92 J 2	Mores Hill, Mass.	8 C 3	Morlora, Japan, '94, est.32,031	108 K 4	Morph, Cyprus	101 E 5
Mora Peak, N. Mex.	55 K 2	Mores Islands, Bahama Islands	67 G 1	Morlot, Tex.	47 F 5	Morph Bay, Cyprus	101 E 5
Morar (and cantonment), British India, '91, 24,518	104 G 6	Moresnet, Belgium, '90, 1,027	84 G 7	Morlot, Pettit (river), France	82 H 3	Morphy, N. Y., a375	12 M 2
Morara, Loch (Inke), Scotland	78 E 6	Moresnet, Germany	86 L 3	Morlot, Pettit (river), France	82 H 3	Morphy, N. Y., a375	12 M 2
Morara, British India	104 D 8	Moristel, France	81 L 7	Morlot, Pettit (river), France	82 H 3	Morphy, N. Y., a375	12 M 2
Morat, Switzerland, '88, 1,941	91 D 4	Moret, France, '91, 2,068	82 F 4	Morlot, Pettit (river), France	82 H 3	Morphy, N. Y., a375	12 M 2
Morat, Lake of, Switzerland	91 D 4	Moretene, England	77 E 2	Morlot, Pettit (river), France	82 H 3	Morphy, N. Y., a375	12 M 2
Moratala, Spain, '87, 11,926	83 L 6	Moretton (Chester), England	76 N 3	Morlot, Pettit (river), France	82 H 3	Morphy, N. Y., a375	12 M 2
Morava (river), Hungary (see March)	80 H 3	Moretton (Essex), England	77 H 4	Morlot, Pettit (river), France	82 H 3	Morphy, N. Y., a375	12 M 2
Morava (district), Servia	98 D 5	Moretton (Oxford), England	77 C 4	Morlot, Pettit (river), France	82 H 3	Morphy, N. Y., a375	12 M 2
Morava (river), Servia	98 D 4	Moretton, South, England	77 C 4	Morlot, Pettit (river), France	82 H 3	Morphy, N. Y., a375	12 M 2
Morava (river), Servia (on travel map)	74 P 6	Moretton Bay, Australia	115 J 5	Morlot, Pettit (river), France	82 H 3	Morphy, N. Y., a375	12 M 2
Moravitsa (river), Servia	98 C 5	Moretton Hempstead, England	75 E 12	Morlot, Pettit (river), France	82 H 3	Morphy, N. Y., a375	12 M 2
Moravitsa (province), Austria, '90, 2,776,870	90 M 5	Moretton-in-the-Marsh, England	77 A 3	Morlot, Pettit (river), France	82 H 3	Morphy, N. Y., a375	12 M 2
Moravia, Idaho	50 C 1	Moretton Island, Australia	115 J 5	Morlot, Pettit (river), France	82 H 3	Morphy, N. Y., a375	12 M 2
Moravia, Ia., a.c.'95, 438	28 H 6	Moretown, Vt. (town), 952	7 D 5	Morlot, Pettit (river), France	82 H 3	Morphy, N. Y., a375	12 M 2
Moravia, N. Y., 1,486	13 K 6	Moretza, Italy	93 B 6	Morlot, Pettit (river), France	82 H 3	Morphy, N. Y., a375	12 M 2
Moravia, Pa., a175	16 B 5	Moretz, N. C.	36 F 2	Morlot, Pettit (river), France	82 H 3	Morphy, N. Y., a375	12 M 2
Moravian Falls, N. C.	36 G 2	Moretz Mill, N. C. (see Moretz)	36 F 2	Morlot, Pettit (river), France	82 H 3	Morphy, N. Y., a375	12 M 2
Morawhanna, British Guiana	70 F 2	Moreuil, France	82 E 1	Morlot, Pettit (river), France	82 H 3	Morphy, N. Y., a375	12 M 2
Moray (county), Scotland (see Elgin)	78 K 4	Morey, Mich.	23 L 9	Morlot, Pettit (river), France	82 H 3	Morphy, N. Y., a375	12 M 2
Moray Firth (sound), Scotland	78 J 4	Morey, Miss.	43 D 5	Morlot, Pettit (river), France	82 H 3	Morphy, N. Y., a375	12 M 2
Morazan (department), Salvador, '92, a35,000	66 G 6	Morey, Nev.	54 F 4	Morlot, Pettit (river), France	82 H 3	Morphy, N. Y., a375	12 M 2
Morbach, Germany	86 N 5	Morey, France, '91, 5,124	80 L 6	Morlot, Pettit (river), France	82 H 3	Morphy, N. Y., a375	12 M 2
Morbegno, Italy, '81, 2,466	93 G 2	Morgan, Ala.	42 D 4	Morlot, Pettit (river), France	82 H 3	Morphy, N. Y., a375	12 M 2
Morbihan (department), France, '96, 552,028	80 C 5	Morgan (Co.), Ala., 24,089	42 D 2	Morlot, Pettit (river), France	82 H 3	Morphy, N. Y., a375	12 M 2
Mörbylång, Sweden	95 K 8	Morgan, Port, Ala.	42 B 10	Morlot, Pettit (river), France	82 H 3	Morphy, N. Y., a375	12 M 2
Morcenx, France	81 E 8	Morgan, Australia, a301	115 F 6	Morlot, Pettit (river), France	82 H 3	Morphy, N. Y., a375	12 M 2
Morcenx, France (on travel map)	74 D 6	Morgan, Mount, Australia	115 J 4	Morlot, Pettit (river), France	82 H 3	Morphy, N. Y., a375	12 M 2
Morchca (tribe), Africa	110 M 7	Morgan (Co.), Col., 1,091	53 L 2	Morlot, Pettit (river), France	82 H 3	Morphy, N. Y., a375	12 M 2
Morchesterau, Austria, '90, 5,919	90 L 2	Morgan (Co.), Ga., 16,041	38 E 5	Morlot, Pettit (river), France	82 H 3	Morphy, N. Y., a375	12 M 2
Mörchingen, Germany, '90, 3,690	86 P 4	Morgan (c.h.), Ga., 180	38 B 8	Morlot, Pettit (river), France	82 H 3	Morphy, N. Y., a375	12 M 2
Morccone, Italy, '81, 6,539	94 R 12	Morgan (Co.), Ill., 32,636	21 E 6	Morlot, Pettit (river), France	82 H 3	Morphy, N. Y., a375	12 M 2
Mordan, British India	104 C 2	Morgan (Co.), Ind., 18,643	19 D 6	Morlot, Pettit (river), France	82 H 3	Morphy, N. Y., a375	12 M 2
Morden, Manitoba, '91, 1,176	63 M 4	Morgan, Ky.	40 H 3	Morlot, Pettit (river), France	82 H 3	Morphy, N. Y., a375	12 M 2
Morden, Nova Scotia	62 D 4	Morgan (Co.), Ky., 11,249	40 K 5	Morlot, Pettit (river), France	82 H 3	Morphy, N. Y., a375	12 M 2
Morden Park, England	75 M 15	Morgan, Md., a150	33 H 2	Morlot, Pettit (river), France	82 H 3	Morphy, N. Y., a375	12 M 2
Mordialloc, Australia	115 C 2	Morgan, Mich.	23 L 12	Morlot, Pettit (river), France	82 H 3	Morphy, N. Y., a375	12 M 2
Mordington, Scotland	78 M 8	Morgan, Minn., a.c.'95, 358	25 C 5	Morlot, Pettit (river), France	82 H 3	Morphy, N. Y., a375	12 M 2
Mordjan, Kongo Free State	112 N 9	Morgan (Co.), Mo., 12,311	31 G 8	Morlot, Pettit (river), France	82 H 3	Morphy, N. Y., a375	12 M 2
Mordon, England	77 G 5	Morgan, N. J.	14 H 4	Morlot, Pettit (river), France	82 H 3	Morphy, N. Y., a375	12 M 2
More, Slieve (Mt.), Ireland	79 A 3	Morgan (Co.), O., 19,143	18 G 5	Morlot, Pettit (river), France	82 H 3	Morphy, N. Y., a375	12 M 2
More, Ben (Mt.; Hebrides), Scotland	78 B 5	Morgan, Tenn.	41 E 3	Morlot, Pettit (river), France	82 H 3	Morphy, N. Y., a375	12 M 2
More, Ben (Mt.; Island of Mull), Scotland	78 E 7	Morgan (Co.), Tenn., 7,639	41 M 2	Morlot, Pettit (river), France	82 H 3	Morphy, N. Y., a375	12 M 2
More, Ben (Mt.; Perth), Scotland	78 G 7	Morgan, Tex., 426	46 K 6	Morlot, Pettit (river), France	82 H 3	Morphy, N. Y., a375	12 M 2
More, Ben (Mt.; Sutherland), Scotland	78 G 3	Morgan (Co.), Utah, a.c.'95, 2,261	54 L 1	Morlot, Pettit (river), France	82 H 3	Morphy, N. Y., a375	12 M 2
Morea, Fort, Greece	99 E 4	Morgan (c.h.), Utah, a.c.'95, 800	54 L 1	Morlot, Pettit (river), France	82 H 3	Morphy, N. Y., a375	12 M 2
Morea (ancient division), Greece	99 F 5	Morgan, Vt., town, 520	7 F 3	Morlot, Pettit (river), France	82 H 3	Morphy, N. Y., a375	12 M 2
Morea, Ill.	21 K 8	Morgan (Co.), W. Va., 6,744	35 K 1	Morlot, Pettit (river), France	82 H 3	Morphy, N. Y., a375	12 M 2
Morea (Island), Society Islands (see Elmeo Island)	117 E 7	Morganau, S. C.	37 E 4	Morlot, Pettit (river), France	82 H 3	Morphy, N. Y., a375	12 M 2
Morea Colliery, Pa., 823	15 K 5	Morgan Center, Vt.	7 G 3	Morlot, Pettit (river), France	82 H 3	Morphy, N. Y., a375	12 M 2
Moreau, L., La.	45 F 5	Morgan City, La., 2,291	45 G 7	Morlot, Pettit (river), France	82 H 3	Morphy, N. Y., a375	12 M 2
Moreau R., S. Dak.	27 C 1	Morganfield (c.h.), Ky., 1,094	40 A 5	Morlot, Pettit (river), France	82 H 3	Morphy, N. Y., a375	12 M 2
Moreau R., N. Fork of, S. Dak.	27 A 1	Morganhill, Cal., a200	56 D 5	Morlot, Pettit (river), France	82 H 3	Morphy, N. Y., a375	12 M 2
Moreauville, La., a250	45 F 5	Morgan, Jr., O.	17 H 4	Morlot, Pettit (river), France	82 H 3	Morphy, N. Y., a375	12 M 2
Morecambe, England, '91, 6,476	76 G 4	Morgan Mill, Tex.	46 J 5	Morlot, Pettit (river), France	82 H 3	Morphy, N. Y., a375	12 M 2
Morecambe Bay, England	76 G 4	Morgan Park, Ill., 1,027	21 C 11	Morlot, Pettit (river), France	82 H 3	Morphy, N. Y., a375	12 M 2
Morecambe Bay, England (on travel map)	74 C 2	Morgan Pt., Ala.	42 A 10	Morlot, Pettit (river), France	82 H 3	Morphy, N. Y., a375	12 M 2
Moreda, Spain	83 J 7	Morgan Pt., Conn.	10 D 5	Morlot, Pettit (river), France	82 H 3	Morphy, N. Y., a375	12 M 2
Morea, Australia, a1,500	115 H 5	Morganna Glade, W. Va.	35 G 1	Morlot, Pettit (river), France	82 H 3	Morphy, N. Y., a375	12 M 2
Morée, France	82 C 5	Morgans I., S. C.	37 G 7	Morlot, Pettit (river), France	82 H 3	Morphy, N. Y., a375	12 M 2
Moréca, Africa	110 L 5	Morgans Milla, N. C.	36 J 4	Morlot, Pettit (river), France	82 H 3	Morphy, N. Y., a375	12 M 2
Morehead, Kan., a100	32 G 4	Morganspring, Ala.	42 C 5	Morlot, Pettit (river), France	82 H 3	Morphy, N. Y., a375	12 M 2
Morehead (c.h.), Ky., 491	40 J 4	Morgan Spring, Tenn.	41 L 3	Morlot, Pettit (river), France	82 H 3	Morphy, N. Y., a375	12 M 2
Morehead, N. C.	36 K 2	Morgan Pt., Tex.	47 C 2	Morlot, Pettit (river), France	82 H 3	Morphy, N. Y., a375	12 M 2
Morehead City, N. C., 1,064	36 Q 5	Morgans R., S. C.	37 G 7	Morlot, Pettit (river), France	82 H 3	Morphy, N. Y., a375	12 M 2
Morehouse (Co.), La., 16,786	45 F 1	Morgans Sta., O.	18 D 5	Morlot, Pettit (river), France	82 H 3	Morphy, N. Y., a375	12 M 2
Morehouse, Mo., a250	31 N 11	Morgansville, W. Va., a125	35 E 2	Morlot, Pettit (river), France	82 H 3	Morphy, N. Y., a375	12 M 2
Morehouseville, N. Y., a200	12 N 5	Morganton, Ga., 170	38 C 2	Morlot, Pettit (river), France	82 H 3	Morphy, N. Y., a375	12 M 2
Morland, Ark.	44 O 4	Morganton (c.h.), N. C., 1,557	36 F 3	Morlot, Pettit (river), France	82 H 3	Morphy, N. Y., a375	12 M 2
Morland, Ga., a200	38 B 5	Morganton, Tenn.	41 N 3	Morlot, Pettit (river), France	82 H 3	Morphy, N. Y., a375	12 M 2
Morland, Ky., a150	40 G 5	Morgantown, Ind., a600	19 D 6	Morlot, Pettit (river), France	82 H 3	Morphy, N. Y., a375	12 M 2
Morland, N. Y.	13 J 4	Morgantown (c.h.), Ky., 250	40 C 6	Morlot, Pettit (river), France	82 H 3	Morphy, N. Y., a375	12 M 2
Morland, Pa.	15 J 4	Morgantown, O., a175	18 D 6	Morlot, Pettit (river), France	82 H 3	Morphy, N. Y., a375	12 M 2
Morlandia, Mexico, '94, 20,074	65 E 4	Morgantown, Pa., a280	15 L 6	Morlot, Pettit (river), France	82 H 3	Morphy, N. Y., a375	12 M 2
Morlandia (diatrito), Mexico, '94, 119,856	65 E 4	Morgantown (c.h.), W. Va., 1,011	35 G 1	Morlot, Pettit (river), France	82 H 3	Morphy, N. Y., a375	12 M 2
Morrell, Prince Edward Island	62 O 3	Morgan Valley, Ia., a300	28 G 5	Morlot, Pettit (river), France	82 H 3	Morphy, N. Y., a375	12 M 2
Morrell, Spain, '87, 6,812	83 N 4	Morganville, Ala.	42 D 6	Morlot, Pettit (river), France	82 H 3	Morphy, N. Y., a375	12 M 2
Morrell Island, Oceania	114 J 3	Morganville, Kan., a.c.'95, 250	32 E 2	Morlot, Pettit (river), France	82 H 3	Morphy, N. Y., a375	12 M 2
Moroles, Mexico	64 H 3	Morganville, N. J., a150	14 H 4	Morlot, Pettit (river), France	82 H 3	Morphy, N. Y., a375	12 M 2
Moroles, Mexico (see Montemorelos)	64 J 5	Morganville, N. Y., a200	13 F 5	Morlot, Pettit (river), France	82 H 3	Morphy, N. Y., a375	12 M 2
Morolun (diatrito), Guerrero, Mexico, '94, 32,702	65 H 6	Morganza, Pa.	16 B 6	Morlot, Pettit (river), France	82 H 3	Morphy, N. Y., a375	12 M 2
Morolun (diatrito), Guerrero, Mexico, '94, 32,702	65 H 6	Morgarten (Mt.), Switzerland	91 H 3	Morlot, Pettit (river), France	82 H 3	Morphy, N. Y., a375	12 M 2
Morolun (diatrito), Guerrero, Mexico, '94, 32,702	65 H 6	Morge (river), Switzerland	91 D 6	Morlot, Pettit (river), France	82 H 3	Morphy, N. Y., a375	12 M 2
Morolun (diatrito), Guerrero, Mexico, '94, 32,702	65 H 6	Morgenroth, Germany	87 M 28	Morlot, Pettit (river), France	82 H 3	Morphy, N. Y., a375	12 M 2
Morolun (diatrito), Guerrero, Mexico, '94, 32,702	65 H 6	Morges, Switzerland	91 B 5	Morlot, Pettit (river), France	82 H 3	Morphy, N. Y., a375	12 M 2
Morolun (diatrito), Guerrero, Mexico, '94, 32,702	65 H 6	Morgex, Italy, '81, 388	93 B 3	Morlot, Pettit (river), France	82 H 3	Morphy, N. Y., a375	12 M 2
Morolun (diatrito), Guerrero, Mexico, '94, 32,702	65 H 6	Morgue, Md., a100	33 M 3	Morlot, Pettit (river), France	82 H 3	Morphy, N. Y., a375	12 M 2
Morolun (diatrito), Guerrero, Mexico, '94, 32,702	65 H 6	Morgny, France	82 C 1	Morlot, Pettit (river), France	82 H 3	Morphy, N. Y., a375	12 M 2
Morolun (diatrito), Guerrero, Mexico, '94, 32,702	65 H 6	Mori, Austria	90 B 12	Morlot, Pettit (river), France	82 H 3	Morphy, N. Y., a375	12 M 2
Morolun (diatrito), Guerrero, Mexico, '94, 32,702	65 H 6	Mori (Hokkaido), Japan	108 K 6	Morlot, Pettit (river), France	82 H 3	Morphy, N. Y., a375	12 M 2

Morro, Cal., a100	57 E 7	Moschin, Germany, '95, 1,670..	87 H 24	Mosquito Lake, Wash. (place).	51 C 1	Mottville, N. Y., 551	13 K 6
Morro Castle, Havana, Cuba.	68 J 1	Moschopolis, Turkey in Europe	98 C 8	Mosquito Mountain (Dominica),		Motueka, New Zealand, '96,	
Morro Castle, Santiago, Cuba.	68 K 1	Moschudie, Africa	113 G 3	West Indies	68½ B 11	a877	117 D 6
Morro dos Quatro Ismros		Moschua, Africa	113 H 2	Mosquito Reservation (depart-		Motu-iti Island, Marquesas Is-	
(Mts.), Bolivia	70 F 7	Moschiska, Austria	89 O 2	ment), Nicaragua, '90, a20-		lands (see Itegeat Rocks)	117 P 6
Morro Hermoso (cape), Costa		Moscoca, Middle (Island), Burma	106 C 7	000	66 M 7	Motukorea Channel, New Zea-	
Rica	66 J 9	Moscoca, Northern (Island),		Mosquitos, Colombia	70 C 3	land	117 H 8
Morropon, Peru	70 B 5	Burma	106 C 7	Moss, Ala.	42 B 6	Motukorea Island, New Zealand	117 H 8
Morrosquillo, Golfo de (gulf),		Moscoca, Southern (Island), Bur-		Moss, Norway, '91, 8,030	95 G 7	Motul, Mexico	64 F 7
Colombia	70 B 2	ma	106 C 8	Moss, Tenn.	41 K 1	Motupe, Peru	70 A 5
Morro Vermelho (Mt.), Brazil.	71 H 5	Moscoca, Misa.	43 F 7	Mossakni, Africa	112 L 11	Motungua (Island), Low Archi-	
Morrow, Ga., a200	38 C 4	Moscoca (government) Russia		Mossamedes, Africa, a2,000..	112 K 14	pelago	117 M 8
Morrow, La.	45 E 5	(see Moscow)	97 L 4	Mossamedes (district), Africa.	112 K 14	Mount, Port, British India	106 A 9
Morrow, Miss.	43 G 6	Moscow, Ala., a125	42 A 3	Mossbluff, Mich.	23 L 8	Moucholgr Lake, Quebec	61 E 2
Morrow, O., 842	18 B 6	Moscow (c.h.), Idaho, a3,000	50 C 3	Mossbluff, Fla.	33 N 4	Moucholr Bank, Bahama Islands	67 K 4
Morrow (Co.), O., 18,120	17 E 3	Moscow, Ind., a100	19 E 6	Mossbluff, Tex.	46 N 8	Moudon, Switzerland, '88, 2,149	91 C 4
Morrow (Co.), Oreg., 4,205	52 F 1	Moscow, Ia., a300	28 L 4	Mosselbay, Cape Colony, '91,		Mouille Point, Csrpe Colony	113 B 6
Morrow Sta., Kan.	32 E 2	Moscow, Kan.	32 A 4	2,061	113 F 8	Moukden, Manchuria (see Muk-	
Morrowville, Ala., a150	42 C 5	Moscow, Ky., 315	40 B 3	Mossel Bay, Cape Colony	113 F 8	den)	107 L 2
Morrowville, Kan., s.c.'95, 108.	32 E 2	Moscow, Mich., a250	23 N 13	Mossel Bay (district), Cape Col-		Moulain, Australia, a131	115 G 6
Mors (Island), Denmark	88 D 3	Moscow, Minn.	25 D 6	ony, '91, 7,286	113 E 7	Moulins, France, '91, 22,665	80 J 6
Mörs, Germany, '95, 5,838	85 K 4	Moscow, Miss.	43 G 5	Mossel Bay, Spitzbergen	3 N 9	Moulins, France (on travel map)	74 F 5
Morsal, Germany	86 P 4	Moscow, Mo.	30 C 6	Moss (native state), Africa	111 F 7	Moulins-Englbert, France	80 J 6
Morsbach, Germany	86 L 6	Moscow, N. Y., a350	13 G 6	Mossiede, Africa	112 L 10	Moulins-la-Marche, France	82 B 3
Morse, Idaho	50 F 5	Moscow, N. C.	36 M 5	Mössingen, Germany	86 Q 8	Moulmein, Burma (see Maul-	
Morse, Ia., a150	28 L 4	Moscow, N. Dak.	26 F 1	Mössing Ford, Va., a100	34 F 7	malto)	100 C 6
Morse, Kan.	32 H 3	Moscow, O., 591	18 B 7	Mösskirch, Germany (see Mess-		Moulsey (East and West), Eng-	
Morse, La.	45 D 6	Moscow, Okla.	48 D 2	kirch)	86 R 8	land, '91, 5,396	77 F 5
Morse, Wis., a350	24 E 2	Moscow, Pa., 582	15 L 4	Moss L, Mich.	22 H 6	Moulsoford, England	77 C 4
Morsebluff, Neb., a150	20 H 2	Moscow, Russia, '97, 988,610.	97 M 4	Mossley, England, '91, 14,162.	76 J 5	Moulsoe, England	77 E 2
Morse Hill, Mo.	31 L 8	Moscow (government), Russia,		Mossneck, N. C.	36 L 5	Moulton (c.h.), Ala., a750.	42 C 2
Morselline, Vt.	7 C 2	'97, 2,433,356	97 L 4	Mossneck, Va.	34 J 4	Moulton, Ark.	44 F 8
Morsey, Mo.	30 K 7	Moscow, Tenn., 201	41 C 4	Mos Sö (lake), Denmark	88 F 4	Moulton (Northampton), Eng-	
Morshansk, Russia, est.21,951.	96 H 5	Moscow, Tex., a400	46 N 7	Mosso, Brazil	71 K 4	land	77 D 1
Mortagne, France, '91, 4,435.	82 B 3	Moscow, Va.	7 D 5	Mosso Santa Maria, Italy	93 D 3	Moulton, Ia., s.c.'95, 1,125	28 H 6
Mortagne, France (on travel		Moscow, Wash.	51 G 2	Mosa Pobt, Misa., a3,000	43 H 10	Moulton, Neb.	29 E 2
map)	74 E 4	Moscow, Wis.	24 G 9	Mossuko, Mueae, Africa	112 L 14	Moulton, O., a125	17 B 3
Mortala, France	80 E 4	Moscow Mills, Md., 218	33 B 2	Mossville, Ill., a100	20 F 4	Moulton, Tex., 231	46 K 8
Mortakka, British India	104 F 4	Moscow Mills, Mo., a350	30 K 7	Mossville, Tex.	46 K 4	Moultooboro, N. H., town, 1,034	7 J 7
Mortara, Italy, '81, 5,058	93 E 4	Moscow Sta., Mo.	30 K 7	Mossy, S. C.	37 E 5	Moultonville, N. H.	7 K 7
Mortearf, France	82 F 3	Mosel (river), Germany	86 N 4	Mossy, W. Va., a125	35 D 5	Moultrie (c.h.), Ga., a875	38 D 9
Mortear, France	80 M 5	Mosel (river), Germany (on		Mossycreek, Tenn., a725	41 O 2	Moultrie (Co.), Ill., 14,481	21 H 6
Morte Bay, England	75 D 11	travel map)	74 H 4	Mossy Glen, N. Y.	13 H 7	Moultrieville, S. C., a650	37 J 6
Mortefontaine, France	82 F 2	Mosel (river), Luxemburg.	84 H 10	Mossyhead, Fla.	39 D 1	Mounce, Mo.	31 K 9
Mortemer, France	82 D 1	Mosel, Wis.	24 L 7	Mossy L, Misa.	43 D 4	Mound, Ill., 219	20 D 5
Morte Point, England	75 D 11	Moseley, Ala.	42 F 4	Mossyrock, Wash.	51 C 3	Mound, La., a100	45 G 2
Morter (Island), Austria	80 G 8	Moseley, Miss.	43 E 6	Mostaganem, Algeria, '91, 13,-		Mound, Oreg.	52 B 3
Morteros, Argentina	72 E 10	Moseley, Va.	34 F 5	895	111 F 1	Mound, Tex.	46 K 6
Morteza, Rio das (river), Brazil	71 G 6	Moseley Hall, Fla.	39 J 2	Mostar, Bosnia, '95, est.14,370	89 J 8	Mound, W. Va., a175	35 C 4
Mortboe, England	75 D 11	Moseleya Pt., Me.	6 H 7	Mostardas, Brazil	72 G 10	Mound Bayou, Miss., a200	43 C 3
Mortiers, France	82 H 1	Moselle (river), France	82 N 3	Mosty, Russia	97 E 5	Mound City (c.h.), Ill., a3,000.	21 G 11
Mortimer, England	20 K 6	Moselle, Miss.	43 F 8	Mostywiekie, Austria	89 Q 1	Mound City (c.h.), Kan.,	
Mortimer, Ia.	28 E 6	Moselle, Mo., a150	31 L 8	Mosul or Mozul, Turkey in		s.c.'95, 780	32 H 3
Mortimer, O., a200	17 C 2	Moselle, N. Dak.	26 H 3	Asia, a57,000	101 K 4	Monad City, Miss.	43 C 3
Mortimers Cross, England	75 G 9	Moselya Bluff, La.	45 E 1	Mosul or Mozul (vilayet), Tur-		Mound City, Mo., 1,193	30 B 4
Mortimer Stratfield, England	77 D 5	Moses Bayou, Tex.	47 B 3	key in Asia, est.300,280.	101 K 5	Mound City (c.h.), S. Dak.	
Mortlake, England	77 F 5	Moses Conlee, Wash.	51 F 2	Mosby (bay), Denmark	88 F 6	a275	27 E 1
Mortlake (suburb of London),		Moses L, Tex.	47 C 3	Moskven, Norway	95 G 5	Mound House, Nev.	54 C 3
England	75 L 14	Moses L, Wash.	51 F 2	Moskwanseut Pond, R. I.	10 J 2	Mound Landing, Miss.	43 B 3
Mortlock Islands, Oceanica	114 G 4	Moses Spring (Kalyubeh),		Mota, Abyssinia, a3,000	110 Q 8	Mound Prairie, Minn.	25 F 6
Mortlock Islands, Solomon Is.		Egypt	110 S 5	Mota, Cuba	68 H 5	Moundridge, Kan., s.c.'95, 404.	32 E 3
(see Marqueen)	117 J 4	Moses Spring (on Gulf of Suez),		Mota, Puerto de (port), Cuba.	68 H 5	Mounds Sta., Ill.	21 G 11
Mortoll, Golf de (gulf), France	81 L 12	Egypt	110 U 5	Mota, Spain	83 G 3	Moundville (c.h.), W. Va.,	
Morton, Ga.	38 D 6	Mosgiel, New Zealand, '91, 1,-		Motagua (river), Guatemala		2,688	35 E 1
Morton, Cape, Greenland	3 B 7	304; '96, 1,382	117 C 9	(see Rio Grandel)	66 F 4	Mound Valley, Kan., a.c.'95,	
Morton (explorer), 1854, Green-		Mosgrove, Pa., a100	16 D 5	Motala, Sweden, '91, 2,715	95 J 7	646	32 G 4
land	3 H 7	Moshaisk, Russia (see Moz-		Motalat (Mt.), Chile	72 C 12	Moundville, Ala.	42 B 5
Morton, Ill., 657	20 G 4	baisk)	97 L 4	Motane (Island), Marquesas Is.	117 P 6	Moundville, Mo., 219	31 D 9
Morton, Ind., a100	19 C 5	Moshannon, Pa.	16 F 4	Motara, British India, '91, 1,-		Moundville, Wis.	24 H 7
Morton, Ia., a200	28 C 5	Mosbalm, Tenn.	41 Q 2	Mota or Sugarloaf Island, New		Moung Mau, Burma	106 D 3
Morton, Kan.	32 A 4	Mosher, Wash.	51 C 2	Hebrides Islands	117 J 7	Mount, Cape, Africa	111 D 9
Morton (Co.), Kan., a.c.'95, 388	32 A 4	Mosher Sta., N. Y.	12 O 2	Motes, Ala.	42 C 2	Mount, Scotland	78 H 4
Morton, Minn., s.c.'95, 602	25 C 5	Mosherville, Mich., a175	23 M 13	Motesenlock Pond, Me.	6 F 4	Mount Abong-abong, Sumatra.	116 A 4
Morton, Miss., a275	43 E 6	Mosbette, South African Re-		Mothe (Island), Fiji	117 D 4	Mount Abraham, Me.	6 C 6
Morton, Mo.	30 E 6	public (see Kunwanna)	113 G 4	Mother and Child Monnt.		Mount Abu, British India	104 D 7
Morton, N. Y., a125	13 G 5	Moshi, Africa, a6,000	112 Q 11	French Indo-China	106 J 8	Mount Acheka, Africa	112 P 10
Morton (Co.), N. Dak., 4,728.	26 C 3	Moshul, Russia	97 H 7	Motherwell (town), Scotland,		Mount Acland, Australia	115 G 7
Morton, O.	18 H 5	Mosburne, Africa	113 G 3	'91, 18,726	78 E 2	Mount Acteon, Saint Helena.	109 E 7
Morton, Pa., 821	15 L 2	Mosier, Oreg., a100	52 D 1	Mothe - Sainte - Heraye, La,		Mount Adam, Falkland Islands.	
Morton, Wash.	51 C 3	Mosiertown, Pa., a150	16 B 3	France	80 F 6	South America	72 F 14
Morton Corners, N. Y., a200.	13 E 6	Mosinee, Wis., s.c.'95, 517	24 G 5	Mötlers, Switzerland, '88, 992.	91 B 4	Mount Adams, Ark.	44 K 6
Morton Cr., Wyo.	50 K 7	Mosita, Africa	113 G 4	Motlhal, British India, '91,		Mount Adams, N. H.	7 J 5
Mortongrove, Ill., a150	21 B 7	Mosjøen, Norway, '91, 1,162	95 H 4	13,108	104 K 6	Mount Adolphus Islands, Au-	
Mortonpark, Ill., a175	21 C 9	Mosk, O.	17 J 3	Motir Island, Molucca Islands.	116 G 4	stralia	115 G 2
Mortou Pinkney, England	77 C 2	Moskau (government), Russia		Motis, Quebec	61 F 3	Mount Aerial, Ky.	40 D 7
Mortons Gap, Ky., 548	40 A 6	(see Moscow)	97 L 4	Motishin, Russia	97 G 6	Mount Aetna, Pa., a350	15 K 6
Mortons Mills, Ia.	28 D 5	Mosken (Island), Norway	95 H 3	Motiti Island, New Zealand	117 F 3	Mount Agamepticus, Me.	6 B 9
Mortonsville, Ky., a250	40 G 5	Moskens, Norway	95 H 3	Motito, Africa	113 G 4	Mount Agassiz, Utah.	54 M 2
Morts, Lac aux, N. Dak.	26 E 1	Moskeneö (Island), Norway	95 H 3	Motlata, Africa	113 G 1	Mount Agaidandy, Africa	110 T 8
Moru (tribe), Africa	112 O 9	Moskokhorl, Greece, '89, 558.	99 F 3	Motley, Ky.	40 D 7	Mount Adams, British Columbia	63 F 3
Moruga River, Trinidad.	68 L 7	Mosköström (whirlpool), Nor-		Motley, Minn., s.c.'95, 458	25 C 3	Mountain, Mo.	31 D 11
Moruroa (Island), Oceanica	114 N 7	way	95 H 3	Motley, Tex.	46 N 5	Mountain, N. Dak., a175.	26 G 1
Moruya, Australia, est.1,240	115 J 7	Moskva, Russia (see Moscow).	97 L 4	Motley (Co.), Tex., 139	47 G 3	Mountain, Wis.	24 K 4
Morvan, Monts du, France	82 J 6	Moskwa (river), Russia	97 L 4	Motleys, Va.	34 E 6	Mountain Ash, Ky., a475	40 H 7
Morven, Australia	115 H 5	Moskwa (government), Russia		Motl (river), British India	165 P 10	Mountain Ash, Wales, '91, 17,-	
Morven, Ga.	38 D 10	(see Moscow)	97 L 4	Motomomo, Africa	112 Q 15	490	75 F 10
Morven, N. C., a425	36 J 5	Moslavačka Gebirge (Mts.),		Motor, Ia.	28 G 5	Mountainboro, Ala.	42 E 2
Morven (Mt.), Scotland	78 J 3	Hungary	89 H 6	Motorski Gulf, Russia	96 F 2	Mountainburg, Ark., a100	44 D 3
Morven, Va.	24 G 6	Mosleys Jc., Va.	34 H 6	Motril, Spain, '87, 17,122	83 J 8	Mountain City, Nev., a125	54 G 1
Morven Hills, Scotland	78 J 3	Mosnaug, Switzerland, '88, 229	91 J 2	Motru (river), Rumania	98 F 4	Mountain City (c.h.), Tenu.,	
Morvern (peninsula), Scotland.	78 E 6	Mosor (Mt.), Austria	89 H 8	Mott, Cal., a250	56 C 1	249	41 S 2
Morvi, British India, '91, 16,325	104 C 8	Mosora, Africa	110 H 5	Mott, Mo.	31 J 11	Mountain Cr., Col.	53 D 6
Morville, La.	45 F 4	Mosquarie River, Australia.	115 L 6	Mott, Tex.	46 N 6	Mountaincreek, Ala., a250	42 D 5
Morvin, Ala.	42 B 7	Mosquito, Oreg.	52 H 2	Motta di Livenza, Italy, '81,		Mountaindale, Col.	53 G 4
Morz Dagh (Mt.), Turkey in		Mosquito, District of, Hon-		1,614	93 N 3	Mountain Dale, N. Y., a300	11 O 8
Asia	101 L 3	duras	66 L 4	Motte, French Indo-China.	106 H 8	Mountaindale, Pa., a100	16 F 5
Morzbergskala, Russia	96 H 3	Mosquito Coast, Nicaragua (see		Motte-Achard, La, France	80 D 6	Mountain Eagle, Pa.	16 G 5
Mosa (river), Belgium (see		Mosquito Reservation)	66 M 7	Motte-Beuvron, La, France.	82 E 5	Mountain Falls, Va.	34 G 2
Meuse)	84 F 8	Mosquito, Punta (point; Crab		Motte-Chalanco, La, France.	81 L 8	Mountainfork, Ark.	44 D 5
Mossisk, Russia, cat.2,412	97 K 4	Island), Porto Rico	68½ J 3	Motterone, Monte (Mt.), Italy.	93 E 3	Mountain Fork, Ind. Ty.	48 N 6
Mosbach, Germany, '90, 3,220.	86 O 9	Mosquito, Puerto (port; Crab		Motters, Md.	33 G 2	Mountaingen, Ark.	44 F 6
Mosbach (kreits), Germany, '90,		Island), Porto Rico	68½ J 3	Motteville, France	82 B 1	Mountain Glen, Ill.	21 G 10
151,840	86 O 9	Mosquito Bay, Canada	59 P 4	Mott Haven, N. Y.	11 Q 13	Mountaingrove, Mo., 830	31 H 10
Mosbjerg, Denmark	88 G 1	Mosquito Cays, Central America	66 N 5	Möttingen, Germany	86 P 11	Mountain Grove (place), On-	
Mosby, Mo.	30 D 6	Mosquito Cove, N. J.	14 H 6	Möttling, Austria	90 L 12	tario	60 J 3
Mosca, Col., a275	53 G 7	Mosquito Cr., Pa.	16 F 4	Möttning, Austria	90 K 11	Mountaingrove, Va.	34 D 4
Mosca Cr., Col.	53 G 7	Mosquito Gulf, Costa Rica	66 O 10	Mott Pt., N. Y.	11 S 12	Mountain Home (c.h.), Ark.	
Mosca Pass, Col.	53 G 7	Mosquito Gulf, South America.	70 A 1	Motts Hill, Ala.	42 G 5	242	44 H 2
Mosca Peak, N. Mex.	55 J 4	Mosquito Inlet, Fla.	39 P 4	Motts Sta., Ala.	42 G 5	Mountalhome (c.h.), Idaho,	
Moschetki, Russia	97 C 3	Mosquito L, Mich.	22 F 3	Mottville, Mich., a100	23 K 14	233	50 D 6

Mountainhome, Pa., a250	15 M 4	Mount Bator, Dutch East India	116 E 6	Mount Cotteril, Australia	115 B 1	Mount Forest, Ontario, '91,	
Mountain Home, Tex.	46 H 7	Mount Battcock, Scotland	78 L 6	Mount Courtney, Australia	115 G 4	2,214	60 E 4
Mountain Island, N. C., 376	36 H 4	Mount Batu-Gapit, Sumatra	116 A 4	Mount Crawford, Va., a525	34 F 4	Mount Fort, Switzerland	91 D 6
Mountain Jc., Tenn.	41 Q 5	Mount Bawang, Borneo	116 C 4	Mount Croghan, S. C.	37 H 2	Mount Fox, British Columbia	63 H 4
Mountain L., Mich.	22 E 4	Mount Bayaba, Haiti	68 C 6	Mount Cuba, D.-I., a100	33 M 1	Mount Franklin, New Zealand	117 D 6
Mountain L., Minn.	25 E 1	Mount Bazarjusi, Russia	96 J 7	Mount Cuenarcho, Santo Domingo		Mount Freedom, N. J., a200	14 F 2
Mountain Lake, Minn., s.c.'95,		Mount Beemarang, Australia	115 H 6	Mount Cuenarcho, Santo Domingo	68 D 6	Mount Frothing, Australia	115 F 5
595	25 C 0	Mount Beerenberg, Arctic Region		Mount Cumbro, Santo Domingo	68 E 5	Mount Fore, Cape Colony	113 J 6
Mountain Lake (place), Va.	34 C 6	Mount Belgrano, Argentina	72 C 13	Mount Cumming, Australia	68 E 5	Mount Gabriel, Ireland	79 C 8
Mountain Lake Park, Md., a200	33 B 2	Mount Bellew, Ireland	79 E 5	Mount Dabashen, Africa	112 P 10	Mount Gallagher, S. C.	37 D 3
Mountain Meadow Massacre, Utah	54 J 5	Mount Benoit, New Guinea (Dutch)	116 J 5	Mount Dallas, Pa.	16 F 7	Mount Gaubler, Australia, a3,000	115 F 7
Mountain of the Moon, Brazil	70 F 3	Mount Bethel, N. C.	36 G 3	Mount Dalrymple, Australia	115 H 4	Mount Garfield, N. Y.	11 R 9
Mountain Peak, Tex., a150	46 K 5	Mount Bethel, Pa., a380	15 M 5	Mount Daphnum, Burma	106 C 1	Mount Garub, Africa	113 C 3
Mountain Rest, S. C.	37 B 2	Mount Blenao, Haiti	68 C 5	Mount Daragumba, Africa	110 N 9	Mount Gede, Java	116 C 6
Mountain River, Canada (see Liard River)	63 F 1	Mount Bigelow, N. Y.	12 Q 3	Mount Darby, Wyo.	50 J 7	Mount Gele, Switzerland	91 E 7
Mountain Scene, Ga.	38 D 2	Mount Bischoff, Tasmania, '91, 1,420	115 K 6	Mount Dard-ola, Mongolia	107 F 1	Mount Generoso, Switzerland	91 K 7
Mountain Sheep Bluffs, Mont.	49 L 2	Mount Blackstairs, Ireland	79 H 6	Mount Darwin, Chile	72 D 14	Mount Gerako, Greece	99 G 2
Mountains in Eastern Hemisphere	2 L 8	Mount Blair, British Columbia	63 E 4	Mount Data, Philippine Islands	118 C 3	Mount Geshu, Africa	110 P 9
Mountains in Western Hemisphere	2 D 8	Mount Blanchard, O., 421	17 C 3	Mount Davidson, Nev.	54 B 2	Mount Gilboa, Palestine	102 C 7
Mountains of Carbery, Ireland	79 C 8	Mount Blanco, Tex.	47 F 4	Mount Davila, Australia	115 C 5	Mount Giload, Ky.	40 J 3
Mountains of Messara, Crete	99 D 9	Mount Bliss, Mich.	23 L 7	Mount Davis, Hongkong	107 C 6	Mount Giload, N. C., a100	36 K 4
Mountains Sumakhada, Mongolia	107 J 2	Mount Blow-me-down, Labrador	59 S 5	Mount de la Cruz, Santo Domingo	68 F 6	Mount Gillead (c.h.), O., 1,329	17 E 3
Mountain Time, U. S.	5 E 1	Mount Blue, Mass., vill., s.c. '95, 164	9 E 4	Mount de los Muertos, Santo Domingo	68 E 6	Mount Gillead, Va., a100	36 K 4
Mountaintop, Ark.	44 E 3	Mount Blyth, Australia	115 F 4	Mount Demavend, Persia	103 D 3	Mount Gilead (c.h.), O., 1,329	17 E 3
Mountaintop, Pa., 961	15 L 4	Mount Bogong, Australia	115 H 7	Mount Dempo (volcano), Sumatra	116 B 5	Mount Glimde (Salt Luela), West India	68 J 10
Mountaintown, Ga., 889	38 B 2	Mount Boldisno, Siberia	100 N 2	Mount Denezhku, Russia	96 L 3	Mount Gluseng, N. Y.	12 O 7
Mountainview (c.h.), Ark., a300	44 H 3	Mount Boulton, Ireland	79 F 5	Mount Denison, Australia	115 E 4	Mount Godwin Austen, British India	104 F 2
Mountainview, Cal., a1,000	56 C 5	Mount Bouthain, Celebes	116 E 5	Mount Desert, Me., town, 1,355	6 G 7	Mount Goodwin, Australia	115 E 2
Mountainview, Mo., a300	31 J 10	Mount Bornitz, Siberia	100 R 4	Mount Desert Ferry, Me.	6 G 6	Mount Gordon, Cape Verde Islands	109 B 2
Mountainview, N. J., a200	14 G 2	Mount Bowdoin, Mass.	8 C 7	Mount Desert I., Me. (local map)	6 H 8	Mount Gordon, Australia	115 B 6
Mountainview, N. Y.	12 O 2	Mount Brace, Conn.	10 B 1	Mount Deserit, Me.	6 G 7	Mount Gough, Hongkong	107 D 6
Mountainville, N. J., a150	14 E 3	Mount Braddock, Pa., a450	16 C 7	Mount Deserit I., Me. (local map)	6 H 8	Mount Gould, Australia	115 B 5
Mountainville, N. Y., a250	11 O 9	Mount Bradshaw, Australia	115 D 7	Mount Deserit Narrows, Me.	6 H 7	Mount Gould, N. C.	36 Q 2
Mountainville, Tenn.	41 N 3	Mount Brandon, Ireland	79 A 4	Mount Destruction, Australia	115 D 4	Mount Graham, Ariz.	55 F 6
Mountainry, Ga., 201	38 E 2	Mount Brockman, Australia	115 B 4	Mount Detekule, Manchuria	107 L 1	Mount Grant, Nev.	54 D 3
Mountainry, La.	45 H 6	Mount Bruce, Australia	115 B 4	Mount Diabho, Africa	112 S 9	Mount Greenwood, Ill., a150	21 C 11
Mountainry, Md., a500	33 H 2	Mount Bryant, Australia	115 F 5	Mount Diabho Base Line, Cal.	56 E 5	Mount Gretna (place), Pa.	15 K 6
Mountainry, Mo.	30 G 6	Mount Brydges, Ontario	60 D 5	Mount Diabho Meridian, Cal.	56 D 4	Mount Guerao, Philippine Islands	118 D 3
Mount Aiy, Nev.	54 C 3	Mount Buffavento, Cyprus	101 E 5	Mount Diabho, Cal.	56 D 5	Mount Guna, Abyssinia	110 Q 8
Mountainry, N. J., a100	14 E 4	Mount Bullion, Cal.	57 E 5	Mount Diabho, Santo Domingo	68 F 6	Mount Halcon, Philippine Islands	118 C 5
Mountainry, N. C., 1,768	36 H 3	Mount Bulloa, Australia	115 G 5	Mount Diabho, Santo Domingo	68 F 6	Mount Hamersley, Australia	115 F 5
Mount Aiy, O., a550	18 B 8	Mount Bulpara, Australia	115 F 6	Mount Diabho Base Line, Cal.	56 E 5	Mount Hamilton, Africa	113 J 5
Mountainry, Tenn.	41 L 4	Mount Bur, Siberia	100 N 2	Mount Diabho Base Line, Cal.	56 F 5	Mount Hampden, Africa	112 O 15
Mountainry, Va.	34 E 7	Mount Bures, England	77 K 3	Mount Diabho Meridian, Cal.	56 D 4	Mount Hardy, Australia	115 E 4
Mount Aiy Sta., O.	18 B 8	Mount Butfield, Australia	115 D 4	Mount Diabho Meridian, Cal.	56 D 4	Mount Hardy, New Zealand	117 G 3
Mount Ajif, Africa	112 O 10	Mount Byelukha, Siberia	100 L 4	Mount Dikallang, Philippine Islands	118 E 9	Mount Hamill, Ia.	28 K 6
Mount Alaghez, Russia	96 H 7	Mount Cellan, Italy	92 D 11	Mount Direction, Australia	115 K 6	Mount Hamilton, Cal.	56 D 5
Mount Alaheta, Africa	110 R 7	Mount Cagua (volcano), Philippine Islands	118 D 2	Mount Divis, Ireland	79 J 2	Mount Hancock, Wyo.	30 O 4
Mount Alantika, Africa	110 J 8	Mount Calm, Tex., a225	46 L 6	Mount Dix, N. Y.	12 P 3	Mount Harmony, Md.	53 K 4
Mount Albert, New Zealand	117 G 9	Mount Calvary, Wis., a200	24 K 7	Mount Doane, Wyo.	50 P 3	Mount Harris, Trinidad	68 L 7
Mount Albert, New Zealand, '96, a1,000	117 G 9	Mount Camoghé, Switzerland	91 K 6	Mount Dolent, Switzerland	91 D 7	Mount Harvey, Mass.	8 A 3
Mount Albert (place), Ontario	60 F 3	Mount Capoa, Philippine Islands	118 B 7	Mount Donda, Celebes	116 F 4	Mount Hawes, Australia	115 C 6
Mount Albert Edward, New Guinea (British)	116 H 2	Mount Carbon, W. Va., 432	35 D 4	Mount Dora, N. Mex.	55 M 2	Mount Head, Canada	63 H 4
Mount Alexander, South Australia	115 F 2	Mount Carmel, Ala., a150	42 E 6	Mount Dryander, Australia	115 H 3	Mount Heales, Australia	115 F 3
Mount Alexander, Western Australia	115 B 4	Mount Carmel, Conn.	10 D 4	Mount Dsholon, Siberia	100 O 2	Mount Healthy, O., a900	18 A 6
Mount Allott, Australia	115 C 5	Mount Carmel, Conn., a1,600	10 D 4	Mount Dult, Sarawak	116 D 4	Mount Hebron, Ala., a100	42 A 5
Mount Alton, Pa., a600	16 E 3	Mount Carmel, Ill., 3,376	21 K 9	Mount Dunn, Australia	115 D 5	Mount Hebron, Cal.	56 C 1
Mount Amagalon, Mongolia	107 K 2	Mount Carmel, Ind., 142	19 G 6	Mount Dzanak, Tibet	107 E 4	Mount Heng-shan, China	107 J 5
Mount Amayé-Mokiml, Africa	112 K 11	Mount Carmel, Ia.	28 D 3	Mount Earnslaw, New Zealand	117 B 8	Mount Herman, La.	45 J 5
Mount Anderson, Australia	115 C 3	Mount Carmel, Ky., 175	40 J 4	Mount Eaton, O., 278	17 G 3	Mount Hermon, Ky.	40 E 7
Mount Andrew, Ala., a100	42 G 7	Mount Carmel, Md., a100	33 J 2	Mount Ebal, Palestine	102 C 7	Mount Hermon, Mass., village, s.c.'95, 372	8 D 2
Mount Andrew, Australia	115 C 6	Mount Carmel, Miss., a200	43 E 7	Mount Eden, Cal., a100	56 K 3	Mount Hermon, N. J., a100	14 E 2
Mount Angel, Oreg., a300	52 C 1	Mount Carmel, N. Dak.	26 F 1	Mount Eden, Ky., a225	40 F 4	Mount Hermon, Palestine (see Jebel esh Shekh)	102 D 5
Mount Anglem, New Zealand	117 B 10	Mount Carmel, O., a250	18 D 9	Mount Edn, New Zealand	117 G 9	Mount Hersey, Ark.	44 G 2
Mount Apo (volcano), Philippine Islands	118 F 9	Mount Carmel, Palestine	102 B 6	Mount Egmoat (volcano), New Zealand	117 E 4	Mount Herberton, Australia	115 G 5
Mount Ararat, Asia	101 L 3	Mount Carmel, Pa., '90, 8,254; '97, a10,500	15 K 5	Mount Ebrenberg, Egypt	110 O 3	Mount Hilgard, Utah	54 L 4
Mount Arden, Australia	115 F 6	Mount Carmel, Quebec	61 P 4	Mount Eblur, Russia	96 H 7	Mount Hillaby (Barbados), West India	68 J 10
Mount Arkle, Scotland	78 G 3	Mount Carmel, S. C.	37 D 3	Mount Eldur, Africa	110 S 9	Mount Hillers, Utah	54 M 5
Mount Arlington, N. J., s.c.'95, 348	14 F 2	Mount Carmel, S. C., a1,600	54 K 5	Mount Elgon, Africa	112 P 2	Mount Hilliard, Ala., 195	42 F 6
Mount Arthur, New Zealand	117 D 6	Mount Carmel, S. C., a1,600	54 K 5	Mount Eliza, Australia	115 C 2	Mount Hochstetter, New Zealand	117 D 7
Mount Arthur River, Australia	115 F 3	Mount Carmel, S. C., a1,600	54 K 5	Mount Elkborn, Idaho	50 G 7	Mount Holly, Ark., a250	44 F 8
Mount Aspidrug, New Zealand	117 C 8	Mount Carmel, S. C., a1,600	54 K 5	Mount Ellen, Utah	54 M 4	Mount Holly, Md.	33 M 5
Mount Athos, Turkey in Europe	98 G 8	Mount Carmel, S. C., a1,600	54 K 5	Mount Ellery, Australia	115 G 4	Mount Holly (c.h.), N. J., s.c. '95, 5,750	14 E 5
Mount Athos, Va.	34 F 6	Mount Carmel, S. C., a1,600	54 K 5	Mount Elliot, Australia	115 H 3	Mount Holly, N. C., 472	36 G 4
Mount Atknaon, Australia	115 B 6	Mount Carmel, S. C., a1,600	54 K 5	Mount Ellsworth, Utah	54 M 5	Mount Holly, O., a325	18 B 6
Mount Atlas, East India Is.	116 G 6	Mount Carmel, S. C., a1,600	54 K 5	Mount El Puerto, Santo Domingo	68 D 6	Mount Holly, S. C.	37 J 5
Mount Atya, Mongolia	107 F 2	Mount Carmel, S. C., a1,600	54 K 5	Mount Enrelos Rios, Santo Domingo	68 D 6	Mount Holly, Vt., town, 1,214	7 C 9
Mount Auburn, Ill., 222	21 G 6	Mount Carmel, S. C., a1,600	54 K 5	Mount Eprahim, Mass.	8 B 5	Mount Holly, Va., a150	34 K 4
Mount Auburn, Ind., a150	19 E 6	Mount Carmel, S. C., a1,600	54 K 5	Mount Eprahim, N. J., a100	14 D 6	Mount Holly Springs, Pa., 1,190	15 H 6
Mount Auburn, Ia., s.c.'95, 247	28 J 3	Mount Carmel, S. C., a1,600	54 K 5	Mount Eprahim, O., a250	18 H 5	Mount Holmes, Wyo.	50 N 2
Mount Auburn, Ky.	40 H 3	Mount Carmel, S. C., a1,600	54 K 5	Mount Erag, Africa	111 H 9	Mount Hood, Oreg.	52 D 1
Mount Auburn, Mass.	8 B 6	Mount Carmel, S. C., a1,600	54 K 5	Mount Eret, Africa	112 R 10	Mount Hooker, Canada	63 G 3
Mount Augustus, Australia	115 B 6	Mount Carmel, S. C., a1,600	54 K 5	Mount Erie, Ill., 266	21 J 8	Mount Hope, Ala., a250	42 C 2
Mount-aux-Sources, Natal	113 J 5	Mount Carmel, S. C., a1,600	54 K 5	Mount Eryri, Wales (see Snowdon)	76 D 6	Mount Hope, Conn.	10 G 2
Mountayr, Ind., a375	19 B 3	Mount Carmel, S. C., a1,600	54 K 5	Mount Esbehr, Africa	110 Q 3	Mount Hope, Ill.	21 C 11
Mountayr (c.h.), Ia., s.c.'95, 1,385	28 E 6	Mount Carmel, S. C., a1,600	54 K 5	Mount Etna, Ind., a400	19 E 3	Mount Hope, Kan., s.c.'95, 251	32 E 4
Mount Azcar, Santo Domingo	68 F 6	Mount Carmel, S. C., a1,600	54 K 5	Mount Etna, Ia., a100	28 D 5	Mount Hope, Md.	33 E 5
Mount Bagline, Africa	112 O 9	Mount Carmel, S. C., a1,600	54 K 5	Mount Evans, British Columbia	63 E 4	Mount Hope, Mass.	8 C 7
Mount Balnea, Australia	115 D 3	Mount Carmel, S. C., a1,600	54 K 5	Mount Everard, British Columbia	63 E 4	Mount Hope, N. J., a400	14 F 2
Mount Bakon, Philippine Islands	118 D 8	Mount Carmel, S. C., a1,600	54 K 5	Mount Everest, Nepal	104 L 5	Mount Hope, N. Y., 1,437	11 N 9
Mount Balli, Solomon Islands	117 H 4	Mount Carmel, S. C., a1,600	54 K 5	Mount Exmonth, Australia	115 H 6	Mount Hope, O., a125	17 G 3
Mount Baldwin, Australia	115 F 4	Mount Carmel, S. C., a1,600	54 K 5	Mount Fairwey, Australia	115 G 4	Mount Hope, R. I.	10 L 3
Mount Balfour, Borneo	116 F 4	Mount Carmel, S. C., a1,600	54 K 5	Mount Farady, Australia	115 H 4	Mount Hope, Wash.	51 H 2
Mount Bantlejo, Santo Domingo	68 F 6	Mount Carmel, S. C., a1,600	54 K 5	Mount Farwell, Australia	115 D 4	Mount Hope, W. Va., a150	35 D 5
Mount Bantal, Sumatra	116 B 5	Mount Carmel, S. C., a1,600	54 K 5	Mount Farwell, Australia	115 B 5	Mount Hope, Wia., a150	24 E 9
Mount Barker, Australia	115 B 6	Mount Carmel, S. C., a1,600	54 K 5	Mount Fisher, Australia	115 F 4	Mount Hope Bay, R. I.	10 L 3
Mount Barker, Australia, a1,029	115 F 7	Mount Carmel, S. C., a1,600	54 K 5	Mount Fleming, Australia	115 F 2	Mount Hopeless, Australia	115 H 6
Mount Barlee, Australia	115 D 4	Mount Carmel, S. C., a1,600	54 K 5	Mount Florist, N. H.	7 K 5	Mount Hor, Turkey in Asia	101 F 7
Mount Barranca, Santo Domingo	68 D 6	Mount Carmel, S. C., a1,600	54 K 5	Mount Forbes, Australia	115 F 4	Mount Horace, Australia	115 D 3
Mount Barre, Africa	112 O 15	Mount Carmel, S. C., a1,600	54 K 5	Mount Forbes, British Columbia	63 G 4	Mount Horeb (place), Ontario	60 G 3
Mount Barrett, Australia	115 D 3	Mount Carmel, S. C., a1,600	54 K 5	Mount Forest, Ill., a150	21 R 10	Mount Horeb, Tenn.	41 P 2
Mount Barthe Frere, Australia	115 H 3	Mount Carmel, S. C., a1,600	54 K 5	Mount Forest, Mich.	23 N 10	Mount Horsh, Wis., a275	24 G 8
Mount Barthe, Australia	115 C 5	Mount Carmel, S. C., a1,600	54 K 5			Mount Horrible, Australia	115 H 5
Mount Batkha, Mongolia	107 J 2	Mount Carmel, S. C., a1,600	54 K 5			Mount Horru, Africa	110 Q 9

Mount Humphreys, Wyo.	50 P 4	Mount Lima, China	107 1/2 B 13	Mount Miller, Australia	115 D 3	Mount Rawlinson, Australia...	115 F 6
Mount Humphreys, Australia...	115 E 5	Mount Lincoln, N. H.	7 H 6	Mount Murchison, Australia...	115 B 5	Mount Redondo, Philippine Is-	115 G 7
Mount Hutton, Australia	115 H 5	Mount Lindsay (New South	Wahlsl, Australia	Mount Riga, N. Y., a100	115 B 4	Mount Remarkable, Australia...	115 F 6
Mount Idaba, Africa	112 O 11	Mount Lindsay (New South	Wahlsl, Australia	Mount Riga, N. Y., a100	115 B 4	Mount Riga, N. Y., a100	115 F 6
Mount Icarus, Siberia	100 R 4	Mount Lindsay, Western Aus-	Wahlsl, Australia	Mount Rigg, Greenland	110 R 7	Mount Riley, N. Mex.	3 L 8
Mount Ida, Ala.	42 E 7	Mount Lindsay, Western Aus-	Wahlsl, Australia	Mount Robeson, Australia...	115 B 5	Mount Robeson, Australia...	115 C 4
Mount Ida (e.b.), Ark., a300 ..	44 E 5	Mount Lindsay, Western Aus-	Wahlsl, Australia	Mount Rose, Nev.	44 F 4	Mount Rodell, British Columbia	63 E 4
Mount Ida, Australia	115 C 5	Mount Lindsay, Western Aus-	Wahlsl, Australia	Mount Rose, Nev.	44 F 4	Mount Rodney, British Columbia	63 E 4
Mount Ida, Greece (see Pallor-		Mount Lindsay, Western Aus-	Wahlsl, Australia	Mount Ross, N. Y., a125	115 C 4	Mount Rokka (volcano), Dutch	
H)	99 D 8	Mount Lindsay, Western Aus-	Wahlsl, Australia	Mount Ross, N. Y., a125	115 C 4	East India	116 F 6
Mount Ida, Turkey in Asia	101 B 3	Mount Lindsay, Western Aus-	Wahlsl, Australia	Mount Ross, N. Y., a125	115 C 4	Mount Romba (volcano), Dutch	
Mount Idaboh (e.b.), Idaho, 190	50 D 4	Mount Lindsay, Western Aus-	Wahlsl, Australia	Mount Ross, N. Y., a125	115 C 4	East India	116 F 6
Mount Idagozda, Manchuria	107 L 1	Mount Lindsay, Western Aus-	Wahlsl, Australia	Mount Ross, N. Y., a125	115 C 4	Mount Romer, N. Y.	11 R 9
Mount Ilkburul, Manchuria	107 L 1	Mount Lindsay, Western Aus-	Wahlsl, Australia	Mount Ross, N. Y., a125	115 C 4	Mount Rose, Nev.	54 A 2
Mount Illhillee, Australia	115 E 5	Mount Lindsay, Western Aus-	Wahlsl, Australia	Mount Ross, N. Y., a125	115 C 4	Mount Rose, N. J., a125	14 F 4
Mount Inlay, Australia	115 J 7	Mount Lindsay, Western Aus-	Wahlsl, Australia	Mount Ross, N. Y., a125	115 C 4	Mount Ross, Saint Helena	109 F 7
Mount Iron, Minn., s.e. '95, 443	25 E 2	Mount Lindsay, Western Aus-	Wahlsl, Australia	Mount Ross, N. Y., a125	115 C 4	Mount Rouls, Haiti	68 C 6
Mount Irmel, Russia	96 L 5	Mount Lindsay, Western Aus-	Wahlsl, Australia	Mount Ross, N. Y., a125	115 C 4	Mount Rozell, Ala.	42 C 1
Mount Irwla (place), Ontario ..	60 G 3	Mount Lindsay, Western Aus-	Wahlsl, Australia	Mount Ross, N. Y., a125	115 C 4	Mount Ruapoba, New Zealand...	117 F 5
Mount Ivy, N. Y.	11 N 13	Mount Lindsay, Western Aus-	Wahlsl, Australia	Mount Ross, N. Y., a125	115 C 4	Mount Racillo, Santo Domingo.	68 E 6
Mount Jackson, Australia	115 B 6	Mount Lindsay, Western Aus-	Wahlsl, Australia	Mount Ross, N. Y., a125	115 C 4	Mount Russell, Western Aus-	115 C 5
Mount Jackson, Pa., a125	16 F 5	Mount Lindsay, Western Aus-	Wahlsl, Australia	Mount Ross, N. Y., a125	115 C 4	Mount Russell, Western Aus-	115 D 4
Mount Jackson, Va., a500	34 B 3	Mount Lindsay, Western Aus-	Wahlsl, Australia	Mount Ross, N. Y., a125	115 C 4	Mounts, Ind.	19 A 8
Mount Jalapa, Santo Domingo ..	68 D 6	Mount Lindsay, Western Aus-	Wahlsl, Australia	Mount Ross, N. Y., a125	115 C 4	Mount Sabana, Haiti	68 C 7
Mount Jamea, Australia	115 C 3	Mount Lindsay, Western Aus-	Wahlsl, Australia	Mount Ross, N. Y., a125	115 C 4	Mount Sabine, Australia	115 F 6
Mount Jefferson, N. H.	7 J 5	Mount Lindsay, Western Aus-	Wahlsl, Australia	Mount Ross, N. Y., a125	115 C 4	Mount Sacripante, Philippine	
Mount Jewett, Pa., a1,000	16 E 3	Mount Lindsay, Western Aus-	Wahlsl, Australia	Mount Ross, N. Y., a125	115 C 4	Islands	118 F 2
Mount Jorat, Switzerland	91 C 5	Mount Lindsay, Western Aus-	Wahlsl, Australia	Mount Ross, N. Y., a125	115 C 4	Mount Sahund, Porala	103 B 2
Mount Joy, Ia.	28 M 4	Mount Lindsay, Western Aus-	Wahlsl, Australia	Mount Ross, N. Y., a125	115 C 4	Mount Saint Catherine (Gren-	
Mount Joy, O.	18 D 7	Mount Lindsay, Western Aus-	Wahlsl, Australia	Mount Ross, N. Y., a125	115 C 4	ada), West India	68 1/2 H 11
Mount Joy, Pa., 1,848	15 J 6	Mount Lindsay, Western Aus-	Wahlsl, Australia	Mount Ross, N. Y., a125	115 C 4	Mount Saint Joseph, O.	18 R 9
Mount Joy, S. C., a100	37 E 2	Mount Lindsay, Western Aus-	Wahlsl, Australia	Mount Ross, N. Y., a125	115 C 4	Mount Safat Marys, Md., a100.	33 G 1
Mount Judea, Ark.	44 F 3	Mount Lindsay, Western Aus-	Wahlsl, Australia	Mount Ross, N. Y., a125	115 C 4	Mount Salut Patrick (place),	
Mount Juliet, Tenn.	41 J 2	Mount Lindsay, Western Aus-	Wahlsl, Australia	Mount Ross, N. Y., a125	115 C 4	Ontario	60 J 2
Mount Junker, Kongo Free State	112 O 10	Mount Lindsay, Western Aus-	Wahlsl, Australia	Mount Ross, N. Y., a125	115 C 4	Mount Saint Vincent, N. Y. ..	11 Q 2
Mount Jurma, Russia	96 L 4	Mount Lindsay, Western Aus-	Wahlsl, Australia	Mount Ross, N. Y., a125	115 C 4	Mount Samud, Australia	115 C 3
Mount Kaba (volcano), Sumatra ..	116 B 5	Mount Lindsay, Western Aus-	Wahlsl, Australia	Mount Ross, N. Y., a125	115 C 4	Mount Saadima, Australia	115 A 4
Mount Kabru, Nepal	104 L 6	Mount Lindsay, Western Aus-	Wahlsl, Australia	Mount Ross, N. Y., a125	115 C 4	Mount Saaford, Australia	115 D 3
Mount Kajeske, Africa	110 M 7	Mount Lindsay, Western Aus-	Wahlsl, Australia	Mount Ross, N. Y., a125	115 C 4	Mount Saaga, Africa	112 J 11
Mount Kalanga, Cape Colony ..	113 H 6	Mount Lindsay, Western Aus-	Wahlsl, Australia	Mount Ross, N. Y., a125	115 C 4	Mount San Marcos, Honduras.	66 J 6
Mount Kalle, Africa	110 K 8	Mount Lindsay, Western Aus-	Wahlsl, Australia	Mount Ross, N. Y., a125	115 C 4	Mount San Pedro, Philippine	
Mount Kanki, Persia	103 A 1	Mount Lindsay, Western Aus-	Wahlsl, Australia	Mount Ross, N. Y., a125	115 C 4	Islands	118 H 10
Mount Kanacamas, N. H.	7 H 6	Mount Lindsay, Western Aus-	Wahlsl, Australia	Mount Ross, N. Y., a125	115 C 4	Mount San Salvatore, Switzer-	
Mount Kand, British India	104 A 4	Mount Lindsay, Western Aus-	Wahlsl, Australia	Mount Ross, N. Y., a125	115 C 4	land	91 J 7
Mount Kanda, Manchuria	107 N 1	Mount Lindsay, Western Aus-	Wahlsl, Australia	Mount Ross, N. Y., a125	115 C 4	Mount Santo Tomas, Philippine	
Mount Kaparil, Borneo	116 E 5	Mount Lindsay, Western Aus-	Wahlsl, Australia	Mount Ross, N. Y., a125	115 C 4	Islands	118 C 3
Mount Kapogo, Santa Cruz Ia. ..	117 J 7	Mount Lindsay, Western Aus-	Wahlsl, Australia	Mount Ross, N. Y., a125	115 C 4	Mount Saputan (volcano), Col-	
Mount Kassasa, Africa	110 Q 7	Mount Lindsay, Western Aus-	Wahlsl, Australia	Mount Ross, N. Y., a125	115 C 4	ebee	116 F 4
Mount Katabdin, Me.	6 E 4	Mount Lindsay, Western Aus-	Wahlsl, Australia	Mount Ross, N. Y., a125	115 C 4	Mount Sarmiente, Chile	72 C 14
Mount Katam, Borneo	116 E 5	Mount Lindsay, Western Aus-	Wahlsl, Australia	Mount Ross, N. Y., a125	115 C 4	Mount Savage, Ky., a400	40 L 4
Mount Kaufmann, Tarkestan	103 P 1	Mount Lindsay, Western Aus-	Wahlsl, Australia	Mount Ross, N. Y., a125	115 C 4	Mount Savage, Md., a2,000 ..	33 C 1
Mount Kearsarge, N. H.	7 K 6	Mount Lindsay, Western Aus-	Wahlsl, Australia	Mount Ross, N. Y., a125	115 C 4	Mount Savage, N. Y.	33 C 1
Mount Kellett, Hongkong	107 D 6	Mount Lindsay, Western Aus-	Wahlsl, Australia	Mount Ross, N. Y., a125	115 C 4	Mounts Bay, England	75 B 13
Mount Kenja, Africa	112 Q 11	Mount Lindsay, Western Aus-	Wahlsl, Australia	Mount Ross, N. Y., a125	115 C 4	Mount Schurz, Wyo.	50 P 4
Mount Kenneth, Australia	115 B 5	Mount Lindsay, Western Aus-	Wahlsl, Australia	Mount Ross, N. Y., a125	115 C 4	Mount Schwanfurt, Kongo Free	
Mount Khavona, Siberia	100 N 2	Mount Lindsay, Western Aus-	Wahlsl, Australia	Mount Ross, N. Y., a125	115 C 4	State	112 O 10
Mount Kibell, Russia	96 L 4	Mount Lindsay, Western Aus-	Wahlsl, Australia	Mount Ross, N. Y., a125	115 C 4	Mount Sea View, Australia	115 J 6
Mount Kibusya, Mongolia	107 L 1	Mount Lindsay, Western Aus-	Wahlsl, Australia	Mount Ross, N. Y., a125	115 C 4	Mount Selman, Tex., a175	46 M 5
Mount Kibara, Kongo Free State	112 N 13	Mount Lindsay, Western Aus-	Wahlsl, Australia	Mount Ross, N. Y., a125	115 C 4	Mount Semeru, Java	116 D 6
Mount Kienlen, Abyssinia	110 Q 8	Mount Lindsay, Western Aus-	Wahlsl, Australia	Mount Ross, N. Y., a125	115 C 4	Mount Sergison, Australia	115 E 2
Mount Kibler-alla, Mongolia	107 K 2	Mount Lindsay, Western Aus-	Wahlsl, Australia	Mount Ross, N. Y., a125	115 C 4	Mount Serle, Australia	115 F 6
Mount Kilimanjaro, Africa	112 Q 11	Mount Lindsay, Western Aus-	Wahlsl, Australia	Mount Ross, N. Y., a125	115 C 4	Mount Seward, N. Y.	12 O 3
Mount Kinabala, British North		Mount Lindsay, Western Aus-	Wahlsl, Australia	Mount Ross, N. Y., a125	115 C 4	Mount Shabata, Africa	110 Q 8
Borneo	116 E 3	Mount Lindsay, Western Aus-	Wahlsl, Australia	Mount Ross, N. Y., a125	115 C 4	Mountsbaunon, Ireland	79 D 6
Mount Kineo, Me.	6 D 4	Mount Lindsay, Western Aus-	Wahlsl, Australia	Mount Ross, N. Y., a125	115 C 4	Mount Shaosta, Siberia	100 Q 4
Mount King, Australia	115 H 5	Mount Lindsay, Western Aus-	Wahlsl, Australia	Mount Ross, N. Y., a125	115 C 4	Mount Shapkamomakh, Tibet.	107 E 3
Mount King Oscar, Tibet	107 D 3	Mount Lindsay, Western Aus-	Wahlsl, Australia	Mount Ross, N. Y., a125	115 C 4	Mount Shau, Africa	112 R 9
Mount Kisco, N. Y., 1,095	11 P 9	Mount Lindsay, Western Aus-	Wahlsl, Australia	Mount Ross, N. Y., a125	115 C 4	Mount Sbeutou, Australia	115 C 5
Mount Klabat (volcano), Celebes	116 F 4	Mount Lindsay, Western Aus-	Wahlsl, Australia	Mount Ross, N. Y., a125	115 C 4	Mount Sheridan, N. Y.	11 R 9
Mount Kobdo-ula, Chinese Em-		Mount Lindsay, Western Aus-	Wahlsl, Australia	Mount Ross, N. Y., a125	115 C 4	Mount Sheridan, Wyo.	50 O 4
pire	107 D 1	Mount Lindsay, Western Aus-	Wahlsl, Australia	Mount Ross, N. Y., a125	115 C 4	Mount Sheril, N. Y.	11 R 8
Mount Kok-dzerek, Mongolia	107 E 1	Mount Lindsay, Western Aus-	Wahlsl, Australia	Mount Ross, N. Y., a125	115 C 4	Mount Sherman, Ky.	40 E 6
Mount Kollo, Abyssinia	110 Q 8	Mount Lindsay, Western Aus-	Wahlsl, Australia	Mount Ross, N. Y., a125	115 C 4	Mount Sherrill, N. Y.	11 R 8
Mount Konkyr, China	107 G 3	Mount Lindsay, Western Aus-	Wahlsl, Australia	Mount Ross, N. Y., a125	115 C 4	Mount Shillinglaw, Australia...	115 C 3
Mount Konezhakovskii, Russia ..	96 L 4	Mount Lindsay, Western Aus-	Wahlsl, Australia	Mount Ross, N. Y., a125	115 C 4	Mount Shiao-wu-tai, China	107 J 3
Mount Korinek (volcano), Suma-		Mount Lindsay, Western Aus-	Wahlsl, Australia	Mount Ross, N. Y., a125	115 C 4	Mount Shiao-wu-tai, China	107 1/2 E 2
tra	116 B 5	Mount Lindsay, Western Aus-	Wahlsl, Australia	Mount Ross, N. Y., a125	115 C 4	Mount Sibat, Sumatra	116 B 5
Mount Kosciusko, Australia	115 H 7	Mount Lindsay, Western Aus-	Wahlsl, Australia	Mount Ross, N. Y., a125	115 C 4	Mount Sidney, Va., 304	34 E 4
Mount Kremlin, Tibet	107 D 3	Mount Lindsay, Western Aus-	Wahlsl, Australia	Mount Ross, N. Y., a125	115 C 4	Mount Silinda, Africa	113 L 1
Mount Krikelo, Greece	99 O 7	Mount Lindsay, Western Aus-	Wahlsl, Australia	Mount Ross, N. Y., a125	115 C 4	Mount Silvio, Switzerland (see	
Mount Kuleku, Mongolia	107 L 1	Mount Lindsay, Western Aus-	Wahlsl, Australia	Mount Ross, N. Y., a125	115 C 4	Matterhorn)	91 F 7
Mount Kulbakangri, British In-		Mount Lindsay, Western Aus-	Wahlsl, Australia	Mount Ross, N. Y., a125	115 C 4	Mount Sion, N. Y., a100	11 R 10
dia	104 N 5	Mount Lindsay, Western Aus-	Wahlsl, Australia	Mount Ross, N. Y., a125	115 C 4	Mount Singleton, Australia	115 D 4
Mount Kuneblungla, British		Mount Lindsay, Western Aus-	Wahlsl, Australia	Mount Ross, N. Y., a125	115 C 4	Mount Sir Thomas, Australia...	115 E 5
India	104 M 6	Mount Lindsay, Western Aus-	Wahlsl, Australia	Mount Ross, N. Y., a125	115 C 4	Mount Skene, Australia	115 D 4
Mount Kurkula, Greece	99 G 7	Mount Lindsay, Western Aus-	Wahlsl, Australia	Mount Ross, N. Y., a125	115 C 4	Mount Snamat, Java	116 C 6
Mount Kyenerup, Australia	115 B 6	Mount Lindsay, Western Aus-	Wahlsl, Australia	Mount Ross, N. Y., a125	115 C 4	Mount Smitb, Africa	110 P 9
Mount Labat, Philippine Is-		Mount Lindsay, Western Aus-	Wahlsl, Australia	Mount Ross, N. Y., a125	115 C 4	Mount Snikarba, Africa	110 Q 6
lands	118 D 5	Mount Lindsay, Western Aus-	Wahlsl, Australia	Mount Ross, N. Y., a125	115 C 4	Mount Soelama, Dutch East India	116 F 6
Mount Laboucheere, Australia ..	115 B 4	Mount Lindsay, Western Aus-	Wahlsl, Australia	Mount Ross, N. Y., a125	115 C 4	Mount Solon, Va., a150	34 E 4
Mount Lacy, French Indo-		Mount Lindsay, Western Aus-	Wahlsl, Australia	Mount Ross, N. Y., a125	115 C 4	Mount Somobol, Africa	111 D 8
China	106 F 4	Mount Lindsay, Western Aus-	Wahlsl, Australia	Mount Ross, N. Y., a125	115 C 4	Mount Soro Mauat, Dutch East	
Mount Lafayette, N. H.	7 H 6	Mount Lindsay, Western Aus-	Wahlsl, Australia	Mount Ross, N. Y., a125	115 C 4	India	116 E 6
Mount in Hotte, Haiti	68 A 7	Mount Lindsay, Western Aus-	Wahlsl, Australia	Mount Ross, N. Y., a125	115 C 4	Mount Sowera, Africa	110 Q 7
Mount Lamhr, Brunel	116 D 4	Mount Lindsay, Western Aus-	Wahlsl, Australia	Mount Ross, N. Y., a125	115 C 4	Mount Squalres, Australia	115 D 5
Mount Lammas, Solomon Islands	117 K 5	Mount Lindsay, Western Aus-	Wahlsl, Australia	Mount Ross, N. Y., a125	115 C 4	Mount Stanley, Australia	115 E 4
Mount Lander, Wyo.	50 J 7	Mount Lindsay, Western Aus-	Wahlsl, Australia	Mount Ross, N. Y., a125	115 C 4	Mount Star King, N. H.	7 J 5
Mount Lang, Australia	115 H 3	Mount Lindsay, Western Aus-	Wahlsl, Australia	Mount Ross, N. Y., a125	115 C 4	Mount Steere, Australia	115 B 4
Mount Langford, Wyo.	50 F 3	Mount Lindsay, Western Aus-	Wahlsl, Australia	Mount Ross, N. Y., a125	115 C 4	Mount Sterling, Ala., a125	42 A 6
Mount Larf, Tibet	107 F 4	Mount Lindsay, Western Aus-	Wahlsl, Australia	Mount Ross, N. Y., a125	115 C 4	Mount Sterling (e.b.), Ill., 1,655	20 D 6
Mount Latimong, Celebes	116 E 5	Mount Lindsay, Western Aus-	Wahlsl, Australia	Mount Ross, N. Y., a125	115 C 4	Mount Sterling, Ind., a150	19 F 7
Mount Laurel, N. J., a100	14 E 6	Mount Lindsay, Western Aus-	Wahlsl, Australia	Mount Ross, N. Y., a125	115 C 4	Mount Sterling, Ia., a200	28 K 6
Mount Laurel, Va.	34 F 7	Mount Lindsay, Western Aus-	Wahlsl, Australia	Mount Ross, N. Y., a125	115 C 4	Mount Sterling (e.b.), Ky., '90,	
Mount Lawu, Java	116 D 6	Mount Lindsay, Western Aus-	Wahlsl, Australia	Mount Ross, N. Y., a125	115 C 4	3,629; '97, a6,000	40 J 4
Mount Leach, Australia	115 H 3	Mount Lindsay, Western Aus-	Wahlsl, Australia	Mount Ross, N. Y., a125	115 C 4	Mount Sterling, N. C., a125	36 C 3
Mount Lebanon, La., a250	45 D 2	Mount Lindsay, Western Aus-	Wahlsl, Australia	Mount Ross, N. Y., a125	115 C 4	Mount Sterling, O., 752	18 D 5
Mount Lebanon, N. Y., a325	12 Q 7	Mount Lindsay, Western Aus-	Wahlsl, Australia	Mount Ross, N. Y., a125	115 C 4	Mount Sterling, Wis., a150	24 E 8
Mount Lebanon, Pa.	16 E 2	Mount Lindsay, Western Aus-	Wahlsl, Australia	Mount Ross, N. Y., a125	115 C 4	Mount Stevenson, Wyo.	50 P 3
Mount Lebanon, Turkey in Asia		Mount Lindsay, Western Aus-	Wahlsl, Australia	Mount Ross, N. Y., a125	115 C 4	Mount Stewart, Cape Colony ..	113 G 7
(see Jebel Libnan)	102 C 4	Mount Lindsay, Western Aus-	Wahlsl, Australia	Mount Ross, N. Y., a125	115 C 4	Edward Island	62 G 3
Mount Leinster, Ireland	79 H 6	Mount Lindsay, Western Aus-	Wahlsl, Australia	Mount Ross, N. Y., a125	115 C 4	Mount Stirling, Australia	115 B 6
Mount Leisler, Australia	115 D 4	Mount Lindsay, Western Aus-	Wahlsl, Australia	Mount Ross, N. Y., a125	115 C 4	Mount Stockdale, Wyo.	52 C 4
Mount Leikisiera, Africa	112 P 10	Mount Lindsay, Western Aus-	Wahlsl, Australia	Mount Ross, N. Y., a125</			

Mount Suckling, New Guinea (British)	116 J 3	Mount Vigors, Australia	115 B 4	Mower (Co.), Minn., a.c.'95, 21,546	25 E 6	Mualitch, Turkey in Asia, a0,000	101 C 2
Mount Summit, Ind., 231	19 F 5	Mountville, Ga., a200	38 B 6	Mowersville, Pa., a150	15 G 6	Muana, Africa	112 N 14
Mount Summit, O.	18 E 9	Mountville, O., a125	18 G 5	Mowry, Ore.	52 E 2	Muana, Brazil	71 H 4
Mount Sunapee, N. H.	7 F 9	Mountville, Pa., a750	15 K 6	Mowrystown, O., a250	18 C 6	Muang Kanchanadit, Siam (see Bandon)	106 D 10
Mount Sylvan, Tex., a175	46 M 5	Mountville, S. C.	37 E 3	Moxa (Indian tribe), Bolivia (see Mojos)	70 E 6	Muar, Kuala (river), Straits Settlements	105 N 16
Mount Sylva, Newfoundlaud	62 J 5	Mount Vinco, Va.	34 F 5	Moxa, Wyo.	50 J 8	Muara Dua, Sumatra	116 B 5
Mount Sylva, Africa	113 B 3	Mount Virecho, Australia	115 B 4	Moxabaha, O., a425	18 F 5	Muata Kumbana, Kongo Free State	112 L 12
Mount Sylva, Japan	108 L 7	Mount Vislou, N. Y., a325	12 M 6	Moxley, Ala.	42 E 4	Muntoa Musevivo, Africa	112 M 2
Mount Tabor, Oreg., a1,200	52 C 1	Mount Voma, Fiji	117 B 3	Moxley, Ga., a100	38 G 6	Mubarakpur, British India	104 D 5
Mount Tabor, S. C.	37 F 2	Mount Wasb, Okla.	48 D 5	Moxley, Ky.	40 G 3	Mubl, Africa	110 K 8
Mount Tabor, Va.	7 C 9	Mount Warburton, Australia	115 E 3	Moxoa (Indian tribe), Bolivia (see Mojos)	70 E 6	Mubl (tribe), Africa	110 L 7
Mount Tabor Sta., N. J.	14 G 2	Mount Washburne, Wyo.	50 O 2	Moxoto, River, Brazil	71 K 5	Mubufun, Mougolia	107 J 1
Mount Tagaroff, Turkestan	103 G 1	Mount Washington, Ky., 327	40 E 4	Moy, France	82 G 1	Mue, Austria	89 H 8
Mount Tagawus, N. Y.	12 P 3	Mount Washington, Md., a600	33 K 2	Moy, Ireland, '91, 491	79 H 3	Much, Germany	86 L 5
Mount Tai-pai, China	107 H 4	Mount Washington, Mass., town, s.c.'95, 136	8 A 4	Moya, Spain	83 L 5	Muchabber, El, Oman	102 M 5
Mount Tajem, Dutch East India	116 C 5	Mount Washington, Mo.	30 D 6	Moyene, Africa	113 H 6	Muchaknock, In., a1,000	28 H 5
Mount Talbot, Ireland	79 E 5	Mount Washington, N. H.	7 K 5	Moyenneville, France	82 F 2	Muchauls, Bolivia	70 D 7
Mount Tamaua, Trinidad	68 L 7	Mount Washington, O., a875	18 B 6	Moyet, Africa	111 C 6	Muchegan, Persia	103 D 5
Mount Tanaun, Philippine Islands	118 H 10	Mount Waumbek, N. H.	7 J 5	Moyeuivre, Gross, Germany, '90, 5,410	86 O 3	Mucheln, Germany, '95, 1,641	86 K 4
Mount Tangkamus, Sumatra	116 B 6	Mount Webster, N. H.	7 J 6	Moyaln, Pa.	15 K 2	Much Hadham, England	77 J 3
Mount Taylor, Nev.	54 H 2	Mount Weltyo, Africa	112 Q 11	Moyalny, Ireland	79 H 4	Much Hoole, England	76 N 1
Mount Taylor, N. Mex.	55 H 3	Mount Whetley, Africa	115 C 5	Moyobamba, Peru, a10,000	70 B 5	Muchluga Mountains, Africa	112 D 14
Mount Tebang, Borneo	116 D 4	Mount Whitney, Cal.	57 G 6	Moyock, N. C., a100	36 R 1	Muchito Alupumbo, Kongo Free State	112 M 12
Mount Tel-pos, Russia	90 L 3	Mount Whitney Mt. Res., Cal.	57 G 6	Moyola River, Ireland	79 H 2	Much Wenlock, England, '91, 15,703	76 G 7
Mount Tembo, Africa	112 K 10	Mount Willey, N. H.	7 J 6	Moy River, Ireland	79 C 3	Much Woolton, England, '91, 4,545	76 N 3
Mount Tenfe, Africa	112 R 10	Mount William, Australia	115 B 6	Moy, Germany	86 K 21	Muck, Port, Ireland	79 K 2
Mount Ter-mata, Africa	111 D 3	Mount Willing, Ala., 231	42 D 6	Moyton, N. C.	36 O 3	Muck (Island), Scotland, '91, 48	78 D 6
Mount Terrill, Utah	54 L 4	Mount Wilson, Australia	115 D 4	Moz, Porto de, Brazil	71 G 4	Muckanagh, Lake, Ireland	79 C 6
Mount Testar, Australia	115 G 4	Mount Wlman, Md., 861	33 K 3	Mozambique, Africa, a7,000	112 R 14	Muckenna, Argentina	72 E 10
Mount Thang-shun, China	107 N 6	Mount Winpecke, Australia	115 F 4	Mozambique (province), Africa	112 Q 14	Mucking, England	77 J 5
Mount Thirsty, Australia	115 C 6	Mount Winthrop, Idaho	50 B 7	Mozambique Cbanuel, Africa	109 K 7	Muckle Roe (Island), Scotland, '91, 213	78 M 2
Mount Thomas, Australia	115 H 3	Mount Winthrop, N. H.	7 K 5	Mozambique Current, Indian Ocean	1 V 12	Muckno Lako, Ireland	79 H 3
Mount Thompson, Australia	115 E 5	Mount Wolf, Pa., a250	15 J 6	Mozdok, Russia, est.13,286	96 H 7	Muckross, Va.	34 G 7
Mount Tina, Santo Domingo	68 E 6	Mount Wollaston, Australia	115 E 3	Mozhaisk, Russia, est.4,640	97 L 4	Muckross Lake, Ireland	79 B 7
Mount Tinkio, Guam, Ladroue Is.	117 O 2	Mount Wood, Wyo.	50 K 5	Mozler, Ill.	21 D 7	Muco, Rio (river), Colombia	70 C 3
Mount Tirzah, N. C., a100	36 M 2	Mount Woodeock, Australia	115 E 3	Mozsoy (comitat), Hungary, '90, 85,050	89 J 4	Mucnin, Rio (river), Brazil	70 E 5
Mount Tirmal, Java	116 C 6	Mount Woolon, Australia	115 J 6	Mozuffernagor, British India (see Muzaffarnagar)	104 F 5	Mucujaby, Rio (river), Brazil	70 E 3
Mount Tobias, N. Y.	11 S 9	Mount Woscho, Africa	110 Q 9	Muzaffarpore, British India (see Muzaffarpur)	104 K 6	Mucury, Rio (river), Brazil	71 K 7
Mount Toby, Mass.	8 D 3	Mount Wu-chi, China	107 L B 13	Mozul or Mosul, Turkey in Asia, a57,000	101 K 4	Mud, Tex.	46 J 7
Mount Toby (place), Mass.	8 D 3	Mount Wyoming, Wyo.	50 J 7	Mozul or Mosul (vilayet), Turkey in Asia, a300,280	101 K 5	Muda, Cape, Greece	99 C 4
Mount Tolbrumup, Australia	115 B 6	Mount Yamura, Sumatra	116 A 3	Mozyr, Russia, est.11,089	97 G 5	Muda, Mont. (Mt.), Spain	85 O 8
Mount Tom, Mass.	8 D 4	Mount Yasowa (volcano), New Hebrides Islands	117 K 9	Mozzano, Borgo a, Italy	93 J 7	Mudania, Turkey in Asia, a10,000	101 C 2
Mount Tom (part of Northampton), Mass.	8 D 3	Mount Yeatman, Australia	115 G 5	Mpaia, Kongo Free State	112 O 12	Mudan River, Maucharia	107 M 1
Mount Tomasak, Utah	54 N 4	Mount Yeukina, Africa	111 D 8	Mpalera, Africa	112 N 15	Mud Cr., Col.	53 N 7
Mount Torigino, Africa	112 P 11	Mount Young, Australia	115 F 3	Mparawe, Africa	112 P 11	Mud Cr., Ill.	20 F 3
Mount Tremont, N. H.	7 I 6	Mount Yule, New Guinea (British)	116 H 2	Mparaw, Africa	112 P 14	Mud Cr., Ind. Ty.	20 K 4
Mount Tromper, N. Y.	11 R 9	Mount Zion, Ga., a100	38 A 4	Mparaw, Africa	112 P 14	Mud Cr., Neb.	29 E 2
Mount Trieste, Argentina	72 D 12	Mount Zion, Ill., a350	21 H 6	Mpash, Africa	112 L 15	Mud Cr., S. Dak.	27 F 1
Mount Troodos, Cyprus	101 E 5	Mount Zion, Ind.	19 F 3	Mpassu, Africa	112 P 15	Mud Creek, Miss.	43 F 2
Mount Tuetche, Trinidad	68 L 7	Mount Zion, In., a100	28 K 6	Mpamba's, Africa	112 P 14	Muddebihal, British India	105 F 11
Mount Tukula, Cebelos	116 F 5	Mount Zion, Ky.	40 G 3	Mpmbue, Africa	112 O 12	Muddlety, W. Va.	35 E 4
Mount Tukuhikivata, Utah	54 N 4	Mount Zion, Mo.	31 E 8	M'P'o, Kongo Free State	112 M 10	Muddy, Ia.	28 E 3
Mount Tumaba, Molucca Islands	116 G 5	Mount Zion, N. C., a125	36 G 2	M'P'o, Kongo Free State	112 M 10	Muddy, Mont.	49 K 4
Mount Turgat, Eaat Turkestan	107 B 2	Mount Zion, Pa.	15 K 6	M'P'o, Kongo Free State	112 M 10	Muddy Boggy, Ind. Ty.	48 K 5
Mount Turnbull, Australia	115 E 4	Mount Zion, Va.	34 F 6	M'P'o, Kongo Free State	112 M 10	Muddy Cr., Col.	53 F 2
Mount Tutoko, New Zealand	117 B 8	Moura, Brazil	70 E 4	M'P'o, Kongo Free State	112 M 10	Muddy Cr., Miss.	43 G 1
Mount Uder, Australia	115 E 4	Moura, Portugal, '78, 5,614	83 E 6	M'P'o, Kongo Free State	112 M 10	Muddy Cr., Mont.	49 D 2
Mount Uly, Russia	96 M 2	Mourles, France	81 F 11	M'P'o, Kongo Free State	112 M 10	Muddy Cr., Mont.	49 M 1
Mount Ujuni, Costa Rica	66 M 10	Mourlyan Harbor, Australia	115 H 3	M'P'o, Kongo Free State	112 M 10	Muddy Cr., Neb.	29 D 3
Mount Ular Bulu, Sarawak	116 D 4	Mourmelon, France	82 J 2	M'P'o, Kongo Free State	112 M 10	Muddy Cr., N. Dak.	26 A 1
Mount Ulhm, Australia	115 F 4	Mourmelon, France (on travel map)	74 G 4	M'P'o, Kongo Free State	112 M 10	Muddy Cr., Pa.	15 K 6
Mount Ulu, Africa	112 Q 11	Mourne, Lake, Ireland	79 F 2	M'P'o, Kongo Free State	112 M 10	Muddy Cr., Pa.	16 B 5
Mount Ulncke Station, Nova Scotia	62 F 5	Mourne, River, Ireland	79 G 2	M'P'o, Kongo Free State	112 M 10	Muddy Cr., Utah	54 L 4
Mount Union, Ala.	42 D 8	Mourne Bog, River, Ireland	79 F 2	M'P'o, Kongo Free State	112 M 10	Muddy Cr., Wyo.	50 M 8
Mount Union, Ia., a100	28 L 5	Mourne Mountains, Ireland	79 K 3	M'P'o, Kongo Free State	112 M 10	Muddy Cr., Wyo.	50 N 7
Mount Union, Pa., 810	16 G 6	Mouroux, France	82 F 3	M'P'o, Kongo Free State	112 M 10	Muddy Creek, Canada	63 G 2
Mount Union, O.	17 H 3	Mourzouk, Africa (see Murzuk)	110 K 4	M'P'o, Kongo Free State	112 M 10	Muddy Creek Forks, Pa., a175	15 K 7
Mount Union, Wyo.	50 K 6	Mousa (Island), Scotland	78 N 3	M'P'o, Kongo Free State	112 M 10	Muddy Creek Mt., Ark.	44 E 5
Mount Upton, N. Y., a350	12 L 7	Mousseron, Belgium, '90, 13,764	84 B 7	M'P'o, Kongo Free State	112 M 10	Muddyfork, Ark.	44 E 6
Mount Urdaneta, Philippine Islands	118 F 8	Mouse I., O.	17 E 1	M'P'o, Kongo Free State	112 M 10	Muddyfork, Ind.	19 E 8
Mount Valdeia, Santo Domingo	68 E 7	Mouset, N. Dak.	26 D 1	M'P'o, Kongo Free State	112 M 10	Muddy Fork, O.	17 F 3
Mount Valley, Ia.	28 F 1	Mousetail, Tenn.	41 F 3	M'P'o, Kongo Free State	112 M 10	Muddy Mts., Nev.	54 H 6
Mount Vauelin (Mt.), Martinique, West Indies	684 E 9	Mousley, Utah	54 B 7	M'P'o, Kongo Free State	112 M 10	Muddy Pass, Col.	53 E 2
Mount Verblud, Siberia	100 Q 4	Mousson, Pont-a, France, '91, 11,595	82 M 3	M'P'o, Kongo Free State	112 M 10	Muddy Ra., Nev.	54 H 6
Mount Verdon, Australia	115 G 4	Mountbeard, Ky., a100	40 M 6	M'P'o, Kongo Free State	112 M 10	Muddy Run, Pa.	15 L 5
Mount Vernon, Ala., a825	42 A 8	Mouthers, France (see Mouthiers)	81 M 7	M'P'o, Kongo Free State	112 M 10	Mudeto (tribe), Africa	110 R 8
Mount Vernon, Ark., a175	44 H 4	Mouth of Hwang-ho, or Yellow River, China	107 L G 4	M'P'o, Kongo Free State	112 M 10	Mud Flats, Cal.	57 L 9
Mount Vernon (c.h.), Ga., '67, a7,600	21 H 9	Mouth of Laurel, Ky.	40 K 3	M'P'o, Kongo Free State	112 M 10	Mudge, Mount, Australia	115 H 4
Mount Vernon (c.h.), Ind., 4,705	19 A 9	Mouth of the Seine, France	80 E 3	M'P'o, Kongo Free State	112 M 10	Mudge, Ga.	38 G 9
Mount Vernon, Ia., a.c.'95, 1,178	28 L 4	Mouth of Wilson, Va., a100	34 A 7	M'P'o, Kongo Free State	112 M 10	Mudgee, Australia, a3,000	115 H 6
Mount Vernon (c.h.), Ky., a600	40 H 3	Mouth of Yang-tze-kiang, China	107 L J 7	M'P'o, Kongo Free State	112 M 10	Mudge Pond, Comp.	10 B 2
Mount Vernon, Me., town, 940	6 C 6	Mouth Salut Francis River, Ark., a250	44 L 5	M'P'o, Kongo Free State	112 M 10	Mud Geysera, Wyo.	50 O 3
Mount Vernon, Md.	33 M 6	Mouths of Po, Italy	93 N 5	M'P'o, Kongo Free State	112 M 10	Mudl, Madagascar	112 R 12
Mount Vernon (c.h.), Mo., 782	31 E 10	Mouths of the Danube, Rumania	98 M 3	M'P'o, Kongo Free State	112 M 10	Mud L., Tex.	47 B 4
Mount Vernon, N. H., town, 479	7 H 11	Mouths of the Neva, Russia	97 D 9	M'P'o, Kongo Free State	112 M 10	Mud L., Utah	54 A 5
Mount Vernon, N. Y., '90, 10,830; '97, est.20,000	11 P 10	Mouths of the Volga, Russia	96 J 9	M'P'o, Kongo Free State	112 M 10	Mud Islands, Australia	115 B 2
Mount Vernon (c.h.), O., '90, 6,627; '97, a7,000	17 E 4	Montier, Switzerland, '88, 1,817	91 D 3	M'P'o, Kongo Free State	112 M 10	Mudjar, Turkey in Asia, a3,000	101 F 3
Mount Vernon, Oreg.	52 F 2	Moutier or Mlinster Thal (valley), Switzerland	91 E 3	M'P'o, Kongo Free State	112 M 10	Mud Keys, Fla.	39 F 13
Mount Vernon, Ontario	60 E 4	Moutiers, France	81 M 7	M'P'o, Kongo Free State	112 M 10	Mudki, British India	104 F 4
Mount Vernon, S. Dak., a275	27 F 3	Moutiers-les-Bains, France	80 D 6	M'P'o, Kongo Free State	112 M 10	Mud L., Ark.	44 L 5
Mount Vernon, Tenn.	41 N 4	Moutiers-les-Bains, France (on travel map)	74 H 6	M'P'o, Kongo Free State	112 M 10	Mud L., Fla.	39 O 6
Mount Vernon (c.h.), Tex., 589	46 M 4	Moutiers-les-Bains, France	80 D 6	M'P'o, Kongo Free State	112 M 10	Mud L., Idaho	50 G 6
Mount Vernon, Va.	34 K 3	Moutiers-les-Bains, France	80 D 6	M'P'o, Kongo Free State	112 M 10	Mud L., La.	45 G 7
Mount Vernon (c.h.), Wash., 770	51 C 1	Moutiers-les-Bains, France	80 D 6	M'P'o, Kongo Free State	112 M 10	Mud L., Me.	6 E 3
Mount Vernon, Wis., a150	24 G 9	Moutiers-les-Bains, France	80 D 6	M'P'o, Kongo Free State	112 M 10	Mud L., Mich.	22 N 5
Mount Vernon Jr., Ind.	19 A 8	Moutiers-les-Bains, France	80 D 6	M'P'o, Kongo Free State	112 M 10	Mud L., Minn.	25 B 1
Mount Vesuvius (volcano), Italy	94 Q 13	Moutiers-les-Bains, France	80 D 6	M'P'o, Kongo Free State	112 M 10	Mud L., Minn.	25 C 2
Mount Vesuvius (volcano), Italy (on local map)	94 T 9	Moutiers-les-Bains, France	80 D 6	M'P'o, Kongo Free State	112 M 10	Mud L., N. Y.	12 L 3
Mount Victor, Australia	115 F 6	Moutiers-les-Bains, France	80 D 6	M'P'o, Kongo Free State	112 M 10	Mud L., Wis.	24 C 3
Mount Victoria, British Columbia	63 F 4	Moutiers-les-Bains, France	80 D 6	M'P'o, Kongo Free State	112 M 10	Mud L., Wis.	24 J 8
Mount Victory, O., 689	17 C 3	Moutiers-les-Bains, France	80 D 6	M'P'o, Kongo Free State	112 M 10	Mud L., Wyo.	50 L 8
Mountview, N. Mex.	55 L 2	Moutiers-les-Bains, France	80 D 6	M'P'o, Kongo Free State	112 M 10	Mudlake (place), Mich.	23 O 8
Mountview, Okla.	48 E 1	Moutiers-les-Bains, France	80 D 6	M'P'o, Kongo Free State	112 M 10	Mudlake Hk., S. C.	37 E 3
		Moutiers-les-Bains, France	80 D 6	M'P'o, Kongo Free State	112 M 10	Mud Pond, Me.	6 D 3
		Moutiers-les-Bains, France	80 D 6	M'P'o, Kongo Free State	112 M 10	Mud River, British Columbia	63 D 2
		Moutiers-les-Bains, France	80 D 6	M'P'o, Kongo Free State	112 M 10	Mudryer, Ky., a375	40 C 6
		Moutiers-les-Bains, France	80 D 6	M'P'o, Kongo Free State	112 M 10	Mudtol, British India	105 E 11
		Moutiers-les-Bains, France	80 D 6	M'P'o, Kongo Free State	112 M 10	Mudug, Africa	110 S 9
		Moutiers-les-Bains, France	80 D 6	M'P'o, Kongo Free State	112 M 10	Mudumbin, Africa	110 L 8
		Moutiers-les-Bains, France	80 D 6	M'P'o, Kongo Free State	112 M 10	Mudurl, Turkey in Asia, a5,000	101 D 2
		Moutiers-les-Bains, France	80 D 6	M'P'o, Kongo Free State	112 M 10	Muel, Spain	83 M 3

Muela de Ares (Mt.), Spain ...	83 M 4	Mujamela, Raa (cape), Turkey In Asia ...	102 H 9	Mulheim, Germany (on travel map) ...	74 H 3	Munda, Serra da (Mts.), Afri- ca ...	112 K 14
Muelle, Costa Rica ...	66 L 9	Mujedda, Kharbet-el, Palestinc	102 C 7	Mulheim-on-the-Rhine, Germany, '95, 36,000 ...	86 L 5	Munda, Spain ...	83 H 7
Mueller, Mount, Australia ...	115 E 3	Mujeldel, Turkey In Asia ...	102 E 6	Mulheim-on-the-Ruhr, Germany, '95, 31,431 ...	85 K 4	Mundale, Masa., vill., s.c.'95, 158 ...	8 C 4
Muen, French Indo-China ...	106 F 4	Mujeldil, El, Palestine ...	102 B 7	Mullhu, Kongo Free State ...	112 O 14	Mundame, Africa ...	112 J 9
Mueda, Africa ...	112 K 11	Mujeres, Isla (island), Mexico ...	64 P 7	Mullhu, Kongo Free State ...	112 O 14	Mundarab, British India ...	104 M 1
Mueae Dumba, Africa ...	112 L 14	Mujur, British India ...	104 D 8	Mullhu, Kongo Free State ...	112 O 14	Munday, Tex. ...	46 H 4
Mueae Dumba, Africa ...	112 L 15	Mujra, Geraru, Africa ...	110 L 4	Mullhu, Kongo Free State ...	112 O 14	Munday, W. Va., a100 ...	35 D 2
Mueae Katiba, Africa ...	112 L 14	Mukalombo, Kongo Free State ...	112 N 12	Mullhu, Kongo Free State ...	112 O 14	Mundell, Ark. ...	44 E 2
Mueae Kuando, Africa ...	112 L 14	Mukano, Kongo Free State ...	112 L 11	Mullhu, Kongo Free State ...	112 O 14	Mundelstrup, Denmark ...	88 F 4
Mueae Kwako, Kongo Free State ...	112 L 12	Mukayir Rufus, Turkey In Asia ...	101 L 7	Mullhu, Kongo Free State ...	112 O 14	Mundea, Great, England ...	77 G 3
Mueae Luajo, Africa ...	112 L 14	Muk Bunn, Africa ...	112 R 10	Mullhu, Kongo Free State ...	112 O 14	Mundea, Little, England ...	77 G 3
Mueae Molomo, Africa ...	112 L 14	Muk Dahaa, Bang, Siam ...	106 G 6	Mullhu, Kongo Free State ...	112 O 14	Munden, Germany, '95, 8,015 ...	86 K 10
Mueae Mossuko, Africa ...	112 L 14	Mukden, Manchuria, '98, a250,000 ...	107 J 2	Mullhu, Kongo Free State ...	112 O 14	Munden, Germany (on travel map) ...	74 J 3
Mueae Mutupa, Africa ...	112 M 14	Muker, England ...	76 H 4	Mullhu, Kongo Free State ...	112 O 14	Mundea, Kan., a100 ...	32 E 2
Mueae-Ndinga, Kongo Free State ...	112 L 12	Mukhalid, Palestine ...	102 B 7	Mullhu, Kongo Free State ...	112 O 14	Munder, Germany, '95, 2,802 ...	85 H 10
Mueae Pute Kassongo, Kongo Free State ...	112 L 12	Mukh-i Surkh, Kuh (Mt.), Persia ...	103 H 5	Mullhu, Kongo Free State ...	112 O 14	Munderklagen, Germany ...	80 Q 10
Mueae-Rangl, Africa ...	112 L 13	Mukhtarah, Turkey In Asia ...	102 C 5	Mullhu, Kongo Free State ...	112 O 14	Munderscheid, Germany (on travel map) ...	74 H 3
Muco, New Caledonia ...	117 H 10	Muklakal, Russia ...	96 K 4	Mullhu, Kongo Free State ...	112 O 14	Mundelby, England ...	76 Q 7
Muerta Island, Nicaragua ...	66 C 8	Muklitan, Wash., a100 ...	51 C 2	Mullhu, Kongo Free State ...	112 O 14	Mundea, British India ...	104 C 6
Muertos, Cayos de loa (islands), Cuba ...	68 G 3	Muklitaani, Kongo Free State ...	112 L 12	Mullhu, Kongo Free State ...	112 O 14	Mundlab, British India (see Mandla) ...	104 H 8
Muertos, Mount de los, Santo Domingo ...	68 E 6	Mukutu, Mongolia ...	107 H 1	Mullhu, Kongo Free State ...	112 O 14	Mundurucus (Indian tribe), Bra- zil ...	71 F 5
Muertos, Isla de Caja de (is- land), Porto Rico ...	68 J E 4	Muktar, Africa ...	110 L 3	Mullhu, Kongo Free State ...	112 O 14	Mundurucu Towns, Brazil ...	71 F 5
Muertos Mountainau, Santo Do- mingo ...	68 F 6	Muktinath, Nepal ...	104 J 5	Mullhu, Kongo Free State ...	112 O 14	Mueae, Mni, Kongo Free State ...	112 M 12
Muff, Ireland ...	79 G 1	Muktor, Mount, Manchuria ...	107 K 1	Mullhu, Kongo Free State ...	112 O 14	Muess, Castle, Scotland ...	78 N 2
Mufga, El, Africa (see Adereg)	111 C 5	Muktear, British India ...	104 E 4	Mullhu, Kongo Free State ...	112 O 14	Mueeb, Jebel (Mt.), Egypt ...	110 P 4
Mufftu, Rumatia ...	98 K 3	Mukula, Africa ...	112 K 12	Mullhu, Kongo Free State ...	112 O 14	Munford, Ala., a375 ...	42 C 3
Mugadzar Mountainau, Central Asia ...	100 H 4	Mukungi, Kongo Free State ...	112 M 12	Mullhu, Kongo Free State ...	112 O 14	Munford, Tenn. ...	41 B 4
Mugan, Plain of, Asia ...	101 N 3	Mukunba, Africa ...	112 L 14	Mullhu, Kongo Free State ...	112 O 14	Munford, Va. ...	34 D 5
Muganil, Russia ...	101 M 2	Mukupri, Kongo Free State ...	112 O 10	Mullhu, Kongo Free State ...	112 O 14	Munfordville (c.b.), Ky., a350 ...	40 E 6
Muganil, Russia ...	101 L 2	Mukur, Afghanistan ...	103 M 4	Mullhu, Kongo Free State ...	112 O 14	Mungar, El, Africa ...	111 G 4
Mugello (district), Italy ...	93 K 7	Mukuru Buakela, Kongo Free State ...	112 N 13	Mullhu, Kongo Free State ...	112 O 14	Mungar, El, Algeria ...	111 F 3
Muegen, Germany, '95, 2,654 ...	86 K 17	Mukutta, Nabr-el- (river), Pal- estine ...	102 B 7	Mullhu, Kongo Free State ...	112 O 14	Mungen, Ga. ...	38 G 5
Mugford, Cape, Labrador ...	59 S 5	Mukwano, Wis., a356 ...	24 K 9	Mullhu, Kongo Free State ...	112 O 14	Mungen, O., a300 ...	17 C 2
Muggendorf, Germany ...	86 N 13	Mul, Jebel (Mt.), Africa ...	110 M 7	Mullhu, Kongo Free State ...	112 O 14	Munger, Mich., a200 ...	23 O 10
Mugget Hill, Mass. ...	8 G 4	Mul, British India ...	105 G 9	Mullhu, Kongo Free State ...	112 O 14	Mungindi, Australia ...	115 H 5
Mugli, Africa ...	112 O 9	Mula (river), British India ...	105 O 10	Mullhu, Kongo Free State ...	112 O 14	Mungir, British India (see Moaghyr) ...	104 L 7
Muglia, Austria ...	90 H 12	Mula, Cuba ...	68 K 3	Mullhu, Kongo Free State ...	112 O 14	Mungo, Cal. ...	57 D 6
Muggio, Switzerland ...	91 K 7	Mula, Puerto (port; Crab Is- land), Porto Rico ...	68 J 3	Mullhu, Kongo Free State ...	112 O 14	Mungola, Africa ...	112 L 14
Mughallia, British India ...	104 B 7	Mula, Spala, '87, 10,768 ...	83 L 6	Mullhu, Kongo Free State ...	112 O 14	Mungo River, Africa ...	111 J 9
Mughanef, Wady, Turkey In Asia ...	102 D 5	Mul Adam, Algeria ...	111 H 2	Mullhu, Kongo Free State ...	112 O 14	Mungrota, British India ...	104 C 4
Mughar, El, Turkey In Asia ...	102 C 6	Mulabacen (Mt.), Spain ...	83 J 7	Mullhu, Kongo Free State ...	112 O 14	Mungumbia, Africa ...	112 M 14
Mughil, Turkey In Asia ...	101 M 7	Mulambe, Africa ...	112 Q 15	Mullhu, Kongo Free State ...	112 O 14	Munball, Pa., a2,000 ...	16 G 2
Mughla, Turkey In Asia, a12- 000 ...	101 C 4	Mulandil, Africa ...	112 N 14	Mullhu, Kongo Free State ...	112 O 14	Munias, New Brunswick ...	62 B 3
Mugbu, Persia ...	103 F 7	Mulapumok, French Indo-China ...	106 H 8	Mullhu, Kongo Free State ...	112 O 14	Munich, Germany, '95, 407,307 ...	86 Q 14
Mugla, Spalu, '87, 6,365 ...	83 C 1	Mulapumok, Siam ...	106 G 7	Mullhu, Kongo Free State ...	112 O 14	Munich, Germany (on travel map) ...	74 K 4
Mugliana, Crete ...	99 F 8	Mulas, Porto Rico ...	68 G 3	Mullhu, Kongo Free State ...	112 O 14	Munichia, Porto (port), Greece ...	99 N 3
Mugnano, Italy, '81, 4,182 ...	94 S 8	Mulassa, Arabia ...	101 J 6	Mullhu, Kongo Free State ...	112 O 14	Munichio Nostro, Brazil (see Federal District) ...	71 J 8
Mugo, Monte, Spain ...	83 P 2	Mulat, Fla., a100 ...	39 B 1	Mullhu, Kongo Free State ...	112 O 14	Munissa, Spaln ...	83 M 3
Mugron, France ...	81 E 9	Mulata, Encanada de la (bay), Cuba ...	68 B 1	Mullhu, Kongo Free State ...	112 O 14	Munina (district), Africa ...	111 C 5
Muhajan, British India ...	104 E 5	Mulatas Archipelago, Colombia ...	70 B 2	Mullhu, Kongo Free State ...	112 O 14	Munla Shima (island), Japan (see Bontu) ...	108 P 7
Muhajeb, El, Turkey In Asia ...	102 E 6	Mulatre, Point (Dominica), West Indies ...	68 J C 13	Mullhu, Kongo Free State ...	112 O 14	Munio (district), Africa ...	111 J 7
Muhambwe (region), Africa ...	112 P 12	Mulazzo, Italy ...	93 G 6	Mullhu, Kongo Free State ...	112 O 14	Munising, Mich., a125 ...	22 H 5
Muhals, Africa ...	112 C 10	Mulberry, Ark. ...	44 D 3	Mullhu, Kongo Free State ...	112 O 14	Munising Bay, Mich. ...	22 H 5
Muhauwat, Wady el, Palestine ...	102 C 10	Mulberry, Cal. ...	57 D 6	Mullhu, Kongo Free State ...	112 O 14	Munising I., Mich. ...	22 H 5
Muhava, Africa ...	112 Q 12	Mulberry, Ga. ...	38 D 3	Mullhu, Kongo Free State ...	112 O 14	Munith, Mich., a300 ...	23 N 13
Mu-hi, Manchuria ...	107 K 2	Mulberry, Ind., 529 ...	19 C 4	Mullhu, Kongo Free State ...	112 O 14	Munior, Kan. ...	32 C 3
Muhiba Miketo, Kongo Free State ...	112 O 12	Mulberry, Kan., a350 ...	32 H 4	Mullhu, Kongo Free State ...	112 O 14	Munkacs, Hungary, '90, 10,531 ...	89 O 3
Muhl (river), Austria ...	90 J 7	Mulberry, La. ...	45 C 2	Mullhu, Kongo Free State ...	112 O 14	Munkafors, Sweden ...	95 H 7
Mühlbach (Salzburg), Austria ...	90 E 9	Mulberry, Mo. ...	31 C 8	Mullhu, Kongo Free State ...	112 O 14	Munkholm (fort), Norway ...	95 G 5
Mühlbuel (Salzburg), Austria ...	90 F 9	Mulberry, O. ...	18 B 6	Mullhu, Kongo Free State ...	112 O 14	Munkmarsch, Germany ...	85 C 7
Mühlbach (Tyrol), Austria ...	90 D 10	Mulberry, Tenn., 206 ...	41 J 4	Mullhu, Kongo Free State ...	112 O 14	Munky-ohae, Mongolia ...	107 H 2
Mühlbach, Hungary, '90, 6,692 ...	89 P 6	Mulberry, Tex. ...	46 L 4	Mullhu, Kongo Free State ...	112 O 14	Munauco R., Mich. ...	22 N 5
Mühlberg, Germany, '95, 3,533 ...	86 K 17	Mulberry Coraers, O., a175 ...	17 H 1	Mullhu, Kongo Free State ...	112 O 14	Munne, Africa ...	110 K 8
Mühldorf, Germany, '90, 2,938 ...	86 Q 15	Mulberry Cr., Ga. ...	38 A 6	Mullhu, Kongo Free State ...	112 O 14	Munserlyn, Ga., a150 ...	38 G 6
Mühldorf, Germany (on travel map) ...	74 L 4	Mulberry Cr., Tex. ...	47 F 3	Mullhu, Kongo Free State ...	112 O 14	Münnerstadt, Germany ...	86 M 11
Mühllehorn, Switzerland, '88, 232 ...	91 K 3	Mulberry Grove, Tenn. ...	41 P 1	Mullhu, Kongo Free State ...	112 O 14	Munns Sta., N. Y. ...	12 L 6
Mühlen Berg (Mt.), Germany ...	87 J 30	Mulberry Grove, Ill., a700 ...	21 G 8	Mullhu, Kongo Free State ...	112 O 14	Munnsville, N. Y., a425 ...	12 L 6
Mulhenberg (Co.), Ky., 17,955 ...	40 B 6	Mulberry Island, Va., a300 ...	34 K 6	Mullhu, Kongo Free State ...	112 O 14	Muno, Belgium, '90, 1,588 ...	84 F 9
Mulhenburg, Pa., a178 ...	15 K 4	Mulberry Pt., Conn. ...	10 E 5	Mullhu, Kongo Free State ...	112 O 14	Munro or Mand, River, Persia ...	103 D 5
Mulhenfels Point (Saint Thomas), Danish West Indies ...	68 J B 7	Mulchen, Chile, '85, 7,958 ...	72 C 11	Mullhu, Kongo Free State ...	112 O 14	Munro, Fort, British India ...	104 B 5
Mülhenfeth (arm of river), Germany ...	87 M 30	Mulde, Freiburger (river), Ger- many ...	86 L 17	Mullhu, Kongo Free State ...	112 O 14	Munroe Falls, O., a200 ...	17 H 2
Mülhenkamp, Germany ...	87 L 32	Mulde (river), Germany ...	85 J 15	Mullhu, Kongo Free State ...	112 O 14	Munroes, Mass. ...	9 D 3
Mülhenwerder, Germany ...	87 L 30	Muldoanich (island), Scotland ...	78 B 6	Mullhu, Kongo Free State ...	112 O 14	Munse, Egypt ...	110 S 4
Mühlgraben, Russia ...	97 D 3	Muldon, Miss. ...	43 G 3	Mullhu, Kongo Free State ...	112 O 14	Munnsfeld (Mt.), Sweden ...	95 J 4
Mühlhausen, Austria ...	90 J 5	Muldoon, Idaho ...	50 F 6	Mullhu, Kongo Free State ...	112 O 14	Münzingen, Germany ...	86 Q 10
Mühlhausen, Germany, '95, 30- 113 ...	86 K 11	Muldoon, Tex., a125 ...	46 L 8	Mullhu, Kongo Free State ...	112 O 14	Münzingen, Germany (on travel map) ...	74 J 4
Mühlhausen, Germany, '95, 2,240 ...	87 D 30	Muldraugh, Ky. ...	40 D 5	Mullhu, Kongo Free State ...	112 O 14	Münzingen, Switzerland, '88, 905 ...	91 E 4
Mühlhausen, Germany (see Mühl- hausen) ...	86 R 5	Muldrow, Ind. Ty., a400 ...	48 N 4	Mullhu, Kongo Free State ...	112 O 14	Munson, W. Va. ...	35 K 1
Mühlhausen, Germany (on travel map) ...	74 K 3	Muldrow, Kan. ...	32 A 2	Mullhu, Kongo Free State ...	112 O 14	Munson Sta., Pa., a100 ...	16 F 5
Mühlheim, Germany (see Mühl- heim) ...	86 N 5	Muldszen, Germany ...	87 C 33	Mullhu, Kongo Free State ...	112 O 14	Munsonville, N. H. ...	7 F 10
Mühlthal, Germany ...	86 Q 13	Mule Cr., Okla. ...	48 F 1	Mullhu, Kongo Free State ...	112 O 14	Munster, Austria ...	90 D 9
Muhongo, Africa ...	112 L 13	Mulege, Mexico ...	64 C 4	Mullhu, Kongo Free State ...	112 O 14	Munster, Germany ...	85 G 11
Muhshun, Africa ...	112 M 15	Mulei-el-Ghandus, Africa ...	111 G 13	Mullhu, Kongo Free State ...	112 O 14	Münster (bezirk), Germany, '95, 594,469 ...	85 H 5
Mua Jisa, Lake, Africa ...	110 P 7	Mulemba, Kapenda Ka, Africa ...	112 L 13	Mullhu, Kongo Free State ...	112 O 14	Münster (in-Westfalen), Ger- many, '95, 57,018 ...	85 J 5
Mulchi, Kongo Free State ...	112 N 12	Mulendo, Africa ...	112 K 10	Mullhu, Kongo Free State ...	112 O 14	Münster (in-Elsass), Germany, '90, place, 4,682; commune, 5,664 ...	86 Q 5
Mulek, Loch (lake), Scotland ...	78 K 6	Muleshi, Africa ...	112 P 11	Mullhu, Kongo Free State ...	112 O 14	Münster (in-Westfalen), Ger- many (on travel map) ...	74 H 3
Mulden, Netherlands, commune, '94, est.2,117 ...	84 F 4	Mulford, N. J. ...	14 F 1	Mullhu, Kongo Free State ...	112 O 14	Munster, Ill. ...	20 H 3
Muf Dong, Cape, French Indo- China ...	106 H 5	Mulfords Sta., Minn. ...	25 D 5	Mullhu, Kongo Free State ...	112 O 14	Munster (province), Ireland ...	79 D 7
Mullrea (Mt.), Ireland ...	79 B 4	Mulgrave, Port, Alaska ...	58 T 7	Mullhu, Kongo Free State ...	112 O 14	Münster (Grisone), Switzerland ...	91 N 5
Mulnea (well), Algeria ...	111 G 3	Mulgrave, Ontatio ...	13 A 6	Mullhu, Kongo Free State ...	112 O 14	Münster (Lucerne), Switzerland ...	91 G 5
Muir, Ky., a100 ...	40 H 4	Mulgrave, Pa. ...	16 B 7	Mullhu, Kongo Free State ...	112 O 14	Münster (Valais), Switzerland ...	91 G 5
Muir, Mich., 490 ...	23 L 11	Mulgrave Archipelago (see Mar- shall Is.) ...	117 K 2	Mullhu, Kongo Free State ...	112 O 14	Münster, Switzerland (see Mon- ther) ...	91 D 3
Muir Glacier, Alaska ...	58 V 7	Mulgrave Hills, Alaska ...	58 H 2	Mullhu, Kongo Free State ...	112 O 14	Münsterberg, Germany ...	87 E 32
Muirkirk, Md. ...	33 J 3	Mulgrave Island, Australia ...	115 G 2	Mullhu, Kongo Free State ...	112 O 14		
Muirkirk (town), Scotland, '91, 3,329 ...	78 H 8	Mulgrave Islands, Marshall Is. (see Mille) ...	117 M 3	Mullhu, Kongo Free State ...	112 O 14		
Muisne, Ecuador ...	70 A 3	Mulgrave Islands, New Guinea (British) ...	116 G 3	Mullhu, Kongo Free State ...	112 O 14		
Muitato, Venezuela ...	70 E 2	Mulgabal, British India ...	105 H 10	Mullhu, Kongo Free State ...	112 O 14		
Mulzenberg, Cape Colony ...	113 B 7	Mulbaeen (Mt.), Spato (see Mul- tabacen) ...	83 J 7	Mullhu, Kongo Free State ...	112 O 14		
Mulzenberg (Mt.), Cape Colony ...	113 B 7	Mulball, Okla., a550 ...	48 H 2	Mullhu, Kongo Free State ...	112 O 14		
Mulzenberg Salt Vley (pool), Cape Colony ...	113 B 7	Mulbaeen, Germany, '95, 82,986 ...	86 R 5	Mullhu, Kongo Free State ...	112 O 14		
Mulzon, France ...	82 H 2	Mulbaeen, Germany (on travel map) ...	74 H 5	Mullhu, Kongo Free State ...	112 O 14		
		Mühlheim, Germany ...	86 N 5	Mullhu, Kongo Free State ...	112 O 14		

Münsterberg, Germany, '95, 6,390	87 I 25	Murghab, Bala, Afghanistan ...	103 K 3	Murzuk, Hammada of (desert), Africa	110 K 4	Mwasmba (Stanley Falls), Kongo Free State	112 N 12
Münster Canal, Germany	85 II 5	Murghab, Kub- (Mt.), Persia	103 G 5	Murzuoching, Austria	90 L 8	Mussy, France	82 J 5
Münsterfeld, Germany, '95, 2,566	86 L 4	Murghab River, Afghanistan	103 L 3	Musa, Abu (Island), Oman	102 O 4	Mustafa Pasha, Turkey in Europe, as 8,000	98 J 7
Münster Thal (valley), Switzerland	91 N 5	Murghab River (Pamir Plateau), Turkistan	103 K 2	Musa Kila, Afghanistan	103 L 4	Mustagh Ata (Mt.), East Turk-estab	107 B 3
Muntania, O.	17 B 3	Murghab River (Pamir Plateau), Turkistan	103 P 1	Musalembic Bay, Turkey in Asia	102 L 4	Mustagh Range, British India	104 F 2
Muntak (district), Turkey in Asia	101 M 7	Muri, Africa (see Hamarua)	111 J 8	Musa, Korea	108 D 2	Mustang, Okla.	48 G 4
Muntervary or Sheep Head, Ireland	79 B 8	Muri (Aargau), Switzerland	91 G 3	Musanadim, Ras (cape), Oman	102 O 4	Mustang Bayou, Tex.	47 B 3
Munterville, Ia., a100	28 H 5	Muri (Bern), Switzerland	91 E 4	Musardu, Africa (see Musadugou)	111 D 8	Mustang Cr., Col.	53 K 7
Muntulupa, Philippine Islands	118 K 8	Muri, Mount, Java	116 D 6	Musashi (old province), Japan	108 H 8	Mustang Cr., Col.	53 L 5
Muntok, Dutch East India, a3,000	116 C 5	Muriabe, Rio (river), Brazil	71 J 8	Muscadine, Ala., a150	42 G 3	Mustang Cr., Tex.	47 E 1
Munuaaga, Africa	112 L 10	Murias de Parades, Spain	83 F 2	Museaitouk R., Ind.	19 E 7	Mustang I., Tex.	46 K 10
Munyal-Par (bank), British India	105 D 13	Murfaux, Switzerland	91 D 3	Muscate (country), Arabia (see Oman)	102 F 5	Mustang Peak, Cal.	57 D 5
Munyama, Kongo Free State	112 M 10	Murid, Baluchistan	103 M 6	Muscate (capital), Oman, a40,000	102 P 5	Mustapha (suburb of Algiers), Algeria, '90, 24,349	111 G 1
Munza, Mal, Kongo Free State	112 N 10	Murila, Nepal	104 H 5	Muscatine (Co.), Ia., s.c.'95, 25,339	28 L 4	Musters, Lake, Argentina	72 D 13
Münzberg, Germany	86 M 8	Murillo, Spain	83 M 2	Muscatae (c.h.), Ia., s.c.'95, 12,237	28 L 4	Mustique (Island), Windward Islands, West Indies	68 1/2 H 11
Muol, French Indo-China	106 F 4	Müriz See (lake), Germany	85 F 16	Muschaken, Germany	87 F 32	Mustugskala, Russia	96 J 3
Muon, French Indo-China	106 F 4	Murjek, Sweden	35 M 3	Muscie Shoals, Ala.	42 B 1	Mutabel, Bulgaria	98 K 5
Muonio Elf (river), Sweden	95 N 2	Murko, Africa	110 L 6	Muscoda, Wis., s.c.'95, 733	24 E 8	Musu Onsis, Africa	110 M 6
Muonilusta, Sweden	95 N 2	Murlo, Italy	94 K 8	Muscogee, Fla., a100	39 B 1	Muswellbrook, Australia, a1,500	115 J 6
Muota (river), Switzerland	91 J 4	Murman Coast, Russia	96 F 2	Muscogee, Ga.	38 B 7	Muszyna, Hungary	89 M 2
Muotathal, Switzerland	91 J 4	Murnansk, Russia	96 F 2	Muscogee (Co.), Ga., 27,761	38 B 7	Mut, Egypt	110 O 4
Muotathal (valley), Switzerland	91 J 4	Murnau, Germany	86 R 13	Muscogee, Ind. Ty., a2,000	48 L 3	Mut, Turkey in Asia, a2,000	101 E 4
Muottathal (valley), Switzerland (see Muotathal)	91 J 4	Murnau, Germany (on travel map)	74 K 5	Musconetcong Mt., N. J.	14 D 3	Mutamba, Africa	112 O 11
Mur (river), Austria	90 K 9	Murnionie Mine, Australia	115 F 6	Musconetcong R., N. J.	14 E 2	Muta Nzige (lake), Africa (see Albert Edward Nyanza)	112 O 11
Mur, Ain-el, Egypt	110 O 6	Muro, Cape, France	81 L 11	Muscongus Bay, Me.	6 E 8	Muthill (village), Scotland, '91	815
Mur, France	82 D 6	Muro Lucano, Italy, '81, 7,547	94 S 13	Muscogee, Kan., a525	32 G 2	Mutlaeva, Russia	96 M 3
Muradabad (and cantonment), British India, '91, 72,921	104 G 5	Murom, Russia, est.13,992	96 H 4	Muscovy (see Russia)	96,97	Mutina, Italy (see Modena)	93 K 5
Murad Dagh (Mt.), Turkey in Asia	101 C 3	Muros, Spain, '87, 9,066	83 C 2	Muscovilla, Ga.	38 C 6	Mutla (river), British India	104 M 9
Muradpashalar, Turkey in Europe	98 II 7	Muro Shima (Island), Japan	108 P 5	Musemibe, Kongo Free State	112 M 12	Mutlah, British India (see Port Canoin)	104 O 4
Murad Su (river), Turkey in Asia	101 J 3	Muroto Zaki (point), Japan	108 G 7	Musemvo, Africa	112 M 12	Mutlah (river), British India	104 O 4
Murad Su Gol (lake), Turkey in Asia	101 E 3	Murwana Goslia, Germany, '95, 1,469	87 G 25	Musera, Africa	112 K 12	Mutombo Mukulu, Kongo Free State	112 N 13
Muragami, Japan, '87, a10,805	108 J 4	Murow Dagh (Mt.), Russia	101 M 2	Musera, Africa	112 K 12	Mutrah, Oman	102 P 5
Murakereszter, Hungary	89 J 5	Murphy, Cal., 570	56 E 4	Muses Bottom, W. Va.	35 C 2	Mutau (old province), Japan	108 K 3
Mural Mountains, South African Republic	113 H 2	Murphy, Miss.	28 H 4	Museum, Kan.	32 B 2	Mattaburra, Australia, '91, 412	115 G 4
Mura Mission, Old, Brazil	70 E 4	Murphy (c.h.), N. C., 803	36 A 4	Museville, Va.	34 D 7	Mattenz, Switzerland, '88, 1,879	91 F 2
Murano, Italy, '81, 3,629	93 M 4	Murphy, Oreg.	52 B 4	Museya, Kuluema, Kongo Free State	112 N 12	Mutter (Mt.), Switzerland	91 N 4
Murany, Hungary (on travel map)	74 P 4	Murphyshoro (c.h.), Ill., '90, 3,880, '97, a6,000	21 G 10	Mush, Turkey in Asia, a27,000	101 J 3	Mutton Island, Ireland	79 B 6
Murar, Chah, Persia	103 F 3	Murphysville, Ky.	40 J 3	Mush, Russia	97 E 3	Mutton Mountain, Oreg.	52 E 2
Muras, Rio dos (river), Brazil	70 E 4	Murphytown, W. Va.	35 C 2	Mush, Siberia	110 R 8	Muttooria, W. Va.	35 J 2
Muras (Indo tribe), Brazil	70 F 4	Murray, Ark.	44 F 3	Mushi Kongo (tribe), Africa	112 K 12	Muttra (and cantonment), British India, '91, 61,195	104 F 6
Mura-Szombat, Hungary	89 H 5	Murray (Co.), Ga., 8,461	38 B 2	Mushir Rocks, Japan	108 P 2	Mutual, Okla.	17 C 4
Mura-Szombat, Hungary (on travel map)	74 N 5	Murray (c.h.), Idaho, a500	50 D 2	Mushir Strait, Japan	108 P 2	Mutual, Okla.	48 D 2
Murat, Bir, Egypt	110 P 5	Murray, Ind., a125	19 F 3	Musholm (Island), Denmark	88 J 6	Mutum, Columbia	70 C 3
Murat (Cantal), France	81 H 7	Murray, Ia., s.c.'95, 706	28 F 5	Musi (river), British India	105 G 11	Mutum, Columbia	70 C 3
Murat (Tarn), France	81 II 9	Murray (c.h.), Ky., 518	40 D 3	Musick, Cal.	57 E 7	Mutum, Columbia	70 C 3
Murat, France (on travel map)	74 F 6	Murray, Me.	6 G 4	Music Pass, Col.	53 H 7	Muy, Le, France	81 J 11
Murato, France	81 M 11	Murray (Co.), Minn., s.c.'95, 9,322	25 B 5	Muskingum (Co.), O., 51,210	18 G 5	Muyagaru, Africa	112 J 12
Murau, Austria	90 J 9	Murray, Neb.	29 J 3	Muskogum (Co.), O.	18 G 5	Muzaffaragaru, British India, '91, 18,166	104 F 5
Muravera, Italy	92 C 8	Murray, N. Y., a100	13 F 5	Muskogum R., O.	18 G 5	Muzaffarpur, British India, '91, 49,192	104 K 6
Muravevski, Siberia	107 P 1	Murray, O., a2,600	18 F 5	Muskogum R., Mich.	23 J 11	Muzaki, Greece, '89, 1,026	99 E 2
Muraya, Bander, Africa	110 T 7	Murray, S. Dak.	27 F 1	Muskogum (Co.), Mich., 22,702	23 J 11	Muz Dagh (Mt.), Persia	103 A 2
Murazo Volcano, Santo Domingo	68 D 5	Murray, Tex.	46 J 4	Muskogum R., Mich.	23 J 11	Muzdaran Pass, Persia	103 J 2
Murazano, Italy	93 D 6	Murray, Utah, a1,025	54 K 2	Muskogum R., Mich.	23 M 9	Muzlagaya, Africa	112 O 15
Murca, Portugal, '78, 1,369	83 E 3	Murray Anchorage, Bermudas	67 O 2	Muskogum R., Mich.	23 M 9	Muzlik Dagh (Mt.), Turkey in Asia	101 B 3
Murcatta (river), British India	104 M 9	Murray Bay (place), Quebec	61 O 3	Muskogum R., Mich.	23 M 9	Muzo, Colombia (see Muao)	70 C 2
Murchakar, Persia	103 D 4	Murray Bay River, Quebec	61 N 3	Muskogum R., Mich.	23 M 9	Muzon, Cape, Alaska	58 X 9
Murchison, Mount, Australia	115 B 5	Murray Bridge, Australia, a600	115 F 7	Muskogum R., Mich.	23 J 11	Muzzanella (river), Italy	93 O 3
Murchison, Mount, Canada	63 G 3	Murray Island, Solomon Islands	117 K 5	Muskogum R., Mich.	23 J 11	Mvolo, Africa	110 O 9
Murchison, Tex.	46 M 5	Murray Islands, Australia	115 G 2	Muskogum R., Mich.	23 J 11	Mwailla, Africa	112 Q 14
Murchison Falls, Africa	112 P 10	Murray Islands, Australia	115 G 2	Muskogum R., Mich.	23 J 11	Mwambi, Africa (see Pemba Bay)	112 R 14
Murchisou Goldfield (district), Australia	115 B 5	Murray Harbor, Prince Edward Island	62 G 3	Muskogum R., Mich.	23 J 11	Mwangaia, Kongo Free State	112 O 12
Murchison Goldfield, South African Republic	113 K 2	Murray Harbor Road (place), Prince Edward Island	62 G 3	Muskogum R., Mich.	23 J 11	Mwangaia Bay, Africa	112 R 13
Murchison Range, Australia	115 D 3	Murray Mout, Australia	115 B 4	Muskogum R., Mich.	23 J 11	Mwansa, Africa	112 P 11
Murchison Range (Alexandra Land), Australia	115 E 3	Murray River, Australia	115 G 6	Muskogum R., Mich.	23 M 9	Mwale, Africa	110 P 7
Murchison Rapids, Africa	112 P 14	Murrays, Mo.	30 B 1	Muskogum R., Mich.	23 M 9	Mweenish Island, Ireland	79 B 5
Murchison River, Arctic Region	3 F 10	Murraysburg, Cape Colony, '91, 1,045	113 F 6	Muskogum R., Mich.	23 M 9	Mweil, Africa	112 Q 14
Murchison River, Australia	115 B 5	Murraysburg (district), Cape Colony, '91, 4,453	113 F 7	Muskogum R., Mich.	23 M 9	Mwembe, Africa	112 Q 14
Murcia, Spain, '87, 98,538	83 M 7	Murray Lake, Quebec	61 C 6	Muskogum R., Mich.	23 M 9	Mweru (lake; see Moero), Africa	112 O 13
Murcia (ancient province), Spain	83 K 6	Murray Sta., N. Dak.	26 G 2	Muskogum R., Mich.	23 M 9	Mweesi, Africa	112 Q 12
Murcia (province), Spain, '87, 491,436	83 L 6	Murraysville, W. Va., a250	35 C 2	Muskogum R., Mich.	23 M 9	Mwomero, Africa	112 Q 12
Murcia-Ingó, Honduras	66 K 5	Murrayville, Ga.	38 D 3	Muskogum R., Mich.	23 M 9	Myafog, Burma	106 B 4
Murcia-Ingó, Bay, Costa Rica	66 B 11	Murrayville, Ill., 422	21 E 6	Muskogum R., Mich.	23 M 9	Myakka R., Fla.	39 M 8
Murcia-Ingó, Point, Costa Rica	66 B 10	Murree, British India	104 D 3	Muskogum R., Mich.	23 M 9	Myamatanlamasa, Burma	106 C 8
Murcia-Ingó, Point, Costa Rica	66 B 11	Mürren, Switzerland (on travel map)	91 F 5	Muskogum R., Mich.	23 M 9	Myanaung, Burma	106 B 5
Murcia-Ingó Islands, Costa Rica	66 J 9	Murres Islet, S. C.	37 L 4	Muskogum R., Mich.	23 M 9	Myangah, Burma	106 B 2
Mur-de-Barrez, France	81 H 8	Murrdardt, Germany	86 P 10	Muskogum R., Mich.	23 M 9	Myant, La.	45 E 2
Mur-de-Bretagne, France	80 C 4	Murrolta, Cal., a200	57 H 9	Muskogum R., Mich.	23 M 9	Myang-niya, Burma	106 B 6
Murderers' Bay, Madagascar	112 R 15	Murro di Porco, Capo (cape), Italy	94 N 14	Muskogum R., Mich.	23 M 9	Myeah, Turkey in Asia	101 B 4
Murdia, Africa	111 E 7	Murrumburrah, Australia, est. 1,230	115 H 6	Muskogum R., Mich.	23 M 9	Myene, Greece	99 G 5
Murdo, Wady, Africa	110 M 6	Murry, Miss.	43 D 1	Muskogum R., Mich.	23 M 9	Myenne, N. Y.	12 L 5
Murdoch, Ill., a175	21 J 6	Murry, Wis.	24 D 3	Muskogum R., Mich.	23 M 9	Myeunes, France	82 F 6
Murdoch, Minn.	32 F 4	Murysville, Pa., a200	16 C 6	Muskogum R., Mich.	23 M 9	Myers (c.h.), Fla., a.c.'95, 725	39 N 9
Murdoch, Kan., s.c.'95, 243	25 B 4	Murshidabad, British India, '91, 35,576	104 M 7	Muskogum R., Mich.	23 M 9	Myers, Ga.	38 H 7
Murdoch, Neb., a200	29 II 3	Murshly, England	77 D 3	Muskogum R., Mich.	23 M 9	Myers, Ky., a175	40 J 4
Murdu, Sumatra	116 A 3	Murta, Ark.	44 L 2	Muskogum R., Mich.	23 M 9	Myers, Mo.	30 H 6
Mure, La (Isère), France	81 L 8	Murten, Switzerland (see Morat)	91 D 4	Muskogum R., Mich.	23 M 9	Myers, Mont.	49 J 3
Mure, La (Rhône), France	81 K 7	Murud, British India	105 D 10	Muskogum R., Mich.	23 M 9	Myers, N. Y.	13 K 6
Mure River, Manchuria	107 N 1	Mururoa (Island), Low Archipelago	117 N 10	Muskogum R., Mich.	23 M 9	Myersburg, Pa., a125	15 K 3
Murerville Sta., Ill.	21 F 9	Murussu (river), Tibet	107 E 4	Muskogum R., Mich.	23 M 9	Myersstown, Pa., 1,880	15 K 6
Muret, France, '91, 4,142	81 G 9	Muruti, Rio (river), Columbia	70 C 4	Muskogum R., Mich.	23 M 9	Myersville, Md., a150	33 G 2
Muret, France (on travel map)	74 E 7	Murvale, Ontario	60 J 3	Muskogum R., Mich.	23 M 9	Myersville, Wyo.	50 L 7
Muretto Pass, Switzerland	91 M 5	Murviel, France	81 B 11	Muskogum R., Mich.	23 M 9	Mygeaia (Island), Denmark	88 A 2
Murftal, Romania	98 L 4	Murwarra, British India	104 H 8	Muskogum R., Mich.	23 M 9	Myhyte R., Alaska	58 S 6
Murfreesboro (c.h.), Ark., 159	44 E 6	Murzi (river), Austria	90 M 9	Muskogum R., Mich.	23 M 9	Mylingyan, Burma, '91, 10,790	106 B 4
Murfreesboro, N. C., 674	36 P 2	Murzapur, British India	104 M 1	Muskogum R., Mich.	23 M 9	Mylingyan (district), Burma	106 B 4
Murfreesboro (c.h.), Tenn., 3,729	41 J 3	Mürztag, Austria	90 L 8	Muskogum R., Mich.	23 M 9	Mylthta, Burma	106 C 4
Murghab River, Afghanistan (see Murghab)	103 L 3	Murzuk, Africa, a6,500	110 K 4	Muskogum R., Mich.	23 M 9	Mykonoa, Greece, '89, 3,382	99 M 6
Murghab, Romania	98 K 2			Muskogum R., Mich.	23 M 9	Mykonoa (Island), Greece	99 M 6
				Muskogum R., Mich.	23 M 9	Mylae, Italy (see Milazzo)	94 M 13
				Muskogum R., Mich.	23 M 9	Mylasa, Turkey in Asia (see Milasso)	101 C 4

Mylassa

INDEX TO MODERN MAPS.

Mzombe

Mylassa, Turkey In Asia (see Meiaso)	101 O 4	Myong-chan, Korea	108 D 3	Myrtle, W. Va.	35 B 5	Mystic, Ga.	38 E 8
Mylau, Germany, '95, 7,379 ...	86 L 15	Myothit, Burma	106 B 5	Myrtle Cr., Oreg.	52 B 3	Mystic, Ia., a.c.'95, 2,300.	28 H 6
Myler, Ind.	19 D 1	Myra, Ga.	38 G 8	Myrtle Cr., Oreg.	52 F 3	Mystic, La.	45 B 5
Mylea, Miss.	43 C 6	Myra, Me.	6 F 6	Myrtle Creek, Oreg., a175.	52 B 3	Mystic, Mass.	9 D 3
Myli, Greece	99 G 5	Myra, Pa., a350.	16 E 6	Myrtlegrove, La., a350.	45 K 7	Mystic, Quebec	61 J 8
Mylling (Mt.), Denmark	88 A 1	Myra, W. Va.	35 B 4	Myrtlepoint, Oreg., 354.	52 A 3	Mystic, S. Dak.	27 A 2
Mylopotamos (river), Crete ...	99 D 8	Myrdala Jökull (glacier), ice-land	88 O 3	Myrtle Springs, Tex.	46 M 5	Mystic La., Mass.	9 D 3
Mymensing, British India (see Maimansingh)	104 N 7	Myrheden, Sweden	95 M 4	Myrtlewood, Ala., a150.	42 B 6	Mystic R., Mass.	8 D 6
Mymensingh, British India (see Maimansingh)	104 N 7	Myrick, Miss.	43 F 7	Myrto Bay, Greece	99 B 4	Myty Law (Mt.), Scotland ...	78 G 8
Mynach, Pont-y-, Wales (see Devil's Bridge)	75 E 9	Myricks, Mass., village, a.c.'95, 211	9 D 5	Myrtos, Crete	99 E 9	Mythen (Mt.), Switzerland ...	91 J 3
Mynpooree, British India (see Mainpuri)	104 G 6	Myrtle, L., Fla.	29 O 6	Myshall, Ireland	70 H 6	Mytika, Greece, '89, 368	99 C 3
Mynpuri, British India (see Mainpuri)	104 G 6	Myrtle, Ga.	38 D 7	Myshkin, Russia, est. 2,877	97 M 3	Mytliene, Samoa	99 P 5
Mynydd Epynt (Mt.), Wales ...	75 E 9	Myrtle, Ill., a100.	20 G 1	Myslowitz, Germany, '95, 11,184	89 M 2	Mytliene (city), Turkey In Asia, a20,000	101 B 3
Myo (river), British India ...	104 O 9	Myrtle, Ky., a400.	40 L 5	Mysol Island, New Guinea (see Misol)	116 G 5	Mythra (river), Burma	106 B 3
Myohaung, Burma	106 A 4	Myrtle, Miss., a225.	43 F 1	Mysore (and cantonment), British India, '91, 74,048	105 F 13	My Vatn (lake), Iceland	88 Q 2
Myonessus (promontory), Turkey In Asia	101 B 3	Myrtle, Mo.	31 K 11	Mysore (state), British India, '91, 4,943,604	105 F 13	Mzenk, Africa	110 N 7
		Myrtle, Neb.	29 D 2	Mysova, Siberia	100 N 3	Mzab (district), Algeria	111 G 2
		Myrtle, Okla.	48 G 2			Mzenk, Russia (see Mtsensk) ..	97 L 5
		Myrtle, Ontario	60 F 3			Mzombe (river), Africa	112 P 12
		Myrtle, S. Dak.	27 F 3				
		Myrtle, Va.	34 K 7				

INDEX TO MODERN MAPS.

N

Namouna

NAME, COUNTRY OR STATE, AND POPULATION.	Map Number and Index.	NAME, COUNTRY OR STATE, AND POPULATION.	Map Number and Index.	NAME, COUNTRY OR STATE, AND POPULATION.	Map Number and Index.
Na, Mong, Siam,	106 D 5	Nagar (Kashmir), British India	104 E 1	Nahave, British India	105 O 12
Naab (river), Germany	86 O 15	Nagar (Panjab), British India	104 F 3	Nahcotta, Wash., a175	51 A 3
Naalehu, Hawaii	118 O 7	Nagar (Hyderabad), British India	105 H 10	Nabe (river), Germany	86 N 5
Naam, Arabia	102 L 5	Nagar, Persia	103 G 6	Nabehef Island, Africa	110 R 6
Naama, En, Algeria	111 F 2	Nagarikoll, British India, '91,	11,187	Nabia, Africa	119 J 3
Naarden, Netherlands, commune,	94, est. 3,291	Nagar, Persia	103 G 6	Nabigongo, Africa	112 Q 13
Naarn (river), Austria	90 K 7	Nagasaki (division), Japan, '96,	est. 796,000	Nahiku, Hawaii	118 N 3
Naas, Ireland, '91, 3,735	79 H 5	Nagato (old province), Japan	108 E 6	Nahma, Mich., a400	22 H 6
Nab (river), Germany (see Naab)	86 O 15	Nagato Yama (Mt.), Japan	108 D 8	Nahon (river), France	82 D 6
Nabatfeh-el-Tahta, Turkey in Asia	102 C 5	Nagavaram, British India	105 H 11	Nahor, Va.	34 G 5
Nab, Ind., a100	19 E 7	Nagavull (river), British India	105 J 10	Nahrawan, Turkey in Asia	101 L 6
Nabburg, Germany	86 O 15	Nagawicka, Wis.	24 D 10	Nahr Barada (river), Turkey in Asia	102 D 4
Nabel, Egypt	110 P 5	Nagawicka, Wis.	24 D 10	Nahr Beirut (river), Turkey in Asia	102 C 4
Nabel, Tunis	111 J 1	Nagato Yama (Mt.), Japan	108 D 8	Nahr Belik (river), Turkey in Asia	101 H 4
Nabeleque, Rio (river), Brazil	71 F 8	Nagare, Germany, '90, 3,540	86 P 8	Nahr-el-Asi (river), Turkey in Asia	101 F 4
Nabha, British India, '91, 17,108	104 F 4	Nagare, British India, '91,	117,191	Nahr-el-Auja (river), Palestine	102 B 8
Nabis, Africa	113 D 4	Nagaya, Japan, '94, est. 206,742	108 H 6	Nahr-el-Awaj (river), Turkey in Asia	102 D 5
Nablus (district), Palestine	102 B 7	Nagpure, British India (see Nagpur)	105 G 9	Nahr-el-Hashany (river), Turkey in Asia	102 C 5
Nablus (Palestine), Turkey in Asia, a20,000	102 E 2	Nagpur (and cantonment), British India, '91, 117,014	105 G 9	Nahr-el-Kasimieh (river), Turkey in Asia	102 C 5
Nabussat Pond, Mass.	9 C 2	Nagua (river), Santo Domingo	68 E 6	Nahr-el-Kebir (river), Turkey in Asia	101 F 5
Nabresina, Austria	90 H 12	Naguabo (parish), Porto Rico, '87, 9,876; (place proper), '98, est. 2,000	68 1/2 H 3	Nahr-el-Kelb, Turkey in Asia	101 F 6
Nahrweh, Egypt, '82, 6,017	110 S 3	Nagubent, Africa	110 J 3	Nahr-el-Mukutta (river), Palestine	102 B 7
Nabs Cr., Md.	33 G 7	Nagura, British India (see Nagore)	104 D 6	Nahr-er-Rukkad (river), Turkey in Asia	102 D 6
Nabt, Turkey in Asia	102 G 5	Nagy-Abony, Hungary, '90, 12,012	89 L 4	Nahr Iskanderuneh (river), Palestine	102 B 7
Nabua, Philippine Islands, '87, 17,045	118 E 5	Nagy-Atad, Hungary	89 J 5	Nahr Litany (river), Turkey in Asia	102 C 5
Nabulus, Palestine (see Shechem)	102 C 8	Nagy-Bajom, Hungary	89 J 5	Nahr Namin (river), Turkey in Asia	102 B 6
Nacaluca, Mexico	64 N 8	Nagy-Banya, Hungary, '90, 9,838	89 P 4	Nahr Nil (river), Turkey in Asia	101 L 6
Nacallagh, Slieve (Mt.), Ireland	79 G 4	Nagy-Beskerék, Hungary, '90, 21,934	89 M 6	Nahr Rubin (river), Palestine	102 B 8
Nacome, Honduras	66 H 6	Nagy-Beskerék, Hungary (on travel map)	74 P 6	Nahr Sukereir (river), Palestine	102 A 9
Nachalo, Loyalty Islands	117 J 10	Nagy-Bélez, Hungary	89 K 3	Nabu, Persia	103 K 7
Nachi, Japan	108 H 7	Nagy-Bélez, Hungary (on travel map)	74 O 4	Nahud, Turkey in Asia	102 H 7
Nachod, Austria, commune, '90, 6,364	90 N 3	Nagy-Dorog, Hungary	89 K 5	Nahucl Huapi, Lake, Argentina	72 C 12
Nachtgal (explorer's route), Africa	109 J 3	Nagy-Enyed, Hungary, '90, 5,932	89 P 5	Nahuata, Ga., a175	38 G 9
Nachtigal Falls, Africa	112 J 9	Nagy-Győr, Hungary (see Raab)	80 J 4	Nahwah or Lolo Fork, Idaho	50 D 3
Nachusa, Ill.	20 G 2	Nagy-Ida, Hungary	89 N 3	Naiau (island), Fiji	117 C 3
Nachvak Bay, Labrador	59 S 5	Nagy-Kalló, Hungary, '90, 5,632	89 O 4	Naiand, Persia	103 G 4
Nacimfeno, Mexico	64 H 4	Nagy-Kanizsa, Hungary, '90, 20,019	89 J 5	Naiand, Kub (Mt.), Persia	103 G 4
Nacimfento Cr., Cal.	57 D 7	Nagy-Károly, Hungary, '90, 13,475	89 O 4	Naiand River, Persia	103 E 7
Nacional, Porto, Brazil	71 H 6	Nagy-Káta, Hungary, '90, 6,028	89 L 4	Naiho Harbor, Japan	108 N 1
Nacional, Puerto, Colombia	70 C 2	Nagy-Kikinda, Hungary, '90, 22,708	89 M 6	Naiig, Rio (river), Philippine Islands	118 J 9
Nacional, Porto, Mexico	65 K 6	Nagy-Kikinda, Hungary (on travel map)	74 P 6	Naihat, British India, '91, 29,724	104 N 1
Nacional, Valle, Mexico	65 K 6	Nagy-Kőrös, Hungary, '90, 24,584	89 L 4	Nail, Ind. Ty.	48 N 5
Nacka, Sweden	95 N 8	Nagy-Küküllő (comitat), Hungary, '90, 135,312	89 Q 6	Naila, Germany	86 M 14
Nackawick, New Brunswick	62 B 4	Nagy-Lak, Hungary, '90, 12,800	89 O 3	Nailon, Tenn.	41 P 3
Nackten (lake), Sweden	95 J 5	Nagy-Mihály, Hungary	89 O 3	Nailsworth, England	75 H 10
Nacodoches (Co.), Tex., 15,984	46 N 6	Nagy-Röcze, Hungary	89 M 3	Naim, Oasis of Abu, Africa	110 L 3
Nacodoches (c.h.), Tex., 1,138, 406 D	101 D 3	Nagy-Sándor (Mt.), Hungary	89 P 5	Naim, Beni, Palestine	102 C 9
Nacoleia, Turkey in Asia	101 D 3	Nagy-Somkút, Hungary	89 P 5	Nain, Labrador	59 S 5
Nacolia, Turkey in Asia (see Nacoleia)	101 D 3	Nagy-Suralonta, Hungary, '90, 12,650	89 N 5	Nain, Persia, a5,000	103 E 4
Nacoochee, Ga., a250	38 D 2	Nagy-Szeben, Hungary (see Hermannstadt)	89 P 6	Nain, Chah, Persia	103 F 4
Nacora, Neb.	29 H 1	Nagy-Stent-Miklós, Hungary, '90, 12,311	89 M 5	Nain (district), Persia	103 E 4
Nacote Cr., N. J.	14 G 7	Nagy-Szöllös, Hungary, '90, 5,187	89 O 3	Nain Tal, British India	104 G 5
Nacton, England	77 M 2	Nagy-Tapolcsány, Hungary	89 K 3	Nainville, France	82 F 4
Nacuag, Lake, Ireland	79 E 1	Nagy-Várad, Hungary (see Grossvárad)	89 N 4	Nainwal, British India	104 E 7
Nada, Tex.	46 L 8	Nahakoung Junction, Burma	106 B 2	Nainral (island), Fiji	117 C 3
Nadali, Afghanistan	103 L 5	Nahaku Point, Hawaii	118 P 5	Nain, Ont.	60 D 4
Nadand, Hungary	89 M 3	Nahan, British India	104 F 4	Nain, River, Scotland	78 H 5
Nadass, Hungary (on travel map)	74 P 4	Nahanni River, Canada	63 E 1	Nain (county), Scotland, '91, 10,019	78 J 4
Nadbrzeze, Austria	89 O 1	Nahant, Mass., vil., a600	9 E 3	Nain (town), Scotland, '91, 4,014	78 J 4
Nadder, River, England	75 J 11	Nahant, S. Dak.	27 A 2	Nainvasha, Lake, Africa	112 Q 11
Nadeau, Cal.	57 D 9	Nahant Bay, Mass.	9 E 3	Nalzar, Persia	103 D 3
Nadeau, Kan.	32 G 2	Nahav, Iran	110 M 8	Naja, La, Spain	83 M 3
Nadeau, Mich., a300	22 F 6	Nahas, Hoofra en, Africa	110 M 8	Najac, France, '91, 1,870	81 H 8
Nadeau, Tex.	47 C 3	Nahave, British India	105 O 12	Najara, Spain (see Najera)	83 K 2
Nadajda Strait, Japan	108 P 3	Nahcotta, Wash., a175	51 A 3	Najarros, Cuba	68 G 3
Nádendal, Russia, est. 687	97 D 1	Nahcotta, Wash., a175	51 A 3	Najera, Spain	83 K 2
Nadlad, British India, '91, 29,048	104 D 8	Nahcotta, Wash., a175	51 A 3	Najerilla (river), Spain	83 K 2
Nadrona Harbor, Fiji	117 A 4	Nahcotta, Wash., a175	51 A 3	Najhabad, British India, '91, 10,410	104 G 5
Nadwóna, Anstria, '90, 7,227	89 Q 3	Nahcotta, Wash., a175	51 A 3	Naju, Korea	108 C 6
Nadyar, Turkey in Asia	101 G 4	Nahcotta, Wash., a175	51 A 3	Naku, Burma	106 C 3
Næraa, Nørre, Denmark	88 G 5	Nahcotta, Wash., a175	51 A 3	Nakab, Persia	103 J 4
Nærbø, Norway	95 D 6	Nahcotta, Wash., a175	51 A 3	Nakabele Rapids, Africa	112 O 15
Nærø, Norway	95 E 6	Nahcotta, Wash., a175	51 A 3	Nakadori Jima (island), Japan	108 D 7
Næs, Norway	95 F 6	Nahcotta, Wash., a175	51 A 3	Naka Leche, Africa	112 M 16
Næsby (river), Denmark	88 K 6	Nahcotta, Wash., a175	51 A 3	Nakalele, Hawaii	118 M 3
Næsfland, Norway	95 E 7	Nahcotta, Wash., a175	51 A 3	Nakamura (Iwak), Japan	108 K 5
Næslund, Norway	95 E 7	Nahcotta, Wash., a175	51 A 3	Nakamura (on Shikoku Island), Japan	108 F 7
Næsø (island), Norway	95 H 3	Nahcotta, Wash., a175	51 A 3	Nakamura (on Tanaga Shima), Japan	108 E 8
Næsøby, Norway	95 Q 1	Nahcotta, Wash., a175	51 A 3	Naka-no Shima (island), Japan	108 O 4
Næstved, Denmark, '90, 5,502	88 K 6	Nahcotta, Wash., a175	51 A 3	Naka Shima (island, south of Nagasaki), Japan	108 D 7
Nafa, Japan, '90, est. 42,250	108 O 6	Nahcotta, Wash., a175	51 A 3	Naka Shima (one of the Okai Islands), Japan	108 F 5
Näfels, Switzerland, '88, 2,248	91 K 3	Nahcotta, Wash., a175	51 A 3	Nakassa (tribe), Africa	110 L 6
Naff La.	45 F 1	Nahcotta, Wash., a175	51 A 3	Nakatsu, Japan, '87, est. 15,452	108 E 7
Naffs, Va.	34 C 6	Nahcotta, Wash., a175	51 A 3	Nakb-el-Gharab, Egypt	110 N 3
Nafuoy, Lake, Ireland	79 B 6	Nahcotta, Wash., a175	51 A 3	Nakb-el-Hajar, Arabia	101 K 7
Naftel, Ala.	42 E 6	Nahcotta, Wash., a175	51 A 3	Nakechamik I., Alaska	58 L 8
Näfvorsvar, Sweden	95 K 7	Nahcotta, Wash., a175	51 A 3	Nakel, Germany, '95, 7,401	87 F 26
Naga, Africa	110 P 6	Nahcotta, Wash., a175	51 A 3		
Naga, Au, Africa	110 M 3	Nahcotta, Wash., a175	51 A 3		
Nagaba, Philippine Islands, '87, 5,791	118 D 7	Nahcotta, Wash., a175	51 A 3		
Nagad, Jebel (Mt.), Egypt	110 P 4	Nahcotta, Wash., a175	51 A 3		
Naga Hills District, British India	106 B 1	Nahcotta, Wash., a175	51 A 3		
Nagai I., Alaska	58 J 9	Nahcotta, Wash., a175	51 A 3		
Nagano, Japan, '94, est. 32,330	108 H 5	Nahcotta, Wash., a175	51 A 3		
Nagano (division), Japan, '96, est. 1,212,090	108 E 1	Nahcotta, Wash., a175	51 A 3		
Nagaoka, Japan, '87, est. 15,572	108 J 5	Nahcotta, Wash., a175	51 A 3		

Nampa, Idaho, a775	50 C 6	Naagoko, Africa	112 K 9	Naples, Cal.	57 E 8	Narlen See (lake), Germany	87 E 31
Nam Pat, Siam	106 E 6	Nangopeli, Africa	111 E 8	Naples, Fla., a125	39 N 10	Nari-khorsum (district), Tibet	107 B 4
Namps, France	82 E 1	Nangoway Point, Africa	112 Q 12	Naples, Bay of, Fla.	39 N 10	Narlinga, Australia	115 H 7
Namrash, Mo.	30 F 6	Nang Rong, Siam	106 F 7	Naples, Idaho	50 C 1	Nariu (district), Afghanistan	103 N 2
Namreg, Baluchistan	103 L 6	Nangua, Kongo Free State	112 N 10	Naples, Ill., 452	21 D 6	Naria Peak (Mt.), Afghanistan	103 M 5
Nam Rol (river), Africa	110 O 8	Nan-hiung, China	107 1/2 E 10	Naples, Ind. Ty.	48 G 4	Narika, Kan., a150	32 E 2
Nam Sai, Siam	106 F 8	Nau-ho, China	107 1/2 E 4	Naples, Italy, '81, town, 455-283; commune, 494,314; '95, commune, est.526,800	94 Q 13	Narkeeta, Misa., a175	43 G 5
Nam Sak (river), Siam	106 E 7	Nau-ho, French Indo-China	106 G 6	Naples, Bay of, Italy	94 Q 13	Narli, Turkey in Asia	101 C 2
Nam-sau, Korea	108 C 4	Nau-hul, China	107 1/2 II 7	Naples (province), Italy, '81, 1,001,245; '95, est.1,146,033.	94 Q 13	Narmanada River, British India (see Nerbudda River)	104 E 9
Namsh, Africa	113 C 3	Nani, Afghanistan	103 N 4	Naples, Italy (local map of)	94 S 9	Narman, British India, '91, 21,150	104 F 6
Namsen Elv (river), Norway	95 H 4	Nanjangad, British India	105 F 13	Naples, N. Y., 1,266	13 H 6	Narml, Italy, '81, 2,850	94 M 9
Namsenfjord (bay), Norway	95 G 4	Nanjemoy, Md.	33 II 5	Naples, S. Dak., a100	27 G 2	Narriljas, Turkey in Asia	101 K 3
Namslau, Germany, '95, 6,334	87 K 26	Nankaido (division), Japan	108 F 7	Naples, Tex., a350	46 N 4	Narullagi, Afghanistan	103 J 5
Namslau, Germany (on travel map)	74 O 3	Nankang, China	107 1/2 E 10	Naples, Utah	54 N 2	Naruo, Italy, '81, 10,395	94 K 14
Namsos, Mian.	25 C 6	Nankang, China	107 1/2 F 8	Napoleon, Ga.	6 B 8	Narodchi, Russia	97 G 6
Namsos, Norway, '91, 1,824.	95 G 4	Nankin, Mich., a125	23 P 13	Napoleon, Ind., a400	19 F 6	Narou, Kan.	32 D 4
Namsvand (lake), Norway	95 H 4	Nankin, O., a200	17 F 3	Napoleon, Ky., a100	40 G 3	Narotch Lake, Russia	97 F 4
Nam Teog (river), Burma	106 D 4	Nanking, China, '98, a130,000	107 1/2 G 6	Napoleon, Mich., 534	23 N 13	Narova, Russia (see Ivangorod)	97 F 2
Nam (island), Marshall Is.	117 L 3	Nan-kuang, China	107 1/2 E 10	Napoleon, Mo., a175	30 D 6	Narova (river), Russia	97 G 2
Namoka Islands, Tonga	117 B 6	Nan-ling, China	107 1/2 E 4	Napoleon (c.h.), N. Dak.	26 E 3	Narovoat, Russia, est. 4,855	96 H 5
Namuli Mountains, Africa	112 Q 14	Nanahubba, Ala.	42 B 8	Napoleon (c.h.), O., 2,764	17 B 2	Narvoch or Eddistone (island), Solomon Islands	117 J 5
Namar, Belgium, '90, 30,087; '95, est.31,938	84 E 8	Nannakru, Liberia	111 D 9	Napoleon (c.b.), La., 723.	45 G 7	Narvogli, Australia	115 B 6
Namur (with suburbs, including Jemba and Saint Servais), Belgium, '90, 37,182.	84 E 8	Nanne Warrior (creek), Miss.	43 G 4	Napoli, Italy (see Naples)	94 S 9	Narrow Cape, Alaska	58 O 8
Namar (province), Belgium, '90, 335,471; '95, est.344,323.	84 E 8	Nann-ogaa, China	107 1/2 G 10	Napoli (province), Italy (see Naples)	94 Q 13	Narrows, Ala.	42 F 1
Namar, Belgium (on travel map)	74 G 3	Nannhofen, Germany	86 Q 13	Napoli, N. Y., a100	13 E 7	Narrows, The, Bermudas	67 P 2
Nam Ur (river), French Indo-China	106 F 4	Nann-ahag, China, '98, a40,000,107 1/2 B 11	38 A 3	Napoli di Malvasia, Greece (see Monemvasia)	99 II 7	Narrows, First, Chile	72 D 14
Namur, Quebec	61 E 7	Nannau, Australia, a1,000.	115 B 5	Napoli di Romaia, Greece (see Nauplia)	99 G 5	Narrows, Second, Chile	72 C 14
Namuron, Africa	112 Q 14	Nanny River, Ireland	79 J 4	Naponee, Neb., a100	29 E 3	Narrows, Fla.	39 Q 7
Namus, Wahn-el, Africa	110 L 3	Nanomama (island), Ellice Is. (see Hndao)	117 O 4	Napoopa, Hawaii	118 N 6	Narrows, The, Idaho	50 F 6
Namazgah, Afghanistan	103 L 4	Nanomea (island), Ellice Is.	117 O 3	Napoule, Golfe de la (gulf), France	81 J 11	Narrows, Ky.	40 C 5
Nam-wen, Korea	108 C 6	Nan-pi, China	107 1/2 F 3	Narrows, The, N. Y.	11 P 15	Narrows, Oreg.	52 G 2
Nam-yaug, Korea	108 C 5	Nansa (tribe), Africa	112 N 15	Narrows, Va., a100	34 B 6	Narrows, Va., a100	34 B 6
Nam Yen, Burma	106 D 4	Nansemond (Co.), Va., 19,692.	34 K 7	Narrows (atrait), West Indies, 68 1/2 D 6	108 E 1	Narrowsburg, N. Y., a425	11 N 8
Nan, Siam, a4,000	106 E 5	Nansen (farthest north, April 7, 1895), Arctic Region	3 I 4	Narrowsburg, N. Y., a425	11 N 8	Narrows Light, Mass.	8 F 7
Nana (river), Africa	110 L 9	Nansene, Oreg.	52 D 1	Narrowsburg, N. Y., a425	11 N 8	Narrows, Philppine Islands, '87, 18,308	118 C 3
Nana, British India	104 D 7	Nansen's homeward journey, Arctic Region	3 L 3	Narrowsburg, N. Y., a425	11 N 8	Narwar, British India	104 F 7
Nanachewaw, Misa.	43 C 6	Naasens Winter Hut, 1895-96, Franz Josef Land	3 B 2	Narrowsburg, N. Y., a425	11 N 8	Naryn, Siberia, est.1,773.	100 L 3
Nanafalla, Ala.	42 B 6	Nan-shan Mountains, Tibet	107 F 3	Narrowsburg, N. Y., a425	11 N 8	Naryn Sands (sandy desert), Russia	96 J 6
Nanaimo, British Columbia, '91, est.4,595	63 E 4	Nanson Sta., Ia.	28 B 5	Narrowsburg, N. Y., a425	11 N 8	Nas, Sweden	95 J 6
Nanaimo (district), British Columbia	63 E 4	Nant, France	81 J 8	Narrowsburg, N. Y., a425	11 N 8	Näs (Gelleborg), Sweden	95 K 6
Nana-Khandu, Africa	112 M 13	Nantaches, L., La.	45 D 3	Narrowsburg, N. Y., a425	11 N 8	Näs (Jemtland), Sweden	95 J 5
Nana Khana Mountain, British India	104 C 3	Nantahalal Mts., N. C.	36 B 4	Narrowsburg, N. Y., a425	11 N 8	Nasacara, Bolivia	70 D 7
Nanaokuli, Hawaii	118 J 2	Nantahala Sta., N. C.	36 B 4	Narrowsburg, N. Y., a425	11 N 8	Nasaki, Africa	112 O 11
Nanaala, British India	105 O 11	Nan-tan, China	107 H 6	Narrowsburg, N. Y., a425	11 N 8	Nasar, Africa	111 J 3
Nano-an, China	107 1/2 D 10	Nantasket, Neb.	29 F 2	Narrowsburg, N. Y., a425	11 N 8	Nasar, En, Africa	111 J 3
Nanao, Australia, '91, 274	115 J 5	Nantasket Beach, Mass.	8 F 7	Narrowsburg, N. Y., a425	11 N 8	Nasbie, Va.	34 C 2
Nanao, Japan, '86, est.8,965.	108 H 5	Nantasket Sta., Mass., s.c.'95, 377	9 E 3	Narrowsburg, N. Y., a425	11 N 8	Nasblains, France	81 J 8
Nanao River, Africa	110 K 9	Nanterre, France, '91, commune, 10,430; town, 9,093	80 K 1	Narrowsburg, N. Y., a425	11 N 8	Nasby, S. Dak.	27 A 2
Nanáás, Hladjé, Hungary, '90, 14,457	89 N 4	Nantes, Col.	53 J 2	Narrowsburg, N. Y., a425	11 N 8	Nasca, Cape, Peru	70 B 7
Nanatsushima (island), Japan	108 H 5	Nantes, France, '96, 123,902.	80 D 5	Narrowsburg, N. Y., a425	11 N 8	Nasco River, British Columbia	63 F 3
Nanawale, Hawaii	118 P 6	Nantes, France (on travel map)	74 D 5	Narrowsburg, N. Y., a425	11 N 8	Nase, Japan	108 P 5
Nanaway, Australia	115 H 4	Nantenil, France	82 G 3	Narrowsburg, N. Y., a425	11 N 8	Naseby, England	75 K 9
Nanay, Rio (river), Peru	70 C 4	Nantenil-le-Houdouin, France	82 F 2	Narrowsburg, N. Y., a425	11 N 8	Naseby, New Zealand, '91, 496; '96, 447	117 C 8
Nanay, France	82 E 6	Nantiat, France	81 G 7	Narrowsburg, N. Y., a425	11 N 8	Nasel, Wash.	51 B 3
Nance, Kan.	32 C 2	Nanticoke, Md., a300	33 M 6	Narrowsburg, N. Y., a425	11 N 8	Nash, Ky.	40 D 6
Nance (Co.), Neb., 5,773	29 F 2	Nanticoke, N. Y., a150	12 K 7	Narrowsburg, N. Y., a425	11 N 8	Nash, La.	45 D 2
Nance, N. C.	36 K 2	Nanticoke, Pa., '90, 10,044; '97, a14,000	15 L 4	Narrowsburg, N. Y., a425	11 N 8	Nash, Mass.	9 E 4
Nan-chang, China	107 1/2 C 7	Nanticoke Cr., N. Y.	12 K 7	Narrowsburg, N. Y., a425	11 N 8	Nash (Co.), N. C., 20,707	36 O 2
Nan-chang, China, '98, a130,000	107 1/2 F 8	Nanticoke R., Md.	33 M 5	Narrowsburg, N. Y., a425	11 N 8	Nash, N. Dak.	26 G 1
Nan-chao, China	107 1/2 D 6	Nantmeal Village, Pa., a250	15 L 6	Narrowsburg, N. Y., a425	11 N 8	Nash, Tex., a250	46 L 5
Nan-cheng, China	107 1/2 G 5	Nan-to, China	107 1/2 C 7	Narrowsburg, N. Y., a425	11 N 8	Nashawaia, N. Mass.	9 B 6
Nan-chuan, China	107 H 5	Nanton, Canada	63 II 4	Narrowsburg, N. Y., a425	11 N 8	Nashob, Africa	111 C 5
Nançois-le-Petit, France	82 L 3	Nan-tsing, China	107 1/2 F 10	Narrowsburg, N. Y., a425	11 N 8	Nashoba, Mass.	9 C 2
Nancowsly (island), British India	106 A 11	Nantina, France, '91, 2,973	80 L 6	Narrowsburg, N. Y., a425	11 N 8	Nashobah, Wis.	24 D 10
Nancy, France, '96, 96,306	82 N 3	Nantucket (Co.), Mass., s.c.'95, 3,016	8 O 7	Narrowsburg, N. Y., a425	11 N 8	Nashobah, Wis.	24 D 10
Nancy, France (on travel map)	74 H 4	Nantucket (c.h.), Mass., s.c. '95, town, 3,016; vill., 2,833.	8 O 7	Narrowsburg, N. Y., a425	11 N 8	Nashobah, Wis.	24 D 10
Nancy, Ky., a100	40 G 6	Nantucket (Iarh.), Mass.	8 O 7	Narrowsburg, N. Y., a425	11 N 8	Nashobah, Wis.	24 D 10
Nancy, Quebec	61 J 6	Nantucket I., Mass.	8 O 8	Narrowsburg, N. Y., a425	11 N 8	Nashobah, Wis.	24 D 10
Nancy, Tenn.	41 F 4	Nantucket Island, Oceania	114 K 5	Narrowsburg, N. Y., a425	11 N 8	Nashobah, Wis.	24 D 10
Nanda (division), Natal	113 K 5	Nantucket Sound, Mass.	8 O 6	Narrowsburg, N. Y., a425	11 N 8	Nashobah, Wis.	24 D 10
Nanda Devi (Mt.), British India	104 H 4	Nantuxent Cr., N. J.	14 D 8	Narrowsburg, N. Y., a425	11 N 8	Nashobah, Wis.	24 D 10
Nandafme, Nicaragua	66 J 8	Nantwich, England, '91, 7,412.	76 G 6	Narrowsburg, N. Y., a425	11 N 8	Nashobah, Wis.	24 D 10
Nandaseo, Nicaragua	66 B 8	Nantyglo (and Blatna), Eng-land, '91, 12,360	75 F 10	Narrowsburg, N. Y., a425	11 N 8	Nashobah, Wis.	24 D 10
Nandells, Alaska	58 S 5	Nanuet, N. Y., a400	11 O 9	Narrowsburg, N. Y., a425	11 N 8	Nashobah, Wis.	24 D 10
Nander, British India, '91, 13,105	105 F 10	Nanuku (island), Fiji	117 C 2	Narrowsburg, N. Y., a425	11 N 8	Nashobah, Wis.	24 D 10
Nandgaon (Berar), British India	105 G 9	Nanuku Pass, Fiji	117 C 3	Narrowsburg, N. Y., a425	11 N 8	Nashobah, Wis.	24 D 10
Nandgaon (Bombay), British India	105 E 9	Nanusa Island, Dutch East India	116 G 4	Narrowsburg, N. Y., a425	11 N 8	Nashobah, Wis.	24 D 10
Nandgaon (Central Provinces), British India	105 H 9	Nan-yang, China	107 1/2 D 6	Narrowsburg, N. Y., a425	11 N 8	Nashobah, Wis.	24 D 10
Nandi Bay, Fiji	117 B 3	Nanzini, Africa	112 Q 15	Narrowsburg, N. Y., a425	11 N 8	Nashobah, Wis.	24 D 10
Nandigama, British India	105 G 11	Nao, Cabo de la (cape), Spain	83 N 6	Narrowsburg, N. Y., a425	11 N 8	Nashobah, Wis.	24 D 10
Nandikotkur, British India	105 G 12	Nao-chau Island, China	107 1/2 C 12	Narrowsburg, N. Y., a425	11 N 8	Nashobah, Wis.	24 D 10
Nandimba Mountain, Africa	112 Q 14	Naoia, Tenn.	41 J 3	Narrowsburg, N. Y., a425	11 N 8	Nashobah, Wis.	24 D 10
Nandistadt, Germany	86 P 14	Naozanpur, British India	105 J 10	Narrowsburg, N. Y., a425	11 N 8	Nashobah, Wis.	24 D 10
Nandod, British India, '91, 10,819	104 D 9	Naozanbia, Africa	113 D 2	Narrowsburg, N. Y., a425	11 N 8	Nashobah, Wis.	24 D 10
Nandorhar, British India	104 E 9	Napu (Co.), Cal., 16,411	56 C 4	Narrowsburg, N. Y., a425	11 N 8	Nashobah, Wis.	24 D 10
Nandyal, British India, '91, 10,737	105 G 12	Napa (c.h.) Cal., 4,395	56 C 4	Narrowsburg, N. Y., a425	11 N 8	Nashobah, Wis.	24 D 10
Nanepashemet, Mass.	9 E 3	Napa Cr., Cal.	56 C 4	Narrowsburg, N. Y., a425	11 N 8	Nashobah, Wis.	24 D 10
Nan-feng, China	107 1/2 F 9	Napa Jc., Cal.	56 C 4	Narrowsburg, N. Y., a425	11 N 8	Nashobah, Wis.	24 D 10
Nand (island), Greece (see Anaphi)	99 N 8	Napance, Ontario, '91, 3,434	60 H 3	Narrowsburg, N. Y., a425	11 N 8	Nashobah, Wis.	24 D 10
Nanga, Lake, Africa	112 J 12	Napanoch, N. Y., a650	11 O 8	Narrowsburg, N. Y., a425	11 N 8	Nashobah, Wis.	24 D 10
Nanganam, Borneo	116 D 5	Napatree Pt., Conn.	10 II 4	Narrowsburg, N. Y., a425	11 N 8	Nashobah, Wis.	24 D 10
Nangana, Africa	112 M 15	Napevine, Wash., a150	51 B 3	Narrowsburg, N. Y., a425	11 N 8	Nashobah, Wis.	24 D 10
Nanga Parbat (Mt.), British India	104 E 2	Napeague Bay, N. Y.	11 S 9	Narrowsburg, N. Y., a425	11 N 8	Nashobah, Wis.	24 D 10
Nanga-saki, Japan (see Nagasaki)	108 D 7	Naper, Neb.	29 E 1	Narrowsburg, N. Y., a425	11 N 8	Nashobah, Wis.	24 D 10
Nangi, British India	104 M 3	Naperville, Ill., 2,216	20 J 2	Narrowsburg, N. Y., a425	11 N 8	Nashobah, Wis.	24 D 10
Nangis, France	82 F 3	Napf (Mt.), Switzerland	91 F 3	Narrowsburg, N. Y., a425	11 N 8	Nashobah, Wis.	24 D 10
Nango (French Kongo), Africa	112 J 10	Napier, Cape Colony, '91, 539.	113 D 8	Narrowsburg, N. Y., a425	11 N 8	Nashobah, Wis.	24 D 10
Nango, British East Africa	112 N 9	Napier, Misa.	43 F 7	Narrowsburg, N. Y., a425	11 N 8	Nashobah, Wis.	24 D 10

Nasice, Hungary	89 J 6	National Park, Australia	115 J 6	Navajo Cr., Ariz.	55 D 2	Naze, The (caper), Norway	95 E 8
Nasloisk, Russia, est. 4,847	97 C 5	National Park, N. J.	14 D 6	Navajoe, N. Mex.	55 H 2	Nazik, Persia	103 A 1
Nasik, British India, '91, 21,429	105 D 9	National Soldiers' Home, Va., a3,000	34 L 6	Navajoe, Okla.	48 D 5	Nazik Lake, Turkey in Asia	101 K 3
Nasi Lake, Russia	36 D 3	National Stock Yards, Ill., a1,000	21 E 8	Navajo Indian Reservation, Ariz.	55 E 2	Nazihli, Turkey in Asia, a10,000	101 C 4
Nasling, England	77 H 4	Nation Mills, North, Quebec	61 D 7	Navajo Indian Reservation, N. Mex.	55 G 2	Nazionale, Villa, Italy	94 S 9
Nasrabad (and cantonment, Ajmer Merwar), British India, '91, 21,710	104 E 6	Nation River, British Columbia	63 C 3	Navajo Mt., Utah	51 M 5	Nazlu, Persia	103 A 2
Nasrabad (Bombay), British India, '91, 11,462	105 E 9	Nation River, Ontario	60 K 2	Navajo Springs Sta., Ariz.	55 F 3	Nazza, Germany	86 K 11
Nasrabad, Persia	103 E 4	Natlabcken, Germany	87 B 34	Navala, Fiji	117 A 4	Nbadua, Africa	112 Q 14
Nasrab, Pa., Palestine (see Nazareth)	102 C 7	Natividad, Cal.	57 D 6	Navalencera, Spain	83 H 4	Nbla Bandler Mountains, Africa	110 N 9
Nasketucket Bay, Mass.	9 E 6	Natividad, Isla (Island), Mexico	64 A 4	Navalmorella, Spain	83 H 5	Nbon, Burma	106 C 1
Naskov, Denmark (see Nakskov)	88 J 7	Natividade, Brazil	71 H 6	Navan, Ireland, '91, 3,963	79 H 4	Ndanjil, Ponta de (point), Africa	112 K 13
Naso, Italy, '81, 1,474	94 M 13	Nativitas (near Mexico), Mexico	65 B 7	Navan, Ireland (on travel map)	74 A 2	Ndame, Africa	112 Q 13
Nason Creek, Wash.	51 E 2	Nativitas (ou L. de Nochimilco), Mexico	65 B 8	Navan, Mich., a100	23 O 11	Ndembe, Africa	112 J 11
Nasons, Va.	34 G 4	Natmoak, Burma	106 B 4	Navan, Minn.	25 A 3	Ndelur or Santa Cruz Island, Santa Cruz Islands	117 J 6
Nasonville, R. I., a250	10 J 2	Nat Moore, N. C.	36 N 6	Navarin (Island), Cbille	72 D 15	Nderenie, Turkey in Europe	98 B 7
Nasoro, Africa	112 Q 13	Natola, Africa	112 Q 14	Navarino, Greece (see Pylos)	99 E 7	Ndlago, Africa	111 B 6
Nasr, Kub-I (Mt.), Persia	103 G 5	Natoma, Cal.	56 D 4	Navarino, N. Y., a175	13 K 6	Ndinga, Mucne, Kongo Free State	112 L 12
Nasra (well), Africa	110 J 3	Natoma, Kan.	32 C 2	Navarra (province), Spain, '87, 304,122	83 L 2	Ndolo, Africa	112 K 11
Nasratabad, Persia	103 H 6	Natoye, Belgium, '90, 1,122	84 E 8	Navarre, O., 1,010	17 G 3	Ndombe (tribe), Africa	112 K 14
Nasratbad (or Huseinabad), Persia, a6,000	103 J 5	Natpur, British India	104 M 7	Navarre (ancient province), Spain	83 L 2	Ndongo, Africa (see Ondonga Land)	112 K 10
Nasrli, Turkey in Asia	101 M 7	Natrou, Oreg.	52 C 2	Navarre (provice), Spain (see Navarra)	83 L 2	Ndongo, Africa	112 K 10
Nass (river), British Columbia	63 D 3	Natrona, Ill.	20 F 5	Navarra, Spain	83 K 2	Ndongu (tribe), Africa (see Ngola)	112 L 13
Nassau, Cape, Arctic Region	3 K 2	Natrona, Pa., a1,500	16 C 5	Navarin (Island), Cbille	72 D 15	Ndoni, Africa	111 H 9
Nassau, Bshama Islands, '91, a11,000	67 G 2	Natrona (Co.), Wyo., 1,094	50 N 6	Navarreux, France	81 E 9	Ndoro, Africa	112 Q 11
Nassau, Cape, British Gulana	70 F 2	Natrou Lake, Africa	112 P 11	Navarro, Cal., 202	56 B 3	Ndoruma, Kongo Free State	112 N 9
Nassau, Del.	33 O 4	Nattam, British India	105 G 14	Navarro (Co.), Tex., 26,373	46 L 6	Nduli, Africa	112 L 13
Nassau (Co.), Fla., a.c. '95, 8,843	39 N 1	Nattavaara, Sweden	95 M 3	Navarro R., Cal.	56 B 3	Ndula, Africa	112 L 13
Nassau, Germany, '95, 1,796	86 M 6	Nattur, British India	104 M 7	Navas, Spain	83 J 3	Ndula, Africa	112 Q 11
Nassau, La., a250	28 J 5	Natuna Island, Great, Dutch East India	116 C 4	Navas de Tolosa, Spalu	83 J 6	Ndumba Atenuko, Africa	112 L 13
Nassau, Minn., a100	25 A 4	Natuna Island, South, Dutch East India	116 C 4	Navasota, Tex., 2,997	46 M 7	Ndunga Mountains, Africa	112 Q 11
Nassau, Mo.	31 D 9	Natural Bridge, Ala.	42 B 2	Navasota R., Tex.	46 L 6	Ndeabo Mills, Va.	34 J 3
Nassau, N. Y., 356	12 P 6	Natural Bridge, Fla.	39 D 1	Navassa Island, West Indies	67 H 5	Nea Epidauro, Greece (see Plada)	99 J 5
Nassau (Co.), N. Y., '92, a25,000	11 P 10	Natural Bridge, Ky.	40 J 5	Navasota R., Tex.	46 L 6	Neagh, Lough (lake), Ireland	79 J 2
Nassau Bay, Chile	72 D 15	Natural Bridge, N. Y., a500	12 L 3	Navassa, N. C.	36 N 6	Neabab, Wash.	51 A 1
Nassau Island, Oceania	114 L 6	Natural Bridge, Va., a125	34 D 5	Navassa Island, West Indies	67 H 5	Neabtawanta, Mich.	23 K 8
Nassau Islands, Dutch East India	116 A 5	Natural Bridge Sta., N. Y.	12 M 3	Naver, Loch (lake), Scotland	78 H 3	Nea Korinthos, Greece, '89, 4,124	99 G 5
Nassau R., Fla.	39 N 1	Natural Dam, Ark.	44 D 3	Naver, River, Scotland	78 H 3	Neakote, Nepal	104 J 6
Nassau River, Australia	115 G 1	Naturalist, Cape, Australia	115 A 6	Navesink, N. J., a700	14 H 4	Neal, Ga.	38 B 5
Nassau Sound, Fla.	39 O 2	Natural Wells, N. C.	26 N 5	Navesink R., N. J.	14 H 4	Neal, Idaho	50 D 6
Nassawadox, Va.	34 M 6	Natural Wells, Tex.	47 E 6	Navia, Spain, '87, 6,330	83 F 1	Neal, Kan., 144	32 F 4
Nass Bay, British Columbia	63 D 3	Naturita, Col.	53 A 6	Navia (river), Spain	83 F 1	Neal, S. C.	37 C 3
Nasser, Africa	110 P 8	Naturns, Austria	90 B 10	Navia de Suarna, Spain, '87, 5,526	83 F 2	Neale, Cape, Franz Josef Land	3 A 2
Nassereth, Austria	90 B 9	Nau, Kala, Afghanistan	103 K 3	Navidad, Puerto de, Mexico	65 B 4	Neale, Ireland	79 C 4
Nasstek, British India (see Nasik)	105 D 9	Nau, Kaleb, Persia	103 J 3	Navidad, Tex.	46 L 8	Neals Landing, Fla., a300	39 F 1
Nasvö, Sweden	95 J 8	Naublaway, Mich., 578	23 L 5	Navidad, Puerto de (port), Mexico	65 B 4	Neals Mill, Ala.	42 A 4
Nassey, L., Minn.	25 C 2	Naucauc, France	81 H 8	Navigatora Islands, Oceania (see Samoa)	117 C 1	Neals Pond, Mass.	9 D 1
Nass Nass Point, Cape Colony	113 C 3	Naucauks, Va.	33 B 5	Navisione (river), Switzerland	91 E 6	Nealsville, N. C.	36 F 3
Nassogge, Belgium, '90, 1,207	84 F 8	Naud-deb-pishan, Persia	103 H 3	Navitli (Island), Fiji	117 A 3	Nealton, Ala.	42 B 7
Nassow, Germany	87 M 22	Nauders, Austria	90 B 10	Navia (river), Russia	97 K 5	Neal Mizell, Greece, '80, 845	99 G 2
Nastätten, Germany, '95, 1,471	86 D 6	Nauders, Austria (on travel map)	74 K 5	Navotas, Philippine Islands, '87, 12,802	118 J 7	Neamtzu, Rumania	98 J 1
Nasugbu, Philippine Islands, '87, 7,849	118 H 10	Nauen, Germany, '95, 8,431	85 G 16	Navotat, Mexico	64 E 5	Neapoli, Italy (see Naples)	94 Q 13
Naszod, Hungary	89 Q 4	Naugard, Germany, '95, 5,110	85 E 21	Navez, Russia	97 H 6	Neapolis, Greece, '89, 1,186	99 H 8
Nat, Miss.	43 C 8	Naugart, Wis.	24 G 4	Navez, Russia	97 H 6	Neapolis, Italy (see Naples)	94 Q 13
Nat, Va.	34 E 5	Naugatuck, Conn., town, 6,218	10 C 4	Navya River, Fiji	117 A 3	Neapolis, O., a100	17 C 2
Nata (river), Africa	112 N 16	Naugatuck Jc., Conn.	10 C 5	Navy I., N. Y.	13 B 5	Neapolis, Va., 3,799	34 E 7
Natal (British colony), Africa, '91, 543,913	109 J 7	Naugatuck R., Conn.	10 C 4	Navy Yard Cr., S. C.	37 R 5	Nea Paara, Greece, '89, 432	99 J 4
Natal, Brazil, a10,000	71 K 5	Naugatuck Sta., W. Va.	35 B 5	Nawa, Turkey in Asia	102 D 6	Nearchus Passage, Burma	106 C 9
Natal, Port, Natal	113 K 5	Naugbright, N. J., a200	14 E 2	Nawabganj, British India, '91, 14,432	104 H 6	Nearest Approach to the North Pole, Arctic Region	3 H 4
Natal, Sumatra	116 A 4	Naughton, England	77 L 2	Nawalgarh, British India, '91, 12,567	104 E 6	Nearest Approach to the South Pole, Antarctic Region	2 G 9
Natal (large scale map of)	113 K 5	Naubelm, Germany (see Bad Naubelm)	86 M 8	Nawanagar, British India, '91, 48,530	104 C 8	Near Is., Alaska	58 O 9
Natalbury, La.	45 H 5	Nauhan, Philippine Islands	118 C 5	Nawar, Lake, Afghanistan	103 M 4	Nease, W. Va.	35 B 3
Natalspruit, South African Republic	113 M 8	Naujenlugken, Germany	87 C 35	Nawar, Persia	103 J 5	Neath, Wales, '91, 11,157	75 L 10
Natan, Cape, Nicaragua	66 C 10	Naukeug Ponds, Mass.	8 G 2	Nawa Rhu-ku (Island), Japan (see Great Lu-ku)	108 P 6	Neau, Germany (see Enpen)	86 L 3
Nataees Plateau, Ariz.	55 E 5	Naukluff, Africa	113 C 2	Nawar, Persia	103 J 5	Neauphle-le-Château, France	82 D 3
Nata-punket Lake, British Columbia	63 E 3	Naulu, Germany	85 F 20	Nawa Rhu-ku (Island), Japan (see Great Lu-ku)	108 P 6	Neba, Jebel (Mt.), Turkey in Asia	102 D 8
Natasquan Point, Quebec	61 H 2	Naumburg (-am-Bober), Germany, '95, 842	87 J 21	Nawarma (tribe), Africa (see Norea)	110 L 7	Nebeh, Guatemala	66 D 4
Natasquan River, Quebec	61 H 2	Naumburg (-am-Queis), Germany, '95, 1,962	87 K 21	Nawbandar, British India	104 B 9	Nebeh (point), Denmark	88 C 2
Natashang R., Conn.	10 G 2	Naumburg (-an-der-Saale), Germany, '95, 21,202	86 K 14	Nawillwill Harbor, Hawaii	118 G 1	Neblin, Russia	96 K 3
Natches R., Wash.	51 E 3	Naumburg (an-der-Saale), Germany (on travel map)	74 K 3	Nawng, Mong, Burma	106 D 4	Neblin, Africa	111 D 6
Natches Pass, Wash.	51 D 2	Naumburg, N. Y.	12 M 4	Naworth Castle, England	76 G 3	Nebl, Denmark	88 E 5
Natchez, Ala.	42 C 7	Naumid, Dasht-i (plain), Persia	103 J 4	Nawoyeto, Japan, '86, est. 7,353	108 H 5	Nebel, Nörre, Denmark	88 C 5
Natchez, La.	45 C 3	Naungbehk, Siam	106 D 8	Nax, Switzerland, '88, 404	91 E 6	Nebel (river), Germany	85 E 15
Natchez (c.b.), Miss., '90, 10,101; '97, a20,000	43 B 7	Naupactus, Greece (see Lepanto)	99 E 4	Naxera, Spain (see Nájera)	83 K 2	Nebian Dagb (Mt.), Turkey in Asia	101 F 2
Natebitches (Co.), La., 25,836	45 C 3	Nauplia, Greece, '89, 5,459	99 G 5	Naxia (Island), Greece (see Naxos)	99 N 6	Neba Creek, Australia	115 H 5
Natehitches (c.b.), La., 1,820	45 C 3	Nauplia, Gulf of, Greece (see Argolle Gulf)	99 G 6	Naxos, Greece, '89, 1,869	99 M 6	Nebhkon, Switzerland, '88, 330	91 G 3
Nately Scures, England	77 D 5	Nausa, Greece, '89, 1,348	99 M 6	Naxos (Island), Greece	99 N 6	Nebk, Turkey in Asia, a2,000	101 G 5
Nateuz, Persia, a3,000	103 D 4	Nausa, Turkey in Europe (see Naustai)	98 E 8	Nay, France	81 E 9	Neblets, Va.	34 G 7
Naters, Switzerland, '88, 603	91 F 5	Nauset Beach, Mass.	8 P 5	Naya Dunka, British India	104 L 7	Nebo, Mt., Ark.	44 F 4
Nateva Bay, Fiji	117 C 2	Nauset Harbor, Mass.	8 O 5	Nayagarh, British India	105 K 9	Nebo, Australia, '91, 63	115 H 4
Natballa, Australia, est. 689	115 G 7	Nausabra, British India	104 B 6	Nayabugo, Rio (river), Santo Domingo	68 D 7	Nebo, Fla.	39 M 2
Natballe, Va.	34 E 7	Nausabon I., Mass.	9 C 6	Nayarit, Sierra del (partido), Mexico	65 B 2	Nebo, Ill., 453	21 D 7
Nathau, Ark.	44 E 6	Nauta, Peru	70 C 4	Nayattpolat, R. I., a200	10 K 3	Nebo, Ind. Ty., a100	48 J 6
Nathan, Mich.	22 F 6	Nautilus Shoal, Gilbert Islands	117 N 6	Nayatt Sta., R. I.	10 K 3	Nebo, Mo.	40 A 6
Nathana, British India	104 E 4	Nautla, Mexico	65 K 3	Naye, Switzerland	91 D 5	Nebo, N. C.	36 F 3
Nathrop, Col.	53 F 5	Nautla, Barra de (bar), Mexico	65 K 3	Nayegl, Japan	108 H 6	Nebo, N. Dak.	26 G 2
Nati, China	107 H 6	Nautzen, Germany	87 C 33	Nayma, British India	104 G 3	Nebo, S. C.	37 K 4
Natick, Mass., town, a.c. '95, 8,814	9 C 3	Nauvoo, Ala.	42 C 3	Nayna, England	77 L 3	Nebo, Tenn.	41 C 2
Natick, Mass., vll., a.c. '95, 6,624	9 C 3	Nauvoo, Ill., 1,208	20 C 4	Naylor, Ga., '98, a300	38 E 10	Nebo, Utah	54 L 3
Natick, Neb.	29 D 2	Nauvoo, Pa., a250	15 H 3	Naylor, Mo., a150	31 L 11	Nebot, Mt., Utah	54 L 3
Natick, R. I., a3,000	10 J 3	Nauwall, Dutch East India	116 H 6	Naylor Cr., Pa.	15 L 2	Nebra, Germany, '95, 2,780	86 K 14
National, Ark., 128	44 E 4	Nauwigauk, New Brunswick	62 C 4	Naylor, Va.	34 K 5	Nebra, Ark.	44 E 5
National, Ind., a100	28 L 2	Nauzad, Bar, Afghanistan	103 L 3	Naymown, Germany	87 F 29	Nebra, Ind., a150	10 E 6
National Cemetery, Miss.	43 C 6	Nava, Mexico	64 J 3	Nazan Bay, Alaska	58 V 9	Nebra, Pa., a275	16 D 4
National Cemetery, Mont.	49 J 4	Nava, Laguna de la (lake), Spain	85 H 2	Nazar, Balneoblast	103 L 6	Nebra (a State), U. S., '90, 1,058,910	5 F 2
National Cemetery, Tenn.	41 B 4	Nava, Laguna de la (lake), Spain	85 H 2	Nazareth, Belgium, '90, 4,760	103 D 4	Nebra (State), U. S. (large scale map of)	29
National City, Cal., 1,353	57 H 10	Navaoan, Mexico	64 G 5	Nazareth, Brazil	71 K 5	Nebra (City), U. S., '90, 11,494; '97, a15,000	29 J 3
National City, Cal. (on local map)	57 E 9	Navaoan, Mexico	64 G 5	Nazareth, Ky.	40 E 5	Nebra (City), U. S., '90, 11,494; '97, a15,000	29 J 3
National Gallery (museum), Berlin, Germany	87 H 32	Navahomaa, Spain	83 H 5	Nazareth, Palestine, a7,500	102 C 7	Nebra (City), U. S., '90, 11,494; '97, a15,000	29 J 3
National Home Wis., a1,000	24 G 11	Navahomaa, Spain	83 H 5	Nazareth, Pa., 1,318	15 M 5	Nebra (City), U. S., '90, 11,494; '97, a15,000	29 J 3
National Military Home, Kan.	32 H 2	Navahomaa, Spain	83 H 5	Nazareth Park, Africa	109 M 6	Nebra (City), U. S., '90, 11,494; '97, a15,000	29 J 3
National Military Home, O.	18 B 5	Navahomaa, Spain	83 H 5	Nazareth Jc., Pa.	15 M 5	Nebra (City), U. S., '90, 11,494; '97, a15,000	29 J 3
National Mine, Mich., a650	22 F 5	Navahomaa, Spain	83 H 5	Nazas, Mexico	64 G 5	Nebra (City), U. S., '90, 11,494; '97, a15,000	29 J 3
		Navahomaa, Spain	83 H 5	Nazas, Rio (river), Mexico	64 G 5	Nebra (City), U. S., '90, 11,494; '97, a15,000	29 J 3
		Navahomaa, Spain	83 H 5	Naze, The, England	77 N 3	Nebra (City), U. S., '90, 11,494; '97, a15,000	29 J 3

Nechaco River, Lower, British Columbia 63 F 3
 Nechaco River, Upper, British Columbia 63 E 3
 Nechanic, Austria 90 M 3
 Neche, N. Dak., 314 26 G 1
 Neches, Tex., a175 46 M 6
 Neches R., Tex. 46 N 6
 Nechl, Colombia 70 B 2
 Nechl, Rio (river), Colombia 70 B 2
 Neckar (kreis), Germany, '95, 697,373 86 O 9
 Neckar (river), Germany 86 O 9
 Neckargemünd, Germany 86 O 9
 Neckarsulm, Germany 86 O 9
 Necker (river), Switzerland 91 K 2
 Necker Island, Oceania 114 L 2
 Necochea, Argentina 72 F 11
 Nectarine, Pa., a325 16 C 4
 Ned, Ky. 40 K 6
 Neda (river), Greece (see Vuzl) 99 E 6
 Nedd, Scotland 78 F 3
 Neddik, Africa 110 L 3
 Nedenäs (amt), Norway (see Nedene) 95 F 7
 Nedene (amt), Norway, '91, 81,043 95 F 7
 Nederbrakel, Belgium, '90, 4-148 84 C 7
 Neder-Heembeek, Belgium 84 B 3
 Nederkallx, Sweden 85 N 4
 Nederland, Col. 53 G 3
 Nederlanden (kingdom), Europe (see Netherlands) 73 L 5
 Nederleest, Belgium 84 B 3
 Nedi, Egypt 110 P 6
 Nedim, Egypt 110 P 6
 Nedjed (region), Arabia (see Nejd) 102 K 5
 Nedjran, Turkey in Asia 101 G 6
 Nedjran, Wady, Arabia 102 J 7
 Nedomerki, Russia 97 H 3
 Nedrigallof, Russia, est.6,694 97 K 6
 Nedisim Swamp, Turkey in Asia 101 L 6
 Neda Point Light, Mass. 9 E 6
 Nedwieditz, Austria 90 N 5
 Neebish, Mich. 22 N 5
 Neeces, S. C. 37 F 4
 Neede, Netherlands, commune, '94, est.3,597 84 J 4
 Needham, Ga. 38 F 9
 Needham, Ind., a100 19 D 5
 Needham, Mass., town, s.e.'95, 3,511 9 C 3
 Needham, Mass., village, a.c. '95, 1,633 9 C 3
 Needham Market, England 77 M 2
 Needham Point (Barbados), West Indies 68½ D 13
 Needgworth, England 77 H 1
 Needle Mts., Col. 53 C 7
 Needle Peak, Cal. 57 H 7
 Needle Peak, Mont. 49 B 1
 Needle Peaks, Cal. 57 E 6
 Needle Range, Utah 54 J 4
 Needles, Cal., a1,000 57 L 8
 Needles, The (rocks), England 75 J 12
 Needleton, Col. 53 C 7
 Needmore, Ind., a100 19 D 6
 Needmore, Ind. Ty. 48 M 1
 Needmore, Ky., a100 40 L 5
 Needmore, Mo. 31 F 10
 Needmore, Pa., a100 16 F 7
 Needmore, W. Va. 35 J 2
 Needa, Okla. 48 F 1
 Needy, Oreg., a100 52 C 1
 Neekes Island, New Zealand 117 F 9
 Neel, Ala. 42 C 2
 Neelly, Ark. 44 F 4
 Neels, Utah 54 K 3
 Neely, S. C. 37 D 1
 Neelys, Tenn. 41 D 3
 Neelys Landing, Mo. 31 N 9
 Neelysville, Mo., a225 31 M 11
 Neelyville, Ill. 21 D 6
 Neenach, Cal. 57 G 8
 Neenah, Wis., s.e.'95, 5,781 24 K 6
 Neepawa, Manitoba, '91, 774 63 M 4
 Neeper, Mo. 30 J 4
 Neepigon (lake), Ontario (see Lake Nepeigon) 60 H 5
 Nee Reef, Central America 66 N 5
 Neerlinter, Belgium, '90, 2,566 84 E 7
 Neerwinden, Belgium, '90, 524 84 E 7
 Neese, Ga. 38 E 3
 Neeseton, S. C. 37 F 4
 Neetz (river), Germany 85 F 12
 Nefts, O., a150 17 J 4
 Nefts, Pa., a450 15 L 5
 Nefts Mills, Pa., a150 16 G 5
 Neffis, Egypt 110 U 4
 Nefta, Tunisia 111 H 2
 Neftenbach, Switzerland, '88, 723 91 H 2
 Nefud or Dehna Sand Desert, Arabia 102 K 4
 Nefud or Red Sand Desert, Arabia 102 K 4
 Nefusa, Jebel (Mt.), Africa 110 K 3
 Negapatam, British India, '91, 59,221 105 H 14
 Negara River, Borneo 116 E 5
 Negassa, Africa 110 L 3
 Negaunee, Mich., 6,078 22 F 5
 Negle, Egypt 170 R 4
 Negley, O., a400 17 J 3
 Negley, Pa. 16 C 5
 Negol (Mt.), Rumania 98 G 3
 Negombo, Ceylon 105 G 16

Negotin, Servia 98 E 4
 Negotin, Turkey in Europe 98 E 7
 Negrais, Cape, Burma 106 A 6
 Negreét, La. 45 B 4
 Negreeta, Spain, '87, 5,787 83 D 2
 Negreschi, Rumania 98 K 2
 Negril Point, North, Jamaica 68 G 6
 Negril Point, South, Jamaica 68 G 6
 Negrinho, Rio (river), Brazil 70 F 5
 Negri Sembilan (state), Straits Settlements, '91, 41,617 105 N 15
 Negrito, Honduras 66 H 4
 Negro, Rio (river), Argentina 72 E 12
 Negro, Rio (river), Bolivia 70 D 6
 Negro, Serra do (Mts.), Brazil 71 H 5
 Negro, Rio (river), branch of Amazonas River, Brazil 70 E 4
 Negro, Rio (river), branch of Rio Aquiduna, Brazil 71 F 7
 Negro, Rio (river to Atlantic Ocean), Brazil 71 J 4
 Negro, Rio (river), Costa Rica 66 D 10
 Negro, Rio (river), Guatemala 66 D 4
 Negro, Rio (river), Nicaragua 66 J 7
 Negro, Cape, Nova Scotia 62 D 6
 Negro, Bajo del (bank), Porto Rico 68½ A 3
 Negro, Rio (river), Uruguay 72 F 10
 Negro, Va. 34 H 5
 Negro Bay, Africa 110 T 9
 Negrohill, Ark. 44 J 4
 Negro Mts., Md. 33 B 2
 Negroni, Villa, Italy 92 B 12
 Negro Point (Martinique), West Indies 68½ D 9
 Negropont (island), Greece (see Euboea) 99 H 3
 Negros (province), Philippine Islands, '87, 226,000 118 D 8
 Negros Island, Philippine Islands, a226,000 118 D 7
 Negro Maron, Mandel de los (Mt.), Santo Domingo 68 D 7
 Neguac, New Brunswick 62 D 2
 Negum, Kafr, Africa 110 S 4
 Negunda, Neb. 29 F 3
 Neh, Perata 103 H 5
 Nehalem, Oreg., a175 52 B 1
 Nehalem Bay, Oreg. 52 A 1
 Nehalem R., Oreg. 52 B 1
 Nehasane, N. Y. 12 N 3
 Nehasan L., N. Y. 12 N 4
 Nehavand, Persia, a5,000 103 C 3
 Nehavak, Neb., a250 29 J 3
 Nehbandan (district), Persia 103 J 5
 Neheim, Germany, '95, 7,456 85 K 7
 Nehistabak, Persia 103 E 4
 Nehri, Baluchistan 103 K 6
 Nehra, Santo Domingo 68 D 7
 Nehua Bay, Santo Domingo 68 D 7
 Nehun Mountains, Santo Domingo 68 D 6
 Nelungo 68 D 6
 Neidenburg, Germany, '95, 4,587 87 F 32
 Neier, Mo. 31 K 8
 Nelges, Pilon des (Mt.), Reunion Island 109 L 7
 Nelhart, Mont., a1,200 49 F 3
 Nel-hang, China 107½ C 6
 Nel-huang, China 107½ E 4
 Nel-ku, China 107½ E 5
 Nella, Spain 83 J 2
 Nellgherry Hills, British India (see Nilgiri Hills) 105 F 14
 Nellsville (c.h.), Wis., s.e.'95, 2,206 24 E 5
 Neils Harbor (place), Nova Scotia 62 J 3
 Nellson Rock, Oceania 114 N 7
 Nellston (town), Scotland, '91, 2,113 78 C 2
 Neinda, Tex. 47 H 5
 Neisse (river), Austria 90 K 2
 Neisse, Görlitzer (river), Germany 85 J 20
 Neisse, Germany, '95, 24,359 87 L 25
 Neisse, Glatzer (river), Germany 87 L 25
 Neisse, Germany (on travel map) 74 N 3
 Nelva, Serra da (Mts.), Africa 112 K 14
 Nelva, Colombia, '86, a10,000 70 B 3
 Nelva, Cerro de (Mt.), Venezuela 70 D 3
 Nelvinskii-Zavod, Russia (see Nevianskii) 96 M 4
 Nejd (region), Arabia 102 K 6
 Nejer, Turkey in Asia 101 L 7
 Nejer, Bahri (lake), Turkey in Asia 101 L 7
 Nejeftabad, Persia 103 D 4
 Nejflah, Bir, Egypt 110 P 4
 Nejim, Kalat-en-, Turkey in Asia 101 H 4
 Nejin, Russia (see Nizhan) 97 H 6
 Nekalsan, Burma 106 C 1
 Nekla, Germany 87 H 25
 Nekoma, Ill., a200 20 E 3
 Nekoma, Kan. 32 C 3
 Nekoosa, Wis., a.c.'95, 415 24 G 0
 Nekor, Austria 90 N 3
 Nekor, Morocco 111 E 2
 Nekorochi, Rumania 98 K 3
 Neksö, Denmark, '90, 2,322 88 R 6
 Nelgh (c.h.), Neb., 1,209 20 G 1
 Nelkan, Siberia 100 Q 3
 Nell, Ky. 40 F 6
 Nelle, Ala. 42 C 7
 Nellie, Cal. 57 J 9
 Nellie, N. Y., 721 12 N 6
 Nellore, British Ind a., '91, 29,336 105 H 12

Nellur, British India (see Nellore) 105 H 12
 Nellwood, Ga., a200 38 H 7
 Nellysford, Va. 34 F 5
 Nelson, Ark., a100 44 J 7
 Nelson, Australia 115 G 7
 Nelson, Cape, Australia 115 G 7
 Nelson, Port, Bahama Islands 67 H 3
 Nelson, British Columbia, a1,000 63 G 4
 Nelson, Fort, British Columbia 63 F 2
 Nelson, Mount, British Columbia 63 G 4
 Nelson, Port, Canada 63 N 2
 Nelson, Cal., a125 56 D 3
 Nelson, England, '91, 22,700 70 H 11
 Nelson, Ga., 265 38 C 3
 Nelson, Ill. 20 F 2
 Nelson, Ind. 19 B 6
 Nelson, Ind. Ty. 48 L 6
 Nelson, Ia. 28 D 4
 Nelson, Ky. 40 B 6
 Nelson (Co.), Ky., 16,417 49 E 5
 Nelson, Minn. 25 B 4
 Nelson, Mo., 383 39 F 0
 Nelson (c.h.), Neb., 913 29 F 3
 Nelson, Upper, New Brunswick 62 D 3
 Nelson, N. H., town, 332 7 F 11
 Nelson, N. Y., a175 12 L 6
 Nelson, New Zealand, '91, 6,626; '96, 6,659 117 D 6
 Nelson (provincial district), New Zealand, '96, 35,734 117 D 6
 Nelson, N. C. 36 M 3
 Nelson (Co.), N. Dak., 4,293 26 F 2
 Nelson, O., a200 17 H 2
 Nelson, Ontario 60 D 1
 Nelson, Pa., 540 15 H 3
 Nelson, S. C. 37 F 3
 Nelson (Co.), Va., 15,336 34 F 5
 Nelson, W. Va. 35 C 4
 Nelson, Wis., a100 24 C 6
 Nelson Bank, South America 72 H 10
 Nelson Cr., Cal. 56 D 1
 Nelson Cr., Nev. 54 H 2
 Nelson Head, Arctic Region 3 E 8
 Nelson Head, Canada 59 F 2
 Nelson House, Canada 63 M 2
 Nelson, L., Alaska 58 G 6
 Nelson Lake, Canada 63 L 3
 Nelsonpoint, Cal. 56 F 3
 Nelson River, British Columbia 63 D 2
 Nelson River, Canada 63 N 2
 Nelsons Bluff, Miss. 43 D 2
 Nelsons Strait, Chile 72 R 14
 Nelsonville, Ky., a125 40 E 5
 Nelsonville, Mo. 30 J 5
 Nelsonville, N. Y., a800 11 P 9
 Nelsonville, O., 4,558 18 F 6
 Nelsonville, Tex., a150 46 L 7
 Nelsonville, Wis., a200 24 H 6
 Nemah, Wash. 51 B 3
 Nemaha (Co.), Kan., s.c.'95, 19,900 22 F 2
 Nemaha, Neb., a350 29 J 3
 Nemaha (Co.), Neb., 12,930 29 J 3
 Nemaha R., Neb. 29 J 3
 Nemegyer, Greece 99 F 2
 Nemea, Greece 99 G 5
 Nemeq, Deh, Persia 103 E 3
 Nemeq, God-I-, Persia 103 H 5
 Nemeqsar Lake, Persia 103 J 4
 Nemeqsar Swampy Lake, Persia 103 G 5
 Nementon R., La. 45 D 7
 Nemerof, Russia 97 G 7
 Nemet-Bogdan, Hungary 59 O 6
 Nemeti, Szatmár-, Hungary, '90, 20,736 89 P 2
 Nemet-Lipece, Hungary 89 L 2
 Nemi Lake, Italy 94 N 11
 Nennel, Siberia 96 M 3
 Nemo, Cape, Japan 108 Q 2
 Nemo, Ill. 20 H 4
 Nemo, S. Dak. 27 A 2
 Nemo, Tex. 46 K 5
 Nemetta, Russia 97 G 4
 Nemoll, Italy 94 T 14
 Nemonlen, Germany 87 C 33
 Nemoro, Japan, '86, est.5,191 108 M 2
 Nemoro (old province), Japan 108 M 2
 Nemo Sta., Tenn. 41 M 2
 Nemours, Algeria, '91, 2,648 111 F 2
 Nemours, France, '91, 4,507 82 F 4
 Nen, Old River, England 70 N 7
 Nen, River, England 77 E 1
 Nena, Puerto (port), Chile 72 C 11
 Nenagh, Ireland, '91, 4,722 79 E 6
 Nenagh River, Ireland 79 E 6
 Nen-da Peak, China 107 G 4
 Nendeln, Liechtenstein 91 L 3
 Neudza, Germany 87 M 27
 Nene (river), England (see Nen) 76 N 7
 Ne-Ne-Suah R., Kan. 32 E 4
 Ne-Ne-Suah R., N. Pk. of, Kan. 32 D 4
 Nengo-Nengo (island), Low Archipelago 117 N 9
 Nenelchik R., Alaska 58 O 6
 Nenoksa, Russia, est.1,154 90 G 3
 Neuthead, England 70 H 3
 Nenton, Guatemala 66 D 4
 Nenzel, Neb. 29 C 1
 Neocastro, Greece (see Pylus) 99 E 7
 Neodesha, Kan., a.c.'95, 1,783 32 G 4
 Neogha, Fla. 39 O 3
 Neoga, Ill., 829 21 J 7
 Neograd (comitat), Hungary (see Nograd) 89 L 3
 Neokastro, Greece (see Pylus) 99 E 7
 Neokhor (Acarnania and Eto-lia), Greece, '89, 1,591 99 D 4
 Neokhor (Larissa), Greece, '89, 1,432 59 H 2

Neola, Ia., a.c.'95, 811 28 B 5
 Neola, Kan. 32 D 4
 Neou Patra, Greece, '89, 1,891 99 F 3
 Neosho (Co.), Kan., s.c.'95, 18,578 32 G 4
 Neosho (c.h.), Mo., 2,198 31 D 11
 Neosho, Wis., a200 24 J 8
 Neosho Falls, Kan., s.c.'95, 952 32 G 3
 Neosho R., Kan. 32 F 3
 Neosho Rapids, Kan., a256 32 G 3
 Nepal, Asis (large scale map of) 104 J 5
 Nepal (state), Asia, a3,000,000 100 L 6
 Nepeang, Conn., a300 10 C 2
 Nepaul (state), Asia (see Nepal) 104 J 5
 Nepean, Point, Australia 115 B 3
 Nepean, Peru 70 B 5
 Neperan, N. Y. 11 P 9
 Neperan Park, N. Y., a100 11 P 10
 Nepesta, Col. 53 K 6
 Nepht (c.h.), Utah, s.c.'95, 2,515 54 K 3
 Nephin Beg (Mt.), Ireland 79 B 3
 Nephin Beg Mountains, Ireland 79 R 4
 Nepi, Italy, '81, 2,164 94 M 10
 Nepeigon, Ontario 60 J 5
 Nepeigon Lake, Ontario 60 H 5
 Neplisgut Bay, New Brunswick 62 D 2
 Neplisgut River, New Brunswick 62 C 2
 Neplil, Eastern Rumelia 98 G 7
 Neponuk, Austria 90 G 5
 Neponset, Ill., 542 20 F 3
 Neponset, Mass. 8 D 7
 Neponset, W. Va., a100 35 E 6
 Neponset R., Mass. 9 D 4
 Neponset Reservoir, Mass. 9 D 4
 Nepton, Ky., 212 40 J 4
 Neptune, Ia. 28 A 2
 Neptune, La. 45 L 8
 Neptune, O., a200 17 A 3
 Neptune, W. Va. 35 C 2
 Nequowpon L., Minn. 25 E 1
 Nera, Africa 112 P 11
 Nera (river), Italy 94 M 10
 Nerab (Mt.), Russia 96 M 2
 Nérac, France, '91, commune, 6,909; towu, 4,254 81 F 8
 Nerada Mountain, Greece 99 D 1
 Nerbudda (river), British India 104 F 8
 Nerchinsk, Siberia, est.4,906 100 O 3
 Nerchinskii, Siberia, est.2,268 100 P 3
 Nerekhta, Russia, est.3,327 96 G 4
 Nerepis, New Brunswick 62 C 4
 Neresheim, Germany 86 P 11
 Nereio, Italy 95 P 9
 Neri, Jebel (Mt.), Africa 110 M 4
 Neri, Villa, Italy 92 B 12
 Nerib, Egypt 110 R 3
 Nerike (district), Sweden 95 J 7
 Nerja, Spain, '87, 7,577 83 J 8
 Neriskaia, Russia 97 M 3
 Nero, Ala. 42 C 8
 Nero, Cape, France 81 L 12
 Nero, Monte (Mt.), Italy 92 K 8
 Nero, Tenn. 41 D 3
 Nero, Wis., a200 24 L 6
 Nerola, Italy 94 N 10
 Néroudes, France 80 H 5
 Nerria, Kongo Free State 112 N 9
 Ners, France 81 D 10
 Nerstrand, Minn., a100 25 D 5
 Nerchinsk, Siberia (see Nerchinskii) 100 O 3
 Nerchinskii-Zavod, Siberia (see Nerchinskii) 100 P 3
 Nerusa (river), Russia 97 K 5
 Nervil, Italy 93 F 6
 Nera, Denmark 88 C 4
 Nea, Netherlands 84 G 2
 Nesabes, Africa 113 K 2
 Nesberg, Germany 87 E 32
 Nesbit, Mo. 31 M 12
 Nesbit, Neb. 29 D 2
 Nesblitt, Fla. 39 N 2
 Nesblitt, Miss., 152 43 E 1
 Nesblitt, Okla. 48 G 3
 Nesblitt, S. C. 37 E 2
 Nesblitt, Tex. 46 L 6
 Neuchwitz, Austria 90 J 2
 Nesco, N. J. 14 F 7
 Nescochagne Cr., N. J. 14 F 7
 Nescopeck, Pa., 698 15 K 4
 Nescopeck Cr., Pa. 15 L 4
 Nescopeck Mt., Pa. 15 K 4
 Nestamun Cr., Pa. 15 M 6
 Neshanic, N. J., a200 14 E 4
 Neshanic Sta., N. J. 14 E 3
 Neshannock, Pa., a425 16 B 4
 Neshannock Falls, Pa. 16 B 4
 Neshio, Russia (see Nizhan) 97 H 6
 Nesbikoro, Wis., a100 24 H 7
 Nesboba (Co.), Miss., 11,146 43 F 5
 Nesbowa, Oreg. 52 B 1
 Nesla, Egypt 110 N 4
 Nesle, France, '91, 2,393 82 F 1
 Nesle, France (on travel map) 74 F 4
 Nesmith, Ala. 42 C 2
 Nesodden, Norway 95 D 2
 Nesplem Cañon, Wash. 51 F 1
 Nesplem R., Wash. 51 G 1
 Nespolo, Italy 96 O 10
 Nesqually R., Wash. 51 C 3
 Nesque (river), France 81 F 10
 Nesquehoning, Pa., 1,655 15 L 5
 Ness (Co.), Kan., a.c.'95, 3,785 32 C 3
 Ness (river), Russia 96 J 2
 Ness, River, Scotland 78 H 5
 Ness, Loch (lake), Scotland 78 G 5
 Nesa, The (point), Scotland 78 M 6
 Nessa, Wady, Algeria 111 H 2

Ness Castle, Scotland	78 H 5	Neuendorf, Germany	87 E 35	Neung-Ju, Korea	108 C 6	Nevre, Grande, France	82 E 6
Ness City (c.h.), Kan., s.c.'95, 420	32 C 3	Neuenhaus, Germany, '95, 1,210	85 H 4	Neunkirch, Switzerland, '88, 1,234	91 H 1	Neuve-Lyre, La, France	82 B 3
Nessling, Germany	86 R 12	Neuenkirchen, Austria (see Neunkirchen)	90 M 8	Neunkirchen, Austria, '90, 8,795	90 M 8	Neuveville, Switzerland, '88, 2,181	91 D 3
Nessen City, Mich., a275	23 K 8	Neunkirchen, Germany	85 F 10	Neunkirchen, Germany, '90, 17,770	86 O 5	Neuvie (Hordogne), France	81 F 7
Nessler, Switzerland, '88, 217	91 K 3	Neumarkt, Germany	86 M 14	Neunkirchen, Germany (on travel map)	74 H 4	Neuvie (Corrèze), France	81 H 7
Ness of Ork (point), Scotland	78 L 1	Neunstadt, Switzerland (see Neuverville)	91 D 3	Neu Orsova, Hungary	89 O 7	Neuville (Sarthe), France	82 A 4
Nesson, N. Dak.	26 A 1	Neunstein, Germany	86 O 9	Neuötting, Germany	86 Q 10	Neuville (Vienne), France	80 F 6
Neste (river), France	81 F 10	Neuerburg, Germany, '95, 1,331	86 M 3	Neu Paka, Austria	90 L 3	Neuvillo-aux-Bols, France	82 E 4
Nester, Va.	34 B 7	Neu-Erlau, Austria	90 C 7	Neu Pommern (island), Bismarck Archipelago	116 J 2	Neuviller, France	82 N 3
Nesterl, Russia	97 F 3	Nene Tief (river), Germany	85 F 5	Neuquen, Rio (river), Argentina	72 D 11	Neuville-les-Islettes, La, France	82 K 2
Nesthorn (Mt.), Switzerland	91 F 5	Neufahrn, Germany	86 P 15	Neuquen Territory, Argentina, '95, 14,517	72 C 11	Neuville-sur-Touques, France	82 A 3
Nesting Bay, Scotland	78 N 2	Neufährwasser (part of Danzig), Germany	87 D 28	Neu Reichenau, Austria	90 L 5	Nevy, France	82 F 5
Nestrocton, Oreg.	52 B 1	Neufchâteau, Belgium, '90, 2,070	84 F 9	Neurelsch, Austria	90 M 5	Neuy-Ie-Roi, France	82 B 5
Neston, England	76 F 6	Neufchâteau, France, '91, 4,048	82 M 4	Neurode, Germany, '95, 7,079	87 L 23	Neuy-sur-Barangeon, France	82 E 6
Nestor, N. C.	36 H 3	Neufchâteau, France (on travel map)	74 G 2	Neurappin, Germany, '95, 15,521	85 G 16	Neuwaldegg, Austria	90 B 5
Nestore (river), Italy	92 M 8	Neufchâtel (Alsace), France	82 J 2	Neusalz, Germany, '95, 10,581	87 J 22	Neuwarp, Germany, '95, 2,204	85 E 10
Nestorin, Mich.	22 E 4	Neufchâtel (Pas-de-Calais), France	80 G 2	Neusalz, Germany (on travel map)	74 N 3	Neuwedell, Germany, '95, 2,884	87 F 22
Nestorville, W. Va.	35 G 2	Neufchâtel (Seine-Inférieure), France, '91, 4,006	82 C 1	Neusatz, Hungary, '90, 24,717	89 L 6	Neuwedell Station, Germany	87 F 22
Nestucca Bay, Oreg.	52 A 1	Neufchâtel (Seine-Inférieure), France (on travel map)	74 E 4	Neuse, N. C., a100	36 M 3	Neu Weissenau, Germany	87 G 33
Nestunca, N. Oreg.	52 A 1	Neufchâtel, Switzerland (see Neuchâtel)	91 O 4	Neuse, N. C., a100	36 M 3	Neuwelt, Austria	90 L 2
Nestugunta R., Kan.	32 C 4	Neufchâtel, Switzerland (see Neuchâtel)	91 O 4	Nense R., N. C.	36 M 3	Neuwerk (island), Germany	85 E 8
Nesukhalski, Russia	97 E 6	Neufmarché, France	82 D 2	Nense R., N. C.	36 M 3	Neuwied, Germany, '95, 10,593	86 M 6
Nesvi, Russia, est.8,658	97 F 5	Neugedein, Austria	90 G 5	Nesudler See (lake), Hungary	89 H 4	Neuwied, Germany (on travel map)	74 H 3
Neszmély, Hungary	89 K 4	Neugradiska, Hungary	89 J 6	Neusohl, Hungary, '90, 7,485	89 L 3	Neu Wittenbek, Germany	85 D 10
Net, N. C., a225	36 H 2	Neuhadsleben, Germany, '95, 9,615	85 H 13	Neuss, Germany, '95, 25,032	86 K 4	Neuwolkwitz, Germany	85 E 17
Netarts, Oreg.	52 B 1	Neu Halle, South African Republic	113 J 3	Neustadt, Mährisch, Austria, '90, 5,019	89 J 2	Neuzelle, Germany	85 H 20
Netarts Bay, Oreg.	52 A 1	Neuhardenberg, Germany	85 G 19	Neustadt, Wiener, Austria, '90, 25,040	90 N 8	Neuzelle, Netherlands, commune, '94, est.7,441	84 C 6
Netawaka, Kan., a.c.'95, 266	32 G 2	Neuhaus, Austria, '90, 8,502	90 K 5	Neustadt (am-Main), Germany	86 N 10	Neva (river), Italy	93 D 6
Neteong, N. J., s.c.'95, 877	14 F 2	Neubaus (-an-der-Elbe), Germany	85 F 12	Neustadt (am-Ribbenberge), Germany, '95, 2,263	85 H 10	Neva, Mouths of the, Russia	97 D 0
Nethe (river), Belgium	84 E 6	Neubaus, Hungary	89 K 3	Neustadt (an-der-Aisch), Germany, '90, 3,748	86 N 11	Neva, Great (river), Russia	97 E 9
Nether Heyford, England	77 D 2	Neubaus, Switzerland, '88, 1,541	91 H 1	Neustadt (an-der-Donau), Germany, '95, 1,061	86 P 14	Neva, Little (river), Russia	97 E 8
Netherland (island), Elllice Is.	117 O 4	Neubof (Hesse-Nassau), Germany	86 M 10	Neustadt (an-der-Dosse), Germany, '95, 1,061	85 G 15	Neva, The (river), Russia	97 F 9
Netherland, Ky.	40 G 4	Neubof (Hannover), Germany	87 M 30	Neustadt (an-der-Dosse), Germany, '95, 1,061	85 G 15	Neva, S. C.	37 C 3
Netherland, The (kingdom), Europe, '90, 4,511,415; '95, est.4,859,451	73 L 5	Neubof (Ostpreussen), Germany	87 E 35	Neustadt (an-der-Dosse), Germany (on travel map)	74 L 2	Nevada (Co.), Ark., 14,832	44 F 7
Netherlands, Europe (on travel map)	74 G 2	Neu Hohen-Schönbhausen, Germany	87 H 33	Neustadt (an-der-Mettau), Austria, '90, 5,020	86 M 13	Nevada (Co.), Cal., 17,369	56 G 3
Netherlands (large scale map of)	84 G 2	Neu-Holtz, Austria	91 N 3	Neustadt (an-der-Orla), Germany, '90, 5,491	86 L 14	Nevada, Ill., a200	20 H 3
Nether Peover, England	76 P 4	Neu-Holtz, Austria	91 N 3	Neustadt (an-der-Saale), Germany	86 M 11	Nevada, Ind.	19 E 4
Netherpton (Banta), England	77 B 5	Neuilly-Pont-Pierre, France	82 B 5	Neustadt (an-der-Saale), Germany (on travel map)	74 K 3	Nevada (c.h.), Ia., s.c.'95, 2,707	28 G 3
Netherwood, N. J.	14 G 3	Neuilly (-sur-Seine), France, '96, 32,730	82 E 3	Neustadt (an-der-Saale), Germany	86 N 15	Nevada, Ky., 101	40 G 5
Netherwood, N. Y.	11 N 10	Neuilly-l'Éveque, France	82 L 5	Neustadt (an-der-Saale), Germany (on travel map)	86 N 15	Nevada (c.h.), Mo., 7,262	31 D 9
Néthou, Pic de (Mt.), Spain	83 N 2	Neuilly-Saint-Front, France	82 G 2	Neustadt (an-der-Waldnab), Germany, '95, 2,390	87 H 26	Nevada, O., 802	17 D 3
Néthou, Pic de (Mt.), Spain (on travel map)	74 E 7	Neuilly-sur-Eure, France	82 B 3	Neustadt (an-der-Waldnab), Germany, '95, 2,390	87 H 26	Nevada, Sierra (Mts.), Spain	83 J 7
Netley, England	75 K 12	Neuilly-sur-Marne, France, '91, 6,374	82 F 3	Neustadt (an-der-Warthe), Germany, '95, 1,138	86 R 7	Nevada, Tex., 247	46 L 4
Netolitz, Austria	90 J 5	Neu Iseburg, Germany, '90, 5,873	86 M 8	Neustadt (-Im-Schwarzwald), Germany, '90, 2,591	86 R 7	Nevada (State), U. S., '90, 45,761	5 C 3
Netra, Germany	86 K 11	Neukalen, Germany	85 E 16	Neustadt (-Im-Schwarzwald), Germany (on travel map)	74 J 5	Nevada (State), U. S. (large scale map of)	64
Netstal, Switzerland, '88, 2,204	91 K 3	Neu Keitenhof, Austria	90 E 7	Neustadt (-In-Coburg), Germany, '90, 5,020	86 M 13	Nevada, Sierra (Mts.), Venezuela	70 C 2
Nettilling (lake), Arctic Region	3 H 10	Neukirch, Polish, Germany	87 M 27	Neustadt (-In-Coburg), Germany, '95, 2,033	86 L 13	Nevada City (c.h.), Cal., 2,524	56 G 3
Nettlebed, England	77 D 4	Neukirchen (-am-Ins), Germany	91 E 9	Neustadt (-In-Hessen), Germany, '95, 2,033	86 L 9	Nevada de Acogulja (Mt.), Argentina	72 D 9
Nettoboro, Ala., '98, a800	42 B 7	Neukirchen (-bel-Sulzbach), Germany, '95, 1,464	86 L 9	Neustadt (-In-Holstein), Germany, '95, 4,189	85 D 12	Nevada de Cachi (Mt.), Chile	72 D 8
Nettleton, N. C.	36 G 2	Neukloster, Germany	85 E 14	Neustadt (-In-Mecklenburg), Germany, '95, 19,244	87 M 25	Nevada de Laguna Blanca (Mt.), Argentina	72 D 9
Nettle Lake (place), O.	17 A 1	Neukrug, Germany	87 D 27	Neustadt (-In-Oberschlesien), Germany, '95, 19,244	87 M 25	Nevada de Toluca (volcano), Mexico	65 F 4
Nettlested, England	77 J 6	Neukubren, Germany	87 C 31	Neustadt (-In-Oberschlesien), Germany (on travel map)	74 N 3	Nevada Lippez (Mt.), Bolivia	70 D 8
Nettleton, Ark.	44 L 3	Neukubren, Germany (on travel map)	74 O 1	Neustadt (-In-Sachsen), Germany, '95, 4,305	86 K 19	Nevada Miquies (Mt.), Chile	72 D 8
Nettleton, Miss., a650	43 G 2	Neulengbach, Austria	90 M 7	Neustadt (-In-Sachsen), Germany, '95, 4,305	86 K 19	Nevado de Colima (Mt.), Mexico	65 O 4
Nettleton, Mo.	30 E 5	Neu Lichtenfeld, Germany	87 K 29	Neustadt (-In-Westpreussen), Germany, '95, 5,924	87 C 27	Nevado de Illampu (volcano), Bolivia (see Volcano Illampu)	70 D 7
Nettuno, Italy, '81, 1,828	94 N 12	Neu Lubau, Hungary	89 M 2	Neustadt (Magdeburg), Germany, '95, 19,244	85 H 14	Nevado de Sorata (volcano), Bolivia (see Sorata)	70 D 7
Networitz, Austria	90 J 4	Neum, Bosnia	89 J 9	Neustadt (near-Flaue), Germany, '95, 2,590	87 H 23	Nevada, Las, Cuba	68 B 3
Netze (river), Germany	87 G 22	Neumagea, Germany	86 N 5	Neustadt (on-the-Hardt), Germany, '95, 15,994	86 O 6	Nevada Strat, Alaska	58 W 5
Netze (river), Germany (on travel map)	74 M 2	Neumarkt (-In-Pommern), Germany, '91, 5,703	86 O 14	Neustadt (on-the-Hardt), Germany (on travel map)	74 H 4	Nevada, Texas	87 D 2
Netzbach, Germany	87 F 25	Neumarkt (district), Germany	87 F 22	Neustadt (on-the-Hardt), Germany (on travel map)	60 E 3	Nevada, U. S.	87 D 2
Netzschkau, Germany, '95, 7,538	86 L 15	Neumarkt (-In-Westpreussen), Germany, '95, 2,825	87 F 30	Neustadt (on-the-Hardt), Germany (on travel map)	60 E 3	Nevada, U. S. (large scale map of)	64
Neubau, Germany	86 O 16	Neumarkt, Austria, '90, 5,878	89 L 2	Neustadt (on-the-Hardt), Germany (on travel map)	74 H 4	Nevada, U. S. (large scale map of)	64
Neuberg, Austria	90 M 8	Neumarkt (an-der-Ybbs), Austria	90 L 7	Neustadt (Ontario)	60 E 3	Nevada, U. S. (large scale map of)	64
Neubauern, Germany	86 R 15	Neumarkt (Freistadt, Ober-Österreich), Austria	90 J 7	Neustadt, Switzerland (see Villeneuve)	91 C 5	Nevada, U. S. (large scale map of)	64
Neubaudschow, Austria, '90, 7,167	90 L 3	Neumarkt (Gallzien), Austria	90 O 11	Neustadt (near-Flaue), Germany, '95, 2,590	87 H 23	Nevada, U. S. (large scale map of)	64
Neublattitz, Austria	90 L 5	Neumarkt (Ober-Österreich), Austria	90 O 11	Neustadt (near-Flaue), Germany, '95, 2,590	87 H 23	Nevada, U. S. (large scale map of)	64
Neu-Blitz, Hungary	89 K 2	Neumarkt (Salzburg), Austria	90 O 8	Neustadt (near-Flaue), Germany, '95, 2,590	87 H 23	Nevada, U. S. (large scale map of)	64
Neubourg, Le, France	84 B 2	Neumarkt (Steiermark), Austria	90 J 9	Neustadt (near-Flaue), Germany, '95, 2,590	87 H 23	Nevada, U. S. (large scale map of)	64
Neubrandenburg, Germany, '90, 9,323	85 E 17	Neumarkt (-In-der-Oberpfalz), Germany, '91, 5,703	86 O 14	Neustadt (near-Flaue), Germany, '95, 2,590	87 H 23	Nevada, U. S. (large scale map of)	64
Neubrandenburg, Germany (on travel map)	74 L 2	Neumarkt (-In-Schlesien), Germany, '95, 5,658	87 K 24	Neustadt (near-Flaue), Germany, '95, 2,590	87 H 23	Nevada, U. S. (large scale map of)	64
Neubrelsch, Germany	86 Q 5	Neumarkt (-In-der-Oberpfalz), Germany (on travel map)	74 K 4	Neustadt (near-Flaue), Germany, '95, 2,590	87 H 23	Nevada, U. S. (large scale map of)	64
Neubrück, Germany	85 G 6	Neumarkt, Hungary (see Maros Váshely)	89 Q 5	Neustadt (near-Flaue), Germany, '95, 2,590	87 H 23	Nevada, U. S. (large scale map of)	64
Neubrunn, Germany	86 N 10	Neumarkt, Austria	90 J 11	Neustadt (near-Flaue), Germany, '95, 2,590	87 H 23	Nevada, U. S. (large scale map of)	64
Neuhukow, Germany	85 D 14	Neumayer, Cape, Arctic Region	3 B 6	Neustadt (near-Flaue), Germany, '95, 2,590	87 H 23	Nevada, U. S. (large scale map of)	64
Neuhurg, Germany, '95, 8,204	86 P 13	Neu-Mecklenburg, New Guinea (see New Mecklenburg)	116 J 1	Neustadt (near-Flaue), Germany, '95, 2,590	87 H 23	Nevada, U. S. (large scale map of)	64
Neuhurg, Swabia and (hezlkr), Germany, '95, 689,416	86 Q 11	Neumittelwalde, Germany, '95, 1,287	87 K 26	Neustadt (near-Flaue), Germany, '95, 2,590	87 H 23	Nevada, U. S. (large scale map of)	64
Neu-Brydow, Austria (see Neubudschow)	90 L 3	Neumühlben, Germany	87 M 30	Neustadt (near-Flaue), Germany, '95, 2,590	87 H 23	Nevada, U. S. (large scale map of)	64
Neuchâtel, Kan.	32 F 2	Neumünster, Germany, '95, 22,492	85 D 11	Neustadt (near-Flaue), Germany, '95, 2,590	87 H 23	Nevada, U. S. (large scale map of)	64
Neuchâtel, Switzerland, '94, est. 17,849	91 C 4	Neumünster, Germany (on travel map)	74 K 1	Neustadt (near-Flaue), Germany, '95, 2,590	87 H 23	Nevada, U. S. (large scale map of)	64
Neuchâtel, Switzerland (on travel map)	74 H 5	Neunburg, Germany	86 O 15	Neustadt (near-Flaue), Germany, '95, 2,590	87 H 23	Nevada, U. S. (large scale map of)	64
Neuchâtel (canton), Switzerland, '88, 108,153; '94, est. 111,928	91 C 3	Neunburg, France	82 D 6	Neustadt (near-Flaue), Germany, '95, 2,590	87 H 23	Nevada, U. S. (large scale map of)	64
Neuchâtel, Lac de, Switzerland (see Lake of Neuchâtel)	91 C 4			Neustadt (near-Flaue), Germany, '95, 2,590	87 H 23	Nevada, U. S. (large scale map of)	64
Neuchâtel, Lake of, Switzerland (on travel map)	74 H 5			Neustadt (near-Flaue), Germany, '95, 2,590	87 H 23	Nevada, U. S. (large scale map of)	64
Neudamm, Germany, '95, 7,409	85 G 20			Neustadt (near-Flaue), Germany, '95, 2,590	87 H 23	Nevada, U. S. (large scale map of)	64
Neudau, Austria	90 N 9			Neustadt (near-Flaue), Germany, '95, 2,590	87 H 23	Nevada, U. S. (large scale map of)	64
Neudeck, Germany, '90, 3,574	87 M 29			Neustadt (near-Flaue), Germany, '95, 2,590	87 H 23	Nevada, U. S. (large scale map of)	64
Neudek, Austria	90 F 3			Neustadt (near-Flaue), Germany, '95, 2,590	87 H 23	Nevada, U. S. (large scale map of)	64
Neudorf, Hungary, '90, 7,391	89 M 3			Neustadt (near-Flaue), Germany, '95, 2,590	87 H 23	Nevada, U. S. (large scale map of)	64
Neudorf, Hungary (see Iglo)	89 M 3			Neustadt (near-Flaue), Germany, '95, 2,590	87 H 23	Nevada, U. S. (large scale map of)	64
Neuenahr, Germany	86 L 5			Neustadt (near-Flaue), Germany, '95, 2,590	87 H 23	Nevada, U. S. (large scale map of)	64
Neuenburg (-In-Oldenburg), Germany	85 F 6			Neustadt (near-Flaue), Germany, '95, 2,590	87 H 23	Nevada, U. S. (large scale map of)	64
Neuenbürg, Germany	86 P 8			Neustadt (near-Flaue), Germany, '95, 2,590	87 H 23	Nevada, U. S. (large scale map of)	64
Neuenburg (-In-Baden), Germany	86 R 6			Neustadt (near-Flaue), Germany, '95, 2,590	87 H 23	Nevada, U. S. (large scale map of)	64
Neuenburg (-In-Westpreussen), Germany, '95, 5,961	87 E 28			Neustadt (near-Flaue), Germany, '95, 2,590	87 H 23	Nevada, U. S. (large scale map of)	64
Neuenburg, Russia	97 K 8			Neustadt (near-Flaue), Germany, '95, 2,590	87 H 23	Nevada, U. S. (large scale map of)	64
Neuenburg, Switzerland (see Neuchâtel)	91 O 4			Neustadt (near-Flaue), Germany, '95, 2,590	87 H 23	Nevada, U. S. (large scale map of)	64
Neuenburger See (lake), Switzerland (see Lake of Neuchâtel)	91 C 4			Neustadt (near-Flaue), Germany, '95, 2,590	87 H 23	Nevada, U. S. (large scale map of)	64

New Alexandria, O., 122	17 J 4	Newbiggin (Durham), England,	76 H 3	New Caledonia and dependencies (French penal colony),	114 H 7	Newdorp, N. Y., a100	11 P 15
New Alexandria, Pa., 338	16 D 6	Newbiggin (Northumberland),	79 F 6	Oceanica, '89, 62,752	32 E 3	Newdorp Beacon, N. Y.	11 P 15
New Alexandria, Va., a200	34 K 3	England, '91, 1,579.	76 K 2	New Cambria, Kan., a125	30 G 3	New Douglas, Ill., 535	21 F 8
New Almaden, Cal., a1,200	56 D 5	New Birmingham, Ireland	46 M 6	New Cambria, Mo., 410	30 G 5	New Dover, O., a300	17 D 4
New Almelo, Ind., 32 B	19 F 6	New Birmingham, Tex., 668	30 H 7	New Campbellton, Nova Scotia	62 J 3	New Drop L., Tex.	47 F 4
New Alsace, Kan., a500	19 F 6	New Bloomfield, Mo.	15 H 6	New Canaan, Conn., town, 2,701	10 B 5	New Duluth, Minn., a800	25 E 3
New Austerdam, British Guiana, est.8,903	70 F 2	Newbolis, Quebec	61 M 6	New Canby, Tex., a100	46 M 7	New Durham, N. H., town,	7 K 9
New Austerdam, Port, Dutch	71 G 2	Newbold, England	77 A 2	New Canton, Ill., 424	21 C 6	New Durham, N. J., a700	14 C 2
New Amsterdam, Ind., 172	19 D 8	'91, 5,192	76 J 6	New Canton, Va., a100	34 G 5	New Eagle, Pa.	16 B 6
New Amsterdam (island), Indian Ocean	2 M 6	Newborn, Ga., 230	38 D 4	New Carlisle, Ind., 607	19 C 1	Neweagle Mills, Ky.	40 G 3
New Amsterdam, Wis.	24 D 7	Newborn, Ontario, '91, 462	60 J 3	New Carlisle, O., 958	18 B 5	New Edinburg, Ark., a200	44 H 7
New Annap, Nova Scotia	62 F 4	New Boston, Conn., a250	10 H 1	New Carlisle, Quebec, a500	61 G 3	New Edinburg, Ontario	60 K 2
New Antioch, O., a256	18 C 6	New Boston, Ill., 445	20 C 3	New Castle (ancient province),	83 J 5	New Egypt, N. J., a875	14 F 5
New Antwerp, Congo Free State	112 L 10	New Boston, Ia.	28 L 6	Spain	42 D 3	New Elgin (village), Scotland,	85 F 13
New Arad, Hungary	89 N 5	New Boston, Mass., village,	8 B 4	Newcastle, Ala., a275	115 J 6	'91, 704	78 K 4
Newark, Ark., a250	44 J 3	a.c.'95, 107	23 P 13	Newcastle (New South Wales),	56 D 4	Newell, Ill.	20 K 5
Newark, Cal., a250	56 C 5	New Boston, Mich., 218	30 F 5	Australia, '91, 12,914	53 D 3	Newell, Ia., s.c.'95, 694	28 C 2
Newark, Del., 1,191	33 M 1	New Boston, Ma., a100	7 H 11	Newcastle, Cal., 335	33 N 2	Newell, N. C.	36 H 4
Newark, England (see Newark-upon-Trent)	76 L 6	New Boston, N. H., town,	15 K 5	Newcastle, Col., '97, a1,200.	33 N 2	Newell, Pa., a325	15 K 4
Newark, England (on travel map)	74 D 2	1,067	46 N 4	Newcastle, Eng. (see New-castle-upon-Tyne)	76 J 2	Newell, S. C.	37 C 2
Newark, Ill., '98, a500	20 H 2	New Boston, Pa., 635	77 C 1	Newcastle (c.h.), Ind., 2,607.	19 F 5	Newellton, La., a150	45 G 2
Newark, Ind., a150	19 C 6	New Boston, Tex., 382	77 N 2	Newcastle, Ind. Ty.	48 G 4	New England, O., a125	18 G 6
Newark, Md., a250	33 O 6	Newbottle, England	77 N 2	Newcastle, Lower, New Brun-	62 D 2	New England, Pa.	16 F 2
Newark, Mo., 303	30 H 5	Newbourn, England	77 N 2	wick	62 D 2	New England City, Ga., 201.	38 A 2
Newark, Neb.	29 E 3	New Bralintree, Mass., town,	8 F 3	Newcastle, New Brunswick,	79 J 3	New England Range, Australia	115 J 5
Newark (c.h.), N. J., a.c.'95,	14 H 3	s.c.'95, 542; vil., a100	8 F 3	'91, 2,900	79 C 7	Newenham, Cape, Alaska	58 H 7
215,806	14 H 3	New Braltree Sta., Mass.	8 F 3	Newcastle (Limerick), Ireland,	40 F 4	Newent, England	75 H 10
Newark, N. J. (local map)	14 A 3	1,608	46 J 8	'91, 2,200	6 D 7	New Enterprise, Pa., a225	16 F 6
Newark, N. Y., 2,824	13 H 5	Newbre, N. Dak.	26 F 1	New Castle (c.h.), Ky., 485	30 D 4	New Era, La.	45 F 4
Newark (c.h.), O., '90, 14,270;	17 F 4	New Bremen, N. Y., a500	12 M 4	Newcastle, Me., town, 1,282.	113 K 4	New Era, Mich., a100	23 J 10
'97, a20,000	27 G 1	New Bremen, O., 1,239	17 B 4	Newcastle, Natal, '91, 1,746.	113 K 4	New Era, Ore.	52 C 1
Newark, S. Dak., a250	41 L 2	Newbridge, Ireland, '91, 3,207.	79 H 5	Newcastle (division), Natal	29 H 1	New Era, Pa.	15 K 3
Newark, Tenn.	46 K 4	Newbridge, N. J., a450	14 C 1	Newcastle, Neb.	62 D 2	New Era, Tenn.	41 F 3
Newark, Tex.	7 G 4	Newbridge, Ore.	52 H 2	Newcastle, New Brunswick,	7 L 10	Newerf, Pa., a150	16 F 3
Newark, Vt., town, 536	35 D 2	Newbridge, Wales	75 E 9	a2,000	11 P 10	New Fairfield, Conn., town,	10 B 4
Newark, W. Va., a100	14 H 3	Newbridgeville, Pa., a300	15 J 7	Newcastle, Lower, New Brun-	16 B 4	670	13 E 5
Newark Bay, N. J.	14 H 3	New Brighton, England	76 M 3	wick	41 C 4	Newfane, N. Y., a500	7 D 11
Newark Bay, N. J. (on local map)	14 B 3	New Brighton, N. Y., 16,423.	25 D 4	Newcastle, N. H.	34 C 6	Newfane, Wis., a100	24 K 7
Newark Island, Labrador (see Aulatsvik Island)	59 S 5	'97, a7,000	11 P 15	Newcastle, N. Y.	55 C 2	Newfane Sta., N. Y.	13 E 5
Newark-upon-Trent, England,	76 L 6	New Britain, Conn., town,	16 B 5	Newcastle, Ontario, '91, 787	60 G 4	Newfield, Col.	53 J 5
'91, 14,547	13 K 7	'90, 19,007; '97, a30,000	10 E 3	Newcastle (c.h.), Pa., '90,	16 B 4	Newfield, Me., town, 796	6 B 8
Newark Valley, N. Y., 875	13 K 7	New Britain, Pa., a150	15 M 6	11,600; '97, a18,000	41 C 4	Newfield, N. J., a500	14 D 7
New Armagh, Quebec	61 M 6	New Britain Island, Bismarck	116 J 2	Newcastle (c.h.), Va., 214	51 C 2	Newfield Pond, Mass.	9 C 2
New Ashford, Mass., a.c.'95,	8 A 2	Archipelago (see Neu Pom-	116 J 2	Newcastle, Little, Wales	75 C 10	Newfields, N. H., town, a855.	7 L 10
town, 116; village, 116	21 F 9	mer) 116 J 2	19 E 5	Newcastle, Wash., a600	51 C 2	New Florence, Mo., 465	30 K 7
New Athens, Ill., 624	17 H 4	New Britton, Ind., a125	19 E 5	Newcastle, Western Australia,	115 B 6	New Florence, Pa., 683	16 E 6
New Athens, O., 420	25 C 5	New Brunswick (province),	59 R 7	Newcastle (c.h.), Pa., '90,	68 1/2 G 6	Newfolden, Minn.	25 A 1
New Auburn, Minn., s.c.'95, 275	44 K 4	Canada, '91, 321,263	59 R 7	Newcastle (c.h.), Wyo., 1,715.	50 P 6	New Forest, England	75 J 12
New Augusta, Ark.	19 D 5	New Brunswick, Canada (large scale map of)	62	Newcastle Bay, Australia	115 G 2	New Forest, Ky.	40 H 4
New Augustine, Fla., a.c.'95,	39 O 3	New Brunswick, Ind., a100.	19 C 5	Newcastle Bridge, New Brun-	62 D 3	Newford, Wyo.	50 K 7
467	51 C 3	New Brunswick (c.h.), N. J.,	14 G 4	wick	75 D 9	New Foud L., N. H.	7 G 8
Newaukum, Wash.	51 C 3	s.c.'95, 19,910	76 P 8	Newcastle Emlyn, Wales	39 H 5	Newfoundland, Ky., a200	40 K 4
Newaukum R., Wash.	23 K 10	New Buckenham, England	16 E 6	Newcastle Fla., Fla.	16 B 5	Newfoundland, N. J., a550	14 G 1
Newaygo (Co.), Mich., 20,476.	23 K 11	New Buenavista, Pa., a225	23 H 14	Newcastle Jc., Pa.	115 D 3	Newfoundland, North America (local map of)	62
Newaygo (c.h.), Mich., 1,330.	21 F 8	New Buffalo, Mich., 553	17 J 3	Newcastle Range, Australia,	115 D 3	Newfoundland, Pa., a500	15 M 4
New Baden, Ill., a306	46 L 6	New Buffalo, Pa., a225	15 H 6	Newcastle-under-Lyme, England,	76 H 7	Newfoundland and Labrador (British colony), '92, est.203-	50 T 7
New Baden, Tex.	23 Q 12	Newburg, Ala., a200	42 B 2	'91, 18,452	76 J 2	500	50 T 7
New Baltimore, Mich., 865	12 P 7	Newburg, Ark.	39 N 3	Newcastle-upon-Tyne, England,	115 E 3	Newfoundland Bank, Atlantic	2 F 2
New Baltimore, N. Y., 734	17 H 3	Newburg, Fla.	19 B 9	'91, 186,300	12 K 4	Ocean	36 D 3
New Baltimore, O., a300	16 E 7	Newburg, Ind., 1,046	28 H 4	Newcastle Waters, Australia,	24 B 5	New Found Mts., N. C.	46 H 8
New Baltimore, Va., 185	34 H 3	Newburg, Ia.	40 E 4	New Centerville, N. Y., a100.	104 A 4	New Fountain, Tex., a150	24 L 5
New Bandon, New Brunswick.	62 D 2	Newburg, Ky.	6 E 6	New Centerville, Wis., a100	15 H 7	New Franken, Wis., a200	19 E 7
New Bank, Mexico	32 E 3	Newburg, Me., town, 867	33 J 5	New Chaman, British Indls	49 C 3	New Frankfurt, Ind.	30 F 6
New Basel, Kan.	17 B 2	Newburg, Md.	22 L 5	New Chester, Pa., a275	76 H 5	New Frankfurt, Mo., a300	30 G 6
New Bavaria, O., a200	11 P 9	Newburg, Mich. (see New-	25 F 6	New Chicago, Mont., a200	60 G 4	New Franklin, Mo., a900	30 F 6
New Beacon, N. Y.	20 F 2	berry)	31 J 9	New Church, Eogland	34 N 5	New Franklin, Pa., a250	15 G 7
New Bedford, Ill., a250	14 H 5	Newburg, Minn.	17 G 2	New Church, Va., a125	107 L 2	New Freedom, Pa., 364	15 J 7
New Bedford (c.h.), Mass.,	17 G 4	Newburg, Mo., 568	18 H 8	Newchwang, Manchuria (see	107 L 2	New Freeport, Pa., a125	16 B 7
city, s.c.'95, 55,251	16 B 4	Newburg, O.	15 G 6	Niu-chuang)	107 1/2 J 2	New Gallie, Pa., 320	16 B 5
New Bedford, N. J., a175	16 B 4	Newburg (Tp.), O.	41 O 3	Niu-chuang, Manchuria (see	21 F 6	New Galloway (village), Scot-	78 H 9
New Bedford, O., a400	16 B 4	Newburg, Pa., 376	46 J 6	Niu-chuang, Manchuria (see	11 O 9	land, '91, 391	17 J 3
New Bedford, Pa., a325	16 B 4	Newburg, Tenn.	35 G 2	Niu-chuang, Manchuria (see	24 L 9	Newgardon, O., a175	44 J 6
New Bedford Harb., Mass.	76 N 7	Newburg, Tex.	24 L 8	Niu-chuang, Manchuria (see	3 C 3	New Gascony, Ark.	31 N 12
New Bedford River, England	43 C 6	Newburg, W. Va., 778	76 G 5	(see Wrangel Island)	21 H 11	New Gayoso, Mo.	16 C 7
Newberry, Miss.	19 D 6	Newburgh, England	11 O 8	New Columbia, Ill.	15 J 4	New Geneva, Pa., a375	16 C 7
New Bellsville, Ind., a150	111 H 9	Newburgh, N. Y., '90, 23,087;	11 M 11	New Columbia, Pa., a350	40 G 4	New Georgia (island), Solomon	117 J 5
New Benin, Africa	113 G 6	'97, a25,500	11 M 11	New Columbia, Ky., 146	15 K 4	Islands	14 E 3
New Bethesda, Cape Colony,	52 B 1	Newburgh, N. Y., town, '90, 4,543	60 H 3	New Columbia, Pa.	12 O 4	New Germantown, N. J., a400.	15 H 6
'91, 413	39 N 2	Newburgh, N. Y. (on local map)	78 N 5	Newcomb, N. Y., a350	41 N 1	New Germantown, Pa., a225	33 B 2
Newberg, Ore., 514	21 E 6	Newburgh, Ontario, '91, 648.	78 N 5	Newcomb, Tenn., 264	62 F 4	New Germany, Md.	62 F 5
New Berlin, Fla., a275	12 M 6	Newburgh (village; Aberdeen),	78 K 7	Newcomb Corner, Nova Scotia.	40 K 4	New Germany, Nova Scotia.	24 G 9
New Berlin, Ill., 494	17 H 3	Scotland, '91, 654	78 K 7	Newcomb, Ky., a100	12 O 3	New Glarus, Wis., a375	24 H 9
New Berlin, N. Y., 979	15 H 5	Newburgh (village; Fife), Scot-	62 B 3	Newcomb, L. N. Y.	30 F 6	New Glarus Sliding, Wis.	24 H 9
New Berlin, O., 463	46 J 8	land, '91, 1,685	19 F 4	Newcomer Sta., Mo.	30 F 5	New Glasgow, Nova Scotia,	62 G 4
New Berlin, Pa., 617	24 F 11	Newburgh Junction, New Brun-	19 F 4	Newcomer, Mo. (see New Com-	17 G 4	'91, 3,776	61 G 7
New Berlin, Tex.	24 F 11	wick	18 C 5	erstown)	17 G 4	New Glasgow, Quebec, '91, 204	34 E 5
New Berlin, Wis.	24 F 11	New Burlington, Ind., a100	21 H 10	New Comerstown, O., 1,251	17 G 4	New Glatz, Md., a300	33 J 4
New Berlin, Wis., town, '95,	24 F 11	New Burlington, O., a425	77 B 5	New Concord, Ky.	12 P 7	New Gloucester, Me., town,	6 C 8
1,613	12 M 6	New Burnside, Ill., 596	74 D 3	New Concord, N. Y., a100	17 G 4	1,234	105 D 12
New Berlin Center, N. Y.	15 L 6	Newbury, England, '91, 11,002.	9 E 1	New Concord, N. Y., 719	19 G 3	New Goa, Goa, India, a8,000.	19 B 5
New Berlin Jc., N. Y.	42 B 5	Newbury, England (on travel map)	9 E 1	New Corydon, Ind., a150	35 H 2	New Goshen, Ind., a150	19 B 5
New Berlinville, Pa., a400.	21 E 7	Newbury, Mass., town, a.c.'95,	9 E 1	New Creek, W. Va.	17 H 3	New Granada, South America	70 C 3
Newbern, Ala., a500	28 G 5	1,489	9 E 1	New Cumberland, O., a200	15 J 6	(old name of Colombia)	21 H 11
Newbern, Ill.	19 E 6	Newbury, Mass., village, s.c.	9 E 1	New Cumberland, Pa., 754	35 A 1	New Grand Chain, Ill., a250.	16 F 6
Newbern, Ind., a250	28 G 5	'95, 703	7 F 9	New Cumberland (c.h.), W.	78 H 9	New Grenada, Pa., a100	14 G 7
Newbern, Ia., a275	36 P 4	Newbury, N. H., town, 487	60 D 5	Va., 2,305	78 G 9	New Greta, N. J., a900	25 A 5
Newbern, N. C., 7,843.	41 C 2	Newbury, Ontario, '91, 452.	7 F 6	New Cummoek (village), Scot-	78 G 9	Newgrove, Minn.	66 E 5
Newbern, Tenn., 1,236	34 B 6	Newbury, Vt., town, 2,080	7 F 6	land, '91, 1,514	63 L 4	New Guatemala, Guatemala	66 E 5
Newberne, W. Va.	57 J 8	Newbury Center, Vt.	57 G 8	New Dailly (village), Scotland,	15 K 7	(see Guatemala la Nueva)	114 F 5
Newberry, Cal.	39 L 3	Newbury Park, Cal.	9 E 1	'91, 566	42 C 1	New Guinea (British), Ocean-	114 F 5
Newberry, Fla.	19 C 7	Newburyport (c.h.), Mass.,	9 E 1	Newdale, Manitoba	21 G 10	ica, a490,000	114 E 5
Newberry, Ind., a400	22 K 5	s.c.'95, 14,552	9 E 1	New Decatur, Ala., 3,565	65 G 4	New Guinea (German), Ocean-	114 E 5
Newberry (c.h.), Mich., 1,115.	15 H 4	Newburyport Light, Mass.	76 G 4	New Dennison, Ill.	16 D 6	New Guinea (island), Oceania,	114 E 5
Newberry (suburb of Will-	37 E 3	Newby Bridge, England	39 H 7	New Denver, British Columbia	113 K 6	a800,000	114 E 5
iamsport), Pa.	37 E 3	New Cadiz, Fla.	111 H 10	New Derevnla, Russia	77 F 6	New Guinea (local map of).	116
Newberry (Co.), S. C., 26,434.	37 E 3	New Calabar, Africa	114 H 7	New Derry, Pa., a200	110 O 6	Enat India Islands	116
Newberry (c.h.), S. C., 3,020.	54 H 7	New Caledonia (island), Ocean-	114 H 7	Newdigate, Africa	110 O 6	New Hackensack, N. Y., a200.	11 N 10
Newberrytown, Pa., a275	15 J 6	ica	114 H 7	Newdgate, England	110 O 6	New Hagerstown, O., a225	17 H 4
New Bethlehem, Pa., 1,026.	16 D 4	New Caledonia (local map of),	117 H 10	New Doogola, Egypt (see El-	110 O 6	Ordeb)	17 H 4

Newhall, Cal., a100	57 G 8	New Ireland (Island), Bismarck Archipelago (see Mecklenburg)	116 J 1	Newmarket, N. H., town, 2,742	7 L 10	Newport (Salop), England, '91, 2,675	76 H 7
Newhall Ia., a.c.'95, 136	28 K 3	New Ireland, N. Y.	12 L 7	New Market, N. J., a.c.'95, 382	14 G 3	Newport, Idaho	50 B 1
Newhall, Wash.	51 O 1	New Ireland, Quebec	61 M 0	Newmarket, New Zealand, '96, 1,929	117 G 9	Newport (c.h.), Ind., 551	19 B 5
New Hamburg, Mass.	9 E 2	New Island, Oceania	114 M 7	Newmarket, O., a150	18 C 6	Newport, Ind. Ty.	48 H 6
New Hamburg, Brazil	72 G 9	New Island (Falkland Islands), South America	72 E 14	Newmarket, Ontario, '91, 2,143	60 F 3	Newport, In.	28 L 5
New Hamburg, Mo., a125	31 N 10	New Jasper, O., a125	18 C 5	Newmarket, S. C., a150	37 D 3	Newport (Mayo), Ireland, '91, 598	79 C 4
New Hamburg, N. Y., a600	11 P 8	New Jersey (State), U. S., a.c. '95, 1,673,196	5 M 3	Newmarket, Tenn., a302	41 O 2	Newport (Tipperary), Ireland, '91, 774	70 E 6
New Hamburg, Ontario, '91, 1,335	60 E 4	New Jersey (State), U. S. (large scale map of)	14	Newmarket, Va., 697	34 F 3	Newport, Jamaica	68 H 7
New Hamburg, Pa., a200	16 P 4	New Jerusalem, O., a200	17 C 4	Newmarket on Fergus, Ireland	79 D 6	Newport, Ky., '90, 24,918; '97, a30,000	40 H 2
New Hampden, Va., a100	34 D 4	New Kamille, Wash.	51 B 2	New Marlboro, Mass., a.c.'95, town, 1,288; vil., 290	8 B 4	Newport, La.	45 E 2
New Hanover, O., a250	17 C 3	New Kensington, Pa., a6,000	16 C 5	New Martinsburg, O., a275	18 D 6	Newport, Me., town, 1,188	6 E 6
New Hampshire (State), U. S. (large scale map of)	7	New Kent, Teoo.	41 C 4	New Martinsville (c.h.), W. Va., 692	35 E 1	Newport, Md.	33 J 5
New Hampton (c.h.), Ia., a.c.'95, 1,619	28 J 1	New Kent (Co.), Va., 5,511	34 K 6	New Matamoros, O., a750	18 H 5	Newport, Mich., a400	23 P 13
New Hampton, Mo., 184	30 D 4	New Kent (c.h.), Va., a100	34 K 5	New Maud, Scotland	78 M 4	Newport, Minn., a.c.'95, 337	25 E 5
New Hampton, N. H., town, 925	7 H 8	New Killpatrick (village), Scotland	78 C 2	New Maysville, Ind., 102	19 C 5	Newport, Miss., a125	43 E 5
New Hampton, N. J., a175	14 E 3	New Kingstown, Pa., a400	15 H 6	New Mayville, Pa., a225	16 D 4	Newport, Mo., a125	31 D 9
New Hampton, N. Y., a300	11 O 9	New Kirk, Ia.	28 B 1	New Mecklenburg (Island), Bismarck Archipelago	116 J 1	Newport, Neb., a225	29 E 1
New Hanover (Island), Bismarck Archipelago	116 J 1	New Kirk (c.h.), Okla., a1,475	48 H 1	New Melle, Mo., a230	30 L 7	Newport (c.h.), N. H., town, 2,623; village, 1,578	7 F 9
New Hanover, Ill.	21 E 9	New Kirk Mills, N. Y.	12 N 5	New Memphis, Ill., a150	21 F 9	Newport, N. J., a.c.'95, 1,017	14 D 3
New Hanover (Co.), N. C., 24,026	36 O 6	New Knoxville, O., a550	17 B 3	New Meuse (river), Netherlands	84 D 5	Newport, N. Y., 659	12 N 5
New Harbor, Me.	6 E 8	New Lanark (village), Scotland, '91, 672	78 J 8	New Mexico (Territory), U. S., '90, 153,593	5 E 4	Newport, N. C.	36 Q 5
New Harbor (place), Nova Scotia	62 H 4	New Lancaster, Ind., a100	19 E 4	New Mexico (Territory), U. S. (large scale map of)	55	Newport, O., 400	18 I 6
New Harmony, Ind., 1,197	19 A 8	New Lancaster, Kan., a100	32 H 3	New Middleton, Tenn., a250	41 K 2	Newport, Pa., '98, a2,000	15 H 6
New Harmony, O., a125	18 C 6	Newland, Va., a125	34 K 4	New Middletown, Ind., a250	19 D 8	Newport, Quebec	61 G 3
New Harmony, Utah, a175	54 J 5	Newlands, Scotland	78 K 8	New Middletown, O., a250	17 J 3	Newport (Co.), R. I., 28,552	10 K 3
New Harrisburg, O., a125	17 H 3	New Lauenburg (Island), Bismarck Archipelago	116 J 2	New Milford, Conn., town, 3,917	10 B 3	Newport (c.h. and State capital), R. I., city, '90, 19,457;	10 K 4
New Hartford, Conn., place, a1,615; town, 3,160	10 D 2	New Lebanon, Ill.	20 H 1	New Milford, Ill., a275	26 G 1	Newport, R. I. (local map)	10 K 6
New Hartford, Ill., a150	21 D 6	New Lebanon, Ind., a100	19 B 6	New Milford, N. J., a300	14 C 1	Newport, Scotland, '91, 2,548	78 L 7
New Hartford, Ia., a.c.'95, 452	28 H 2	New Lebanon, Mo.	31 G 7	New Milford, N. Y., a300	11 O 9	Newport, S. C., a100	37 F 2
New Hartford, Minn.	25 F 6	New Lebanon, N. Y., a475	12 Q 7	New Milford, Pa., a125	17 H 2	Newport (c.h.), Tenn., 658	41 P 3
New Hartford, Mo.	30 K 6	New Lebanon, O., a200	18 B 5	New Milford, Pa., a250	16 E 5	Newport (c.h.), Vt., town, 3,047; village, 1,730	7 F 3
New Hartford, N. Y., 912	12 M 5	New Lebanon, Pa., 263	16 B 4	New Mills, England, '91, 6,661	76 J 6	Newport, Va., a144	34 C 6
New Haven (Co.), Conn., 209, 658	16 D 4	New Leinster Island, New Zealand (see Stewart)	117 B 10	New Mills, New Brunswick	62 C 2	Newport, Wales	75 C 9
New Haven (c.h.), Conn., city, '90, 81,298; '97, a90,000	10 D 4	New Lenox, Ill., a200	20 J 2	New Mills, Scotland	78 L 4	Newport, Wis., a125	24 M 4
Newhaven, England, '91, 4,955	75 N 12	New Lenox, Mass., village, a.c. '95, 295	8 B 3	New Milton, W. Va., a100	35 E 2	New Portage, O., a250	17 G 2
Newhaven, England (on travel map)	74 E 3	New Lewisville, Ark., 500	44 E 8	New Mission, Ill., 217	21 G 9	Newport Bay, Cal.	57 G 9
Newhaven, Ill., 336	21 J 10	New Lexington (c.h.), O., 1,470	18 F 5	New Mission Pt., Mich.	23 K 7	Newport Bay, Ireland	79 B 4
New Haven, Ind., 1,679	19 G 2	New Liberty, Ill.	21 J 11	New Monkland, Scotland	78 D 2	Newport Bay, Wales	75 C 9
New Haven, Ia.	28 H 1	New Liberty, Ia.	28 M 4	New Moon, Ala.	42 F 2	Newport Beach, Cal.	57 G 9
New Haven, Ky., 389	40 E 5	New Liberty, Ky., a475	40 G 3	New Moorefield, O., a250	18 C 5	Newport Center, Vt.	7 E 3
New Haven, Mich., 606	23 Q 12	New Light, La.	45 G 2	New Mount Pleasant, Ind., a200	19 F 4	Newport Harb., R. I.	10 K 6
New Haven, Mo., 767	31 K 7	New Limerick, Me.	6 K 3	New Munich, Minn., a125	25 C 4	New Portland, Me., town, 1,034	6 C 6
New Haven, N. Y., a250	13 K 5	New Lin, Pa.	15 G 5	New Murdock, Kan.	32 E 4	Newport News, Va., '90, 4,449;	34 L 7
New Haven, Nova Scotia	62 J 3	New Lisbon, Ind., 183	19 F 5	New Newman (c.h.), Ga., 2,859	38 B 5	'97, a6,000	34 L 7
New Haven, O., a400	17 E 2	New Lisbon, N. J., a200	14 F 6	Newnans, Fla.	39 M 3	Newport News, Va., Va.	34 K 2
Newhaven, Pa., 1,221	16 C 6	New Lisbon, N. Y., a125	12 M 6	Newnham (Gloucester), England	75 H 10	Newport Pagnell, England, parish, '91, 3,788	77 E 2
Newhaven, Scotland	78 H 2	New Liverpool, Quebec	21 F 7	Newnham (Hants), England	77 D 5	Newport Pond, Me.	6 E 6
Newhaven, Vt., town, 1,224	7 B 6	New London, Mont.	49 M 2	New Norcia, Australia	115 B 6	Newport, N. C.	36 Q 5
Newhaven, W. Va., 595	35 C 3	New London, Ark.	44 H 8	New Offenburg, Mo., a150	31 M 9	Newport Sta., O.	18 D 7
New Haven Center, Mich., a100	23 M 11	New London (Co.), Conn., 76,634	10 G 4	New Oregon, N. Y., a300	13 E 6	Newport Station, Nova Scotia	62 E 6
New Haven Harb., Conn.	10 D 5	New London (c.h.), Conn. (co-extensive with town), '90, 13,757; '97, a15,000	10 G 4	New Orkney Islands, Antarctic Ocean (see South Orkney Islands)	2 E 7	Newportville, Pa., a500	15 N 6
Newhaven Jc., Vt.	7 B 6	New London, Ind., a225	19 D 4	New Orleans (c.h.), La., '90, 242,039; '97, a300,000	45 J 7	New Prague, Minn., a.c.'95, 1,042	25 D 5
Newhaven Mills, Vt., a200	7 B 6	New London, Ia., a.c.'95, 762	28 L 6	New Orleans, La. (local map)	45 K 2	New Preston, Conn., a400	10 B 3
New Haven Sta., N. Y.	13 K 4	New London, Md., a100	33 H 2	New Oxford, Pa., 585	15 J 7	New Prospect, Miss.	43 F 4
New Hebrides Islands, Oceania, a80,000	114 H 6	New London, Minn., a.c.'95, 256	25 C 4	New Palestine, Ind., 404	19 E 5	New Prospect, S. C., a125	37 E 1
New Hebrides Islands, Oceania (local map of)	117 J 8	New London (c.h.), Mo., 683	30 K 5	New Palestine, Mo.	31 G 7	New Prospect, Tenn.	41 O 2
New Hebron, Ill.	21 K 8	New London, N. H., town, 799	7 G 9	New Palestine, O., a125	18 B 6	New Providence, Ala.	42 E 7
New Helena, Neb.	29 E 2	New London, N. Y., a450	12 L 5	New Palestine, O., a125	18 B 6	New Providence, Ga.	38 E 6
Newhill, N. C., a100	36 M 3	New London, N. C., a350	36 J 4	Newpaltz, N. Y., a1,000	11 O 8	New Providence, Ia., a.c.'95, 265	28 G 3
New Hogem, British Columbia	63 E 3	New London, O., 1,096	17 F 2	New Paris, Ind., a475	19 E 2	New Providence, Ky.	40 D 3
New Holland, England	76 M 5	New London, Pa., a300	15 L 7	New Paris, O., 842	18 A 5	New Providence, N. J., a.c.'95, 934	14 G 3
New Holland, Ill., a250	29 F 5	New London, Prince Edward Island	62 F 3	New Paris, Pa., 196	16 E 6	New Providence, Pa., a300	15 K 7
New Holland, O., 683	18 D 5	New London, Wis., a.c.'95, 1,972	24 J 6	Newpark, Pa., a200	15 J 7	New Providence, Tenn., a850	41 F 1
New Holland, Pa., 1,060	15 K 6	New London Pt., Mich., a300	23 Q 11	New Pass (Mt.), Africa	113 J 6	New Providence Island, Bahamas Islands	67 G 2
New Holland, S. Dak.	27 F 3	New Lothrop, Mich.	23 Q 11	New Payneville, Minn., '98, a600	25 C 4	Newquay, England, '91, 1,891	75 B 13
New Holland, Ontario	69 F 2	New Lowell, Ontario	60 F 3	New Petersburgh, O., 232	18 D 6	Newquay, England (on travel map)	74 B 3
New Holstein, Wis., 426	24 K 7	New Lyme Sta., O., a250	17 J 1	New Philadelphia, Ill., 181	20 D 5	New R., Cal.	56 B 2
Newhome, Mo.	31 D 8	Newlyn, England	75 B 13	New Philadelphia, Ind., a100	19 E 7	New R., Dry bed of, Cal.	57 K 10
Newhope, Ala., a230	42 E 1	New Lynn, New Zealand	117 F 9	New Philadelphia (c.h.), O., '90, 4,456; '97, a5,500	17 H 3	New R., Fla.	39 G 2
Newhope, Ark.	44 E 6	New Madison, O., 478	18 A 5	New Philadelphia, Pa., 592	15 K 5	New R., Fla.	39 Q 10
Newhope, Ky., 322	40 F 5	New Madrid (Co.), Mo., 9,317	31 N 11	New Pinecreek, Oreg.	52 E 4	New R., N. C.	36 F 5
New Hope, Miss.	43 H 4	New Madrid (c.h.), Mo., 1,193	31 N 11	New Pitligo (village), Scotland, '91, 1,686	78 M 4	New R., S. C.	37 F 7
New Hope, Mo., a150	30 L 6	New Mahoning, Pa., a250	15 L 5	New Pittsburg, Ind.	19 B 6	New R., Tenn.	41 N 2
New Hope, N. Y., a575	13 K 6	Newman (Including Coltness Ironworks), Scotland, '91, 2,508	78 E 2	New Pittsburg, Ind., a100	19 G 4	New Radnor, Wales	75 F 9
New Hope, O., a200	18 C 7	New Malden (part of London), England	75 L 15	New Pittsburg, O., a225	17 F 5	New Redding, Ia. (see Redding)	28 E 6
New Hope, Pa., 1,142	15 M 6	New Malton, England	76 L 4	New Pittsburg, O.	18 F 5	New Richland, Minn., a.c.'95, 719	25 D 6
Newhope, S. Dak.	27 H 3	Newman, Cal., 621	56 D 4	New Pittsburg, O., a225	17 F 5	New Richland, O., a250	17 C 4
Newhope, Tenn.	41 Q 2	Newman, Ill., 990	21 J 6	New Pittsburg, O.	18 F 5	New Richland, Ind., a200	19 C 4
Newhope, Va., a275	34 F 4	Newman, Ky.	40 B 6	New Pittsburg, O.	18 F 5	New Richmond, Quebec, a250	61 G 8
Newhope, Wis.	24 H 5	Newman, Miss., a100	42 C 6	New Pittsburg, O.	18 F 5	New Richmond, Mich., a100	23 J 12
New Hope Church, Ga.	38 B 4	Newman, N. Y., a200	12 O 3	New Pittsburg, O.	18 F 5	New Richmond, O., 2,379	18 B 7
New Hope Rock, Cal.	57 E 9	Newman, O., a275	17 G 3	New Pittsburg, O.	18 F 5	New Richmond, Pa., a100	16 C 3
New Horton, New Brunswick	62 E 4	Newman, Tex.	47 G 5	New Pittsburg, O.	18 F 5	New Richmond, W. Va., a100	35 E 5
Newhouse, Minn.	25 F 6	Newman Bay, Greenland	3 B 7	New Point, Ind., a500	19 F 6	New Richmond, W. Va., a.c.'95, 1,680	24 B 4
Newhouse, N. C.	26 F 4	Newman Grove, Neb., 330	29 G 2	New Point, Mo., a125	30 B 4	New Riegel, O., 393	17 D 2
New Hudson, Mich., a300	23 O 13	Newman Lake (place), Wis.	24 G 3	New Point, Va.	34 L 6	New Riggsdell, Pa., 240	15 L 5
New Hurley, N. Y., a100	11 O 8	Newman Ridge, Tenn.	41 P 2	New Pomerania (Island), Bismarck Archipelago (see New Pommern)	116 J 2	New River, Ala., a125	42 B 3
New Iberia (c.h.), La., '90, 3,447; '97, a5,000	45 F 6	Newmans, Neb. (see Newman Grove)	29 G 2	New Pommern	116 J 2	New River, British Guiana	70 F 3
Newingburg, O.	18 D 6	Newmans Sta., Miss.	43 C 6	New Ponce, Okla.	48 H 1	New River, The, England	77 G 4
Newington, Conn., town, 953	10 E 2	Newmanstown, Pa., 612	15 K 6	Newport (c.h.), Ark., 1,571	44 K 3	New River, Fla.	39 M 3
Newington (part of London), England	75 N 14	Newmansville, Ill.	20 E 5	Newport, Cal.	57 H 9	New River, Tenn., 170	41 M 2
Newington (near Chatham), England	77 K 5	Newmanville, Tenn.	41 Q 2	Newport, Del., 711	33 N 1	New River Depot, Va., 685	34 B 6
Newington (next-Hythe), England	77 M 6	New Marlton, Ind., a200	19 F 6	Newport (Essex), England	77 H 3	New River Inlet, Fla.	39 Q 10
Newington, Kan.	32 H 3	Newmarket, Ala., a325	42 E 1	Newport (Isle of Wight), England, '01, 10,216	75 K 12	New River Inlet, N. C.	36 J 5
Newington, N. H., town, 401	7 L 10	Newmarket, England, '91, 6,213	77 J 2	Newport (Monmouth), England, '91, 54,695	75 G 10	New River Station, New Brunswick	62 C 4
Newington Jc., Conn., a150	10 D 3	New Market, Ind., a300	19 C 5	Newport (Monmouth), England (on travel map)	74 C 3	New Roads (c.h.), La., a600	45 F 5
New Inlet, Fla.	39 G 3	Newmarket, Ia., a.c.'95, 545	28 D 6				
New Inlet, N. J.	11 G 8	Newmarket, Ireland, '91, 986	79 D 7				
New Inlet, N. C.	36 S 3	Newmarket, Jamaica	68 H 0				
Newlin, Ireland	79 F 7	Newmarket, Ky., a125	40 F 5				
New Ipswich, N. H., town, 969	7 G 11	New Market, Md., 423	33 H 2				
		Newmarket, Minn., a200	25 D 5				
		New Market, Mo., a175	30 C 5				

New Rochelle, N. Y., town, 9,057	11 N 14	Newton-Abbot, England	75 E 12	New Whatcom (c.h.), Wash., '90, 4,059; '97, 6,500	51 C 1	Ngoli, Africa	110 O 9
New Rochelle, N. Y., village, 8,217	11 P 10	Newton Bay, Bermuda	67 P 3	New Wilmington, Pa., 684	16 B 4	Ngolf (Island), Oceania	114 E 4
New Rochester, O., a325	17 C 2	Newtonburg, Pa.	16 E 5	New Winchester, Ind., a125	19 C 5	Ngombe, Africa	112 R 11
New Rockford (c.h.), N. Dak., a325	26 E 2	Newtown Center (part of Newton), Mass.	9 D 3	New Winchester, O., a100	17 E 3	Ngombe, Kongo Free State	112 L 11
New Roe, Ky., a125	40 D 7	Newton Cr., N. Y.	11 Q 13	New Windsor, Col., 173	53 J 2	Ngome, Ras (cape), Africa	112 R 11
New Ross, Minn., a100	25 C 5	Newton Cross, Prince Edward Island, est.1,432	62 G 3	New Windsor, Ill., 477	20 E 3	Ngoumi, Africa	112 Q 11
New Rome, Wis.	24 G 6	Newton Factory, Ga., a200	38 D 5	New Windsor, Md., 414	33 H 2	Ngouy (cape), Madagascar (see East Cape)	112 T 13
New Romney, England, '91, 1,366	75 P 12	Newton Falls, N. Y.	12 N 3	New Windsor, N. Y., 614	11 M 11	Ngouy (point), Africa (see Nangowy)	112 Q 12
New Ross, Ind., 270	19 C 5	Newton Falls, O., '98, a1,000	17 H 2	New Woodstock, N. Y., a475	12 L 6	Ngouy, Africa	112 K 11
New Ross, Ireland, '91, 5,847	79 H 7	Newton Grove, N. C.	36 N 4	New Year Islands, Marshall Islands (see Mejit)	117 L 2	Ngouy-a-Moella, Africa	112 L 14
New Ross, Nova Scotia	62 E 5	Newton Hamilton, Pa., 333	16 G 6	New York, la., a150	54 C 1	Ngouy (point), Africa (see Nangowy)	112 Q 12
New Rumley, O., a250	17 H 4	Newton Highlands (part of Newton), Mass.	9 D 3	New York, la., a150	28 G 6	Ngouy, Africa, a15,000	110 K 7
New Russia, N. Y., a100	12 P 3	Newton Hill, Mass.	9 B 2	New York (Greater), N. Y., a.c. 1892, 2,985,422	11 Q 13	Ngoroni, Africa	112 P 11
Newry, Ireland, '91, 12,961	79 J 3	Newtonville, Mo., a400	31 D 11	Bronx Borough, 1897, a135,000	11 R 12	Ngorongoro, Africa	112 P 11
Newry, Me., town, 343	6 B 7	Newton-in-Makerfield, England, '91, 12,861	76 O 3	Brooklyn Borough, 1897, a1,155,000	11 Q 14	Ngoronji, Africa	112 Q 14
Newry, Ontario	60 D 4	Newton Jc., N. H.	7 K 11	Greater New York, '97, a3,400,000	11 Q 13	Ngota, Africa	112 K 12
Newry, Pa., 335	16 E 6	Newton Longville, England	77 D 3	Manhattan Borough, 1897, a1,915,000	11 Q 13	Nguve Lake, Africa	112 J 11
Newry, S. C., a475	37 C 2	Newton Lower Falls (part of Newton), Mass.	9 C 3	Queens Borough, 1897, a125,000	11 R 14	Ngwana, Kongo Free State	112 N 13
Newry, Wis.	24 E 7	Newtonmore (village), Scotland, '91, 364	78 H 5	Richmond Borough, 1897, a70,000	11 O 15	Nguff, Africa	112 M 13
Newry Canal, Ireland	79 J 3	Newton Sta., N. J.	14 F 5	New York (Co.), N. Y., '90, 1,515,301	11 P 10	Ngumbl, Africa	112 J 11
New Salem, Ill., 307	21 D 6	Newton Stewart, Ind., a100	19 C 8	New York (c.h.), N. Y., '90, 1,515,301	11 P 10	Ngunie (river), Africa	112 J 11
New Salem, Ind., a200	19 F 5	Newtonville, Miss.	43 F 4	New York, N. Y. (local map of)	11 Q 13	Ngung, Siam	106 E 5
New Salem, Kan.	32 F 4	Newtownville, O., a275	18 B 6	New York (State), U. S., '90, 5,997,853	5 L 2	Nguri, Africa	110 K 7
New Salem, Mass., town, s.c.'95, 869; vil., a200	8 E 2	Newton Upper Falls (part of Newton), Mass.	9 D 3	New York (State), U. S. (large scale maps of)	11, 12, 13	Ngurra, Africa	110 L 7
New Salem, N. Y., a700	12 O 6	Newtonville, Ala.	42 B 3	New York Bay, N. Y.	14 H 3	Ngurru (district), Africa	112 Q 12
New Salem, N. C., a100	36 K 3	Newtonville, Ind., a200	19 C 9	New York Mills, Minn., a.c.'95, 316	25 B 3	Ngussa, Algeria	111 H 2
New Salem, N. Dak., a200	26 C 3	Newtonville, Ia.	28 K 3	New Zealand (British colony), Oceania, '96, 743,214	114 J 9	Ngwa Hill, Africa	112 N 15
New Salem, O., 189	18 F 5	Newtonville (part of Newton), Mass.	8 B 6	New Zealand, Prince Edward Island	62 G 3	Nhamonga Mountain, Africa	112 P 15
New Salem, Tex., a250	16 N 6	Newtonville, Mich.	22 D 4	New Zealand (large scale map of)	117	Nha Mao, French Indo-China	106 H 9
New Salem Sta., Mass.	8 F 3	Newtonville, N. J.	14 E 7	New Zion, S. C.	37 J 4	Nhle, French Indo-China	106 F 3
New Salisbury, Ind., a200	19 D 8	Newtonville, Ontario	60 G 4	Nexelø (Island), Denmark	88 J 5	Nia, East Turkestan	107 C 3
New Salle, Morocco (see Rabat)	111 E 2	Newtonville, S. C.	37 J 2	Nexon, France	81 G 7	Niaba, Africa	110 L 9
New San Salvador, Salvador (see Nueva San Salvador)	66 F 6	Newtown, Africa	111 F 9	Nexpa, Mexico	65 G 7	Niaba Tai, Africa	110 L 9
New Santa Fé, Mo., a100	31 C 7	Newtown, Australia, 17,800	115 J 2	Nexpa, Boca del (Inlet), Mexico	65 G 7	Niagara (Co.), N. Y., 62,491	13 E 5
New Sarum, England (see Salisbury)	77 A 6	Newtown, Conn., place, 850; town, 3,539	10 B 4	Ney, O., a250	17 A 2	Niagara, N. Y., town, 10,979	13 B 4
New Scone (village), Scotland, '91, 1,329	78 K 7	Newtown, England	77 B 5	Ney, Pa.	15 J 6	Niagara, N. Dak., a200	26 G 2
New Scotland, N. Y., a125	12 O 6	Newtown, Ind., a300	19 B 4	Ney, S. Dak.	27 E 2	Niagara, Ontario, '91, 1,349	60 F 4
Newsperry, Va., a200	34 E 7	Newtown, Ky., a200	40 H 4	Neyland, Tex.	46 M 4	Niagara, Ore.	52 C 2
New Sharon, Ia., a.c.'95, 1,263	28 H 5	Newtown, Mo., 303	30 F 4	Neyruz, Switzerland, '88, 230	91 D 4	Niagara and Lincoln (counties), Ontario, '91, 21,006	60 F 4
New Sharon, Me., town, 1,064	6 D 6	Newtown, New Brunswick	62 D 4	Neyva, Colombia (see Nelva)	70 B 3	Niagara Escarpment, N. Y.	13 A 4
New Sharon, N. J.	14 F 5	Newtown, N. Y., town, '90, 17,549	11 Q 14	Nezeros, Greece	99 F	Niagara Falls, N. Y., '90, 5,502; '97, a20,000	13 E 5
New Shorefield, Pa., a200	16 B 5	Newtown, N. Y. (see Elmhurst)	11 R 13	Nez Perce, Co., Idaho, 2,847	50 E 4	Niagara Falls, N. Y. (on local map)	13 A 4
New Shoreham, England, '91, 3,393	75 M 12	Newtown, Pa., a1,213	15 N 6	Nez Perce Pass, Idaho	50 E 4	Niagara Falls, N. Y. (on local map)	13 A 4
New Shoreham, I., R. I.	10 J 5	Newtown (village), Scotland, '91, 567	78 F 1	Nevzhin, Russia (see Nizhan)	97 H 6	Niagara Falls, Ontario, '91, 1,179	60 G 4
New Siberia (Islands), Arctic Region (see Liakhof Islands)	3 E 2	Newtown and Llanllwchaearn, Wales, '91, 6,610	76 F 8	Niangua, France	65 G 7	Niagara Frontier (map of)	13 B 5
New Siberia (Islands), Siberia	100 Q 1	Newtownards, Ireland, '91, 9,197	79 K 2	Niangua R., N. Y.	13 D 5	Niagara-on-the-Lake, Ontario	60 G 4
New Siberia Island, Arctic Region	3 E 2	Newtown-Barry, Ireland, '91, 909	79 H 6	Niagara R., N. Y. (on local map)	13 B 4	Niangua R., N. Y. (on local map)	13 B 4
New Siberia Island, Siberia	100 S 1	Newtown-Bellew, Ireland	79 D 5	Niangua, Turkey in Europe (see Niasta)	98 E 8	Ni-als, Africa	113 C 2
New Site, Ala., 109	42 F 4	Newtown-Butler, Ireland	79 F 3	Niako, Africa	111 D 8	Niako, Africa	111 D 8
New Smyrna, Fla., a.c.'95, 500	39 P 4	Newtown-Cunningham, Ireland	79 F 2	Niakongo, Africa	111 F 7	Niakongo, Africa	111 F 7
Newson, Va., a150	34 J 7	Newtown-Forbes, Ireland	79 F 4	Nialan, Tibet	110 M 8	Nialan, Tibet	110 M 8
Newson, Tenn.	41 H 2	Newtown-Gore, Ireland	79 F 3	Niambo, Mount, Africa	111 F 8	Niambo, Mount, Africa	111 F 8
New Southgate, England	75 N 13	Newtown-Hamilton, Ireland, '91, 788	79 H 3	Niambo, Tibet	107 F 4	Niambo, Tibet	107 F 4
New South Shetland Islands, Antarctic Ocean (see South Shetland)	2 E 7	Newtown Landing, Miss.	43 C 6	Niambo, Tibet	107 F 4	Niambo, Tibet	107 F 4
New South Wales (British colony), Australia, '93, est.1,223,370	115 G 6	Newtown-Limavady, Ireland, '91, 2,796	79 H 1	Niambo, Tibet	107 F 4	Niambo, Tibet	107 F 4
New Springfield, O., a375	17 J 3	Newtown Mills, Pa., a150	16 D 3	Niambo, Tibet	107 F 4	Niambo, Tibet	107 F 4
New Stanton, Pa., a200	16 C 6	Newtown Mount Kennedy, Ireland	79 J 5	Niambo, Tibet	107 F 4	Niambo, Tibet	107 F 4
New Stark, O., a125	17 C 3	Newtown Square, Pa., a300	15 M 7	Niambo, Tibet	107 F 4	Niambo, Tibet	107 F 4
Newstead, Australia	115 H 4	Newtown Sta., Conn.	10 B 4	Niambo, Tibet	107 F 4	Niambo, Tibet	107 F 4
Newstead, Ky.	40 A 7	Newtown-Stewart, Ireland, '91, 1,171	79 G 3	Niambo, Tibet	107 F 4	Niambo, Tibet	107 F 4
Newstead Abbey, England	76 K 6	New Trenton, Ind., a125	19 G 6	Niambo, Tibet	107 F 4	Niambo, Tibet	107 F 4
New Store, Va., a100	34 F 5	New Trier, Minn., s.c.'95, 148	25 E 5	Niambo, Tibet	107 F 4	Niambo, Tibet	107 F 4
New Straitsville, O., 2,782	18 F 5	New Troy, Fla.	39 L 2	Niambo, Tibet	107 F 4	Niambo, Tibet	107 F 4
New Suffolk, N. Y.	11 S 10	New Troy, Mich., a275	23 H 14	Niambo, Tibet	107 F 4	Niambo, Tibet	107 F 4
Newsville, Ga.	35 A 4	New Tulare R., Cal.	57 F 6	Niambo, Tibet	107 F 4	Niambo, Tibet	107 F 4
New Sweden, Me., 707	6 G 2	Newtyle (village), Scotland, '91, 414	78 K 6	Niambo, Tibet	107 F 4	Niambo, Tibet	107 F 4
New Sweden, Minn.	25 C 5	New Ulm (c.h.), Minn., a.c.'95, 4,790	25 C 5	Niambo, Tibet	107 F 4	Niambo, Tibet	107 F 4
New Tazewell, Tenn.	41 O 2	New Ulm, Tex., a300	46 L 8	Niambo, Tibet	107 F 4	Niambo, Tibet	107 F 4
New Texas, La., a300	45 F 5	New Utrecht, N. Y.	11 Q 15	Niambo, Tibet	107 F 4	Niambo, Tibet	107 F 4
Newton, Ala., 520	42 F 8	New Vernon, N. J., a100	14 F 3	Niambo, Tibet	107 F 4	Niambo, Tibet	107 F 4
Newton (Co.), Ark., 9,950	44 F 3	New Vernon, Pa.	16 B 4	Niambo, Tibet	107 F 4	Niambo, Tibet	107 F 4
Newton, Australia	115 A 2	New Vienna, Ia., a425	28 L 2	Niambo, Tibet	107 F 4	Niambo, Tibet	107 F 4
Newton, Cal.	53 O 3	New Vienna, O., 871	18 C 6	Niambo, Tibet	107 F 4	Niambo, Tibet	107 F 4
Newton, England	77 L 2	New Village, N. Y., a200	14 D 3	Niambo, Tibet	107 F 4	Niambo, Tibet	107 F 4
Newton, Old, England	77 M 2	Newville, Cal., a150	56 C 3	Niambo, Tibet	107 F 4	Niambo, Tibet	107 F 4
Newton (Co.), Ga., 14,310	38 D 4	Newville, Ind., a225	19 G 2	Niambo, Tibet	107 F 4	Niambo, Tibet	107 F 4
Newton (c.h.), Ga., a600	38 C 9	Newville, N. Y., a150	12 N 6	Niambo, Tibet	107 F 4	Niambo, Tibet	107 F 4
Newton (c.h.), Ill., 1,428	21 J 3	Newville, O., a200	17 F 3	Niambo, Tibet	107 F 4	Niambo, Tibet	107 F 4
Newton (Co.), Ind., 8,803	19 B 3	Newville, Pa., 1,562	15 H 6	Niambo, Tibet	107 F 4	Niambo, Tibet	107 F 4
Newton, Ind. Ty.	48 J 5	Newville, Va., 309	34 J 6	Niambo, Tibet	107 F 4	Niambo, Tibet	107 F 4
Newton (c.h.), Ia., s.c.'95, 3,213	28 G 4	Newville, W. Va., a100	35 C 3	Niambo, Tibet	107 F 4	Niambo, Tibet	107 F 4
Newton, Ireland	79 F 5	New Vineyard, Me., town, 690	6 C 6	Niambo, Tibet	107 F 4	Niambo, Tibet	107 F 4
Newton (c.h.), Kan., a.c.'95, 5,148	32 E 3	New Virginia, Ia., a.c.'95, 267	28 F 5	Niambo, Tibet	107 F 4	Niambo, Tibet	107 F 4
Newton, Mass., a.c.'95, 27,500	9 D 3	New Walsingham, England	76 P 7	Niambo, Tibet	107 F 4	Niambo, Tibet	107 F 4
Newton, Mass. (on local map)	8 E 6	New Washington, Ind., a275	19 E 7	Niambo, Tibet	107 F 4	Niambo, Tibet	107 F 4
Newton, Miss., a450	43 F 6	New Washington, O., 704	17 E 3	Niambo, Tibet	107 F 4	Niambo, Tibet	107 F 4
Newton (Co.), Miss., 16,625	43 F 6	New Washington, Pa., 178	16 E 5	Niambo, Tibet	107 F 4	Niambo, Tibet	107 F 4
Newton (Co.), Mo., 22,108	31 D 11	New Waterford, O., a700	17 J 3	Niambo, Tibet	107 F 4	Niambo, Tibet	107 F 4
Newton, N. H., town, 1,064	7 K 11	New Water Pass, Ariz.	55 B 5	Niambo, Tibet	107 F 4	Niambo, Tibet	107 F 4
Newton (c.h.), N. J., a.c.'95, 3,426	14 E 1	New Waverly, Ind., a250	19 D 3	Niambo, Tibet	107 F 4	Niambo, Tibet	107 F 4
Newton, New Zealand, '91, 2,087; '96, 2,379	117 G 9	New Waverly, Tex., a200	46 M 7	Niambo, Tibet	107 F 4	Niambo, Tibet	107 F 4
Newton (c.h.), N. C., 1,038	36 G 3	New Wells, Mo.	31 N 9	Niambo, Tibet	107 F 4	Niambo, Tibet	107 F 4
Newton, O., a1,000	18 F 5	New Westminster, British Columbia, '91, 6,678	63 F 4	Niambo, Tibet	107 F 4	Niambo, Tibet	107 F 4
Newton, Pa.	16 B 3	New Weston, O., a125	17 A 4	Niambo, Tibet	107 F 4	Niambo, Tibet	107 F 4
Newton (Argyll), Scotland	78 F 7			Niambo, Tibet	107 F 4	Niambo, Tibet	107 F 4
Newton (Dumfries), Scotland	78 K 9			Niambo, Tibet	107 F 4	Niambo, Tibet	107 F 4
Newton, Tenn.	41 L 3			Niambo, Tibet	107 F 4	Niambo, Tibet	107 F 4
Newton (Co.), Tex., 4,650	46 O 7			Niambo, Tibet	107 F 4	Niambo, Tibet	107 F 4
Newton (c.h.), Tex., a150	46 O 7			Niambo, Tibet	107 F 4	Niambo, Tibet	107 F 4
Newton, Utah, a225	54 K 1			Niambo, Tibet	107 F 4	Niambo, Tibet	107 F 4
Newton, W. Va., a125	35 D 3			Niambo, Tibet	107 F 4	Niambo, Tibet	107 F 4
Newton, Wis., a125	24 D 7			Niambo, Tibet	107 F 4	Niambo, Tibet	107 F 4

Nicholls, Ga., a175	38 F 9	Niedergösen, Switzerland, '88,	91 F 2	Niho-tapu Creek, New Zealand	117 E 9	Niutepec, Mexico	65 M 7
Nicholls, La.	45 K 8	735		Nihtar, British India, '91, 10,-		Niwood, Ill., a375	21 F 7
Nicholls Springs, Australia	115 C 4	Nieder Hermsdorf, Germany,	87 L 23	S11	104 G 5	Nim, Denmark	88 F 5
Nichols, Conn., a200	10 C 5	'90, 6,129		Nigata, Japan, '94, est.50,030,	108 J 6	Nimach (and cantonment), Brit-	
Nichols, Pa., s.c.'95, 270	28 L 5	Nieder Ingelheim, Germany	86 N 9	Nigata (division), Japan, '96,		ish India, '91, 21,600	104 E 7
Nichols, Mich.	23 L 13	3,418		est.1,797,000	108 E 1	Nimur, British India	104 F 8
Nichols, Minn.	25 D 3	Niederlabenstein, Germany, '95,	86 M 6	Nihau (Island), Hawaii, '96, 164	118 E 1	Nimberah, British India	104 E 7
Nichols, Mo., a200	31 F 10	3,418		Nii Jima (Island), Japan	108 J 6	Nimburg, Austria, '90, 6,659	90 L 3
Nichols, Neb.	29 C 2	Niederlande (kingdom), Europe	73 L 5	Nijar, Spain, '87, 14,221	83 K 8	Nimburg, Austria (on travel	
Nichols, N. Y., a575	13 K 7	(see Netherlands)	80 M 5	Nijeveen, Netherlands	84 H 3	map)	74 M 3
Nichols, Oreg.	52 B 4	Niederösterreich, Austria	90 E 8	Nijkerk, Netherlands, commu-		Ninurag, Neb.	29 II 2
Nichols, S. C., a125	37 K 3	Nieder-Österreich (province),		nne, '94, est.7,968	84 G 4	Nimègue, Netherlands (see Nin-	
Nichols, Tex.	46 K 9	Austria (see Lower Austria)	90 M 7	Nijmegen, Netherlands (see Nin-		wegen)	84 G 5
Nicholson, Ga., a125	38 E 3	Nieder Selters, Germany	86 M 7	Nijne-Tagliak, Russia (see Nijn-		Nimwegen, Netherlands (see	
Nicholson, Miss., a125	43 E 10	Nieder Selters, Germany (see	86 M 8	Tagliak)	96 M 4	Nimwegen)	84 G 5
Nicholson, N. C.	36 L 3	Selzerhinnen)	86 O 11	Nijn Alexjevka, Russia	97 K 8	Nimes, France, '96, 74,601	81 D 11
Nicholson, N. Dak.	26 G 3	Niederstetten, Germany	86 O 11	Nijn Julevitsk, Russia, est.2,694	96 G 5	Nimes, France (on travel map)	74 D 7
Nicholson, Pa., 734	15 L 3	Nieder Uster, Switzerland, '88,	91 J 2	Nijn Emlinsk, Central Asia	100 H 4	Nimi, Mont., Africa	112 Q 3
Nicholson Range, Australia	115 B 5	825		Nijn Kamchatka, Siberia	100 T 3	Nimisa, O., a250	17 G 13
Nicholson River, Australia	115 F 3	Niederuzwil, Switzerland, '88,	91 K 2	Nijn Keltma (river), Russia	96 K 3	Nimmo, Va.	34 M 7
Nicholsonville, N. C.	36 F 4	1,530		Nijn Kolymsk, Siberia, est.192	100 S 2	Nimptsch, Germany, '95, 2,167	87 L 24
Nicholsville, Ala., a100	42 B 6	Nieder Vltti, Austria	90 D 10	Nijn Lomof, Russia, est.9,482	96 H 5	Ninrod, Minn.	25 C 3
Nicholsville, O., a125	18 B 7	Niederwald, Germany	86 N 6	Nijn Novgorod, Russia, '97, 98,-		Ninrod Islands, Antarctic Ocean	2 O 7
Nicholsville, N. Y., a475	12 N 2	Niederweningen, Switzerland,	91 II 2	593	96 J 4	Ninrod Sound, China	107 1/2 J 8
Niekatos L., Me.	6 G 5	'88, 567		Nijn Novgorod (government),		Ninrud, Birs (ruins), Turkey in	
Nieki, Kan.	32 C 4	Nieder Wichtlach, Switzerland,	91 E 4	Russia, '97, 1,603,034	96 H 4	Asia	101 L 6
Nieki Mills, W. Va.	35 E 5	'88, 468		Nijn Senzary, Russia	97 K 7	Ninrud Dagh (Mt.), Turkey in	
Niekiellton, Mo.	30 H 5	Niedzwica (Mt.), Austria	89 M 2	Nijn Tagliak, Russia	96 M 4	Asia	101 K 3
Niekiplate, O., a125	17 F 2	Niegino, Russia	97 L 5	Nijn Turlinsk, Russia	96 M 4	Ninrud Ruins, Turkey in Asia	101 K 4
Niekierville, Va.	34 C 3	Niehm, Germany, '95, 1,725	85 J 9	Nijn Udinsk, Siberia, est.3,998	100 M 3	Ninruu, Turkey in Asia	101 F 4
Niekerke, Dutch Guiana	71 F 1	Niel, Belgium, '90, 6,920	84 D 6	Nijn Uvelskia, Russia	96 M 5	Nimshew, Cal.	50 D 3
Niekerke River, Dutch Guiana	71 F 1	Niel, Africa	111 C 2	Nijnly-Novgorod, Russia (see		Nimwegen, Netherlands, commu-	
Niekeron, Kan., s.e.'95, 1,560	32 D 3	Nielly, Ga.	38 F 8	Nijnly-Novgorod)	96 J 4	nne, '89, 32,194; '95, est.	
Niekeron, Minn.	25 E 3	Nielsville, Minn.	25 A 2	Nijn Novgorod)		37,008	84 G 5
Niekierville, Pa., a125	16 C 4	Nieman, South African Republic	113 L 3	Nika (tribe), Africa (see Mani-		Nimwegen, Netherlands (on	
Niekiow, W. Va.	35 G 4	Niembo, Kongo Free State	112 N 11	ca)	112 N 14	travel map)	74 G 3
Niekiown, Pa., a250	16 E 5	Niemek, Germany, '95, 2,246	85 II 16	Nikaria (Island), Turkey in		Nina, Wady, Africa	110 K 3
Nieobar, Great (Island), British	106 A 11	Niemen (river), Germany	87 B 35	Asia	101 A 4	Nina, Rio (river), Costa Rica	66 D 10
India	106 A 11	Niemen (river), Germany (on		Nika River, Persia	103 E 2	Nias, Ky.	49 G 5
Nieobar, Little (Island), British	106 A 11	travel map)	74 Q 1	Nikbag, Persia	103 C 2	Nia Bay, Philippine Islands	118 D 6
India	106 A 11	Niemes, Austria, '90, 5,598	90 K 2	Nikhonskala, Siberia	100 Q 2	Niachur (Mt.), Russia	96 M 3
Nieobar Islands, British India,	106 A 10	Niemetskii, Cape, Russia	96 F 1	Nikhaak, Alaska	58 M 6	Niad, Mo.	30 G 4
a7,000	106 A 10	Nieman (river), Africa	112 Q 9	Niki, Africa	111 G 8	Niadiri, Nicaragua	66 B 8
Nieobar Islands, British India	106 A 10	Nienburg, Germany, '90, 5,188	85 J 14	Nikitskol, Russia	97 L 5	Niada, Africa	112 P 11
(see Nieobar Islands)	106 A 10	Nieburg-on-the-Weser, Germany,		Nikko, Japan	108 J 5	Niue Degree Channel, British	
Nieodemus, Kan.	32 C 2	'95, 9,114	85 G 9	Nikolaevka, Russia	97 L 8	India	105 D 15
Nicola, Lower British Colum-		Niea-chungu, Tibet	107 E 4	Nikolai, Germany (see Nicolai)	87 M 28	Niueville, Mont.	49 B 2
bia	63 F 4	Nieopolonie, Austria	89 M 1	Nikolalef, Russia, '97, 92,060,	97 II 8	Niuevillehouse, Ireland	79 F 7
Nicolai, Germany, '95, 5,915	87 M 28	Niepos, Peru	79 B 5	Nikolalevka, Russia	97 H 8	Niue Mile Valley, Ariz.	55 C 2
Nicolai, Villa, Italy	92 D 12	Nier, River, Ireland	79 F 7	Nikolalevska, Russia, est.13,795,	96 J 5	Niue Lines, S. C.	37 C 2
Nicolai Kirche (cathedral), Ham-		Nier, Khuss (Mt.), Russia	96 L 3	Nikolalevska, Siberia, est.2,043,	100 R 3	Niuey-six, S. C., 445	37 E 3
burg, Germany	87 M 31	Nier Kolp (Mt.), Russia	96 L 3	Nikolalevska Sloboda, Russia,		Niueveh, Ind., a400	19 D 6
Nicolai Thal (valley), Switzer-		Niers (river), Germany	85 J 3	'92, est.13,790	96 J 6	Niueveh, N. Y., a450	12 L 7
land	91 F 6	Niers Canal, Germany	85 J 3	Nikolalevska Sloboda, Russia		Niueveh, Pa., a200	16 B 7
Nicolans, Cal., a309	56 D 4	Nierstein, Germany	86 N 7	(see Nikolalevska Sloboda)	96 J 6	Niueveh, Ruins of, Turkey in	
Nicolet, Quebec, '91, 2,518	61 J 6	Niesen (Mt.), Switzerland	91 E 5	Nikolaiken (Ostpreussen), Ger-	87 E 33	Asia	101 K 4
Nicolet (county), Quebec, '91,		Niesbin, Russia (see Nizhan)	97 H 6	many, '95, 2,352		Niang, China	107 1/2 A 5
28,735	61 K 6	Nieu, France	81 G 7	Nikolaiken (Westpreussen), Ger-	87 E 29	Niang-hai, China	107 1/2 H 4
Nicolet River, Quebec	61 J 6	Nieup, Belgium, '90, 3,258	84 A 6	many	107 1/2 H 8	Niang-hai, China	107 1/2 H 8
Nicolet, Minn., s.c.'95, 235	25 O 5	Nieuport, Belgium (on travel		Nikolaistad, Russia	98 D 3	Niang-hla, China	107 II 3
Nicolet (Co.), Minn., s.c.'95,		map)	74 F 3	Nikolinos, Hagios, Greece	99 H 8	Niang-hiang, China	107 1/2 C 4
25 C 5		Nieure (river), France	82 G 6	Nikolinos, Hagios (point),		Niang-hiang, China	107 1/2 C 8
Nicolo Hagios, Greece, '89, 550,	99 M 7	Nieuwendam, Netherlands, com-	84 B 2	Greece	99 K 5	Niang-hua, China	107 N 6
Nicolosi, Italy, '81, 2,884	94 F 13	mune, '94, est.591		Nikolsburg, Austria, '90, 8,210,	89 H 3	Niang-hua, China	107 1/2 F 9
Nicomedia, Turkey in Asia (see		Nieuwe Pekela, Netherlands,	84 K 2	Nikolsdorf, Austria	90 F 10	Niang-kuang, China	107 H 4
Ismid)	101 D 2	commune, '94, est.5,124		Nikolsk, Russia, est.1,957	96 H 4	Niang-kuo, China	107 1/2 G 7
Nicomedia, Gulf of, Turkey in		Nieuwe Yssel (river), Nether-	84 H 4	Nikolskala, Siberia	100 P 2	Niang-ling, China	107 1/2 E 5
Asia (see Gulf of Ismid)	101 C 2	lands		Nikolski, Alaska	58 L 10	Niang-ming, China	107 H 6
Nieomen, British Columbia	63 F 4	Nieuwleusen, Netherlands (com-	84 II 3	Nikolskii, Russia	96 H 3	Niogo, Great, Africa	111 G 9
Nico Perez, Uruguay	72 G 10	mune, '94, est.2,452		Nikolsko, (Ammr), Siberia	100 Q 4	Ning-po, China, '98, a255,000,	107 1/2 H 8
Nicopol, Bulgaria (see Nicopo-		Nieuwport, Belgium (see Nieup-	84 A 6	Nikolskoe (West Siberia), Si-		Ningpo-fu, China (see Ning-	
polis)	98 G 5	port)		beria	100 L 2	po)	107 1/2 H 8
Nicopolis, Bulgaria	98 G 5	Nieuwpoort, Netherlands, com-	84 E 5	Nikolskol (Archangel), Russia	96 L 2	Niagran, Burma	106 C 2
Nicosia, Cyprus, '91, 12,515	101 E 5	mune, '94, est.698		Nikolokol (Kostroma), Russia	96 J 4	Niag-shen, China	107 1/2 B 6
Nicosia, Italy, '81, 14,941	94 L 13	Nieuw Rotterdam, Dutch Gu-	71 F 2	Nikolskol (Orel), Russia	97 L 5	Niag-te, China	107 1/2 G 9
Nicotera, Italy, '81, 4,941	92 J 9	iana		Nikolskol (St. Petersburg), Rus-		Niag-tsin, China	107 1/2 E 4
Nicoya, Costa Rica, '97, a5,000,	66 K 9	Nieuwstad, Netherlands, com-	84 G 6	sala	97 E 8	Niag-tsin, China	107 1/2 F 9
Nicoya, Gulf of, Costa Rica	66 L 10	mune, '94, est.810		Nikolskol (Vologda), Russia	97 M 2	Niagnusaw River, British Co-	
Nicoya Peninsula, Costa Rica	66 K 10	Nieuwveld Mountains, Cape	113 E 2	Nikopol, Russia, '92, a10,000	97 K 8	lumbia	63 D 2
Nictaux Falls, Nova Scotia	62 E 5	Colony	64 G 6	Nikopolii, Bulgaria (see Nicopo-		Niaguta, Manchuria	107 M 2
Nieoia, Brazil, '97, a19,000,	71 J 8	Nieves, Mexico	64 G 6	lis)	98 G 5	Niag-wu, China	107 1/2 D 3
Nieoia, Brazil (on local map)	71 K 2	Nievre (department), France,	82 II 6	Niksar, Turkey in Asia, a9,000	101 G 2	Niag-yang, China	107 1/2 F 10
Nietor Lake, New Brunswick	62 C 2	'96, 333,899		Niksar, Turkey in Asia (see		Niag-yauk, China	107 1/2 F 5
Nid (river), Norway	95 F 7	Niezha, Russia (see Nizhan)	97 H 6	Niksar)	101 G 2	Niag-yuan, China	107 1/2 C 4
Nida, Ind. Ty.	48 K 6	NiF, Turkey in Asia, a2,000,	101 B 3	Nikshidsh or Nikšić, Montene-		Niag-yuan, China	107 1/2 D 2
Nida, Switzerland	91 D 3	Niifa (Mt.), Africa	110 M 2	gro, a3,000	98 A 6	Niag-yuan, Manchuria	107 L 2
Nidd, River, England	76 J 4	NiFu, Liberia	111 D 9	Nikšić or Nikshidsh, Montene-		Niag-yuan, Manchuria	107 1/2 II 2
Nidda, Germany	86 M 9	Nigde, Turkey in Asia, a8,000,	101 F 4	gro, a3,000	98 A 6	Niah Bin, French Indo-China,	
Nidden, Germany	87 B 33	Niger, Mouths of the, Africa	111 H 9	Niku, Tibet	107 C 5	est.1,535	106 H 4
Nidgen, Germany	86 L 3	Niger (river), Africa	111 F 6	Nikulino, Russia	97 II 4	Ninh Hoa, French Indo-China	106 J 8
Nidelven (river), Norway	95 G 5	Niger Territories, Africa	111 H 8	Nikuria (Island), Greece	99 N 7	Ninh Thuan, French Indo-China	106 J 9
Nidwald (half-canton), Switzer-		Nigg, Scotland	78 J 4	Nil, Nahr (river), Turkey in		Ninliger Pond, R. I.	10 J 4
land (see Nidwalden)	91 II 4	Niger Pt., N. Y.	11 R 14	Asia	101 L 6	Ninuckah, Ind. Ty.	48 G 5
Nidwalden (half-canton), Swit-		Nighasan, British India	104 II 5	Nila, Als.	42 E 1	Niobe, Belgium, '90, 6,870,	84 C 7
zerland, '88, 12,538; '94, est.	91 II 4	Nigheholl, Bulgaria (see Ni-	98 G 5	Nila Island, Dutch East India	116 G 6	Niobas, Punta (point), Argentina	72 E 12
12,920	91 II 4	cepollis)		Nile, Blue (river), Africa	119 P 7	Nio, Greece (see Ios)	93 M 7
Nielbo, Spain	83 F 7	Nightcaps, New Zealand, '96,	117 B 9	Nile, White (river), Africa	119 P 8	Nio (Island), Greece (see Ios)	93 M 7
Niebul, Wis.	24 G 6	a200		Nile (river), Egypt	110 O 4	Nio, Mexico	64 E 5
Niechanowo, Germany	87 H 26	Nightingale Island, French	106 H 4	Nile, Mo.	31 J 19	Nioao, Brazil	71 F 8
Nied (river), Germany	86 O 3	Indo-China		Nile, N. Y., a225	13 F 7	Niobrara (c.h.), Neb., 833,	29 G 1
Niederalp, Austria	99 L 8	Nightingale Sound, Franz Josef	3 A 2	Nile, Tex.	46 K 7	Niobrara (ad. Res.), Neb.	29 G 1
Nieder and Ober Ernen, Switzer-		Land		Nije-Delta and Suez Canal (lo-	110 R 4	Niobrara R., Neb.	29 A 1
land, '88, 1,921	91 J 3	Nigze Kwaa, French Indo-	106 F 5	cal map of), Africa	56 D 5	Niogomer, Africa	111 D 7
Nieder Antbach, Germany	86 P 13	China		Niles, Cal., a400	21 B 8	Nioko (Senegal), Africa	111 C 7
Niederaula, Germany	86 L 9	NiIs, Point de, Guam, Ladro-	117 O 1	Niles, Ill., a400	21 B 7	Niort, France, '91, 23,225	80 E 6
Nieder-Bayern (theZirk), Ger-		nia		Niles, Ia.	28 H 1	Niort, France (on travel map)	74 D 5
many (see Lower Bavaria)	86 P 15	Nigritia, Turkey in Europe,	98 F 8	Niles, Kan.	32 E 3	Niota, Ill., a150	20 C 4
Nieder Berzdorf, Austria	90 L 2	est.750		Niles, Mich., '90, 4,197; '97,		Niota, Tenn., a150	41 M 3
Niederbunten, Germany (see		Nigritia (region), Africa (see	111 F 8	a5,000	23 J 14	Niotaze, Kan., a125	32 F 4
Beuthen-on-the-Oder)	87 J 22	Sudan)	107 E 4	Niles, N. Y., a125	13 K 6	Nipal (state), Asia (see Nepal)	104 J 5
Niederhapp, Switzerland, '88,	91 F 3	Nigu, Tibet		Niles, O., '90, 4,289; '97, a6,500	17 J 2	Nipani, British India, '91, 11,-	
1,547		Nigun, Khwaja (Mt.), Afghan-	103 K 3	Niles, Wis., a250	24 K 6	728	105 E 11
Niederbrunn, Germany, '90,	86 P 6	istan	104 J 9	Niles Center, Ill., a425	21 C 7	Nipa Nipa Bay, Celebes	116 F 3
3,929		Nihania, British India	103 K 7	Niles Valley, Pa., a250	15 H 3	Nipura, British India	105 P 13
Niederdorf, Austria	90 E 10	Nihing River, Persia	103 K 7	Nigiri, British India	104 L 9	Nipe, Puerto de (harbor), Cuba	68 K 4
Niederdorf, Switzerland, '88,	91 F 2	Nihru (Island), Low Archi-	117 M 5	Nigiri Hills, British India	105 F 14	Nipe, Sierras de (Mts.), Cuba	68 K 4
304		pelago	112 L 15	Nigunj, British India	104 N 2	Niphon (see Japan)	108 II 4
Niedererlisch, Switzerland	91 F 2	Nihombo, Africa		Nihovtz, Russia	97 M 2	Nipigon (lake), Ontario (see	
Niedere Tauern (mountain	90 G 9	Nihomatsu, Japan, '86, est.8,-	108 K 5	Nihpamar, British India	104 M 7	Lake Nipigon)	60 II 5
range), Austria		015					

Nipissing, Lake, Ontario	60 F 1	Nizu, Portugal, '78, 3,151	83 E 5	Nogni, N. Mex.	55 K 5	No Name Key, Fla.	39 O 13
Nipissing, Ontario	60 F 1	Nizams Dominions, British India (see Hyderabad)	105 F 10	Nogales, Ariz., 1,194	55 E 7	Nonancourt, France	82 C 3
Nipissing (county), Ontario, '91, 13,023	60 G 2	Nizankowlee, Austria	89 O 2	Nogales, Mexico	64 C 2	Nonantola, Italy	93 K 5
Nipissing Junction, Ontario	60 F 1	Nizano, Santo Domingo	68 E 7	Nogalte (river), Spain	83 L 7	Nonchalant, Kan.	32 B 3
Nipmacc, R. 1.	10 J 3	Nizaha, Africa	110 O 7	Nogaro, France	81 E 9	Nonchuan, Australia	115 G 3
Nipmco, Cal., 215	57 E 7	Nizhaan, Russia, est.44,582	97 H 6	Nogat (river), Germany	87 D 28	None, Italy	93 C 5
Nipon (see Japan)	108 H 4	Nizhul Novgorod, Russia (see Nijni Novgorod)	96 J 4	Nogent, Fort de, France	80 N 2	No Ness (point), Scotland	78 N 3
Nippenicket Pond, Mass.	9 D 5	Nizli, Turkey in Asia, a2,000.	101 G 4	Nogent-le-Itol (Eure-et-Loire), France	82 D 3	Nonetta (river), France	82 F 2
Nipple Top, N. Y.	12 P 3	Nizna Tátra (Mt.), Hungary	89 L 3	Nogent-le-Roi (Haute-Marne), France	82 L 4	Nonette River, Haiti	68 B 7
Nippon (see Japan)	108 H 4	Niznowj, Austria	89 R 3	Nogent-le-Roi (Seine-et-Marne), France	82 B 4	Nong, French Indo-China	106 H 6
Nira, Ia.	28 K 5	Niz Uttarpara, British India	104 N 4	Nogent-le-Roi (Seine-et-Marne), France	82 B 4	Nong Dem, Siam	106 G 6
Nirgua, Venezuela, '91, 8,394.	70 D 2	Nizwa, Oman	102 P 5	Nogent-le-Roi (Seine-et-Marne), France	82 B 4	Nong Haa, Siam	106 F 6
Niria, Lake, Persia (see Lake Niriz)	103 E 6	Nizwab, Kuh-I (Mt.), Persia	103 E 2	Nogent-le-Roi (Seine-et-Marne), France (on travel map)	74 E 4	Nong Koi, Siam, a7,000.	106 F 6
Niriz, Persia	103 F 6	Nizy-le-Comte, France	82 J 1	Nogent-sur-Marne, France, '91, 8,309	80 N 2	Nong Kea, French Indo-China	106 G 6
Niriz, Lake, Persia	103 E 6	Nizza, France (see Nice)	81 K 11	Nogent-sur-Marne, France, '91, 8,309	80 N 2	Nong Soan, Siam	106 F 6
Nirmal, British India, '91, 10,932	105 G 10	Nizza Monferrato, Italy, 3,262.	93 D 5	Nogent-sur-Seine, France, '91, 3,704	82 H 4	Nongstoin, British India	104 N 7
Nirvana, Mich., a125	23 K 10	Njambi, Africa	112 M 13	Nogent-sur-Vernisson, France	82 F 5	Nongtong, French Indo-China	106 H 7
Niry, Brazil	71 G 4	Njara, Mount, Africa	112 Q 10	Nogara, Africa	110 Q 7	Noni River, Manchuria	107 L 1
Nisab, Arabia	102 K 9	Njempis, Africa	112 Q 10	Nogara, Argentina, '90, n3,500.	72 E 10	Noni-ula (river), Manchuria	107 L 1
Nisaf, Turkey in Asia	101 G 5	Njuga, Katala Ka, Africa	112 L 13	Nogard (comitatus), Hungary, '93, 214,444	89 L 3	Nonarct, Germany	86 Q 16
Nisbet, Ala.	42 F 3	Njive, Montenegro	98 B 6	Nogelra, Brazil	70 D 4	Nonasco, Mexico	65 B 7
Nisbet, Pa.	15 H 4	Njoko (river), Africa	112 N 15	Nogelra, Valle de, Portugal	83 F 3	Nonohay, Brazil	72 G 9
Niscedim, Italy, '81, 11,962.	94 L 14	Njolo, Africa	112 J 11	Nogera Pallaresa (river), Spain	83 O 2	Nonpalam, Burma	106 D 5
Nisch, Servia (see Nishi)	98 D 5	Njuk, Lake, Russia	96 F 3	Nogera Ribagorçan (river), Spain	83 N 2	Nonquilt, Mass.	9 E 6
Nish, Servia, '95, 21,049.	98 D 5	Nkul Pum, Burma	106 C 2	Nohar, British India	104 E 5	Nonauk Island, Bermuda	67 P 3
Nishapur, Persia, a11,000.	103 H 2	N'kake, Kongo Free State	112 L 1	Nohavend, Persia, a5,000.	103 C 3	Nont, Siam	106 E 8
Nishava (river), Servia	98 E 5	Nkata, Africa	112 N 14	Nohbecan, Mexico	64 O 8	Nontra, France	81 F 7
Nishinomiya, Japan, '87, est.11,231	108 G 6	Nkata, Africa	112 P 13	Noidans, France	82 N 5	Nontui (island), Gilbert Is.	117 N 6
Nishio, Japan, '86, est.5,433.	108 H 6	Nkama Lake, Africa	112 J 11	Nol Fule River, Dutch East India	116 F 6	Nonza, France	81 M 10
Nishi Shima (island), Japan	108 F 5	Nkumbi, Africa (see Humbe)	112 K 15	Nol Fule River, Dutch East India	116 F 6	Nookaachk, Wash.	51 D 1
Nisnaabotun, Mo.	30 B 4	Nkung (region), Africa	112 M 15	Nol Fule River, Dutch East India	116 F 6	Noolole Island, Samoa	117 B 1
Nisnaabotna R., Mo.	30 A 4	Nkung (tribe), Africa	113 D 1	Noldans, France	82 N 5	Noon Cr., Mont.	49 H 1
Nishta, Arabia	102 M 8	Nlong Irea, Siam	106 G 8	Nol Fule River, Dutch East India	116 F 6	Noonlvak I., Alaska (see Nauvauk I.)	58 F 6
Nisi, Greece, '89, 6,325.	99 F 6	Noa, Africa	112 O 9	Nol Fule River, Dutch East India	116 F 6	Noord Brahat (province), Netherlands (see North Brabant)	84 E 5
Nisi (island), Greece	99 J 5	Nogauch, British India	105 H 9	Nol Fule River, Dutch East India	116 F 6	Noordeloo, Mich., a225	23 J 12
Nisi (island), Turkey in Asia	101 B 4	Noa, Ind., a100	19 E 5	Nol Fule River, Dutch East India	116 F 6	Noorder Canal, Netherlands	84 G 6
Nisib, Turkey in Asia (see Nizib)	101 G 4	Noah, Miss.	43 F 2	Noir, Mount, Haiti	68 C 7	Noord Hoek River, Cape Colony	113 B 7
Nisibin, Turkey in Asia, a1,500	101 J 4	Noah, Tenn.	41 J 3	Noir, Montagne (Mt.), France	81 H 9	Noord Holland (province), Netherlands (see North Holland)	84 E 4
Nisibin, Turkey in Asia (see Nisibin)	101 J 4	Noahnuggur, British India	104 L 3	Noire (river), Mauritius	109 M 7	Noord Holland Canal, Netherlands (see North Brabant)	84 E 3
Nisida Island, Italy	94 S 9	Noahs Ark, Cape Colony	113 B 7	Noirmoutier, Ile de (island), France	80 B 4	Noordwijk aan Zee, Netherlands	84 D 4
Niskayuna, N. Y.	12 P 6	Noail, Sebkhia (salt lake), Tunisia	111 J 2	Noirmoutier, Ile de (island), France	80 B 4	Noord Willems Canal, Netherlands (see North Sea)	84 J 2
Nisko, Austria	89 N 1	Noailles, France	82 E 2	Noirmoutier, Ile de (island), France	80 B 4	Noordzee (sea), Netherlands (see North Sea)	84 J 2
Nismes, France (see Nimes)	81 D 11	Noak Hill, England	77 H 4	Noirmoutier, Ile de (island), France	80 B 4	Noordzee (sea), Netherlands (see North Sea)	84 J 2
Nisovaja Pristava, Russia	101 N 2	Noank, Conn., a1,550	10 G 4	Noirmoutier, Ile de (island), France	80 B 4	Noordzee (sea), Netherlands (see North Sea)	84 J 2
Nisovaja Tundra, Siberia	100 M 1	Noarama, Colombia	70 B 3	Noirmoutier, Ile de (island), France	80 B 4	Noordzee (sea), Netherlands (see North Sea)	84 J 2
Nisporeul, Russia	97 G 8	Noatak R., Alaska	58 H 3	Noirmoutier, Ile de (island), France	80 B 4	Noordzee (sea), Netherlands (see North Sea)	84 J 2
Nissa, Servia (see Nishi)	98 D 5	Nobber, Ireland	79 H 4	Noirmoutier, Ile de (island), France	80 B 4	Noordzee (sea), Netherlands (see North Sea)	84 J 2
Nissa A (river), Sweden	95 H 8	Nobekoa, Japan, '86, est.13,578.	108 E 7	Noirmoutier, Ile de (island), France	80 B 4	Noordzee (sea), Netherlands (see North Sea)	84 J 2
Nissafors, Sweden	95 H 8	Noble, Cal.	57 G 6	Noirmoutier, Ile de (island), France	80 B 4	Noordzee (sea), Netherlands (see North Sea)	84 J 2
Nissan, France	81 B 12	Noble, Ga.	38 A 2	Noirmoutier, Ile de (island), France	80 B 4	Noordzee (sea), Netherlands (see North Sea)	84 J 2
Nisservand (Inke), Norway	95 F 7	Noble (Co.), Ind., 23,359.	19 F 2	Noirmoutier, Ile de (island), France	80 B 4	Noordzee (sea), Netherlands (see North Sea)	84 J 2
Nissitissit Hills, Mass.	9 B 2	Noble, Ill., 424	21 J 8	Noirmoutier, Ile de (island), France	80 B 4	Noordzee (sea), Netherlands (see North Sea)	84 J 2
Nissitissit R., Mass.	9 B 2	Noble, Ia.	28 K 5	Noirmoutier, Ile de (island), France	80 B 4	Noordzee (sea), Netherlands (see North Sea)	84 J 2
Nissum, Sønder, Denmark	88 B 4	Noble, Kan.	32 D 3	Noirmoutier, Ile de (island), France	80 B 4	Noordzee (sea), Netherlands (see North Sea)	84 J 2
Nissum Bredding (west end of the Lim Fjord), Denmark	88 C 3	Noble, Ky.	40 K 6	Noirmoutier, Ile de (island), France	80 B 4	Noordzee (sea), Netherlands (see North Sea)	84 J 2
Nissum Fjord, Denmark	88 B 4	Noble, Mo.	31 G 11	Noirmoutier, Ile de (island), France	80 B 4	Noordzee (sea), Netherlands (see North Sea)	84 J 2
Nisvoro, Turkey in Europe	98 F 8	Noble, O.	18 J 7	Noirmoutier, Ile de (island), France	80 B 4	Noordzee (sea), Netherlands (see North Sea)	84 J 2
Nisyros (island), Turkey in Asia (see Nisyros)	101 B 4	Noble (Co.), O., 20,753.	18 G 5	Noirmoutier, Ile de (island), France	80 B 4	Noordzee (sea), Netherlands (see North Sea)	84 J 2
Nisyros (island), Turkey in Asia	101 B 4	Noble, Okla., a275	48 H 4	Noirmoutier, Ile de (island), France	80 B 4	Noordzee (sea), Netherlands (see North Sea)	84 J 2
Nita, Cal.	56 C 3	Noble (Co.), Okla.	48 H 2	Noirmoutier, Ile de (island), France	80 B 4	Noordzee (sea), Netherlands (see North Sea)	84 J 2
Nitaba (island), Fiji	117 D 4	Noblechoro, Me., town, 947	6 E 7	Noirmoutier, Ile de (island), France	80 B 4	Noordzee (sea), Netherlands (see North Sea)	84 J 2
Nitidal, Norway	95 D 1	Noblia (Co.), Minn., s.c.'95, 11,905	25 B 6	Noirmoutier, Ile de (island), France	80 B 4	Noordzee (sea), Netherlands (see North Sea)	84 J 2
Nitendi (islands), Oceania (see Santa Cruz)	114 H 5	Noblestown, Pa., a1,000	16 B 6	Noirmoutier, Ile de (island), France	80 B 4	Noordzee (sea), Netherlands (see North Sea)	84 J 2
Nith, River, Scotland	78 J 9	Noblesville (c.h.), Ind., 3,054.	19 E 4	Noirmoutier, Ile de (island), France	80 B 4	Noordzee (sea), Netherlands (see North Sea)	84 J 2
Nitrotheri, South America (see Nitrothery)	71 J 8	Nobleton, Wis.	24 C 3	Noirmoutier, Ile de (island), France	80 B 4	Noordzee (sea), Netherlands (see North Sea)	84 J 2
Nitrothery	71 J 8	Nobok, Ky., a175	40 E 7	Noirmoutier, Ile de (island), France	80 B 4	Noordzee (sea), Netherlands (see North Sea)	84 J 2
Nitshdale, Scotland	78 J 9	Nobscot, Mass., vil., a.c.'95, 176	9 C 3	Noirmoutier, Ile de (island), France	80 B 4	Noordzee (sea), Netherlands (see North Sea)	84 J 2
Nitri Ghant Pass, British India	104 H 4	Nobscot Hill, Mass.	9 F 6	Noirmoutier, Ile de (island), France	80 B 4	Noordzee (sea), Netherlands (see North Sea)	84 J 2
Nitria (region), Egypt	110 O 3	Noba, Cape, Japan	198 N 3	Noirmoutier, Ile de (island), France	80 B 4	Noordzee (sea), Netherlands (see North Sea)	84 J 2
Nitry, France	82 H 4	Nobuotsu, Cape, Japan	108 O 1	Noirmoutier, Ile de (island), France	80 B 4	Noordzee (sea), Netherlands (see North Sea)	84 J 2
Nittany Mt., Pa.	15 H 4	Noeara, Italy	94 U 14	Noirmoutier, Ile de (island), France	80 B 4	Noordzee (sea), Netherlands (see North Sea)	84 J 2
Nittayuna, Miss., a100	43 C 4	Noenter, Fla.	39 N 8	Noirmoutier, Ile de (island), France	80 B 4	Noordzee (sea), Netherlands (see North Sea)	84 J 2
Nittenau, Germany	86 O 15	Noée, France	82 B 4	Noirmoutier, Ile de (island), France	80 B 4	Noordzee (sea), Netherlands (see North Sea)	84 J 2
Nitza (river), Russia	96 M 1	Noce (river), Austria	90 C 11	Noirmoutier, Ile de (island), France	80 B 4	Noordzee (sea), Netherlands (see North Sea)	84 J 2
Nitzevo, Russia	96 K 1	Noceira, Italy (on local map)	94 U 9	Noirmoutier, Ile de (island), France	80 B 4	Noordzee (sea), Netherlands (see North Sea)	84 J 2
Niu, Hawaii	118 K 6	Noceira de Pagan, Italy, '81, 12,522	94 R 13	Noirmoutier, Ile de (island), France	80 B 4	Noordzee (sea), Netherlands (see North Sea)	84 J 2
Niunfu (island), Oceania	114 K 6	Noceira Inferiore, Italy (see Noceira de Pagan)	94 R 13	Noirmoutier, Ile de (island), France	80 B 4	Noordzee (sea), Netherlands (see North Sea)	84 J 2
Niuatobutabu (island), Oceania	114 K 6	Noceira Umbria, Italy, '81, 1,308	94 N 8	Noirmoutier, Ile de (island), France	80 B 4	Noordzee (sea), Netherlands (see North Sea)	84 J 2
Niu-chuang, Manchuria, '98, a60,000.	107 J 2	Noceito, Italy	93 H 5	Noirmoutier, Ile de (island), France	80 B 4	Noordzee (sea), Netherlands (see North Sea)	84 J 2
Niu-chuang, Manchuria (see Niu-chuang)	107 J 2	Noche Buena, Mexico	64 G 3	Noirmoutier, Ile de (island), France	80 B 4	Noordzee (sea), Netherlands (see North Sea)	84 J 2
Niue (island), Oceania	114 L 6	Nochistlan (district), Mexico	65 D 2	Noirmoutier, Ile de (island), France	80 B 4	Noordzee (sea), Netherlands (see North Sea)	84 J 2
Niukur, Africa	110 O 8	Nochistlan (Zacatecas), Mexico	65 D 2	Noirmoutier, Ile de (island), France	80 B 4	Noordzee (sea), Netherlands (see North Sea)	84 J 2
Niuli, Hawaii	118 N 5	Nockent, Tex., a100	46 K 8	Noirmoutier, Ile de (island), France	80 B 4	Noordzee (sea), Netherlands (see North Sea)	84 J 2
Niulwaa Island, Dutch East India	116 C 4	Nocona, Tex., 381	46 K 4	Noirmoutier, Ile de (island), France	80 B 4	Noordzee (sea), Netherlands (see North Sea)	84 J 2
Niuma Mountains, Africa	110 O 8	Nödager, Denmark	88 H 4	Noirmoutier, Ile de (island), France	80 B 4	Noordzee (sea), Netherlands (see North Sea)	84 J 2
Niurba, Siberia	100 O 2	Nodaway, Ia., a200	28 D 6	Noirmoutier, Ile de (island), France	80 B 4	Noordzee (sea), Netherlands (see North Sea)	84 J 2
Niutao (island), Ellice Islands	117 O 4	Nodaway, Mo.	30 C 5	Noirmoutier, Ile de (island), France	80 B 4	Noordzee (sea), Netherlands (see North Sea)	84 J 2
Niu-tan Island, China	107 J 3	Nodaway (Co.), Mo., 30,914.	30 C 4	Noirmoutier, Ile de (island), France	80 B 4	Noordzee (sea), Netherlands (see North Sea)	84 J 2
Niu-tou-shan (Mt.), China	107 H 3	Nodaway R., Ia.	28 D 6	Noirmoutier, Ile de (island), France	80 B 4	Noordzee (sea), Netherlands (see North Sea)	84 J 2
Nive (river), France	81 D 9	Nodaway R., Mo.	30 B 4	Noirmoutier, Ile de (island), France	80 B 4	Noordzee (sea), Netherlands (see North Sea)	84 J 2
Nivelles, Belgium, '90, 10,642.	84 D 7	Noddawal River, Canada	59 P 6	Noirmoutier, Ile de (island), France	80 B 4	Noordzee (sea), Netherlands (see North Sea)	84 J 2
Nivernata (old province), France	80 B 2	Nodena, Ark.	44 M 3	Noirmoutier, Ile de (island), France	80 B 4	Noordzee (sea), Netherlands (see North Sea)	84 J 2
Niverville, N. Y., a375.	12 P 7	Node Ranch, Wyo.	50 P 7	Noirmoutier, Ile de (island), France	80 B 4	Noordzee (sea), Netherlands (see North Sea)	84 J 2
Nivillers, France	82 E 2	Noda, France	82 N 6	Noirmoutier, Ile de (island), France	80 B 4	Noordzee (sea), Netherlands (see North Sea)	84 J 2
Niwot, Col., a100	53 H 2	Nods, Switzerland, '88, 671.	91 D 3	Noirmoutier, Ile de (island), France	80 B 4	Noordzee (sea), Netherlands (see North Sea)	84 J 2
Nix, S. C.	37 D 1	Nodushan, Persia	103 E 4	Noirmoutier, Ile de (island), France	80 B 4	Noordzee (sea), Netherlands (see North Sea)	84 J 2
Nix, Tex.	46 J 6	Noel, Ia.	28 M 4	Noirmoutier, Ile de (island), France	80 B 4	Noordzee (sea), Netherlands (see North Sea)	84 J 2
Nixa, Mo.	31 F 10	Noel, Mo., a100	31 D 11	Noirmoutier, Ile de (island), France	80 B 4	Noordzee (sea), Netherlands (see North Sea)	84 J 2
Nixburg, Ala.	42 E 5	Noel, Nova Scotia	62 F 4	Noirmoutier, Ile de (island), France	80 B 4	Noordzee (sea), Netherlands (see North Sea)	84 J 2
Nixcora, Wis.	24 D 5	Noel, Okla.	48 E 1	Noirmoutier, Ile de (island), France	80 B 4	Noordzee (sea), Netherlands (see North Sea)	84 J 2
Nixdorf, Austria, '90, 6,201	90 J 2	Noel, Va.	34 J 5	Noirmoutier, Ile de (island), France	80 B 4	Noordzee (sea), Netherlands (see North Sea)	84 J 2
Nixon, Fla., a100	39 F 2	Noepoli, Italy, '81, 1,604.	94 U 14	Noirmoutier, Ile de (island), France	80 B 4	Noordzee (sea), Netherlands (see North Sea)	84 J 2
Nixon, Ind. Ty.	48 K 6	Nogaisk, Russia, est.3,676.	97 L 8	Noirmoutier, Ile de (island), France	80 B 4	Noordzee (sea), Netherlands (see North Sea)	84 J 2
Nixon, Miss.	43 G 2	Noghia Steppe, Russia	97 J 8	Noirmoutier, Ile de (island), France	80 B 4	Noordzee (sea), Netherlands (see North Sea)	84 J 2
Nixonton, N. C.	36 R 2	Nogal, Wady, Africa	110 T 8	Noirmoutier, Ile de (island), France	80 B 4	Noordzee (sea), Netherlands (see North Sea)	84 J 2
Nixoville, S. C.	37 L 4	Nogal (district), Africa	110 S 8	Noirmoutier, Ile de (island), France	80 B 4	Noordzee (sea), Netherlands (see North Sea)	84 J 2
Niyana, Japan	108 L 2			Noirmoutier, Ile de (island), France	80 B 4	Noordzee (sea), Netherlands (see North Sea)	84 J 2

Nordfjord (district), Norway	95 D 0	Normandy River, Australia	115 G 2	North Andover, Wis.	24 D 9	North Branch of Chicago R., Ill.	21 C 8
Nordhausen, Germany, '95, 27-53	86 K 12	Normanda, Ind., a150	19 D 4	North Andover Depot, Mass., a.c.'95, 2,563	9 D 2	North Branch of Forked R., N. J.	14 G 6
Nordhausen, Germany (on travel map)	74 K 3	Normandie (old province), France (see Normandy)	80 B 2	North Anna R., Va.	34 H 4	North Branch of Metedeconk R., N. J.	14 G 5
Nordholm, Germany	86 M 11	Normandshage (cape), Denmark	88 G 3	North Anna River, Va. (battle-field)	34 H 4	North Branch of Milk R., Mont.	49 C 1
Nordhoff, Cal., 244	57 F 8	Normandy, England	77 E 5	North Anson, Me., a500	6 D 6	North Branch of Potomac R., W. Va.	35 H 2
Nordhoff, N. J., a125	14 C 1	Normandy (old province), France	80 B 2	North Argyle, N. Y., a200	12 Q 5	North Branch of Wild Horae Cr., Ind. Ty.	48 G 5
Nordhordland (district), Norway	95 D 6	Normandy, Ky.	40 F 4	North Arm of St. Andrews Bay, Fla.	39 E 2	North Branch of Willow Cr., Oreg.	52 F 1
Nordhorn, Germany, '95, 2,041	85 H 5	Normandy, Mo., a150	30 L 3	North Ashburnham, Mass., village, s.c.'95, 141	8 G 2	North Bradford, Conn., place, a350; town, 825	10 E 4
Nordling, Denmark	88 F 3	Normandy, Tenn., a125	41 J 4	North Attleboro, Mass., town, s.c.'95, 6,576	10 G 2	Northbridge, Mass., town, s.c.'95, 5,286	9 B 4
Nordlångä, Sweden	95 L 5	Norman Island, British West Indies	68 1/2 E 6	North Attleboro, Mass., vill., s.c.'95, 5,153	9 C 5	Northbridge, Mass., village, a.c.'95, 922	9 B 4
Nordisbavet (ocean), Iceland (see Arctic Ocean)	88 O 1	Norman Isles, England (see Channel Islands)	75 H 15	North Auburn, O., a100	17 E 3	Northbridge Center, Mass., village, s.c.'95, 343	9 B 4
Nordkap (cape), Norway	95 O 1	Normanna, Tex.	46 K 9	North Aurora, Ill., a250	20 J 2	Northbridgeport, Conn.	10 B 5
Nord Kvalø (island), Norway	95 L 1	Normanock, N. J.	14 E 1	North Baldface (Mt.), N. H.	7 K 6	North Bridgeton, Me., a275	6 B 7
Nordkyn (cape), Norway	95 P 1	Norman River, Australia	115 G 3	North Baltimore, O., 2,857	17 C 2	North Bristol, O., a225	17 J 2
Nordland, Ia.	28 G 1	Norman Sta., Ind.	19 D 7	North Bancroft, Me.	6 G 4	North Bristol, Wis.	24 H 8
Nordland (amt), Norway, '91, 131,855	95 J 3	Normans Woe Rock, Mass.	9 F 2	North Bangor, N. Y., a450	12 O 2	North Broadalbin, N. Y., a100	12 O 5
Nördlingen, Germany, '95, 8,203	86 P 12	Normanton, Australia, '91, 1,251	115 G 3	Northampton, Australia, a200	115 B 5	Northbrook, N. C.	36 F 3
Nördlingen, Germany (on travel map)	74 K 4	Normanton, England, '91, 10,234	76 K 5	Northampton, England, '91, 61,016	77 D 2	North Brookfield, Mass., town, s.c.'95, 4,635; vill., a3,000	8 F 3
Nord Lyngvig, Denmark	88 C 4	Normantown, Ill.	20 J 2	Northampton (county), England, '91, 302,183	77 C 2	North Brookfield, N. Y., a375	12 M 6
Nordmaling, Sweden	95 L 5	Normantown, W. Va., a100	35 E 3	Northampton, England (on travel map)	74 D 2	North Brookfield, Nova Scotia	62 D 5
Nordmont, Pa.	15 K 4	Nordmup Inlet, Australia	115 B 7	Northampton, Ill.	20 F 4	Northbrook Island, Arctic Region	3 K 3
Nordmøre (district), Norway	95 F 5	Noroton, Conn., a450	10 A 5	Northampton (c.h.), Mass., city, s.c.'95, 16,746	8 D 3	North Brother I., N. Y.	11 Q 13
Nordness, Ia.	28 K 1	Noroton Heights, Conn., a350	10 B 5	Northampton, N. Y., a200	12 O 5	North Buenavista, Ia., a175	28 L 2
Nord-Onest (department), Haiti	68 B 5	Noroy-le-Bois, France	82 N 5	Northampton (Co.), N. C., 21,242	36 P 2	North Bull (sand bar), Ireland	79 K 8
Nord Perd (point), Germany	85 D 18	Norpelet, Ark.	44 G 8	Northampton, Pa., a775	15 M 5	North Calico (island), Bahama Islands	67 K 4
Nordre Bergenhus (amt), Norway, '91, 87,552	95 E 6	Norra Degerfors, Sweden	95 L 4	Northampton (Co.), Pa., 84,220	15 M 5	North Calais, Vt.	7 E 5
Nordre Rånner (islands), Denmark	88 J 2	Norråla, Sweden	95 K 6	North Amt (division), Iceland	88 P 2	North Cambridge Jc. (part of Cambridge), Mass.	9 D 3
Nordre Trondhjem (amt), Norway, '91, 81,236	95 H 4	Norrbotten (län), Sweden, '95, est.115,500	95 L 3	North Adamam (island), British India	106 A 8	North Cameron, N. Y.	13 H 7
Nordrup, Denmark	88 K 6	Nörre Aaby, Denmark	88 F 6	North Arm (bay), Newfoundland	62 J 5	North Canton, Conn., a175	10 D 2
Nordsee, Europe (see North Sea)	73 K 4	Nörre Alslev, Denmark	88 K 7	North Ashton, England	77 B 3	North Cape (Siberia), Arctic Region	3 C 3
Nordsjø (lake), Norway	95 F 7	Nörre Bork, Denmark	88 C 5	North Atlantic Basin, Atlantic Ocean	2 F 2	North Cape, Iceland	88 N 1
Nordsjøen, Norway (see North Sea)	95 E 8	Nörrebro, Denmark	88 P 4	North Atlantic Drift, Atlantic Ocean	1 E 4	North Cape, Mich.	23 P 14
Nordskov, Denmark	88 H 5	Nörre Felding, Denmark	88 D 4	North Augusta, Ontario	60 K 3	North Cape, New Zealand	117 E 1
Nordstgen, Denmark (see North Sea)	88 B 6	Nörre Fielde, Denmark	88 O 4	North Australia, Australia (see Northern Territory)	115 E 3	North Cape, Norway	95 O 1
Nordstrand (island), Germany	85 D 8	Nörre Flaa, Denmark	88 G 5	North Bass I., O.	17 E 1	North Cape, O.	17 D 1
Nordvik, Gulf of, Arctic Region	3 G 1	Nörre Nebel, Denmark	88 C 5	North Bay, N. Y., a350	12 L 5	North Cape, Philippine Islands	118 B 7
Nordyke, Nev.	54 C 4	Nörre Neude, Denmark	88 E 5	North Bay, Ontario, est.1,482	60 F 1	North Cape, Spitzbergen	3 O 8
Nore, River, Ireland	79 G 7	Nörre Snudby, Denmark, '90, 1,825	88 G 2	North Bay, Wis.	24 M 4	North Carolina (State), U. S., '90, 1,617,947	5 L 3
Nore, Norway	95 F 6	Nörre Vlum, Denmark	88 D 4	North Beach, Fla.	39 K 7	North Carolina (State), U. S. (large scale map of)	36
Norea (tribe), Africa	110 L 7	Norrigevoek, Me., town, 1,656	6 D 6	North Bear Cr., Col.	53 O 7	Northcarrollton, Miss.	43 C 3
Norefeld (Mt.), Norway	95 F 6	Norrie, Col.	53 E 4	North Bedford, Ind.	19 C 6	North Carter Mt., N. H.	7 K 5
Nörenberg, Germany, '95, 2,736	87 F 22	Norrie, Wis., a200	24 H 5	North Bellingham, Mass., village, s.c.'95, 423	9 C 4	North Carver, Mass., village, a.c.'95, 260	9 E 5
Norfield, Miss., a100	43 C 2	Norriego Pl., Fla.	39 C 2	North Bend, British Columbia	63 F 4	North Castle, N. Y.	11 O 13
Norfolk, Conn., town, 1,546	10 C 2	Norris, Ill., a250	20 E 4	North Bend, Miss.	43 F 5	North Castle, N. Y., town, '90, 1,475	11 O 13
Norfolk (county), England, '91, 454,516	76 O 7	Norris, Ia.	28 J 2	North Bend, Neb., 897	29 H 2	North Cave, England	76 L 5
Norfolk, Mass., town, s.c.'95, 882	9 C 4	Norris, Mo.	31 E 7	North Bend, Pa., a600	16 G 4	North Cay, Central America	66 P 5
Norfolk, Mass., village, a.c.'95, 560	9 C 4	Norris, Mont.	49 E 4	North Bend, Wash.	51 D 2	North Central Province, Ceylon	'91, 75,319
Norfolk (Co.), Mass., a.c.'95, 134,819	9 D 4	Norris, N. Y.	50 Q 2	North Bend, Wis.	24 D 6	'91, 75,319	105 H 15
Norfolk, Miss.	43 D 1	Norris City, Ill., 223	21 J 10	North Benton, O., a200	17 H 3	North Channel, Ireland	79 K 1
Norfolk, Neb., '95, 3,038; '97, a5,000	29 G 1	Norris Cut, Fla.	39 Q 11	North Bergen (Tp.), N. J.	14 C 2	North Channel, Mich.	23 Q 7
Norfolk, N. Y., a600	12 M 2	Norris Geyser Basin, Wyo.	50 J 5	North Berwick, Me., town, 1,803	6 B 9	North Channel, New Zealand	117 E 10
Norfolk (county), Ontario, '91, 37,180	60 E 5	Norristown (c.h.), Pa., '90, 19,791; '97, 23,000	15 M 6	North Berwick (town), Scotland, '91, 2,376	78 L 7	North Channel, Ontario	60 B 1
Norfolk, S. Dak.	27 E 2	Norrisville, Md., a102	33 K 1	North Beveland (island), Netherlands	84 C 5	North Channel, Straits Settlements	105 M 14
Norfolk, Va., '90, 34,871; '97, a50,000	34 L 7	Norrisville, Mich., a100	23 K 8	North Beverly (part of Beverly), Mass.	9 E 2	North Channel, Wis.	24 E 1
Norfolk (Co.), Va., 77,038	34 L 7	Norrköping, Sweden, '91, 33,431	95 K 7	North Beverly Sta., Mass.	9 E 2	North Chapel, England	77 E 6
Norfolk, Va. (on local map)	34 L 3	Norrland (ancient division), Sweden	95 L 4	North Bierley, England, '91, 22,178	76 J 5	North Charlottown, N. H., a150	7 E 9
Norfolk Broads (district), England	76 P 7	Norrmarsk, Russia	95 D 1	North Billerica, Mass., vill., s.c.'95, 1,191	9 C 2	North Chatham, N. H.	7 K 6
Norfolk Island (British), Oceania, '96, 868	114 H 7	Norrtejelje, Sweden, '91, 2,476	95 L 7	North Birmingham, Ala.	42 D 3	North Chatham, N. Y., a200	12 P 7
Norfolk Jc., N.b.	29 G 1	Norse, Tex.	46 K 6	North Blandford, Mass., vill., s.c.'95, 108	8 B 4	North Check (point), England	76 M 4
Norg, Netherlands, commune, '94, est.5,393	84 H 2	Nors-ville, Wis.	24 E 5	North Blenheim, N. Y., a255	12 N 7	North Chelmsford, Mass., vill., s.c.'95, 1,112	9 C 2
Norges-la-Ville, France	82 K 6	Norsjö (lake), Sweden	95 L 4	North Bloomfield, Cal., 497	56 E 3	North Cheung, N. Y., a150	13 J 7
Norham, England	76 H 1	Norske Hav, Det (sear, Norway (see Norwegian Sea))	95 G 3	North Bloomfield, Conn.	10 E 2	North Chester, Mass.	8 C 3
Nörholm, Denmark	88 F 2	Norsminde (bay), Denmark	88 G 4	North Bloomfield, N. Y., a225	13 G 6	North Chicago, Ill., a1,500	20 K 1
Nori, Egypt	110 O 6	Nors Sö (lake), Denmark	88 D 2	North Bloomfield, N. Y., a255	13 G 6	North Chichester, N. H.	7 J 9
Noria, La, Chile, '85, 1,560	70 C 8	Norte, Punta (point); Bahia de Samborombon, Argentina	72 F 11	North Bolton, N. Y.	12 P 4	North Chili, N. Y., a250	13 G 5
Noria, Mexico	64 F 6	Norte, Punta (point); Bahia Grande), Argentina	72 D 14	North Borneo, British, East India Islands, est.175,000	116 E 3	North Clarendon, Pa., a1,100	16 D 3
Norikura Yama (Mt.), Japan	108 H 5	Norte, Punta (point); Golfo de San Matias), Argentina	72 E 12	North Borneo, British, East India Islands, est.175,000	116 E 3	North Clarendon, Vt.	7 C 8
Norkitten, Germany	87 C 24	Norte, Cabo do (cape), Brazil	71 H 3	North Bolton, N. Y.	12 P 4	North Chanton, Mo.	31 E 8
Norma, N. J.	14 D 8	Norte, Canal do, Brazil	71 G 3	North Bolton, N. Y.	12 P 4	North Clove, N. Y.	11 O 10
Norma, Tenn.	41 N 2	Norte, Porto Rico	68 F 3	North Boggy (river), Ind. T.	48 K 5	North Clymer, N. Y.	13 C 7
Norma, Tex.	46 N 8	North, Ala.	42 E 2	North Bolton, N. Y.	12 P 4	North Cobcook, Quebec	61 L 8
Normabau, Hungary	80 N 8	North, Ind., a200	19 G 7	North Bolton, N. Y.	12 P 4	North Cohasset, Mass.	8 F 7
Normal, Ala.	42 D 1	North Cape, Nova Scotia	62 J 2	North Bolton, N. Y.	12 P 4	North Cochocton, N. Y., a450	13 H 6
Normal, Ill., '90, 3,459; '97, a4,500	20 G 4	North Cape, Solomon Islands	117 H 4	North Bolton, N. Y.	12 P 4	North Colebrook, Conn., a175	10 C 1
Normal, Ky., a150	49 L 4	North Cape, South America	69 N 14	North Bolton, N. Y.	12 P 4	North Colossville, N. Y., a125	12 L 7
Normal, Pa., a250	15 L 5	North, S. C., a200	37 F 4	North Bolton, N. Y.	12 P 4	North Collingham, England	76 L 6
Normalville, Pa., a200	16 D 6	North Cape, Sumatra	116 A 4	North Bolton, N. Y.	12 P 4	North Collins, N. Y., 636	13 E 6
Norman, Cal.	56 C 3	North Abington, Mass., village, s.c.'95, 2,171	9 E 4	North Bolton, N. Y.	12 P 4	North Concord, Vt.	7 G 5
Norman, Port, Canada	59 E 4	North Acton, Mass.	9 C 2	North Bolton, N. Y.	12 P 4	North Conesus, N. Y.	13 G 6
Norman, Ia., a100	28 G 1	North Acton Jc., Mass.	9 C 2	North Bolton, N. Y.	12 P 4	North Conway, N. H., vil., 553	7 K 6
Norman, Minn.	25 A 2	North Adams, Mass., city, s.c.'95, 19,135	8 E 2	North Bolton, N. Y.	12 P 4	North Cordilleras (Mts.), Philippine Islands	118 C 3
Norman (Co.), Minn., s.c.'95, 13,470	25 A 2	North Adams, Mich., 504	23 M 14	North Bolton, N. Y.	12 P 4	North Cornwall (land), Arctic Region	3 G 7
Norman, Mo.	31 J 9	North Agate Bay, Minn.	25 F 2	North Bolton, N. Y.	12 P 4	North Coronado, Cal.	57 E 9
Norman, Neb., a100	29 F 3	North Albanian Alps (Mts.), Turkey in Europe	98 B 6	North Bolton, N. Y.	12 P 4	Northcote (suburb of Melbourne), Australia, est.6,968	115 C 1
Norman, Cape, Newfoundland	62 J 4	Northallerton, England, '91, 3,802	76 K 4	North Bolton, N. Y.	12 P 4	Northcote, Minn., a100	25 A 1
Norman, N. Dak.	26 H 3	Northallerton, England (on travel map)	74 D 1	North Bolton, N. Y.	12 P 4	Northcott, Kan.	32 G 3
Norman, O., a225	17 E 4	North Alton, Ill., 762	21 E 8	North Bolton, N. Y.	12 P 4	Northcove, Wash.	51 A 3
Norman (c.h.), Okla., 787	48 H 1	Northampton, Australia, a1,500	115 B 6	North Bolton, N. Y.	12 P 4	North Cr., Wyo.	50 L 7
Norman, Ontario	60 G 5	Northampton, Prince Edward Island	62 E 3	North Bolton, N. Y.	12 P 4	North Craftsbury, Vt.	7 E 4
Norman, Wis.	24 L 6	North America (general map of)	4	North Bolton, N. Y.	12 P 4	North Cranes Hill, N. J., a800	14 D 6
Normanby (near Kirby Moor-side), England	76 L 4	North America (grand division), '97, est.94,900,000	2 E 2	North Bolton, N. Y.	12 P 4	North Crandon, Wis.	24 J 3
Normanby (near Middlesbrough), England, '91, 9,109	76 K 3	North Amherst, Mass., village, s.c.'95, 685	8 D 3	North Bolton, N. Y.	12 P 4	North Creek, N. Y., a450	12 O 4
Normanby, New Zealand, '91, 243	117 E 5	North Amherst, O., 1,648	17 F 2	North Bolton, N. Y.	12 P 4	North Creek, O., a200	17 B 2
Normanby Island, New Guinea (British)	116 J 3	North Amherst Sta., Mass.	8 E 3	North Bolton, N. Y.	12 P 4	North Cromwell, Conn.	10 E 3
		North Aulny, Me.	6 H 4	North Bolton, N. Y.	12 P 4	North Cuba, N. Y., a100	13 F 7
		North Andover, Mass., town, s.c.'95, 3,569	9 D 2	North Bolton, N. Y.	12 P 4		
		North Andover, Mass., village, s.c.'95, 1,006	9 D 2	North Bolton, N. Y.	12 P 4		

North Cucamonga

INDEX TO MODERN MAPS.

Northport Bay

North Cucamonga, Cal.	57 H 8	Northfield, Minn., a.e.'95, 3,456	25 D 5	North Hadley, Mass., s.e.'95, 612	8 D 3	North Lucouls Shoal, East In-	
North Cutler, Me.	6 J 6	Northfield, New Brunswick	62 C 3	North Ham, Quebec	61 L 7	dia Islands	116 D 3
North Dakota (State), U. S.,		Northfield, N. H.	7 H 9	North Hamden, N. Y.	12 M 7	North Lyme, Conn., a150	10 F 4
'90, 182,719	5 F 1	Northfield, N. Y.	12 M 7	North Hamlin, N. Y.	13 G 5	North Lyndon, Me.	6 G 2
North Dakota (State), U. S.		Northfield, N. Y., town	11 O 15	North Hampton, N. H., town,		North Madison, Conn., a300	10 E 4
(large scale map of)	26	Northfield, O., a450.	17 G 2	804	7 L 11	North Madison, Ind., a190	19 F 7
North Dana, Mass., village,		Northfield, Tex.	47 G 3	North Hampton, O., a125	18 B 5	North Madison, O., a125	17 H 1
a.e.'95, 467	8 F 3	Northfield, Vt., town, 2,625;		North Hannibal, N. Y., a150.	13 J 5	North Mam, Col.	53 C 4
North Danville, N. H.	7 K 11	village, 1,222	7 D 6	North Hanover, Mass., vill.,		North Manchester, Ind., 2,384.	19 E 2
North Danville, Vt.	7 F 5	Northfield, Wis.	24 D 6	a.e.'95, 421	9 E 4	North Manistique L., Mich., a2	22 K 5
North Dartmouth, Mass., vill.,		North Fleet, England, '91, 11,-		North Hanson, Mass.	9 E 4	North Manitowish, Mich., a100.	23 K 7
a.e.'95, 285	9 D 6	717	77 J 5	North Hanson Sta., Mass.	9 E 4	North Manitowish Island, Mich.,	
North Dartmouth Sta., Mass.	9 D 6	Northford, Conn., a700.	10 D 4	North Harbor, Australia	115 J 1	a100	23 K 7
North Dean, England	77 E 4	Northford, S. C.	10 D 4	North Harlowe, N. C.	36 Q 5	North Manlius, N. Y., a200.	12 L 5
North Decatur, Ga.	38 C 4	Northford, S. Conn.	10 D 4	North Harpersfield, N. Y., a100	12 N 7	North Marshfield, Mass., vill.,	
North Detroit, Mich., a250.	23 P 13	North Foreland (headland),		North Harris, Scotland	78 C 4	a.e.'95, 240	9 E 4
North Devon (island), Arctic Re-		England	77 N 5	North Hartland, N. Y.	13 E 5	North Maratea (island), Low	
gion	3 G 8	Northfork, Cal.	56 F 5	North Hartland, Vt., a200	7 E 8	Archipelago	117 M 8
North Devon (island), Canada.	50 N 1	Northfork, Ky., a200.	40 J 3	North Hatfield, Mass., vill.,		North McGregor, Ia., a.e.'95,	
North Dexter, Me.	9 D 5	North Fork, Mo.	30 H 5	a.e.'95, 292	8 D 3	599	28 L 1
North Dighton, Mass.	9 D 5	North Fork, Mont.	49 G 1	North Hatley, Quebec	61 K 8	North Mehoopany, Pa., a500	15 L 3
North Dighton Sta., Mass.	29 C 2	Northfork, Nev.	54 G 1	North Haven, Conn., place,		North Meols, England	76 F 5
North Dismal R., Neb.	6 E 6	North Fork, Oreg.	52 G 1	a1250; town, 1,862	10 D 4	North Middleboro, Mass., vill.,	
North Dixmont, Me.	56 K 4	Northfork, Tenn.	41 E 2	North Haven, Me., town, 552.	6 F 7	a.e.'95, 478	9 E 5
North Dome, Cal.	11 R 8	North Fork Bayou Florre, Miss.	43 C 6	North Haverhill, N. H., a400.	7 G 6	North Middletown, Ky., 496.	40 H 4
North Dome, N. Y.	7 F 7	North Fork Bear Cr., Ia.	28 H 1	North Head, Inner, Australia.	115 K 2	North Milwaukee, Wis.	24 L 8
North Dorchester, N. H.	23 K 12	North Fork Mt., W. Va.	35 H 3	North Head, New Zealand	117 G 8	North Mims, England	77 F 4
North Dorset, Mich., a125.	7 B 9	North Fork of Bad R., S. Dak.	27 C 2	North Hebron, N. Y., a200.	12 Q 5	North Mont Mt., N. H.	7 K 6
North Dover, O., a175.	17 F 1	North Fork of Big Blue R., Neb.	29 F 3	North Hecor, N. Y., a300	13 J 6	North Molton, England	75 H 11
North Downs (range of hills),		North Fork of Big Hole or Wis-		North Hempstead, N. Y., town	11 S 13	North Monroe, N. H.	7 G 5
England	77 C 5	dom R., Mont.	49 C 4	North Henderson, Ill., 275	20 E 3	North Monroeville, O., a175.	17 E 2
North Dunbarton, N. H.	7 H 10	North Fork of Big Salt R., N.		North Hero (e.h.), Vt., town,		North Montpelier, Vt.	7 E 5
North Duxbury, Mass.	9 F 4	Dak.	26 G 1	550	7 A 3	North Moreau, Mich., a100	23 N 14
North Duxbury, Vt.	7 C 5	North Fork of Birch Cr.,		North Hero I., Vt.	7 A 3	North Mountain, W. Va.	35 K 1
Northeast, Md., 1,249.	33 M 2	Alaska	58 R 4	North Hill, England	75 E 11	North Mt., N. Y.	11 S 8
North East, Nova Scotia	62 J 3	North Fork of Birch Cr., Mont.	49 D 1	North Hill, Quebec	61 M 7	North Mt., Pa.	15 K 4
Northeast, Pa., 1,538	16 C 2	North Fork of Blue Earth R.,		North Hillside, N. Y.	12 Q 7	North Mt., Va.	34 C 6
North East Bay, Ascension.	109 D 7	Minn.	25 C 5	North Holderpeas, N. H.	7 H 8	North Mt., Va.	34 D 5
North East Branch of Cape Fear		North Fork of Canadian R.,		North Holland (province), Neth-		North Mt., Va.	34 F 3
R., N. C.	36 O 5	Okla.	48 E 2	erlanda, '89, 829,489; '95,		North Mt., W. Va.	35 J 3
North East Breakers, Bermudas		North Fork of Cannon Ball R.,		a912,511	84 E 4	North Muskegon, Mich., 1,599.	23 J 11
North East Cape, Arctic Region		N. Dak.	26 B 3	North Holland Canal, Nether-		North Nassau, N. Y., a200.	12 Q 6
(see Cape Chelyuskin)	3 H 2	North Fork of Coche R., Tex.	47 E 5	lands (see Noord Hollandsch		North Natlek, Mass., vill., a.e.	
Northeast Carry, Me.	6 D 4	North Fork of Conch Cr., Ariz.	55 E 3	Canal)	84 E 3	'95, 237	9 C 3
North East Cay, Carlihean Sea.		North Fork of Cut Bank Cr.,		North Hoosick, N. Y., a300	12 Q 6	North Natlon Mills, Quebec.	61 D 7
North Eastham, Mass., village,		Mont.	49 D 1	North Hope, Pa., a200	16 C 4	North Negrit Point, Jamaica.	68 G 7
a.e.'95, 106	8 O 5	North Fork of Day R., Oreg.	52 F 1	North Hudson, N. Y., a250	12 P 4	North Newport, N. H.	7 F 9
Northeast Harbor, Me., a250.	6 H 8	North Fork of Double Mountain		North Huron, N. Y., a100	13 J 5	North New Portland, Me.	6 C 6
North East Land, Arctic Region		R., Tex.	47 F 4	North Hydeport, Vt.	7 D 4	North Newry, Me.	6 B 6
North Easton, Mass., village,		North Fork of Edisto R., S. C.	37 F 4	Northlham, England	15 O 12	North New Salem, Mass.	8 E 2
a.e.'95, 2,937	9 D 4	North Fork of Elkhorn R., Neb.	29 G 1	Northhill, England	77 F 2	North Norway, Me.	6 B 7
North East Paterosters (is-		North Fork of Feather R., Cal.	56 D 3	North India, England	19 D 5	North Norwich, N. Y., a175.	12 L 6
lands), East India Islands,	116 E 6	North Fork of Flathead R.,		North Indian Lake, Canada.	63 M 2	North Obispo (reef), Mexico.	64 N 7
North East Point, Ascension Is-		Mont.	49 B 1	North Industry, O., a300.	17 H 3	North Ockeodon, England	77 J 4
land	109 D 7	North Fork of Grand R., S.		Northington, England	77 C 6	North Ogden, Utah, a1,225.	54 L 1
North East Point, Jamaica.	68 J 6	Dak.	27 B 1	North Inlet, S. C.	37 K 5	Northolt, England	77 F 4
North East Providence Channel,		North Fork of Gunblon R.,		North Island, Africa	109 L 5	North Ontario, Cal., a300	57 H 8
Bahama Islands	67 G 2	Col.	53 C 5	North Island, England	77 K 4	North Orange, Mass., a.e.'95, 127	8 E 2
North East Pass, La.	45 L 8	North Fork of Holston R., Va.	34 D 3	North Island, New Hebrides Is.	117 J 3	'95, 220	8 G 4
North Eaton, O., a100.	17 G 2	North Fork of Kentucky R.,		North Island, New Zealand	117 E 3	North Oxford, Mass., vill., s.e.	
North Edisto R., S. C.	37 H 6	Ky.	40 K 6	North Isleboro, Me.	6 F 7	North Pacific Stream, Pacific	
North Edmondson, N. Y., a175.	12 M 6	North Fork of King R., Cal.	57 G 5	North Jackson, O., a400	17 J 2	Ocean	1 G 5
North Egremont, Mass.	8 A 4	North Fork of Malheur R.,		North Jasper, Pa.	15 L 3	North Pagl Island, Dutch East	
Northelm, Germany, '95, 7,188.	85 J 11	Oreg.	52 G 2	North Jaaper, N. Y.	13 G 7	India	116 A 5
Northelm, Germany (on travel		North Fork of Moreau R., S.		North Java, N. Y., a300	13 F 6	North Park, Col.	53 F 1
map)	74 K 3	Dak.	27 A 1	North Java Sta., N. Y.	13 F 6	North Pass (L.H.), La.	45 L 8
Northelm, Wis.	24 L 7	North Fork of Paint Cr., O.	18 D 6	North Jay, Me., a200	6 C 6	North Paterson, N. J., a150.	14 H 2
North Elba, N. Y., a450.	12 P 3	North Fork of Park R., N. Dak.	26 G 1	North Jefferson, Mo.	39 H 7	North Peak, Ariz.	55 D 4
North Elbow Cay, West India.	67 E 3	North Fork of Potomac R., W.		North Jetty, Fla.	39 K 5	North Pembroke, Mass., vill.,	
Northenden, England	76 Q 3	Va.	35 H 3	North Judson, Ind., 572	19 C 2	a.e.'95, 221	9 E 4
North English, Ia., a.e.'95, 592.	28 J 4	North Fork of Red Bank Cr.,		North Kansas City, Mo.	30 C 2	North Penobscot, Me.	6 F 6
North Epid, Okla., a1,000.	48 G 2	Pa.	16 D 4	North Kent, Conn.	10 B 2	North Peoria (suburb of	
North Equatorial Current, Pacif-		North Fork of Red R., Okla.	48 D 4	North Keppel, Ontario	60 E 3	Peoria), Ill., 1,086	20 F 4
ic Ocean	1 P 8 and G 8	North Fork of Red R., Tex.	47 G 2	Northkeys, Md.	33 J 4	North Pepperell, Mass.	9 B 2
Northera, Ga.	38 F 5	North Fork of Saline R., Ill.	21 J 10	North Kingsville, O., a350	17 J 1	North Perham, Me.	6 G 2
Northera Arakan (district), Bur-		North Fork of Shenadoah R.,		North Kohala (district), Haw-		North Perry, Me.	6 J 7
ma	106 A 4	Va.	34 F 3	'96, a1,225	118 N 5	North Petersburg, N. Y., a200.	12 Q 6
Northera Caucasus (division),		North Fork of Snake R., S.		North Kona (district), Hawaii,		North Pharsalia, N. Y., a275.	12 L 6
Russia, '97, 3,729,190.	96 H 7	Dak.	27 F 1	'96, 3,061	118 N 6	North Pilot Butte, Wyo.	50 K 8
Northera Cheyenne Ind. Rea.,		North Fork of Sun R., Mont.	49 D 2	North Kortright, N. Y., a225.	12 N 7	North Pinegrove, Pa.	16 D 4
Mont.	49 K 4	North Fork of Tombigbee R.,		North L., N. Y.	12 N 4	North Pletcher, N. Y., a150	12 L 6
Northera Circars (district), Brit-		Miss.	43 H 1	North Lake, New Brunswick	24 D 10	North Platte (c.h.), Neb., 3,055	29 D 2
ish India	105 H 11	North Fork of Willow Cr., Ill.	21 K 7	North Lake (place), New Brun-		North Platte R., Col.	53 F 1
Northera Dwina (river), Russia		North Fox L., Mich.	22 K 7	wick	62 B 4	North Platte R., Neb.	29 B 2
(see Dwina)	96 H 3	North Framington, Mass.	9 C 3	North Lake (place), Prince Ed-		North Platte R., Wyo.	50 N 7
Northera Group (islands), Japan		North Franklin, Conn., a200	10 G 3	ward Island	62 G 3	North Platte R., Middle Fork	
(see Hokubu Shoto)	108 P 6	North Freedom, Wis., a.e.'95,		North Land, Antarctic Region.	2 H 9	of, Wyo.	50 N 7
Northera Moscoa (islands), Bur-		420	24 G 8	North Lansing, Mich.	23 M 12	North Platte R., S. Fork of,	
ma	106 C 7	North Freeman, Me.	6 C 6	North Lawrence, N. Y., a500.	12 N 2	Wyo.	50 N 7
Northera Province, Ceylon, '91,		North Friesian Islands, Ger-		North Lawrence, O., 837	17 G 3	North Pleasureville, Ky., 194.	40 F 4
319,193	105 H 15	many	85 C 7	North Leach, England	75 J 10	North Plymouth, Mass. (vill.),	
Northera Sporades (islands),		North Friesian Islands, Ger-		North Lee, Me.	6 G 5	a.e.'95, 559	9 F 5
Greece	99 K 2	many (on travel map)	74 J 1	North Leeda, Wis.	24 B 8	North Plympton, Mass.	9 E 5
Northera Territory, Australia,		North Friesland (district), Ger-		North Leigh, England	77 H 3	Northpoint, Ark.	44 G 5
'94, 4,895	115 E 3	many	85 C 8	North Leominster, Mass., vill.,		North Point, Ascension Island.	109 D 6
Northera Two Caya, British		North Galveston, Tex., a575	46 N 8	a.e.'95, 958	8 G 2	North Point, Australia	115 K 1
Honduras	66 H 2	North Galway, N. Y., a100	12 O 5	North Leverett, Mass., vill.,		North Point, British Columbia.	63 C 3
North Escanaba, Mich.	22 G 6	North Garden, Va.	34 F 5	a.e.'95, 183	8 E 2	North Point, Hongkong	107 D 6
North Esk Boom, New Brunswick		North Geelong, Australia	115 B 2	North Lewisburg, O., 866	17 C 4	Northpoint, Md.	33 K 3
North Esk River, Scotland.	78 L 6	North Georgetown, O., a300	17 H 3	North Lexington, Mass.	9 O 3	North Point (Barbados), West	
North Evans, N. Y., a300.	13 E 6	North Germantown, N. Y., a375	12 P 7	North Liberty, Ind., a450	30 E 6	Indies	68½ D 10
North Fabius R., Mo.	30 H 4	North Germantown, N. Y., a375		North Liberty, Ia., a100.	28 K 4	North Point (Saint Martin),	
North Fairfax, Vt.	7 C 3	North Goose Cape, Arctic Re-		North Liberty, O., a200	17 F 3	West India	68½ F 5
North Fairfield, O., a650.	17 E 2	gion	3 L 2	North Liberty, Pa., a125	16 B 4	North Point Grove, R. I.	10 K 3
North Fair Haven, N. Y.	13 J 5	North Greenfield, Wis., a1,000.	24 L 9	North Lima, O., a375	17 J 3	North Pole, Arctic Region	3 H 5
North Fairmount, Mass., village,		North Greenwich, N. Y., a300.	12 Q 5	North Lincoln (land), Arctic Re-		North Pole, Nearvart Approach	
a.e.'95, 183	9 F 6	North Grimsot, England	76 L 4	gion	3 G 8	to the, Arctic Region	3 H 4
North Farbridge, England.	77 K 4	North Grosvenor Dale, Conn.,		North Litchfield, O.	18 G 8	North Pomona, Cal.	57 H 8
North Farmington, Mich.	23 P 12	a2,500	10 H 2	North Littleton, N. Y., a250.	12 M 5	North Pond, Conn.	10 F 3
North Farley, England	77 B 4	North Groton, N. H.	7 G 7	North Littleton Sta., Mass.	9 C 2	North Pond, Mass.	9 B 4
North Fayatou, Vt.	7 C 5	North Grove, N. H.	19 E 3	North Londonderry, N. H., a250	7 J 11	North Pora Island, Sumatra	
North Fenton, N. Y., a175.	12 L 7	North Grove, Ind., a150	19 E 3	North Londonderry, N. H., a250	7 J 11	(see Siberut)	116 A 5
North Ferrisburg, Vt., a525.	7 B 5	North Guilford, Conn., a500	10 E 4	North Loup, Neb., 386	29 F 2	Northport, Ala., 413	42 B 4
Northfield, Conn., a500.	10 C 3	North Guilford, Me.	6 E 5	North Loup R., Neb.	29 D 1	Northport, Me., town, 691	6 E 7
Northfield, England	75 H 9			North Lovell, Me.	6 B 7	Northport, Mich., 304	23 K 7
Northfield, Ia.	28 L 5					Northport, N. Y., a1,900	11 Q 10
Northfield, Kan.	32 A 2					Northport, Wash., a250	51 H 1
Northfield, Me., town, 143	6 H 6					Northport, Wis., a200	24 J 6
Northfield, Mass., town, s.e.						Northport Bay, Mich.	23 K 7
'95, 1,851; vill., 822	8 E 2						

Northport Bay

INDEX TO MODERN MAPS.

Notodani River

Northport Bay, N. Y.	11 Q 10	North Stonington, Conn., place, a250	10 H 4	North West Cape, Fla.	39 O 12	Norway, Me., town, 2,665; village, 1,737	G B 7
Northport Pt., Mich.	23 K 7	North Stoughton, Mass., vil., s.c.'95, 146	9 D 4	North Westchester, Conn.	10 F 3	Norway, Mich., a3,500	22 F 6
North Powder, Oreg., 185	52 G 2	North Stratford, N. H.	7 K 9	North Western, N. Y., a200	12 M 5	Norway, Neb.	29 D 2
North Powder, R. Oreg.	7 B 11	North Strait, Alaska	58 N 7	North Western Province, Ceylon, '91, 320,032	105 H 16	Norway, N. Y., a175	12 N 5
North Prairie, Minn.	25 C 4	North Strait, Sumatra	116 A 4	North West Harb., Md.	33 F 6	Norway, Oreg.	52 A 3
North Prairie, Wis., a200	24 K 9	North Stratford, Que., N. H.	7 H 4	North West Point, Bahama Islands	67 H 1	Norway, S. C., a200	37 F 5
North Prescott, Mass., vil., s.c.'95, 210	8 E 3	North Strakey, Quebec	61 K 8	North West Point, Jamaica	68 G 6	Norway, S. Dak.	27 G 3
North Pring of Saint Marys R., Fla.	39 M 2	North Sulphur, Mass., vil., s.c.'95, 162	9 C 3	North West Point (Grand Cayman), West Indies	67 E 5	Norway House, Canada	63 M 3
North Pt., Md.	33 K 3	North Sulphur Fork, Tex.	46 M 4	North Westport, Mass., village, s.c.'95, 392	9 D 6	Norway House, Old, Canada	63 M 3
North Pt., Mich.	23 P 7	North Sunderland Point, England	76 J 1	North Westport, Mass., village, s.c.'95, 392	9 D 6	Norway Island, Arctic Region	3 E 7
North Pt., R. I.	10 K 3	North Sutton, N. H.	7 G 9	North Westport, Mass., village, s.c.'95, 392	9 D 6	Norway Island, Canada	59 E 2
North R., Ala.	42 B 4	North Sydney (suburb of Sydney), Australia, a17,100	115 J 2	North Westport, Mass., village, s.c.'95, 392	9 D 6	Norway Lake (place), Me.	6 B 7
North R., Fla.	39 O 2	North Sydney, Nova Scotia, est. 2,522	62 J 3	North Westport, Mass., village, s.c.'95, 392	9 D 6	Norway Lake (place), Minn.	25 B 4
North R., Ia.	28 E 5	North Syracuse, N. Y., a225	12 K 5	North Westport, Mass., village, s.c.'95, 392	9 D 6	Norway Ridge, Wis.	24 F 6
North R., Mass.	9 E 4	North Takoma, Md.	33 C 3	North Westport, Mass., village, s.c.'95, 392	9 D 6	Norwegian, N. Dak.	26 G 3
North R., Mo.	30 J 5	North Taranaki Blight (bay), New Zealand	117 E 4	North Westport, Mass., village, s.c.'95, 392	9 D 6	Norwegian Sea, Europe	73 L 2
North R., N. C.	14 H 3	North Tarrytown, N. Y., 3,179	11 P 9	North Westport, Mass., village, s.c.'95, 392	9 D 6	Norwell, Mass., town, s.c.'95, 1,540	9 E 4
North R., N. J.	36 Q 5	North Tarrytown, N. Y., 3,179	11 P 9	North Westport, Mass., village, s.c.'95, 392	9 D 6	Norwell, Mass., vil., a200	9 E 4
North R., N. C.	36 R 2	North Tawton, England	11 N 13	North Westport, Mass., village, s.c.'95, 392	9 D 6	Norwich (c.h.), Conn., city, 16,156; town, 23,048	10 G 3
North R., Wash.	51 B 3	North Temescal, Cal.	56 K 2	North Westport, Mass., village, s.c.'95, 392	9 D 6	Norwich, England, '91, 100,964	76 F 7
North R., W. Va.	35 J 7	North Theford, Vt.	7 F 7	North Westport, Mass., village, s.c.'95, 392	9 D 6	Norwich, England (on travel map)	74 E 2
North Randolph, Vt.	7 D 7	North Tidworth, England	77 A 6	North Westport, Mass., village, s.c.'95, 392	9 D 6	Norwich, Ia.	28 C 6
North Range, Nova Scotia	62 D 5	North Tisbury, Mass., village, s.c.'95, 229	9 C 6	North Westport, Mass., village, s.c.'95, 392	9 D 6	Norwich, Kan., s.c.'95, 306	32 E 4
North Raynham, Mass., vil., s.c.'95, 528	9 D 5	North Tiverton, R. I.	10 L 3	North Westport, Mass., village, s.c.'95, 392	9 D 6	Norwich, Mass., vil., s.c.'95, 169	8 C 3
North Reading, Mass., town, s.c.'95, 835	9 D 2	North Tonawanda, N. Y., '90, 4,793; '97, a7,500	13 E 5	North Westport, Mass., village, s.c.'95, 392	9 D 6	Norwich (e.h.), N. Y., 5,212	12 L 6
North Reading, Mass., vil., a500	9 D 2	North Tonawanda, N. Y. (on local map)	13 C 5	North Westport, Mass., village, s.c.'95, 392	9 D 6	Norwich, N. Dak.	26 D 1
North Redwood, Minn., a100	25 B 5	North Topeka, Kan.	32 G 2	North Westport, Mass., village, s.c.'95, 392	9 D 6	Norwich, O., 234	17 G 4
North Rehoboth, Mass.	9 D 5	North Towanda, Pa., a251	15 J 3	North Westport, Mass., village, s.c.'95, 392	9 D 6	Norwich, Ontario, '91, 1,255	60 E 5
North Richmond, N. H.	7 E 11	North Trap Rocks, New Zealand	117 B 10	North Westport, Mass., village, s.c.'95, 392	9 D 6	Norwich, Vt., town, 1,304	7 E 8
North Richmond, O., a200	17 J 1	North Troy, Vt., village, 600	7 E 3	North Westport, Mass., village, s.c.'95, 392	9 D 6	Norwichtown, Conn., a1,100	10 G 3
Northridge, N. Y., a200	13 E 5	North Truro, Mass., village, s.c.'95, 217	8 O 4	North Westport, Mass., village, s.c.'95, 392	9 D 6	Norwich, Scotland	78 N 1
North Ridgeville, O., a500	17 F 2	North Tunnbridge, Vt.	7 E 7	North Westport, Mass., village, s.c.'95, 392	9 D 6	Norwood (near Adelaide), Australia, a13,000	115 F 6
North Riding (division of York County), England, '91, 360,383	76 J 4	North Twin Lake, Wis.	24 H 2	North Westport, Mass., village, s.c.'95, 392	9 D 6	Norwood (near Sydney), Australia	115 J 2
North River, China	107 D 11	North Twin Mt., N. H.	7 H 6	North Westport, Mass., village, s.c.'95, 392	9 D 6	Norwood (Queensland), Australia	115 H 4
North River, N. Y., a375	12 O 4	North Tyne, River, England	76 H 2	North Westport, Mass., village, s.c.'95, 392	9 D 6	Norwood, Col.	53 B 6
North River, Va.	34 E 4	North Uist (island), Scotland, '91, 3,231	78 B 4	North Westport, Mass., village, s.c.'95, 392	9 D 6	Norwood (suburb of London), England	75 O 15
Northriver Mills, W. Va.	35 K 2	Northumberland, Cape, Australia	115 F 7	North Westport, Mass., village, s.c.'95, 392	9 D 6	Norwood, Ga., 332	38 F 5
North Roblason, O., 257	17 E 3	Northumberland (county), England, '91, 506,030	76 H 2	North Westport, Mass., village, s.c.'95, 392	9 D 6	Norwood, Ill.	20 D 3
North Rochester, N. H.	7 K 9	Northumberland (county), New Brunswick, '91, 25,715	62 C 3	North Westport, Mass., village, s.c.'95, 392	9 D 6	Norwood, Ia.	28 G 5
North Rock, Bermuda	67 O 1	Northumberland, N. Y.	12 P 5	North Westport, Mass., village, s.c.'95, 392	9 D 6	Norwood, Kan.	32 G 3
North Rome, Pa., a225	15 K 3	Northumberland (county), Ontario, '91, 36,948	60 G 3	North Westport, Mass., village, s.c.'95, 392	9 D 6	Norwood, Ky.	40 G 6
North Ronaldsay (island), Scotland, '91, 501	78 L 1	Northumberland (Co.), Pa., 74,698	15 J 5	North Westport, Mass., village, s.c.'95, 392	9 D 6	Norwood, La., a250	45 G 5
North Ronaldsay (island), Scotland	78 L 1	Northumberland (Co.), Va., 7,885	34 L 5	North Westport, Mass., village, s.c.'95, 392	9 D 6	Norwood, Mass., town, s.c.'95, 4,574	9 D 4
North Rose, N. Y., a275	13 J 5	Northumberland Island, Greenland	3 A 9	North Westport, Mass., village, s.c.'95, 392	9 D 6	Norwood, Mass., vil., a3,000	9 D 4
North Royalton, O., a290	17 G 2	Northumberland Islands, Australia	115 H 4	North Westport, Mass., village, s.c.'95, 392	9 D 6	Norwood, Mich., a200	23 L 7
North Runford, Me.	6 B 6	Northumberland Sound, Arctic Region	3 F 7	North Westport, Mass., village, s.c.'95, 392	9 D 6	Norwood, Minn., s.c.'95, 468	25 C 5
Northrup, Tex.	46 K 7	Northumberland Strait, Canada	62 E 3	North Westport, Mass., village, s.c.'95, 392	9 D 6	Norwood, Mo., a150	31 H 10
North Rupert, Vt.	7 E 9	Northumberland Strait, Philippine Islands	118 B 6	North Westport, Mass., village, s.c.'95, 392	9 D 6	Norwood, N. J., a400	14 J 2
Northrup, N. J.	14 F 1	North Underhill, Vt.	7 C 4	North Westport, Mass., village, s.c.'95, 392	9 D 6	Norwood, N. Y., a1,403	12 N 2
North Rustico, Prince Edward Island	62 F 3	North Unlontowa, O., a100	18 D 6	North Westport, Mass., village, s.c.'95, 392	9 D 6	Norwood, N. C., '98, a500	36 J 4
North Rutland, Mass.	8 G 3	North Unlity, Mich.	23 J 8	North Westport, Mass., village, s.c.'95, 392	9 D 6	Norwood, Nova Scotia	62 D 5
North Salet Paul, Minn., s.c.'95, 1,020	25 D 4	North Uxbridge, Mass., vil., a400	9 B 4	North Westport, Mass., village, s.c.'95, 392	9 D 6	Norwood (suburb of Cincinnati), O., a6,000	18 B 6
North Salem, Ind., 505	19 C 5	Northvale, N. J., a150	14 J 1	North Westport, Mass., village, s.c.'95, 392	9 D 6	Norwood, Ontario, '91, 1,010	60 G 3
North Salem (part of Salem), Mass.	9 E 2	North Valley, Wis.	24 A 4	North Westport, Mass., village, s.c.'95, 392	9 D 6	Norwood, R. I.	10 K 2
North Salem, N. H.	7 K 11	North Vassalboro, Me.	6 D 7	North Westport, Mass., village, s.c.'95, 392	9 D 6	Norwood, Tenn.	41 D 3
North Salem, N. Y., a500	11 P 9	North Vernon, Ind., 2,012	19 E 6	North Westport, Mass., village, s.c.'95, 392	9 D 6	Norwood, Tenn.	41 H 4
North Sanbornston, N. H.	7 H 8	North Versailles (Tp.), Pa.	16 G 2	North Westport, Mass., village, s.c.'95, 392	9 D 6	Norwood, Tex.	46 K 6
North San Diego, Cal.	57 H 10	Northville, Mo.	31 F 10	North Westport, Mass., village, s.c.'95, 392	9 D 6	Norwood, Va., a175	34 F 5
North Sandwich, N. H.	7 J 7	Northville, Conn., a150	10 B 3	North Westport, Mass., village, s.c.'95, 392	9 D 6	Norwood, W. Va., a200	35 C 6
North Sanford, N. Y., a225	12 M 7	Northville, Ill., a100	20 H 2	North Westport, Mass., village, s.c.'95, 392	9 D 6	Norwood Heights, O.	18 D 8
North San Juan, Cal., 303	56 D 3	Northville, Mass., vil., s.c.'95, 205	9 E 4	North Westport, Mass., village, s.c.'95, 392	9 D 6	Norwood Park, Ill.	21 B 8
North Santee Inlet, S. C.	37 K 5	Northville, Mich., 1,573	23 P 13	North Westport, Mass., village, s.c.'95, 392	9 D 6	Norwood Park (Tp.), Ill.	21 B 8
North Saskatchewan River, Canada	63 J 3	Northville, N. Y., 792	12 O 5	North Westport, Mass., village, s.c.'95, 392	9 D 6	Norwood Sta., Pa., a900	15 L 2
North Saugus, Mass., vil., s.c.'95, 183	9 E 3	Northville, Okla.	48 F 3	North Westport, Mass., village, s.c.'95, 392	9 D 6	Norwoodville, Ark., a100	44 D 7
North Scituate, Mass., vil., s.c.'95, 796	9 E 4	Northville, S. Dak., s.c.'95, 146	27 F 1	North Westport, Mass., village, s.c.'95, 392	9 D 6	Nor Zaisan (lake), Central Asia	100 L 4
North Scituate, R. I., a700	11 J 2	Northville, Tenn.	41 M 3	North Westport, Mass., village, s.c.'95, 392	9 D 6	Nosame, Japan	108 F 6
North Scribn., N. Y.	13 K 5	Northville, Va., a100	14 D 7	North Westport, Mass., village, s.c.'95, 392	9 D 6	Nosari, British India, '81, a14,900	105 D 9
North Sea, Europe	73 K 4	North Wakefield, N. H.	7 K 8	North Westport, Mass., village, s.c.'95, 392	9 D 6	Noshensong, Ontario	60 F 1
North Sea Canal, Netherlands	84 E 4	North Walden, Vt.	7 F 5	North Westport, Mass., village, s.c.'95, 392	9 D 6	Noshamu Saki (island), Japan, 108 N 2	
North Scotland, England	76 K 2	North Walsham, Pa., 1,060	15 M 6	North Westport, Mass., village, s.c.'95, 392	9 D 6	No Shima (island), Japan, 108 K 6	
North Sweden, Me.	6 F 7	North Walsham, England, '91, 3,612	76 Q 7	North Westport, Mass., village, s.c.'95, 392	9 D 6	Noshiro, Japan, '87, est.10,167	108 J 3
North Soguin, Ontario	60 F 2	North Walsham, England (on travel map)	74 E 2	North Westport, Mass., village, s.c.'95, 392	9 D 6	Noshulskala, Russia	96 J 3
North Sentinel Island, British India	106 A 9	North Waltham, England	77 C 6	North Westport, Mass., village, s.c.'95, 392	9 D 6	Nosubulka, Russia	96 J 3
North Showley, Pa.	16 B 5	North Water, Arctic Region	3 H 8	North Westport, Mass., village, s.c.'95, 392	9 D 6	Nosubulka, Russia	96 J 3
North Shrewsbury (village), Scotland, '91, 304	78 C 3	North Warren, Me.	6 E 7	North Westport, Mass., village, s.c.'95, 392	9 D 6	Nosubulka, Russia	96 J 3
North Sherburne, Vt.	7 C 8	North Warren, Pa.	16 D 3	North Westport, Mass., village, s.c.'95, 392	9 D 6	Nosubulka, Russia	96 J 3
North Shields, England, parish, '91, 6,046	76 K 2	North Washington, Ia., a150	28 J 1	North Westport, Mass., village, s.c.'95, 392	9 D 6	Nosubulka, Russia	96 J 3
North Shoobury, England	77 L 4	North Washington, O., a275	17 C 3	North Westport, Mass., village, s.c.'95, 392	9 D 6	Nosubulka, Russia	96 J 3
North Shore, Nova Scotia	62 J 3	North Washington L., N. Dak.	26 F 2	North Westport, Mass., village, s.c.'95, 392	9 D 6	Nosubulka, Russia	96 J 3
North Shrewsbury, Vt.	7 C 8	North Waterboro, Me.	6 B 8	North Westport, Mass., village, s.c.'95, 392	9 D 6	Nosubulka, Russia	96 J 3
North Skunk R., Ia.	28 G 4	North Waterford, Me.	6 B 7	North Westport, Mass., village, s.c.'95, 392	9 D 6	Nosubulka, Russia	96 J 3
North Solon, O., a125	17 H 2	North Weare, N. H., a500	7 H 10	North Westport, Mass., village, s.c.'95, 392	9 D 6	Nosubulka, Russia	96 J 3
North Somerset (island), Arctic Region	3 F 8	North Webster, Ind., a250	19 E 2	North Westport, Mass., village, s.c.'95, 392	9 D 6	Nosubulka, Russia	96 J 3
North Somerset (island), Canada	59 M 2	Northwest, O.	17 A 1	North Westport, Mass., village, s.c.'95, 392	9 D 6	Nosubulka, Russia	96 J 3
North Sound, Ireland	79 B 5	Northwest, Va.	34 L 7	North Westport, Mass., village, s.c.'95, 392	9 D 6	Nosubulka, Russia	96 J 3
North Sound, The, Scotland	78 L 1	Northwest Branch of Black R., Va.	34 K 1	North Westport, Mass., village, s.c.'95, 392	9 D 6	Nosubulka, Russia	96 J 3
North Sparta, N. Y.	13 G 6	North West Cape, Australia	115 A 4	North Westport, Mass., village, s.c.'95, 392	9 D 6	Nosubulka, Russia	96 J 3
North Spencer, N. Y.	13 J 7			North Westport, Mass., village, s.c.'95, 392	9 D 6	Nosubulka, Russia	96 J 3
North Split (sand bar), Ireland	79 J 8			North Westport, Mass., village, s.c.'95, 392	9 D 6	Nosubulka, Russia	96 J 3
North Spring, W. Va., a100	35 C 5			North Westport, Mass., village, s.c.'95, 392	9 D 6	Nosubulka, Russia	96 J 3
North Springfield, O., a150	17 H 2			North Westport, Mass., village, s.c.'95, 392	9 D 6	Nosubulka, Russia	96 J 3
North Springfield, Pa., a150	16 A 2			North Westport, Mass., village, s.c.'95, 392	9 D 6	Nosubulka, Russia	96 J 3
North Springfield, Vt.	7 D 9			North Westport, Mass., village, s.c.'95, 392	9 D 6	Nosubulka, Russia	96 J 3
North Spruce, Tenn.	41 K 2			North Westport, Mass., village, s.c.'95, 392	9 D 6	Nosubulka, Russia	96 J 3
North Sranb, Nev.	54 E 1			North Westport, Mass., village, s.c.'95, 392	9 D 6	Nosubulka, Russia	96 J 3
North Stamford, Conn., a600	10 A 5			North Westport, Mass., village, s.c.'95, 392	9 D 6	Nosubulka, Russia	96 J 3
Northstar, Mich., a300	23 N 11			North Westport, Mass., village, s.c.'95, 392	9 D 6	Nosubulka, Russia	96 J 3
North Star, O., a125	17 A 4			North Westport, Mass., village, s.c.'95, 392	9 D 6	Nosubulka, Russia	96 J 3
North Sterling, Conn.	10 H 2			North Westport, Mass., village, s.c.'95, 392	9 D 6	Nosubulka, Russia	96 J 3
North Stoke, Quebec	61 L 7			North Westport, Mass., village, s.c.'95, 392	9 D 6	Nosubulka, Russia	96 J 3

Notom, Utah	54 L 4	Novgorod-Severak, Russia, '93, est. 8,530	97 J 5	Noxville, Tex.	46 H 7	Nuke, Russia	97 D 2
Notoro, Cape, Siberia	107 P 1	Novi, Bosnia	89 H 6	Noya, Spain, '87, 9,257	83 D 2	Nukha, Russia, '91, est. 25,894	96 J 7
Notoro Point, Japan	108 N 1	Novi, Bosnia (on travel map)	74 N 6	Noyant, France	80 F 5	Nukhotok, Russia	96 G 3
Notre Dame, Mont., France	92 H 2	Novi, Hungary	89 F 6	Noye (river), France	82 E 1	Nukluk, Persia	103 A 4
Notre Dame, Ind., 596	19 D 1	Novi (Medean), Italy	93 J 5	Noyel (river), British India	105 F 14	Nukulofa (capital), Tonga	117 A 7
Notre Dame, Md.	33 F 5	Novi, Mich., a300	23 O 13	Noyelle, France	80 G 2	Nukufetau (island), Ellice Is.	117 P 4
Notre Dame au Bois, Belgium	84 C 4	Novibazar, Turkey in Europe, a12,000	98 C 5	Noyers (Meuse), France	82 K 3	Nukuhiva (island), Ellice Is.	117 P 5
Notre Dame Bay, Newfoundland	62 J 5	Novibazar (district), Turkey in Europe	98 B 5	Noyers (Yonne), France	82 J 5	Nukunau (island), Gilbert Is.	117 N 6
Notre Dame de Betsibamita, Quebec, a500	61 E 3	Novigrad, Austria	89 G 7	Noyes Pond, Mass.	8 C 4	Nukunono (island), Union Is.	117 L 6
Notre-Dame-de-Courson, France	82 A 3	Novigrad, Austria	89 G 7	Noyes Pt., R. I.	10 J 4	Nukunor (islands), Oceania	114 G 4
Notre-Dame-de-Liesse, France	82 H 11	Novi Ligure, Italy (see Novia)	93 E 5	Noyo, Cal., a100	56 B 3	Nukutavake (island), Low Archipelago	117 O 9
Notre-Dame-de-Lemiere, France	81 F 11	Novilhero, Santo Domingo	68 D 5	Noyo R., Cal.	56 B 3	Nukutipi (island), Low Archipelago	117 M 9
Notre Dame de Rimouski, Quebec	61 R 2	Novlger, Mo.	30 G 4	Noyon, France, '91, 6,144	82 F 1	Nulato, Alaska, 118	58 K 4
Notre Dame des Angos, Quebec	61 K 5	Novlon-Poreln, France	82 J 1	Noyon, France (on travel map)	74 F 4	Nulhegan R., Vt.	7 G 3
Notre-Dame-d'Oe, France	82 B 6	Novl or Novl Ligure, Italy, '81, 9,917	93 E 5	Nozay, France	80 D 5	Nulin, N. C.	36 G 1
Notre-Dame-du-Flamel, France	82 B 3	Novlta, Colombia	70 B 3	Nozières, France	81 D 10	Nulin, Wyo.	50 L 5
Notre Dame du Lac (parish), Quebec, '91, 1,393	61 R 3	Novo, Africa	112 M 14	Nsamadi, Africa	111 C 6	Nullagne, Australia	115 O 4
Notre Dame du Laus, Quebec	61 C 6	Novo, Porto, Africa	111 G 9	Nsao (river), Africa	112 Q 11	Nulharbor Plain, Australia	115 D 6
Nötsch, Austria	90 H 10	Novo, Lake, Brazil	71 G 3	Nselo, Burma	106 C 1	Nulhown, Ind.	19 F 5
Nottawa, Mich., a375	23 L 14	Novo, Rio (river), Jamaica	68 J 6	Nseudwe, Kongo Free State	112 N 11	Nulvi, Italy	92 B 7
Nottawa, Ontario	60 E 3	Novo Alexandria, Russia	97 D 6	Nsantaru, Barma	106 D 2	Numa, Cal.	53 L 6
Nottawa Bay, Ontario	60 E 3	Novo Alexandrovsk, Russia, est. 6,927	97 F 4	Nsoy, Africa	112 Q 11	Numa, Ia., s.c. '95, 207	28 H 1
Nötterö, Norway	95 C 3	Novo Archangelak, Russia	97 H 4	Nsua (river), Africa	112 Q 11	Numa, Kan.	32 F 4
Nötteröen (island), Norway	95 C 3	Novo Baan, Russia	97 H 6	Naumba, Kongo Free State	112 L 10	Numadzu, Japan, '87, est. 10,352	108 J 6
Nottingham, Ala., a100	42 E 4	Novo Bayazet, Russia, est. 7,488	96 J 8	Ntampa, Kongo Free State	112 K 12	Nunamta, Spain	83 K 3
Nottingham, England, '91, 211,984	76 K 7	Novo Biehtza, Russia	97 H 5	Ntchokotsa, Africa	113 G 1	Nunata, Japan	108 J 5
Nottingham (county), England, '91, 445,823	76 L 6	Novo Borisoglibsk, Russia	97 L 7	Ntumba Maol, Kongo Free State	112 K 12	Number One, Me.	6 G 2
Nottingham, England (on travel map)	74 D 2	Novobug, Russia	97 J 8	Ntuotsa, Burma	106 C 1	Nunedal (valley), Norway	95 F 6
Nottingham, Ind., a100	19 F 3	Novo Bykhof, Russia	97 G 5	Nua Kuh (Mt.), Persia	103 A 3	Nunmdla, Pa., a150	15 K 5
Nottingham, Md.	33 J 4	Novo Cherkak, Russia, '97, est. 6,005	96 H 6	Nuadolo, Hawaii	118 F 1	Nunro, Africa	110 M 7
Nottingham, N. H., town, 988	7 K 10	Novododogri, Russia	97 G 5	Nuanetzl River, Africa	113 K 1	Nun (chief mouth of the Niger), Africa	111 H 10
Nottingham, O., a475	17 G 1	Novodvor, Russia	97 E 5	Nuara, Africa	110 G 3	Nun, Cape, Morocco	111 D 3
Nottingham, Pa., a200	15 L 7	Novo Egorlikkol, Russia	96 H 6	Nuara, France	82 H 6	Nun (region), Morocco	111 D 3
Nottingham, Tex.	46 N 8	Novo Georgievsk, Russia	97 C 5	Nuatll, Africa	111 B 5	Nun, Wady, Morocco (see Wady Assaka)	111 D 3
Nottingham Island, Canada	59 P 4	Novogeorgievsk (Kherston), Russia, est. 9,560	97 J 7	Nuba, Dar (tribe), Africa	110 O 8	Nuna Isua (point), Greenland	3 M 8
Nottingham (Co.), Va., 11,582	34 G 6	Novo Georgievsk, Russia (on travel map)	74 P 2	Nubcourt, France	82 L 2	Nunda, Ill., 438	20 J 1
Nottoaway (c.h.), Va., a200	34 G 6	Norograd Volynsk, Russia, est. 14,927	97 G 6	Nubia (country), Africa	110 P 6	Nunda, N. Y., 1,010	13 G 6
Nottoaway R., Va.	34 H 6	Novo Grlgorevka, Russia	97 K 8	Nubia, Tex.	47 G 5	Nunda Co., a100	17 F 3
Nottwil, Switzerland, '88, 130	91 G 3	Novogradok, Russia, est. 12,715	97 E 5	Nubian Desert, Egypt	110 F 5	Nunda Jc., N. Y.	13 G 6
No Tue, Stam	106 F 6	Norole, Russia	97 K 4	Nubisur, British India	104 B 7	Nundee, Australia	115 B 5
Nouan-le-Fuzeller, France	82 E 5	Novo Khoperak, Russia, '93, est. 6,095	96 H 5	Nubulur (province), Chile, '95, 152,935	72 C 11	Nuncheon, England (on travel map)	74 D 2
Nouans, France	82 C 6	Novo Kirka, Russia	97 G 1	Nuckolls (Co.), Neb., 11,417	29 F 3	Nuneham Courtney, England	77 C 4
Noumea (capital), New Caledonia, a7,000	117 J 10	Novo Mlasto, Russia	97 J 5	Nucourt, France	82 D 2	Nuneham Park, England	77 C 4
Noup Head, Scotland	78 K 1	Novomirgorod, Russia, est. 3,280	97 J 7	Nudd (river), British India	104 O 2	Nunen, Netherlands, commune, '94, est. 2,477	84 G 6
Nout, Lake, Russia	96 F 2	Novomoskovsk, Russia, est. 19,106	97 K 7	Nueces (Co.), Tex., 8,093	46 K 10	Nuoc (river), Africa	111 C 8
Nouvelle, Quebec	61 F 3	Novo Oskol, Russia	96 G 5	Nueces R., Tex.	47 H 9	Nuoz, La.	45 E 7
Nouvelle Anvers, Kongo Free State (see New Antwerp)	112 L 10	Novoradomsk, Russia (see Radomsk)	97 B 6	Nueestown, Tex.	46 K 10	Nuñez, Mendez, Philippine Islands	118 J 9
Nouvelle Calédonie (island), Oceania (see New Caledonia)	114 H 7	Novo Redondo, Africa	112 K 13	Nuefjeld, Africa	111 H 6	Nungu, Africa	111 G 7
Nouvion, Le, France	80 J 2	Novorossisk, Russia, '93, est. 28,945	96 G 7	Nu-el-tla Lake, Canada	63 M 1	Nunika, Mich., a350	23 J 11
Nouzou, France, '91, 6,741	82 K 1	Novorsher, Russia, est. 2,372	97 G 3	Nuer, Africa	110 O 8	Nunliak I., Alaska	58 F 6
Nova, Hungary	80 H 5	Novo Selenginsk, Siberia, est. 910	100 N 3	Nuer (tribe), Africa	110 O 8	Nunkirchen, Germany	86 O 4
Nova, O., a200	17 F 2	Novo Selo (near-Lovatz), Bulgaria	98 G 6	Nuestra Señora, Bahia de (bay), Chile	72 C 9	Nun Mouth, Africa	111 H 10
Nova Colmbra, Brazil	70 F 8	Novoselo (on-the-Danube), Bulgaria	98 E 4	Nueva Cáceres, Philippine Islands, '87, 9,260	118 D 5	Nunnely, Tenn.	41 G 3
Nova Cruz, Brazil	71 K 5	Novo Selo (ou-the-Kamtehlk), Bulgaria	98 K 5	Nueva Ecija (province), Philippine Islands, '87, 92,970	118 C 4	Nunnery, Ireland	79 G 8
Nova Erlburgo, Brazil	71 J 8	Novosil, Russia, est. 4,522	97 L 5	Nueva Esparta (islands), Venezuela	70 E 1	Nunnery, Miss.	43 C 8
Novala Ludoga, Russia, est. 4,159	97 J 1	Novosybkoff, Russia (see Novozibkoff)	97 J 5	Nueva Filipina, Cuba (see Pinar del Rio)	68 B 2	Nuningen, Switzerland, '88, 742	91 E 2
Novala Odesa, Russia	97 H 8	Novo Teberkask, Russia (see Novo Cherkask)	96 H 6	Nueva Palmira, Uruguay	72 C 11	Nunns, Ky.	40 A 6
Novala Praga, Russia, est. 10,421	97 J 7	Novotroitskol, Russia	96 J 5	Nueva Paz, Cuba, '87, 9,571	68 D 2	Nunyan, Manchuria	107 M 1
Novak, Turkey in Europe	98 D 7	Novo Troki, Russia, est. 2,421	97 E 4	Nueva Granada, South America (old name of Colombia)	70 C 3	Nunshi (river), Siberia	100 P 3
Nova Petropolis, Brazil	72 G 9	Novoukrainka, Russia	97 I 7	Nueva Granada, South America (old name of Colombia)	70 C 3	Nuns Island, Quebec	61 Q 8
Novar, Ontario	60 F 2	Novo Uahitza, Russia, est. 4,783	97 F 7	Nueva Imperial, Chile, '85, 1,717	72 C 11	Nunspet, Netherlands	84 G 4
Novara (province), Italy, '81, 675,926; '95, est. 754,574	93 D 3	Novo Uzensk, Russia, est. 12,497	96 J 5	Nueva Palmira, Uruguay	72 C 11	Nuoro, Italy, '81, 5,967	92 C 7
Novara (Messina), Italy, '81, 3,481	94 M 13	Novovorontsovka, Russia	97 J 8	Nueva Paz, Cuba, '87, 9,571	68 D 2	Novoo, Monte (Mt.), Italy	94 R 9
Novara (Novara), Italy, '81, town, 15,232; commune, 33,077; '95, commune, est. 42,500	93 E 4	Novozibkoff, Russia, '93, est. 15,156	97 J 5	Nueva Providencia, Venezuela	70 E 2	Nupani (island), Santa Cruz Is.	117 H 6
Novara (Upper Italy), Italy (on travel map)	74 J 6	Novska, Hungary	89 H 6	Nueva San Salvador, Salvador, '92, a11,000	66 F 6	Nupe (native state), Africa	111 H 8
Nova Scotia (province), Canada, '91, 450,396	59 S 8	Novum, Va.	34 G 4	Nuevas de Jose, Cuba	68 F 2	Nupseg (Mt.), Norway	95 E 7
Nova Scotia (large scale map of)	62	Novyl-Bayazet, Russia (see Novo-Bayazet)	96 J 8	Nuevas Grandes, Cuba	68 H 3	Nur, Africa	110 M 8
Nova Sibir (island), Arctic Region (see New Siberia Island)	3 E 2	Nowagram, British India	104 N 4	Nuevas grandes, Puerto de (harbor), Cuba	68 J 3	Nur, El (well), Africa	110 J 3
Nova Sibir (island), Siberia	100 S 1	Nowakot, British India	104 C 5	Nueva Vizeya (province), Philippine Islands, '87, 26,357	118 C 3	Nur, Russia	97 D 5
Novas, Torres, Portugal, '78, 7,465	83 D 5	Nowanagar, British India (see Nawanagar)	104 C 8	Nuevitas, Cuba, '87, 6,618	68 H 3	Nurakita (island), Oceania	114 J 9
Novatchin, Bulgaria	98 F 6	Nowanagur, British India (see Nawanagur)	104 C 8	Nuevitas, Puerto de (harbor), Cuba	68 H 3	Nure (river), Italy	93 G 5
Novato, Cal., a300	56 C 4	Nowata, Ind. Ty., a450	48 L 1	Nuevo, Cayo (key), Mexico	64 N 7	Nurnberg, Germany, '95, 162,386	86 O 13
Nova Varos, Turkey in Europe	98 B 5	No Water Cr., Wyo.	50 M 6	Nuevo, Punta de Puerto (point), Porto Rleo	68 E 1	Nurnberg, Germany (on travel map)	74 K 4
Novaya Zemlya (island), Russia (see Nova Zembla)	96 K 1	Nowemlasto, Austria	89 O 2	Nuevo Paris, Uruguay	72 H 13	Nurnberg, Pa., a500	15 K 5
Nova York, Bolivia	70 D 6	Nowesta, N. Dak.	26 G 1	Nuevo Berlin, Uruguay	72 F 10	Nurey, S. Dak.	27 H 3
Nova Zagora, Eastern Rumelia (see Yeni Sagra)	98 H 6	Nowyeg (river), British India	104 N 2	Nuevo Laredo, Mexico, '94, 5,053	64 J 4	Nurl, Afghanistan	103 M 4
Nova Zakataly, Russia	96 J 6	Nowyong (Assam), British India	104 O 6	Nuevo Leon (state), Mexico, '95, 311,734	64 J 4	Nurkhan, Turkey in Asia	101 G 4
Nova Zembla (island), Arctic Region	3 K 2	Nowyong (and entonment; Central Indin Agency), British India, '91, 10,902	104 G 7	Nifeneo Pass, Switzerland	91 I 5	Nurmijarvi, Russia	97 E 1
Nova Zembla (island), Russia	96 K 1	Nowyok, British India	104 C 5	Nuffield, England	77 C 4	Nurnis, Russia	96 E 3
Novelda, Spain, '87, 9,654	83 M 6	Nowlaktat R., Alaska	58 M 4	Nuganigaos, Africa	113 C 4	Nurno, Russia	96 D 3
Novelata, Philippine Islands	118 J 8	Nowkhar, British India	105 N 13	Nugget, Tex.	47 H 5	Nurnberg, Germany (see Nurnberg)	86 O 13
Novella, Fla.	39 N 3	Nowli, S. Dak.	27 C 2	Nugget, Wyo.	50 J 8	Nurney (Carlow), Ireland	79 H 6
Novellara, Italy, '81, 1,974	93 J 5	Nowlla (Co.), S. Dak., s.c. '95, 262	27 C 2	Nugget Point, New Zealand	117 O 9	Nurney (Kildare), Ireland	79 H 5
Novelty, Mo., a300	30 H 5	Nowlin, Pa. Mill, Va.	34 C 7	Nugur Parkur, British India	104 C 7	Nurri, Italy, '81, 2,441	92 C 8
Novelty, Wash., a100	51 D 2	No Wood Cr., Wyo.	50 M 5	Nuginah, British India (see Nagnia)	104 G 5	Nurshan, Turkey in Asia	101 K 3
Novgorodka, Russia	97 J 7	Nowstella, Austria	89 S 3	Nugusak Peninsula, Greenland	3 J 9	Nursinghar, British India	104 F 8
Novgorod, Nijni, Russia, '97, 98,503	96 J 4	Nowshara, British India	104 C 5	Nulva, Ala (island), Venezuela	70 E 2	Nursted, England	77 J 5
Novgorod, Nijni (government), Russia, '97, 1,603,034	96 H 4	Nowtopan, Miasa	43 F 5	Nuits (Côte d'Or), France	82 K 6	Nürtigen, Germany, '90, 5,474	86 P 9
Novgorod, Russia, '93, est. 25,055	97 H 2	Noxapater, Miasa	43 F 5	Nuits (Yonne), France	82 J 5	Nurwara Elyia, Ceylon	105 H 16
Novgorod (government), Russia, '97, 1,392,931	97 J 2	Noxon, Pa., a550	15 K 4	Nuits (Yonne), France (on travel map)	74 G 5	Nus, Ras (cape), Oman	102 O 8
		Noxon, Mont.	49 A 2	Nukahiva (island), Marquesas Islands	117 O 6	Nusa-el-Ghali, Egypt	110 S 3
		Noxon, N. Y.	11 N 10	Nukapui (island), Santa Cruz Ia.	117 J 6	Nusa Heli, Mount, Molucca Is.	116 H 5
		Noxuba Cr., Miasa	43 F 4	Nukhet-el-Mila, Africa	110 K 3	Nusa Tello Island, Molucca Ia.	116 H 6
		Noxubee (Co.), Miss., 27,338	43 G 4			Nushabad, Persia	103 D 3

Nut Lake, Canada	63 K 3	Nyalong, Africa	110 M 7	Nye, N. C.	36 L 6	Nyland, Denmark	88 H 2
Nutley, N. J.	14 H 2	Nyamnia, Africa	111 E 7	Nye, Okla.	48 B 1	Nyland (government), Russia, '90, est.270,000	97 E 1
Nutley, S. Dak.	27 G 1	Nyam-Nyam (tribe), Africa (see Niam Niam)	112 N 9	Nye, Oreg.	52 G 1	Nyland, Sweden	95 F 5
Nutmeg, Ia.	45 C 2	Nyamoana's, Africa	112 M 14	Nye, W. Va.	35 B 4	Nylstroom, South African Republic	113 J 3
Nutria, Wyo.	50 K 8	Nyamoo, Burma	106 D 6	Nye, Wla.	24 A 4	Nymagee, Australia, est.1,320.	115 H 6
Nutriosa, Venezuela	70 D 2	Nyamwezi (nation), Africa (see Unyamwezi)	112 P 12	Nyema (tribe), Africa (see Manyema)	112 N 11	Nymah, Fort, Sarawak	116 D 4
Nutroso, Ariz.	55 F 5	Nyanga, Africa	112 J 11	Nyema Kapemba, Africa	112 O 13	Nyman, Ia.	28 C 6
Nutt, Ark.	55 A 3	Nyangesi, Africa	112 P 11	Nyeville, Ind., a100	19 B 5	Nymegen, Netherlands (see Nimwegen)	84 G 5
Nutt, N. Mex.	55 H 6	Nyangwe, Kongo Free State, a10,000	112 N 12	Nyir-Bator, Hungary, '90, 5,061	89 N 4	Nympenburg, Germany	86 Q 14
Nutt, Tenn.	41 F 3	Nyangwe Cataract, Kongo Free State	112 N 11	Nyirgyháza, Hungary, '90, 27,014	89 N 4	Nyngan, Australia, a1,500	115 H 6
Nutt, Wis.	24 C 1	Nyansoso, Africa	112 J 9	Nyirgyháza, Hungary (on travel map)	74 P 5	Nyombol, Africa	112 Q 14
Nuttall, British India	104 B 5	Nyárád-Szereda, Hungary	89 Q 5	Nyir-Mada, Hungary	89 O 3	Nyon, Switzerland, '88, 3,659.	91 A 5
Nuttallburg, W. Va., 342	35 E 4	Nyárádtő, Hungary	89 Q 5	Nyitra, Hungary (see Neutra)	89 K 3	Nyong (river), Africa	112 J 10
Nutterville, W. Va.	35 E 4	Nyarvongo, Africa	112 O 11	Nyitra (comitat), Hungary, '90, 396,559	89 J 3	Nyons, France	81 L 8
Nutterville, Wis.	24 H 5	Nyassa, Lake, Africa	112 P 13	Nykjöbing (Holbæk), Denmark, '90, 1,703	88 K 5	Nyord (Island), Denmark	88 L 6
Nuttings Pond, Mass.	9 D 2	Nyassaland (region), Africa	112 P 14	Nykjöbing (-on-Falster), Denmark, '90, 6,087	88 L 7	Nyoro (tribe), Africa (see Unyoro)	112 O 10
Nutwood, O.	17 J 2	Nyaungbintha, Burma	106 C 2	Nykjöbing (-on-Falster), Denmark (on travel map)	74 L 1	Nyrod, Denmark	88 L 6
Nuu, Hawaii	118 N 4	Nyaunglon, Burma	106 C 3	Nykjöbing (on travel map)	88 K 5	Nysogn, Denmark	88 C 4
Nuuanu Valley, Hawaii	118 O 8	Nyborg, Denmark, '90, 6,049.	88 H 6	Nykjöbing (on travel map)	88 K 5	Nyssa, Oreg.	52 H 3
Nu'ufbeu Moutanus, Africa	113 B 2	Nyborg, Denmark (on travel map)	74 K 1	Nykjöbing (-on-Falster), Denmark	88 L 7	Nystad, Russia, est.3,908	97 C 1
Nuutele Island, Samoa	117 B 1	Nyborg, Norway	95 Q 1	Nykjöbing (-on-Falster), Denmark (on travel map)	74 L 1	Nystad, Denmark, '90, 1,414.	88 K 7
Nuveran, Persia	103 C 3	Nybro, Sweden	95 J 8	Nykjöbing (on travel map)	88 K 5	Nystrom, Mt., Wyo.	29 F 2
Nuxco, Mexico	65 F 6	Nyburg, Col.	53 K 6	Nykjöbing (Tbisted), Denmark, '90, 3,607	88 D 3	Nyström, Norw.	95 F 8
Nuyts Archipelago, Australia	115 E 6	Nydala, Sweden	95 J 8	Nyköping, Sweden, '96, 6,644.	95 K 7	Nyvel (Flemish), Belgium (see Nivelles)	84 D 7
Nuyts Point, Australia	115 E 6	Nye, Ind.	19 D 2	Nyköping (län), Sweden (see Södermanland)	95 K 7	Nzendaua, Kongo Free State	112 N 11
Nuyts Reef, Australia	115 E 6	Nye, Mont.	49 G 4			Nzobe, Kongo Free State	112 K 12
Nyack, Mont.	49 C 1	Nye (Co.), Nev., 1,290	54 F 5				
Nyack, N. Y., 4,111	11 P 9						
Nyack Sta., N. Y.	11 N 13						
Nyal (tribe), Africa	112 O 14						
Nya Karleby, Russia, est.1,097	96 D 3						

INDEX TO MODERN MAPS.

O

NAME, COUNTRY OR STATE, AND POPULATION.	Map Number and Index.	NAME, COUNTRY OR STATE, AND POPULATION.	Map Number and Index.	NAME, COUNTRY OR STATE, AND POPULATION.	Map Number and Index.
Oa, Mull of (cape), Scotland...	78 D 8	Oakington, England	77 H 1	Oaks, Pa., a250	15 M 6
Oa, The (peninsula), Scotland...	78 D 8	Oak Island Beach, N. Y.	11 Q 10	Oaka Corners, N. Y.	13 H 6
Oa-at-ka Beach, Mich.	23 O 10	Oak Island Je., Mass.	9 E 3	Oakabaha, Canada	63 L 4
Oacoma (c.h.), S. Dak., a125...	27 E 3	Oak Island Jc., N. J.	14 A 3	Oakside, Mo.	31 J 10
Oabe, S. Dak.	27 D 2	Oakknob, Tenn.	41 J 1	Oaksprag, N. C., a100...	36 F 4
Oahu (island), Hawaii, '96, 40,205	118 K 2	Oak Lake, Manitoba	63 L 4	Oak Sta., Pa.	16 F 2
Oajaca (state), Mexico (see Oaxaca)	65 K 7	Oakland, Ala.	42 B 1	Oak Summit, N. Y.	11 O 10
Oak, Ill.	21 H 10	Oakland, Ark.	44 G 2	Oakville, N. Y.	12 M 6
Oak, Ind., a125	19 C 3	Oakland (c.h.), Cal., '90, 48- 682; '97, a49,000	56 C 5	Oaktaha, Ind. Ty.	48 L 3
Oak, Mich., a200	23 P 13	Oakland, Cal. (on local map)...	56 J 2	Oakton, Ky., a175	40 B 3
Oak, Neb., a150	29 G 3	Oakland, Cal.	56 J 2	Oakton, S. C.	37 K 4
Oak, Oreg.	52 A 3	Oakland, Fla., a250	39 N 5	Oaktowa, Ind., a300	19 B 7
Oak, Va.	34 K 6	Oakland, Ga.	38 C 8	Oaktree, N. J.	14 G 3
Oakalla, Tex., a150	40 K 7	Oakland, Ill., 995	21 J 6	Oaktree, Va.	34 K 6
Oak Bar, Cal.	56 C 1	Oakland, Ind.	19 C 6	Oakvale, Kan.	32 D 2
Oak Bay, New Brunswick	62 B 4	Oakland, Ind. Ty., a150	48 J 6	Oakvale, W. Va., a225	35 D 6
Oak Bend, Miss.	43 B 6	Oakland, Ia., a.c.'95, 912...	28 C 5	Oak Valley, Kan., a.c.'95, 190...	32 F 4
Oakbrow, Ala., a125	42 F 5	Oakland, Kan.	32 G 2	Oakville, S. C.	37 F 4
Oak Center, Wla.	24 J 7	Oakland, Ky., a400	40 D 6	Oakville, Ala.	42 C 2
Oak City, Utah, a160	54 K 3	Oakland, La.	45 E 1	Oakville, Cal., a300	56 C 4
Oak Cr., Col.	53 H 6	Oakland, Me., town, 2,044	6 D 6	Oakville, Conn., a700	10 C 3
Oak Cr., N. Y.	12 M 6	Oakland, Md.	33 D 5	Oakville, Ind., a150	19 F 4
Oak Cr., N. Dak.	26 D 1	Oakland (c.h.), Md., 1,046	33 A 2	Oakville, Ia.	28 L 4
Oak Cr., S. Dak.	27 D 3	Oakland, Mich., a100	23 K 12	Oakville, Md.	33 K 5
Oakcreek, Oreg.	52 B 3	Oakland (Co.), Mich., 41,245...	23 P 12	Oakville, Mich., a100	23 O 13
Oakcrest, Md.	33 J 3	Oakland, Minn.	25 D 6	Oakville, Mo.	31 M 8
Oakdale, Cal., 1,012	56 E 5	Oakland, Missa., 327	43 E 2	Oakville, N. Dak.	26 G 3
Oakdale, Conn., a300	10 G 4	Oakland, Mo.	31 G 9	Oakville, Ontario, '91, 1,825...	60 F 4
Oakdale, Ill., a150	21 G 9	Oakland, Neb., 807	29 H 2	Oakville, Pa., a175	15 G 6
Oakdale, Ky.	40 K 5	Oakland, N. J., a275	14 H 1	Oakville (c.h.), Tex., 329	46 J 9
Oakdale, Me.	6 D 5	Oakland, N. Y., a175	13 G 6	Oakville, Va.	34 F 6
Oakdale, Mass., a.c.'95, 1,295...	8 G 3	Oakland, N. C.	36 N 3	Oakville, Wash., a175	51 B 3
Oakdale, Mass., a.c.'95, 449...	9 D 4	Oakland, N. Dak.	26 D 1	Oakway, S. C., a150	37 C 2
Oakdale, Minn., a125	25 E 5	Oakland, Oreg., a450	52 B 3	Oakwood, Ark.	44 F 5
Oakdale, Mo.	30 J 5	Oakland, Pa., a250	16 D 5	Oakwood, Ill., a475	20 K 5
Oakdale, Neb., 630	29 F 1	Oakland, S. C.	37 H 4	Oakwood, Ky., a100	40 J 4
Oakdale, N. Dak.	26 B 2	Oakland, Tenn.	41 C 4	Oakwood, Mich., a200	23 P 12
Oakdale, Okla.	48 E 4	Oakland, Tex., 250	46 L 8	Oakwood, Mo., a250	30 K 5
Oakdale, Pa., a1,500	16 B 6	Oakland City, Ind., 1,524	19 B 8	Oakwood, N. Y.	11 P 15
Oakdale, Va.	34 D 5	Oakland Mills, Ia.	28 K 6	Oakwood, N. Dak.	26 G 1
Oakdale, Wis.	24 F 7	Oaklandon, Ind., a350	19 E 5	Oakwood, O., 378	17 B 2
Oakdale Sta., Mo.	31 L 11	Oakland Sta., Ind.	19 D 5	Oakwood, S. C.	37 E 4
Oakdale Sta., N. Y.	11 Q 10	Oakland Sta., R. I.	10 J 2	Oakwood, Tenn.	41 F 1
Oakdale Sta., Tenn.	41 M 3	Oakland Valley, Ia.	28 F 2	Oakwood, Tex., 231	46 M 6
Oakdam, Ind.	19 B 8	Oakland Valley, N. Y., a300	11 N 8	Oakwood, Wla.	24 L 9
Oakel, Del.	33 N 4	Oak Lane, Pa.	15 M 1	Oak Wood Cr., Missa.	43 F 7
Oakea, N. Y.	11 N 10	Oaklawn, Fla.	39 M 4	Oakwoods Cemetery (Chicago), Ill.	21 D 10
Oakes, N. Dak., a600	26 F 3	Oaklawa, Ill.	21 C 10	Oaky, Ga.	38 J 7
Oakendale, Wash., 528	51 H 2	Oak Lawa, Missa.	43 B 7	Oaky Streak, Ala.	42 D 7
Oakey Mt., Ala.	42 G 3	Oak Lawa, R. I.	10 K 2	Oamaru, New Zealand, '91, 5,621...	117 D 8
Oakfield, Ga., a125	38 D 8	Oakleigh, Australia	115 C 2	Oaapuka, Hawaii	118 L 4
Oakfield, N. Y., 578	13 F 5	Oakleigh, Md.	23 G 4	Oaachea, Rumania	98 K 3
Oakfield, Nova Scotia	62 F 5	Oaklette, Va.	34 L 3	Oaajca, Kan.	32 A 3
Oakfield, O., a275	17 J 2	Oaklevel, Ala., a150	42 G 3	O-Arad, Hungary (on travel map)	74 P 5
Oakfield, Wis., 385	24 J 7	Oaklevel, Ky.	40 D 3	Oare, England	77 B 5
Oakfield Sta., Me.	6 G 3	Oaklevel, Va., a100	34 D 7	Oark, Ark.	44 F 3
Oakfield Sta., Tenn.	41 D 3	Oakley, Great, England	77 M 3	Oasis, Cal.	56 H 5
Oakflat, Ark.	44 G 3	Oakley, Little, England	77 M 3	Oasis, Ia., a150	28 L 4
Oakflat, Va.	35 H 3	Oakley (Bedford), England	77 E 2	Oasis, Kan.	32 D 2
Oakford, Ill., a200	20 F 5	Oakley (Buckingham), England	77 C 3	Oasis, Neb.	29 D 1
Oakford, Ind., a150	19 D 4	Oakley (Idaho), a1,000	50 E 7	Oasis, Utah, a275	54 K 3
Oakforest, Ark.	44 L 5	Oakley, Ill., a200	20 H 6	Oasis, Wla.	24 H 6
Oakforest, Ind., a200	19 F 6	Oakley, Ia.	28 G 5	Oasis, Wyo.	50 O 8
Oak Forest, Pa.	16 B 7	Oakley, Kan., a.c.'95, 160	32 B 2	Oasis of Abu Naim, Africa	110 L 3
Oak Glen, Ill.	20 K 2	Oakley, Mich., 299	23 N 11	Oasis of Beharib, Egypt	110 O 3
Oakglea, La.	45 D 5	Oakley, Missa.	43 D 6	Oasis of Dakhel, Egypt	110 O 4
Oakgrove, Ala., a125	42 A 9	Oakley, N. C.	36 P 3	Oasis of el Jofra, Africa	110 L 3
Oakgrove, Ark.	44 E 2	Oakley, O.	18 C 8	Oasis of Farafra, Egypt	110 N 4
Oak Grove, Ark.	44 K 7	Oakley, Tenn., a140	41 L 2	Oasis of Kawar, Africa	110 K 6
Oakgrove, Cal.	57 J 9	Oakley Depot, S. C., a300	37 H 5	Oasis of Kharga, Egypt	110 O 4
Oakgrove, Del.	33 N 5	Oaklia Sprng, La.	45 D 5	Oasis of Kufrah, Africa	110 M 4
Oakgrove, Fla.	39 C 1	Oaklodge, Ind. Ty., a200	48 N 4	Oasis of Kurkur, Egypt	110 O 4
Oakgrove, Ia.	28 H 4	Oaklone, Ala., a100	42 F 4	Oasis of Wady-el-Kab, Egypt.	110 O 6
Oakgrove, Ky.	40 B 7	Oaklyu, N. J., a175	14 D 6	Oates, Ala.	42 G 8
Oakgrove, La.	45 G 1	Oakman, Ala., a575	42 C 3	Oates, Mo.	31 K 9
Oak Grove (part of Malden), Mass.	9 D 3	Oakman Sta., Tenn.	41 O 2	Oateston, Ala.	42 C 7
Oakgrove, Mich., a100	23 N 12	Oak Mills, Kan.	32 G 2	Oatbill, Cal.	56 C 4
Oakgrove, Missa.	43 G 5	Oakmoot, Pa., 1,678	16 G 1	Oatka Cr., N. Y.	13 F 6
Oakgrove, Mo., a600	30 D 7	Oak Mountain Sta., Ga.	38 B 6	Oatlands, Australia, est.731	115 K 6
Oakgrove, O.	17 H 4	Oak Mt., Cal.	57 E 8	Oatlands, Va.	34 I 2
Oakgrove, Pa.	16 B 6	Oakmulgee, Ala.	42 D 5	Oats, S. C., a150	37 H 3
Oakgrove, S. C.	37 J 3	Oakooxbee Cr., Missa.	43 H 5	Oatsville, Ind.	19 B 8
Oakgrove, Va., a150	34 K 4	Oakohay, Missa.	43 E 7	Oatts, Ga.	38 G 5
Oakgrove, Wis., a100	24 J 8	Oak Orchard, N. Y., a100	13 F 5	Oatville, Kan.	32 E 4
Oakhall Sta., Pa.	16 G 5	Oak Orchard Cr., N. Y.	13 F 5	Oaxaca, Mexico, '95, 32,641...	65 K 6
Oakhall, England, '91, 4,134	76 L 7	Oakpark, Ill., '90, 4,771; '97, a10,000	21 B 9	Oaxaca (state), Mexico, '95, 894,324	65 K 7
Oakhall, Mass., town, a.c.'95, 605; vil., a100	8 F 3	Oakpark, Minn.	25 D 4	Ob (river), Siberia	100 K 2
Oakhall, O., 1,681	17 D 1	Oakpark, Va.	34 G 4	Oba, Africa	112 K 11
Oakhall, Wash., a250	51 C 1	Oakpoint, Ill.	21 K 7	Obair, Turkey in Asia	101 G 6
Oakhill, Ala., a100	42 C 7	Oakpoint, Me.	6 G 8	Obal, Um, Egypt	110 P 4
Oakhill, Ark.	44 E 2	Oak Point, Mich.	23 P 10	Obama, Japan, '86, est.9,649...	108 G 6
Oakhill, Fla., a150	39 P 5	Oak Point, New Brunswick	62 C 4	Obamba (tribe), Africa.	112 K 11
Oakhill, Ill., a100	20 F 4	Oakpoint, N. Y.	12 L 3	Oban, New Zealand	117 B 10
Oakhill, Kan., a200	32 E 2	Oakpoint, Vaab., a125	51 B 3	Oban (town), Scotland, '91, 4,946	78 F 7
Oakhill, Mass.	9 B 2	Oak Ridge, Ky.	40 C 5	Obaal, Africa	111 G 8
Oakhill, Mich., a175	23 J 9	Oakridge, La., 296	45 F 1	O'Bannon, Ky., a275	40 F 4
Oakhill, Mo.	21 K 8	Oakridge, Missa., a175	43 C 6	Obas, Cuba	68 B 2
Oakhill, N. Y., a375	12 O 7	Oakridge, Mo., 111	31 N 9	Oba Taka (Mt.), Japan	108 E 2
Oakhill, O., 657	18 E 7	Oakridge, N. J., a125	14 F 1	Ob Bay, Siberia	100 K 2
Oakhill, Pa., a300	15 K 7	Oakridge, N. C.	36 K 2	Obbe, Scotland	78 C 4
Oakhill, Tenn.	41 L 2	Oakridge, S. C.	37 G 2	Obbia, Africa	112 P 9
Oakhill, Tex.	46 K 7	Oakridge Sta., Pa.	16 D 4	Obbo, Africa	112 P 9
Oakhill, W. Va., a200	35 D 5	Oak River (place), Manitoba	63 L 4	Obdach, Austria	90 K 9
Oakhill, Wla.	24 J 9	Oak Run, Cal.	56 C 2	Obdeh, Turkey in Asia	101 F 7
Oakhurst, S. C.	37 G 2	Oaks, Ind. Ty.	48 N 2	Obdorsk, Siberia	100 J 2
Oak L., Wis.	24 E 1	Oaks, Ky.	40 C 3	Obdorsk Mountains, Russia	96 M 2
		Oaks, Missa.	43 E 5	Ob, Ga.	38 D 9
		Oaka, N. C.	36 L 3	O-Becse, Hungary, '90, 16,965...	89 L 6
				O-Becse, Hungary (on travel map)	74 O 6
				Obel, Ill.	21 H 6
				Obel, S. C.	37 D 1
				Obel, Tenn.	41 M 2
				Obel, Afghanistan	103 K 3
				Obeld, Bl, Africa, a35,000	110 O 7
				Obelisk Bay, Australia	115 J 2
				Ober, Ind.	19 C 2
				Ober Aroltera, Switzerland, '88, 419	91 H 2
				Oberalp l'aaa, Switzerland	91 H 4
				Oberalp Stock (Mt.), Switzer- land	91 J 4
				Oberammergau, Germany	86 R 12
				Ober Asparng, Austria	90 N 8
				Ober Asparng, Austria (on travel map)	74 N 5
				Oberau, Germany	86 R 13
				Oberbach, Germany	86 M 10
				Oberboden, Switzerland (see Baden)	91 G 2
				Ober Balm, Switzerland, '88, 164	91 E 4
				Ober-Bayern (bezirk), Ger- many (see Upper Bavaria)	86 Q 14
				Oberbeuthen, Germany (see Beuthen-in-Oberschlesien)	87 L 29
				Oberbipp, Switzerland, '88, 801	91 E 3
				Oberburg, Austria	90 K 11
				Oberburg, Switzerland, '88, 1,270	91 E 3
				Ober Diesbach, Switzerland, '88, 447	91 E 4
				Ober Döbling, Austria	90 C 5
				Oberdolling, Germany	86 P 13
				Oberdorf, Germany	86 R 12
				Oberdorf, Switzerland, '88, 724	91 F 2
				Ober Drauburg, Austria	90 G 10
				Oberegg, Switzerland, '88, 458...	91 L 2
				Oberelbuhelm, Germany, '90, 4,187	86 Q 5
				Ober Elsaas (bezirk), Germany (see Upper Alsace)	86 R 5
				Oberelsbach, Germany	86 M 10
				Ober Endlaga, Switzerland, '88, 1,193	91 G 2
				Ober Enns Thal (valley), Aus- tria	90 H 9
				Ober Entfelden, Switzerland, '88, 900	91 G 2
				Ober-Franconia (bezirk), Ger- many (see Upper Franconia)	86 M 13
				Obergetelen, Switzerland	91 G 5
				Oberglogau, Germany, '95, 5,706	87 M 26
				Ober Gruppe, Germany	87 E 28
				Ober Glözbürg, Germany	86 R 11
				Ober Gurgl, Austria	90 C 10
				Oberhalbata (valley), Switzer- land	91 L 5
				Oberhausen, Germany, '95, 30- 161	85 J 4
				Ober-Hesse (province), Ger- many (see Upper Hesse)	86 M 8
				Oberhofen, Switzerland, '88, 634	91 F 4
				Ober Hollabrunn, Austria, '90, 3,383	90 M 6
				Ober Illnau, Switzerland, '88, 298	91 J 2
				Ober Ingelheim, Germany	86 N 7
				Ober Ion Thal (valley), Austria	90 B 9
				Oberkirch, Germany	86 P 6
				Oberkottau, Germany	86 M 15
				Ober Laa, Austria	90 D 7

Ober Palen, Russia	97 E 2	Ocate Crater, N. Mex.	55 K 2	Oconto (Co.), Wis., a.c.'95,	24 K 5	Odessa, S. Dak.	27 F 2
Ober-Pfalz (bezirk), Germany (see Upper Palatinate)	86 N 15	Ocate R., N. Mex.	55 L 2	18,339		Odessa (c.h.), Tex., n200	47 E 6
Ober Pinzgau (valley), Austria	90 E 9	Occhlobello, Italy, '81, 1,038	93 L 5	Oconto (c.b.), Wis., a.c.'95,	24 L 5	Odessa Wash.	51 G 2
Ober Plan, Austria	90 H 6	Occidental, Cal., a200	56 B 4	6,017		Odessndale, Ga.	38 B 6
Oberried, Switzerland, '88, 1,770	91 L 3	Occidental, Ponta (point); Crab Islands, Porto Rico	68 1/2 J 3	Oconto Falls, Wis., a500	24 K 5	Odgovinnout, Alaska	58 K 6
Obersalzbrunn, Germany (see Salzbrunn)	87 L 23	Occhilano, Italy	93 D 4	Oconto Jc., Wis.	24 K 5	Odi, Africa	117 H 9
Ober Sankt Veit, Austria	90 B 6	Oceold, England	77 M 1	Oconto R., Wis.	24 K 4	Odia Island, Marshall Islands (see Elmora)	111 L 3
Obersgeren, Germany	86 N 3	Ocequan, Va., 297	34 J 1	Ocos, Guatemala	66 C 4	Odiense, Africa	111 E 8
Obersitzko, Germany, '95, 1,563	87 G 24	Ocequan R., Va.	34 J 3	Ocosta, Wis., a275	51 A 3	Odin, England, '91, 2,923	77 D 6
Oberstammeln, Switzerland, '88, 792	91 J 2	Oceum, Conn.	10 G 3	Ocosta, Nicaragua, '90, a5,000	66 J 6	Odinberg (Mt.), Germany	86 Q 5
Oberstdorf, Germany	86 S 11	Ocean, Tongue of the, Bahamas Islands	67 G 3	Ocotepc, Mexico	65 L 7	Odin, Ill., 817	21 G 8
Oberstdorf, Germany (on travel map)	74 K 5	Ocean, Md., a650	33 C 2	Ocotic, Mexico	65 C 2	Odin, Kan.	32 D 3
Oberstelo, Germany, '90, 5,861	86 N 5	Ocean (Co.), N. J., a.c.'95, 18,739	14 G 6	Ocotlan (distrito), Mexico, '94, 33,160	65 K 7	Odin, Mo.	31 G 10
Ober Traun, Austria	90 H 8	Oceana (Co.), Mich., 15,698	23 J 10	Ocotlan (Jalisco), Mexico	65 D 3	Odin, Pa.	16 F 3
Obertraun, Austria, '90, 5,219	89 R 3	Oceana, Va.	34 M 7	Ocotlan (Oaxaca), Mexico	65 K 7	Odin, S. Dak.	27 I 3
Oberutzwil, Switzerland, '88, 1,684	91 K 2	Oceana, Va.	35 C 5	Ocotpeque, Honduras	66 F 5	Odin Ness (point), Scotland	78 L 1
Ober Vellach, Austria	90 G 10	Oceana (c.b.), W. Va. a300	35 C 5	Ocoya, Ill.	20 H 4	Odin, Denmark	88 E 6
Obervechtach, Germany	86 O 16	Ocean Beach, Ia.	28 E 9	Ocopa River, Africa	111 G 8	Odinang, Philippine Islands, '87, 6,382	118 D 6
Ober Vlatschgan (valley), Austria	90 B 10	Ocean Bight, Bahama Islands	67 J 4	Ocoque, Mich.	23 N 7	Odoheachi, Rumania	98 J 3
Oberwarngau, Germany	86 R 14	Ocean Cape, Alaska	58 T 7	Ocoque R., Mich.	22 N 7	Odoief, Roasia, est.5,665	97 L 5
Ober Wiedlingbach, Austria	90 B 5	Ocean City, Md.	33 O 6	Ocroake, N. C., a375	36 S 4	O'Dombovar, Hungary	89 K 5
Oberweerrn, Germany	86 M 11	Ocean City, N. J., a.c.'95, 921	14 F 8	Ocroake Inlet, N. C.	36 S 4	O'Dombovar, Hungary (on travel map)	74 N 5
Oberwesell, Germany, '95, 2,666	86 M 6	Ocean Currents	1 B 2	Ocreza (river), Portugal	83 E 5	Odonville, Ga., a250	38 F 6
Ober Wetzikon, Switzerland, '88, 510	91 J 3	Ocean Grove, N. J., a2,775	14 J 5	Octa, O., a100	18 C 5	Odon, Ind., 764	19 C 7
Oberwil, Switzerland, '88, 1,100	91 E 2	Oceanla, N. J. (see Oceanic)	14 H 4	Octagon, Ala.	42 B 6	Odog, French Indu-China	106 G 9
Ober Winterthur, Switzerland, '88, 1,250	91 J 2	Oceanic, N. J., a650	14 H 4	Octagon, Ga.	38 J 2	O'Donnell, Fort, Burma	106 O 2
Oberwölz, Austria	90 J 9	Oceanica (grand division; comprising Micronesia, Polynesia, etc.), est.73,320	114	Octail, Chile	72 C 12	Odon-tu-la (lake), Tibet	107 F 4
Ober Zeiring, Austria	90 J 9	Oceanica (grand division; see Oceanica)	114	Octavilla, France	80 D 3	Odoorn, Netherlands, commune, '94, est.7,603	84 J 3
O-Besenyö, Hungary, '90, 6,331	89 M 5	Oceanica (with Australia), '97, est.6,000,000	1 E 11	October Mt., Mass.	8 B 3	Odra (river), Hungary	90 N 12
Obey R., Tenn.	41 L 2	Ocean Island, Oceania (see Cure Island)	114 J 2	Ocotodurum, Switzerland (see Martigny-la-Ville)	91 D 6	Odru, Austria	89 J 2
Obl, Gulf of, Siberia	100 K 1	Oceano, Cal.	57 E 7	Octorara Cr., Pa.	15 K 7	Ödsted, Denmark	88 E 5
Obl (river), Siberia	100 K 2	Oceano, Grande, Mexico (see Pacific Ocean)	65 E 7	Ocupal, Cuba	68 K 5	Odum, Ga.	38 G 8
Oblu, Africa	113 C 5	Ocean Pond, Fla.	39 M 2	Ocumare, Venezuela, est.7,493	70 D 1	Oehselde, Germany (see Öhlsfelden), '95, 2,106	85 H 13
Oblidenia, Russia	97 K 8	Oceanport, N. J., a400	14 H 4	Ocumare, Venezuela, a9,000	70 D 1	Oedenburg, Hungary (see Ödenburg)	89 H 4
Oblidos, Brazil	71 F 4	Ocean Shore Park, Va.	34 M 3	Oenne, Colombia	70 C 3	Oehrliebs, S. Dak. (see Oehrliebs)	27 A 3
Obl Island, French Indo-China	106 G 10	Oceanside, Cal., a500	57 H 9	Oda (district), Norway	95 G 6	Oeinell, Russia	97 J 2
Obl Major (Island), Molucca Is.	116 G 5	Ocean Springs, Miss., 1,148	43 G 10	Odai, British India	104 N 6	Oelras (Para), Brazil	71 H 4
Oblmsk, Russia	96 L 3	Oceanus, N. Y.	11 R 15	Odahar, Wis., a475	24 E 1	Oelras (Plaub), Brazil	71 J 5
Oblon, Tenn.	41 C 2	Ocean View, Cal.	57 C 5	Odate, Japan, '86, est.7,165	108 K 3	Oeland (Island), Sweden (see Öland)	95 K 8
Oblon (Co.), Tenn., 27,273	41 C 2	Oceanview, Del., a200	33 O 5	Odawara, Japan, '87, est.14,249	108 J 6	Oelde, Germany, '95, 3,240	85 J 7
Oblon R., Tenn.	41 C 2	Ocean View, Mass.	9 F 2	Odert, O., a175	17 G 4	Oella, Md., 516	33 J 3
Oblou, Mont (Mt.), France	81 L 8	Oceanview, N. J., a200	14 F 9	Odde (point), Denmark	88 K 3	Oelrichs, S. Dak.	27 A 3
O'Birne Islands, Kathlin, Ireland	79 D 2	Ocean View, N. C.	36 O 6	Odde, Norway	95 E 6	Oels, Austria	96 N 4
Öbbsfelde, Germany, '95, 2,106	85 H 13	Oceanview, Va.	34 L 7	Ödenna, N. Dak.	26 E 3	Oels, Germany (see Öls)	87 K 25
Öbbsfelde, Germany (on travel map)	74 K 2	Oceanville, N. J., a375	14 G 8	Odde Sund (sound), Denmark	88 D 3	Oelweln, Ia., s.c.'95, 1,928	28 K 2
Obispo, Colombia	89 N 2	Ocejon, Plo (Mt.), Spain	83 J 3	Ödd, Iceland	88 O 3	Oenville, Tex., a150	46 K 6
Obispo, Costa Rica	66 K 9	Oceola, O., a300	17 D 3	Oddington, England	77 C 3	Öen Fur (Island), Denmark	88 E 3
Obispo, Point, Honduras	66 H 4	Ocha (Mt.), Greece (see Hagios Lilias)	99 K 4	Öddville, Ky., a125	40 H 4	Oeno Island, Oceania	114 O 7
Obispo, North (reef), Mexico	64 N 7	Ochavilla, Spain	83 L 2	Odehoit, Ia., a.c.'95, 1,400	28 C 3	Oenkogen, Switzerland, '88, 853	91 F 3
Obispo, South (reef), Mexico	64 N 7	Ochakof, Russia, est.8,032	97 H 8	Odeiceix, Portugal	83 D 7	Oerlikon, Switzerland, '88, 1,642	91 H 2
Obispo (Island), Porto Rico	68 1/2 J 2	Ocha Mountains, Africa	110 G 2	Odee, Kan.	32 B 4	Oermann, Mo.	31 L 8
Obispo, Rio (river), Santo Domingo	68 D 5	Ochampa, Mexico	65 G 6	Odell, Ill., '98, a1,200	20 H 3	Oesel (Island), Russia (see Ösel)	97 C 2
Ölbar, Austria	90 H 9	Ocheltree, Kan.	32 H 3	Odell, Ind., a100	19 B 4	Oettingen, Germany (see Öttingen)	86 P 12
Obligado, Argentina	72 E 10	Ocheyedan, Ia., s.c.'95, 293	28 B 1	Odell, Neb., a650	29 H 4	Oeybausen, Germany, '95, 2,897	85 H 8
Oblivnoi Island, Russia	101 N 3	Ochill Hills, Scotland	78 J 7	Odell, N. Dak.	26 F 2	Ofahoma, Miss.	43 E 5
Oblong, Ill., 390	21 K 8	Ochiltree (village), Scotland, '91, 499	78 H 9	Odell, W. Va.	35 D 4	O'Fallon, Ill., 865	21 F 8
Obock, Africa (see Obok)	110 R 7	Ochiltree (Co.), Tex., 198	47 G 1	Odell Cr., Oreg.	52 D 3	O'Fallon, Mo., a500	30 L 7
Obock (French colony), Africa (see Obok)	110 R 8	Ochiltree (c.h.), Tex.	47 G 1	Odelltown, Quebec	61 H 8	O'Fallons, Neb.	29 C 2
Obodovka, Russia	97 G 7	Ochlochnee, Ga., 202	38 C 10	Odemir, Portugal, '78, 3,213	83 D 7	O'Fallon's Cr., Mont.	49 M 3
Obolna, Russia, est.9,750	97 L 5	Ochlochnee R., Fla.	39 G 2	Odemish, Turkey in Asia, n10,000	101 C 3	Ofanin (river), Italy	94 T 12
Obok (Fr.), Africa, a1,000	110 R 7	Ochoa, Ariz.	55 E 6	Oden, Ark.	44 E 5	Ofeiga Fjörðr (fiord), Iceland	88 N 2
Obok (French colony), Africa	110 R 8	Ochoa, Costa Rica	66 L 9	Oden, Idaho	50 G 1	Ofen, Alt., Hungary	89 P 7
Obol (river), Russia	97 G 4	Ochoa, Nicaragua	66 F 11	Oden, Mich.	23 M 7	Ofen (part of Budapest), Hungary	89 O 8
Obold, Pa., a400	15 K 6	Ochocho R., Oreg.	52 E 2	Odenhill, Germany	85 D 8	Ofenhorn (Mt.), Switzerland	91 G 5
Obolon, Russia	97 J 7	Ocho Rios, Jamaica	68 H 6	Ödenburg, Hungary, '90, 27,213	89 H 4	Ofen Paas, Switzerland	91 N 5
Oboltz, Russia	97 G 4	Ochotnica, Austria	89 M 2	Ödenburg (comitat), Hungary (see Sopron)	89 H 4	Offa's Dyke (intrenchment), Great Britain	76 F 7
Obra Mountains, Africa	110 R 8	Ochre, Va.	34 J 6	Ödenburg, Hungary (on travel map)	74 N 5	Offatts Bayou, Tex.	47 C 3
Obrorik, Germany, '95, 3,056	87 G 24	Ochre Pt., R. I.	19 L 6	Odenkirchen, Germany, '95, 12,832	86 K 3	Offeburgh, England	77 B 1
Obra (river), Germany	87 H 22	Ochrida, Turkey in Europe (see Ohrida)	98 C 7	Odense, Denmark, '90, 30,268	88 G 6	Offenbach, Germany, '95, 39,470	86 M 8
Obra Canal, Germany	87 H 23	Ochsefurt, Germany	86 N 10	Odense Fjord, Denmark	88 G 6	Offenbánya, Hungary	89 P 5
Obregon, Mexico	65 E 2	Ochsenhausen, Germany	86 Q 10	Odenholm (Island), Russia	97 D 2	Offenburg, Germany, '90, 8,481	86 Q 6
O'Brien, Servia	98 B 4	Ochtrup, Germany	85 H 11	Odessa (amt.), Denmark, '90, 136,117	88 G 6	Offenburg (kreis), Germany, '90, 469,515	86 Q 7
Obri, Oman	162 O 5	Ochilla, Ga.	38 E 8	Odense, Denmark (on travel map)	74 K 1	Offenburg, Germany (on travel map)	74 H 4
O'Brien (Co.), Ia., a.c.'95, 15,609	28 B 1	Ochilla R., Fla.	39 J 2	Odessa (river), Denmark	88 G 6	Offensa, Mount of, Palestine	102 C 3
O'Brien, Wash.	51 C 2	Ockley, England	77 F 6	Odense Fjord, Denmark	88 G 6	Offerdal, Sweden	95 J 5
O'Brien's Conlee, Mont.	49 F 1	Ockley, Ind., a100	19 C 4	Odenholm (Island), Russia	97 D 2	Offerle, Kan.	32 C 4
O'Briens Sta., Ky.	40 C 2	Ocklocknee, Fla.	39 H 2	Odenton, Md.	33 K 3	Offerman, Ga., a350	38 G 9
O'Briens Sta., Fla., a150	39 L 2	Ocklocknee, Idaho	50 C 1	Odenwald (Mts.), Germany	86 N 9	Offida, Italy	94 P 9
Obrovazzo, Austria	89 G 7	Ocmulgee R., Ga.	38 D 6	Odenwald (Mts.), Germany (on travel map)	74 J 4	Offingen, Germany (on travel map)	86 Q 11
Obrukli, Turkey in Asia	101 E 3	Ocoa, Chile	72 H 14	Odeando, Africa, a60,000	111 H 9	Offingen, Germany (on travel map)	74 K 4
Observation Hill, Australia	115 G 4	Ocoa Bay, Santo Domingo	68 E 7	Oder (river), Germany	85 F 19	Offley, Great, England	77 F 3
Observation I., Fla.	39 P 9	Ocoee, Fla., a175	39 N 5	Oder (river), Germany	87 J 22	Offord Cluny, England	77 G 1
Observation Island, Australia	115 F 3	Ocoee, Tenn.	41 M 4	Oder (river), Germany (on travel map)	74 M 2	Offord Darcy, England	77 G 1
Observatory Inlet, British Columbia	63 D 3	Oceon, Tenn.	41 M 4	Öderau, Germany, '95, 5,516	86 L 17	Offoy, France	82 G 1
Observatory Island, Korea	108 D 6	Oceon, Peru	70 G 7	Oderberg (Brandenburg), Germany (on travel map)	87 N 27	Offranville, France	82 C 1
Obsidian Cliff, Wyo.	50 N 2	Oceonuffy, N. C.	36 C 3	Oderberg (Silesia), Germany, '95, 4,080	74 N 4	Ofutt, Teon.	41 N 2
O-Buda, Hungary	89 P 6	Oceon River, Peru	70 O 7	Oderzo, Italy, '81, 2,385	85 G 18	Of, Turkey in Asia	101 J 2
Obva (river), Russia	96 L 4	Oceonee, Ga., a225	38 F 6	Odehög, Sweden	95 J 7	O'Flyn, Lake, Ireland	79 D 4
Obylnak, Russia	96 K 4	Oceonee (Co.), Ga., 7,713	38 E 4	Odessa, Del., 640	33 N 2	Ofner Island, Liltic, Hungary	89 P 7
Obwalden (half-canton), Switzerland, '88, 15,043; '94, 14,842	91 G 4	Oceonee, Ill., 332	21 G 7	Odessa, Fla.	39 L 6	Ofofen, Norway	95 K 2
Ocala (c.h.), Fla., a.c.'95, 4,597	39 M 4	Oceonee, Ind. Ty.	48 K 6	Odessa, Ga.	38 H 8	Ofofofjord (bay), Norway	95 K 2
Ocala, Ga.	38 E 3	Oceonee (Co.), S. C., 18,687	37 B 2	Odessa, Mich.	23 N 8	Ofra Friken (lake), Sweden	95 H 7
Ocamo, River, Venezuela	70 D 3	Oceonee R., Ga.	38 E 6	Odessa, Minn., a.c.'95, 137	25 A 4	Ofu (Island), Samon	117 C 1
Ocampo, Argentina, '90, est. 1,457	72 E 9	O'Connor, Neb.	29 F 2	Odessa, Mo., 1,272	31 E 7	Ofubu (Mt.), Africa	112 J 11
Ocampo (distrito), Mexico, '94, 19,512	65 H 4	Oconomowoc, Wis., a.c.'95, 3,178	24 J 8	Odessa, Neb.	29 E 3	Ofuyu Dake (Mt.), Japan	108 K 2
Ocampo (Michoacan), Mexico	65 F 4	Oconomowoc, Wis., town, '95, 1,333	24 C 10	Odessa, N. Y., a450	13 J 7	Ofvorkalk, Swedo	95 N 3
Ocampo (partido), Mexico, '94, 19,646	65 D 1	Oconomowoc L., Wis.	24 C 10	Odessa, Okla.	48 E 4	Ofvortornä, Sweden	95 N 3
Ocampo (Tamaulipas), Mexico	65 G 1	Oconomowoc R., Wis.	24 C 10	Odessa, Ontario	60 J 3	Ofvorn, Sweden	95 K 7
Ocaña, Colombia, a6,000	70 C 2	Oconomowoc R., Wla.	24 D 10	Odessa, Russia, '97, 404,651	97 H 8	Ofvorn, Sweden	95 K 7
Ocaña, Spain, '87, 6,046	83 J 5	Oconomowoc R., Wla.	24 D 10	Odessa, Novala, Russia	97 H 8	Ofvorn, Sweden	95 K 7
Ocapileo Cr., Ga.	38 D 10	Oconto, Neb., a100	29 E 2	Odessa, S. C.	37 D 2	Ofvorn, Sweden	95 K 7
Ocate, N. Mex., a350	55 K 2						

Index table listing geographical locations and their coordinates. Columns include location names (e.g., Ogartchinskii Island, Asia, Ogasawara Shima), and corresponding grid coordinates (e.g., 90 K 8, 87 L 25, 44 G 3).

Table with multiple columns listing geographical locations and their corresponding map references. Includes entries like Old Harbor Bay, Jamaica; Old Hickory, Tenn.; Old Hundred, N. C.; Old Joan Point, Saint Helena; Old Kilpatrick (village), Scotland; Old Klossale Head, Ireland; Old Kyodan, Burma; Old Lake Road, Quebec; Old Malton, England; Oldman's Bar, Newfoundland; Oldman's Cr., N. J.; Old Midrum (village), Scotland; Old Meuse (river), Netherlands; Old Mills, Mo.; Old Mission Sta., Mich.; Old Mission Tn., Wnab.; Old Monte-rey, Tex.; Old Mura Mission, Brazil; Old Mystic, Conn.; Old Newton, England; Old Norway House, Canada; Old Orchard, Me., town; Old Orchard, Me., town; Old Orchard Beach, Me.; Old Park Wood, England; Old Point Comfort, Va.; Old Providence Island, Colombia; Old Pt., N. J.; Old R., Ark.; Old R., Miss.; Old Rhine (river), Netherlands; Old Rhodes Key, Fla.; Old Ripley, Ill.; Old River, England; Old River, La.; Old Road (Saint Christopher), West Indies; Olds, Ia.; Olds, Mich.; Olds, Tenn.; Old Sarum, England; Old Sparta, N. C.; Old Springhill, Ala.; Old Tampa Bay, Fla.; Old Tampa Bay, Fla. (on local map); Old Tower Light, Mass.; Oldtown, Fla.; Oldtown, Ind.; Oldtown, Me., town; Oldtown, Md.; Oldtown, Mass.; Oldtown, S. C.; Oldtown, Va.; Oldtown, W. Va.; Oldtown Cr., Miss.; Oldtown Landtag, S. C.; Old Town Sta., Cal.; Old Udalpur, British India; Old Walsingham, England; Old West River, England; Old Wife's Lake, Canada; Old Windsor, England; Old Windsor Lock, England; Olean, Ind.; Olean, Mo.; Olean, Neb.; Olean, N. Y.; Oleaner, Ala.; Oleaner, Cal.; O'Leary, Ia.; O'Leary Peak, Ariz.; O'Leary Station, Prince Edward Island; Olebock, Germany; Oleggio, Italy; Olok, Africa; Olekma (river), Siberia; Oleksinski, Siberia; Olelomoana, Hawaii; Olma, Cal.; Olmi, Manchuria; Oleskol, Russia; Olona, Ill.; Olona, O.; Olende, Africa; Olene, Oreg.; Olenek (river), Siberia; Olenek (river), Siberia; Olcutza, Russia; Olcese, Turkey in Europe; Olenskoe, East, Siberia; Olona, Pa.; Olona, Wash.; Oloron, Ile d' (Island), France; Oloron, Ile d' (Island), France (on travel map); Olseko, Austria; Olta, Cal.; Olte, Oreg.; Oltha, Tex.; Oletzko, Germany; Olivano, Italy; Olvsk, Russia; Olv, Oreg.; Olv, Pa.; Olven, Neb.; Olga, Mich.; Olga, Minn.; Olga, N. Dak.; Olga, Tex.; Olga, Wnab.; Olga Bay, Alaska; Olga Bay, Siberia; Olga Strait, Alaska; Olga Strait, Spitzbergen; Olginskaja, Russia; Olgod, Denmark; Olgopol (Kberson), Russia; Olgopol (Podolia), Russia; Olhao, Portugal; Ollana, Spain; Ollaros, Greece; Ollauf, South African Republic; Olfante River, Cape Colony; Olfant River, South African Republic; Olfants River, Cape Colony; Olfants Vlei, South African Republic; Ollit, Dutch East India; Ollimaro (Island), Oceania; Ollupo, Rufus of Fort, Brazil; Ollupo, Cuba; Olin, Ia.; Olin, N. C.; Olin, Wis.; Olinalla, Mexico; Ollinda, Africa; Ollinda, Brazil; Ollinda, Cal.; Ollinda, Hawaii; Olluda Entrance, Australia; Ollinger, Va.; Ollintha, Mount, Australia; Ollutha, Mexico; Ollio, Ark.; Ollio, Ponte dell', Italy; Ollio, Miss.; Ollio, N. Mex.; Olliville, Ky.; Olliphants Boach Point, Cape Colony; Olliphants Vlei River, Cape Colony; Ollishevka, Russia; Ollita, Russia; Ollite, Spain; Ollitorak, Siberia; Ollitoraskil, Cape, Siberia; Olliva, Germany; Olliva, Villa, Paraguay; Olliva (Badajoz), Spain; Olliva (Canary Islands), Spain; Olliva (Valencia), Spain; Ollivar, El, Mexico; Ollivares, Spain; Ollive, Cal.; Ollive, Fla.; Ollive, Ky.; Ollive, Mo.; Ollive, Neb.; Ollive, N. Y.; Ollive, S. C.; Ollive, Tex.; Ollive, Va.; Ollive, W. Va.; Ollive Branch, Ill.; Ollivebranch, La.; Ollive Branch, Miss.; Ollivebranch, N. C.; Ollive Branch, O.; Ollivebridge, N. Y.; Ollive Hill, Ky.; Ollivehill, Tenn.; Ollivira, Brazil; Ollivenga, Brazil; Ollivenbali, Cal.; Ollivenza, Spain; Olliver, Ga.; Olliver, Ill.; Olliver, Ind.; Olliver, N. C.; Olliver (Co.), N. Dak.; Olliver, Pa.; Olliver, Quebec; Olliverea, N. Y.; Olliviera, N. C.; Olliversburg, O.; Olliver Springs, Tenn.; Olliver Sta., Mo.; Ollivea, Mount of, Palestine; Ollivet Slough, Cal.; Ollivet, France; Ollivet, Kan.; Ollivet, Mich.; Ollivet, Mount, Palestine; Ollivet, Mount, Palestine (see Mount of Olivea); Ollivet, S. C.; Ollivet (c.h.), N. Dak.; Ollivet, Wia.; Olliveto, Italy; Olliveville, Va.; Ollivia, Minn.; Ollivia, Pa.; Ollivia, Tex.; Ollivier, La.; Ollivone, Switzerland; Ollivos, Argentina; Ollivos, Point (Lighthouse), Argentina; Ollivenki, Russia; Ollkhovatska, Russia; Ollkusz, Russia; Ollkusz, Russia (on travel map.); Olla, La.; Olla Colgada, Mexico; Ollan, Africa; Ollantayambo, Peru; Ollerton, England; Ollie, Ala.; Ollie, Ia., s.c.'95; Ollie, Va.; Olliergues, France; Ollimoula, France; Olline, Sweden; Ollmeda, Spain; Ollnitz, Ia.; Ollnitz, Kan.; Ollmos, Peru; Ollmos, Tex.; Ollmstead, Ky.; Ollmsted, Ill.; Ollmsted (Co.), Minn.; Ollmsted Falls, O.; Ollmsted Sta., Ala.; Ollmstedville, N. Y.; Ollmsville, Pa.; Ollmus R., Tex.; Ollmütz, Austria; Ollmütz, Austria (on travel map); Ollnes, Neb.; Ollney, Ala.; Ollney, Cal.; Ollney, E. B.; Ollney (c.h.), Ill.; Ollney, Md.; Ollney, Miss.; Ollney, Miss.; Ollney, Oreg.; Ollney, Tex.; Ollneyville, R. I.; Ollio, Africa; Ollio, Va.; Olloculta, Salvador; Ollolag, Mongolia; Ollolohoe, Kongo Free State; Ollokuf (Mt.), Hawaii; Olloli, Africa; Ollomouc, Austria; Ollon-bulak, Chinese Empire; Ollonetz, Russia; Ollonetz (government), Russia; Ollon-nor (lake), Mongolia; Ollonobo, Mongolia; Ollonos (Mt.), Greece; Olloron, France; Olloron, Ile d' (Island), France; Olloron-Sainte-Marie, France; Ollosenega (Island), Samoa; Olloshi, Russia; Ollot, Spain; Ollowalu, Hawaii; Ollpad, British India; Ollpe, Germany; Ollpe, Kan.; Ollriks Bay, Greenland; Ollry, Port, New Hebrides Is.; Olls, Germany; Olls, Germany (on travel map.); Olls (river), Germany; Olls, Germany (on travel map.); Ollsbrücken, Germany; Ollsburg, Kan.; Ollscomp, Quebec; Ollsland, Sweden; Ollshaal, Russia; Ollshanka, Russia; Ollsker, Denmark; Ollsnitz, Germany; Ollst, Netherlands; Ollstrup, Denmark; Ollten, Switzerland; Ollten, Switzerland (on travel map.); Olltenitz, Rumania; Ollteta (river), Rumania; Olltl, Russia; Olltina, Rumania; Ollumbo, Africa; Ollustee, Fla.; Ollustee, Okla.; Ollatanga Island, Philippine Islands; Ollván, Spain; Ollvera, Spain; Ollviopol, Russia; Ollvy (river), Africa; Ollympia (ruins), Greece; Ollympia, Ky.; Ollympia, N. C.; Ollympia, Va.; Ollympia (c.h. and State cap-ital), Wash.; Ollympic Mts., Wash.; Ollympia (Mt.), Greece; Ollympus, Ia.; Ollympus, Tex.; Ollympus (Mt.), Turkey in Europe; Ollympus, Mt., Wash.; Ollympus Mount, Turkey in Asia; Olllyphant, Ark.; Olllyphant, Pa.; Ollm, French Indo-China; Ollm (river), Siberia; Oma, Ark.; Oma (river), Russia; Omeh L., Wash.; Omagh, Ireland; Omaha, Ark.; Omaha, Ga.; Omaha, Ill.; Omaha, Mo.; Omaha (c.h.), Neb.; Omaha, Neb. (local map); Omaha, New Zealand; Omaha, Tex.; Omaha Agency, Neb.; Omaha Ind. Res., Neb.; Omahama, Africa; Omabeke (river), Africa; Omabeke (tribe), Africa; Oman, Desert of, Arabia; Oman (country), Arabia; Oman, Gulf of, Asia; Oman (aultanote), Asia; Omara, Gulf of, Oman; Omara, Wash.; Omar, Del.; Omar, N. Y.; Omard, Mich.; Omarskot, British India; Omarska, Bosnia; Omarsur, Africa; Omarsur, Africa; Omarsur River, Africa; Omasaki (point), Japan; Omash, Mount, Africa; Omataka Mountain, Africa; Omba, Mo.; Ombala, Africa; Ombaindu (region), Africa; Ombanga, Africa; Ombarombonga, Africa; Ombay Island, Dutch East India; Ombay Pass, Dutch East India; Ombersley, England; Ombi, Fort, Argentina; Ombongo, Africa; Ombongo, Great (district), Africa; Ombongo, Little (district), Africa; Ombos, Egypt; Ombotoze Mountain, Africa; Ombroze (river), Italy; Ombu, Argentina; Omburu, Africa; Omdraal, The, Africa; Omdurman, Africa; O'meath, Ireland; Omega, Ala.; Omega, Ark.; Omega, Ill.; Omega, Ind.; Omega, La.; Omega, N. C.; Omega, O.; Omega, Okla.; Omega, Tenn.; Omega, Va.; Omegna, Italy; Omel-shan (Mt.), China; Omelinskaja, Siberia; Omelutsk, Russia; Omemece, N. Dak.; Omemece, Ontario; Omen, Tex.; Omena, Mich.; Omencia River, Canada; Omer, Ky.; Omer, Mich.; Omer, Mo.; Omer, Okla.; Omessa, France; Ometepe, Volcano, Nicaragua; Ometepe, Mexico; Ometepe, Rio (river), Mexico; Ometepe Island, Nicaragua; Ometsuco, Mexico; Onuf (old province), Japan; Onia, Japan; Onia, Manchuria; Onine San (Mt.), Japan; Onio, N. Dak.; Onianancy, Cape, Alaska; Onimo, Sönder, Denmark; Onime Aa (river), Denmark; Onimmen, Netherlands; Onio, Africa; Onio (Island), Denmark; Onio, Honduras; Onio-Moldova, Hungary; Oniolon (river), Siberia; Onionak, Japan; Oniondonga, Africa; Omont, France; Omori, Japan; Ono River, Africa; Onoso, Manchuria; Onpash, Ontario; Onps, W. Va.; Onra, Wia.; Onsk, Central Asia; Onulew (river), Germany; Onulew (river), Russia; Omunbonde, Africa;

Om Uomatako (river), Africa...	112 L 15	Omo I Lan Islands, Oceania...	114 J 7	Oplaca Mountains, Honduras...	66 G 5	Oran, N. Y., a100	12 L 6
Omrambo (river), Africa	112 L 15	Onomea Bay, Hawaii	118 P 5	Opulenzta, Germany, '95, 2,607	87 H 24	Orandai, Mexico	65 C 3
Omuto, Japan	108 L 1	Onomichi, Japan, '87, est.18,707	108 F 6	Opulin, Russia	97 D 6	Oranetz, Russia	96 L 3
Omval, Netherlands	84 B 3	Onon, Siberia	100 O 3	Opau, Eastern Rumelia	98 H 6	Orange, Australl, est.3,240	115 H 6
Ona, Org.	52 A 2	Onondaga, Mich., a425	23 M 13	Opunake, New Zealand	117 E 2	Orange, Cabo d' (cape), Brazil,	71 G 3
Ona, W. Va., a150	35 B 4	Onondaga, N. Y.	12 K 5	Oparo (Island), Oceania (see Itapa)	114 N 7	Orange, Cal., 866	57 H 9
Onaga, Kan., a.c.'95, 519	32 F 2	Onondaga (Co.), N. Y., 146,247	13 K 6	Opatovae, Hungary	89 K 6	Orange (Co.), Cal., 13,589	57 H 9
Onahama, Japan	108 K 5	Onondaga, Ontario	60 E 4	Opatow, Russia, '90, est.6,023	97 C 6	Orange, Conn., place, a1,000;	
Onalaska, Wis., s.c.'95, 1,634	24 D 7	Onondaga Castle, N. Y., a125	12 K 6	Opava, Austria (see Troppau)	89 K 2	town, 4,537	10 O 4
Onamia, L., Minn.	25 D 3	Onondaga Indian Res., N. Y.	12 K 6	Opdal (Buskerud), Norway	95 F 6	Orange, Fla.	39 G 2
Onan, Bir, Africa	111 F 5	Onondaga L., N. Y.	12 K 5	Opdal (Södure Trondhjem), Norway	95 F 5	Orange, France, '91, 9,859	81 K 8
Onancock, Va., a1,475	34 M 5	Onodaga Valley, N. Y., a200	12 K 5	Opdyke, Ill., a200	21 H 9	Orange, France (on travel map)	74 G 6
Onano, Italy	94 L 9	Onodova, Lake, Africa	112 L 15	Opechee, Mich., a1,600	22 E 3	Orange, Ga.	35 C 3
Onarga, Ill., 994	20 K 4	Onon-gol (river), Mongolia	107 J 1	Opekiska, W. Va., a100	35 G 1	Orange, Cape, Haiti	68 B 7
Onate, Spain, '87, 6,152	83 K 1	Onota, L., Mass.	8 A 3	Opel, Mo.	30 F 4	Orange, Ind., a200	19 B 5
Onativia Sta., N. Y.	12 K 6	Onata, Mich., a150	22 G 5	Opelka (c.h.), Ala., 3,703	42 G 5	Orange (Co.), Ind., 14,678	19 C 7
Onava, Mexico	64 D 4	Onoville, N. Y., a350	13 D 7	Ophella, Ga., a125	44 G 4	Orange, Kan.	32 B 2
Onava, N. Mex.	55 L 3	Osaker, Norway	95 G 3	Opelousa (c.h.), La., 1,572	45 E 5	Orange, Mass., a.c.'95, town,	
Onavas, Mexico	64 E 3	Osaka, Sweden	95 G 8	Open Bay, Bismarck Archipelago	116 J 2	5,361; village, 4,895	8 E 2
Onawa (c.h.), Ia., a.c.'95, 1,675	28 A 3	Osabjerg, Denmark	88 H 5	Open Bay, New Zealand	117 I 4	Orange, N. J., s.c.'95, 22,792	14 G 2
Onawa, Me.	6 E 5	Osat, Ark.	44 G 2	Open Downs, High, Australia	115 G 4	Orange (Co.), N. Y., 97,859	11 O 9
Onaway, Mich.	23 N 7	Onset, Mass., village, s.c.'95,		Open L., Ark.	44 G 1	Orange (Co.), N. C., 14,948	36 L 2
Onabingwin, Burma	106 C 7	452	9 F 6	Open L., Ark.	44 G 1	Orange, Pa., a200	15 L 4
Onchao, Isle of Man	76 D 4	Onset Bny, Mass.	9 F 6	Open Meadows, N. Y.	13 C 7	Orange (Co.), Tex., 4,770	46 O 7
Onchots, N. Y.	12 O 3	Onset Jc., Mass.	9 F 5	Opehsaw, England	76 Q 2	Orange (c.h.), Tex., '90, 3,173;	
Onderste Doorns, Cape Colony	113 E 6	Oas Isla (Island), Spala	83 C 2	Opeoago Lake, Little, Ontario	60 H 2	'97, n5,500	46 O 7
Ondanga Land, Africa	112 L 15	Oaslev, Denmark	88 K 7	Opequon, Va.	34 G 2	Orange, Vt., town, 589	7 E 6
Ondverdamer (point), Iceland	88 M 2	Oaslou, Anatralla	115 B 4	Ophelm, Ill., a125	20 E 3	Orange (Co.), Vt., 19,575	7 E 6
Oodnyna, Africa	112 K 16	Oaslow, Ia., a.c.'95, 249	28 L 3	Ophella, Ga.	38 F 4	Orange (Co.), Va., 12,814	34 G 4
Ooal, S. C.	37 D 1	Oaslow (Co.), N. C., 10,303	36 P 5	Ophella, Ia.	45 K 5	Orange (c.h.), Va., 671	34 G 4
O'Neals, Cal.	57 F 5	Oaslow Bay, N. C.	36 P 5	Ophella, Va.	34 L 5	Orange, W. Va.	25 C 4
One and One Half Mile Open- ing, Australia	115 H 2	Onsong, Korea	108 D 2	Ophella, W. Va., a175	35 E 4	Orange, Wis., a100	24 B 3
Oneata (Islands), Fiji	117 D 4	Onsö Station, Norway	95 D 3	Ophir, Cal., a200	56 D 4	Orange Bay, Newfoundland	39 J 5
Oneco, Conn., a350	10 H 3	Onstadsjö, Norway	95 E 2	Ophir, Col., a200	53 C 7	Orangeburg, Ky., a125	40 J 3
Oneco, Fla., a100	39 L 8	Onsted, Mich., a175	23 N 14	Ophir, Mont.	49 D 3	Orangeburg, N. Y., a100	11 N 13
Oneco, Ill.	20 F 1	Ontnke (Mt.), Japan	108 H 6	Ophir, Oreg.	52 A 4	Orangeburg (Co.), S. C., 49- 333	37 G 5
Onega, Russia, est.2,768	96 G 3	Ontario, Cul., 683	57 H 8	Ophir, Mount (volcano), Suma- tra	116 B 4	Orangeburg (c.h.), S. C.,	
Onega, Cape, Russia	96 G 2	Ontario (province), Canada, '91,		Ophir, Utah, a225	54 K 2	2,964	37 G 4
Onega, Lake, Russia	96 G 3	2,114,475	59 N 7	Ophir, Wash.	51 F 1	Orange Butte, Ariz.	55 F 6
Onega (river), Russia	96 G 3	Ontario, Ill.	20 E 3	Ophir Mt., Cal.	57 H 6	Orange Cay, Bahama Islands	67 F 2
Onega Bay, Russia	96 G 3	Ontario, Ind., a175	19 F 1	Ophthalma Isage, Australia	115 B 4	Orange City, Fla., s.c.'95, 337	39 O 5
Oneglia, Italy, '81, 7,286	33 D 7	Ontario, Ia., a175	28 F 3	Oplca, Salvador	66 F 6	Orange City (c.h.), Ia., a.c.'95,	
Onego, W. Va.	35 H 3	Ontario, Kan.	32 G 2	Opldusa (Island), Turkey in Asia	99 O 7	1,480	28 A 1
Onehouse, England	77 L 2	Ontario, N. Y., a1,000	13 H 5	Ople, Ind. Ty.	48 G 6	Orange City Jc., Fla.	39 O 5
One Hundred and Fifty Mile House, British Columbia	63 F 3	Ontario (Co.), N. Y., 48,453	13 H 6	Ople, Va.	34 G 7	Orange Cr., S. C.	37 A 5
Onehunga, New Zealand, '91,		Ontario, O., a200	17 E 3	Oplka, Africa	112 K 11	Orangedale, Nova Scotia	62 H 4
2,924; '96, 2,913	117 E 3	Ontario, Lake, Ontario	60 G 4	Opladen, Germany, '95, 3,902	86 K 5	Orange Farm, N. Y.	11 O 9
Onelda, Idaho, a100	50 G 7	Ontario (county), Ontario, '91,		Oposndi, Africa	112 J 10	Orange Free State, Africa, '90,	
Oneldn (Co.), Idaho, 6,819	50 G 7	58,543	60 F 3	Opo, Africa	111 H 9	est.207,503	109 H 7
Onelda, Ill., 699	20 E 3	Ontario (large scale map of)	60	Opo (river), Africa	111 H 9	Orange Free State (large scale map of)	113 H 5
Onelda, Ia.	28 L 2	Ontario, Oreg., n250	52 H 2	Opoeca, Bolivia	70 D 7	Orange Grove, Miss.	43 G 10
Onelda, Kan.	32 G 2	Ontario, L. U. S.	5 L 2	Opoehka, Russia, est.5,845	97 G 3	Orange Heights, Fla., a.c.'95,	
Onelda, N. Y., 6,083	12 L 5	Ontario, Va.	34 G 7	Opochna, Austria	90 N 3	400	39 M 3
Onelda (Co.), N. Y., 122,922	12 M 5	Ontario, Wis., a.c.'95, 352	24 E 7	Opochno, Russia, est.5,766	97 C 6	Orange Hill, Fla.	39 E 1
Onelda, Okla.	48 G 3	Ontario Bench, N. Y.	13 G 5	Opochno, Russia, est.5,766	97 C 6	Orange Island, Arctic Region	3 J 2
Onelda, Tenn., a100	41 M 1	Ontario Center, N. Y., a200	13 H 5	Opolls, Kan., s.c.'95, 169	32 H 4	Orange Kloof (Mt.), Cape Col- ony	113 B 6
Onelda, Wis.	24 K 5	Ootarioville, Ill., n250	20 J 1	Oporto, Africa	112 J 11	Orange L., Fla.	39 M 4
Onelda (Co.), Wis., s.c.'95, 7,600	24 G 3	Ootariente, Spain, '87, 11,165	83 M 6	Oporto, Portugal, '90, est.139- 856	83 D 3	Orange Lake, Fla., a100	39 M 4
Onelda Castle, N. Y., 317	12 L 5	Ootero, Mt., N. Y.	11 S 8	Oporto (district), Portugal, '90,		Orange Mound, Fla.	39 P 5
Onelda L., N. Y.	12 L 5	Ootienha, Spala	83 M 3	550,391	83 D 3	Orangepark, Fla., a.c.'95, 300	39 N 2
Onelda Mills, O., a100	17 H 3	Ootokhon, Mongolia	107 L 1	Oposhaia, Russia	97 K 7	Orangeport, N. Y.	13 E 5
Onelda Sta., O.	17 H 3	Onton, Ky.	40 B 5	Opossum Bayou, Miss.	43 D 2	Orangerie, France	80 L 3
Onelda Valley, N. Y., n300	12 L 5	Ontonagon (Co.), Mich., 3,756	22 B 4	Oposura, Mexico (see Moctezu- ma)	64 D 3	Orangerie Bay, New Guinea (British)	116 J 3
O'Neill, Mt., Wash.	51 B 2	Ontonagon Ind. Res., Mich.	22 C 4	Opoiteca, Honduras	66 H 5	Orange River, Africa	113 D 5
O'Neill (c.h.), Neb., 1,226	29 F 1	Oonndar Fjördr (ford), Iceland	88 M 1	Opotki, New Zealand, '91, 582	117 G 4	Orange River Free State, Africa (see Orange Free State)	113 H 5
Onelze, Arabia (see Aneyzab)	102 J 4	Onward, Ind., a200	19 D 3	Oppa (river), Germany	85 M 26	Orange Springs, Fla., n100	39 N 3
Onekama, Mich., a775	23 J 9	Onyx, Cal.	57 G 7	Oppetn (bezirk), Germany, '95,	87 L 26	Ornetown, N. Y., town, '90,	
Onekama Jc., Mich.	23 J 9	Onyx, Idaho	50 G 7	1,709,829	87 L 27	10,343	11 N 13
Onekotan (Island), Japan	108 P 2	Onyx, Okla.	50 G 7	Oppetn, Germany (on travel map)	74 N 3	Orange Town (Saint Eustatius), West Indies	68½ F 6
Oneonta, Cal., a200	57 H 10	Oozal, France	82 C 5	Oppenau, Germany	86 Q 7	Orange Valley, N. J. (see Orange)	14 G 2
Oneonta, Ky.	40 H 3	Oozo (river), Africa	112 K 13	Oppenheim, Germany, '90, 3,425	86 N 7	Orange Valley, Ontario	60 F 2
Oneonta, Minn.	25 E 4	Ooddepore, British India (see Udulpur)	104 D 7	Oppenheim, Germany (on travel map)	74 J 4	Orangeville, Ill., 347	20 F 1
Oneonta, N. Y., '90, G,272; '97, a7,500	12 M 7	Oodaadatta, Australia	115 E 5	Oppenheim, N. Y., a950	12 N 5	Orangeville, Ind., a100	19 O 7
Oneonta, Oreg.	52 C 1	Ooguhik, Alaska (see Ugashik)	58 L 8	Opostad, Milan	25 D 3	Orangeville, Mich., a200	33 G 5
Oneonto (c.h.), Ala., a650	42 E 3	Oogabih R., Alaska (see Ugas- hik)	58 L 8	Optima, Okla.	48 D 7	Orangeville, N. Y.	13 F 6
Oneta, Tex.	46 M 6	Oogah Sta., Ind. Ty.	48 L 2	Opton, Pa.	16 F 2	Orangeville, O., a400	17 J 2
Onezshkol, Ozoro (lake), Russia (see Onega)	97 K 1	Ooltewah (c.h.), Tenn., 233	41 M 4	Opua, New Zealand, '96, est.140	117 E 2	Orangeville, Pa., a550	15 K 4
Ong, Neb., a175	29 G 3	Oomnak I., Alaska (see Umnak)	58 E 10	Opuk, Cape, Russia	97 L 9	Orangeville, Utah, a.c.'95, 672	54 M 3
Ongadyera, Africa	112 K 15	Oomalaska I., Alaska (see Uma- naska)	58 F 9	Opukhinski, Cape, Siberia	100 U 2	Orange Island, Africa	111 B 8
Ongar, Chipping, England	77 J 4	Ooaminak I., Alaska (see Umi- nak)	58 G 9	Opunake, New Zealand, '91, 289	117 E 4	Orani, Italy, '81, 2,534	92 C 7
Ongar, High, England	77 J 4	Oos, Germany	86 P 7	Opus, Fort, Austria	89 J 8	Orani, Philippine Islands, '87,	
Ongars River, Cape Colony	113 F 6	Oostacker, Belgium, '90, 4,773	84 C 6	Oputo, Mexico	64 D 2	5,944	118 H 7
Ongasvaara (Mt.), Finland	95 O 3	Oostaaaula, Ga.	38 A 2	Opwyck, Belgium, '90, 4,730	84 D 7	Oranienbaum, Germany	85 J 15
Onga (Island), Fiji	117 D 4	Oostannaula R., Ga.	38 B 2	Oquawka (c.h.), Ill., n1,000	20 D 4	Oranienbaum, Russia, est.3,350	97 G 2
Ongeluks Nek (Mt.), Africa	113 H 6	Oostburg, Netherlands, com- mune, '94, est.1,990	84 C 6	Quirrh Mts., Utah	54 B 7	Oranienburg, Germany, '95,	
Ongia, Mongolia	107 G 1	Ooathurg, Wis., a100	24 L 7	Ora, Ala.	42 C 1	6,912	85 G 17
Ongin River, Mongolia	107 G 1	Oostesmp, Belgium, '90, 5,932	84 B 6	Ora, Ill. (see Oraville)	21 G 1	Oranje Canal, Netherlands	84 J 3
Onglous, Les, France	81 C 12	Oosterbont, Netherlands, com- mune, '89, 10,425; '94, est.11- 291	84 E 5	Ora, Ind. (a200)	19 C 2	Oranjestad, Curaçao, South America	70 D 1
Ongole, British India, '91, 10- 860	105 H 12	Oosterleeke, Netherlands	84 F 3	Ora, N. C.	36 N 4	Oranmore, Ireland	79 D 5
Ongova (tribe), Africa	112 M 15	Ooster Schelde (river), or East Schelde, Netherlands	84 C 5	Ora, S. C.	37 D 2	Orany, Russia	97 E 4
Ongwa, Peru	70 C 6	Oosterzele, Belgium, '90, 7,733	84 C 7	Ora, Tenn.	41 M 4	Orari, New Zealand, '96, a400	117 D 8
Ongtong Java (Island), Solomon Islands	117 K 3	Oostkuat (residency), Sumatra (see East Coast)	116 B 4	Ora, Tex.	46 N 6	Orasund (sound), Denmark (see The Sound)	88 M 5
Ongulzi River, Africa	112 R 15	Oostmaile, Belgium, '90, 1,035	84 E 6	Ora, Va.	34 D 3	Orat, Camp of, Mongolia	107 H 2
Oni, Russia	96 H 7	Oostrooebeke, Belgium, '90,	84 B 7	Oracle, Ariz.	55 E 6	Orat (province), Mongolia	107 H 2
Onibe (river), Madagascar	112 S 14	Ootzsan, Netherlands, com- mune, '94, est.3,103	84 A 2	Oradell, N. J., a200	14 H 2	Oraville, Ill., 125	21 G 10
Onia, Ga.	38 H 1	Ootacamad, British India, '91, 15,053	105 F 14	Oradur-sur-Yayres, France	81 G 7	Orayichahanya, Hungary, '90,	
Onida (c.h.), S. Dak., a100	27 E 2	Ootsabunkut Lake, British Col- umbia (see Tebutasely Lake)	63 E 3	Orafo, Neb.	29 D 3	4,115	89 N 6
Onikina Mountain, Russia	96 K 2	Opaka, Bulgaria	98 J 5	Orab, Turkey in Asia	101 F 7	Orb (river), France	81 B 12
Onkshy, Russia	97 E 4	Opal, Wyo.	50 J 8	Orabovika, Hungary	89 J 6	Orb. Germany, '95, 3,440	86 G 9
Onia Baaik (district), New Guinea (Dutch)	116 H 5			Oralson, France	81 G 10	Örbæk, Denmark	88 H 6
Onis, Cángas de, Spala, '87, 10- 301	83 H 1			Oral, Tenn.	41 N 3	Orbais, France	82 H 3
Ouitsha, Africa	111 H 9			Oral Oaks, Va.	34 G 7	Orbassano, Italy	93 B 4
Onkopa, Cape, Celebes	116 E 5			Oraluk (Island), Oceania	114 G 4	Orbe, Switzerland, '88, 1,620	91 A 4
Onley, Va.	34 M 5			Oramel, N. Y., n225	13 F 7	Orbe (river), Switzerland	91 A 5
Only, Tenn.	41 F 3			Oran, Algeria, '91, 73,839	111 F 2	Orbec, France	82 A 2
Ono Take (Mt.), Japan	108 P 6			Oran, Argentina	72 E 8	Orbetello, Italy	94 K 10
Ono, Cal.	56 C 2			Oran, Kara, Turkey in Asia	101 D 4	Orblo (river), Spain	83 G 2
Ono (Island), Fiji	117 B 4			Oran, Mo., 271	31 N 10	Orblsonia, Pa., 963	16 G 6
Ono, Japan, '86, est.9,864	108 H 6						
Ono, Neb.	29 F 2						
Ono, Wis.	24 B 5						
Ono, Wyo.	50 N 6						
Onostoa (Island), Gilbert Is.	117 N 6						

Orbiston, O., a275	18 F 5	Orepuki, New Zealand, '96	117 B 9	Örkedalsören, Norway, a900	95 F 5	Orofino, Cal.	56 C 1
Orbitello, Kwd.	32 D 3	a800	117 B 9	Orkhon River, Mongolia	107 G 1	Oro Flou Cr., Idaho	59 C 3
Orbyhus, Sweden	95 K 6	(Oreore Mountains, Africa)	112 J 11	Orkhon, Lake, Chinese Empire	107 D 1	Orok-nor (lake), Mongolia	107 F 1
Orea, Alaska, a475	58 R 6	Orestea (river), Russia	97 G 5	Orkla (river), Norway	95 G 5	Ordozou, Cerro de (Mt.), Chile	72 J 13
Oreana I., Wash.	51 C 1	Orestea, Ala.	42 D 7	Orkney (county), Scotland, '91		Orono (country), Africa (see Gallia)	112 Q 10
Orecha, British India	104 G 7	Öresund, Denmark (see The Sound)	88 M 5	Orkney Islands, South, Antarctic Ocean	2 E 7	Oronocto, New Brunswick	62 C 4
Orechamps, France	82 M 6	Oretown, Ore.	52 B 1	Orkney Islands, Scotland, '91		Orono, Switzerland	91 C 5
Orebanie, Bulgaria	98 F 6	Oreville, S. Dak.	27 A 3	Orkney Springs, Va.	78 K 1	Oroondo, Wash.	51 E 2
Orebard, Ark., a300	44 F 2	Orfano, Turkey in Europe, a5,000	98 G 8	Orla, Mo.	34 F 3	Orono, Me., town, 2,790	6 F 6
Orebard, Col.	53 K 2	Orfano, Gulf of, Turkey in Europe (see Gulf of Bendino)	98 G 8	Orlams (region), Africa	31 G 9	Orono, Mich., a150	23 K 10
Orebard, Idaho	50 D 0	Orford, England, '91, 7,345	75 P 9	Orland, Cal., 440	56 C 3	Orono, Ontario	60 G 4
Orebard, Ia., a300	28 H 1	Orford, N. H., town, 916	7 F 7	Orland, Ill., a325	20 K 2	Oronoco, Miss., a250	25 E 5
Orebard Kan.	32 H 3	Orford, Pt., Ore.	52 A 4	Orland, Me., town, 1,390	6 F 6	Oronogo, Mo., a700	31 D 10
Orebard, Ky.	40 L 5	Orford Ness (point), England	75 Q 9	Orland, O.	18 F 6	Oroonoke, Conn., a100	10 C 5
Orebard, Neb., a150	29 F 1	Orfordville, N. H.	7 F 7	Orland, S. Dak.	27 G 3	Oronoque, Kan.	32 C 2
Orebard, O.	18 C 5	Orfordville, Wis., a400	24 H 9	Örlandet, Norway	95 F 5	Oronsay (island), Scotland	78 D 7
Orebard Hill, Ga., a150	38 C 5	Orga (river), France	82 E 3	Orlando, Ark.	44 H 7	Orosay (island), Scotland, '91	78 E 6
Orebard Hill, Mich.	23 O 7	Organs, France	82 J 4	Orlando (c.h.), Fla., a.c.'95		Orosayas (river), Turkey in Asia (see Nahr el-Asi)	101 F 4
Orebard Knob, Tenn.	41 R 4	Organs, Spain	83 J 5	2,993	39 O 5	Oros Bay, Wla.	24 F 1
Orebard Lake, Mich., a100	20 P 12	Organs Pipes, Mont.	49 G 2	Orlando, Capo (cape), Italy	94 M 13	Orosiab, Persia (see Urumi-lah)	103 A 2
Orebard Mines, Ill., a175	23 F 4	Orgaz, Spain	83 J 5	Orlando, Neb.	29 B 2	Oropesa (Toledo), Spain	83 G 5
Orebard Park, N. Y., a500	13 E 6	Orgelof, Russia, est. 6,689	97 G 8	Orlando, Okla., a275	48 H 2	Oropesa (Valencia), Spain	83 N 4
Orebard Place, Ill.	21 A 8	Orgéon, Belgium, '90, 1,314	84 F 9	Orleans (old province), France	80 B 2	Oropos (river), Greece	99 H 4
Orechsas, Wab., a150	51 C 4	Orgéon, France	82 D 4	Orleans, Cal., a100	56 B 1	Oropos (river), Greece	99 H 4
Orchardville, Ill.	21 H 8	Orgeva, Spain	83 J 8	Orléans, France, '96, 66,619	82 D 5	Oropos (river), Greece	99 H 4
Orchid, Fla.	39 Q 7	Orgeva, France	81 F 11	Orléans, Canal d., France	82 E 5	Oros (Mt.), Greece	99 H 5
Orchid, Mo.	30 C 5	Orl, Laguna de (lake), Santo Domingo	68 E 5	Orléans, France (on travel map)	74 E 5	Oros, Gulf of Hagios, Turkey	98 F 8
Orchid, Va.	34 H 5	Orla, Italy, '81, 7,765	92 L 7	Orléans, Ind., 857	19 C 7	Oros, Hagios (peninsula), Turkey in Europe	98 G 8
Orchlea, France, '91, 3,918	80 J 2	Orla, Spain, '87, 5,749	83 K 7	Orléans, Ia.	28 C 1	Orosfaza, Hungary, '90, 19,956	89 M 5
Orchilla (island), Venezuela	70 D 1	Orl-chun, Korea	108 C 3	Orléans (Co.), La., 242,039	45 K 6	Orosli, Turkey in Europe	98 B 7
Orchomenos (ruins), Greece	99 F 5	Orlek, Cal.	56 A 1	Orléans (Co.), La., 242,039	45 K 6	Orosli, Cal., a300	57 F 6
Orchy, River, Scotland	78 G 7	Orle, Okla.	48 G 1	Orléans, Mass., a.c.'95, town, 1,198; vll., a300	8 P 5	Orosli, Volcano, Costa Rica	66 K 9
Orela (river), Italy	94 K 9	Orle Khof, Russia	97 L 8	Orléans, Mich., a200	23 L 11	Orosli (Cartago), Costa Rica	66 M 10
Oreo (river), Italy	93 C 4	Orient, Cal.	53 G 6	Orléans, Neb., 812	29 E 3	Orosli (Guanacaste), Costa Rica	66 K 9
Oreonea, Porto Rico	68 A 3	Orient, Fla.	28 E 5	Orléans, N. Y., a475	13 H 6	Orotava, Spain, '87, 8,876	83 M 8
Oreop, England	75 G 10	Orient, Ia., a.c.'95, 248	6 H 4	Orléans (Co.), N. Y., 30,803	13 F 5	Oroté, Point, Guam, Ladrone Is.	117 N 2
Oreutt, Ind. Ty.	48 K 3	Orient, Me., town, 244	11 S 9	Orléans, Isle of, Quebec	61 N 5	Oroté Island, Guam, Ladrone Is.	117 N 2
Ord, Mt., Ariz.	55 D 5	Orient, N. Y., 808	18 D 5	Orléans, S. Dak.	27 E 1	Oroté Peninsula, Guam, Ladrone Is.	117 N 2
Ord (c.h.), Neb., 1,208	29 F 2	Orient, O.	52 C 1	Orléans (Co.), Vt., 22,101	7 E 3	Oroté Is.	117 N 2
Ord, Mt., Tex.	47 D 7	Orient, Oreg.	52 C 1	Orléans, Wis.	24 K 4	Oroust, Sweden	95 G 7
Orda, Africa	110 R 8	Orient, S. Dak., a100	27 E 2	Orléans Crossroads, W. Va., a300	35 K 1	Oroville (c.h.), Cal., 1,787	56 D 3
Ordaljavre (lake), Norway	95 Q 1	Orient, Wash.	51 D 1	Orléans Four Corners, N. Y.	12 L 3	Oroville, Wash.	51 F 1
Ordeh, Africa (see New Dongo-la)	110 O 6	Orient, Wis.	24 D 1	Orléans Road, Md.	33 D 2	Oroya, Peru	70 B 6
Ordeh, El, Egypt	110 O 6	Oriental, Cal.	56 C 3	Orléansville, Algeria, '91, 3,096	111 G 1	Orphan Home, Tex.	46 L 5
Ordenea, Spain, '87, 6,471	83 D 1	Oriental, Nev.	54 E 5	Orlena, Tex.	46 K 4	Orpheus, O., a275	18 F 7
Orderville, Utah, a.c.'95, 499	54 K 6	Oriental, N. J.	14 F 6	Orlia, Russia	97 E 5	Orphir, Scotland	78 K 2
Ordos (region), Mongolia	107 H 3	Oriental, N. C., a300	26 Q 4	Orliako, Turkey in Europe	98 F 7	Orplierre, France	81 L 8
Ord Penk, Ariz.	55 F 5	Oriental, Pa., a250	15 H 5	Orlia, Russia	97 J 7	Orplington, England	77 H 5
Ord River, Australia	115 D 3	Oriental, Punta (point; Crab Island), Porto Rico	68 A 3	Orliako, Turkey in Europe	98 F 7	Orpand, Switzerland, '88, 502	91 D 3
Ordu, Turkey in Asia, a5,300	101 G 2	Orient Bay (Saint Martin), West Indies	68 A 3	Orliako, Turkey in Europe	98 F 7	Orr, Ind. Ty.	48 G 6
Ordubad, Russia, est. 4,199	96 J 8	Oriente (province), Ecuador, '89, a80,000	70 B 4	Orliako, Turkey in Europe	98 F 7	Orr, Ky., a175	40 G 4
Orduna, Spain	83 K 2	Oriente (province), Ecuador, '89, a80,000	70 B 4	Orliako, Turkey in Europe	98 F 7	Orr, N. Dak.	26 G 1
Ordway, Cal., a250	53 L 6	Oriente Heights (part of Boston), Mass.	9 E 3	Orliako, Turkey in Europe	98 F 7	Orransee (lake), Germany	87 G 34
Ordway, S. Dak., a200	27 F 1	Oriente Pt., N. Y.	11 S 9	Orliako, Turkey in Europe	98 F 7	Öre, Denmark	88 D 4
Ordway L., N. Dak.	26 D 2	Oriigny, France	82 H 1	Orliako, Turkey in Europe	98 F 7	Öre, Mo., 370	39 D 6
Ore, Mo.	30 D 7	Oriigny (river), France	82 J 1	Orliako, Turkey in Europe	98 F 7	Öre, River, Scotland	78 G 4
Öre, Norway	95 E 5	Oriigny-le-Roux, France	82 B 4	Orliako, Turkey in Europe	98 F 7	Orrington, Me., town, 1,406	6 F 6
Ore, Sweden	95 J 6	Orihpää, Russia	97 D 1	Orliako, Turkey in Europe	98 F 7	Orris, Cal.	57 F 7
Oreana, Idaho, a100	50 C 6	Orihuca, Spain, '87, 24,364	93 L 6	Orliako, Turkey in Europe	98 F 7	Orook, Minn., a100	25 D 4
Oreanna, Ill., a200	20 H 6	Orihvesi, Russia	97 D 1	Orliako, Turkey in Europe	98 F 7	Orrs, Cal.	56 B 3
Oreanna, Nev.	54 D 2	Orkhon, Mongolia	107 E 1	Orliako, Turkey in Europe	98 F 7	Orrs, O.	17 G 3
Orebank, Va.	34 G 5	Orikhovo, Russia	97 D 1	Orliako, Turkey in Europe	98 F 7	Orrville, Ala., 321	42 C 6
Örebro, Sweden, '96, 17,502	95 J 7	Orikhovo, Russia	97 D 1	Orliako, Turkey in Europe	98 F 7	Orrville, O., 1,765	17 G 3
Örebro (län), Sweden, '95, est. 188,771	95 J 7	Orikhovo, Russia	97 D 1	Orliako, Turkey in Europe	98 F 7	Orry, France	82 F 2
Ore Elf (river), Sweden	95 L 4	Orikhovo, Russia	97 D 1	Orliako, Turkey in Europe	98 F 7	Orsn, Sweden	95 J 4
Orefield, Pa., a200	15 L 5	Orikhovo, Russia	97 D 1	Orliako, Turkey in Europe	98 F 7	Orsaja, Torre, Italy	94 S 14
Orefonde, Africa	111 C 6	Orikhovo, Russia	97 D 1	Orliako, Turkey in Europe	98 F 7	Orsara di Puglia, Italy, '81, 5,295	94 S 12
Oregon (c.h.), Ill., 1,566	20 G 1	Orikhovo, Russia	97 D 1	Orliako, Turkey in Europe	98 F 7	Orsay, France	82 E 3
Oregon, Ind.	19 E 7	Orikhovo, Russia	97 D 1	Orliako, Turkey in Europe	98 F 7	Orsera, Switzerland (see Andermatt)	91 H 5
Oregon (Co.), Mo., 10,467	31 K 11	Orikhovo, Russia	97 D 1	Orliako, Turkey in Europe	98 F 7	Orsett, England	77 J 4
Oregon (c.h.), Mo., 948	30 B 5	Orikhovo, Russia	97 D 1	Orliako, Turkey in Europe	98 F 7	Orsett L., Wash. (see Ozette L.)	39 L 6
Oregon, N. C.	36 K 2	Orikhovo, Russia	97 D 1	Orliako, Turkey in Europe	98 F 7	Orsha, Russia, est. 6,022	97 H 4
Oregon, Pa., a225	15 K 6	Orikhovo, Russia	97 D 1	Orliako, Turkey in Europe	98 F 7	Orosiere, Switzerland, '88, 631	91 D 6
Oregon, Tenn.	41 J 4	Orikhovo, Russia	97 D 1	Orliako, Turkey in Europe	98 F 7	Orsk, Russia, est. 21,788	96 L 5
Oregon (State), U. S., '90, 313,767	5 B 2	Orikhovo, Russia	97 D 1	Orliako, Turkey in Europe	98 F 7	Örskog, Norway	95 E 5
Oregon (State), U. S. (large scale map of)	52	Orikhovo, Russia	97 D 1	Orliako, Turkey in Europe	98 F 7	Orso, Capo d' (cape), Italy	94 R 13
Oregon, Wla., a.c.'95, 637	24 H 9	Orikhovo, Russia	97 D 1	Orliako, Turkey in Europe	98 F 7	Orosogna, Italy	94 Q 10
Oregon City (c.h.), Oreg., '90, 3,062; '97, 3,500	52 C 1	Orikhovo, Russia	97 D 1	Orliako, Turkey in Europe	98 F 7	Orsova, Alt., Hungary	89 O 7
Oregon Cr., Oreg.	52 H 4	Orikhovo, Russia	97 D 1	Orliako, Turkey in Europe	98 F 7	Orsova, Neu., Hungary	89 O 7
Oregon Gulch, Mont.	49 A 2	Orikhovo, Russia	97 D 1	Orliako, Turkey in Europe	98 F 7	Orsova, Old, Hungary (see Alt-Orsova)	89 O 7
Oregon Hill, Pa.	15 H 3	Orikhovo, Russia	97 D 1	Orliako, Turkey in Europe	98 F 7	Orsova, New, Hungary (see Neu-Orsova)	89 O 7
Oregon House, Cal.	56 D 3	Orikhovo, Russia	97 D 1	Orliako, Turkey in Europe	98 F 7	Örsted (Odense), Denmark	88 F 6
Oregonia, Ala.	42 C 4	Orikhovo, Russia	97 D 1	Orliako, Turkey in Europe	98 F 7	Örsted (Randers), Denmark	88 G 3
Oregoula, O., a100	18 B 6	Orikhovo, Russia	97 D 1	Orliako, Turkey in Europe	98 F 7	Örsten, Norway	95 E 5
Oregon Inlet, N. C.	36 S 3	Orikhovo, Russia	97 D 1	Orliako, Turkey in Europe	98 F 7	Örsters Park, Denmark	88 F 5
Öregund, Sweden, '91, 938	95 L 6	Orikhovo, Russia	97 D 1	Orliako, Turkey in Europe	98 F 7	Ort, O.	18 E 7
Orehill, Conn., a800	10 B 2	Orikhovo, Russia	97 D 1	Orliako, Turkey in Europe	98 F 7	Orta, Italy, '81, 641	93 D 3
Orehill, N. C., a200	36 L 3	Orikhovo, Russia	97 D 1	Orliako, Turkey in Europe	98 F 7	Orta, Lago dl (lake), Italy	93 D 3
Ore Hill, Pa., a275	16 F 6	Orikhovo, Russia	97 D 1	Orliako, Turkey in Europe	98 F 7	Ortakli, Rumania	98 L 3
O'Reilly Island, Arctic Region	3 E 9	Orikhovo, Russia	97 D 1	Orliako, Turkey in Europe	98 F 7	Ortakli, Turkey in Europe	98 H 7
Orejones (Indian tribe), Colombia	70 C 4	Orikhovo, Russia	97 D 1	Orliako, Turkey in Europe	98 F 7	Ortakli, Turkey in Asia, a2,000	101 F 4
Oreknob, Ky.	40 L 6	Orikhovo, Russia	97 D 1	Orliako, Turkey in Europe	98 F 7	Ortakli, Turkey in Europe	98 F 1
Orel, Russia, '97, 68,557	97 L 5	Orikhovo, Russia	97 D 1	Orliako, Turkey in Europe	98 F 7	Ortakli, Turkey in Europe	98 J 7
Orel (government), Russia, '97, 2,054,609	97 K 5	Orikhovo, Russia	97 D 1	Orliako, Turkey in Europe	98 F 7	Orta Nova, Italy, '81, 4,464	94 T 12
Orel (river), Russia	97 K 7	Orikhovo, Russia	97 D 1	Orliako, Turkey in Europe	98 F 7	Orte, Italy, '81, 2,884	94 M 10
Orelka (river), Russia	97 K 7	Orikhovo, Russia	97 D 1	Orliako, Turkey in Europe	98 F 7	Ortega, Colombia	70 B 3
Orellana, Francisco de (explorer's route), South America	69 J 4	Orikhovo, Russia	97 D 1	Orliako, Turkey in Europe	98 F 7	Ortega, Cabo (cape), Spain	83 D 1
Ore Mountains, Austria (see Erz Mts.)	90 G 2	Orikhovo, Russia	97 D 1	Orliako, Turkey in Europe	98 F 7	Ortega, Rio (river), Colombia	70 C 3
Ore Mountains, Germany (see Erz Mts.)	86 L 17	Orikhovo, Russia	97 D 1	Orliako, Turkey in Europe	98 F 7	Ortelsburg, Germany, '95, 3,200	87 E 32
Oren, Turkey in Asia	101 F 2	Orikhovo, Russia	97 D 1	Orliako, Turkey in Europe	98 F 7	Orotenuu (region), Germany	86 C 6
Orenburg, Russia, '97, 72,740	96 L 5	Orikhovo, Russia	97 D 1	Orliako, Turkey in Europe	98 F 7	Orth, Ind., a100	19 C 4
Orenburg (government), Russia, '97, 1,698,388	96 L 5	Orikhovo, Russia	97 D 1	Orliako, Turkey in Europe	98 F 7	Orthez, France, '91, comm. 6,210; town, 4,273	81 E 9
Orenburg Cossacks (tribe), Russia	96 L 5	Orikhovo, Russia	97 D 1	Orliako, Turkey in Europe	98 F 7	Orthez, France (on travel map)	74 D 7
Oros, Spain, '87, 14,188	83 E 2	Orikhovo, Russia	97 D 1	Orliako, Turkey in Europe	98 F 7	Ortigueira, Spain, '87, 17,563	83 E 1
Oros (province), Spain, '87, 495,127	83 E 2	Orikhovo, Russia	97 D 1	Orliako, Turkey in Europe	98 F 7		
Oros, Greece, '89, 626	99 H 3	Orikhovo, Russia	97 D 1	Orliako, Turkey in Europe	98 F 7		
Oros Channel, Greece	99 G 3	Orikhovo, Russia	97 D 1	Orliako, Turkey in Europe	98 F 7		

Örting, Deamark	88 G 5	Oscar, Mo.	31 J 10	Osnabrück, Germany (on travel map)	74 J 2	Östmark, Sweden	95 H 6
Örting, Waah., 623	51 C 2	Oscar, N. C.	36 C 4	Osnaburg, O., a750	17 H 3	Östnaa (cape), Denmark	88 B 2
Örtis, Va.	34 G 4	Oscarabam, Sweden, '96, 5,689	95 K 8	Osnaburgh Island, Low Archipelago (see Mururoa)	117 N 10	Ostotepec, Mexico	65 G 4
Örtiz, Col., a200	53 F 8	Oscawana, N. Y., a100	11 N 12	Oso, Wash.	51 D 1	Ostpreussen (province), Germany (see East Prussia)	87 D 31
Örtiz, Mexico	64 C 3	Oscawana L., N. Y.	11 N 11	Osoabin, Russia	97 H 5	Ostra, Italy, '81, 1,651	93 O 7
Örtiz, Venezuela, a4,000	70 D 2	Oseola (c.h.), Ark., 458	44 M 3	Osoana, Switzerland	91 J 6	Ostrach, Germany	86 R 9
Örtler Group (Mts.), Austria	90 B 11	Oseola (Co.), Fla., s.c.'95, 3,394	39 O 7	Osonce (river), Italy	93 J 4	Ostrand, Milan	25 E 6
Örtler Spitz (peak), Austria	90 B 11	Oseola, Ill., a100	20 F 3	Osoara, Spain	83 P 3	Ostrand, O., 357	17 D 4
Örtley, N. J.	14 H 6	Oseola, Ind., a125	19 D 1	Osoara, Chile, '85, 3,097	72 C 12	Ostrand, Waah.	51 C 3
Örtle River, Trinidad	68 L 7	Oseola (Co.), Ia., s.c.'95, 7,377	28 B 1	Osoarno, Volcano, Chile	72 C 12	Ostrander, Wis.	24 J 6
Örtle, England	76 G 4	Oseola (c.h.), Ia., s.c.'95, 2,176	28 F 5	Osoarno, Spolia	83 H 2	Ostrand, Waah.	51 C 3
Örtle, Ontario	60 E 4	Oseola, Ky., a125	40 E 6	Ospino, Venezuela	70 D 2	Ostrander's Rocks, Cal.	57 L 6
Örtle, Utah	54 K 5	Oseola, Mt., Mass.	8 A 3	Ospitaletto, Italy	93 H 3	Östra Torp, Sweden	95 H 9
Örtle, Italy, '81, 6,366	94 Q 10	Oseola (Co.), Mich., 14,630	23 L 10	Osprey, Fla.	39 M 8	Ostrau, Mährisch-, Austria, '90, 19,243	89 K 2
Örtle or Tabamaná (river), Bolivia	70 D 6	Oseola (c.h.), Mo., 895	31 E 8	Oso, Kan.	32 F 4	Ostrau, Polish-, Austria, '90, 6,899	89 K 2
Örtle, Mich., 313	23 O 12	Oseola (c.h.), Neb., 947	29 G 2	Ossa, Netherlands, commune, '94, est.7,530	84 G 5	Östre Aker, Norway	95 D 1
Örtle, Mich., 313	23 O 12	Oseola, Nev.	54 H 3	Ossa (river, to Laukne), Germany	87 C 34	Ostrem, N. Dak.	26 E 3
Örtle, Mich., 313	23 O 12	Oseola, N. Mex.	55 H 6	Ossa (river, to Vistula), Germany	87 E 28	Ostria, Punta d' (point), Austria	89 K 9
Örtle, Mich., 313	23 O 12	Oseola, N. Y., a225	12 L 5	Ossa (river, to Vistula), Germany	87 E 28	Ostrof (Lomza, Poland), Russia, est.8,380	97 O 5
Örtle, Mich., 313	23 O 12	Oseola, N. C.	36 K 2	Ossa (river, to Vistula), Germany	87 E 28	Ostrof (Novgorod), Russia	97 J 2
Örtle, Mich., 313	23 O 12	Oseola, Okla., a125	48 D 3	Ossa (river, to Vistula), Germany	87 E 28	Ostrof (Pakot), Russia, est.4,946	97 G 3
Örtle, Mich., 313	23 O 12	Oseola, Pa., 838	15 H 3	Ossa (river, to Vistula), Germany	87 E 28	Ostrog, Russia, est.16,891	97 F 6
Örtle, Mich., 313	23 O 12	Oseola, S. C.	37 G 2	Ossa (river, to Vistula), Germany	87 E 28	Ostrogosh, Russia (see Ostrogoshak)	96 G 5
Örtle, Mich., 313	23 O 12	Oseola, S. Dak.	27 G 2	Ossa (river, to Vistula), Germany	87 E 28	Ostrogosh, Russia (see Ostrogoshak)	96 G 5
Örtle, Mich., 313	23 O 12	Oseola, Va.	34 D 3	Ossa (river, to Vistula), Germany	87 E 28	Ostrogosh, Russia (see Ostrogoshak)	96 G 5
Örtle, Mich., 313	23 O 12	Oseola, Wash.	51 C 2	Ossa (river, to Vistula), Germany	87 E 28	Ostrogosh, Russia (see Ostrogoshak)	96 G 5
Örtle, Mich., 313	23 O 12	Oseola, W. Va.	35 G 3	Ossa (river, to Vistula), Germany	87 E 28	Ostrogosh, Russia (see Ostrogoshak)	96 G 5
Örtle, Mich., 313	23 O 12	Oseola (c.h.), Wis., s.c.'95, 478	24 A 4	Ossa (river, to Vistula), Germany	87 E 28	Ostrogosh, Russia (see Ostrogoshak)	96 G 5
Örtle, Mich., 313	23 O 12	Oseola Jc., Mich.	23 L 9	Ossa (river, to Vistula), Germany	87 E 28	Ostrogosh, Russia (see Ostrogoshak)	96 G 5
Örtle, Mich., 313	23 O 12	Oseola Mills, Pa., 1,730	16 F 5	Ossa (river, to Vistula), Germany	87 E 28	Ostrogosh, Russia (see Ostrogoshak)	96 G 5
Örtle, Mich., 313	23 O 12	Oseola Sta., Mich.	22 E 3	Ossa (river, to Vistula), Germany	87 E 28	Ostrogosh, Russia (see Ostrogoshak)	96 G 5
Örtle, Mich., 313	23 O 12	Oschatz, Germany, '95, 10,612.	86 K 17	Ossa (river, to Vistula), Germany	87 E 28	Ostrogosh, Russia (see Ostrogoshak)	96 G 5
Örtle, Mich., 313	23 O 12	Oschatz, Germany	87 E 27	Ossa (river, to Vistula), Germany	87 E 28	Ostrogosh, Russia (see Ostrogoshak)	96 G 5
Örtle, Mich., 313	23 O 12	Oschersleben, Germany, '95, 12,260	85 H 13	Ossa (river, to Vistula), Germany	87 E 28	Ostrogosh, Russia (see Ostrogoshak)	96 G 5
Örtle, Mich., 313	23 O 12	Oschersleben, Germany (on travel map)	74 K 2	Ossa (river, to Vistula), Germany	87 E 28	Ostrogosh, Russia (see Ostrogoshak)	96 G 5
Örtle, Mich., 313	23 O 12	Oschirli, Italy, '81, 2,325	92 C 7	Ossa (river, to Vistula), Germany	87 E 28	Ostrogosh, Russia (see Ostrogoshak)	96 G 5
Örtle, Mich., 313	23 O 12	Oseo, Ill., a100	20 E 3	Ossa (river, to Vistula), Germany	87 E 28	Ostrogosh, Russia (see Ostrogoshak)	96 G 5
Örtle, Mich., 313	23 O 12	Oseo, Neb.	29 F 3	Ossa (river, to Vistula), Germany	87 E 28	Ostrogosh, Russia (see Ostrogoshak)	96 G 5
Örtle, Mich., 313	23 O 12	Oseoda, Mich., 3,593	23 P 9	Ossa (river, to Vistula), Germany	87 E 28	Ostrogosh, Russia (see Ostrogoshak)	96 G 5
Örtle, Mich., 313	23 O 12	Oseoda (Co.), Mich., 1,904	23 N 8	Ossa (river, to Vistula), Germany	87 E 28	Ostrogosh, Russia (see Ostrogoshak)	96 G 5
Örtle, Mich., 313	23 O 12	Oseura Peak, N. Mex.	55 J 5	Ossa (river, to Vistula), Germany	87 E 28	Ostrogosh, Russia (see Ostrogoshak)	96 G 5
Örtle, Mich., 313	23 O 12	Ose, Denmark	88 D 5	Ossa (river, to Vistula), Germany	87 E 28	Ostrogosh, Russia (see Ostrogoshak)	96 G 5
Örtle, Mich., 313	23 O 12	Osea Island, England	77 L 4	Ossa (river, to Vistula), Germany	87 E 28	Ostrogosh, Russia (see Ostrogoshak)	96 G 5
Örtle, Mich., 313	23 O 12	Ösel (island), Russia, '81, 53,120	97 C 2	Ossa (river, to Vistula), Germany	87 E 28	Ostrogosh, Russia (see Ostrogoshak)	96 G 5
Örtle, Mich., 313	23 O 12	Osenjå (lake), Norway	95 G 6	Ossa (river, to Vistula), Germany	87 E 28	Ostrogosh, Russia (see Ostrogoshak)	96 G 5
Örtle, Mich., 313	23 O 12	Oseritzl, Russia	97 G 3	Ossa (river, to Vistula), Germany	87 E 28	Ostrogosh, Russia (see Ostrogoshak)	96 G 5
Örtle, Mich., 313	23 O 12	Osett, Wash. (see Ozette)	51 A 1	Ossa (river, to Vistula), Germany	87 E 28	Ostrogosh, Russia (see Ostrogoshak)	96 G 5
Örtle, Mich., 313	23 O 12	Oseuma, Ind. Ty.	48 M 1	Ossa (river, to Vistula), Germany	87 E 28	Ostrogosh, Russia (see Ostrogoshak)	96 G 5
Örtle, Mich., 313	23 O 12	Ose Zaki (palat), Japan	108 D 7	Ossa (river, to Vistula), Germany	87 E 28	Ostrogosh, Russia (see Ostrogoshak)	96 G 5
Örtle, Mich., 313	23 O 12	Osgood, Ind., 841	19 F 6	Ossa (river, to Vistula), Germany	87 E 28	Ostrogosh, Russia (see Ostrogoshak)	96 G 5
Örtle, Mich., 313	23 O 12	Osgood, Ia.	28 D 1	Ossa (river, to Vistula), Germany	87 E 28	Ostrogosh, Russia (see Ostrogoshak)	96 G 5
Örtle, Mich., 313	23 O 12	Osgood, Mo.	30 F 4	Ossa (river, to Vistula), Germany	87 E 28	Ostrogosh, Russia (see Ostrogoshak)	96 G 5
Örtle, Mich., 313	23 O 12	Osgood, N. C., a100	36 L 3	Ossa (river, to Vistula), Germany	87 E 28	Ostrogosh, Russia (see Ostrogoshak)	96 G 5
Örtle, Mich., 313	23 O 12	Osgood, O., 242	17 B 4	Ossa (river, to Vistula), Germany	87 E 28	Ostrogosh, Russia (see Ostrogoshak)	96 G 5
Örtle, Mich., 313	23 O 12	Osgood, Pa.	16 B 4	Ossa (river, to Vistula), Germany	87 E 28	Ostrogosh, Russia (see Ostrogoshak)	96 G 5
Örtle, Mich., 313	23 O 12	Osgoode, Ontario	60 K 2	Ossa (river, to Vistula), Germany	87 E 28	Ostrogosh, Russia (see Ostrogoshak)	96 G 5
Örtle, Mich., 313	23 O 12	Osgood Pond, N. Y.	12 O 3	Ossa (river, to Vistula), Germany	87 E 28	Ostrogosh, Russia (see Ostrogoshak)	96 G 5
Örtle, Mich., 313	23 O 12	Osha, N. Mex.	55 K 2	Ossa (river, to Vistula), Germany	87 E 28	Ostrogosh, Russia (see Ostrogoshak)	96 G 5
Örtle, Mich., 313	23 O 12	Osha, Jebel (Mt.), Turkey in Asia	102 D 8	Ossa (river, to Vistula), Germany	87 E 28	Ostrogosh, Russia (see Ostrogoshak)	96 G 5
Örtle, Mich., 313	23 O 12	Oshari, Russia	96 J 4	Ossa (river, to Vistula), Germany	87 E 28	Ostrogosh, Russia (see Ostrogoshak)	96 G 5
Örtle, Mich., 313	23 O 12	Oshawa, Minn.	25 C 5	Ossa (river, to Vistula), Germany	87 E 28	Ostrogosh, Russia (see Ostrogoshak)	96 G 5
Örtle, Mich., 313	23 O 12	Oshawa, Ontario, '91, 4,065	60 G 4	Ossa (river, to Vistula), Germany	87 E 28	Ostrogosh, Russia (see Ostrogoshak)	96 G 5
Örtle, Mich., 313	23 O 12	Oshiba (tribe), Africa (see Fan)	112 J 10	Ossa (river, to Vistula), Germany	87 E 28	Ostrogosh, Russia (see Ostrogoshak)	96 G 5
Örtle, Mich., 313	23 O 12	Oshin, Africa	110 L 6	Ossa (river, to Vistula), Germany	87 E 28	Ostrogosh, Russia (see Ostrogoshak)	96 G 5
Örtle, Mich., 313	23 O 12	Oshima (island), Japan	108 J 3	Ossa (river, to Vistula), Germany	87 E 28	Ostrogosh, Russia (see Ostrogoshak)	96 G 5
Örtle, Mich., 313	23 O 12	O-Shima (island, Idzu), Japan	108 J 6	Ossa (river, to Vistula), Germany	87 E 28	Ostrogosh, Russia (see Ostrogoshak)	96 G 5
Örtle, Mich., 313	23 O 12	O-Shima (island, Kii), Japan	108 H 7	Ossa (river, to Vistula), Germany	87 E 28	Ostrogosh, Russia (see Ostrogoshak)	96 G 5
Örtle, Mich., 313	23 O 12	Oshima (old province), Japan	108 K 3	Ossa (river, to Vistula), Germany	87 E 28	Ostrogosh, Russia (see Ostrogoshak)	96 G 5
Örtle, Mich., 313	23 O 12	Oshkosh, Neb.	29 B 2	Ossa (river, to Vistula), Germany	87 E 28	Ostrogosh, Russia (see Ostrogoshak)	96 G 5
Örtle, Mich., 313	23 O 12	Oshkosh (c.h.), Wis., s.c.'95, 26,947	24 K 6	Ossa (river, to Vistula), Germany	87 E 28	Ostrogosh, Russia (see Ostrogoshak)	96 G 5
Örtle, Mich., 313	23 O 12	Oshogho, Africa, a60,000	111 H 9	Ossa (river, to Vistula), Germany	87 E 28	Ostrogosh, Russia (see Ostrogoshak)	96 G 5
Örtle, Mich., 313	23 O 12	Oshstema, Mich., a175	23 K 13	Ossa (river, to Vistula), Germany	87 E 28	Ostrogosh, Russia (see Ostrogoshak)	96 G 5
Örtle, Mich., 313	23 O 12	Oslor, Col.	53 F 8	Ossa (river, to Vistula), Germany	87 E 28	Ostrogosh, Russia (see Ostrogoshak)	96 G 5
Örtle, Mich., 313	23 O 12	Oslro, Italy, '81, 4,527	92 B 7	Ossa (river, to Vistula), Germany	87 E 28	Ostrogosh, Russia (see Ostrogoshak)	96 G 5
Örtle, Mich., 313	23 O 12	Osimo, Italy, '81, 4,743	93 O 7	Ossa (river, to Vistula), Germany	87 E 28	Ostrogosh, Russia (see Ostrogoshak)	96 G 5
Örtle, Mich., 313	23 O 12	Oslpee (c.h.), N. H., town, 1,630	7 K 8	Ossa (river, to Vistula), Germany	87 E 28	Ostrogosh, Russia (see Ostrogoshak)	96 G 5
Örtle, Mich., 313	23 O 12	Ospichnala, Cape, Russia	97 L 8	Ossa (river, to Vistula), Germany	87 E 28	Ostrogosh, Russia (see Ostrogoshak)	96 G 5
Örtle, Mich., 313	23 O 12	Osijek, Hungary	89 K 6	Ossa (river, to Vistula), Germany	87 E 28	Ostrogosh, Russia (see Ostrogoshak)	96 G 5
Örtle, Mich., 313	23 O 12	Oskaloosa, Ill., a100	21 H 8	Ossa (river, to Vistula), Germany	87 E 28	Ostrogosh, Russia (see Ostrogoshak)	96 G 5
Örtle, Mich., 313	23 O 12	Oskaloosa (c.h.), Ia., a.c.'95, 8,551	28 H 5	Ossa (river, to Vistula), Germany	87 E 28	Ostrogosh, Russia (see Ostrogoshak)	96 G 5
Örtle, Mich., 313	23 O 12	Oskaloosa (c.h.), Kan., s.c.'95, 869	32 G 2	Ossa (river, to Vistula), Germany	87 E 28	Ostrogosh, Russia (see Ostrogoshak)	96 G 5
Örtle, Mich., 313	23 O 12	Oskar, Mich.	22 D 3	Ossa (river, to Vistula), Germany	87 E 28	Ostrogosh, Russia (see Ostrogoshak)	96 G 5
Örtle, Mich., 313	23 O 12	Oskarshorg (fort), Norway	95 C 2	Ossa (river, to Vistula), Germany	87 E 28	Ostrogosh, Russia (see Ostrogoshak)	96 G 5
Örtle, Mich., 313	23 O 12	Oskarshama, Sweden (see Oskarshamn)	95 K 8	Ossa (river, to Vistula), Germany	87 E 28	Ostrogosh, Russia (see Ostrogoshak)	96 G 5
Örtle, Mich., 313	23 O 12	Oskol, Novo, Russia	96 G 5	Ossa (river, to Vistula), Germany	87 E 28	Ostrogosh, Russia (see Ostrogoshak)	96 G 5
Örtle, Mich., 313	23 O 12	Oskol (river), Russia	97 L 6	Ossa (river, to Vistula), Germany	87 E 28	Ostrogosh, Russia (see Ostrogoshak)	96 G 5
Örtle, Mich., 313	23 O 12	Oskuja, Russia	87 J 2	Ossa (river, to Vistula), Germany	87 E 28	Ostrogosh, Russia (see Ostrogoshak)	96 G 5
Örtle, Mich., 313	23 O 12	Oslawan, Austria	90 N 5	Ossa (river, to Vistula), Germany	87 E 28	Ostrogosh, Russia (see Ostrogoshak)	96 G 5
Örtle, Mich., 313	23 O 12	Oslar, Canada	63 K 3	Ossa (river, to Vistula), Germany	87 E 28	Ostrogosh, Russia (see Ostrogoshak)	96 G 5
Örtle, Mich., 313	23 O 12	Oslo, Minn.	25 E 6	Ossa (river, to Vistula), Germany	87 E 28	Ostrogosh, Russia (see Ostrogoshak)	96 G 5
Örtle, Mich., 313	23 O 12	Oslob, Philippine Islands, '87, 5,634	118 E 2	Ossa (river, to Vistula), Germany	87 E 28	Ostrogosh, Russia (see Ostrogoshak)	96 G 5
Örtle, Mich., 313	23 O 12	Öslös, Denmark	88 E 2	Ossa (river, to Vistula), Germany	87 E 28	Ostrogosh, Russia (see Ostrogoshak)	96 G 5
Örtle, Mich., 313	23 O 12	Osma (river), Bulgaria	98 H 5	Ossa (river, to Vistula), Germany	87 E 28	Ostrogosh, Russia (see Ostrogoshak)	96 G 5
Örtle, Mich., 313	23 O 12	Osma, Spain	83 J 3	Ossa (river, to Vistula), Germany	87 E 28	Ostrogosh, Russia (see Ostrogoshak)	96 G 5
Örtle, Mich., 313	23 O 12	Osman, Tex.	47 F 8	Ossa (river, to Vistula), Germany	87 E 28	Ostrogosh, Russia (see Ostrogoshak)	96 G 5
Örtle, Mich., 313	23 O 12	Osman Bazar, Bulgaria	93 J 5	Ossa (river, to Vistula), Germany	87 E 28	Ostrogosh, Russia (see Ostrogoshak)	96 G 5
Örtle, Mich., 313	23 O 12	Osmanlik, Turkey in Asia, a650	101 G 4	Ossa (river, to Vistula), Germany	87 E 28	Ostrogosh, Russia (see Ostrogoshak)	96 G 5
Örtle, Mich., 313	23 O 12	Osmanjik, Turkey in Asia, s.c.'95, 2,000	101 F 2	Ossa (river, to Vistula), Germany	87 E 28	Ostrogosh, Russia (see Ostrogoshak)	96 G 5
Örtle, Mich., 313	23 O 12	Osmanpasalar, Turkey in Europe	98 H 7	Ossa (river, to Vistula), Germany	87 E 28	Ostrogosh, Russia (see Ostrogoshak)	96 G 5
Örtle, Mich., 313	23 O 12	Osmana, Russia, est.5,166	97 E 4	Ossa (river, to Vistula), Germany	87 E 28	Ostrogosh, Russia (see Ostrogoshak)	96 G 5
Örtle, Mich., 313	23 O 12	Osmond, Neb., a450	29 G 1	Ossa (river, to Vistula), Germany	87 E 28	Ostrogosh, Russia (see Ostrogoshak)	96 G 5
Örtle, Mich., 313	23 O 12	Osmbroek, N. Dak., a150	26 F 1	Ossa (river, to Vistula), Germany	87 E 28	Ostrogosh, Russia (see Ostrogoshak)	96 G 5
Örtle, Mich., 313	23 O 12	Osnabrück, Germany, '95, 45,131	85 H 7	Ossa (river, to Vistula), Germany	87 E 28	Ostrogosh, Russia (see Ostrogoshak)	96 G 5
Örtle, Mich., 313	23 O 12	Osnabrück (bezirk), Germany, '95, 312,275	85 G 5	Ossa (river, to Vistula), Germany	87 E 28	Ostrogosh, Russia (see Ostrogoshak)	96 G 5
Örtle, Mich., 313	23 O 12	Osnabrück, Germany (on travel map)	74 J 2	Ossa (river, to Vistula), Germany	87 E 28	Ostrogosh, Russia (see Ostrogoshak)	96 G 5
Örtle, Mich., 313	23 O 12						

Ottawa, Ecuador, a8,000	70 B 3	Ottawa, Okla.	48 F 3	Ötz Thal (valley), Austria	90 B 9	Oval, Ga.	38 B 4
Ottavi, Africa	112 K 15	Otter, Peaks of, Va.	34 D 6	Ötzthaler Alps (Mts.), Austria	90 B 10	Ovalau (island), Fiji	117 B 3
Ottavi, Africa	112 L 15	Otter, Wash.	51 B 2	Ouachita (Co.), Ark., 17,033	44 G 7	Oval City, O., a200	17 H 3
Ottav, Cal., a200	57 F 10	Otteraa (river), Norway	95 E 7	Ouachita, La., a100	45 E 2	Ovalle, Chile, '85, 5,426	72 C 10
Ottobello, Italy	94 K 10	Otterbäcken, Sweden	95 H 7	Unachita (Co.), La., 17,985	45 E 2	Ovambandryer (tribe), Africa	113 D 2
Ottobokoff, Russia (see Ochakoff)	97 H 8	Otterberg, Ind., a375	19 B 3	Ouaquaga, N. Y., a125	12 L 7	Ovambo (tribe), Africa (see Ngola)	112 L 13
Ottobokoto, Africa	112 L 15	Otterberg, Germany	86 N 6	Ouaquita R., Ark.	44 G 8	Ovambo Land, Africa	112 K 15
Otego, Kan.	32 P 2	Otterbourne, Kan.	32 B 2	Ouche (river), France	82 L 0	Ovampoland, Africa (see Ovambo Land)	112 K 15
Otego, N. Y., a1,250	12 M 7	Otterburn, England	76 H 2	Ouchy, Switzerland	91 B 5	Ovando, Mont.	49 C 2
Oteluk, Pa.	16 G 6	Otterburn, Mich., a100	23 O 12	Oudces, France	82 C 5	Ovangelga (tribe), Africa (see Gaugela)	112 L 14
Oteluk Lake, Canada	59 R 5	Otter Cr., Fla.	39 K 3	Oud Beijerland, Netherlands	84 D 5	Ovar, Portugal, '90, 11,002	83 D 4
Otero (Co.), Col., 4,192	53 L 6	Otter Cr., Ind. Ty.	48 L 2	Oude (province), British India (see Oudh)	104 H 6	Ovarondo (country), Africa (see Oodonga Land)	112 L 15
Otero, N. Mex.	55 L 2	Otter Cr., Ja.	28 B 1	Oude Aa (river), Netherlands	84 J 2	Ove, Denmark	88 F 3
Oterø (island), Norway	95 G 4	Otter Cr., Mont.	49 K 4	Oudenaarde, Belgium (see Oudenaarde)	84 C 7	Ovejerla, Argentina	72 D 10
Otero de Rey, Spain, '87, 5,571	83 E 1	Otter Cr., Okla.	48 C 1	Oudenarde, Belgium, '90, 6,141	84 C 7	Ovejshone, Germany	85 F 7
Oxford, England	77 H 5	Otter Cr., Okla.	48 E 5	Oudebosch, Netherlands, commune, '94, est.4,571	84 D 5	Ovenfork, Ky., a100	40 L 6
Othain (river), France	82 M 2	Otter Cr., Okla.	48 G 2	Oudenaarde, Belgium, '90, 6,141	84 C 7	Oven, England	77 H 1
Otham, England	77 K 5	Otter Cr., Vt.	7 B 7	Oude Rijn (river), Netherlands	84 D 4	Over, Neb.	29 D 2
Other, Ga.	38 B 4	Ottercreek, Fla.	39 L 4	Oudewater, Netherlands	84 E 5	Overa, Huéreal, Spain, '87, 15,631	83 L 7
Othman, Sheikh, Arabia	102 K 9	Ottercreek, Ia., a200	28 M 3	Oudh, British India, a12,000	104 J 6	Overall, Va.	34 G 3
Othman (tribe), Arabia	102 K 9	Otter Creek, Me.	6 H 8	Oudh (province), British India, '91, 12,650,831	104 H 6	Overbey, Miss.	43 E 0
Ottobarengen, Switzerland, '88, 851	91 G 2	Ottercreek, N. C., a100	36 E 4	Oudh (district), Cape Colony, '91, 12,650,831	113 F 7	Overbrook, Ind. Ty., a150	48 H 6
Otho, Ala.	42 G 7	Ottercreek, Wis.	24 D 5	Ouedra, Porto Rico	684 G 3	Overbrook, Pa., a400	32 G 3
Otho, Ia.	28 E 3	Otter Creek J., Ind.	19 B 5	Ouelle, Rivière, Quebec	61 O 4	Overby, Denmark	88 J 5
Othoni (island), Greece	99 A 4	Otter Creek Pt., Me.	6 J 8	Ouelle (river), Quebec	61 P 4	Over Darwen, England	76 G 5
Othrys Mountains, Greece	99 F 3	Otterden, England	77 K 5	Ouelle (river), Quebec	61 P 4	Overflakke (island), Netherlands	84 D 5
Otia, Japan, '87, est.15,181	108 E 2	Otter Ferry, Scotland	78 F 8	Ouem, Africa	111 G 8	Overflow Cr., Ark.	44 J 8
Otia, Mich., a275	23 K 10	Otter I., Alaska	58 E 8	Oueasant, France	80 A 4	Overflying River, Canada	63 L 3
Otia, W. Va.	35 B 3	Otter Island, Japan	108 N 1	Ouessant, Ile d' (island), France	80 A 4	Over-Heembeek, Belgium	84 B 3
Otia, Col., 129	53 N 2	Otter Island, Japan	108 N 1	Oueat, Polot, Haiti	68 B 5	Overijssel, Netherlands (see Overijssel)	84 H 4
Otia, Ind., a650	19 C 1	Otter La., Mich.	22 D 4	Oueat (department), Haiti	68 O 7	Overland, Mich., a150	23 K 12
Otis, Kan., a100	32 C 3	Otter La., Minn.	25 E 1	Ough, Neb.	29 C 3	Overlook, N. Y.	11 N 10
Otis, Mass., s.c.'95, town, 518; village, 235	8 B 4	Otter Lake, Mich., 243	23 O 11	Oughter, Lough (lake), Ireland	79 G 3	Overlook Mt., N. Y.	11 S 9
Otis, N. Mex.	55 L 6	Otter Lake (place), N. Y.	12 M 4	Oughterard, Ireland, '91, 810	79 O 5	Over Norton, England	77 B 3
Otis, S. Dak.	27 A 3	Otterlo, Netherlands	84 G 4	Ougney, France	82 M 6	Overo, Volcano, Argentina	72 D 10
Ottaco, Ind., a200	19 E 7	Otterdorf, Germany, '95, 1,810	85 E 8	Ougrée, Belgium, '90, 10,241	84 G 7	Over Penver, England	76 Q 4
Ottaco, Mich., a275	23 L 11	Otterdø (island), Norway	95 E 5	Ouhkappa, Mexico	65 H 6	Overrate, Col.	53 E 5
Ottaco, Minn.	25 D 6	Otter Pan, Cape Colony	113 F 6	Oulakang (river), China	107 1/2 H 8	Overatone, England	77 D 1
Ottaco, N. Y., a200	13 K 6	Otterpan, Ky.	40 A 6	Oulala, Russia	96 E 3	Overton, Col., a100	53 J 6
Ottaco Valley, N. Y.	13 K 8	Otter River, British Columbia	63 F 4	Oulart, Ireland	79 J 7	Overton, England	77 C 6
Otisfield, Me., town, 838	6 B 7	Otter River, Mass., village, s.c. '95, 434	8 F 2	Oulchy-le-Château, France	82 G 2	Overton, Ga.	38 F 3
Otisfield Gore, Me.	6 B 7	Otter River, Va.	34 E 6	Ouldabina Well, Australia	115 F 5	Overton, Ia.	28 K 6
Otis Jc., N. Y.	12 O 7	Ottersberg, Germany	85 F 9	Oulemar (river), Dutch Guiana	71 G 3	Overton, Md., a100	33 L 3
Otis Summit, N. Y.	12 O 7	Otterswick, Scotland	78 N 2	Ouleout Brook, N. Y.	12 M 7	Overton, Mo.	31 G 7
Ottsville, Mich., 277	23 O 11	Otterswick (bay), Scotland	78 L 1	Oullins, France, '91, 8,327	81 K 7	Overton, Neb., a250	29 B 3
Ottsville, N. Y., a300	11 N 9	Otterall (Co.), Minn., s.c.'95, 39,453	25 B 3	Oulx, Italy, '81, 774	93 A 4	Overton, Nev.	29 C 3
Otley (Suffolk), England	77 M 2	Otter Tall L., Minn.	25 B 3	Ounalaska, Alaska	58 F 9	Overton, O., a100	17 F 3
Otley (York), England, '91, 7,838	76 J 5	Otterdam, Denmark	78 G 5	Ounna (river), Russia	96 E 2	Overton, Pa., a350	15 J 3
Otley, Ia., a300	23 G 5	Ottiglo, Italy	75 F 12	Oundie, England, '91, 2,667	76 M 8	Overton (Co.), Tenn., 12,039	41 L 2
Oto, Ia., s.c.'95, 301	28 B 3	Ottignies, Belgium, '90, 1,829	84 E 7	Ouo, Great (river), Africa (see Ouah Gelb)	113 D 3	Overtnu, Tex., 401	46 N 5
Oto, Mo.	34 F 11	Ottine, Tex.	46 K 8	Ouah Gelb (river), Africa (see Khobeib)	113 D 2	Overton, Va.	34 F 5
Otofac, Hungary	89 G 7	Otting, Denmark	88 D 3	Ouob, Little (river), Africa (see Khobeib)	113 D 2	Overtoom, De, Netherlands	84 A 2
Otoe (Co.), Neb., 25,403	29 H 3	Ottingen, Germany	86 P 12	Ouob Gelb (river), Africa	113 D 3	Over Wicchendon, England	77 D 3
Otoe, Okla.	48 H 2	Ottolschlu, Germany	87 M 28	Ouelch River, Canada	59 M 4	Overyasche, Belgium, '90, 5,830	84 D 7
Otoes and Misourias Ind. Rea., Okla.	48 H 2	Ottomachau, Germany, '95, 3,650	87 M 25	Ouren (river), Luxembourg	84 H 8	Overysel (province), Netherlands, '89, 295,445; '95, est. 314,805	84 H 5
Otok, Hungary	89 K 0	Otto, Ark.	44 H 4	Ourn (island), Low Archipelago	117 L 7	Ovlat, Mich.	23 K 8
Otombi Mountain, Africa	112 J 10	Otto, Ill.	20 K 3	Ourray (c.h.), Col., 6,510	53 C 6	Ovid, Idaho	50 H 7
Otorohanga, New Zealand, '96, a250	117 E 4	Otto, Neb.	29 F 3	Ourray (c.h.), Col., 2,534	53 C 6	Ovid, Ind., a100	19 E 4
Otoskwan, Canada	63 H 3	Otto, N. Y., a450	13 E 7	Ourray Peak, Col.	53 F 6	Ovid, Mich., 1,423	23 N 11
Ototo Shima (island), Japan	108 P 7	Otto, N. C.	36 C 4	Ource (river), France	82 J 4	Ovid, N. Y., 641	13 J 6
Otra Bauda, Santo Domingo	68 D 7	Otto, Tenn.	41 L 1	Oureboved (head), Denmark	88 K 7	Ovid, Pa., a100	16 C 3
Otrada, Russia	97 K 5	Otto, Tex.	46 N 7	Ourem, Brazil	71 H 4	Ovid Center, N. Y., a250	13 J 6
Otranto, Ia., a100	28 G 1	Otto, Wyo.	50 L 5	Ourl (river), Africa (see Lluupo)	113 L 2	Ovidopol, Russia, est.5,776	97 H 8
Otranto, Italy, '81, 1,893	92 M 7	Ottobereun, Germany	86 R 11	Ouro Preto, Brazil, '92, est.22,000	71 J 5	Oviedo, Fla., a200	39 O 5
Otranto, Strait of, Italy	92 M 7	Ottotry, N. Dak.	26 F 2	Oursery, Brazil	71 J 5	Oviedo, Spain, '87, 42,716	83 F 1
Otranto, S. C.	37 F 6	Ottokee, O., a200	19 B 1	Oursier, France	82 G 1	Oviedo (province), Spain, '87, 595,420	83 F 1
Otranto, S. C.	37 J 6	Ottoman Empire (see Turkey)	98-101	Oursler, Kan.	32 F 3	Oviglio, Italy	93 D 5
Otranto Sta., Ia.	28 H 1	Ottone, Italy, '81, 333	93 F 5	Ourtber (river), Belgium	84 G 8	Oviken, Sweden	95 J 5
Otsego, Mich., 1,626	23 K 13	Ottoville, O., a325	17 B 3	Ourtown, S. Dak.	27 G 3	Ovilla, Tex., a200	46 L 5
Otsego (Co.), Mich., 4,272	23 M 8	Ottsville, Pa., a300	15 M 6	Ourville, France	82 B 1	Ovimbundu (tribe), Africa	112 K 14
Otsego (Co.), N. Y., 50,861	12 M 6	Ottumwa (c.h.), Ia., s.c.'95, 16,761	28 J 5	Oury, Sweden	95 J 8	Oving, England	77 D 3
Otsego, O., a225	17 G 4	Ottumwa Jc., Ia.	28 J 5	Ouse, England	77 K 2	Ovington, England	77 C 6
Otsego, Wis., a100	24 H 8	Ottaway, Tenn.	41 Q 2	Ouse, River, England	76 N 7	Oro (island), Crete (see Aygo)	99 E 7
Otsego L., Mich.	23 K 9	Ottweiler, Germany, '95, 5,554	86 O 5	Ouse, River, England	76 N 7	Oro, Castello dell' (castle), Italy	94 S 9
Otsego L., Mich.	23 M 8	Ottville, Austrin	89 Q 3	Ouse (river), England (on travel map)	74 E 2	Oroca, River, Ireland (see Avoca)	79 J 6
Otsego L., N. Y.	12 N 6	Ottvatana (Mt.), New Zealand	117 G 2	Ousley, Ga., a100	38 E 10	Ørrev, Norway	95 E 7
Otsego Lake, Mich., a200	23 M 8	Otumba, Mexico, a5,000	65 H 4	Oust, S. C.	37 H 3	Orrø (island), Denmark	88 K 5
Otselc, N. Y., a150	12 L 6	Otumba (district), Mexico, '94, 34,124	65 H 4	Oust, France	81 G 10	Orrutche, Russia, est.6,770	97 G 8
Otelic R., N. Y.	12 L 7	Otumba, Rio (river), Bolivia	70 F 7	Oust (river), France	80 C 5	Ostrup (Aalborg), Denmark	88 C 3
Otau, Japan, '94, est.33,017	108 H 6	Otuquia u Olden, Bolivia	70 F 7	Outagamie (Co.), Wis., s.c.'95, 44,404	24 J 6	Ostrup (Ribe), Denmark	88 C 5
Otau Saki (point), Japan	108 M 2	Otusch, Germany	87 H 24	Outardes River, Quebec	61 E 2	Ovy, Nossi (island), Madagascar	112 S 13
Otta (river), Norway	95 F 6	Otuzco, Peru, a3,500	70 B 5	Outarville, France	82 E 4	Owaneco, Ill., a300	21 G 7
Ottajano, Italy, '81, 4,184	94 U 9	Otway, Cape, Australia	115 G 7	Outer Brewster, Mass.	8 F 6	Owari (old province), Japan	108 H 8
Ottakring, Austria	90 C 0	Otway, Porto (port), Chile	72 C 13	Outer I., Wis.	24 F 1	Owasa, Ia.	28 G 3
Ottange, France	82 M 2	Otway, O., a1,600	18 D 7	Outer North Head, Australia	115 K 1	Owasco, Mo.	30 F 4
Ottawa (c.h.), Ill., 9,985	20 H 3	Otway, Va.	34 F 5	Outer Rhodes (half-canton), Switzerland, '88, 54,109; '94, est.55,016	91 K 3	Owaaco, N. Y., a275	13 K 8
Ottawa (Co.), Kan., s.c.'95, 10,424	32 E 2	Ottway Bay, Chile	72 C 14	Outsley, Ga., a100	38 E 10	Owaabi, N. Y.	13 J 6
Ottawa (c.h.), Kan., s.c.'95, 7,059	32 G 3	Ottway Gulf, Chile	72 C 14	Oust, France	81 G 10	Owaabi, Japan, '80, est.5,483	108 G 6
Ottawa (Co.), Mich., 35,358	23 J 12	Ottwell, Ind., a200	19 B 8	Oust (river), France	80 C 5	Owatonna (c.h.), Minn., s.c.'95, 4,891	25 D 5
Ottawa, Minn., a225	25 D 5	Otybaenena, Africa	113 C 2	Outagamie (Co.), Wis., s.c.'95, 44,404	24 J 6	Owe, Africa	112 R 10
Ottawa (Co.), O., 21,974	17 D 1	Otykang, Africa	112 L 16	Outardes River, Quebec	61 E 2	Owego, Ia.	28 A 3
Ottawa (c.h.), O., 1,717	17 B 2	Otykang, Africa	113 C 2	Outarville, France	82 E 4	Owego (c.h.), N. Y., a7,025	13 K 7
Ottawa, Ontario, '91, 44,154	60 K 2	Otyimbide, Africa (see Rietfontein)	113 E 1	Outer Brewster, Mass.	8 F 6	Owega, N. Dak.	26 G 3
Ottawa (county), Quebec, '91, 64,056	61 D 6	Otyimbide (Wady), Africa (see Epukiro)	113 D 1	Outer I., Wis.	24 F 1	Owel, Lake, Ireland	79 G 4
Ottawa Wis.	24 J 9	Otyimblodge, Africa	113 D 1	Outer North Head, Australia	115 K 1	Owen, L., Col.	53 O 6
Ottawa Wis. (town), '95, 863	24 C 11	Otyimorongo, Africa	112 K 15	Outer Rhodes (half-canton), Switzerland, '88, 54,109; '94, est.55,016	91 K 3	Owen (Co.), Ind., 15,040	19 C 6
Ottawa Bay, Mich.	23 P 9	Otyitamb, Africa	112 K 15	Outsley, Ga., a100	38 E 10	Owen (Co.), Ky., 17,676	40 G 3
Ottawa Beach, Mich.	23 J 12	Otyirangongo, Africa	112 K 15	Oust, S. C.	37 H 3	Owen, Mo.	30 L 7
Ottawa Island, Canada	59 O 5	Otyongona, Mount, Africa	112 K 16	Oust, France	81 G 10	Owen, N. J.	14 F 1
Ottawa Lake, Mich., a225	23 O 14	Otyoandynpa, Africa, a1,000	112 L 16	Ovabher, France	82 F 5	Owen, O.	17 D 3
Ottawa or Grand River, Ontario	60 G 1	Otyossau, Africa	113 C 1	Ovada, Italy, '81, 6,646	93 E 5	Owen, Wyo.	50 O 7
Ottawa Pt., Mich.	23 P 9	Ötz, Austria	90 B 9	Ovaghero (tribe), Africa	113 C 1	Owencarrow, River, Ireland	79 F 1
Ottawa R., O.	17 B 3			Ovahlia, Africa	112 K 15	Owendale, Mich., a100	23 P 10
Ottawa R., O.	17 D 1			Ovahljk, Turkey to Asia	101 F 2	Owendallhlegg, River, Ireland	79 D 5
Ottawa Sta., Mich., a125	23 J 12					Owenea, River, Ireland	79 E 2
Ottobach, Switzerland, '88, 1,118	91 H 3					Owen Head, New Zealand	117 B 10
Otteby, Sweden	95 K 8						
Ottenheim, Ky., a250	40 G 6						
Ottenheim, Germany	87 L 30						
Ottenheim, Ober, Austria	90 J 7						
Otter, Ky.	40 E 0						

Owening

INDEX TO MODERN MAPS.

Ozurgeti

Owening River, Ireland	79 C 8
Owenkillow River, Ireland	79 G 2
Owenmore River (Mayo), Ireland	79 B 3
Owenmore River (Sligo), Ireland	79 D 3
Owen Point, British Columbia	63 E 4
Owen R., Cal.	57 G 5
Owens, Fla.	39 N 8
Owens, Miss.	43 E 4
Owens, Va.	34 J 4
Owensboro, Fla.	39 M 6
Owensboro (c.h.), Ky., 9,837	40 B 5
Owensburg, Ind., a500	19 C 7
Owenshyville, Ga., a150	38 A 5
Owena Ferry, Ga., a300	38 H 10
Owens Hill, Tenn.	41 E 2
Owens L., Cal.	57 H 6
Owens Mills, N. Y., a100	13 J 7
Owen Sound, Ontario	60 E 3
Owen Sound (place), Ontario, '91, 7,497	60 E 3
Owens Peak, Cal.	57 H 7
Owen Springs, Australia	115 E 4
Owen Stanley Mountains, New Guinea (British)	116 H 2
Owensville, Ark.	44 G 5
Owensville, Ind., 759	19 A 8
Owensville, Mo., a150	31 J 8
Owensville, O., n650	18 B 6
Owenton (c.h.), Ky., 847	40 G 3
Owey Island, Ireland	79 D 1
Owhalraks, New Zealand	117 F 9
Owings Mills, Md., 212	33 J 2
Owings Sta., S. C.	37 D 2
Owingsville (c.h.), Ky., 763	40 J 4
Owlnzka, Germany	87 G 25
Owlza, Idaho	56 F 7
Owlthys, Africa	112 K 15
O-wi-yu-kuts Plateau, Col.	53 A 1
Owl, Ind. Ty.	45 K 5
Owl Butte, S. Dak.	27 A 2
Owl Cr., Col.	53 F 1
Owl Cr., Col.	53 M 8
Owl Cr., Ind. Ty.	48 K 4
Owl Cr., O.	17 E 4
Owl Cr., S. Dak.	27 A 2
Owl Cr., Wyo.	50 L 6
Owl Cr., N. Fork of, Wyo.	50 L 6
Owl Cr., S. Fork of, Wyo.	50 L 6
Owl Creek Mts., Wyo.	50 L 6
Owl Feather Cr., S. Dak.	27 B 2
Owl River, Canada	63 N 2
Owls Head, N. Y., a100	12 O 2
Owls Head Peak, Cal.	57 J 7
O-wo-lo-mu, China	107 1/2 H 1
Owosso, Mich., '96, 6,564; '97, a8,275	23 N 11
Owosso Jc., Mich.	23 N 11
Owaley (Co.), Ky., 5,975	40 J 6
Owaley, Mo.	31 E 7
Owlvane River, Ireland	79 C 8

Owyhee, Idaho	50 C 6
Owyhee (Co.), Idaho, 2,621	50 C 7
Owyhee Mts., Idaho	50 C 7
Owyhee R., Idaho	50 C 7
Owyhee R., N. Fork of, Idaho	50 C 7
Owyhee R., S. Fork of, Idaho	50 C 7
Owyhee R., Nev.	54 F 1
Owyhee R., Ore.	52 H 3
Oxanna, Ala., 748	42 F 3
Oxberg, Sweden	95 H 6
Oxberry, Miss.	43 D 3
Oxbow, Ariz.	55 D 4
Oxbow, Canada	63 L 4
Oxbow, Me.	6 F 3
Oxbow, Mich., a100	23 O 12
Oxbow, N. Y., a225	12 L 3
Ox Bow, The (Mt.), Vt.	7 B 9
Oxbow, W. Va.	35 D 2
Oxbow L., N. Y.	12 O 5
Oxy, Denmark	88 C 5
Oxelöund, Sweden	95 K 7
Oxenhill, Md.	33 J 4
Oxford, Ala., 1,473	42 F 3
Oxford, Ark., a100	44 J 2
Oxford, Conn., town, 902	16 C 4
Oxford, England, '91, 45,741	77 C 3
Oxford (county), England, '91, 185,669	77 B 3
Oxford, England (on travel map)	74 D 3
Oxford, Fla., a100	39 M 5
Oxford, Ga., 791	38 D 4
Oxford, Idaho, a250	50 G 7
Oxford, Ind., 808	19 B 3
Oxford, Ia., s.c.'95, 553	28 K 4
Oxford, Kan., s.c.'95, 549	32 E 4
Oxford, Ky.	40 H 4
Oxford, La.	45 B 3
Oxford, Me., town, 1,455	6 B 7
Oxford (Co.), Me., 30,586	6 B 7
Oxford, Md., 1,135	33 L 4
Oxford, Mass., s.c.'95, town, 2,390; vill., a1,000	8 G 4
Oxford, Mich., 1,128	23 P 12
Oxford (c.h.), Miss., 1,546	43 F 2
Oxford, Mo.	30 C 4
Oxford, Neb., 428	29 E 3
Oxford, N. J., s.c.'95, 2,040; township, s.c.'95, 3,436	14 D 2
Oxford, N. Y., 1,477	12 L 7
Oxford (Auckland), New Zealand	117 F 4
Oxford (Canterbury), New Zealand	117 D 7
Oxford (c.h.), N. C., 2,907	36 M 2
Oxford, Nova Scotia, est.1,266	62 F 4
Oxford, O., 1,922	18 A 5
Oxford (county), Ontario, '91, 48,552	60 E 4
Oxford, Pa., 1,711	15 L 7
Oxford, Tex.	46 J 7
Oxford, W. Va.	35 E 2
Oxford, Wis., a100	24 G 7

Oxford Cape, Ore. (see Cape Blanco)	52 A 4
Oxford Depot, N. Y., a425	11 O 9
Oxford House, Canada	63 M 3
Oxford Jc., Ia., s.c.'95, 726	28 L 4
Oxford Jc., Neb.	29 E 3
Oxford Junction, Nova Scotia	62 F 4
Oxford Lake, Canada	63 N 3
Oxford Mills, Ia., s.c.'95, 141	28 L 4
Oxford Ness (point), Australia	115 G 2
Oxfordshire, England (see Oxford County)	77 B 3
Oxford Station, Ontario	60 K 3
Oxhill, England	77 A 2
Oxhöft, Germauy	87 C 28
Oxholm, Denmark	88 F 2
Oxia (Island), Greece	09 D 4
Oxia Mountain, Greece	99 E 3
Oxina, Turkey in Asia	101 D 2
Oxley, Australia	115 G 6
Oxley, Okla.	48 F 3
Oxley, Ontario	60 C 6
Oxley Peak, Australia	115 H 6
Oxley Plains, Australia	115 H 6
Oxmoor, Ala., 566	42 D 4
Ox Mountains, Ireland	79 D 3
Oxna (Island), Scotland, '91, 31	78 M 4
Oxnam, Scotland	78 M 9
Oxon (county), England (see Oxford County)	77 B 3
Oxon Run, Md.	33 C 6
Oxtead, England	77 G 6
Oxus, Ancient Channel of the, Turkestan	103 F 1
Oxus, Wyo.	50 O 5
Oxus River, Asia	100 J 5
Oxville, Ill.	21 D 8
Oxwich Bay, Wales	75 D 10
Oyama (Mt.), Japan	108 F 6
Oyampis (Indian tribe), Brazil	71 G 3
Oyapok, Bay de P., Brazil	71 G 3
Oyapok, Rio (river), Brazil	71 G 3
Oyaricoulets (Indian tribe), Dutch Guiana	71 F 3
Oybln (Mt.), Germany	86 L 20
Oyena, Ia., a100	28 A 2
Oyer, Mo.	31 E 9
Oykell, River, Scotland	78 G 4
Oyo, Africa, a75,000	111 H 8
Oyolo, Peru	70 C 7
Oyonnax, France, '91, 4,461	80 L 6
Oyonnax, France (see Oyannax)	80 L 6
Oyoshi Harbor, Japan	108 M 7
Oyrières, France	82 M 6
Oyster Bay, N. Y., a1,760	11 P 10
Oyster Bay, Tex.	47 B 4
Oyster Beda, Hawaii	118 L 7
Oyster Cr., Tex.	47 A 4
Oyster Haven, Ireland	79 E 8
Oyster Lake, Canada	63 K 3
Oystermouth, Wales, '91, 3,675	75 D 10

Oyster Pond, Massa.	9 C 6
Oyster Ponda Pt., N. Y. (see Orient Pt.)	11 S 9
Oyster River Pt., Conn.	10 D 5
Oyster Rock Battery, British India	105 N 12
Oysterville, Wash., 197	51 A 3
Oza, Spain, '87, 8,632	83 D 1
Ozaka, Japan (see Osaka)	108 G 6
Ozalj, Hungary	90 L 12
Ozama (river), Santo Domingo	68 E 7
Ozambave Mountains, Africa	112 K 15
Ozan, Ark., a350	44 E 7
Ozan Cr., Ark.	44 E 7
Ozanne (river), France	82 C 4
Ozark (c.h.), Ala., 1,195	42 F 8
Ozark (c.h.), Ark., 862	44 E 3
Ozark, Ill., a100	21 H 10
Ozark, Ia., a100	28 M 3
Ozark, Mich.	23 M 5
Ozark Co., Mo., 9,795	31 H 11
Ozark (c.h.), Mo., 490	31 F 10
Ozark, N. C.	36 H 2
Ozark, O., a575	18 H 5
Ozark Mts., Mo.	31 F 11
Ozaukee (Co.), Wis., s.c.'95, 16,545	24 K 8
Ozawkie, Kan., a200	32 G 2
Ozenna, Va.	34 K 5
Ozeir, Turkey in Asia (see El-Azr)	101 M 7
Ozello, Fla.	39 L 5
Ozema, Cal.	57 F 8
Ozerlane, Russia	97 J 6
Ozerki, Russia	96 J 5
Ozernyi, Cape, Siberia	100 T 3
Ozero Ladozhskoi (lake), Russia (see Ladoga)	97 H 1
Ozero Onezhskoi (lake), Russia (see Onega)	97 K 1
Ozero Wirtz (lake), Russia	97 F 2
Ozette, Wash.	51 A 1
Ozette L., Wash.	51 A 1
Ozla Mountain, Greece	99 N 6
Ozieri, Italy, '81, 8,413	82 C 7
Ozolotepec, Mexico	65 K 7
Ozona, Fla., a175	39 L 6
Ozona (c.h.), Tex.	47 F 7
Ozora, Hungry	44 F 3
Ozone, Tenn.	41 M 3
Ozone Park, N. Y.	11 R 14
Ozoula L., N. Y.	12 N 2
Ozora, Hungary	89 K 5
Ozorkowo, Russia, est.10,152	97 B 6
Ozouer-la-Fer, France	82 F 3
Ozouer-les-Voulgis, France	82 F 3
Ozulusama, Mexico	65 H 2
Ozulusama (cañon), Mexico, '94, 33,990	65 H 2
Ozumba, Mexico	65 H 4
Ozurgeti, Russia, est.1,472	96 H 7

INDEX TO MODERN MAPS.

Panah

Parent

Panab, Persia	103 H 2	Pankow, Gross, Germany	85 F 15	Papaloapan, Rio (river), Mexico	65 L 5	Parahyba (state), Brazil, '90	71 K 5
Panamá, Colombia, '86, a30,000	70 B 2	Pannure, New Zealand, '91,	117 G 9	Papalote, Tex.	46 K 9	Parahyba, Rio (river), Brazil	71 K 5
Panamá, Bay of, Colombia	70 B 2	298		Papantla, Mexico	65 J 3	Parahyba, Rio (river), Brazil	71 J 8
Panamá (department), Colombia, '86, est.285,000	70 B 2	Panna, British India, '91,	104 G 7	Papantla (canton), Mexico, '94,	65 J 3	Paraliba (river), Brazil (see Parahyba)	71 K 5
Panama, Ia., a.c.'95, 257	28 B 4	14,705	46 J 9	35,615	65 J 3	Paraiso, Colombia	69 N 3
Panama, Neb., 1175	20 H 3	Panna Marla, Tex., a1500	57 E 6	Papar, North Borneo (British)	116 E 3	Paraiso, Costa Rica	66 M 10
Panama, N. Y., 379	13 C 7	Panoche, Cal.	57 E 6	Papara, Africa	111 E 8	Paraiso (department), Honduras, '87, 18,057	66 J 6
Panamá, Isthmus of, South America (local map of)	69 M 3	Panoche Cr., Cal.	57 E 6	Papas, Cape, Turkey in Asia	99 N 5	Paraisu Springs, Cal.	57 D 6
Panamá Canal (under construction; local map of)	69 N 2	Panoche Valley, Cal.	57 D 6	Papaskiol, Turkey in Europe	98 G 7	Parajd, Hungary	89 R 5
Panama Park, Fla., a100	39 H 3	Panola, Ga.	38 C 4	Papa Sound (Orkney Is.), Scotland	78 L 1	Paraje, N. Mex., a400	55 H 5
Panama Sta., N. Y.	13 C 7	Panola, Ill., 132	20 G 4	Papa Sound (Shetland Is.), Scotland	78 L 2	Paralba, Monte (Mt.), Italy	90 F 10
Panamint Range, Cal.	57 H 6	Panola (Co.), Miss., 26,977	43 E 2	Papaaguara, Mexico	64 F 5	Paralhel, Kan.	32 F 2
Panaon Island, Philippine Islands	118 F 7	Panola (Co.), Tex., 14,328	46 N 5	Papa Stour (Island), Scotland, '91, 244	78 L 2	Paranta, Ia.	28 L 4
Panaria, Isola (Island), Italy	94 M 12	Panaola, Ind. Ty.	48 M 5	Papa Stour (Island), Scotland, '91, 244	78 L 2	Paramaribo, Dutch Guiana, '90, 28,831	71 F 2
Panaro (river), Italy	93 K 5	Panampeng, French Indo-China (see Phom Penh)	106 G 9	Papa Stronay (Island), Scotland, '91, 27	78 M 1	Parame, France	80 C 4
Panasoffkee, Fla., a100	39 M 5	Panom-Penh, French Indo-China (see Phom Penh)	106 G 9	Papa Westray (Island), Scotland, '91, 337	78 L 1	Paramirim, Rio (river), Brazil	71 J 6
Panau, Hawaii	118 P 6	Panora, Ia., a.c.'95, 908	28 E 4	Pape, Mo.	31 E 9	Paramushir (Island), Japan	108 Q 1
Panny, Philippine Islands, '87, 19,266	118 D 7	Panore, Brazil	70 D 3	Papeete, Society Is. (see Papeete)	117 O 7	Paran, Ga.	38 C 5
Panay Island, Philippine Islands, est.830,000	118 D 7	Panorma, Porto (port), Greece	99 M 5	Papete, Society Is. (see Papeete)	117 O 7	Paraná, Argentina, '95, 24,100	72 E 10
Pan Cake Range, Nev.	54 F 4	Panno, Staro, Russia	97 D 9	Papete (capital of Tahiti Island), Society Islands, '81, 3,224	117 O 7	Paraná, Rio (river), Argentina	72 F 10
Pancelleri, Italy	93 C 5	Panpa, Venezuela, a4,000	70 C 2	Papenburg, Germany, '95, 7,020	85 F 5	Paraná, Rio (river), Brazil	71 G 8
Panchgram, Afghanistan	103 O 3	Pansemal, British India	104 E 9	Papenburg, Germany (on travel map)	74 H 2	Paraná (state), Brazil, '90, 626,722	72 G 8
Panchoat, N. J.	14 E 7	Pansay, Ala., a150	42 G 8	Papenburg, Germany (on travel map)	74 H 2	Paraná de las Palmas (river), Argentina	72 F 12
Panchoastburg, O., a275	18 D 5	Pansipit (river), Philippine Islands	118 J 10	Paperville, Tenn.	41 R 1	Paranaquá, Brazil, a5,000	72 H 9
Pancorbo, Spain	83 J 2	Pansy, Ky.	40 K 7	Papery (Island), Iceland	88 R 3	Paranaquá, Bahia de (bay), Brazil	72 H 9
Pancsova, Hungary, '90, 17,948	89 M 7	Pansy, Pa.	16 D 4	Papfo, Cyprus	101 E 5	Paranaguá, Brazil	71 J 4
Pandagutaa, Philippine Islands	118 F 10	Pasay, W. Va.	35 H 3	Papfo, Cyprus	101 E 5	Paranaguá, Rio (river), Brazil	71 J 4
Pandamatenka, Africa	112 N 15	Pant, N. C.	36 D 3	Papfos, Cyprus (see Papfo)	101 E 5	Paraná, Serra do (Mts.), Brazil	71 H 6
Pandan, Philippine Islands	118 D 6	Pantalarin (Island), Italy (see Pantelleria)	92 F 11	Papillon Cr., Neb., 600	29 H 2	Paraná, Philippine Islands	118 D 3
Pandan, Mount, Borneo	116 C 4	Pantalla, British India	106 B 6	Papillon Cr., Neb., 600	29 H 2	Paraná Bay, Philippine Islands	118 D 3
Pan de Azucar (Mt.), Argentina	72 C 13	Pantano, Ariz.	55 E 7	Papineau, Ill., 141	20 K 4	Paranápanema, Brazil	71 H 8
Pan de Azucar, Chile	72 C 9	Pantar Island, Dutch East India	116 F 6	Papineau, Lake, Quebec	61 E 7	Paranápanema, Rio (river), Brazil	71 G 8
Pan de Guajalton (Mt.), Cuba	68 B 2	Pantasma (Indian tribe), Honduras	66 K 5	Papineauville, Quebec, a600	61 E 7	Paranápanema, Rio (river), Brazil	71 G 8
Paderma, Turkey in Asia, a6,000	101 C 2	Pantaame, Nicaragua	66 K 6	Papineville, Mo., a300	31 D 8	Paranápanema, Rio (river), Brazil	71 G 8
Panderos (Island), Greece	99 M 7	Pantana, Germany	87 E 26	Paplebow (Island), Hongkong (see Aberdeen)	107 D 7	Paranápanema, Rio (river), Brazil	71 G 8
Pandepur, British India, '91, 19,954	105 E 11	Pantego, N. C., 151	36 Q 3	Paposa, Chile	72 C 8	Paranápanema, Rio (river), Brazil	71 G 8
Pandharpur, British India (see Pandepur)	105 E 11	Pantelleria, Italy, '81, 3,167	92 F 11	Pappenhelm, Germany	86 P 13	Paranápanema, Rio (river), Brazil	71 G 8
Pandilo, Italy	93 F 4	Pantelleria, Isle of, Italy	92 F 11	Paprat, Turkey in Europe	98 F 7	Paranápanema, Rio (river), Brazil	71 G 8
Pandita Island, Dutch East India	116 E 6	Pantelleria (Island), Italy (see Pantelleria)	92 F 11	Paps (Mt.), Scotland	78 D 8	Paranápanema, Rio (river), Brazil	71 G 8
Pandora, Col.	53 C 7	Pantepec, Mexico	65 J 3	Papa, The (Mt.), Ireland	79 C 7	Paranápanema, Rio (river), Brazil	71 G 8
Pandora, O., a425	17 C 3	Pantepec, Rio (river), Mexico	65 J 3	Papa, East India Islands (see New Guinea)	116 G 2	Paranápanema, Rio (river), Brazil	71 G 8
Pandora, Tenn.	41 S 2	Panther, Ala.	42 E 6	Papa, Gulf of, New Guinea (British)	116 H 3	Paranápanema, Rio (river), Brazil	71 G 8
Pandora Bank, Oceania	114 J 6	Panther, Ind. Ty.	48 M 4	Papa (Island), Oceania (see New Guinea)	116 H 3	Paranápanema, Rio (river), Brazil	71 G 8
Pandebu, Burma	106 B 5	Panther, Ia.	28 E 4	Papa (Island), Oceania (see New Guinea)	116 H 3	Paranápanema, Rio (river), Brazil	71 G 8
Pandei River, Sumatra	116 B 4	Panther, Ky.	40 B 5	Papua, Burma	106 G 3	Paranápanema, Rio (river), Brazil	71 G 8
Pandela Roek, Uruguay	72 H 13	Panther, Oreg.	52 B 3	Papuri, Rio (river), Brazil	70 D 3	Paranápanema, Rio (river), Brazil	71 G 8
Pandevogio, Austria	90 D 11	Panther, W. Va.	35 C 5	Papusi, Eastern Rumelia	98 H 6	Paranápanema, Rio (river), Brazil	71 G 8
Pandfield, England	77 K 3	Panther, W. Va.	35 C 5	Papworth Saint Agnes, Eng.	77 G 1	Paranápanema, Rio (river), Brazil	71 G 8
Pandfon, France	82 F 4	Panther, W. Va.	35 C 5	Pará, Brazil, '92, est.65,000	71 H 4	Paranápanema, Rio (river), Brazil	71 G 8
Panga, Kongo Free State	112 N 10	Panther, W. Va.	35 C 5	Pará, Rio (river), Brazil	71 H 4	Paranápanema, Rio (river), Brazil	71 G 8
Panga Falls, Kongo Free State	112 N 10	Panther, W. Va.	35 C 5	Pará (state), Brazil, '90, 889,821	71 G 4	Paranápanema, Rio (river), Brazil	71 G 8
Pangal, British India	105 G 11	Panther, W. Va.	35 C 5	Paracatá, Brazil	71 H 7	Paranápanema, Rio (river), Brazil	71 G 8
Pangan, Africa, a6,000	112 Q 12	Panther, W. Va.	35 C 5	Paracatá, Rio (river), Brazil	71 H 7	Paranápanema, Rio (river), Brazil	71 G 8
Panga River, Manchuria	107 L 1	Panther, W. Va.	35 C 5	Paracatá Islands and Reefs, East India Islands	116 D 1	Paranápanema, Rio (river), Brazil	71 G 8
Pangasinan (province), Philippine Islands, '87, 252,892	118 C 4	Panther, W. Va.	35 C 5	Parache, Mexico	65 D 4	Paranápanema, Rio (river), Brazil	71 G 8
Pangaun (see New Goa), Goa, India	105 O 12	Panther, W. Va.	35 C 5	Parachute, Cal., a100	53 B 3	Paranápanema, Rio (river), Brazil	71 G 8
Pangbourne, England	77 C 5	Panther, W. Va.	35 C 5	Parachute Cr., Cal.	53 B 3	Paranápanema, Rio (river), Brazil	71 G 8
Pangburn, Ark.	44 J 4	Panther, W. Va.	35 C 5	Paracuru, Mexico	65 D 4	Paranápanema, Rio (river), Brazil	71 G 8
Pange, British India	105 O 12	Panther, W. Va.	35 C 5	Paradis, Cal., a125	56 D 3	Paranápanema, Rio (river), Brazil	71 G 8
Pang-gua, Siam	106 D 10	Panther, W. Va.	35 C 5	Parade Grounds, Denmark	88 P 5	Paranápanema, Rio (river), Brazil	71 G 8
Pangkor Island, Straits Settlements	105 M 15	Panther, W. Va.	35 C 5	Paradis, Point, Haiti	68 B 5	Paranápanema, Rio (river), Brazil	71 G 8
Panglo Island, Philippine Islands	118 E 8	Panther, W. Va.	35 C 5	Paradis, Ill.	21 H 7	Paranápanema, Rio (river), Brazil	71 G 8
Panglon, Burma	106 C 4	Panther, W. Va.	35 C 5	Paradis, Kaa.	32 C 2	Paranápanema, Rio (river), Brazil	71 G 8
Pangomskala, Russia	96 F 2	Panther, W. Va.	35 C 5	Paradis, Ky., a175	40 C 6	Paranápanema, Rio (river), Brazil	71 G 8
Pangong Lake, Tibet	107 B 4	Panther, W. Va.	35 C 5	Paradis, Mont.	49 B 2	Paranápanema, Rio (river), Brazil	71 G 8
Pangong Lakes, British India	104 G 3	Panther, W. Va.	35 C 5	Paradis, Mo.	30 D 6	Paranápanema, Rio (river), Brazil	71 G 8
Pango Pango Harbor, Samoa	117 C 2	Panther, W. Va.	35 C 5	Paradis, Nova Scotia	62 D 5	Paranápanema, Rio (river), Brazil	71 G 8
Pang Pra, Siam	106 E 8	Panther, W. Va.	35 C 5	Paradis, Okla.	48 H 2	Paranápanema, Rio (river), Brazil	71 G 8
Pangsal, British India	104 O 7	Panther, W. Va.	35 C 5	Paradis, Oreg.	52 H 1	Paranápanema, Rio (river), Brazil	71 G 8
Pangu, Nepal	104 K 5	Panther, W. Va.	35 C 5	Paradis, Tex., a300	46 K 4	Paranápanema, Rio (river), Brazil	71 G 8
Pangulch (c.h.), Utah, a965	54 K 5	Panther, W. Va.	35 C 5	Paradis, Utah, a525	54 L 1	Paranápanema, Rio (river), Brazil	71 G 8
Pangutarang Group (Islands), Philippine Islands	118 C 10	Panther, W. Va.	35 C 5	Paradis, Wash.	51 H 2	Paranápanema, Rio (river), Brazil	71 G 8
Pangwe (tribe), Africa (see Fan)	112 J 10	Panther, W. Va.	35 C 5	Paradis Valley, Nev., a275	54 E 1	Paranápanema, Rio (river), Brazil	71 G 8
Pang Yang, Burma	106 D 3	Panther, W. Va.	35 C 5	Paradis Valley, Pa., a175	15 M 4	Paranápanema, Rio (river), Brazil	71 G 8
Panhandle, (c.h.), Tex., a350	47 F 2	Panther, W. Va.	35 C 5	Paradiso, Gran (Mt.), Italy	93 B 3	Paranápanema, Rio (river), Brazil	71 G 8
Panhandle (section), Tex.	47 F 2	Panther, W. Va.	35 C 5	Paradoux, France	81 E 11	Paranápanema, Rio (river), Brazil	71 G 8
Pan Handle Co., Ind.	19 E 4	Panther, W. Va.	35 C 5	Paradox, Cal.	53 A 6	Paranápanema, Rio (river), Brazil	71 G 8
Panie, Mount, New Caledonia	117 H 10	Panther, W. Va.	35 C 5	Paradox, N. Y., a100	12 P 4	Paranápanema, Rio (river), Brazil	71 G 8
Panipat, British India, '91, 27,547	104 F 5	Panther, W. Va.	35 C 5	Paradox L., N. Y.	12 P 4	Paranápanema, Rio (river), Brazil	71 G 8
Panipat, British India (see Panipat)	104 F 5	Panther, W. Va.	35 C 5	Paradshin, Servia	98 D 5	Paranápanema, Rio (river), Brazil	71 G 8
Paniri, Cerro (Mt.), Bolivia	70 D 8	Panther, W. Va.	35 C 5	Parag, Persia	103 J 8	Paranápanema, Rio (river), Brazil	71 G 8
Paniso, Turkey in Europe	98 K 8	Panther, W. Va.	35 C 5	Paragan, Rio (river), Bolivia	70 E 6	Paranápanema, Rio (river), Brazil	71 G 8
Panitza, Greece, '89, 814	99 F 7	Panther, W. Va.	35 C 5	Paragan, British India	105 P 11	Paranápanema, Rio (river), Brazil	71 G 8
Pantwan, Baluchistan	103 M 6	Panther, W. Va.	35 C 5	Paragon, Ind., a300	19 C 6	Paranápanema, Rio (river), Brazil	71 G 8
Panixer Pass, Switzerland	91 K 4	Panther, W. Va.	35 C 5	Paragon (Barbados), West Indies	68 L 5	Paranápanema, Rio (river), Brazil	71 G 8
Panja, Africa	112 P 16	Panther, W. Va.	35 C 5	Paragon, Utah, a325	54 K 5	Paranápanema, Rio (river), Brazil	71 G 8
Panjab (province), British India, '91, 20,866,847	104 E 4	Panther, W. Va.	35 C 5	Paragon, Tenn.	41 H 2	Paranápanema, Rio (river), Brazil	71 G 8
Panjab, Kala Bar, Afghanistan, a10,000	103 O 2	Panther, W. Va.	35 C 5	Paragould (c.h.), Ark., 1,666	44 L 2	Paranápanema, Rio (river), Brazil	71 G 8
Panjab, River, Turkestan	103 P 2	Panther, W. Va.	35 C 5	Paragua Island, Philippine Islands (see Palawan)	118 A 8	Paranápanema, Rio (river), Brazil	71 G 8
Panjang, Po (Island), French Indo-China	106 F 10	Panther, W. Va.	35 C 5	Paragua Island, Philippine Islands (see Palawan)	118 A 8	Paranápanema, Rio (river), Brazil	71 G 8
Panjang, Afghanistan	103 M 3	Panther, W. Va.	35 C 5	Paraguana Peninsula, Venezuela	70 S 1	Paranápanema, Rio (river), Brazil	71 G 8
Panjgur (district), Baluchistan	103 K 7	Panther, W. Va.	35 C 5	Paraguari, Paraguay	72 F 9	Paranápanema, Rio (river), Brazil	71 G 8
Panjim, Goa, India (see New Goa)	105 D 12	Panther, W. Va.	35 C 5	Paraguassó, Rio (river), Brazil	71 J 6	Paranápanema, Rio (river), Brazil	71 G 8
Panjnad (river), British India	104 C 5	Panther, W. Va.	35 C 5	Paraguay, Rio (river), Brazil	71 F 6	Paranápanema, Rio (river), Brazil	71 G 8
Panjor Island, Dutch East India	116 B 4	Panther, W. Va.	35 C 5	Paraguay, Rio (river), Paraguay (republic), South America, '90, est.600,000	72 F 8	Paranápanema, Rio (river), Brazil	71 G 8
Panke (river), Germany	87 G 31	Panther, W. Va.	35 C 5	Paraguay, South America (large scale map of)	72 F 8	Paranápanema, Rio (river), Brazil	71 G 8
Pankino, Russia	97 M 2	Panther, W. Va.	35 C 5	Paraguay (river), South America (see Paraguay)	72 F 8	Paranápanema, Rio (river), Brazil	71 G 8
Pankow, Germany	87 G 32	Panther, W. Va.	35 C 5	Parabiba (river), Brazil (see Parahyba)	71 K 5	Paranápanema, Rio (river), Brazil	71 G 8
		Panther, W. Va.	35 C 5	Parabiba, Brazil, '90, a40,000	71 L 5	Paranápanema, Rio (river), Brazil	71 G 8
		Panther, W. Va.	35 C 5			Paranápanema, Rio (river), Brazil	71 G 8

Parentintims (Indian tribe), Brazil (see Parentintias)	70 E 5	Parker Cove (place), Nova Scotia	62 D 5	Parnell, Ga.	38 G 4	Paruime, Rio (river), Brazil	70 E 3
Parentintias (Indian tribe), Brazil	70 E 5	Parkerford, Pa., a600	15 L 6	Parnell, Ill.	20 H 5	Parusp, Persia	103 E 2
Parentis, Etang de (pond), France	81 D 8	Parkerland, Me.	6 D 8	Parnell, Ia., a.c.'95, 228.	28 K 4	Parvatipur, British India, '91, 10,053	105 J 10
Parentis-en-Born, France	81 D 8	Parker Polat, Australia	115 F 3	Parnell, Ky.	40 G 7	Parvla, Okla.	48 F 2
Parentz, New Brunawick	62 B 2	Parker R., Maas.	9 E 1	Parnell, Mo., '98, a500	30 C 4	Parwan, Afghanistan	103 N 3
Parezo, Austria, '90, 3,126.	89 E 6	Parkers, N. Y., a100	12 L 4	Parnell, Neb.	29 F 2	Parwe (river), Germany	87 C 34
Parey, Germany	85 H 14	Parkers, Oreg.	52 B 2	Parnell, New Zealand, '91, 3,967	117 G 9	Parwadres Mountains, Turkey	101 H 2
Parga, Turkey in Europe, a4,000	98 C 9	Parkersburg, Ill., 190	21 J 8	Parnell, Okla.	48 J 3	Par'y, Orange Free State, '90, 472	113 H 4
Pargay, France	82 K 3	Parkersburg, Ind., a125	19 C 5	Parnell (c.h.), Tex.	47 G 2	Passaco, Philippine Islands	118 D 5
Parguera, Porto Rico	68½ B 4	Parkersburg, Ia., a.c.'95, 999.	28 H 2	Parnell City Sta., Mo.	30 C 4	Pasa de Judas (passage), Cuba	68 G 2
Parguera, Puota de la (point), Porto Rico	68½ B 4	Parkersburg, N. C.	36 N 5	Paro, Bhutan	104 M 6	l'asadena, Cal., '90, 4,882; '97, a7,500	57 G 8
Parham (Antigua), West Indies	68½ H 6	Parkersburg (c.h.), W. Va., '90, 8,408; '97, a12,000.	35 O 2	Paroo River, Australia	115 G 5	Pasadena, Cal. (on local map)	57 D 9
Parhams, La.	45 F 4	Parkersglen, Pa.	15 N 4	Paropamisus Range, Afghanistan	103 K 3	Pasadena, Tex.	47 B 2
Paria, Bolivia	70 D 7	Parkers Lake, Ky., a175	40 H 7	Parquet, Ark.	44 K 3	Passaje, Cayo del (island), Cuba	68 D 3
Paria, Gulf of, Trinidad	68 K 7	Parkera Landing, Pa., a1,500.	16 C 4	Paros (island), Greece	99 M 6	Pasaoaur, Russia	101 L 1
Paria, Gulf of, Venezuela	70 E 1	Parkera Peak, Ariz.	55 D 5	Parota, Mexico	65 D 4	Passargade, Ruins of (tomb of Cyrus), Persia	103 E 5
Paria Peninsula, Venezuela	70 E 1	Parkera Prairie, Mian., a150.	25 B 3	Parotte Polat, Jamaica	68 H 7	Pascagonia, Miss., a350	43 G 10
Paria Plateau, Ariz.	55 D 2	Parkera Range, Australia	115 B 6	Parotv, Russia	97 G 6	Pascagoula R., Miss.	43 G 9
Paria R., Utah	54 L 5	Parkera Sta., N. H.	7 H 10	Parowaa (c.h.), Utah, a1,025.	54 K 5	Paschal, Ga.	38 B 6
Parich'i, Russia	97 G 5	Parker Sta., Wash.	51 E 3	Parr, Va.	34 D 5	Paschal, Quebec	61 P 3
Parich, Mexico	64 H 5	Parkersville, Ontario	60 F 2	Parral, Chile, '85, 5,913	72 C 11	Paechallville, Pa.	15 L 2
Parigl, Celebes	116 F 5	Parkertown, O., a100	17 E 2	Parramatta, Australia, est.11,680	115 H 6	Pasco, Fla.	39 M 6
Parigé l'Évêque, France	82 A 5	Parkerville, Kan., a.c.'95, 152.	32 E 3	Parramatta River, Australia	115 H 2	Pasco (Co.), Fla., a.c.'95, 4,697.	39 M 6
Parina, Serra (Mts.), Brazil	70 E 3	Parkeshurg, Pa., 1,514	15 L 7	Parramore, Va.	39 F 1	Pasco, Peru (see Cerro de l'asco)	70 B 6
Parina, Rio (river), Brazil	70 E 3	Parkfalls, Wis.	24 E 3	Parran, Md.	33 K 5	Pasco (c.h.), Wash., a450	51 F 3
Parina, Sierra (Mts.), Venezuela	70 D 3	Parkfield, Cal., a200	57 E 7	Parras, Las, Cuba	68 G 3	Pasco, W. Va.	35 D 3
Parina, Ky., a100	40 H 3	Parkhill, Ind. Ty.	48 M 3	Parras, Mexico, '94, 6,500	64 H 5	Pascog R. I., a2,600	10 J 2
Parina Point, Peru	70 A 4	Parkhill, N. H.	7 E 11	Parras, Laguna de (lake), Mexico	64 H 5	Pascua, La, Venezuela	70 D 2
Parina, Australia	115 E 6	Park Hill, Ontario, '91, 1,680.	60 D 4	Parret, River, England	75 G 11	Pasquaro, Mexico (see Patzcuaro)	65 E 4
Parina Mountain, Rumania	98 F 3	Parkhurst, N. Dak.	26 F 3	Parrish, Ala.	42 C 3	Pas de Calais, France (see Strait of Dover)	80 G 1
Paroli, Mont (Mts.), Italy	92 C 10	Parkhurst, Quebec	01 M 6	Parrish, Ill., a200	21 H 10	Pas-de-Calais (department), France, '96, 906,249	80 H 2
Paria, Ala.	42 F 8	Parklake, Mich.	23 L 9	Parrish, N. C.	36 C 4	Pas-Des-Lanciers, France	81 F 12
Paria (c.h.), Ark., 547	44 E 4	Parkland, Okla.	48 J 3	Parrish, Pa., a250	24 H 4	Pase, Slam	106 E 8
Paria (capital), France, '96, 2,536,834	82 E 3	Parkman, Me., town, 813	6 E 5	Parrish, Wis.	24 H 4	Pasewalk, Germany, '95, 9,791	85 F 19
Paria, France (local map of)	80 L 2	Parkman, O., a425	17 H 2	Parrish, Wis.	24 H 4	Pasewalk, Germany (on travel map)	74 L 2
Paria, France (on travel map)	74 F 4	Parkman, Wyo.	50 M 5	Parrish, Wis.	24 H 4	Pasha Dagh (Mt.), Turkey in Asia	101 E 3
Paria (c.h.), Idaho, 893	50 H 7	Park Pass, Mont.	49 D 3	Parrish, Wis.	24 H 4	Pashakol, Turkey in Asia	101 F 3
Paria (c.h.), Ill., 4,996	21 K 6	Parkplace, Ark.	44 L 5	Parrish, Wis.	24 H 4	Pashat, Afghanistan	103 O 3
Paria, Ind., a200	19 E 7	Parkplace, Fla.	39 L 5	Parrish, Wis.	24 H 4	Pashkaul, Rumania	98 J 1
Paria, Ia., a125	28 K 3	Park Place, O.	18 C 8	Parrish, Wis.	24 H 4	Pashkova, Siberia	100 Q 4
Paria, Kan.	32 D 2	Park Place, Oreg., 450	52 C 1	Parrish, Wis.	24 H 4	Pashmakchi, Turkey in Asia	101 F 4
Paria (c.h.), Ky., 4,218	40 H 4	Park Place, Pa., a700	15 K 5	Parrish, Wis.	24 H 4	Pashmakchi, Turkey in Europe	98 G 7
Paria (c.h.), Me., town, 3,156.	6 B 7	Park Quarries, Pa.	16 B 5	Parrish, Wis.	24 H 4	Pashmal, China	107½ B 5
Paria, Mich., a225	23 L 10	Park R., N. Fork of, N. Dak.	26 G 1	Parrish, Wis.	24 H 4	Pasi, Burma	106 C 1
Paria, Miss., a100	43 F 2	Park Range, Col.	53 E 1	Parrish, Wis.	24 H 4	Pasig, Philippine Islands, '87, 18,407	118 K 8
Paria (c.h.), Mo., 1,487	30 H 6	Park Rapids (c.h.), Minn., a.c. '95, 820	25 B 3	Parrish, Wis.	24 H 4	Pasig Islands	118 K 8
Paria, N. Y., a475	12 M 6	Parkridge, Ill., 987	21 B 8	Parrish, Wis.	24 H 4	Pasin (district), Turkey in Asia	101 J 2
Paria, N. C.	36 K 5	Parkridge, N. J., s.c.'95, 753.	14 H 1	Parrish, Wis.	24 H 4	Paslon, Rio (river), Guatemala	65 E 3
Paria, O., 219	17 H 3	Park River (town), N. Dak., 534	26 G 1	Parrish, Wis.	24 H 4	Pasir, Borneo, a1,500	116 E 5
Paria, Okla.	48 G 2	Park River Jc., N. Dak.	26 G 2	Parrish, Wis.	24 H 4	Paska (river), Russia	97 J 1
Paria, Ontario, '91, 3,094.	60 E 4	Parka, Ark.	44 E 5	Parrish, Wis.	24 H 4	Paskallavik, Sweden	95 K 8
Paria, Pa., a150	16 A 6	Parka, N. C.	36 H 2	Parrish, Wis.	24 H 4	Paskalo, Cape, Greece	99 F 4
Paria (c.h.), Tenn., 1,917	41 E 2	Parks, Okla.	48 G 2	Parrish, Wis.	24 H 4	Paskento, Cal., a100	56 C 3
Paria (c.h.), Tex., '90, 8,254; '97, a10,500	46 M 4	Parks, Okla.	48 G 2	Parrish, Wis.	24 H 4	Paskio, Wis.	24 C 4
Paria, Nuevo, Uruguay	72 H 13	Parkside, Pa., a125	15 M 4	Parrish, Wis.	24 H 4	Paskub, Persia	103 J 7
Paria, Va., a200	34 H 2	Parkaley, Va., a475	34 M 5	Parrish, Wis.	24 H 4	Pasley, N. C.	36 O 5
Paria, Wis.	24 K 9	Park Springs, Tex.	46 K 4	Parrish, Wis.	24 H 4	Pasmados, Rio dos (river), Brazil	71 G 7
Paria Crosslag, Ind., a150.	19 E 7	Parkston, S. Dak., a450	27 G 3	Parrish, Wis.	24 H 4	Pasman (island), Austria (see Ugliano Pasman)	89 G 8
Parish, Fla.	39 M 7	Parksville, Ky., 160	40 G 5	Parrish, Wis.	24 H 4	Pas Missoua, Canada	63 L 3
Parish, Ga.	38 H 7	Parksville, N. Y., a175	12 N 8	Parrish, Wis.	24 H 4	Paso de la Patria, Argentina	72 F 9
Parish, N. Y., 541	12 K 5	Parksville, S. C., 145	37 D 4	Parrish, Wis.	24 H 4	Paso del Norte, Mexico (see Ciudad Juarez)	64 E 2
Parishville, N. Y., 578	12 N 2	Parkton, Md., a300	33 K 2	Parrish, Wis.	24 H 4	Paso de los Andes (Mt.), Argentina	72 C 11
Parishville Center, N. Y.	12 N 2	Parkton, N. C.	36 M 5	Parrish, Wis.	24 H 4	Paso del Toro Balsua, Mexico	65 E 5
Paria Sta., Ia.	28 H 6	Parkutta, British India	104 E 2	Parrish, Wis.	24 H 4	Paso de Ovejas, Mexico	65 K 4
Parisville, Mich., a150	23 Q 10	Park Valley, Utah	54 J 1	Parrish, Wis.	24 H 4	Paso de Picardias, Mexico	64 H 5
Parita Bay, Colombia	70 A 2	Park View, Col.	53 F 2	Parrish, Wis.	24 H 4	Paso de Toros, Uruguay	72 F 10
Paritala, Africa	112 P 14	Parkview, N. Mex.	52 J 2	Parrish, Wis.	24 H 4	Paso Libres, Argentina, '90, a2,500	72 F 9
Pariz, Persia, a2,500	103 F 6	Parkville, Conn.	10 E 2	Parrish, Wis.	24 H 4	Pasoreal, Guatemala	66 E 3
Parjaman, Afghanistan	103 K 4	Parkville, Ill., a100	20 J 6	Parrish, Wis.	24 H 4	Paso Real, Honduras	66 K 4
Park, Maugo (explorer's route), Africa	109 D 3	Parkville, Mich., a250	23 K 13	Parrish, Wis.	24 H 4	Paso Real, Nicaragua	66 B 9
Park, Cal.	56 E 4	Parkville, Mo., 769	30 C 6	Parrish, Wis.	24 H 4	Paso Real de San Diego, Cuba, '66, est.5,090	68 B 2
Park (Co.), Col., 3,548	53 G 4	Parkville, N. Y., 831	11 Q 15	Parrish, Wis.	24 H 4	Pao Robies, Cal., 827	57 E 7
Park, Ia.	28 G 1	Parkville, Okla.	48 E 3	Parrish, Wis.	24 H 4	Paspehic, Quebec	61 G 3
Park, Ind.	19 C 6	Parkwood, Ala.	42 D 4	Parrish, Wis.	24 H 4	Pasqua, Canada	63 K 4
Park, Kan.	32 B 2	Park Wood, Old, England	75 P 14	Parrish, Wis.	24 H 4	Pasqua, Cabo de Mala (cape), Porto Rico	68½ G 4
Park (Co.), Mont., 6,881	49 F 4	Paria, British India	105 N 10	Parrish, Wis.	24 H 4	Pasque, Mass.	9 B 6
Park, N. Y.	13 J 7	Parlakimedi, British India, '91, 16,390	105 K 10	Parrish, Wis.	24 H 4	Pasquia Hills, Canada	63 L 3
Park, Tex.	46 N 3	Parlakot, British India	105 H 10	Parrish, Wis.	24 H 4	Pasquotank (Co.), N. C., 10,748	36 R 2
Parkano, Russia	96 D 3	Parler, S. C.	37 G 4	Parrish, Wis.	24 H 4	Pasquotank R., N. C.	36 R 2
Parkány, Hungary	89 K 4	Parleys Park, Utah	54 D 6	Parrish, Wis.	24 H 4	Pass, Ky.	40 J 7
Parkbeg, Canada	63 K 4	Parlia, Col.	53 E 6	Parrish, Wis.	24 H 4	Pass, Neb.	29 D 1
Park City, Mont., a125	49 H 4	Parlia Pood, Me.	6 C 5	Parrish, Wis.	24 H 4	Passadumkeag, Me., town, 343.	6 F 5
Park City, Utah, s.c.'95, 4,491.	54 L 2	Parlowkrug, Germany	85 E 20	Parrish, Wis.	24 H 4	Passadumkeag Mt., Me.	6 G 5
Park Corner (place), Prince Edward Island	62 F 3	Parma, Idaho	50 O 6	Parrish, Wis.	24 H 4	Passage (Cork), Ireland, '91, 1,765	79 E 8
Park Cr., Col.	53 E 7	Parma, Italy, '81, town, 44,492; commune, 45,217; '95, commune, est.52,200	93 H 5	Parrish, Wis.	24 H 4	Passage (Waterford), Ireland, '91, 623	79 G 7
Park Cr., Col.	53 H 1	Parma (province), Italy, '81, 267,306; '95, est.273,331	93 H 5	Parrish, Wis.	24 H 4	Passage de la Teignouse, France	80 B 5
Parkdale, Ark., a300	44 K 8	Parma (river), Italy	93 H 5	Parrish, Wis.	24 H 4	Passage L, Mich.	22 E 1
Parkdale, Col.	53 H 6	Parma, Italy (on travel map)	74 K 6	Parrish, Wis.	24 H 4	Passage Island, British India	106 A 9
Parkdale, Minn.	25 A 3	Parma, Mich., 490	23 M 13	Parrish, Wis.	24 H 4	Passagem Franca, Brazil	71 L 5
Parkdale, Ontario	60 K 4	Parma, N. Y., a150	13 G 5	Parrish, Wis.	24 H 4	Passage Polat, Gibraltar	83 Q 8
Parke (Co.), Ind., 20,296	19 B 5	Parma, O., a100	17 G 2	Parrish, Wis.	24 H 4	Passage, Spita	83 K 1
Parker, Ala.	42 A 5	Parma (Tp.), O.	18 G 9	Parrish, Wis.	24 H 4	Passaic, Kan.	32 A 3
Parker, Ala.	42 E 8	Parma Center, N. Y., a250	13 G 5	Parrish, Wis.	24 H 4	Passaic, Mo.	31 D 8
Parker, Ariz.	55 A 4	Parmachene L., Me.	6 B 5	Parrish, Wis.	24 H 4	Passaic, N. J., a.c.'95, 17,894.	14 H 2
Parker (island), China	107½ J 7	Parmaksiz, Turkey in Asia	101 J 3	Parrish, Wis.	24 H 4	Passaic (Co.), N. J., a.c.'95, 133,227	14 G 1
Parker, Col.	53 J 3	Parman, Persia	103 G 7	Parrish, Wis.	24 H 4	Passaic, N. J. (on local map)	14 B 1
Parker, Fla.	39 E 2	Parman, Persia	103 G 7	Parrish, Wis.	24 H 4	Passaic Bridge, N. J.	14 B 1
Parker, Mount, Hongkong	107 E 6	Parman, Persia	103 G 7	Parrish, Wis.	24 H 4		
Parker, Idaho	50 H 6	Parman, Persia	103 G 7	Parrish, Wis.	24 H 4		
Parker, Ill., a175	21 H 10	Parman, Persia	103 G 7	Parrish, Wis.	24 H 4		
Parker, Ind., a575	19 F 4	Parman, Persia	103 G 7	Parrish, Wis.	24 H 4		
Parker, Kan., a300	32 G 3	Parman, Persia	103 G 7	Parrish, Wis.	24 H 4		
Parker, Mo.	30 B 4	Parman, Persia	103 G 7	Parrish, Wis.	24 H 4		
Parker, N. J.	14 F 2	Parman, Persia	103 G 7	Parrish, Wis.	24 H 4		
Parker, L. S. Dak.	27 G 1	Parman, Persia	103 G 7	Parrish, Wis.	24 H 4		
Parker (c.h.), S. Dak., a.c.'95, 856	27 G 3	Parman, Persia	103 G 7	Parrish, Wis.	24 H 4		
Parker, Tenn.	41 E 3	Parman, Persia	103 G 7	Parrish, Wis.	24 H 4		
Parker (Co.), Tex., 21,682.	46 K 6	Parman, Persia	103 G 7	Parrish, Wis.	24 H 4		
Parker, Va.	34 H 4	Parman, Persia	103 G 7	Parrish, Wis.	24 H 4		
Parker, Wash.	51 E 3	Parman, Persia	103 G 7	Parrish, Wis.	24 H 4		

Passaic Jc., N. J.	14 B 1	Paternosters, North East (India), East India Islands	116 E 6	Pattl, Italy, '81, 5,185	94 M 13	Pavlodar, Central Asia, east	
Passaic R., N. J.	14 G 2	Pateron, Phillipine Islands, '87, 5,761	118 K 8	Pattl, Gulf of, Italy	94 M 13	Pavlograd, Russia, est.15,519	100 K 3
Passamaquoddy Bay, Me.	6 J 5	Pateron (c.b.), N. J., a.c.'95, 97,344	14 H 2	Pattikonda, British India	105 F 12	Pavlokoi, Turkey in Europe	98 K 7
Passamaquoddy Bay, New Brunswick	62 C 4	Pateron, N. J. (on local map)	14 A 1	Pattiswick, England	43 E 2	Pavlovsk (Saratoft), Russia	96 J 5
Passandava, Madagascar	112 S 13	Paterona Cr., W. Va. (see Paterson Cr.)	35 J 2	Pattiswick, England	77 K 3	Pavlovsk (St. Petersburg), Russia, est.3,702	97 G 2
Passang Kayo, Ceb-bes	116 E 5	Pates, Ark.	44 E 0	Pattway, Cal.	57 F 8	Pavlovsk (Voronezh), Russia, est.5,692	96 H 5
Passarge (river), Germany	87 D 30	Paton, N. C.	36 L 5	Pattway, Ala., a600	42 B 3	Pavo, Ga., a225	38 D 10
Passaro, Capo (cape), Italy (see Passero)	94 M 15	Pateville, Ky., 162	40 C 5	Pattyn, British India, '91, 10,783	104 E 7	Pavon (battlefield), Argentina	72 E 10
Passarowitz, Servia, '90, 11,134	98 D 4	Patbal Sung, Siam	106 F 7	Pattyn, Ill.	21 K 8	Pavon, Cuba	68 F 2
Passau, Germany, '95, 17,516	86 P 17	Pathardl, British India	105 E 7	Patton, Mo., a125	31 M 9	Pavon Arroyo (rivulet), Uruguay	72 H 12
Passau, Germany (on travel map)	74 L 4	Pathari, British India	104 G 8	Patton, Pa., a2,100	16 E 5	Pavone, Italy	93 C 4
Passavant (Doubs), France	82 N 6	Pathhead (village), Scotland, '91, 545	78 L 8	Patton, Tenn.	41 L 3	Pavonia, O., a100	17 F 3
Passavant (Haute-Saone), France	82 N 5	Patl, British India	104 E 9	Patton, Tex., a100	46 K 6	Pavonia Sta., N. J.	14 D 6
Pass Butte, Col.	53 C 2	Patl, Java	116 D 6	Patton, W. Va.	35 F 5	Pavraln, Turkey in Asia	101 H 4
Pass Christian, Miss., 1,705	43 F 10	Patia, Colombia	70 B 3	Pattonburg, Mo., 532	30 D 4	Pavullo nel Frignano, Italy, '81, 1,187	93 J 6
Pass Cr., Col.	53 E 0	Patia, Rio (river), Colombia	70 B 3	Pattonville, Va., a100	34 B 3	Pawang, Siam	106 D 6
Pass Cr., S. Dak.	27 C 3	Patiala, British India, '91, 55,856	104 F 4	Pattonville, Mo., a100	30 J 2	Pawentuck R., Conn.	10 H 4
Pass Cr., Wyo.	50 M 5	Patience, Cape, Siberia	160 R 4	Patuxent, Va., a100	30 J 2	Pawentuck R., N. C.	36 H 4
Passekeag, New Brunswick	62 D 4	Patience Bay, Siberia	107 F 1	Patuxent Sta., Md.	33 K 3	Pawla, Burma	106 C 4
Passenheim, Germany, '95, 2,047	87 E 32	Patience L., R. I.	10 K 3	Patuxent Sta., Md.	33 J 3	Pawhuska (c.b.), Okla., a1,000	48 K 1
Passeril, Torre del, Italy	94 F 10	Patilla, Point, Santo Domingo, '87, 10,376	68 G 4	Patzau, Austria	90 K 5	Pawlet, England	75 F 11
Passerkata, Sumatra	116 B 5	Patillas, Rio (river), Porto Rico	68 G 4	Patzcuaro, Mexico, '94, 7,957	65 E 4	Pawlet, Neb.	29 B 2
Passero, Capo (cape), Italy	94 M 15	Patillos, Chile	70 C 8	Patzcuaro (distrito), Mexico, '94, 40,312	65 E 4	Pawlet, Vt., town, 1,745	17 B 9
Passignano, Italy	94 M 8	Patillo, Tex.	46 J 5	Patzun, Guatemala, '92, a6,500	66 E 5	Pawlug, N. Y., 630	11 P 8
Passir, Sumatra	116 A 3	Patino (island), Turkey in Asia (see Patmos)	101 B 4	Pau, France, '96, 33,012	81 E 9	Pawlof Volcano, Alaska	58 H 9
Pass Loeg, Austria	90 G 8	Pativilca, Peru	70 B 6	Pau, Gave de (river), France	81 E 9	Pawlowitz, Germany	87 N 28
Pass Manabac, La.	45 J 6	Patmar, Santo Domingo	68 D 5	Pauca, Point, Honduras	66 L 4	Pawlowski, Mich.	23 Q 10
Pass Nier, Russia	96 M 8	Patmos, Kan.	32 G 3	Patuca, Rio (river), Honduras	66 L 4	Pawn, Mong. Burma	106 G 4
Passo di Jorio (pass), Switzerland	91 K 6	Patmos, Turkey in Asia	99 O 6	Pa-tuog, China	107 G 7	Pawn, Mong. Siam	106 D 5
Pass of Brander, Scotland	78 F 7	Patmos (island), Turkey in Asia '91, 165,192	104 K 7	Patung, Siam	106 E 4	Pawner, Cal.	56 C 2
Pass of Killiecrankie, Scotland	78 J 6	Patna (Orissa), British India	105 J 9	Patupo or Big River, New Zealand	117 A 9	Pawner, Ill., a375	21 F 6
Pass of Llanberis, Wales	76 D 6	Patodi, British India	105 P 12	Patuxent R., Md.	33 K 3	Pawnee, Ind., n100	19 C 5
Passonia, Misa	43 D 5	Patodis, Turkey in Asia	161 B 4	Patuxent Sta., Md.	33 J 3	Pawnee (Co.), Kan., s.c.'95, 4,787	32 C 2
Passow, Germany	85 F 19	Patras, Greece, '89, 33,629	99 E 4	Patzau, Austria	90 K 5	Pawnee (Col.), Okla., a1,000	48 J 2
Passport, Ill.	21 J 8	Patras, Greece, '89, 33,629	99 E 4	Patzcuaro, Mexico, '94, 7,957	65 E 4	Pawnee (c.b.), Okla., a1,000	48 J 2
Passumpsic, Vt.	7 G 5	Patras, Gulf of, Greece	99 E 4	Patzcuaro (distrito), Mexico, '94, 40,312	65 E 4	Pawnee Agency, Okla.	48 J 2
Passumpsic R., Vt.	7 G 4	Patras, Greece, '89, 33,629	99 E 4	Patzun, Guatemala, '92, a6,500	66 E 5	Pawnee Buttes, Col.	48 K 1
Passy, France	82 L 2	Patras, Greece, '89, 33,629	99 E 4	Pau, France, '96, 33,012	81 E 9	Pawnee City (c.b.), Neb., 1,559	29 H 3
Passy, France	82 F 4	Patras, Greece, '89, 33,629	99 E 4	Pau, Gave de (river), France	81 E 9	Pawnee Cr., Col.	53 M 1
Pasta, Hotel, Switzerland	91 K 7	Patras, Greece, '89, 33,629	99 E 4	Paug, Burma	106 E 4	Pawnee Park, Kan.	32 B 3
Pastaza, River, Ecuador (see Pastaza)	70 B 4	Patras, Greece, '89, 33,629	99 E 4	Paug, Burma	106 E 4	Pawnee R., Ill.	21 F 6
Pastaza, Rio (river), Ecuador	70 B 4	Patras, Greece, '89, 33,629	99 E 4	Paug, Burma	106 E 4	Pawnee Rock, Kan., s.c.'95, 164	32 C 3
Pastel, Haiti	68 D 6	Patras, Greece, '89, 33,629	99 E 4	Paug, Burma	106 E 4	Pawnee Sta., Kan.	32 H 4
Pastene, Juan Bantista (voyage of), South America	69 O 13	Patras, Greece, '89, 33,629	99 E 4	Paug, Burma	106 E 4	Pawpaw, Ill., a850	20 G 2
Pasterze, Glazier, Austria	90 F 9	Patras, Greece, '89, 33,629	99 E 4	Paug, Burma	106 E 4	Pawpaw, Ind. T.S.	48 N 4
Pasto, Colombia, a10,000	70 B 3	Patras, Greece, '89, 33,629	99 E 4	Paug, Burma	106 E 4	Pawpaw, Ky.	48 M 6
Pasto, Volcano, Colombia	70 B 3	Patras, Greece, '89, 33,629	99 E 4	Paug, Burma	106 E 4	Paw Paw (c.b.), Mich., 1,391	23 K 13
Pasto, Porto Rico	68 G 3	Patras, Greece, '89, 33,629	99 E 4	Paug, Burma	106 E 4	Paw Paw, W. Va., 772	35 K 1
Pastolik, Alaska, 113	58 H 5	Patras, Greece, '89, 33,629	99 E 4	Paug, Burma	106 E 4	Paw Paw Jc., Mo.	31 N 11
Pastora, Mexico	65 F 1	Patras, Greece, '89, 33,629	99 E 4	Paug, Burma	106 E 4	Paw Paw R., Mich.	23 J 13
Pastora, Venezuela	70 E 2	Patras, Greece, '89, 33,629	99 E 4	Paug, Burma	106 E 4	Pawtucket, R. I., '90, 27,633	10 K 2
Pastora Peak, Ariz.	55 F 2	Patras, Greece, '89, 33,629	99 E 4	Paug, Burma	106 E 4	Pawtucketville (village; part of Lowell), Mass.	9 C 2
Pastoria Cr., Cal.	57 G 8	Patras, Greece, '89, 33,629	99 E 4	Paug, Burma	106 E 4	Pawtuxet R., R. I.	10 K 3
Pastraza, Spain	83 K 4	Patras, Greece, '89, 33,629	99 E 4	Paug, Burma	106 E 4	Pax, Va.	34 C 7
Pasuruan, Java	116 D 6	Patras, Greece, '89, 33,629	99 E 4	Paug, Burma	106 E 4	Paxemadl, Cape, Greece	99 K 5
Pasvik Elv (river), Norway	95 R 2	Patras, Greece, '89, 33,629	99 E 4	Paug, Burma	106 E 4	Paxford, England	77 A 2
Paszto, Hungary, '90, 5,111	89 L 4	Patras, Greece, '89, 33,629	99 E 4	Paug, Burma	106 E 4	Paxi, Cape, Turkey in Europe	92 F 8
Pata Galana, Mexico	64 H 5	Patras, Greece, '89, 33,629	99 E 4	Paug, Burma	106 E 4	Paxico, Kan., a200	38 J 2
Pata-gisar, Afghanistan	103 M 2	Patras, Greece, '89, 33,629	99 E 4	Paug, Burma	106 E 4	Paximadi (island), Crete	99 E 8
Patagonia (region), Argentina	72 C 13	Patras, Greece, '89, 33,629	99 E 4	Paug, Burma	106 E 4	Paximadi (island), Crete	99 F 8
Pataba City, Wash., a225	51 H 3	Patras, Greece, '89, 33,629	99 E 4	Paug, Burma	106 E 4	Paximadia Islands, Crete	99 C 9
Pataba R., Wash.	51 H 3	Patras, Greece, '89, 33,629	99 E 4	Paug, Burma	106 E 4	Paximadi Islands, Greece	99 K 7
Patabolm, Sweden	95 K 8	Patras, Greece, '89, 33,629	99 E 4	Paug, Burma	106 E 4	Paxinos, Pa.	15 J 5
Pata Island, Phillipine Islands	118 C 10	Patras, Greece, '89, 33,629	99 E 4	Paug, Burma	106 E 4	Paxo (island), Greece (see Paxos)	99 B 2
Pataj, Duna, Hungary, '90, 5,899	89 L 5	Patras, Greece, '89, 33,629	99 E 4	Paug, Burma	106 E 4	Paxos (island), Greece	99 B 2
Patalak, Afghanistan	103 K 6	Patras, Greece, '89, 33,629	99 E 4	Paug, Burma	106 E 4	Paxton, Great, England	77 G 1
Patalung, Siam	106 E 11	Patras, Greece, '89, 33,629	99 E 4	Paug, Burma	106 E 4	Paxton, Ga.	38 H 8
Patamban, Cerro (Mt.), Mexico	65 D 4	Patras, Greece, '89, 33,629	99 E 4	Paug, Burma	106 E 4	Paxton (c.b.), Ill., 2,187	20 J 5
Patan (Guzarat), British India	104 C 9	Patras, Greece, '89, 33,629	99 E 4	Paug, Burma	106 E 4	Paxton, Ind., a100	19 B 6
Patan (Rajputana), British India	104 E 7	Patras, Greece, '89, 33,629	99 E 4	Paug, Burma	106 E 4	Paxton, Ky.	40 K 5
Patan, Nepal	104 K 6	Patras, Greece, '89, 33,629	99 E 4	Paug, Burma	106 E 4	Paxton, Mass., a.c.'95, town, 426; vil., a150	8 G 3
Patanaal, Afghanistan	103 N 4	Patras, Greece, '89, 33,629	99 E 4	Paug, Burma	106 E 4	Paxton, Neb.	29 C 2
Patani (state), Siam	106 E 11	Patras, Greece, '89, 33,629	99 E 4	Paug, Burma	106 E 4	Paxtoverle, Pa., a175	15 H 5
Patani River, Siam	105 N 14	Patras, Greece, '89, 33,629	99 E 4	Paug, Burma	106 E 4	Paya Bay, Santo Domingo	68 E 7
Patankot, British India	104 E 3	Patras, Greece, '89, 33,629	99 E 4	Paug, Burma	106 E 4	Payagyi, Burma	106 C 6
Patapia River, New Brunswick	62 B 2	Patras, Greece, '89, 33,629	99 E 4	Paug, Burma	106 E 4	Paydown, Ma.	31 J 8
Patapsco, Md., a125	33 J 2	Patras, Greece, '89, 33,629	99 E 4	Paug, Burma	106 E 4	Payer, Cape, Arctic Region	3 B 6
Patapsco R., Md.	33 E 6	Patras, Greece, '89, 33,629	99 E 4	Paug, Burma	106 E 4	Payerbach, Austria	90 M 8
Patapsco R., Md.	33 F 6	Patras, Greece, '89, 33,629	99 E 4	Paug, Burma	106 E 4	Payerne, Switzerland, '88, 2,997	91 C 4
Patapsco R., Md.	33 K 3	Patras, Greece, '89, 33,629	99 E 4	Paug, Burma	106 E 4	Payer Peak, Greenland	3 L 7
Patapongoma L., Me.	6 E 2	Patras, Greece, '89, 33,629	99 E 4	Paug, Burma	106 E 4	Payer Sen, Julius Franz Joseph Land	3 B 2
Patarn Kains, Turkey in Asia	101 C 4	Patras, Greece, '89, 33,629	99 E 4	Paug, Burma	106 E 4	Payette, Idaho, a500	50 C 5
Patargale, Rumana	98 J 3	Patras, Greece, '89, 33,629	99 E 4	Paug, Burma	106 E 4	Payette R., Idaho	50 C 0
Patara, Las, Nicaragua	66 D 10	Patras, Greece, '89, 33,629	99 E 4	Paug, Burma	106 E 4	Payette R., E. Fork of, Idaho	50 D 5
Patakala, O., 568	17 E 4	Patras, Greece, '89, 33,629	99 E 4	Paug, Burma	106 E 4	Payette R., Middle Fork of, Idaho	50 D 5
Pataudi, British India	104 F 5	Patras, Greece, '89, 33,629	99 E 4	Paug, Burma	106 E 4	Payette R., N. Fork of, Idaho	50 D 5
Patanla Cr., Ga.	38 A 8	Patras, Greece, '89, 33,629	99 E 4	Paug, Burma	106 E 4	Payment, Mich.	22 C 4
Patay, France	82 D 4	Patras, Greece, '89, 33,629	99 E 4	Paug, Burma	106 E 4	Payne, Mount, Chile	72 N 14
Patay Enat Point, Guam	117 P 1	Patras, Greece, '89, 33,629	99 E 4	Paug, Burma	106 E 4	Payne, Idaho	50 G 6
Ladrona Is.	117 P 1	Patras, Greece, '89, 33,629	99 E 4	Paug, Burma	106 E 4	Payne, Ia.	28 R 6
Patay North Point, Guam	117 P 1	Patras, Greece, '89, 33,629	99 E 4	Paug, Burma	106 E 4	Payne, Minn.	25 E 2
Patched Skin Buttes, S. Dak.	27 D 1	Patras, Greece, '89, 33,629	99 E 4	Paug, Burma	106 E 4	Payne, O., 1,146	17 A 2
Patchen, Mian.	25 B 4	Patras, Greece, '89, 33,629	99 E 4	Paug, Burma	106 E 4	Payne (Co.), Okla., 7,215	48 H 2
Patchgrove, Wia., a115	24 E 9	Patras, Greece, '89, 33,629	99 E 4	Paug, Burma	106 E 4	Payne, Pa.	16 E 4
Patchogue, N. Y., a4,000	11 R 10	Patras, Greece, '89, 33,629	99 E 4	Paug, Burma	106 E 4	Payne, S. C.	37 E 3
Patchua, Africa	113 F 2	Patras, Greece, '89, 33,629	99 E 4	Paug, Burma	106 E 4	Payne Lake, Canada	59 Q 4
Patea, New Zealand, '91, 616	117 E 5	Patras, Greece, '89, 33,629	99 E 4	Paug, Burma	106 E 4	Payne Point, Ascension Island	109 C 7
Patek, Peria	103 D 5	Patras, Greece, '89, 33,629	99 E 4	Paug, Burma	106 E 4	Payne, Miss.	13 D 3
Pateley Bridge, England	70 J 4	Patras, Greece, '89, 33,629	99 E 4	Paug, Burma	106 E 4	Payne Bay Church (Barbados), West Indies	68 G C 12
Patenen, Austria-Hungary	91 N 4	Patras, Greece, '89, 33,629	99 E 4	Paug, Burma	106 E 4	Paynes Creek, Cal.	56 D 2
Pateo, Mexico	65 F 4	Patras, Greece, '89, 33,629	99 E 4	Paug, Burma	106 E 4	Paynes Depot, Ky., a125	40 G 4
Patera (Mt.), Greece	99 H 4	Patras, Greece, '89, 33,629	99 E 4	Paug, Burma	106 E 4	Paynesville, Mich.	22 C 4
Paternlon, Austria	96 G 10	Patras, Greece, '89, 33,629	99 E 4	Paug, Burma	106 E 4	Paynesville, Minn., a.c.'95, 367	25 C 4
Paterno, Italy, '81, 15,230	64 M 14	Patras, Greece, '89, 33,629	99 E 4	Paug, Burma	106 E 4	Paynesville, Mo., a225	30 L 6
Paternopol, Italy	94 S 13	Patras, Greece, '89, 33,629	99 E 4	Paug, Burma	106 E 4	Payneville, Ky., a100	40 D 5
Paternoster Islands, Dutch East India	116 E 6	Patras, Greece, '89, 33,629	99 E 4	Paug, Burma	106 E 4	Pays, France	82 H 4
Paternoster Islands, Little, Dutch East India	116 E 5	Patras, Greece, '89, 33,629	99 E 4	Paug, Burma	106 E 4	Payon, France (on travel map)	74 D 7
		Patras, Greece, '89, 33,629	99 E 4	Paug, Burma	106 E 4	Payré, Pointe de (point), France	80 D 6

Paysandú, Uruguay, a13,000	72 F 10	Pearl, Mich., a100	23 J 12	Peddle (district), Cape Colony, '91, 16,525	113 H 7	Peide, Russia	97 D 2
Paysandú (department), Uruguay, '95, est.36,448	72 F 10	Pearl, Miss.	49 D 6	Peddocks I., Mass.	9 E 3	Peihai (see Pakhoi), China	107 H 6
Pays-Bas (Kingdom), Europe (see Netherlands)	73 L 5	Pearl, Neb.	29 C 3	Pedee, Okla.	48 H 2	Pei-ho (river), China	107½ F 3
Pays de Vaud (canton), Switzerland (see Vaud)	91 B 5	Pearl, N. C.	36 F 4	Peden, Miss., a100	43 G 5	Pei-ho (river), China (on local map)	107 M 6
Payson, Ariz., a100	55 D 4	Pearl, Vt., a275	7 A 4	Pedernal, Nicaragua	66 D 9	Pei-ho Forts, China (see Taku Forts)	107 N 1
Payson, Ill., a500	20 C 6	Pearland, Tex.	46 M 8	Pedernales, Punta (point), Cuba	68 B 3	Peihai (see Pakhoi), China	107 H 6
Payson, Utah, a2,150	54 L 2	Pearl Bnck, Philippine Islands	118 B 10	Pedernales, Ecuador	70 A 3	Pei-lin, China	107½ C 11
Payta, Peru, '89, 3,500	70 A 5	Pearl Cay Point, Nicaragua	66 M 7	Pedernales (river), Haiti	68 C 7	Peine (river), France	81 C 1
Payungbun, Siam	106 E 5	Pearl City, Hawaii	118 L 7	Pedernales, Venezuela	70 E 2	Peine, Germany, '95, 12,595	85 H 11
Paz, Argentina	72 E 11	Pearl City, Nicaragua	66 M 7	Pederal Mt., N. Mex.	55 K 4	Peine, Point à (Dominica), West Indies	68½ C 12
Paz, La (Buenos Aires), Argentina	72 F 3	Pearl Cr., S. Dak.	27 G 2	Pederal Peak, N. Mex.	55 J 2	Peint, British India	105 D 9
Paz, La (Entrerrios), Argentina, '90, a7,000	72 E 10	Pearl Creek, N. Y., a250	13 F 6	Pedersker, Denmark	88 R 6	Peipus Lake, Russia	97 F 2
Paz, La (Mendoza), Argentina	72 D 10	Peartree, Tenn.	41 B 4	Pedra, Sumatra	116 A 3	Peiranes, Greece (see Piræus)	99 J 5
Paz, La, Bolivia, '93, a65,000	70 D 7	Pearl Harbor, Hawaii	118 J 2	Pedlar Mills, Va., a100	34 E 5	Peirce, Cape, Alaska	58 J 7
Paz, La (department), Bolivia, '93, est.593,779	70 D 7	Pearl Harbor, Hawaii (on local map)	118 L 8	Pedra, Ponte de, Brazil	71 G 7	Peiré, Quebec	61 K 5
Paz, Nueva, Cuba, '87, 9,571	68 D 2	Pearl Island, Africa	109 L 6	Pedra Funda, Rio (river), Brazil	71 H 5	Pelro, Ia.	28 B 3
Paz, Alta Vera (department), Guatemala, '90, 100,750	66 E 4	Pearl Islands, Colombia	70 B 2	Pedras, Porto des, Brazil	71 K 5	Pelksretscham, Germany, '95, 4,194	87 M 28
Paz (river), Guatemala	66 E 6	Pearl Lake, Nicaragua	66 G 7	Pedras, Colombia	70 O 1	Pelsenberg, Hoher (Mt.), Germany	86 R 12
Paz, La, Honduras	66 H 5	Pearl R., Miss.	43 E 8	Pedraza, Cayo (island), Cuba	68 D 3	Pei-tai-ho, China	107½ G 3
Paz, La (department), Honduras, '87, 18,800	66 H 5	Pearl Reef, Oceania	114 K 2	Pedregal, Mexico	65 A 6	Peitban, Nepal	104 J 5
Paz, La, Mexico, '95, 4,737	64 D 5	Pearl River, China (river at Canton)	107 J 6	Pedregosa, Cuba	68 J 3	Pei-thang, China	107 N 7
Paz, Bshia de la (bay), Mexico	64 D 5	Pearl River, Hawaii (on local map)	118 J 3	Pedreiras, Brazil	71 H 4	Peitschendorf, Germany	87 J 33
Paz, La, Nicaragua	66 J 7	Pearl River (place), La.	45 K 6	Pedro, Sierra del, Spain	83 G 6	Peltz, Germany, '95, 3,207	85 J 19
Paz, La (department), Salvador, '92, a70,000	66 G 6	Pearl River (Co.), Miss., 2,957	43 E 9	Pedro, Mexico	64 G 5	Pelwar Pass, Afghanistan	103 N 4
Pazarra, Turkey in Europe	98 F 8	Pearl River, N. Y., a500	11 O 9	Pedricktown, N. J., a500	13 C 6	Peix, Brazil	71 H 6
Pazariste dolnje, Hungary	89 G 7	Pearl River (place), Ontario	60 H 5	Pedrigal, Honduras	66 H 6	Peixe, Rio do (river), Brazil	71 F 6
Pazaung, Burma	106 C 5	Pearl River Entrance, Hawaii	118 L 9	Pedrito, Mexico	72 G 10	Pek (river), Servia	98 D 4
Pazua, Alt, Hungary, '90, 5,838	87 M 7	Pearmond, Mont.	49 L 2	Pedro, Basiss de (bank), British India	105 D 13	Pekalonga, Java	116 C 6
Pazzl, Castel, Italy	92 E 9	Pearnsll, N. C.	36 O 4	Pedro, Point, Ceylon	105 I 15	Pekani, Straits Settlements	105 O 15
Peabody, Ind., a175	19 F 2	Pearnsll (c.h.), Tex., 766	46 H 9	Pedro, Jamaica	68 H 6	Pekavi, Africa	112 I 13
Peabody, Kan., s.c.'95, 1,361	32 E 3	Pearse I., Alaska	58 Y 9	Pedro, Mo.	31 C 9	Pekay, Ia., a380	28 H 5
Peabody, Masa., town, s.c.'95, 10,507	9 E 2	Pearse I., Scotland	78 K 6	Pedro, Va.	34 J 4	Peke, Rumania	98 K 3
Peabody, Miss., village, s.c.'95, 9,154	9 E 2	Pearson, Ark., a100	44 H 4	Pedro, Wyo.	50 P 6	Pekele, Nieuwe, Netherlands, commune, '94, est.5,124	84 K 2
Peabody Bay, Greenland	3 B 8	Pearson, Ga., a500	38 F 9	Pedro Affonso, Brazil	71 H 5	Pekeridj, Turkey in Asia	101 H 3
Peabody Hill, Vt.	7 C 9	Pearson, Miss., a100	43 D 6	Pedro Bank, Caribbean Sea	67 F 6	Peki, Africa	111 G 9
Peace, Ala.	42 G 4	Pearson, Fort, Niala	113 K 5	Pedro Blanco (island), China	107½ E 11	Pei-kiang (river), China	107½ D 10
Peaceburg, Ala.	42 F 3	Pearson, N. C.	36 F 3	Pedro Bluff, Great, Jamaica	68 H 7	Pekin, China (see Peking)	107½ F 3
Peace Cr., Fla.	39 N 8	Pearson, Wis.	24 J 4	Pedrochros, Los (district), Spain	83 H 6	Peklu, Ga.	38 E 8
Peacedale, R. L., a1,000	10 K 4	Pearstone, Cape Colony, '91, 461	113 G 7	Pedro Garcia, Porto Rico	68½ E 3	Pekin (c.h.), Ill., 6,347	20 F 4
Peacegrove, La.	45 J 5	Peartree, Ky.	40 K 5	Pedro II., Isla (island), Brazil	70 D 3	Pekin, Ind., a100	19 D 8
Peace River, Canada	63 H 2	Peary and Astrup (explorers), July, 1892, Greenland	3 J 6	Pedro II., Military Colony of, Brazil	71 G 3	Pekin, Md., 424	33 C 2
Peace Valley, Mo.	31 J 11	Peary Channel, Greenland	3 J 7	Pedro Miguel, Colombia	69 N 3	Pekin, Neb.	29 D 1
Peace, Ia.	28 C 2	Pease, Minn.	25 D 4	Pedsh, Turkey in Europe (see Ipek)	98 C 6	Pekin, N. Y., a500	13 E 5
Peaceham, Vt., town, 892	7 F 5	Pease, Mo.	31 G 10	Peebles, O., 353	18 D 7	Pekin, O., a125	18 B 6
Peachblow, Col.	53 E 4	Peasmore, England	77 B 5	Peebles (county), Scotland, '91, 14,761	78 K 8	Peking (capital), China, '98, a900,000	107½ F 2
Peach Bottom, Pa., a175	15 K 7	Pease R., Tex.	47 G 3	Peebles (town), Scotland, '91, 4,704	78 K 8	Peking, China (local map of)	107 M 6
Peach Bottom Sta., Pa.	15 K 7	Peasleeville, N. Y.	12 P 2	Peebles, Wis.	24 K 7	Pekine, Turkey in Europe	98 B 7
Peachland, N. C.	36 J 4	Peaster, Tex.	46 K 5	Peedee, Ky.	40 A 7	Pekin Jc., Ill.	20 G 4
Peach Orchard, Ark.	44 L 2	Peaux d'Oreilles L., Idaho (see Peud Oreille, L.)	50 C 1	Peedee, N. C.	36 K 5	Pekisko, Canada	63 II 4
Peach Orchard, Ky., a500	40 L 5	Peavy Trading Post, Alaska	56 O 3	Peedee, S. C.	37 K 3	Pekuj (Mt.), Austria	89 P 3
Peachridge, Mich.	23 H 10	Pebalg, Russia	97 E 3	Peel, Fla.	39 K 2	Pelagie Islands, Italy	92 F 12
Peach Springs, Ariz., a200	55 B 3	Pebble, Ala.	42 B 2	Peels Hill, Ala.	42 E 3	Pelagosa, Isla (island), Italy	92 K 5
Peach's Pt., Mass.	9 E 2	Pehl, Turkey in Asia	101 D 3	Peekskill, N. Y., 9,676	11 P 9	Pelahatchee, Miss., a375	43 E 6
Peachton, O., a200	17 E 1	Pehlinge S3 (lake), Denmark	88 O 4	Peekskill, N. Y. (on local map)	11 N 12	Pelahatchee Cr., Miss.	43 E 6
Peachtree, Cal.	57 E 6	Peel, Turkey in Europe (see Ipek)	98 C 6	Peel, Ark.	44 G 2	Pelan, Australia	115 B 5
Peachtree, N. C.	36 B 4	Peel, Ga.	38 A 8	Peel, Isle of Man, a3,500	76 C 4	Pelenn, Minn.	25 A 1
Peachtree Cr., Ga.	38 C 4	Peel, De (moor), Netherlands	84 G 5	Peel, New Brunswick	62 B 3	Pelat Cr., Wash.	51 H 3
Peacock, Ga.	38 E 9	Peel, N. Y.	48 H 5	Peel (county), Ontario, '91, 15,472	60 F 4	Peldolve (Mt.), Russia	96 E 2
Peacock Island, Low Archipelago (see Ahil)	117 L 7	Peel, N. Y.	48 J 3	Peel (county), Ontario, '91, 15,472	60 F 4	Peldon, England	77 L 3
Peacock Peak, Ariz.	55 B 3	Peel Cr., Ind. Ty.	48 L 3	Peel, W. Va.	35 D 4	Peldovado (Mt.), Russia	96 E 2
Peacocks Store, N. C.	36 M 6	Peel Cr., Ind. Ty.	48 M 4	Peelers, Miss.	43 B 6	Pelechuco, Bolivia	70 D 6
Peacove, Me.	6 F 6	Peel Point, Ark., a100	44 M 4	Peelers (Mt.), Scotland	78 L 9	Pelée Peak (volcano; Martinique), West Indies	68½ D 8
Peage, Le, France	82 C 3	Pecatonic R., Ill., 1,050	20 G 1	Peel Fell (Mt.), Scotland	78 L 9	Pellestrina (island), Italy (see Pellestrina)	93 M 4
Peak, The, Australia	115 G 6	Pecatonic R., Ill.	20 G 1	Peel Group (islands), Korea	108 O 6	Pelew Islands, East India Islands, a10,000	116 H 3
Peak, The, England (see High Peak, Kinderhook)	76 J 6	Peccia, Switzerland	91 H 5	Peel Island, Japan	108 P 7	Pelew Islands, Oceania	114 E 4
Peak, S. C., 143	37 F 3	Peccioli, Italy	93 J 7	Pe El, Wash., a100	51 B 3	Pelham, Ala., a150	42 D 4
Peake, Neb.	29 E 3	Peche, Lake, Quebec	61 B 7	Peel River, Canada	59 D 3	Pelham, Ga., a600	38 C 9
Peaked Cliff, Mass.	9 F 5	Pechnelnk, Russia	97 G 7	Peel Sound, Arctic Region	3 F 8	Pelham, Masa., s.c.'95, town, 486; village, 221	8 E 3
Peaked Island, Saint Helena	109 E 7	Pechnil, Russia	97 G 7	Peel Sound, Canada	59 L 2	Pelham, N. H., town, 791	7 J 12
Peake Station, Prince Edward Island	62 G 3	Pechili (province), China (see Chi-li)	107 K 2	Peel Tree, W. Va., a100	35 F 2	Pelham, N. Y., a200	11 P 10
Peakes Turnout, Va.	34 J 5	Pechili, Gulf of, China (see Pe-chi-li)	107½ G 3	Peeleunabe, Australia	115 E 6	Pelham, N. Y., town, '90, 3,941	11 R 12
Peakesville, Mo., a100	30 J 4	Pe-chi-li, Gulf of, China	107½ G 3	Peely, Pa., a150	15 L 4	Pelham, N. C.	36 L 2
Peak Mountains, British Columbia	63 E 2	Pe-chi-li, Strait of, China (see Pe-chi-li)	107½ H 3	Peene (river), Germany	85 E 16	Pelham, S. C., a325	37 D 2
Peak of Tenerife (volcano), Spain (see Pico de Teyde)	83 M 8	Pechora (river), Russia	96 K 2	Peeples, S. C.	37 F 6	Pelham, S. C., a155	41 K 4
Peak Range, Australia	115 H 4	Pechory, Russia	97 F 3	Peers, Va., a175	34 H 5	Pelham Bay, N. Y.	11 R 12
Peakville, N. Y., a100	12 M 8	Ped, Bosnia	89 G 6	Peeryville, W. Va.	35 C 6	Pelham Manor, N. Y.	11 R 12
Peale, Pa., 500	16 F 5	Peck, Kan.	32 E 4	Peete, Miss.	43 C 3	Pella, Ust, Russia	96 K 3
Peale, Mt., Utah	54 N 4	Peck, Mich., a300	23 Q 11	Peeterville, Miss.	43 C 7	Pellau, La.	45 B 3
Peam Pres, French Indo-China	106 H 8	Peck, Tenn.	41 D 2	Peetzburg, N. J.	14 C 1	Pellau Cone, Wyo.	50 P 2
Peam Trang, French Indo-China	106 G 8	Peck, Va.	35 C 5	Peetzburg, Germany	87 H 24	Pellau Cr., Minn.	25 E 1
Peant, N. C.	36 P 6	Pecks, Va.	35 D 5	Peewee, W. Va.	35 C 3	Pellau Cr., Wyo.	50 P 3
Peant, Va.	34 J 7	Pecks, Va.	35 D 5	Pegassa, Port, New Zealand	117 B 10	Pellau Harbor, Bahama Islands	67 G 1
Peapack, N. J., a250	14 F 3	Pecks, Servia	98 B 4	Pegassus Bay, New Zealand	117 D 7	Pellau I., Ala.	42 A 10
Peapack Sta., N. J.	14 F 3	Peckenpaugh, Ky.	40 D 4	Pegau, Germany, '95, 5,084	86 K 15	Pellau I., Tex.	47 C 3
Pea R., Ala.	42 E 8	Peckham, West, England	77 J 6	Pegau, Austria	90 L 9	Pellau Island (Barbados), West Indies	68½ C 13
Pea Bank, Mexico	64 N 7	Peckham, Neb.	29 F 3	Peggy, Mo., a125	31 K 11	Pellau L., Minn.	25 B 3
Pearce, Ariz.	55 F 7	Pecks Bay, N. J.	14 D 8	Pegli, Italy	93 E 6	Pellau L., Minn.	25 B 3
Pearce, Miss.	43 D 5	Peckstrun, W. Va., a100	35 F 2	Pegne, Africa	111 E 7	Pellau L., Minn.	25 E 1
Pearces Mills, Ala.	42 B 2	Peckville, Pa., a1,500	15 L 4	Pegnitz, Germany	86 N 13	Pellau L., Neb.	20 D 1
Pearceton, Quebec	61 J 8	Peconic, N. Y., a475	11 R 9	Pego, Spain, '87, 6,507	83 M 6	Pellau L., N. Dak.	26 D 2
Pearceville, La.	45 D 6	Peconic Bay, N. Y.	11 S 9	Pegram, Ala.	42 A 1	Pellau L., S. Dak.	27 G 2
Peareh, Va.	34 E 6	Pecons, Capo (cape), Italy	92 B 8	Pegram, Ill.	21 D 7	Pellau L., Wis.	24 H 3
Pear Island, Low Archipelago	117 P 10	Pecos (Co.), Tex., 1,326	47 E 7	Pegram, Tenn.	41 G 2	Pellau Lake (Athabasca), Canada	63 L 3
Pear Mount, Ireland	79 H 9	Pecos (c.h.), Tex., 393	47 D 6	Pegu, Burma, '91, 10,762	106 C 6	Pellau Lake (Saskatchewan), Canada	63 J 3
Pearidge, Ala.	44 F 1	Pecos R., N. Mex.	47 E 6	Pegu (division), Burma, '91, 1,456,489	106 B 5	Pellau Lake, Manitoba	63 L 3
Pearidge, Ark.	44 D 2	Pecos Valley, N. Mex.	55 L 5	Pegua, Colombia	70 O 4	Pellau Lake (place), Minn.	25 A 3
Pea Ridge, Ill.	20 D 5	Pécs, Hungary (see Fünfkirchen)	89 K 5	Pegueros, Mexico	65 D 3	Pellau Lake, Wis.	24 H 3
Peabridge (c.h.), Va., 341	34 B 6	Pécska, Hungary, '90, 16,079	89 N 5	Pegues, N. C.	36 K 5	Pellau Point, Cape Colony	113 B 2
Pearl, Cal.	53 F 1	Peculiar, Mo., a125	31 C 7	Pegulas, Rio (river), Brazil	71 J 4	Pellau Rapids, Minn., s.c.'95, 831	25 A 3
Pearl, Ill., 928	21 D 7	Pecenzyo, Austria	89 R 3	Peguonnoo R., Conn.	10 C 5	Pellau Shoal, Fla.	39 N 13
Pearl, Ind. Ty.	48 G 5	Pedaso, Italy	94 P 8	Pegu Yoma Mountains, Burma	106 O 5	Peligno, Mount, Haiti	68 C 6
Pearl, Kan.	32 E 3	Peddapuram, British India, '91, 13,658	105 H 11	Pegwell Bay, England	77 N 5	Pelimskol, Siberia	96 M 4
Pearl, La.	45 E 4	Peddle, Cape Colony	113 H 7	Peho, Africa	112 L 13	Peling Islands, Dutch East India	116 F 5

Pe-ling Mountains, China	107 G 4	Pembroke, Wales (on travel map)	74 B 3	Penelus (river), Greece (see Salambria)	99 F 1	Pennsylvania Furnace, Pa., a150	16 G 5
Pelling Strait, Celebes	116 F 5	Pembroke Dock, Wales	75 B 10	Penetangulane, Ontario, '91, 2,110	60 E 3	Pennville, Ind., 697	19 F 3
Pellon (peninsula), Greece	90 H 2	Pembuan, Borneo	116 D 5	Peneus (river), Greece (see Gastuni)	99 E 5	Penry, N. C.	36 N 3
Pellon (Mt.), Greece (see Plessid)	99 H 2	Pembuan River, Borneo	116 D 5	Penfield, Ga., a350	38 E 4	Penn Yan (c.h.), N. Y., '90, 4,254; '97, a5,500	13 H 6
Pellota, Quebec	61 C 7	Penbury, England	77 J 6	Penfield, Ill., a300	20 K 5	Pennyack Cr., Pa.	15 N 1
Pellski, Russia	96 E 2	Penbury Green, England	77 J 6	Penfield, N. Y., a400	13 H 5	Pennys, British Columbia	63 F 4
Pella, Cape Colony	113 D 5	Pemigwasset R., N. H.	7 I 8	Penfield, O., a150	17 F 2	Penny Strait, Arctic Region	3 F 7
Pella, Ia., a.c.'95, 2,606	28 H 5	Pemiscol Bayou, Ark.	44 M 3	Penfield, Pa., 603	16 E 4	Penny Strait, Canada	59 L 1
Pella, South African Republic, a200	113 H 3	Pempico (Co.), Mo., 5,975	31 N 25	Penfield, Pa., 603	16 E 4	Pennyworth L., Ga.	38 F 1
Pella, Tex., a100	46 K 4	Penpowo, Germany	87 J 12	Penfret, Ile de (island), France	80 B 5	Peobacot (Co.), Me., 72,865	6 F 4
Pella, Wis., a100	24 J 5	Peña, Sierra de la (Mt.), Spain	83 M 2	Peag (evill parish, part of London), England	75 O 15	Peobacot, Me., town, 1,313	6 F 7
Pellazza, Sacca (lolet), Italy	93 M 5	Peña, Turkey in Europe	98 C 7	Peng, Mong, Siam	106 D 5	Peobacot Bay, Me.	6 F 7
Pell City, Ala., a250	42 E 3	Peña Blanca (point), Costa Rica	66 K 10	Pengaren, Borneo	116 E 5	Peobacot R., Me.	6 F 5
Pellegrino, Italy	93 G 5	Peña Blanca (island), Mexico	65 B 4	Peng-hu Island, Japan	108 K 7	Peobacot R., E. Br. of Me.	6 F 3
Pellegrino, Monte (Mt.), Italy	94 K 13	Peuncook, N. H., a1,900	7 H 9	Peng-shui, China	107 1/2 B 8	Peobacot R., W. Br. of Me.	6 D 4
Pellegrue, France	81 F 8	Peña de Amaya (Mt.), Spain	83 H 2	Peng-tae, China	107 1/2 F 8	Peobacot, New Brunawick	62 D 4
Pellejos, Rio (river), Porto Rico	68 1/2 E 2	Peña de Francia, Sierra de (Mt.), Spain	83 F 4	Penguin Rock, Cape Colony	113 C 5	Peochee, Wis.	24 E 2
Pellerey, France	82 K 6	Peña de Gorbca (Mt.), Spain	83 K 1	Peng, Mong, Siam	106 D 5	Peochee Range, Mich.	22 B 5
Pellestrina, Italy, '81, 3,849	93 M 4	Peña de la Rapita (Mt.), Spain	83 M 5	Pengaren, Borneo	116 E 5	Peonol, Mexico	65 B 6
Pellow Islands, Sir Edward, Australia	115 F 3	Peña de Oroel (Mt.), Spain	83 M 2	Peng-hu Island, Japan	108 K 7	Penola, Australia	115 G 7
Pellow Islands, East India Islands (see Pelew)	116 H 3	Peñafiel, Portugal, '78, 4,488	83 D 3	Peng-shui, China	107 1/2 B 8	Penola, Va., a100	34 J 5
Pelwey Islands, Oceania (see Pelew)	114 E 4	Peñafiel, Spain, '87, 4,286	83 J 3	Peng-tae, China	107 1/2 F 8	Penole Pt., Cal.	56 J 1
Pellezzano, Italy	94 V 9	Peñafior, Chile	72 J 15	Penicuk (town), Scotland, '91, 3,606	78 K 8	Peñon Blanco, Mexico	65 E 1
Pellice, Torre, Italy	93 B 5	Peñafior, N. Mex.	55 K 2	Penlo, O.	18 E 7	Peñones, Puota (point), Porto Rico	68 1/2 A 4
Pellico (river), Italy	93 B 5	Peña Golosa (Mt.), Spain	83 M 4	Penlo, S. C.	37 J 3	Penomeno, Colombia	70 A 2
Pellonia, Ill., a775	21 H 11	Peña Labra (Mt.), Spain	83 H 1	Penlog, Germany, '95, 6,582	56 L 16	Penoyer, La.	45 C 6
Pellos, Porto Rico	68 1/2 G 3	Peñalara, Pico de (Mt.), Spain	83 J 4	Penkese I., Mass.	9 B 6	Penpoint (village), Scotland, '91, 407	78 J 0
Pelotea, Mexico	64 J 3	Peñalbn, Spain	83 M 3	Peninsula O., 562	17 G 2	Penrhyn, Cape, Arctic Region	3 G 10
Pellston, Mich.	23 M 6	Penalolen, Chile	72 J 14	Peninsula Jc., Md.	33 N 6	Penrhyn Slate Quarries, Wales	76 D 6
Pellville, Ky.	40 C 5	Penamacor, Portugal, '78, 2,530	83 E 4	Peninsula of Gallipoli, Turkey in Europe	98 J 8	Penrith, England, '91, 8,981	76 G 3
Pellworm (island), Germany	85 C 8	Pemániler, Mexico	65 G 2	Peninsula Pt., Mich.	22 H 6	Penrith, W. Va., a225	35 A 1
Pelly, Fort, Canada	63 L 4	Penandoyog Bay, Java	116 C 6	Peninsula Samaná, Saoto Domingo	68 F 6	Penrose, Ill.	20 F 2
Pelly, Lake, Canada	59 K 3	Peña Negra, Sierra de (Mt.), Spain	83 F 2	Penrose, New Zealand, '96, a50	117 G 9	Penrose, N. C.	36 D 4
Pelly Baoks Post, Canada	63 D 1	Penang, Borneo	116 D 4	Penry, Cal., 219	56 D 4	Peoryn, Cal.	76 B 13
Pelly Bay, Arctic Region	3 F 9	Pennang Island, Straits Settlements, '81, 90,950	105 M 14	Peoryn, England, '91, 3,256	95 B 13	Peos, Austria	99 C 10
Pelly Bay, Canada	59 M 3	Peoantly, Miss.	43 F 6	Peos, Austria	95 B 13	Pensa, Africa	111 F 7
Pelly Lake, Canada	63 D 1	Peña Palomera (Mt.), Spain	83 L 4	Pensab (province), British India (see Panjab)	104 E 4	Pensa, Russia (see Penza)	96 H 5
Pelly River, Canada	63 C 1	Peñaparda, Spain	83 F 4	Penjab (province), British India (see Panjab)	104 E 4	Pensa (government), Russia (see Penza)	96 H 5
Pelonas, Cuba	68 H 4	Peña Pia Pajara (Mt.), Spain	83 E 2	Penjaket, Turkestan, a5,900	103 M 1	Pensa (government), Russia (see Penza)	96 H 5
Peloncillo Mts., N. Mex.	55 G 7	Peña Prieta (Mt.), Spain	83 H 1	Penjamo, Mexico, '94, 7,657	65 E 3	Penasco, N. Mex., a300	55 K 2
Pelon Island, Nicaragua	66 C 8	Peñarada, Spain	83 G 4	Penjamo (distrito), Mexico, '94, 54,298	65 E 3	Penasco, N. Mex., a300	55 K 2
Peloponnesus (ancient division), Greece (see Morea)	99 F 5	Pen Argyl, Pa., 2,108	15 M 5	Penjdeh, Turkestan	103 K 3	Penasco, N. Mex., a300	55 K 2
Pelorus Reef, Oceania	114 K 7	Penarob, Uruguay	72 H 13	Penjia, Siberia	100 T 2	Penasco, N. Mex., a300	55 K 2
Pelorus Sound, New Zealand	117 E 6	Penarth, Wales, parish, '91, 9,632	75 F 11	Penjina (river), Siberia	100 T 2	Penasco, N. Mex., a300	55 K 2
Pelot, Fla.	39 M 7	Peña Robia (Mt.), Spain	83 F 1	Penjok Bay, Siberia	100 T 2	Penasco, N. Mex., a300	55 K 2
Pelotas, Brazil, a45,000	72 G 10	Peñas, Cabo de (cape), Spain	82 C 13	Penkridge, England	76 H 7	Penasco, N. Mex., a300	55 K 2
Pelotas, Rio (river), Brazil	72 G 9	Peñasco, N. Mex., a300	55 K 2	Penmarck, France	80 A 5	Penasco, N. Mex., a300	55 K 2
Peliplo, Germany	87 E 28	Peñasco, N. Mex.	55 L 6	Penmarch, Pointe de (point), France	80 A 5	Peñasco, N. Mex., a300	55 K 2
Pelsart Group, Australia	115 A 5	Peñas de Bernardiao (peninsula), Cuba	68 D 1	Penmarck, Pointe de (point), France	80 A 5	Peñasco, N. Mex., a300	55 K 2
Pelstéd, Hungary	89 M 3	Peñas de Cervera (Mt.), Spain	83 J 3	Penmarck, Pointe de (point), France	80 A 5	Peñasco, N. Mex., a300	55 K 2
Pelto, N. Dak.	26 F 1	Peñas de San Pedro, Spain	83 L 6	Penmarck, Pointe de (point), France	80 A 5	Peñasco, N. Mex., a300	55 K 2
Pelucia, Cuba	68 K 1	Peñatly, Wales	75 D 9	Penmarck, Pointe de (point), France	80 A 5	Peñasco, N. Mex., a300	55 K 2
Pelucia Cr., Miss.	43 D 4	Peña Treviso (Mt.), Spain	83 F 2	Penmarck, Pointe de (point), France	80 A 5	Peñasco, N. Mex., a300	55 K 2
Pelue, Africa	112 K 12	Peña Ubiña (Mt.), Spain	83 F 2	Penmarck, Pointe de (point), France	80 A 5	Peñasco, N. Mex., a300	55 K 2
Pelusiac, Mouth, Egypt	110 U 3	Peña Vieja (Mt.), Spain	83 G 1	Penmarck, Pointe de (point), France	80 A 5	Peñasco, N. Mex., a300	55 K 2
Pelusiun, Ruins of, Egypt	110 U 3	Penawawa, Wash.	51 H 3	Penmarck, Pointe de (point), France	80 A 5	Peñasco, N. Mex., a300	55 K 2
Pelvous, Mont (Mt.), France	81 M 8	Penbro, W. Va., a100	35 F 3	Penmarck, Pointe de (point), France	80 A 5	Peñasco, N. Mex., a300	55 K 2
Pelym (river), Siberia	96 M 3	Penbrook, Neb.	29 D 1	Penmarck, Pointe de (point), France	80 A 5	Peñasco, N. Mex., a300	55 K 2
Pelzer, S. C., 1,878	37 C 2	Penbrook, Pa., a350	15 J 6	Penmarck, Pointe de (point), France	80 A 5	Peñasco, N. Mex., a300	55 K 2
Pelzerhaken Lighthouse, Germany	85 D 12	Pencader Station, Wales	75 D 9	Penmarck, Pointe de (point), France	80 A 5	Peñasco, N. Mex., a300	55 K 2
Pema, China	107 1/2 A 8	Pencarreg, Wales	75 D 9	Penmarck, Pointe de (point), France	80 A 5	Peñasco, N. Mex., a300	55 K 2
Pemaagl Island, Straits Settlements	105 O 16	Pence, Kan.	32 A 3	Penmarck, Pointe de (point), France	80 A 5	Peñasco, N. Mex., a300	55 K 2
Pemaquid, Me.	6 D 8	Pence, Wis., a425	24 F 2	Penmarck, Pointe de (point), France	80 A 5	Peñasco, N. Mex., a300	55 K 2
Pemba, Africa	112 O 14	Pence, Wis., a425	24 F 2	Penmarck, Pointe de (point), France	80 A 5	Peñasco, N. Mex., a300	55 K 2
Pemba, Africa	112 Q 12	Pence, Wis., a425	24 F 2	Penmarck, Pointe de (point), France	80 A 5	Peñasco, N. Mex., a300	55 K 2
Pemba Bay, Africa	112 R 14	Pence, Wis., a425	24 F 2	Penmarck, Pointe de (point), France	80 A 5	Peñasco, N. Mex., a300	55 K 2
Pemba-gomba, Tibet	107 F 4	Pence, Wis., a425	24 F 2	Penmarck, Pointe de (point), France	80 A 5	Peñasco, N. Mex., a300	55 K 2
Pemba Island, Africa, a10,000	112 R 12	Pence, Wis., a425	24 F 2	Penmarck, Pointe de (point), France	80 A 5	Peñasco, N. Mex., a300	55 K 2
Pemberton, England, '91, 18,400	76 G 5	Pence, Wis., a425	24 F 2	Penmarck, Pointe de (point), France	80 A 5	Peñasco, N. Mex., a300	55 K 2
Pemberton, Fla.	39 M 5	Pence, Wis., a425	24 F 2	Penmarck, Pointe de (point), France	80 A 5	Peñasco, N. Mex., a300	55 K 2
Pemberton, N. J., a.c.'95, 816; township, a.c.'95, 2,520	14 F 6	Pence, Wis., a425	24 F 2	Penmarck, Pointe de (point), France	80 A 5	Peñasco, N. Mex., a300	55 K 2
Pemberton, O., a400	17 B 4	Pence, Wis., a425	24 F 2	Penmarck, Pointe de (point), France	80 A 5	Peñasco, N. Mex., a300	55 K 2
Pemberton, W. Va.	35 D 4	Pence, Wis., a425	24 F 2	Penmarck, Pointe de (point), France	80 A 5	Peñasco, N. Mex., a300	55 K 2
Pemberton Sta., Mass.	9 E 3	Pence, Wis., a425	24 F 2	Penmarck, Pointe de (point), France	80 A 5	Peñasco, N. Mex., a300	55 K 2
Pemberville, O., 843	17 D 2	Pence, Wis., a425	24 F 2	Penmarck, Pointe de (point), France	80 A 5	Peñasco, N. Mex., a300	55 K 2
Peabi, Africa	111 G 8	Pence, Wis., a425	24 F 2	Penmarck, Pointe de (point), France	80 A 5	Peñasco, N. Mex., a300	55 K 2
Pembina, Ark.	44 G 2	Pence, Wis., a425	24 F 2	Penmarck, Pointe de (point), France	80 A 5	Peñasco, N. Mex., a300	55 K 2
Pembina, Mich., a150	22 F 6	Pence, Wis., a425	24 F 2	Penmarck, Pointe de (point), France	80 A 5	Peñasco, N. Mex., a300	55 K 2
Pembina (Co.), N. Dak., 14,334	26 G 1	Pence, Wis., a425	24 F 2	Penmarck, Pointe de (point), France	80 A 5	Peñasco, N. Mex., a300	55 K 2
Pembina (c.h.), N. Dak., 670	26 G 1	Pence, Wis., a425	24 F 2	Penmarck, Pointe de (point), France	80 A 5	Peñasco, N. Mex., a300	55 K 2
Pembina Mts., N. Dak.	26 F 1	Pence, Wis., a425	24 F 2	Penmarck, Pointe de (point), France	80 A 5	Peñasco, N. Mex., a300	55 K 2
Pembina R., N. Dak.	26 G 1	Pence, Wis., a425	24 F 2	Penmarck, Pointe de (point), France	80 A 5	Peñasco, N. Mex., a300	55 K 2
Pembina River (Alberta), Canada	63 H 3	Pence, Wis., a425	24 F 2	Penmarck, Pointe de (point), France	80 A 5	Peñasco, N. Mex., a300	55 K 2
Pembina River (Athabasca), Canada	63 J 3	Pence, Wis., a425	24 F 2	Penmarck, Pointe de (point), France	80 A 5	Peñasco, N. Mex., a300	55 K 2
Pembine, Wis., a.c.'95, 206	24 L 3	Pence, Wis., a425	24 F 2	Penmarck, Pointe de (point), France	80 A 5	Peñasco, N. Mex., a300	55 K 2
Pembone, Burma	106 B 2	Pence, Wis., a425	24 F 2	Penmarck, Pointe de (point), France	80 A 5	Peñasco, N. Mex., a300	55 K 2
Pembrey, Wales	75 D 10	Pence, Wis., a425	24 F 2	Penmarck, Pointe de (point), France	80 A 5	Peñasco, N. Mex., a300	55 K 2
Pembridge, England	75 G 9	Pence, Wis., a425	24 F 2	Penmarck, Pointe de (point), France	80 A 5	Peñasco, N. Mex., a300	55 K 2
Pembroke, Ga., a200	38 H 7	Pence, Wis., a425	24 F 2	Penmarck, Pointe de (point), France	80 A 5	Peñasco, N. Mex., a300	55 K 2
Pembroke, Ky., 466	40 B 7	Pence, Wis., a425	24 F 2	Penmarck, Pointe de (point), France	80 A 5	Peñasco, N. Mex., a300	55 K 2
Pembroke, Me., town, 1,514; place, 750	6 J 6	Pence, Wis., a425	24 F 2	Penmarck, Pointe de (point), France	80 A 5	Peñasco, N. Mex., a300	55 K 2
Pembroke, Miss., town, a.c.'95, 1,223	9 E 4	Pence, Wis., a425	24 F 2	Penmarck, Pointe de (point), France	80 A 5	Peñasco, N. Mex., a300	55 K 2
Pembroke, Mass., village, a.c.'95, 464	9 E 4	Pence, Wis., a425	24 F 2	Penmarck, Pointe de (point), France	80 A 5	Peñasco, N. Mex., a300	55 K 2
Pembroke, N. H., town, 3,172	7 J 10	Pence, Wis., a425	24 F 2	Penmarck, Pointe de (point), France	80 A 5	Peñasco, N. Mex., a300	55 K 2
Pembroke, N. Y., a300	13 F 5	Pence, Wis., a425	24 F 2	Penmarck, Pointe de (point), France	80 A 5	Peñasco, N. Mex., a300	55 K 2
Pembroke, N. C.	36 L 5	Pence, Wis., a425	24 F 2	Penmarck, Pointe de (point), France	80 A 5	Peñasco, N. Mex., a300	55 K 2
Pembroke, Ontario, '91, 4,401	60 H 2	Pence, Wis., a425	24 F 2	Penmarck, Pointe de (point), France	80 A 5	Peñasco, N. Mex., a300	55 K 2
Pembroke, Cape (Falkland Islands), South America	72 F 14	Pence, Wis., a425	24 F 2	Penmarck, Pointe de (point), France	80 A 5	Peñasco, N. Mex., a300	55 K 2
Pembroke, S. Dak.	27 E 1	Pence, Wis., a425	24 F 2	Penmarck, Pointe de (point), France	80 A 5	Peñasco, N. Mex., a300	55 K 2
Pembroke, Va., a300	34 B 6	Pence, Wis., a425	24 F 2	Penmarck, Pointe de (point), France	80 A 5	Peñasco, N. Mex., a300	55 K 2
Pembroke, Wales, '91, 14,978	75 B 10	Pence, Wis., a425	24 F 2	Penmarck, Pointe de (point), France	80 A 5	Peñasco, N. Mex., a300	55 K 2
Pembroke (county), Wales, '91, 89,133	75 C 10	Pence, Wis., a425	24 F 2	Penmarck, Pointe de (point), France	80 A 5	Peñasco, N. Mex., a300	55 K 2

Peoria L., Ill.	20 F 4	Peribonka River, Quebec	61 D 3	Perry, Ia., a.c.'95, 3,570	28 E 4	Peru (republic), South America,	69 E 8
Peoata, Ia.	28 M 3	Périers, France	80 D 3	Perry, Kan., a.c.'95, 440	32 G 2	u3,000,000	
Petitlho, Mexico	65 F 1	Périgny, France	82 H 3	Perry (Co.), Ky., 6,331	40 K 6	Peru, South America (large	
Peotone, Ill., 717	20 K 3	Périgord (old province), France	80 B 2	Perry, La., town, 945	45 E 7	scale map of)	70
Peotone, Kan.	32 E 4	Périgueux, France, '96, 31,313,	81 F 7	Perry, Me., town, 440	6 J 6	Peru, Vt., town, 445	7 C 10
Peopaton, N. Y., a125	12 N 7	Périgueux, France (on travel	74 E 6	Perry (Co.), Miss., 6,494	23 N 12	Peru, W. Va.,	35 H 3
Pepparethos (Island), Greece (see		map)		Perry (Co.), Mo., 13,237	43 F 8	Peru, Wis.,	24 H 5
Skopeloa)	99 J 2	Perija, Sierra de (Mts.), Colom-	70 C 2	Perry, N. Y., 1,528	30 J 6	Perdassão, Rio (river), Brazil ..	71 J 7
Pepe, Cabo (cape), Cuba	68 B 3	bia		Perry, New Zealand	31 N 9	Pereshashkoe, Russia	97 H 8
Peperga, Netherlands	84 G 3	Perilla, Tenn.	41 L 3	Perry, O., a450	13 G 6	Peru Current, Pacific Ocean ..	1 O 11
Pepla, L., Minn.	25 E 5	Perim Dagh (Mts.), Turkey in	98 F 7	Perry, O., a450	117 G 10	Perugia, Italy, '81, 17,345; '95,	
Pepla, Wis., a.c.'95, 375	24 B 6	Europe		Perry, O., a450	26 G 3	commune, est.57,300	94 M 8
Peplu (Co.), Wis., a.c.'95,		Perim Island (British), Arabia,	102 J 10	Perry (Co.), O., 31,151	17 H 1	Perugia (province), Italy, '81,	
7,567	24 C 5	'91, 41,910	96 F 2	Perry (Co.), Okla., 44,475	18 E 5	672,960; '95, est.604,987	93 M 8
Peplu Island, New Zealand	117 E 6	Perinthus, Turkey in Europe	98 L 8	Perry, Ont., Ontario, '91, 1,698,	48 H 2	Perugia, Lake of, Italy (see	
Pepino, Porto Rico (see San		(see Eskl Ereğli)	18 B 6	Perry, Pa., a150	52 G 2	Lake Trasimeno)	94 M 8
Sebastian)	68½ B 2	Perintown, O., a200	52 C 1	Perry, Pa., a150	16 D 3	Peru Mills, Pa.	16 G 6
Pepinster, Belgium	74 H 4	Peris, Oreg.	52 C 1	Perry (Co.), Pa., 26,276	15 H 6	Perusia, Italy (see Perugia) ..	94 M 8
Pepper Bay, Java	116 C 6	Perister (island), Greece (see		Perry, S. C., a100	37 F 4	Perusia (province), Italy (see	
Peppercorn Hill, Mass.	9 B 4	Sarakinon)	99 J 2	Perry, S. Dak.	27 A 2	Perugia)	93 M 8
Pepperell, Mass., town, a.c.'95,		Peristeri Mountain, Greece	99 D 1	Perry (Co.), Tenn., 7,785	41 F 3	Peruvilla, N. Y., a150	13 K 6
3,321	9 B 2	Perithia, Greece, '89, 74+	99 A 1	Perry, Tex., a250	46 L 6	Péruwelz, Belgium, '90, 8,272,	84 B 8
Pepperell, Mass., village, a.c.		Peritsa, Mont.	49 J 4	Perry, Wash.	51 G 3	Pervenchères, France	82 A 4
'95, 2,006	9 B 2	Perivale, England	75 L 13	Perry, W. Va.	35 J 3	Pervicchio (island), Austria ..	89 F 7
Pepperrove, Tex.	46 N 8	Periyakulam, British India, '91,		Perry, Wis.	21 G 9	Pervez, Belgium, '90, 2,485 ..	84 E 7
Peppertown, Ind., a200	19 F 6	16,363	105 F 14	Perry Center, N. Y., a250	13 F 6	Pervilten, Germany	87 C 31
Pequaback, Conn., a250	10 D 3	Perjámos, Hungary	89 N 5	Perry City, N. Y.	13 J 7	Pury, Switzerland, '88, 436 ..	91 D 3
Pequaket, N. H.	7 J 7	Perkasie, Pa., 458	15 M 6	Perry Cr., Ia.	28 A 2	Percy, Tenn., a100	91 E 2
Pequaming, Mich., a625	22 E 4	Perkasie, Quebec	61 C 7	Perrydale, Oreg., a100	52 B 1	Pes (river), Russia	97 K 2
Pequea, Pa., a400	15 L 6	Perkasie, Cal., a500	55 A 3	Perryman, Md., 271	33 L 2	Pesa (river), Italy	93 K 7
Pequea Cr., Pa.	15 K 7	Perkasie, Ia., a100	56 D 4	Perryman, Tex.	46 N 7	Pesara, Porto Rico	68½ E 2
Pequea, Angra, Africa,	113 B 4	Perkins, Cal., a500	28 A 1	Perryman, Tex.	46 N 7	Pesaro, Italy, '81, town, 12,547;	
Pequea Bay, Angra, Africa,	113 B 4	Perkins, Ia., a100	40 H 5	Perryman, Tex.	46 N 7	commune, 20,909; '95, com-	
Pequest, N. J.	14 E 2	Perkins, Ky.	22 G 6	Perry Park, Col.	33 H 4	mune, est.25,400	93 N 7
Pequest R., N. J.	14 E 2	Perkins, Mich.	29 C 3	Perryburg, Ind., a100	19 D 3	Pesaro, Italy (on travel map),	74 L 7
Pera, Cabo de (cape), Spain	83 Q 5	Perkins (Co.), Neb., 4,364	29 C 3	Perryburg, N. Y., a350	13 D 7	Pesaro e Urbino (province),	
Pera, Turkey in Europe	98 E 1	Perkins, O., a275	17 E 2	Perryburg, O., 1,747	17 C 1	Italy, '81, 223,043; '95, est.	
Perrea (district), Turkey in Asia	101 C 4	Perkins, Okla., a575	48 H 3	Perry Mills, Ga., a200	38 G 8	237,658	93 N 7
Pera Head, Australia	115 G 2	Perklus J., Ga., a225	38 H 6	Perry Mills, N. Y., a250	12 P 2	Pescadero Cal., 221	56 C 5
Perak (river), Straits Settle-		Perkinston, Miss.	43 F 9	Perry Springs Sta., Ill.	20 D 6	Pescadero Pt., Cal.	57 C 5
ments	105 N 14	Perkinstown, Wis.	24 E 4	Perry Stream, N. H.	7 J 2	Pescadores, Punta (point), Peru	70 C 7
Perak (state), Straits Settle-		Perkiassville, Ind., a325	19 E 4	Perry's Victory, Mich.	23 P 14	Pescadillo, Tex.	46 H 10
ments, '91, 214,254	105 N 14	Perkiassville, Miss.	43 G 4	Perryville, Ind., 507	19 B 4	Pescado, Arroyo (rivulet), Ar-	
Perakhora, Greece, '89, 1,894	99 G 4	Perkiassville, N. Y., a400	13 G 6	Perryville, O., 522	17 F 3	scutina	72 G 13
Peralta, Cal., 774	56 J 2	Perkiassville, Vt.	7 D 9	Perryville, Pa., a125	16 B 5	Pescadores (Islands), Marshall	
Peralta, N. Mex., a575	55 J 4	Perklomen R., Pa.	15 M 6	Perryville, Pa., a125	10 J 4	Islands (see Krongelab)	117 K 2
Perambalur, British India	105 G 14	Perković, Austria	89 H 6	Perryville, Pa., a125	10 J 4	Pescadores Channel, Japan	108 K 7
Peranga Mountain, Russia	101 K 1	Perleberg, Germany, '95, 8,180,	85 F 5	Perryville, Pa., a125	10 J 4	Pescadores Islands, Japan	108 K 7
Perarolo, Italy	93 M 2	Perlee, Ia., a125	28 K 5	Perryville (Ch.), Ark., 310	44 G 4	Pescadores Islands, Peru	70 B 6
Perarolo, Italy (on travel map)	74 L 5	Perley, Minn., a100	25 A 2	Perryville (Ch.), Ark., 310	44 G 4	Pescara, Italy, '81, 2,612	94 Q 10
Perasta, Austria	89 K 9	Perley, Wis., a300	24 B 4	Perryville, Md., 344	33 L 2	Pescara (river), Italy	94 Q 10
Perthabehn, Cape, Sumatra	116 B 4	Perma, Russia, '90, est.39,750,	96 L 4	Perryville, Miss.	43 F 4	Pescasseroli, Italy	94 P 11
Percé, Quebec, '91, 1,800	61 H 3	Perm (government), Russia '97,	96 L 4	Perryville, Mo., 875	31 N 9	Peschance, Siberia	100 O 1
Perch, Neb.	29 E 1	3,002,655	96 L 4	Perryville (Ch.), Mo., 875	31 N 9	Peschiera, Italy, '81, 1,653	93 J 4
Percha, Porto Rico	68½ E 2	Perma, Mont.	49 B 2	Perryville, N. Y., a300	12 L 6	Peschiera, Italy (on travel map)	74 K 6
Perche, Me.	30 H 6	Pernambuco, Brazil, '92,	71 L 5	Perryville, Tenn.	41 C 3	Pescia, Italy, '81, town, 6,091;	
Perch L., Mich.	22 D 5	est.1,254,159	71 K 5	Perryville Cr., Ind. Ty.	48 L 5	commune, 11,863	93 J 7
Perch L., N. Y.	12 L 3	Pernambuco (state), Brazil, '94,	71 K 5	Persante (river), Germany	87 D 22	Pescina, Italy, '81, 4,455	94 P 10
Perch River, N. Y., a100	12 L 3	est.1,254,159	115 D 5	Persati Mountains, Russia	101 K 2	Pescocostanzo, Italy	94 Q 11
Perchtoldsdorf, Austria	90 N 7	Pernambuco (state), Brazil, '94,	71 K 5	Persia (country), Asia (see Per-	100 H 5	Pescopolamazza, Italy, '81, 2,392,	94 B 12
Perchival, Ia., a275	28 B 6	est.1,254,159	115 D 5	sia)	100 H 5	Pescopagano, Italy, '81, 3,740 ..	94 S 13
Percy, France	80 D 4	Pernambuco (state), Brazil, '94,	71 K 5	Persien (country), Asia (see Per-	100 H 5	Pesha, Russia	96 J 2
Percy, Ill., a900	21 F 9	est.1,254,159	115 D 5	sia)	100 H 5	Peshastine, Wash.	51 E 2
Percy, Minn.	25 A 1	Pernambuco (state), Brazil, '94,	71 K 5	Persia (large scale map of)	103	Peshawar (and cantonment),	
Percy, Miss., a175	43 C 4	est.1,254,159	115 D 5	Persia, Ia., a.c.'95, 339	28 B 4	British India, '91, 84,191	104 C 3
Percy, N. H.	7 J 4	Pernambuco (state), Brazil, '94,	71 K 5	Persia, N. Y.	13 E 7	Peshaw Cr., Mo.	31 D 9
Percy, Pa.	16 C 7	est.1,254,159	115 D 5	Persia, Tenn.	41 Q 2	Peshawur, British India (see	
Percy, Wyo.	50 N 8	Pernambuco (state), Brazil, '94,	71 K 5	Persian Gulf, Asia	100 H 6	Peshawar)	104 C 3
Percy Co., Ind.	19 B 3	est.1,254,159	115 D 5	Persien (country), Asia (see Per-	100 H 6	Pesh-kaleb, Persia	103 G 2
Perd, Nord (point), Germany	85 D 18	Pernambuco (state), Brazil, '94,	71 K 5	sia)	100 H 5	Peshthera, Eastern Rumelia ..	98 G 6
Perdido Bay, Ala.	42 C 10	est.1,254,159	115 D 5	Persik Fort, British India	105 P 9	Peshtigo, Wis., 1,719; includ-	
Perdido Bay, Fla.	39 B 2	Pernambuco (state), Brazil, '94,	71 K 5	Persil, Port au, Quebec	61 P 3	ing Peshtigo Harbor Village,	
Perdido R., Ala.	42 B 9	est.1,254,159	115 D 5	Persimmon, Ga.	38 E 2	2,438	24 L 4
Perdido R., Fla.	39 A 1	Pernambuco (state), Brazil, '94,	71 K 5	Persimmon, Ga.	38 E 2	Peshtigo Harb., Wis.	24 L 5
Perdido Sta., Ala.	42 B 9	est.1,254,159	115 D 5	Persimmon, Okla., a100	48 D 2	Peshtigo Pt., Wis.	24 L 5
Perdignano, Italy	94 S 14	Pernambuco (state), Brazil, '94,	71 K 5	Persimmon Cr., Okla.	48 D 2	Peshtigo R., Wis.	24 J 3
Perdika, Greece	99 H 5	est.1,254,159	115 D 5	Persinger, W. Va.	35 E 4	Pesho (river), Italy	93 C 6
Perdu, Neb.	29 B 2	Pernambuco (state), Brazil, '94,	71 K 5	Person (Co.), N. C., 15,151	36 L 2	Pesmes, France	82 M 6
Perdu, Mont (Mt.), Spain	83 M 2	est.1,254,159	115 D 5	Personville, Tex., a100	46 L 6	Pesmost, Ill., a300	20 J 6
Perdue, Ala.	42 E 7	Pernambuco (state), Brazil, '94,	71 K 5	Pertabgarh, British India (see	104 E 8	Pespire, Honduras	66 H 6
Perdue, Oreg.	52 C 4	est.1,254,159	115 D 5	Perteg, Turkey in Asia, a1,500	101 H 3	Pesqueira, Mexico	64 C 3
Perduehill, Ala., 282	42 C 8	Pernambuco (state), Brazil, '94,	71 K 5	Pertenhall, England	77 F 1	Pesqueira, Santo Domingo ..	65 D 7
Perdu, N. Mex.	55 J 3	est.1,254,159	115 D 5	Perth, Australia, '95, est.19,533	115 B 6	Pessac, France	81 E 8
Perche, France	23 M 8	est.1,254,159	115 D 5	Perth, Ind., a450	19 B 5	Pessem, Brazil	71 K 4
Perchesny, Hungary	89 O 3	est.1,254,159	115 D 5	Perth, Kan., a150	32 E 4	Pessi, Africa	111 G 8
Perchiasco, Austria, '90, 5,243,	89 Q 3	est.1,254,159	115 D 5	Perth, Miss.	43 C 7	Peasi (tribe), Liberia	111 D 9
Perchiaslaf, Russia, est.13,126,	97 H 6	est.1,254,159	115 D 5	Perth, New Brunswick	62 B 3	Peat (part of Budapest), Hun-	
Perchira, Punta (point), Uruguay	72 F 12	est.1,254,159	115 D 5	Perth, N. Y., a175	12 O 3	gary	89 P 8
Perekop, Russia, est.4,801	97 J 8	est.1,254,159	115 D 5	Perth, N. Dak.	26 E 1	Pestel, Haiti, a6,000	63 A 0
Perekop Gulf, Russia	97 J 9	est.1,254,159	115 D 5	Perth (county), Ontario, '91,	60 D 4	Pest (capital), Hungary (see	
Pereillo, Spain, '87, 5,018	83 N 4	est.1,254,159	115 D 5	46,311	60 D 4	Budapest)	89 L 4
Pere Marquette L., Mich.	23 J 10	est.1,254,159	115 D 5	Perth (county), Scotland, '91,	78 H 6	Pesto, Italy	94 R 14
Peremul Par Reef, British In-		est.1,254,159	115 D 5	126,184	78 H 6	Pestovo, Russia	97 K 2
dia	105 D 14	est.1,254,159	115 D 5	Perth (town), Scotland, '91,	78 J 7	Peat-Pills-Solt Kls-Kón (comi-	
Peremysli, Russia, est.3,142	97 L 4	est.1,254,159	115 D 5	29,919	78 J 7	tat), Hungary, '90, 684,293 ..	89 L 5
Perena, Rio (river), Peru	70 B 6	est.1,254,159	115 D 5	Perth Amboy, N. J., a.c.'95	14 G 3	Peta, Greece, '89, 1,364	99 D 2
Pererango, Villanova, Italy	83 C 6	est.1,254,159	115 D 5	18,030	14 G 3	Petala (Island), Greece	99 C 4
Pereschepino, Russia	97 K 7	est.1,254,159	115 D 5	Perth Amboy Ec., N. J.	14 G 3	Petali, Gulf of, Greece	99 K 4
Pereshnvi, Russia, est.8,642	97 M 3	est.1,254,159	115 D 5	Perthshire, Miss., a100	43 C 3	Petali (Island), Greece	99 K 5
Peresya, Argentina	72 F 13	est.1,254,159	115 D 5	Pertisau, Austria	90 D 9	Petalida (Island), Crete	99 D 8
Peresya, Arroyo (rivulet), Uru-		est.1,254,159	115 D 5	Pertuis, France, '91, 4,927	81 G 11	Petalida, Cape, Greece	99 M 7
guay	72 H 12	est.1,254,159	115 D 5	Pertuisa, France (on travel map)	74 G 7	Petalidi, Greece, '89, 1,016	99 E 7
Perez, Porto, Bolivia	70 D 7	est.1,254,159	115 D 5	Pertuis Breton (strait), France	80 D 6	Petaluma, Cal., '90, 3,692	56 C 4
Perfection, N. C.	36 P 4	est.1,254,159	115 D 5	Pertuiso, Monte (Mt.), Italy	94 U 9	Petaluma Cr., Cal.	56 H 1
Perforated Island, Slam	106 C 10	est.1,254,159	115 D 5	Pertuiso, Monte (Mt.), Italy	94 U 9	Petaluma Pt., Cal.	56 H 1
Perga, Ruina of, Turkey in		est.1,254,159	115 D 5	Pertuiso, Monte (Mt.), Italy	94 U 9	Petaluma Pt., Cal.	56 H 1
Asia	101 D 4	est.1,254,159	115 D 5	Pertuiso, Monte (Mt.), Italy	94 U 9	Petaluma Pt., Cal.	56 H 1
Pergamino, Argentina, '90, a7-		est.1,254,159	115 D 5	Pertuiso, Monte (Mt.), Italy	94 U 9	Petaluma Pt., Cal.	56 H 1
500	72 E 10	est.1,254,159	115 D 5	Pertuiso, Monte (Mt.), Italy	94 U 9	Petaluma Pt., Cal.	56 H 1
Pergamus, Turkey in Asia (see		est.1,254,159	115 D 5	Pertuiso, Monte (Mt.), Italy	94 U 9		

Petchili, Strait of, China (see Pe-chi-li)	107 K 3	Petit Cul-de-Sac Marin (gulf), West Indies	68½ B 9	Petty, Tex., 206	46 M 4	Phelps (Co.), Mo., 12,636	31 J 9
Petchili (province), China (see Ch-i-li)	107 K 2	Petite Anse d'Arlet (Martinique), West Indies	68½ D 10	Pettyville, Mich., a100	23 O 13	Phelps (Co.), Neb., 9,869	29 E 3
Petchora (river), Russia (see Pechora)	96 K 2	Petite de Grat, Nova Scotia, a700	62 J 4	Petuan-lntsu, Manchuria	107 M 1	Phelps, N. Y., 1,336	13 H 0
Petehova, Turkey in Europe	98 F 7	Petite Rivière Bridge, Nova Scotia	62 E 5	Petuna, Manchuria, '98, a30,000 (see Bodnuc)	107 M 1	Phelps, Tex.	46 M 7
Petebok, Africa	111 C 7	Petite Sandre (river), France	82 E 6	Petun, Va.	54 A 7	Phelps, Wash.	51 C 1
Petegrek, Turkey in Asia	101 J 2	Petit Goave, Haiti, commune, a25,000	68 C 7	Petway, Tenn.	41 G 2	Phelps City, Mo., 203	30 A 4
Peten, Lake, Guatemala	66 E 2	Petit Havre (Guadeloupe), West Indies	68½ C 9	Petworth, England	75 L 12	Phelps L., N. C.	36 R 3
Peten (department), Guatemala, '93, 6,752	66 E 3	Petit Jean Cr., Ark.	44 F 4	Petzal, Guatemala	66 D 4	Phelps Sta., Mo.	30 A 4
Peterboro, N. H., town, 2,507	7 G 11	Petit Jean Mt., Ark.	44 E 5	Peuce Mountain, Mauritius	109 M 7	Phelpston, Ontario	60 F 3
Peterboro, N. Y., a300	12 L 6	Petit Marigot (Dominica), West Indies	68½ B 11	Peute, Germany	106 E 6	Phengari (Mt.), Turkey in Europe	98 H 8
Peterborough, England, '91, 25,172	76 M 7	Petit Morin (river), France	82 H 3	Pevy, Belgium, '90, 843	84 C 3	Phenicia (region), Turkey in Asia (see Phoenicia)	101 F 6
Peterborough, England (on travel map)	74 D 2	Petit Passage, Nova Scotia	62 C 5	Pevy, Mo., a150	31 M 8	Phenix, Mo.	31 E 10
Peterborough, Ontario, '91, 9,717	60 G 3	Petit Rhône (river), France	81 D 11	Peyrausey, England	75 N 12	Phenix, R. I., a2,500	10 J 3
Peterborough (county), Ontario, '91, 37,728	60 G 3	Petit Roche, New Brunswick	62 D 2	Peyrerell, England	75 F 12	Pherson, O.	18 D 5
Peter Botte (Mt.), Australia	115 H 3	Petit Saint Bernard, Col du (pass), France	81 N 7	Peyrolles, France	81 G 11	Phigalia (rinos), Greece	99 E 6
Peterhead (town), Scotland, '91, 12,236	78 N 5	Petit Savanne (point), Dominica, West Indies	68½ C 13	Peyrolles, France	81 G 11	Phila, Ky., a125	40 F 6
Peterhof, Russia, est.9,516	97 G 2	Petit Trou de Nippes, Haiti	68 B 6	Peyrolles, France	81 G 11	Philadelphia, Ill.	20 E 6
Peter Island, Antarctic Region	2 G 8	Petit Trou de Nippes, Haiti	68 B 6	Peyrolles, France	81 G 11	Philadelphia, Ind., a200	19 E 5
Peter Island, West Indies	68½ E 5	Petkus, Germany	85 J 17	Peyrolles, France	81 G 11	Philadelphia (e.h.), Miss., a125	43 F 5
Peterlingen, Switzerland (see Fayerne)	91 C 4	Petlad, British India, '91, 15,528	104 D 8	Peyrolles, France	81 G 11	Philadelphia, Mo., 230	30 J 5
Petermann, Cape, Arctic Region	3 K 2	Peto, Mexico	64 P 7	Peyrolles, France	81 G 11	Philadelphia, N. Y., 783	12 L 3
Petermann, Mount, Greenland	3 B 7	Petone, New Zealand, '91, 2,178; '96, 2,685	117 E 6	Peyrolles, France	81 G 11	Philadelphia (Co.), Pa., 1,046,964	15 M 7
Petermann Fjord, Greenland	3 B 7	Petrea, Chile, '85, 1,957	72 C 10	Peyrolles, France	81 G 11	Philadelphia (e.h.), Pa., '90, 1,046,964; '97, a1,300,000	15 M 7
Petermann Land, Arctic Region	3 J 3	Petrea, Rio (river), Chile	72 H 13	Peyrolles, France	81 G 11	Philadelphia, Pa. (local map)	15 M 2
Petermann Range, Australia	115 D 5	Petroskey, Mich., 2,872	23 L 7	Peyrolles, France	81 G 11	Philadelphia, Tenn., a350	41 N 3
Peters, Cal.	56 D 4	Petra, N. C.	36 G 3	Peyrolles, France	81 G 11	Philadelphia, Turkey in Asia (see Alasher)	101 C 3
Peters, Ill.	21 E 8	Petra (ruins), Turkey in Asia	102 F 2	Peyrolles, France	81 G 11	Philanthropy, O.	18 A 6
Peters, Mich.	23 K 9	Petralla, Italy, '81, 5,244	94 L 13	Peyrolles, France	81 G 11	Philanur, British India	104 F 4
Peters, Mich., a100	23 Q 12	Petre, Bulgaria	98 K 5	Peyrolles, France	81 G 11	Philbrook, Minn., a100	25 C 3
Petersburg, Ala.	42 C 4	Petre, Point, Ontario	60 H 4	Peyrolles, France	81 G 11	Philbrook, Mont.	49 F 2
Petersburg, Ark.	44 J 8	Petrella, Italy	94 O 10	Peyrolles, France	81 G 11	Phil Campbell, Ala.	42 B 2
Petersburg, Australia, a2,000	115 F 6	Petretou-et-Bicchisano, France	81 M 12	Peyrolles, France	81 G 11	Phlema, Ga., a175	38 C 8
Petersburg, Cal., a100	53 J 3	Petry, Ala.	42 E 7	Peyrolles, France	81 G 11	Philerimo, Turkey in Asia	101 B 4
Petersburg (e.h.), Ill., 2,342	20 F 5	Petry, Ala.	42 E 7	Peyrolles, France	81 G 11	Phillatias, Turkey in Europe	98 C 9
Petersburg (e.h.), Ind., 1,494	19 B 8	Petry, Ala.	42 E 7	Peyrolles, France	81 G 11	Phyllatra, Greece, '89, 8,973	99 E 6
Petersburg, Ind. Ty., a100	48 G 7	Petry, Ala.	42 E 7	Peyrolles, France	81 G 11	Phyllis, River, New Guinea (British)	116 H 2
Petersburg, Ia.	28 L 2	Petry, Ala.	42 E 7	Peyrolles, France	81 G 11	Phill, S. Dak.	27 C 2
Petersburg, Ky., 525	40 G 2	Petry, Ala.	42 E 7	Peyrolles, France	81 G 11	Phillipburgh, Scotland	78 K 8
Petersburg, Mich., 408	23 O 14	Petry, Ala.	42 E 7	Peyrolles, France	81 G 11	Phillip Island, Low Archipelago (see Makem)	117 M 8
Petersburg, Minn.	25 B 6	Petry, Ala.	42 E 7	Peyrolles, France	81 G 11	Phillip, Miss.	43 D 3
Petersburg, Neb., a500	29 F 2	Petry, Ala.	42 E 7	Peyrolles, France	81 G 11	Phillippeville, Algeria, '91, 15,950	111 H 1
Petersburg, N. J., a400	14 E 8	Petry, Ala.	42 E 7	Peyrolles, France	81 G 11	Phillippeville, Belgium, '90, 1,377	84 D 8
Petersburg, N. Y., a400	12 Q 6	Petry, Ala.	42 E 7	Peyrolles, France	81 G 11	Phillippi, Turkey in Europe	98 G 7
Petersburg, N. Dak.	26 G 1	Petry, Ala.	42 E 7	Peyrolles, France	81 G 11	Phillippi (e.h.), W. Va., 378	35 F 2
Petersburg, O., a255	17 J 3	Petry, Ala.	42 E 7	Peyrolles, France	81 G 11	Phillippada, Turkey in Europe	98 C 9
Petersburg, Ontario	60 E 4	Petry, Ala.	42 E 7	Peyrolles, France	81 G 11	Phillippine Islands, Oceania, '97, a7,000,000	114 D 3
Petersburg, Pa., 555	16 F 5	Petry, Ala.	42 E 7	Peyrolles, France	81 G 11	Phillippine Islands (large scale map of)	118
Petersburg, Russia (see Saint Peterburg)	97 H 2	Petry, Ala.	42 E 7	Peyrolles, France	81 G 11	Phillipolis, Orange Free State, '90, 672	113 G 6
Petersburg, Tenn., '98, a500	41 H 4	Petry, Ala.	42 E 7	Peyrolles, France	81 G 11	Phillipolia (district), Orange Free State	113 G 6
Petersburg, Tex.	47 F 4	Petry, Ala.	42 E 7	Peyrolles, France	81 G 11	Phillipolis (capital), Eastern Rumelia, '93, est.36,033	98 G 6
Petersburg, Va., 22,680	34 J 6	Petry, Ala.	42 E 7	Peyrolles, France	81 G 11	Phillippos, Hagios, (cape), Greece	99 L 3
Petersburg, Va. (on local map)	34 A 5	Petry, Ala.	42 E 7	Peyrolles, France	81 G 11	Phillippsburg, Germany	86 O 8
Petersburg (e.h.), W. Va., a350	35 H 2	Petry, Ala.	42 E 7	Peyrolles, France	81 G 11	Phillips, Fla., 568	39 N 2
Petersburg Jc., N. Y.	12 Q 6	Petry, Ala.	42 E 7	Peyrolles, France	81 G 11	Phillipsburg, Pa., '90, 3,245; '97, 5,500	16 F 5
Peters Butte, Oreg.	52 F 1	Petry, Ala.	42 E 7	Peyrolles, France	81 G 11	Phillipsburg, East, Quebec, '91, 230	61 H 8
Peters Creek, Ill.	21 J 11	Petry, Ala.	42 E 7	Peyrolles, France	81 G 11	Phillipsburg (Saint Martin), West Indies	68½ G 6
Petersdorf, Germany	87 L 22	Petry, Ala.	42 E 7	Peyrolles, France	81 G 11	Phillips Mill, Ga.	35 E 8
Petersdorf, Germany (on travel map)	74 M 3	Petry, Ala.	42 E 7	Peyrolles, France	81 G 11	Phillipstown, Cape Colony, '91, 793	113 G 6
Petersen, N. Dak.	26 G 3	Petry, Ala.	42 E 7	Peyrolles, France	81 G 11	Phillipstown, Ireland, '91, 836	79 G 5
Petersfield, England, parish, '91, 2,002	75 K 11	Petry, Ala.	42 E 7	Peyrolles, France	81 G 11	Phillip, Port, Australia	115 G 7
Petersfield, S. C.	37 K 4	Petry, Ala.	42 E 7	Peyrolles, France	81 G 11	Phillipi, Lake, Australia	115 F 4
Petersbagen, Germany, '95, 1,920	85 H 8	Petry, Ala.	42 E 7	Peyrolles, France	81 G 11	Phillips (Co.), Ark., 25,341	44 L 6
Petersham, Australia est.10,360	115 H 2	Petry, Ala.	42 E 7	Peyrolles, France	81 G 11	Phillips, Mount, Australia	115 B 4
Petersham (suburb of London), England	75 L 14	Petry, Ala.	42 E 7	Peyrolles, France	81 G 11	Phillips, Port, Australia	115 G 7
Petersham, Mass., a.c.'95, town, 952; vil., a600	8 F 3	Petry, Ala.	42 E 7	Peyrolles, France	81 G 11	Phillips (Co.), Col., 2,642	53 N 2
Petershausen, Germany	86 Q 14	Petry, Ala.	42 E 7	Peyrolles, France	81 G 11	Phillips, Ind. Ty.	48 K 6
Petera Landing, Tenn.	41 F 4	Petry, Ala.	42 E 7	Peyrolles, France	81 G 11	Phillips (Co.), Kan., s.c.'95, 11,712	32 C 2
Peters Mt., Pa.	15 J 6	Petry, Ala.	42 E 7	Peyrolles, France	81 G 11	Phillips, Me., town, 1,394; vil., lage, 629	6 C 6
Peters Mt., Va.	34 B 6	Petry, Ala.	42 E 7	Peyrolles, France	81 G 11	Phillips, Neb., a200	29 F 3
Peters Mt., W. Va.	35 E 6	Petry, Ala.	42 E 7	Peyrolles, France	81 G 11	Phillips (e.h.), Wis., s.c.'95, 1,652	24 F 3
Peterson, Ia., a.c.'95, 598	28 C 2	Petry, Ala.	42 E 7	Peyrolles, France	81 G 11	Phillips, Wyo.	50 I 8
Peterson, Minn., a150	25 F 6	Petry, Ala.	42 E 7	Peyrolles, France	81 G 11	Phillips Beach, Mass.	8 F 5
Peterson, Utah, a200	54 C 5	Petry, Ala.	42 E 7	Peyrolles, France	81 G 11	Phillipsburg, Ind. Ty.	48 K 3
Peterson Point (place), Wash.	51 A 3	Petry, Ala.	42 E 7	Peyrolles, France	81 G 11	Phillipsburg (e.h.), Kan., s.c.'95, 816	32 C 2
Peters Pond, Mass.	9 C 2	Petry, Ala.	42 E 7	Peyrolles, France	81 G 11	Phillipsburg, Ky.	40 F 6
Petersowa, W. Va., a300	35 E 6	Petry, Ala.	42 E 7	Peyrolles, France	81 G 11	Phillipsburg, Mo., a100	31 G 9
Petersville, Ill.	20 D 3	Petry, Ala.	42 E 7	Peyrolles, France	81 G 11	Phillipsburg (e.h.), Mont., 1,058	49 C 3
Petersville, Ind.	19 E 6	Petry, Ala.	42 E 7	Peyrolles, France	81 G 11	Phillipsburg, Neb.	29 E 2
Petersville, Ky., a100	40 K 4	Petry, Ala.	42 E 7	Peyrolles, France	81 G 11	Phillipsburg, N. J., s.c.'95, 4,081	14 D 3
Petersville, Md., a175	23 G 2	Petry, Ala.	42 E 7	Peyrolles, France	81 G 11	Phillips Creek, N. Y., a100	13 G 7
Petersville, New Brunswick	62 C 4	Petry, Ala.	42 E 7	Peyrolles, France	81 G 11	Phillipson, Lake, Australia	115 F 5
Peterswald, Austria	90 H 2	Petry, Ala.	42 E 7	Peyrolles, France	81 G 11	Phillipston, N. Y., a450	11 N 8
Peter the Great Bay, Siberia	107 N 2	Petry, Ala.	42 E 7	Peyrolles, France	81 G 11	Phillipston, Mass., s.c.'85, town, 460; vil., 436	8 F 2
Peterton, Kan., s.c.'95, 555	32 G 3	Petry, Ala.	42 E 7	Peyrolles, France	81 G 11	Phillipstown (district), Cape Colony, '91, 6,846	113 G 6
Pétervárad, Hungary (see Peterwardin)	89 M 6	Petry, Ala.	42 E 7	Peyrolles, France	81 G 11	Phillipstown, Ill., a150	21 J 9
Pétervárad, Hungary	89 M 3	Petry, Ala.	42 E 7	Peyrolles, France	81 G 11	Phillipstown, N. Y., town, '90, 4,113	11 N 11
Peterwardeln, Hungary, '90, 3,603	89 M 6	Petry, Ala.	42 E 7	Peyrolles, France	81 G 11	Phillipville, Cal.	56 B 2
Peterzell, Germany	86 Q 7	Petry, Ala.	42 E 7	Peyrolles, France	81 G 11	Phillia, Va.	34 G 7
Petham, England	77 M 6	Petry, Ala.	42 E 7	Peyrolles, France	81 G 11	Philmont, N. Y., 1,818	12 I 7
Petherton, South, England	75 Q 12	Petry, Ala.	42 E 7	Peyrolles, France	81 G 11	Philo, Ill., a91	20 J 5
Petilla, Spain	83 M 2	Petry, Ala.	42 E 7	Peyrolles, France	81 G 11	Philo, O., a500	18 G 5
Petlinskoe, Siberia	100 L 1	Petry, Ala.	42 E 7	Peyrolles, France	81 G 11	Philoah, W. Va.	35 C 3
Pettingen, Luxembourg	84 G 9	Petry, Ala.	42 E 7	Peyrolles, France	81 G 11	Philomath, Ga.	38 E 4
Pétionville, Haiti a15,000	68 C 6	Petry, Ala.	42 E 7	Peyrolles, France	81 G 11		
Petit Bois I., Ala.	42 A 10	Petry, Ala.	42 E 7	Peyrolles, France	81 G 11		
Petit Bois I., Miss.	43 H 10	Petry, Ala.	42 E 7	Peyrolles, France	81 G 11		
Petit Bourg (Guadeloupe), West Indies	68½ B 9	Petry, Ala.	42 E 7	Peyrolles, France	81 G 11		
Petit Canal (Guadeloupe), West Indies	68½ B 8	Petry, Ala.	42 E 7	Peyrolles, France	81 G 11		
Petitcodiac, New Brunswick	62 D 4	Petry, Ala.	42 E 7	Peyrolles, France	81 G 11		
Petit-Couronne, France	82 B 2	Petry, Ala.	42 E 7	Peyrolles, France	81 G 11		

Philomath, Oreg., a350	52 B 2	Platt (Co.), Ill., 17,062	20 H 6	Pico Teneriffe (Mt.; Barbados), West Indies	68½ D 11	Piercetown, S. C.	37 C 2
Philomont, Va., a125	34 H 2	Platib (river), Brazil (see Platibufy)	71 J 5	Picota Rapids, Mont.	49 H 2	Pierceville, Ga., a200	38 B 2
Philothea, O.	17 A 4	Planhy, Serra do (Mts.), Brazil	71 J 5	Plequigny, France	82 E 1	Pierceville, Ind., a175	19 F 6
Philon, Greece, '89, 1,570	99 N 6	Plaubuf (river), Brazil	71 J 5	Ple Ranaera (Mt.), Spain	83 L 5	Pierceville, Kan.	32 B 4
Philpot, Island, Arctic Region	3 H 8	Plaubuf (state), Brazil, '94, est. 300,639	71 J 5	Pleaton, N. J.	14 G 3	Pierceto, Batteria, Italy	92 M 1
Philpot, Ky.	40 B 5	Plave (river), Italy	93 M 3	Pleaton, New Zealand, '91, 788; '96, 870	117 E 6	Pier Head, Mass.	9 F 5
Philpot Island, Canada	59 P 2	Piaxtla, Mexico	64 F 6	Pleton, N. Dak.	26 E 1	Piermont, N. H., town, 709	7 F 7
Philon, Pa.	16 E 7	Piazza Armerina, Italy, '81, 17,038	94 L 14	Pleton, Ont., '91, 3,287	60 H 4	Piermont, N. Y., 1,219	11 P 9
Phing-ku, China	107 N 6	Piazza al Serchio, Italy	93 H 6	Pleton Castle, Wales	75 C 10	Piero, Campo San, Italy, '81, 1,069	93 M 3
Phialika, Crete	99 C 8	Piazza Brenhana, Italy	93 G 3	Pleton, Col., a100	53 J 7	Pierpont, O., a475	17 J 1
Phinney Harbor, Mass.	9 F 6	Pib, Peralá	103 J 7	Pleton, Nova Scotia, '91, 2,999	62 G 4	Pierpont, S. Dak.	27 G 1
Phipps, Ala.	42 C 5	Pibel, Neb.	29 F 2	Pleton (county), Nova Scotia, '91, 34,541	62 G 4	Pierport, Mich., a200	23 J 9
Phippsburg, Me., town, 1,396	6 D 8	Pica, Chile, '85, 1,160	70 D 8	Pletou Harbor, Nova Scotia	62 G 4	Pierre, France	80 L 6
Phipps Island, Spitzbergen	3 O 8	Picacho, Ariz.	55 D 6	Pleton Island, Nova Scotia	62 G 4	Pierre, Polat la, Haiti	68 B 6
Phiskardo, Greece	99 B 4	Picacho, Cal.	57 L 9	Pleton Lauding (place), Nova Scotia	62 G 4	Pierre, Ind., a375	19 C 2
Phlegraean Plain, Italy	94 S 9	Picacho, N. Mex.	55 K 5	Pletured Rocks, Mich.	22 J 4	Pierre, Rivière à, Quebec	61 K 4
Phleva (Island), Greece	99 J 5	Picacho Peak, Ariz.	55 D 6	Pleture Rocka, Pa., 510	15 J 4	Pierre (c.h. and State capital), S. Dak., '90, 3,235; '97, a4,000	27 D 2
Phloka, Greece	99 G 7	Picard, Cal.	56 C 1	Pledeock, Ga.	38 D 10	Pierre Bay, Great, Haiti	68 B 6
Phlombkhor, Greece	99 F 7	Picard (Dominical), West Indies	68½ A 11	Pledeoke, Tex.	46 K 6	Pierre-Buffière, France	81 G 7
Phlox, Wis.	24 J 4	Picardie (old province), France (see Picardy)	80 R 1	Piddoke, Eng- land	77 C 3	Pierre-ferre, France	82 J 6
Phlox Mt., Wyo.	50 L 6	Picardis Point, Mass.	9 E 2	Piddington (Buckingham), Eng- land	77 C 3	Pierre-fitte (Mouze), France	82 L 12
Phoela (province), Greece (see Phtliotis and Phoels)	99 F 3	Picardry (old Pruvince), France	80 B 1	Piddington (Northampton), Eng- land	77 D 2	Pierre-fitte (Vosges), France	82 N 4
Phodeles, Crete	99 D 8	Picayune, Ark.	44 E 7	Pidinga, Australia	115 E 6	Pierrefontaine, France	74 E 7
Phoebus, Va., a1,200	34 L 6	Pic Carlite (Mt.), France	83 P 2	Piezonia, Germany	87 G 23	Pierrefontaines, France	82 G 2
Phoenicia, N. Y., a225	12 O 7	Piccola, Boeca (strait), Italy	94 T 10	Piedad, Mexico	65 B 7	Pierrefontaine, France	80 M 5
Phoenicia (region), Turkey in Asia	101 F 6	Pic de Montagu (Mt.), Spain	83 O 3	Piedad, La, Mexico, '94, 15,123	65 D 3	Pierrefort, France	81 H 8
Phoenix, Ala., 3,700	42 G 6	Pic de Néthon (Mt.), France	81 F 10	Piedad, La (distrito), Mexico, '94, 77,698	65 D 3	Pierre Pertuis (passage), Switz- erland	91 D 2
Phoenix (c.h. and State capitol, Ariz., '90, 3,152; '97, a8,000)	55 C 5	Pic de Néthon (Mt.), Spain	83 N 2	Piedad Canadas, Mexico (see La Piedad)	65 D 3	Pierrepont, France	82 M 2
Phoenix, Fla., a190	39 L 4	Pic de Néthon (Mt.), Spain (on travel map)	74 E 7	Piedecosta, Colombia	79 C 2	Pierrepont, N. Y., a200	12 M 2
Phoenix, Md., a150	33 K 2	Pic du Midi de Bagnères (Mt.), France (see Pic du Midi de Bigorre)	81 F 10	Piedemonte, Colombia	79 C 2	Pierrepont Manor, N. Y., a225	12 K 4
Phoenix, Mich., a100	22 E 3	Pic du Midi de Bigorre (Mt.), France	81 F 10	Piedmonte d' Alfie, Italy, '81, 5,935	94 Q 12	Pierre R., Idaho	50 H 6
Phoenix, Miss.	43 C 5	Pic du Midi d' Ossau, France	81 E 10	Piedmont, Ala., 711	94 Q 12	Pierres Hole Mts., Idaho	50 H 6
Phoenix, Neb.	29 F 1	Pic du Signer (Mt.), France	81 G 10	Piedmont, Ark.	42 F 3	Pierres House, La, Canada	59 C 3
Phoenix, N. Y., 1,466	13 K 5	Pic du Vignemale (Mt.), Spain	83 N 2	Piedmont (compartimento), Italy, '81, 3,070,250; '95, est.3,325- 733	44 H 5	Pierres Spring, Australia	115 C 5
Phoenix, Oreg.	52 C 4	Piceance, Col.	53 B 3	Piedmont, Kan., a300	32 F 4	Pierreville, Quebec, '91, 1,297	61 J 6
Phoenix, Pa.	16 D 5	Piceance Cr., Col.	53 B 3	Piedmont, Mo., 829	31 L 10	Pierro, Ill.	21 F 8
Phoenix, S. C., a100	37 D 3	Picerno, Italy	94 T 13	Piedmont, O., a300	17 H 4	Pierro, Fla., a250	39 O 4
Phoenix Island, Oceanica	114 L 5	Pichabun, Slam	106 E 6	Piedmont, Quebec, a2,300	61 F 7	Pierro, Ia., s.c.'95, 324	28 B 2
Phoenix Islands, Oceanica	114 L 5	Pichal, Slam	106 E 6	Piedmont, S. C., a325	37 D 2	Pierro, Mich., 215	23 K 11
Phoenix Mills, N. Y., a100	12 N 6	Pichan, Chinese Empire	107 E 2	Piedmont, Va.	27 A 2	Pierro Sta., Ill., a150	21 H 6
Phoenix Park, Ireland	79 G 8	Pichilemo, Chile	72 C 10	Piedmont, Wash.	34 F 4	Pierro, Minn., s.c.'95, 310	25 C 3
Phoenixville, Coan., a150	10 G 2	Pichincha (province), Ecuador, '89, est.205,000	70 B 4	Piedmont, W. Va., a3,500	35 H 2	Plesberg, Germany	85 H 7
Phoenixville, Pa., 8,514	15 L 6	Pichincha (volcano), Ecuador	70 B 3	Piedmont, Wyo., a125	50 J 8	Pleta, Cal.	56 B 4
Phokia Niala (Island), Turkey in Asia	99 O 7	Pielh, Austria	90 H 9	Piedmont Valley, Nova Scotia	62 G 4	Pleter Botte (Mt.), Mauritius	109 M 7
Pholykandros, Greece, '89, 826	99 M 7	Piehnacelo, Mexico	64 M 9	Piedra, Col.	53 D 8	Pleteren, Switzerlaad, '88, 770	91 E 3
Pholykandros (Island), Greece	99 L 7	Pickard, Ind.	19 D 4	Piedra, Cayo (Island), Cuba	68 G 4	Pleteritzburg, Natal, '91	113 J 5
Phong, Kwi, French Indo- China	106 G 5	Pickard, Neb.	29 C 2	Piedra Gorda (distrito), Mexico, '94, 12,563	65 E 3	Pletersburg, South African Re- public	113 J 2
Phong (Anam), French Indo- China	106 G 6	Pickards Bridge, N. Y.	13 C 4	Piedra, Nicaragua	66 L 8	Pietra, Point, Nicaragua	66 C 8
Phong (Cochin-China), French Indo-China	106 G 10	Pickaway (Co.), O., 26,959	18 D 5	Piedra, Punta (point), Argenti- na	83 H 5	Pietra di Verde, France	81 M 11
Phonia, Greece	99 F 5	Pickaway, W. Va., a100	35 E 5	Piedras, Las, Argentina	72 E 9	Pietragalla, Italy, '81, 6,293	94 T 13
Phonia Lake, Greece	99 F 5	Pickens (Co.), Ala., 22,470	42 A 4	Piedras, Punta (point), Argenti- na	72 E 9	Pietralata, Caatel, Italy	92 E 10
Phosphate, S. C.	37 H 6	Pickens (Co.), Ga., 8,182	38 B 3	Piedras, Punta (point), Cuba	68 C 3	Pietra Ligure, Italy	93 D 6
Phosphoria, Fla.	39 N 7	Pickens, Ind. Ty.	48 J 6	Piedras, Punta de (point), Argenti- na	72 F 11	Pietramelara, Italy	94 Q 12
Pbratong, Koh (Island), Slam	106 C 10	Pickens, Missa., a650	43 D 5	Piedras, Pt., Cal.	57 C 5	Pietraperzia, Italy, '81, 10,836	94 L 14
Pbre, Mong, Slam	106 E 2	Pickens (Co.), S. C., 16,389	37 C 2	Piedras, Cayo (Island), Cuba	68 E 3	Pietrasanta, Italy, '81, 3,951	93 H 7
Pbtliotis and Phoels (provinces), Greece, '89, 136,470	99 F 3	Pickens (c.h.), S. C., 283	37 C 2	Piedras, Punta (point), Cuba	68 C 3	Piet Retief, South African Re- public	113 K 4
Pbtliu Island, Greece	99 N 8	Pickens, W. Va., a575	35 F 3	Piedras, Punta de (point), Tuxt- las, Veracruz), Mexico	65 L 5	Piet Retief (district), South Af- rican Republic	113 K 4
Pbu-Hoa, French Indo-China	106 J 7	Pickensville, Ala., a275	42 A 4	Piedras, Punta de (point); Tuxt- las, Veracruz), Mexico	65 J 3	Pietro, Castel Saa, Italy, '81, 2,913	93 K 6
Pbu Kat, French Indo-China	106 J 7	Pickering, England, '91, 3,676	76 L 4	Piedras, Punta de (point); Tuxt- las, Veracruz), Mexico	65 J 3	Pietroson (Mt.), Hungary	89 Q 4
Pbukha, Mong, French Indo- China	106 E 4	Pickering, Ia.	28 H 4	Piedras, Punta de (point); Tuxt- las, Veracruz), Mexico	65 J 3	Pietrosul (Mt.), Hungary	89 R 4
Pbuktal Gonpa, British India	104 F 3	Pickering, Mo., 203	30 C 4	Piedras, Punta de (point); Tuxt- las, Veracruz), Mexico	65 J 3	Pieux, Les, France	80 D 3
Pbu Kwak Island, French Indo- China	106 F 9	Pickering, Ontario	60 G 4	Piedras, Punta de (point); Tuxt- las, Veracruz), Mexico	65 J 3	Pieve, Clitta della, Italy, '81, 2,258	94 M 9
Pbuljbar, British India	105 J 9	Pickering Peak, Fiji	117 A 3	Piedras, Punta de (point); Tuxt- las, Veracruz), Mexico	65 J 3	Pieve del Cairo, Italy	93 E 4
Pbu Loc, French Indo-China	106 H 6	Pickerington, O., 290	18 E 5	Piedras, Punta de (point); Tuxt- las, Veracruz), Mexico	65 J 3	Pieve di Cadore, Italy, '81, 664	93 M 2
Pburna, Greece, '89, 1,250	99 E 2	Pickersgill Islands, South Ameri- ca	69 N 14	Piedras, Punta de (point); Tuxt- las, Veracruz), Mexico	65 J 3	Pieve di Tuco, Italy	93 C 6
Phyle (ruins), Greece	99 J 4	Pickett, L., Fla.	39 O 5	Piedras, Punta de (point); Tuxt- las, Veracruz), Mexico	65 J 3	Pieveplago, Italy	93 J 6
Phyong-yang, Korea (see Pleng- yang)	198 B 4	Pickett (Co.), Tenn., 4,736	41 L 1	Piedras, Punta de (point); Tuxt- las, Veracruz), Mexico	65 J 3	Pieve San Stefano, Italy	93 M 7
Pi, China	107½ G 5	Pickett, Wis.	24 J 7	Piedras, Rio (river), Porto Rico	68½ F 3	Piffard, N. Y., a250	13 G 6
Pia, Cerro (Mt.), Nicaragua	66 K 6	Pickford, Mich., a490	23 N 5	Piedras, Uruguay	72 H 13	Pig, Ky.	40 D 6
Piaceanza, Italy, '81, 34,987; '95, est.37,200	93 G 4	Pickrell, Neb., a125	29 H 3	Piedras Blancas, Cal.	57 D 7	Pigeon, Ill.	21 H 9
Piaceanza (province), Italy, '81, 226,717; '95, est.229,713	93 G 5	Pickrellton, O., a100	17 C 4	Piegan, Mont.	49 D 1	Pigeon, Ind.	19 B 8
Piacezza, Italy (on travel map)	74 J 6	Pickren, Ga.	38 F 8	Pielach (river), Austria	90 K 7	Pigeon, Ia.	28 B 5
Piacoa, Venezuela	70 E 2	Pickren, Tex.	46 M 5	Pieling, Germany	87 E 23	Pigeon, Mich., a300	23 P 10
Piada, Greece, '89, 1,183	99 H 5	Pickwick, Minn., a200	25 F 6	Pielis, Russia	96 F 3	Pigeon, Pa., a100	16 D 3
Piadeoa, Italy	93 H 4	Pickwick, Missa.	43 E 8	Pielis Lake, Russia	96 E 3	Pigeon (Guadeloupe), West In- dies	68½ A 9
Piaf Lake, Russia	96 F 2	Pickwick, Tenn.	41 E 4	Pielman River, Australia	115 K 6	Pigeon, W. Va.	35 D 3
Pialba, Australia, '91, 118	115 J 5	Pienic Bay, China	107 D 7	Piemonte, Italy	94 T 10	Pigeon Cay, Central America	66 M 4
Piall, Greece, '89, 601	99 F 6	Pico, Fort, Brazil	71 K 3	Piemonte (compartimento), Italy (see Piedmont)	93 C 5	Pigeoncoote, Mass., village, s.c. '95, 2,040	9 F 2
Pialltaa, Russia	96 H 2	Pico (Mt.), Brazil	71 J 7	Pleng-an, China (see Ping Yang)	107 J 4	Pigeon Cr., Ala.	42 D 8
Pialstetie, Wash.	51 C 2	Pico (Island), Portugal	83 C 8	Pieng-chen, Korea	108 E 4	Pigeon Cr., Ind.	19 B 8
Piana, France	81 L 11	Pico Blanco (Mt.), Costa Rica	66 N 10	Pieng-san, Korea	108 C 4	Pigeoncreek, Ala., a125	42 D 7
Piana, Greece, '89, 625	99 F 5	Pico Rutllao (Mt.), Philippine Islands	118 G 7	Pieng-yang, Korea, '96, a20,000	108 E 4	Pigeonfalls, Wis.	24 D 6
Piana de Greci, Italy, '81, 8,847	94 J 13	Pico Oejon (Mt.), Spain	83 J 3	Pien-kuan, China	107½ C 3	Pigeonforge, Tenn.	41 P 3
Piano, Brazil	71 K 5	Pico da Antonia (Mt.), Cape Verde Islands	109 C 2	Pienza, Italy, '81, 1,004	94 L 8	Pigeon Hill, New Zealand	117 H 9
Pianella, Italy, '81, 2,066	94 F 19	Pico de Itambe (Mt.), Brazil	71 J 7	Piera, Miss.	43 E 1	Pigeon Lake, Canada	63 H 3
Pianello, Italy	93 F 5	Pico de la Almendra (Mt.), Spain	83 L 3	Pierce, Ala.	42 A 9	Pigeon Mount, British Colum- bia	63 H 4
Pianezza, Italy	93 C 4	Pico de la Cruz (Mt.), Spain	83 M 8	Pierce, Cal.	53 J 1	Pigeon Pt., Mich.	22 C 1
Piano, Italy	94 T 19	Pico del Aljibe (Mt.), Spain	83 O 3	Pierce, Fla.	39 N 7	Pigeon R., Ind.	19 F 1
Pianosa, Isola (Island), Italy	92 J 5	Pico del Pozo de los Nieves (Mt.), Spain	83 N 8	Pierce, Ga., 6,379	38 G 9	Pigeon R., Mich.	22 N 7
Pianosa, Isola (Island), Italy	94 I 9	Pico de Peñalara (Mt.), Spain	83 J 8	Pierce, Idaho	50 D 3	Pigeon R., Mich.	23 P 10
Pia Pajara, Peña (Mt.), Spain	83 E 2	Pico de Teyde (volcano), Spain	83 M 8	Pierce (Co.), Neb., 4,864	29 G 1	Pigeon R., Minn.	25 F 1
Piapocoa (Indian tribe), Colom- bia	70 C 3	Pico de Turquino (Mt.), Cuba	68 J 5	Pierce (c.h.), Neb., 563	29 G 1	Pigeon River Ind. Res., Minn.	25 F 1
Piarous (Indian tribe), Vene- zuela	70 D 2	Pico d' Itatalla (Mt.), Brazil	71 H 8	Pierce (Co.), N. Dak., 905	26 D 1	Pigeonroost, Ky.	40 J 6
Piassa, Ill., a200	21 E 7	Picota, Nicaragua	66 J 7	Pierce, O., a250	17 I 1	Pigeon Roast Cr., Missa.	43 E 1
Piastaa River, Arctic Region	3 J 1	Picolata, Fla., a100	39 N 3	Pierce, Tex.	46 L 8	Piggott (c.h.), Ark., a500	44 M 2
Piassobossó, Brazil	71 K 6	Pico Mrao (Mt.), Portugal	83 E 3	Pierce (Co.), Wash., 50,940	51 C 2	Piglatto, Rio (river), Mexico	65 A 3
Platigori, Russia	97 G 7	Pico Peak, Vt.	7 C 8	Pierce (Co.), Wia., a.c.'95, 23,040	24 A 5	Pig Island, Ireland	79 B 3
Platigorsk, Russia (see Pyati- gorsk)	96 H 7	Pico Rovalo (Mt.), Costa Rica	66 N 11	Piercebridge, N. H.	7 H 6	Pignans, France	81 H 12
Plati Strait, Japan	108 P 2	Pico Ruivo (Mt.), Portugal	83 O 7	Pierce City, Mo., 2,511	31 E 11	Pignataro, Italy	94 Q 12
Platra (Little Wallachia), Rm- mania	98 G 4	Picos, Brazil	71 J 5	Pierceland, N. Y.	12 N 3	Pignerol, Italy (see Pinerolo)	93 B 5
Platra (Moldavia), Rumania, a22,000	98 J 2	Pico'a, Hawaii	118 M 4	Pierces Bridge, Mass.	9 D 3	Pignone, Haiti	68 C 6
Platra Alba, Hungary	98 F 3	Picos de Aroche (Mt.), Portugal	83 E 6	Pierce Sta., Tenn.	41 D 2	Pig R., Va.	34 D 7

Pike (Co.), Ark., 8,537	44 E 6	Pilot Grove Sta., Ia.	28 K 6	Pine Cr., Col.	53 H 6	Pine Sta., Pa.	15 H 4
Pike, Ark., a250	56 E 3	Pilot Hill, Cal., a300	56 E 4	Pine Cr., Ind.	13 B 4	Pine Summit, Pa., a150	15 J 4
Pike, Ga.	38 C 2	Pilot I., Wis.	21 M 4	Pine Cr., Mont.	49 G 2	Pinetop, Ariz.	55 F 4
Pike (Co.), Ga., 16,300	38 C 3	Pilot Knob, Cal.	57 L 10	Pine Cr., Nev.	54 F 2	Pinetop, Ky., a100	40 L 6
Pike (Co.), Ill., 31,000	21 D 6	Pilot Knob, Ind.	19 D 8	Pine Cr., Oreg.	52 C 2	Pinetown, N. C.	36 Q 3
Pike, Ind.	19 D 4	Pilot Knob, Mo.	31 L 9	Pine Cr., Oreg.	52 E 2	Pine-tree, S. C.	37 H 2
Pike (Co.), Ind., 18,544	19 B 8	Pilot Knob (Mt.), Mo.	31 L 9	Pine Cr., Oreg.	52 G 3	Pine Tree Rapids, Wash.	51 G 3
Pike, Ind., Ty.	48 H 7	Pilot Knob, N. Mex.	53 J 5	Pine Cr., Pa.	15 H 5	Pinette, Prince Edward Island.	62 F 3
Pike (Co.), Ky., 17,378	40 M 6	Pilot Knob, Wis.	24 G 6	Pine Cr., Pa.	15 J 5	Pinetucky, Ala.	42 C 5
Pike (Co.), Miss., 21,203	43 D 8	Pilotmond, Ia., a250	28 E 3	Pine Cr., Pa.	16 G 3	Pine Valley, Miss.	43 E 2
Pike (Co.), Mo., 26,321	30 K 6	Pilot Mound, Manitoba, a350.	63 M 4	Pine Cr., S. Dak.	27 B 2	Pine Valley, N. Y., a225	13 J 7
Pike, N. Y., 483	13 F 6	Pilotmound, Minn.	25 E 6	Pine Cr., Wash.	51 E 4	Pine Valley, Tex., a200	46 M 7
Pike, N. C.	36 L 4	Pilotmountain, N. C., a575	36 J 2	Pine Cr., Wash.	51 H 2	Pine Valley, Utah, a275	54 J 5
Pike (Co.), O., 17,482	15 D 6	Pilotoak, Ky.	40 C 3	Pine Creek, Australia	115 E 2	Pine Valley Sta., N. Y.	13 D 7
Pike (Co.), Pa., 9,412	15 M 4	Pilot Peak, Cal.	57 H 7	Pinecreek, Mich., a125	23 L 13	Pinaveta, Ariz.	55 C 3
Pike Bay, Minn.	25 C 2	Pilotpoint, Tex., 1,090	48 L 4	Pinecreek, Minn.	25 A 1	Pineview, Va.	34 H 4
Pike Bay (place), Ontario	60 D 3	Pilotrock, Oreg., a125	52 G 1	Pine Creek, Pa.	16 F 1	Pine Village, Ind., a300	19 B 4
Pike Bay, Wis.	24 E 1	Pilot Shoal, Africa	109 J 7	Pinecreek, Wis.	24 C 6	Pineville, Ala.	42 C 7
Pike City, Ark.	44 E 6	Pilot Town, Fla.	39 J 5	Pineda, Cuba	68 B 2	Pineville, Ark.	44 H 2
Pike L., Wis.	24 F 3	Pilottown, La.	45 L 8	Pineda, Fla.	39 P 6	Pineville (c.h.), Ky., a1,500	40 J 7
Pikea (Island), Oceania	114 F 4	Pilow (river), Germany	87 F 23	Pineda, Alonzo de (explorer's route), North America	4 N 11	Pineville, La., 540	45 E 4
Pike Lake (Athabasca), Canada	63 J 2	Pilsen, Austria, '90, 50,221	90 G 4	Pinedale, Ariz.	118 J 8	Pineville, Miss.	43 F 6
Pike Lake (Kewatin), Canada	63 N 3	Pilsen, Austria (on travel map)	74 L 4	Pinedale, Ariz.	55 E 4	Pineville (c.h.), Mo., 192	31 D 11
Pike Lake, Mich.	22 K 5	Pilstag, Germany	86 P 16	Pinedale, Ariz.	55 E 4	Pineville, N. C., a400	36 H 4
Pikehake, Wis.	24 H 5	Pitino, Russia	97 C 3	Pinedale, Ariz.	16 E 5	Pineville, Pa., a350	15 N 6
Pikelet (Island), Oceania	114 F 4	Pitzno, Austria	90 N 2	Pinedale, Pa., a100	16 E 5	Pineville, S. C.	37 J 5
Pike R., Minn.	25 E 2	Pima, Ariz., 750	55 F 6	Pine Forest Range, Nev.	54 D 1	Pineville, W. Va.	35 D 5
Pike R., Wis.	24 K 3	Pima (Co.), Ariz., 12,673	55 D 7	Pinegrove, Russia, est.1,113	96 H 3	Pineville, Wis.	24 B 4
Pike River, Canada	63 M 3	Pima and Maricopa Indian Reservation, Ariz.	55 C 5	Pinegrove (river), Russia	96 H 3	Pinewood, Col.	53 H 2
Pike River, Wis.	24 D 2	Piment, Port-a., Haiti	68 A 7	Pinegrove, Ala., a275	42 F 6	Pinewood, S. C.	37 G 4
Pikerni, Greece, '89, 732	99 F 5	Pimentel, Peru	70 A 5	Pinegrove, Ala., a150	56 E 4	Pinewood, Tenn., 301	41 F 3
Pike-road, Ala.	42 E 6	Pimento, Ind., a150	19 B 6	Pinegrove, Ark.	44 G 7	Pine Woods, Ark.	44 E 8
Pikes Peak, Cal.	53 H 5	Pimpalner, British India	105 D 9	Pinegrove, Cal., a150	56 E 4	Piney, Ark.	44 F 4
Pikespeak, Ind., a100	19 D 6	Pimpri, British India	105 D 9	Pinegrove, Ga., a200	38 F 8	Piney, France	82 J 4
Pikespeak, Mich., a200	23 P 13	Pin, China, '98, a30,000	1074 F 4	Pinegrove, Ky., a125	40 H 5	Piney, Ky.	40 A 6
Pikes Quarry, Wis.	24 D 1	Pin, China	1074 F 4	Pinegrove, La.	45 H 5	Piney Br., D. C.	33 C 4
Pike Sta., N. H.	7 G 6	Pin, China	1074 F 4	Pine Grove, Miss.	43 F 1	Piney Cr., Miss.	43 D 5
Pikesville, Md., a250	33 E 4	Pin (Kwang-si), China	1074 B 11	Pinegrove, Nev., a150	54 C 4	Piney Creek, Md.	33 H 1
Pikesville Sta., Md.	43 F 6	Pin, France	82 M 6	Pinegrove, O., a275	18 F 7	Piney Creek, Pa.	16 F 7
Piketown, Miss.	18 E 6	Pin, Le (Bouches-du-Rhône), France	81 F 12	Pinegrove, Pa., 1,103	15 K 5	Piney Fork, Mo.	31 H 9
Piketown, O., 1,022	42 B 2	Pin, Le (Orne), France	82 A 4	Pinegrove, S. C., a100	37 E 1	Pineygrove, Md.	33 D 1
Pikeville, Ala., a100	10 B 8	Pin, French Indo-China	106 H 6	Pinegrove, Va., a200	35 E 1	Pineygrove, Md.	33 K 6
Pikeville, Ind., a100	10 B 8	Pin, Siam	106 E 5	Pinegrove Furnace, Pa., a350	15 H 6	Piney R., Col.	53 E 3
Pikeville (c.h.), Ky., 456	40 M 6	Pin, Siam	106 E 5	Pinegrove Mills, Mich., a200	23 K 13	Ping, Wash.	51 H 3
Pikeville, N. Y.	13 F 7	Pin, Siam	71 H 4	Pinegrove Mills, Pa., a350	16 G 5	Ping, Kongo Free State	112 L 11
Pikeville, N. C., a150	36 O 4	Pin, Siam	97 E 5	Pinehall, N. C., a100	36 J 2	Pingao, Turkey in Asia	101 H 3
Pikeville (c.h.), Tenn., a200	41 L 3	Pin, Spain	83 M 3	Pinehill, Ala., a175	42 B 7	Pingelap (Island), Oceania	114 H 4
Pi-kia-shan (Island), Manchuria	1074 H 2	Pin, Le (Bouches-du-Rhône), France	81 F 12	Pinehill, Ky., a500	40 H 6	Pingli, Australia	115 B 6
Pikinskaja, Russia	96 H 3	Pin, Le (Orne), France	82 A 4	Pinehill, La.	45 B 6	Ping-hai Bay, China	1074 G 10
Pikof, Russia	97 G 7	Pin, Le (Orne), France	82 A 4	Pinehill, N. Y., a575	12 O 7	Ping-hang, China	1074 E 9
Pikonda, Africa	112 L 10	Pin, French Indo-China	106 H 6	Pinehill, Pa., a750	16 E 7	Ping-ho, China	1074 F 10
Pila, Germany (see Schneidemühl)	87 F 24	Pin, Siam	106 E 5	Pinehill, R. I., a350	70 J 3	Ping-ho, China	1074 H 7
Pila, Mexico	65 F 1	Pin, Siam	71 H 4	Pinehill, Tex.	48 N 5	Ping-kuang, China	1074 D 8
Pilab, Kwala, Straits Settlements	105 N 15	Pin, Siam	97 E 5	Pinehurst, Ga., a200	38 D 7	Ping-li, China	1074 B 6
Pilang, Japan	108 L 8	Pin, Spain	83 M 3	Pine I., Fla.	39 M 9	Ping-liang, China, '96, a10,000	107 H 3
Pilandrs Berg (Mt.), South African Republic	113 H 3	Pinag de Candava (lake), Philippine Islands	118 C 4	Pine I., Wyo.	50 J 6	Ping-lo, China	1074 C 10
Pilaro Arcado, Brazil	71 J 6	Pinang Island, Straits Settlements (see Penang Island)	105 M 14	Pine Island, Minn., s.c.'95, 732	25 E 5	Ping-lo, China	1074 C 3
Pilar, Argentina	72 E 12	Pinar del Rio, Cuba, '87, 29,497	68 B 2	Pine Island Lake, Canada	63 L 3	Ping-nan, China	1074 C 5
Pilar, Brazil	71 K 5	Pinar del Rio (province), Cuba, est.182,204	68 E 2	Pineki, Turkey in Europe	98 K 4	Ping-nan, China	1074 C 11
Pilar, Mexico	64 F 4	Pinafitlo, Punta (point), Cuba	68 A 2	Pineknob, Wis.	24 F 8	Ping-nan, China	1074 G 9
Pilar, Villa del, Paraguay, a7,000	72 F 9	Pinatubo, Mount, Philippine Islands	118 B 4	Pineknob, Ky., a200	40 H 7	Ping-nan, China	1074 C 5
Pilareitos Cr., Cal.	56 J 4	Pin-an-Harar, Le, France	82 A 3	Pineknot, N. C.	36 F 2	Pingree Grove, Ill., a150	20 H 1
Pilareitos L., Cal.	56 H 3	Pinbright, England	77 E 5	Pine L., Mich.	22 L 7	Ping-sha, China	1074 D 3
Pilas Island, Philippine Islands	118 C 10	Pincher Creek (place), Canada	63 H 4	Pine L., Mich.	23 P 9	Ping-shi, China	1074 D 10
Pilatuz, Mount, Switzerland	91 G 4	Pin-chunn, China	107 G 5	Pine L., Minn.	25 B 3	Ping-tung, China, '98, a20,000	1074 D 4
Pilaya, Rio (river), Bolivia	70 E 8	Pinecard, Ala., a200	42 F 8	Pine L., Wis.	24 D 10	Ping-tsun, China	1074 G 2
Pilbarra, Australian	115 B 4	Pinecard, Ky.	40 G 5	Pine Lake, Canada	63 K 3	Ping-tu, China	1074 H 4
Pilbarra Goldfield, Australia	115 B 4	Pinekey, N. Y.	23 N 12	Pine Lake, Canada	63 K 3	Pinguete, Austria	90 H 13
Pilcher, O.	18 H 5	Pinekey, Tex.	46 N 7	Pine Lake, Canada	12 O 5	Ping-yang, China, '98, a15,000	1074 C 4
Pilcherpoint, La., a100	45 G 1	Pinekey I., S. C.	37 G 7	Pinelevel, Ala., a450	42 E 6	Ping-yung, China	1074 H 9
Picomayo, Rio (river), Argentina	72 E 8	Pinekeyville, Ala.	42 F 4	Pinelevel, Fla.	39 N 8	Ping-yung, Korea (see Phonyng-yang)	108 B 4
Piles, Grandes, Quebec, a500	61 J 5	Pinekeyville (c.h.), Ill., 1,298	21 G 9	Pinelevel, Fla.	39 N 8	Ping-yin, China	1074 F 4
Piles Junction, Quebec	61 J 6	Pinekeyville, Ky.	40 D 2	Pinelevel, Fla.	39 N 8	Ping-yo, China, '98, a60,000	1074 D 4
Pilger, Neb., 162	29 G 1	Pinekeyville, Miss.	43 B 8	Pinelevel, Fla.	39 N 8	Ping-yuan, China	1074 F 4
Pilgram, Austria	90 L 5	Pineconing, Mich., 885	23 O 10	Pinelevel, Fla.	39 N 8	Ping-yuan, China	1074 F 10
Pilgrim, Ky.	40 L 5	Pinechely, Hungary	89 K 5	Pinelevel, Fla.	39 N 8	Pinhal, Portugal, '78, 2,717	83 E 4
Pilgrim, Mo.	31 E 10	Pinechow, Russia, est.6,839	97 C 6	Pinelevel, Fla.	39 N 8	Pinhol Pt., N. Y.	11 R 15
Pilgrim Islands, Quebec	61 P 3	Pinda, Africa	112 J 14	Pinelevel, Fla.	39 N 8	Pinhook, Fla.	39 J 1
Pili, Pun (Mt.), Hawaii	118 N 5	Pindare, Rio (river), Brazil	71 H 4	Pinelevel, Fla.	39 N 8	Pinhook Landing, Tenn.	41 M 3
Pilibhit, British India, '91, 33,799	104 H 5	Pindardu Khan, British India, '91, 15,055	104 D 3	Pinelevel, Fla.	39 N 8	Pinia, Ga.	38 D 8
Pilica, Russia, est.4,982	97 B 6	Pindl Bhatian, British India	104 D 4	Pinelevel, Fla.	39 N 8	Pini-Island, Dutch East India	116 A 4
Pilica (river), Russia	97 C 6	Pindl Gheb, British India	104 D 3	Pinelevel, Fla.	39 N 8	Pink I., Alaska (see Pnak I.)	58 E 5
Pilica (river), Russia (on travel map)	74 P 3	Pindor, S. C.	37 C 2	Pinelevel, Fla.	39 N 8	Pinjarrah, Australia, est.170	115 B 6
Pilil-ho (river), Manchuria	1074 J 3	Pindus Mountains, Greece	99 D 2	Pinelevel, Fla.	39 N 8	Pink, Miss.	43 E 6
Pilis, Hungary	89 L 4	Pine, Ariz.	55 D 4	Pinelevel, Fla.	39 N 8	Pink, Okla.	48 H 4
Pillager, Minn.	25 C 3	Pine, Cal., a200	53 H 4	Pinelevel, Fla.	39 N 8	Pink, W. Va.	35 D 3
Pillar, Cape, Chile	75 C 14	Pine, Idaho	50 D 6	Pinelevel, Fla.	39 N 8	Pinkafeld, Austria (on travel map)	74 M 5
Pillar Bay, Ascension	109 C 7	Pine, Minn.	25 E 3	Pinelevel, Fla.	39 N 8	Pink Cliffs, Utah	54 K 5
Pillar Butte, Idaho	50 F 7	Pine (Co.), Minn., s.c.'95, 8,631	25 E 3	Pinelevel, Fla.	39 N 8	Pinkerton, Ontario	60 D 7
Pillarpoint, N. Y., a200	12 K 4	Pine, Mo.	31 K 11	Pinelevel, Fla.	39 N 8	Pinkerton, Pa.	16 D 7
Pillar Pt., Cal.	56 H 4	Pine, Cape, Newfoundland	62 K 6	Pinelevel, Fla.	39 N 8	Pinkham Notch, N. H.	7 K 6
Pillar Pt., Wash.	51 A 1	Pine, Oreg.	52 H 2	Pinelevel, Fla.	39 N 8	Pinkhamton, Col.	53 F 1
Pillau, Germany, '95, 3,189	74 O 1	Pine, Oreg.	52 H 2	Pinelevel, Fla.	39 N 8	Pinkhill, N. C.	36 O 4
Pillau, Germany (on travel map)	74 O 1	Pine, Oreg.	52 H 2	Pinelevel, Fla.	39 N 8	Pinkie, Scotland	78 K 8
Pillerton, England	74 A 2	Pine, Oreg.	52 H 2	Pinelevel, Fla.	39 N 8	Pinkney, N. C.	36 N 3
Pilling, England	76 G 5	Pine, Oreg.	52 H 2	Pinelevel, Fla.	39 N 8	Pinkney, Tenn.	41 F 4
Pillings Pond, Mass.	9 D 2	Pine, Tex.	46 M 5	Pinelevel, Fla.	39 N 8	Pink Prairie, Ill.	20 E 2
Pillkallen, Germany, '95, 3,406	87 C 26	Pineapple, Ala., 520	42 C 7	Pinelevel, Fla.	39 N 8	Pinkstuff, Ill.	21 K 8
Pillnitz, Germany	86 K 18	Pinebarrow, Fla.	39 B 1	Pinelevel, Fla.	39 N 8	Pinnacle, N. Y., a150	12 O 5
Pillow, Pa., a500	15 J 2	Pinebluff (c.h.), Ark., '90, 9,952; '97, a15,000	44 H 6	Pinelevel, Fla.	39 N 8	Pinnacle, Tenn.	41 G 2
Pillowville, Tenn.	41 D 2	Pinebluff, Miss.	43 G 3	Pinelevel, Fla.	39 N 8	Pinnacle Islands, Japan	108 M 6
Pillsbury, Minn., a175	25 C 4	Pinebluff, N. C.	36 K 4	Pinelevel, Fla.	39 N 8	Pinnacle Springs, Ark.	44 H 4
Pillswain, Germany	87 C 36	Pinebluff, Wyo.	50 S 8	Pinelevel, Fla.	39 N 8	Pinnacle Sta., N. C.	36 J 2
Piltskan, Austria	90 M 2	Pinebrook, N. J., a200	14 G 2	Pinelevel, Fla.	39 N 8	Pinne, Germany, '95, 2,585	87 I 23
Piltska, Cachoeira dos (rapids), Brazil	71 H 5	Pinebush, N. Y., a500	11 O 8	Pinelevel, Fla.	39 N 8	Pinnberg, Germany, '95, 4,013	85 E 10
Pilon du Roi (Mt.), France	81 G 12	Pine Butte, Mont.	49 D 5	Pinelevel, Fla.	39 N 8	Pinnbog, Mich., a200	23 P 10
Pilot, Neb.	29 E 2	Pinecamp, Neb.	29 E 2	Pinelevel, Fla.	39 N 8	Pinnelville, Miss., a150	43 F 7
Pilotas, Porto Rico	684 C 2	Pinecastle, Fla., a100	39 O 6	Pinelevel, Fla.	39 N 8	Pinnoc, Col.	53 M 2
Pilotgrove, Mo., 500	31 G 7	Pine City, Ark.	44 K 5	Pinelevel, Fla.	39 N 8	Pinner Point, Va.	34 L 3
Pilotgrove, Tex., a200	46 L 4	Pine City, Ga.	38 E 8	Pinelevel, Fla.	39 N 8	Pino, Canal de, Cuba	68 G 4
		Pine City (c.h.), Minn., s.c.'95, 793	25 E 4	Pinelevel, Fla.	39 N 8	Pino, Mexico	65 C 3
		Pine City, N. Y., a375	13 J 7	Pinelevel, Fla.	39 N 8	Pino, Cerro del (Mt.), Mexico	65 C 7
		Pine City, Wash.	51 H 2	Pinelevel, Fla.	39 N 8	Pinoak, Va.	35 D 6
		Pine Cr., Cal.	56 E 1	Pinelevel, Fla.	39 N 8	Pinoak, Cal., 340	56 J 1
		Pine Cr., Cal.	56 E 2	Pinelevel, Fla.	39 N 8	Pinson Ridge, Col.	53 R 2
				Pinelevel, Fla.	39 N 8	Pinson Sta., Col.	53 J 6
				Pinelevel, Fla.	39 N 8	Pinson Valley, Col.	53 A 3

Pinopolis

INDEX TO MODERN MAPS.

Plainfield

Pinopolis, S. C. a225 37 H 5
 Pinos, Mt., Cal. 57 F 8
 Pinus, Point, Cal. 57 D 6
 Pinos, Isla de, Cuba (see Isle of Pines) 68 B 3
 Pinos (Jerez; Zacatecas), Mexico 65 C 1
 Pinos (partido), Mexico, '94, -42,865 65 E 1
 Pinos (Pinos; Zacatecas), Mexico, '94, 8,000 65 E 1
 Pinos, Russia 96 E 2
 Pinos Altos, N. Mex., '870 55 G 6
 Pinoso, Spain, '87, 6,726 83 L 6
 Pinos Wells, N. Mex. 55 K 4
 Pins, Rivière aux, Quebec 61 L 5
 Pinsk, Russia, '90, est.32,480 97 E 5
 Pinsk, Marshes of, Russia 97 F 5
 Pinson, Ala. 42 D 3
 Pinson, Tenn., 264 41 D 3
 Pinsonfork, Ky. 40 M 5
 Pinos River, Haiti 68 B 7
 Pinta, Mt., Alaska 58 U 7
 Pinta (Island), South America 69 E 7
 Pinta, Tex. 46 H 4
 Pintado, Cerro (Mt.), Colombia 70 C 1
 Pinto, Mt., a100 33 C 2
 Pinto, Miss., a100 43 F 4
 Pinto, Utah, a125 54 J 5
 Pinto Peak, Cal. 57 H 6
 Pinto Range, Cal. 57 H 6
 Piny Butte, Mont. 49 J 2
 Pingzau (valley), Austria 89 D 4
 Pingzau, Ober (valley), Austria 90 E 9
 Pingzau, Mitter (valley), Austria 90 F 9
 Pingzau, Unter (valley), Austria 90 F 9
 Pinzolo, Austria 90 B 11
 Piazoa, Vincente Yañez (voyage of), South America 69 J 2
 Pioche (c.h.), Nev., 676 54 H 5
 Piombino, Italy, '81, town, 2,763; commune, 4,076 94 J 9
 Piombino, Channel of, Italy 94 J 9
 Pioneer, Ia. 28 E 2
 Pioneer, Mich. 23 L 9
 Pioneer, Mo. 31 E 11
 Pioneer, Mont., a100 49 D 3
 Pioneer, O., 596 17 A 1
 Pioneer, Tenn., 225 41 N 2
 Pioneer, Tex., a100 46 H 5
 Pioneer, Wash. 51 C 4
 Pioneer, W. Va. 35 E 1
 Pioneer Sta., Tenn. 41 N 2
 Pioneerville, Idaho, a150 50 D 6
 Piopols, Quebec 61 N 8
 Piotrkow, Russia, '84, est.24,840 97 B 6
 Piotrkow (government), Russia, '97, 1,406,951 97 B 6
 Piotrkow, Russia (on travel map) 74 O 3
 Plore di Sacco, Italy, '81, 2,952 93 M 4
 Pipa, Cayo de la (Island), Cuba 68 C 2
 Pipar, British India 104 D 6
 Pipas Bay, Africa 112 J 14
 Pipe Cr., Ind. 19 E 4
 Pipecreek, Kan. 32 E 2
 Pipecreek, Tex. 46 J 8
 Pipe L., Mich. 22 O 3
 Piper, Point, Australia 115 J 2
 Piper, Kan., a125 32 H 2
 Piper City, Ill., 460 20 J 4
 Piperl (Island; Cyclades), Greece 99 L 6
 Piperl (Island; Euboea and Sporades), Greece 99 K 2
 Piperno, Italy, '81, 4,932 94 O 12
 Piperaville, Wis. 24 J 8
 Piperton, Tenn. 41 B 4
 Pipestem, W. Va. 35 D 5
 Pipestem Cr., N. Dak. 26 E 2
 Pipestone, Mich., a100 23 J 13
 Pipestone (Co.), Minn., a.c.'95, 7,115 25 A 5
 Pipestone (c.h.), Minn., a.c.'95, 1,668 25 A 5
 Pipe Stone Springs, Mont. 49 D 4
 Pipestone Sta., Mont. 49 D 4
 Piphat, French Indo-China 106 F 7
 Pipkin, Tenn. 41 E 4
 Pimankin Lake, Quebec 61 E 3
 Piqua, Kan., a200 32 G 4
 Piqua, O., '90, 9,090; '97, a10,500 17 B 4
 Piqua Jc., O. 17 B 4
 Piquetberg, Cape Colony, '91, 470 113 D 7
 Piquetberg (district), Cape Colony, '91, 11,587 113 D 7
 Piquetberg Road, Cape Colony 113 D 7
 Piquiry, Brazil 71 G 7
 Piquiry, Rio (river, branch of Parana), Brazil 72 G 8
 Piquiry, Rio (river, branch of São Lourenço), Brazil 71 F 7
 Piquiry, Rio (river, branch of Uruguay), Brazil 72 G 9
 Piracibana, Brazil, a10,000 71 H 8
 Piræus, Greece (see Piræus) 99 J 5
 Piræus, Greece, '89, 34,327 99 J 5
 Piræus, Greece (local map of) 99 N 2
 Piræus Harbor, Greece 99 M 2
 Pirahy, Brazil 71 J 8
 Pirajaurá, Rio (river), Brazil 70 E 5
 Pirana, Turkey in Asia 101 J 3
 Piran Dagb (Mt.), Turkey in Asia 101 L 4
 Piranhara, Brazil 71 G 4
 Piranhas, Brazil 71 K 5
 Piranhá, Rio (river), Brazil 71 K 5

Pirano, Austria, '90, town, 7,224; commune, 12,326 90 G 12
 Pirao, British India 104 B 6
 Pirapo, Brazil 72 G 8
 Pirapo, Rio (river), Brazil 72 G 8
 Pirapo, Rio (river), Paraguay 72 F 9
 Pirapora, Brazil 71 H 7
 Pirapora, Rio (river), Brazil 70 F 3
 Pirassuaunga, Brazil 71 H 8
 Pirata, Mount (Crab Island), Porto Rico 68½ J 3
 Pirates, The (Islands), French Indo-China 106 G 9
 Piratoin, Brazil 72 G 10
 Piray, Rio (river, branch of Pilcomayo), Bolivia 70 E 8
 Piray, Rio (river, branch of Rio Grande), Bolivia 70 E 7
 Pirayás, Brazil 70 E 5
 Pirazi, Russia 96 J 7
 Pirdin-shan (Mt.), Manchuria 107 M 2
 Pireway, N. C., 133 36 M 6
 Pirford, England 77 F 5
 Pirgos, Bulgaria 98 I 5
 Piri, Afghanistan 103 L 5
 Piria, Rio (river), Brazil 71 J 4
 Piriatin, Russia, est.6,356 97 J 6
 Piribelli, Turkey in Asia 101 D 3
 Pirie, Port, Australia, '91, 3,995; '95, est.4,556 115 J 6
 Piri Hills, Africa 112 M 14
 Pirineos (Mts.), Europe (see Pyrenees) 74 D 7
 Piriokh Tan (Mt.), Bokhara 103 O 1
 Pirkhalach Kuh-l., (Mt.), Afghanistan 103 K 4
 Pirmanens, Germany, '95, 24,548 86 O 6
 Pirna, Germany, '95, 15,672 86 L 19
 Pirna, Germany (on travel map) 74 L 3
 Pirmatza (river), Greece 99 E 6
 Pirnitz, Austria 90 M 5
 Pironeau, Island, Brazil 71 H 4
 Piroa (Indian tribe), Peru 70 C 5
 Pirof, Serbia, '91, 9,930 98 E 5
 Pir Panjal Mountains, British India 104 E 3
 Pirsagat (river), Russia 101 N 3
 Pirthibab, British India 104 O 2
 Pirtle, Tex. 46 N 5
 Pirton, England 77 F 3
 Piru City, Cal., a150 57 G 8
 Piru Cr., Cal. 57 G 8
 Pisa, Italy, '81, town, 37,704; commune, 53,957; '95, commune, est.63,400 93 H 7
 Pisa (province), Italy, '81, 283,563; '95, est.309,915 93 J 8
 Pisa, Italy (on travel map) 74 K 7
 Pisagua, Chile, '85, 4,262 70 C 7
 Pisana Cr., Tex. 47 D 7
 Pisang Island, Straits Settlements 105 O 16
 Pisangkop (Mt.), South Africa Republic 113 K 2
 Pisards (Island), Oceania 114 G 4
 Pisarovina, Hungary 90 M 12
 Piscataqua R., Me. 6 B 9
 Piscataquis (Co.), Me., 16,134 6 E 4
 Piscataway R., Me. 6 E 5
 Piscataway, Md. 33 J 4
 Piscataway Cr., Md. 33 C 7
 Pischelsdorf, Austria 90 M 9
 Pisciotta, Italy 94 S 14
 Pisco, Peru 70 B 6
 Pisco Bay, Peru 70 B 6
 Pisciola, Ga. 38 D 10
 Piseco, N. Y. 12 N 5
 Piseen Lake, N. Y. 12 N 5
 Pisek (Moravia), Austria 89 J 3
 Pisek (Bohemia), Austria, '90, town, 10,628; commune, 10,950 90 J 5
 Pisek, Austria (on travel map) 74 M 4
 Pisek, N. Dak., a100 26 G 1
 Piser Cr., Mont. 49 E 1
 Piseto Range, Russia 96 L 2
 Pisgab, Ala. 42 F 1
 Pisgab, Ill. 21 E 6
 Pisgab, La. 45 D 1
 Pisgab, Md. 33 H 1
 Pisgab, Mo., a100 31 G 7
 Pisgab, Mt., N. Y. 12 O 7
 Pisgab, O., a290 18 B 6
 Pisgab, S. C. 37 G 3
 Pisgab, Va. 34 E 2
 Pisgab Bldge, N. C. 36 D 4
 Pishelville, Neb. 29 F 1
 Pishill, England 77 D 4
 Pishin, Persia 103 J 7
 Pishirt, Persia 103 E 2
 Pishketti, Rumania 98 G 5
 Pish Kuh (Mt.), Persia 103 B 4
 Pishma (river, branch of Pechora), Russia 96 K 3
 Pishma (river, branch of Tebol), Russia 96 M 4
 Pishno, Russia 97 G 4
 Pishons Ferry, Me., a1,200 6 D 6
 Pishpek, Central Asia, est.2,942 100 K 4
 Pisi, Baluchistan 103 L 6
 Pislno, Austria 89 F 6
 Piskl, Hungary 89 O 6
 Piskolt, Hungary 89 O 4
 Pismankioi, Turkey in Europe 98 I 7
 Pisogne, Italy 93 I 3
 Pisuquid, Prince Edward Island 62 G 3
 Pisuquini, Peru 70 C 6
 Pissek (river), Germany 87 E 34
 Pissevache, Cascade de (waterfall), Switzerland 91 C 6

Pissos, France 81 E 8
 Pissos, France (on travel map) 74 D 6
 Pistaakee L., Ill. 20 J 1
 Pistacci, Italy, '81, 7,647 94 V 14
 Pistola, Italy (see Pistojia) 93 J 7
 Pistojia, Italy, '81, 20,190 93 J 7
 Pistojia, Italy (on travel map) 74 K 7
 Pistol, Ga. 38 F 4
 Pistol Bay, Newfoundland 62 J 4
 Pistol R., Oreg. 52 A 4
 Pistoria, Italy (see Pistojia) 93 J 7
 Pityan, Hungary 89 J 3
 Pitagalia, Porto Rico 68½ H 2
 Pitanguy, Brazil 71 H 7
 Pitao, Japan 108 K 8
 Pitcairn, N. Y., a125 12 M 3
 Pitcairn Island (British), Oceania, a120 114 O 7
 Pitcheb, N. Y., a200 12 L 6
 Pitcheb, O., a125 18 C 5
 Pitechone Plateau, Wyo. 50 M 4
 Piteå, Sweden, '91, 2,754 95 M 4
 Pite Elf (river), Sweden 95 M 4
 Pite Point, Straits Settlements 105 O 15
 Pitești, Rumania, est.12,126 98 G 4
 Pithiviers, France, '91, 5,480 82 E 4
 Pitihom, Egypt 110 T 7
 Pitigliano, Italy 94 L 9
 Pitihra, British India 104 G 8
 Pitilaga, Brazil 71 K 5
 Pitkin, Ark. 44 D 3
 Pitkin, Col., 371 53 E 5
 Pitkin (Co.), Col., 8,929 53 D 4
 Pitlawad, British India 104 E 8
 Pithekal, Arctic Region 3 B 4
 Pithekal, Siberia 100 V 2
 Pitlochry, Scotland 78 J 6
 Pitman, Ark. 44 L 2
 Pitman, Ky. 40 F 6
 Pitman, Pa., a500 15 K 5
 Pitman Grove, N. J., a450 14 D 7
 Pitmegea R., Alaska 58 H 2
 Pitomača, Hungary 89 J 6
 Pitoua, Pointe du (cape), Réunion Island 109 L 7
 Piton de la Fournaise (volcano), Réunion Island 109 L 7
 Piton de la Rivière Noire (Mt.), Mauritius 109 M 7
 Piton des Neiges (Mt.), Réunion Island 109 L 7
 Pitroale, S. Dak. 27 G 2
 Pitseanulok, Siam 106 E 6
 Pitsburg, O. 17 B 4
 Pitschen, Germany, '95, 2,125 87 K 27
 Pitsea, England 77 K 4
 Pit-se-hy-tso Butte, Ariz. 55 F 7
 Pitsford, England 77 D 1
 Pitsligo, New (village), Scotland, '91, 1,686 78 M 4
 Pitsunda, Russia 96 G 7
 Pitt, Ala. 42 C 1
 Pitt, Fort, Canada 63 J 3
 Pitt (Co.), N. C., 25,519 36 P 3
 Pitt Mt., Oreg. 52 C 4
 Pitt, Cape, Solomon Islands 117 K 5
 Pitten, Austria 90 N 8
 Pittenweem (village), Scotland, '91, 1,962 78 L 7
 Pitted Cove, Haiti 68 C 7
 Pithem, Belgium, '90, 5,003 84 B 7
 Pittlofaw Cr., Miss. 43 G 5
 Pitt Sand Bank, British India 105 D 14
 Pitt Island, British Columbia 63 D 3
 Pitt Island, Gilbert Islands (see Makin) 117 M 1
 Pitt Island, Oceania 114 K 9
 Pitlochry (village), Scotland, '91, 1,136 78 J 6
 Pittman, Fla., a200 39 N 5
 Pittman, Ga. 38 C 4
 Pitton, England 77 A 6
 Pitt Pass, Molucca Islands 116 G 5
 Pitt Pt., Alaska 58 N 1
 Pitt R., Cal. 56 E 1
 Pitts, Ga., a100 38 D 8
 Pitts, Miss. 43 F 2
 Pitts, Tex. 47 G 3
 Pittsboro, Ala. 42 G 6
 Pittsboro, Ind., a650 39 L 3
 Pittsboro (c.h.), Miss., a425 43 F 3
 Pittsboro (c.h.), N. C., a690 39 L 3
 Pittsburg, Col. 53 D 5
 Pittsburg, Fla. 39 E 2
 Pittsburg, Ill. 21 G 8
 Pittsburg, Ind., 327 19 C 3
 Pittsburg, Ind., a125 28 J 6
 Pittsburg, Kan., s.c.'95, 8,982 32 H 4
 Pittsburg, Ky., 541 40 H 6
 Pittsburg, Mich., a200 28 N 12
 Pittsburg, Mo. 31 F 9
 Pittsburg, N. H., town, 669 7 J 2
 Pittsburg, N. Dak. 26 G 1
 Pittsburg, Oreg. 52 B 1
 Pittsburg (c.h.), Pa., '90, 238,617; '97, a300,000 16 C 6
 Pittsburg, Pa. (local map) 16 F 1
 Pittsburg, S. C. 37 E 4
 Pittsburg (c.h.), Tex., 1,203 46 N 5
 Pittsburg, Wash. 51 D 2
 Pittsburg Landing (Shiloh), Tenn. 41 E 4
 Pittsfield (c.h.), Ill., 2,295 21 D 6
 Pittsfield, Me., town, 2,503; village, 1,597 6 E 0
 Pittsfield (c.h.), Mass., city, s.c.'95, 20,461 23 O 13
 Pittsfield, Mich. 23 O 13
 Pittsfield, N. H., town, 2,605; village, 1,865 7 J 9
 Pittsfield, N. Y. 12 M 6

Pittsfield, O., a125 17 F 2
 Pittsfield, Pa., a300 16 D 3
 Pittsfield, Vt., town, 468 7 C 7
 Pittsfield Jc., Ill. 21 D 6
 Pittsfield Jc., Mass. 8 B 3
 Pittsfield Sta., Pa. 16 D 3
 Pittsford, Mich., a450 23 M 14
 Pittsford, N. Y., 852 13 G 5
 Pittsford, Vt., town, 1,775 7 B 8
 Pittsford Mills, Vt., a450 7 C 8
 Pittsgrove, N. J., a300 14 D 7
 Pittston, Ky. 40 E 5
 Pittston, Fla. 39 L 3
 Pittston, Me., town, 1,281 6 D 7
 Pittston, Pa., '90, 10,302; '97, a14,000 15 L 4
 Pitts Town, Bahama Islands 67 H 3
 Pittstown, N. J., a175 14 E 3
 Pittstown, N. Y., a290 12 Q 6
 Pittsville, Md., a300 33 N 5
 Pittsville, Mo., a100 31 E 7
 Pittsville, Pa. 16 C 4
 Pittsville, Va., a100 34 F 7
 Pittsville, Wis., s.c.'95, 648 24 F 6
 Pittsworth, Australia, '91, 231 115 J 5
 Pittsylvania (Co.), Va., 59,941 56 D 1
 Pittville, Cal. 54 D 1
 Pittwood, Ill., a175 20 K 4
 Pitullie, Scotland 78 M 4
 Pitusaes Isles, Spain 83 O 5
 Pitzer, Ia. 28 E 5
 Plung-dok, Korea 108 C 5
 Plura, Peru, a10,000 70 A 5
 Plura (department), Peru, '76, a135,502 70 A 5
 Plura, Rio (river), Peru 70 A 5
 Plus IX, Lake, Canada 59 F 3
 Plute, Cal. 57 G 7
 Plute (Co.), Utah, s.c.'95, 1,727 54 K 4
 Plwaczna, Austria 89 M 2
 Plixley, Cal. 57 F 7
 Plixley, Kan. 32 D 4
 Plixley, Minn. 25 C 6
 Plixley, Mo. 30 D 2
 Pl-yang, China 107½ D 6
 Pizarro (explorer's route), South America 69 E 2
 Plz Bernina (Mt.), Switzerland (see Bernina Peak) 91 M 5
 Plz Curvèr (peak), Switzerland 91 L 5
 Plz de'Aela (peak), Switzerland 91 L 5
 Plz del Diavel (peak), Switzerland 91 N 5
 Plz Fora (peak), Switzerland 91 M 5
 Plz Kesch (peak), Switzerland 91 M 5
 Plz Langard (peak), Switzerland 91 M 5
 Plz Linard (peak), Switzerland 91 N 4
 Plz Medel (peak), Switzerland 91 J 5
 Plz Pfafaa (peak), Switzerland 91 N 4
 Plz Sesvenno (peak), Switzerland 91 N 4
 Plz Terri (peak), Switzerland 91 K 5
 Plz Vadred (peak), Switzerland 91 M 4
 Plz Vadret (peak), Switzerland (see Plz Vadred) 91 M 4
 Pizzigibetto, Italy, '81, 673 93 G 4
 Pizzo, Italy, '81, town, 7,048; commune, 8,065 92 K 9
 Pizzo, Punta (point), Italy 92 L 8
 Pizzo Caucaño (peak), Switzerland 91 M 6
 Pizzo di Cream (peak), Switzerland 91 K 6
 Pizzo di Madaro (peak), Switzerland 91 H 6
 Pizzoli, Italy 94 O 10
 Pkeam, Siam 106 F 7
 Platerkilt Mt., N. Y. 11 S 9
 Plaz, Germany 85 E 15
 Plabence, France 80 A 4
 Place de la Bastille, France 80 M 2
 Placentia, Newfoundland 62 K 6
 Placentia (province), Italy (see Placentia) 93 G 5
 Placentia Bay, Newfoundland 62 J 6
 Placer (Co.), Cal., 15,101 56 E 3
 Placer, Oreg. 52 B 4
 Placer, Wash. 51 H 1
 Placer Mt., N. Mex. 55 J 3
 Placer Sta., Cal. 53 H 7
 Placerville (c.h.), Cal., 1,690 56 E 4
 Placerville, Cal. 53 B 6
 Placerville, Idaho, a200 50 C 6
 Placetas, Cuba, '87, 9,337 68 F 2
 Plach, British India 104 F 4
 Placid, La., N. Y. 12 P 3
 Placidia Butte, Oreg. 52 F 3
 Placilla, Chile 72 G 14
 Placilla, La., Chile 72 H 13
 Placita, N. Mex. 55 K 3
 Plad, Mo. 31 G 9
 Pladda Island, Scotland, '91, 78 7 F 9
 Plaffeyen, Switzerland 91 D 4
 Plafia, Plz (peak), Switzerland 91 N 4
 Plaglari, Turkey in Europe 98 J 8
 Plain, Wis. 24 G 8
 Plain City, O., 1,245 17 D 4
 Plain City, Utah, a825 54 K 1
 Plain Penlagh, La. 45 B 1
 Plaine, La, Quebec 61 G 7
 Plaine du Nord, La, Haiti, a5,000 68 C 5
 Plaine Hill (Martinique), West Indies 68½ E 9
 Plaines, France 82 J 4
 Plaineski, Rumania 98 J 3
 Plainfield, Ark. 44 F 8
 Plainfield, Cal., a100 56 D 4

Plainfield, Conn., place, a1,000, town, 4,582	10 H 3	Plata, Lago de la (lake), Argentina	72 C 13	Playa del Este (cable station), Cuba	68 L 2	Pleasantview, Ky., a500	40 H 7
Plainfield, Ill., 852	20 J 2	Plata, Puerto de la (port), Argentina	72 G 13	Playa de Ponce, Porto Rico	68½ D 4	Pleasantview, Mich., a275	23 M 6
Plainfield, Ind., 969	19 D 5	Plata, Rio de la (river), Argentina	72 G 13	Playa Vicente, Mexico	68 L 6	Pleasantview, Mo.	31 E 9
Plainfield, Ia., a350	28 H 2	Plata, Rio de la (river), Argentina	72 G 13	Playford, England	77 M 2	Pleasantview, Pa.	15 H 6
Plainfield, Mass., a.c.'95, town, 450; vil., a150	8 C 2	Plata, La (island), Ecuador	70 A 4	Playon del Juncal (battlefield), Venezuela	70 D 1	Pleasantview, Tenn., a400	41 G 2
Plainfield, Mich., a300	23 N 12	Plata, Ray, Ia.	45 K 8	Plaza de Almazanor (Mt.), Spain	83 G 4	Pleasantview, Va., a225	19 B 7
Plainfield, Mo.	31 E 10	Plata, Puerto, Santo Domingo, a10,000	68 E 5	Pleasant, Ga.	17 N 6	Pleasantville, Ia., s.c.'95, 680	28 G 5
Plainfield, N. H., town, 1,173	7 E 8	Plataea, Greece	99 H 4	Pleasant, Ind., a250	19 F 7	Pleasantville, N. J., a.c.'95, 1,543	14 F 8
Plainfield, N. J., s.c.'95, 13,629	14 G 3	Plataea, Greece, '89, 1,056	99 J 2	Pleasant, Ky.	40 L 5	Pleasantville, N. Y., a1,025	11 P 9
Plainfield, O., 234	17 G 4	Platana, Rio (river), Nicaragua	66 F 9	Pleasant, La., N. Y.	12 O 5	Pleasantville, O., 521	18 E 5
Plainfield, Pa., a450	15 H 6	Platana, Turkey in Asia, a2,000	101 H 2	Pleasant, S. C.	37 F 3	Pleasantville, Pa., 928	16 C 3
Plainfield, Vt., town, 745	7 E 5	Platana, Polat, Costa Rica	66 M 11	Pleasant, Wash.	51 E 4	Pleasantville, Tenn.	41 F 3
Plainfield, Wis., s.c.'95, 589	24 H 6	Platanares, Rio (river), Costa Rica	66 E 11	Pleasant Bay, Me.	6 H 6	Pleasantville Sta., N. Y.	11 P 9
Plainfield Center, N. Y.	12 M 6	Platanos, Greece, '89, 1,035	99 L 4	Pleasant Bay, Quebec	62 H 2	Pleasant Ridge Park, Ky., a200	40 E 4
Plaingrove, Pa., a150	16 B 4	Platano, Rio (river), Honduras	66 L 4	Pleasantbend, O., a275	17 B 2	Pleasureville, Ky., 202	40 F 4
Plain of Admar, Africa	111 J 4	Platano, La Mata de (Mts.), Porto Rico	68½ D 3	Pleasantbrook, N. Y., a400	12 N 6	Pleaux, France	81 H 7
Plain of Akauf, Africa	111 J 4	Platanos (Acaraula and Eto-lia), Greece	99 E 3	Pleasantdale, Neb., a150	29 H 3	Plechhof, Russia	97 H 6
Plain of Arslukher, Turkey in Asia	101 K 3	Platanos (Larissa), Greece, '89, 1,089	99 G 2	Pleasantfarm, Mo.	31 H 8	Pledger, Tex., a150	46 M 8
Plain of Arthabite, Haiti	68 C 6	Platberg (Mt.), Orange Free State	113 G 5	Pleasantgap, Ala.	42 F 3	Pleigne-Pongres, France	80 D 4
Plain of el-Arid, Africa	110 O 7	Plate (river), Argentina (see Rio de la Plata)	72 F 11	Pleasantgap, Mo.	31 D 8	Pleinfeld, Germany	86 O 12
Plain of Hablat, Algeria	111 G 2	Platea, Pa., a250	16 B 3	Pleasant Gap, Pa., a300	16 G 5	Pleinting, Germany	86 P 17
Plain of Mugan, Asia	101 N 3	Plateau, Cal.	56 D 2	Pleasant Garden, N. C.	36 K 3	Pleistela, Germany	86 N 15
Plain of Mughan, Persia	103 C 1	Plateau, Col.	53 J 4	Pleasant Green, Kan.	32 C 2	Plelan, France	80 C 4
Plain of Ram Hormuz, Persia	103 C 5	Plateau, N. C., a125	36 G 3	Pleasant Green, Mo., a100	31 F 7	Plen, French Indo-China	106 H 7
Plains, Ga., a325	38 C 7	Plateau, Tex.	47 C 6	Pleasant Grove, Ala.	42 B 4	Plencia, Spula	83 K 1
Plains, Kan.	32 B 4	Plateau, Utah	54 L 4	Pleasant Grove, Cal., a100	56 D 4	Plenty, Bay of New Zealand	117 G 3
Plains, Mont.	49 B 2	Plateau Cr., Col.	53 B 7	Pleasant Grove, Ind.	19 B 3	Plenty River, Australia	115 F 4
Plains, Pa., a2,000	15 L 4	Plateau de Langres, France	82 L 5	Pleasant Grove, Ia., a125	28 L 6	Plerneuf, France	80 C 4
Plainsburg, Cal., a200	56 E 5	Plateau Mt., N. Y.	11 S 8	Pleasant Grove, Minn., a150	25 E 6	Ples, Russia, est.2,461	96 H 4
Plainsboro, N. J., a150	14 F 4	Plateau Mt., N. Y.	12 O 7	Pleasant Grove, Miss.	43 D 2	Plesa, Turkey in Europe	98 C 9
Plains of Abraham, Quebec	61 Q 6	Plateau of Great Karoo, Cape Colony	113 F 7	Pleasant Grove, Mo.	31 L 11	Pleschen, Germany, '95, 6,034	87 J 26
Plains of Promise, Australia	115 F 3	Plateau of Tadmait, Africa	111 G 3	Pleasant Grove, N. C.	36 L 2	Pleschen Station, Germany	87 J 26
Plainview, Ill., a175	21 E 7	Plateaus, Region of, Algeria	111 G 2	Pleasant Grove, Pa., a150	15 K 7	Pleshey, England	77 J 3
Plainview, Ia.	28 M 4	Plateau of Vindhyas, India	113 F 7	Pleasant Grove, Utah, s.c.'95, 2,301	54 L 2	Pleskoff, Russia (see Pskoff)	97 G 3
Plainview, Minn., s.c.'95, 864	25 E 5	Platens, Region of, Algeria	111 G 2	Pleasant Grove, Utah (on local map)	54 C 7	Plessis, N. Y., a325	12 L 3
Plainview, Neb., 375	29 G 1	Platens, Region of, Algeria	111 G 2	Pleasant Grove, Va.	34 G 6	Plessis-Belleville, France	82 F 2
Plainview, Oreg.	52 B 2	Platens, Region of, Algeria	111 G 2	Pleasant Grove Sta., Tenn.	41 H 3	Plessisville, Quebec, '91, 1,323	61 L 6
Plainview (c.h.), Tex., a500	47 F 3	Platens, Region of, Algeria	111 G 2	Pleasant Hill, Ala., a275	42 D 6	Plessur (river), Switzerland	91 L 4
Plainville, Conn., town, 1,903	10 D 3	Platens, Region of, Algeria	111 G 2	Pleasant Hill, Ga., a100	38 B 6	Plieternica, Hungary	89 K 6
Plainville, Ga.	38 A 3	Platens, Region of, Algeria	111 G 2	Pleasant Hill, Ill.	21 C 10	Plietpi Lake, Quebec	61 E 2
Plainville, Ill., a200	21 C 6	Platens, Region of, Algeria	111 G 2	Pleasant Hill, Ill., 310	21 D 7	Plietpi Bay, Cape Colony	113 F 8
Plainville, Ind., a400	19 B 7	Platens, Region of, Algeria	111 G 2	Pleasant Hill, Ky., a200	40 G 5	Pleublan, France	80 B 4
Plainville, Kan., s.c.'95, 398	32 C 2	Platens, Region of, Algeria	111 G 2	Pleasant Hill, La., a175	45 C 3	Pleumartin, France	80 F 6
Plainville, Mass., vil., s.c.'95, 884	9 C 4	Platens, Region of, Algeria	111 G 2	Pleasant Hill, Mass.	8 D 5	Pleuren, Mount, Switzerland	91 E 6
Plainville, N. Y., a225	13 K 5	Platens, Region of, Algeria	111 G 2	Pleasant Hill, Miss., a275	43 E 1	Pleuruit, France	80 C 4
Plainville, O., a250	18 D 8	Platens, Region of, Algeria	111 G 2	Pleasant Hill, Mo., 2,217	31 D 7	Pleven, Bulgaria (see Plevna)	98 G 5
Plainville, Wis.	24 G 7	Platens, Region of, Algeria	111 G 2	Pleasant Hill, Neb., a250	29 G 3	Plevna, Ala.	42 E 1
Plainwell, Mich., 1,414	23 K 13	Platens, Region of, Algeria	111 G 2	Pleasant Hill, N. C., a125	36 O 1	Plevna, Bulgaria, '88, est.14,307	98 G 5
Plaisance, France	81 F 9	Platens, Region of, Algeria	111 G 2	Pleasant Hill, O., 521	17 B 4	Plevna, Ind., a125	19 D 3
Plaisance, Haiti, a25,000	68 C 5	Platens, Region of, Algeria	111 G 2	Pleasant Hill, Pa.	16 B 5	Plevna, Kan.	32 D 4
Plaisance, Italy (see Piacenza)	93 G 4	Platens, Region of, Algeria	111 G 2	Pleasant Hill, S. C.	37 G 2	Plevna, Mo.	30 H 5
Plaisance, La., a250	45 E 5	Platens, Region of, Algeria	111 G 2	Pleasant Hill, Tenn.	41 L 3	Pleyhen, France	80 A 4
Plaitow, England	77 E 6	Platens, Region of, Algeria	111 G 2	Pleasant Hill, Va.	34 D 2	Pleyto, Cal.	57 E 7
Plaitow, England (on local map)	77 H 4	Platens, Region of, Algeria	111 G 2	Pleasant Hill, W. Va.	35 H 1	Plicke, Germany	87 A 33
Plaitow, England (on local map)	75 O 14	Platens, Region of, Algeria	111 G 2	Pleasant Hill Sta., Ala.	42 D 6	Ilhampton, O., a250	17 F 3
Plaitow, N. H., town, 1,085	7 K 11	Platens, Region of, Algeria	111 G 2	Pleasant Home, Ky., a100	40 G 4	Pluilmmon (Mt.), Wales (see Pyllymmon)	75 E 9
Plaka, Greece, '89, 1,007	99 K 7	Platens, Region of, Algeria	111 G 2	Pleasant Home, O., a200	31 F 3	Plymouth, N. H.	98 G 5
Plaka, Greece	99 L 8	Platens, Region of, Algeria	111 G 2	Pleasant Home, Mo., a250	31 F 10	Plymouth, N. H.	98 G 5
Plaka Bay, Crete	99 C 8	Platens, Region of, Algeria	111 G 2	Pleasant L., Me.	6 E 3	Plymouth, N. H.	98 G 5
Plakhino, Siberia	100 L 2	Platens, Region of, Algeria	111 G 2	Pleasant L., N. Y.	12 L 4	Plymouth, N. H.	98 G 5
Plalaria, Turkey in Europe	98 C 9	Platens, Region of, Algeria	111 G 2	Pleasant Lake, Ind., 520	19 F 1	Plymouth, N. H.	98 G 5
Plaa, Austria	90 F 4	Platens, Region of, Algeria	111 G 2	Pleasant Lake, N. Dak.	26 E 1	Plymouth, N. H.	98 G 5
Plan, Ober, Austria	30 H 6	Platens, Region of, Algeria	111 G 2	Pleasant Mills, Ind., a150	19 G 3	Plymouth, N. H.	98 G 5
Plana, S. Dak.	27 F 1	Platens, Region of, Algeria	111 G 2	Pleasant Mills, N. J., a200	14 F 7	Plymouth, N. H.	98 G 5
Plana (island), Spain	83 M 6	Platens, Region of, Algeria	111 G 2	Pleasant Mound, Ill.	21 G 8	Plymouth, N. H.	98 G 5
Plana Cays, Bahama Islands	67 J 3	Platens, Region of, Algeria	111 G 2	Pleasant Mount, Pa., a500	15 M 3	Plymouth, N. H.	98 G 5
Planaa, Porto Rico	68½ B 2	Platens, Region of, Algeria	111 G 2	Pleasant Mount, Pa., a500	15 M 3	Plymouth, N. H.	98 G 5
Planchet, France	82 H 6	Platens, Region of, Algeria	111 G 2	Pleasant Mount, Pa., a500	15 M 3	Plymouth, N. H.	98 G 5
Planchet, France	80 C 4	Platens, Region of, Algeria	111 G 2	Pleasant Mount, Pa., a500	15 M 3	Plymouth, N. H.	98 G 5
Plande-la-Tour, La, France	81 J 12	Platens, Region of, Algeria	111 G 2	Pleasant Mount, Pa., a500	15 M 3	Plymouth, N. H.	98 G 5
Planina, Austria	90 J 12	Platens, Region of, Algeria	111 G 2	Pleasant Mount, Pa., a500	15 M 3	Plymouth, N. H.	98 G 5
Planitz, Austria	90 G 5	Platens, Region of, Algeria	111 G 2	Pleasant Mount, Pa., a500	15 M 3	Plymouth, N. H.	98 G 5
Planik, Tex., a375	46 N 7	Platens, Region of, Algeria	111 G 2	Pleasant Mount, Pa., a500	15 M 3	Plymouth, N. H.	98 G 5
Planika, Punta (point), Austria	89 G 8	Platens, Region of, Algeria	111 G 2	Pleasant Mount, Pa., a500	15 M 3	Plymouth, N. H.	98 G 5
Planikank R., Va.	34 K 5	Platens, Region of, Algeria	111 G 2	Pleasant Mount, Pa., a500	15 M 3	Plymouth, N. H.	98 G 5
Planikinton (c.h.), S. Dak., a.c.'95, 494	27 F 3	Platens, Region of, Algeria	111 G 2	Pleasant Mount, Pa., a500	15 M 3	Plymouth, N. H.	98 G 5
Plano, Cal., a100	57 G 6	Platens, Region of, Algeria	111 G 2	Pleasant Mount, Pa., a500	15 M 3	Plymouth, N. H.	98 G 5
Plano, Ill., 1,825	20 H 2	Platens, Region of, Algeria	111 G 2	Pleasant Mount, Pa., a500	15 M 3	Plymouth, N. H.	98 G 5
Plano, Ia., a150	28 G 6	Platens, Region of, Algeria	111 G 2	Pleasant Mount, Pa., a500	15 M 3	Plymouth, N. H.	98 G 5
Plano, Neb.	29 C 2	Platens, Region of, Algeria	111 G 2	Pleasant Mount, Pa., a500	15 M 3	Plymouth, N. H.	98 G 5
Plano, O.	18 D 6	Platens, Region of, Algeria	111 G 2	Pleasant Mount, Pa., a500	15 M 3	Plymouth, N. H.	98 G 5
Plano, Tex., 842	46 L 4	Platens, Region of, Algeria	111 G 2	Pleasant Mount, Pa., a500	15 M 3	Plymouth, N. H.	98 G 5
Plan See (lake), Austria	90 B 9	Platens, Region of, Algeria	111 G 2	Pleasant Mount, Pa., a500	15 M 3	Plymouth, N. H.	98 G 5
Plant City, Fla., a800	39 M 7	Platens, Region of, Algeria	111 G 2	Pleasant Mount, Pa., a500	15 M 3	Plymouth, N. H.	98 G 5
Planter, Fla.	39 P 12	Platens, Region of, Algeria	111 G 2	Pleasant Mount, Pa., a500	15 M 3	Plymouth, N. H.	98 G 5
Plantersville, Ala., a175	42 D 5	Platens, Region of, Algeria	111 G 2	Pleasant Mount, Pa., a500	15 M 3	Plymouth, N. H.	98 G 5
Plantersville, Ark.	44 J 7	Platens, Region of, Algeria	111 G 2	Pleasant Mount, Pa., a500	15 M 3	Plymouth, N. H.	98 G 5
Plantersville, Miss., a125	43 C 2	Platens, Region of, Algeria	111 G 2	Pleasant Mount, Pa., a500	15 M 3	Plymouth, N. H.	98 G 5
Plantersville, S. C., a175	37 K 4	Platens, Region of, Algeria	111 G 2	Pleasant Mount, Pa., a500	15 M 3	Plymouth, N. H.	98 G 5
Plantersville, Tex., a200	46 M 7	Platens, Region of, Algeria	111 G 2	Pleasant Mount, Pa., a500	15 M 3	Plymouth, N. H.	98 G 5
Plantes, Riviere des, Quebec	61 N 6	Platens, Region of, Algeria	111 G 2	Pleasant Mount, Pa., a500	15 M 3	Plymouth, N. H.	98 G 5
Plants, O., a125	18 G 7	Platens, Region of, Algeria	111 G 2	Pleasant Mount, Pa., a500	15 M 3	Plymouth, N. H.	98 G 5
Plantsville, Conn., a1,500	10 D 3	Platens, Region of, Algeria	111 G 2	Pleasant Mount, Pa., a500	15 M 3	Plymouth, N. H.	98 G 5
Plantsville, O., a325	18 G 6	Platens, Region of, Algeria	111 G 2	Pleasant Mount, Pa., a500	15 M 3	Plymouth, N. H.	98 G 5
Plaqueville (c.h.), La., '90, 3,222; '97, 6,000	45 G 6	Platens, Region of, Algeria	111 G 2	Pleasant Mount, Pa., a500	15 M 3	Plymouth, N. H.	98 G 5
Plaquemines (Co.), La., 12,541	45 K 7	Platens, Region of, Algeria	111 G 2	Pleasant Mount, Pa., a500	15 M 3	Plymouth, N. H.	98 G 5
Plaschken, Germany	87 B 34	Platens, Region of, Algeria	111 G 2	Pleasant Mount, Pa., a500	15 M 3	Plymouth, N. H.	98 G 5
Plasencia, British Honduras	66 G 3	Platens, Region of, Algeria	111 G 2	Pleasant Mount, Pa., a500	15 M 3	Plymouth, N. H.	98 G 5
Plasencia, Spain, '87, 8,044	83 F 4	Platens, Region of, Algeria	111 G 2	Pleasant Mount, Pa., a500	15 M 3	Plymouth, N. H.	98 G 5
Plashkavita, Planina (Mt.), Turkey in Europe	98 E 7	Platens, Region of, Algeria	111 G 2	Pleasant Mount, Pa., a500	15 M 3	Plymouth, N. H.	98 G 5
Plast, Neb.	29 H 2	Platens, Region of, Algeria	111 G 2	Pleasant Mount, Pa., a500	15 M 3	Plymouth, N. H.	98 G 5
Plat Sol, Bang, Siam	106 E 8	Platens, Region of, Algeria	111 G 2	Pleasant Mount, Pa., a500	15 M 3	Plymouth, N. H.	98 G 5
Plassey, British India (see Plassy)	101 M 8	Platens, Region of, Algeria	111 G 2	Pleasant Mount, Pa., a500	15 M 3	Plymouth, N. H.	98 G 5
Plass, British India	104 M 8	Platens, Region of, Algeria	111 G 2	Pleasant Mount, Pa., a500	15 M 3	Plymouth, N. H.	98 G 5
Plaswch, Germany	87 D 30	Platens, Region of, Algeria	111 G 2	Pleasant Mount, Pa., a500	15 M 3	Plymouth, N. H.	98 G 5
Plasten, Klein, Germany	85 E 16	Platens, Region of, Algeria	111 G 2	Pleasant Mount, Pa., a500	15 M 3	Plymouth, N. H.	98 G 5
Plaster Rocks, New Brunswick	62 B 3	Platens, Region of, Algeria	111 G 2	Pleasant Mount, Pa., a500	15 M 3	Plymouth, N. H.	98 G 5
Platum Bay, Siberia	107 O 2	Platens, Region of, Algeria	111 G 2	Pleasant Mount, Pa., a500	15 M 3	Plymouth, N. H.	98 G 5
Plata, La, Argentina, '95, 43,400	72 F 11	Platens, Region of, Algeria	111 G 2	Pleasant Mount, Pa., a500	15 M 3	Plymouth, N. H.	98 G 5

Pluckemin

INDEX TO MODERN MAPS.

Point Obispo

Pluckemin, N. J., a175.....	14 F 3	Pogea Hill, Va.....	34 C 6	Po-hlang, China.....	107 1/2 E 4	Pointe aux Esclaves, Canada...	63 H 1
Pluckley, England.....	77 K 6	Poas, Volcano, Costa Rica.....	66 L 9	Po-hing, China.....	107 1/2 G 4	Pointe aux Pins, Mich.....	22 N 6
Plum, Ia.....	28 C 2	Poastown, O., a225.....	18 B 5	Po-ho, China.....	107 1/2 C 6	Pointe aux Tremblas, Quebec...	61 L 5
Plum, Ky., a200.....	40 H 4	Poa-ting, China.....	107 M 7	Pohokli, Hawaii.....	118 P 6	Pointe Coupee, La., a350.....	45 F 5
Plumadore, N. Y.....	12 O 2	Pobthen, Germany.....	87 C 31	Pohua-shan (Mt.), China.....	107 1/2 E 3	Pointe Coupee (Co.), La., 19,613	45 F 5
Plumaa (Co.), Cal., 4,033.....	56 E 3	Pobolsk, Russia.....	97 E 4	Poiab Stampi, Austria.....	89 H 3	Pointe Blene, Quebec.....	61 K 1
Plumb, Okla.....	48 J 3	Pokolov, Russia.....	97 G 5	Polate, Servia.....	89 R 4	Pointe de Bihit (point), France	80 B 4
Plumbranch, S. C.....	37 D 4	Pobrotsch, Rumbula.....	98 G 5	Poiat, Servia.....	98 D 5	Pointe de Bute, New Brunswick	62 E 4
Plum Cañon, Col.....	53 L 8	Po Butong (Island), Siam.....	106 D 11	Poiattiers, France (see Poitiers).....	80 F 6	Pointe de Carghesse (point),	
Plum City, Wis., a250.....	24 B 5	Poca, W. Va., 284.....	35 C 4	Polle, La (bay), Newfoundland.....	62 II 6	France.....	81 L 11
Plum Cr., Col.....	53 O 7	Pochontas (c.h.), Ark., 507.....	44 K 2	Polly, British India.....	104 M 3	Pointe de Grosse Terre (point),	
Plum Cr., Ill.....	20 E 1	Pochontas, Ill., 372.....	21 F 8	Polly (Loiret) France.....	82 F 5	France.....	80 C 6
Plum Cr., Neb.....	29 D 1	Pochontas, Ind. Ty., a275.....	48 N 5	Polly (Yonne), France.....	82 II 5	Pointe de l'Acajou (point), Haiti	68 B 6
Plum Cr., Neb.....	29 II 1	Pochontas (Co.), Ia., a.s.c.'95.....		Polly, Russia.....	101 L 2	Pointe de la Coubre (point),	
Plum Cr., Pa.....	16 D 5	32,442.....	28 D 2	Pollynup, Australia.....	115 B 6	France.....	81 D 7
Plum Cr., S. Dak.....	27 C 2	Pochontas (c.h.), Ia., a.c.'95.....		Polonca, France.....	82 J 5	Pointe de l'Aiguille (point),	
Plummer, Pa., a200.....	16 C 4	291.....	28 D 2	Polindexer, Ark.....	44 M 4	France.....	80 D 6
Plumers, Wla.....	24 B 6	Pochontas, Miss.....	43 D 6	Polindexer, Ga., a130.....	38 C 7	Pointe de l'Acicolo (point),	
Plumerville, Ark., 214.....	44 G 4	Pochontas, Mo., a200.....	31 N 9	Polindexer, Ky.....	40 II 4	France.....	81 M 10
Plumfield, Ill.....	21 G 10	Pochontas, Pa., a150.....	16 E 7	Polindexer, Va.....	34 G 5	Pointe de l'Angevin (cape), Ré-	
Plum Gut, N. Y.....	11 S 9	Pochontas, Tenn., 274.....	41 D 4	Polnaar, British India.....	105 N 9	union Island.....	109 L 8
Plumhill, Ill.....	21 F 9	Pochontas, Va.....	34 A 5	Poinsett (Co.), Ark., 4,272.....	44 L 3	Pointe de Payré (point), France	80 D 6
Plum I., N. Y.....	11 S 9	Pochontas, Va., 2,953.....	34 A 6	Poinsett, La, Fla.....	39 P 6	Pointe de Penmarch (point),	
Plum I., Wis.....	24 M 4	Pochontas (Co.), W. Va., 6,814.....	35 F 4	Poinsett, S. Dak.....	27 G 2	France.....	80 A 5
Plum Island R., Mass.....	9 E 1	Pocautico Hills, N. Y., a250.....	11 N 13	Poisson-lea-Grancey, France.....	82 K 5	Pointe des Galeta (cape), Ré-	
Plummer, Idaho.....	50 C 2	Pocnaet, Mass., vii., s.c.'95, 197	9 F 6	Polnt, N. C.....	36 F 3	union Island.....	109 K 7
Plummer, Ind.....	19 C 7	Pocassat, R. I.....	10 K 2	Point, Tex.....	46 M 5	Pointe dea Lantaniers (point),	
Plummer, Wla.....	24 F 2	Pochatek, Anstria.....	90 L 5	Point Abino, Ontario.....	13 A 6	Haiti.....	68 B 6
Plummers Landing, Ky., a100.....	40 J 4	Pocatello (c.h.), Idaho, n3,700.....	50 G 7	Point Ajayan, Guam, Ladronc		Pointe des Monts (point), Que-	
Plumper Pass, British Columbia	63 F 4	Pocheb, Russia.....	97 J 5	Is.....	117 O 3	bec.....	61 F 3
Plumpoint, Md.....	33 K 5	Pochinki, Russia, est.7,614.....	96 J 5	Point Alexander, Ontario.....	60 II 1	Pointe des Pouliains (point),	
Plumpoint, Missa.....	43 E 1	Pochlana, Austria.....	90 L 7	Point Allerton, Mass.....	8 F 7	France.....	80 B 5
Plumpoint, Tenn.....	41 B 3	Pochon, Korea.....	108 D 3	Point Allerton, Massa.....	9 E 3	Pointe du Cap (cape; Saint	
Plumpton, England.....	77 C 2	Pochutla, Mexico.....	65 K 8	Point à Peine (Domluica),		Lucia), West Indies.....	68 1/2 J 9
Plumppudding Island (Britiab),		Pochutla, (distrito), Mexico, '94		West Indies.....	68 1/2 C 12	Pointe du Chêne, New Bruns-	
Africa.....	113 B 4	14,626.....	65 K 8	Point Arena, Cal.....	56 B 12	wick.....	62 E 3
Plum River, Ill., a350.....	20 F 1	Pochtelj, Bosnia.....	89 J 8	Point Arena, Cal., 709.....	56 R 4	Pointe du Lac, Quebec.....	61 J 6
Plum Run, Pa.....	16 F 7	Pocket, N. C.....	36 L 4	Point Arena, Santo Domingo.....	68 D 7	Pointe du Pitou (cape), Réunion	
Plumstead Station, Cape Colo-		Pockling, Germany.....	86 Q 17	Point au Fer, La.....	45 G 8	Island.....	109 L 7
ny.....	113 B 6	Pocklagton, England.....	76 L 5	Point au Rock, N. Y., a100.....	12 Q 2	Pointe du Talut (point), France	80 B 5
Plumsteadville, Pa., a350.....	15 M 6	Pockmonche, New Brunswick.....	62 E 2	Point aux Chenes Bay, Mas.....	34 II 10	Point Edward, Ontario, '91,	
Plumtree, Ind., a125.....	19 F 3	Pockmouche River, New Bruns-		Point aux Herbes, La.....	45 K 6	1,882.....	60 C 4
Plumtree, N. C.....	36 F 2	wick.....	62 D 2	Point aux Pins, Ontario.....	60 D 5	Pointe Gatineau, Quebec, '91,	
Plum Valley, Mo.....	31 H 10	Pocksa Pond, Masa.....	9 E 5	Point Baja, Venezuela.....	70 E 2	1,520.....	61 C 8
Plumville, Pa., a250.....	16 D 5	Pocola, Ind. Ty.....	48 N 4	Point Blanca, Philippine Is-		landes.....	118 D 8
Plumweseep, New Brunswick.....	62 D 4	Pocolet R., S. C.....	37 E 2	Point Balandras, Santo Domingo	68 F 6	Pointe l'Abaco (point), Haiti.	68 B 7
Plusa, Russia.....	97 G 2	Pocomoke City, Md., 1,866.....	33 N 6	Point Barissa, Celebes.....	116 E 5	Pointe la Pierre (point), Haiti.	68 B 6
Plusb, Ore.....	52 F 4	Pocomoke R., Md.....	33 N 6	Point Barima, Venezuela.....	70 E 2	Pointe les Canelle (point),	
Plutarch, N. Y.....	11 M 10	Pocomoke Sound, Md.....	33 M 7	Point Barrow, Alaska.....	58 L 1	France.....	81 M 10
Pluto, Mount, Australia.....	115 H 5	Pocomoke Sound, Md.....	33 M 5	Point Behague, French Guiana.	71 G 3	Pointe Noire, Africa.....	112 J 12
Pluto, Missa., a100.....	43 D 4	Poco Sol Rio (river), Costa Rica	66 E 11	Pointblank, Tex.....	46 M 7	Pointe Pelée, Ontario (see Point	
Pluvigner, France.....	80 C 5	Pocotumck Mt., Mass.....	8 C 2	Pointblank, Wis.....	24 G 7	Pelee).....	60 C 6
Plyer, Md.....	33 H 3	Podarezhe, Turkey in Europe.....	98 E 7	Point Bombonon, Philippine Is-		landes.....	118 E 8
Plyer, N. C.....	36 J 4	Podbesz, Russia.....	97 II 2	Point Breeze, Pa.....	15 M 2	Pointe Revelatta (point), France	81 L 11
Plymouth, Cal., 768.....	56 E 4	Podde River, Ireland.....	79 G 9	Point Brown, Australia.....	115 E 6	Pointe Ronde (point; Domlu-	
Plymouth, Conn., place, 1,200;		Podebrad, Austria, '90, 4,807.....	90 L 3	Point Bueud, Philippine Is-		landes.....	118 E 10
town, 2,147.....	10 C 3	Podejuch, Germany.....	85 F 20	Point Buenhombre, Santo Do-		mingo.....	68 D 5
Plymouth, England, '91, 84,179	75 D 13	Poderans, Austria.....	90 G 3	Point Burgdix, Haiti.....	68 E 5	Point Espada, Santo Domingo.....	68 G 7
England (on travel		Poderst, France.....	81 F 12	Point Burma, Costa Rica.....	66 M 11	Point Est, Haiti.....	68 C 5
map).....	74 C 2	Podergritza, Montenegro.....	98 B 6	Point Cabrita, Costa Rica.....	66 N 10	Point Eugenia, Mexico.....	4 H 11
Plymouth, Fla., a100.....	39 N 5	Podgorze, Germany.....	87 G 28	Point Callimere, British India.	105 G 14	Point Facpi, Guam, Ladronc Is.	117 N 2
Plymouth, Ill., 710.....	20 D 5	Podgorze, Austria, '90, 13,144.....	89 M 2	Point Cana, Santo Domingo.....	68 G 7	Point Fayette, Mauritius.....	109 M 7
Plymouth (c.h.), Ind., 2,723.....	19 D 2	Podhajce, Austria, '90, 5,646.....	89 R 2	Point Carretta, Costa Rica.....	66 N 10	Point Fillbuster, Costa Rica.....	66 K 9
Plymouth, Ia., a246.....	28 G 1	Po di Goro (river), Italy.....	93 M 5	Point Castilla, Honduras.....	66 K 3	Point Fortune, Quebec, '91, 322	61 F 7
Plymouth (Co.), Ia., a.c.'95, 21-		Podliri, British India.....	105 G 12	Point Caswell, N. C., 127.....	36 N 6	Point Fuego, Philippine Islands.	118 H 9
991.....	28 A 2	Podlma, Turkey in Europe.....	98 L 7	Point Catuano, Santo Domingo.	68 F 7	Point Glas, Wales.....	76 C 7
Plymouth, Kao.....	32 F 3	Po di Primaro (river), Italy.....	93 L 5	Point Cauti, Philippine Is-		landes.....	118 F 8
Plymouth, Me., town, 689.....	6 E 6	Po di Volauo (river), Italy.....	93 M 5	Point Cedar, Ark., a100.....	44 F 6	Pointe Sèche, Quebec.....	61 P 3
Plymouth, Massa., town, s.c.'95,		Podkamen, Austria.....	89 R 2	Point Chautauq, N. Y.....	13 D 7	Point Espada, Santo Domingo.....	68 G 7
7,957.....	9 F 5	Podobna, Russia.....	97 D 5	Point Chiclet, La.....	45 L 7	Point Est, Haiti.....	68 C 5
Plymouth (Co.), Massa., a.c.'95,		Podoiaporski, Russia.....	96 G 3	Point Chiloetec, Nicaragua.....	66 E 8	Point Eugenia, Mexico.....	4 H 11
101,498.....	9 E 5	Podol, Austria.....	90 L 2	Point Cintre, Ala., a175.....	42 B 10	Point Facpi, Guam, Ladronc Is.	117 N 2
Plymouth (c.h.), Massa., village,		Podolia (government), Russia,		Point Cloates, Australia.....	115 A 4	Point Fayette, Mauritius.....	109 M 7
s.c.'95, 6,254.....	9 F 5	'97, 3,031,040.....	97 G 7	Point Cocali, British Guiana.....	70 F 2	Point Fillbuster, Costa Rica.....	66 K 9
Plymouth, Mich., 1,172.....	23 O 13	Podolski, Russia, est.10,934.....	97 L 4	Point Comfort I., La.....	45 L 7	Point Fortune, Quebec, '91, 322	61 F 7
Plymouth, Minn., a600.....	25 D 4	Podopholue, Tenn.....	41 N 2	Point Congreby, Honduras.....	66 J 4	Point Fuego, Philippine Islands.	118 H 9
Plymouth, Missa.....	43 G 2	Podorosk, Russia.....	97 E 5	Point Corbiere, Channel Islands	75 H 15	Point Glas, Wales.....	76 C 7
Plymouth, Mo.....	30 E 5	Podroina (district), Servia.....	98 B 4	Point Coridon, Haiti.....	68 B 5	Point Goleta, Santo Domingo.....	68 E 5
Plymouth, Neb., a250.....	29 G 3	Podrogevo, Turkey in Europe.....	98 D 6	Point Coronada, Philippine Is-		landes.....	118 F 8
Plymouth (c.h.), N. H., town,		Poduleni, Rumania.....	98 K 1	landes.....	118 D 9	Point Gorda, Costa Rica.....	66 K 9
1,852; village, 1,167.....	7 H 7	Podunavre (district), Servia.....	98 C 4	Point Coulomb, Australia.....	115 C 3	Point Gorda, Nicaragua.....	66 M 8
Plymouth, N. Y., a150.....	12 L 6	Podun Turkulul, Rumania.....	98 K 2	Point Craiova, Haiti.....	68 A 7	Point Grant, Australia.....	115 C 3
Plymouth, New Zealand,		Podwolozyiska, Austria.....	89 R 2	Point Culver, Australia.....	115 D 6	Point Guionca, Costa Rica.....	68 K 10
'91, 3,350; '96, a8,000.....	117 E 4	Poe, Ark.....	44 F 8	Point Cuthbert, Australia.....	115 E 2	Point Haoum, Guam, La-	
Plymouth (c.h.), N. C., 1,212.....	36 Q 3	Poe, Ga.....	38 II 3	Point Dale, Australia.....	115 F 2	drone Is.....	117 P 1
Plymouth, N. Dak.....	26 G 3	Poe, Ind., a100.....	19 F 3	Point Danger, Australia.....	115 J 5	Point Henry, Australia.....	115 B 2
Plymouth, Nova Scotia.....	62 C 6	Poe, Kan.....	32 A 3	Point de los Amantes, Guam,		Point Herradura, Costa Rica.....	66 L 10
Plymouth, O., 1,133.....	17 E 3	Poe Mills, Pa.....	15 H 5	Ladronc Is.....	117 O 1	Point Hibbs, Australia.....	115 K 6
Plymouth, Okla.....	48 F 2	Poetri, Rumania.....	98 K 1	Point de Nigo, Guam, Ladronc		Point Isabel (local map), Cal.....	56 J 2
Plymouth, Pa., 9,344.....	15 L 4	Poestenliik, N. Y., a325.....	12 P 6	Is.....	117 O 1	Point Isabel, Ind., a175.....	19 E 4
Plymouth, Vt., town, 755.....	7 D 8	Poetry, Tex., a175.....	46 L 5	Point Descartes, Costa Rica.....	66 O 10	Point Isabel, O., a150.....	18 B 7
Plymouth (Montserrat), West		Poey, Havana, Cuba.....	68 J 2	Point des Fous (Dominica),		Point Jaquet (Dominica), West	
Indies.....	68 1/2 G 7	Pogar, Russia, est.3,944.....	97 J 5	West Indies.....	68 1/2 B 13	Indies.....	68 1/2 B 10
Plymouth (Tobago), West In-		Pogegen, Germany.....	87 B 34	Point Devi, British India.....	105 II 12	Point Jean Rabel, Haiti.....	68 B 5
diies.....	68 1/2 J 12	Pogge (explorer's route), Africa.	109 G 5	Point Diable, Haiti.....	68 B 6	Point Judas, Costa Rica.....	66 L 10
Plymouth, Wis., a.c.'95, 2,213.....	24 K 7	Poggevol, Germany.....	85 E 16	Point Djalao, Philippine Is-		Point Judith, R. I.....	10 K 4
Plymouth Bay, England.....	75 D 13	Poggodorf, Germany.....	85 D 17	landes.....	118 C 2	Point Kalumpang, Philippine Is-	
Plymouth Harb., Mass.....	9 F 5	Poggliodomo, Italy.....	94 N 9	landes.....	118 C 2	landes.....	118 H 9
Plymouth Jc., Ia.....	28 G 1	Poggliomarino, Italy.....	94 T 9	Point Dile, Philippine Islands.	118 C 3	Point Macoria, Santo Domingo.....	68 E 5
Plymouth Meeting, Pa., a100.....	15 M 6	Pogglio Renato, Italy.....	93 L 5	Point Dominical, Costa Rica.....	66 L 10	Point Mala, Costa Rica.....	66 M 10
Plymouth Sta., O.....	17 J 1	Pogglio Rusco, Italy.....	93 K 5	Point Douglas, Minn., a100.....	25 E 5	Point Margle, Santo Domingo.....	68 F 6
Plymouth Union, Vt.....	7 D 8	Pogglio Spada (Mt.), Italy.....	94 J 9	Point Dover, Australia.....	115 D 6	Point Marion, Pa., a400.....	16 C 7
Plymouth, England.....	75 E 13	Poggy Island, Sumatra (see Nas-		Point du Diable (Martinique),		Point Maslogok, Philippine Is-	
plympton, Mass., town, a.c.'95,		sagou).....	116 A 5	West Indies.....	68 1/2 F 8	landes.....	118 B 4
549.....	9 E 2	Pogonia, Hioter, Germany.....	87 E 34	Pointe a la Hache (c.h.), La.,		Point Michelle (Dominica),	
Plympton, Mass., vii., a60.....	9 E 5	Pogonele, Rumania.....	98 K 4	a1,500.....	45 K 8	West Indies.....	68 1/2 B 13
Plympton, Nova Scotia.....	62 D 5	Pogorieleigorod, Russia, est.2,		Pointe à Pic, Quebec.....	61 O 3	Point Miscou, New Brunswick.....	62 E 1
Plylthannon (Mt.), Wales.....	75 E 9	129.....	97 K 3	Pointe-a-Pitre (Guadeloupe),		Point Mulatre (Dominica),	
Pnevma, Hagios (Mt.), Crete.....	99 B 8	Pogorzela, Germany, '95, 1,619.	87 J 25	West Indies, est.17,524.....	68 1/2 H 7	West Indies.....	68 1/2 C 13
Pn Kehl, French Indo-China.....	106 G 9	Pogost, Russia.....	97 F 5	Pointe-a-Pitre (Guadeloupe).		Point Muretelagos, Costa Rica.....	66 B 10
Pnom, Bakhey, French Indo-		Pogost, Russia.....	97 G 5	West Indies (oo local map).....	68 1/2 B 9	Point Nepean, Australia.....	115 B 3
China.....	106 G 8	Pogradetz, Turkey in Europe.....	98 C 8	Point Eastern, Va.....	34 J 5	Point Noire (Guadeloupe),	
Pnom, French Indo-China.....	106 II 8	Pohaku Eaea, Hawaii.....	118 M 4	Pointe au Chêne, Quebec.....	61 E 7	West Indies.....	68 1/2 A 9
Pnom Penh, French Indo-China,		Pohatcong Cr., N. J.....	14 E 2	Pointe au Bouleau, Quebec.....	61 P 2	Point Obispo, Honduras.....	66 H 4
a35,000.....	106 G 9						

Point of Afr. Wales.....	76 F 6	Po Kapas (Island), Slam.....	106 F 12	Polkville, Ky.	40 D 7	romme de Terre R., Mlnu.....	25 B 4
Point of Ayre, Isle of Man.....	76 C 4	Pokaran, British India.....	104 D 6	Polkville, Miss., a150.....	43 E 6	Pomme de Terre R., Mo.....	31 F 8
Point of Ayre Copinsay, Scotland.....	75 L 2	Pokutwagoan Lake, Canada.....	63 L 2	Polkwitz, Germany, '95, 1,735.....	87 K 22	Pommerellen (district), Germany.....	87 D 26
Point of Knap, Scotland.....	75 E 8	Pokegam L., Mlnu.....	25 D 2	Polla, Italy, '81, town, 4,591; commune, 6,516.....	94 T 14	Pommeru, Neu (Island), Bismarck Archipelago.....	116 J 2
Point of Mines, Mass.....	9 E 3	Pokegam Ls., Wis.....	24 C 2	Pollabach, Ireland.....	79 C 3	Pommeru (province), Germany (see Pomerania).....	85 E 18
Point of Rocks, Cal.....	57 H 8	Pokbra, Nepal.....	104 K 5	Pölland Thal (valley), Austria.....	90 J 11	Pomonia Blanca Hills, N. Dak.....	26 A 3
Point of Rocks, Md., 364.....	33 G 3	Pokhvalnoe, Siberia.....	100 S 2	Pollard, Ala., 389.....	42 C 8	Pommes Blanches Hills, S. Dak.....	27 A 1
Point of Rocks, N. Mex.....	55 J 6	Pokko, Congo Free State.....	112 N 10	Pollard, Ark.....	44 M 2	Pomo, Cal.....	56 B 3
Point of Rocks, Utah.....	54 A 5	Pokollo, Africa.....	112 K 15	Pollard, Cal.....	57 F 6	Po Moba (Island), Simu.....	106 D 11
Point of Sient, Scotland.....	78 D 5	Pokrov (tribe), Africa.....	112 Q 11	Pollasky, Cal.....	90 M 9	Pomona, Cal., '90, 3,634; '97, a5,000.....	57 H 8
Point of Steer, Scotland.....	78 F 3	Pokrov (Vladimir), Russia, est. 4,434.....	96 G 4	Pöllau, Austria.....	83 P 5	Pomona, Fla., a250.....	39 N 4
Point Ogle, Arctic Region.....	3 F 9	Pokrov (Smolensk), Russia.....	97 J 4	Pöllens, Spain, '87, 9,072.....	93 C 5	Pomona, Ill., a150.....	21 C 5
Point Ollivos (lighthouse), Argentina.....	72 F 12	Pokrovka, Russia.....	97 K 8	Pollentia, Italy.....	62 D 4	Pomona, Kan., a150.....	37 G 10
Point Oroté, Guam, Ladrones Is.....	117 N 2	Pokrovskaja, Russia, a20,000.....	96 J 5	Pollett River (place), New Brunswick.....	40 H 7	Pomona, Md.....	33 L 3
Point Ouest, Haiti.....	68 B 5	Pokrovskala, Siberia.....	100 P 3	Pollington, Ky.....	94 S 14	Pomona, Mich., a100.....	23 K 9
Point Palmiste, Haiti.....	68 B 5	Pokrovskoe (Khereson), Russia.....	97 K 8	Pollina, Italy, '81, 1,088.....	87 D 24	Pomona, N. C., a200.....	11 O 9
Point Palmyras, British India.....	105 L 9	Pokrovskod, Russia.....	97 H 8	Pollnow, Germany, '95, 2,172.....	50 C 4	Pomona, N. Y., a100.....	36 K 2
Point Parades, Haiti.....	68 B 5	Pokshenga (river), Russia.....	96 H 3	Pollnock, Idaho.....	45 D 3	Pomona (Island), Scotland (see Mainland, Orkney Islands).....	78 K 1
Point Parker, Australia.....	115 F 3	Po-ku-chang, China.....	107 1/2 H 6	Pollnock, Mo., a150.....	30 F 4	Pomona, Tenn.....	41 L 3
Point Patilla, Santo Domingo.....	68 D 5	Pokupsko, Hungary.....	89 G 6	Pollnock, Pa.....	16 C 4	Pomona Island (Br.), Africa.....	113 B 4
Point Patuna, Honduras.....	66 L 4	Pol, British India.....	104 D 8	Pollnock, Wyo.....	50 N 8	Pompanoy, Md.....	53 H 5
Point Pedro, Celen.....	105 H 13	Pola, Austria, '90, 31,623.....	89 E 7	Pollot, Tex., a150.....	46 N 6	Pomperanz, Austria.....	89 R 2
Point Pelee, Ontario.....	60 C 6	Pola, Austria (on travel map).....	74 L 6	Pollot Harbor, Philippine Islands.....	118 E 9	Pompos, Cape, Cyprus.....	101 E 5
Point Pelee Island, Ontario.....	60 C 6	Pola, Philippine Islands.....	118 C 5	Pollokshaws (town), Scotland, '91, 10,405.....	78 C 2	Pompy, Ky.....	40 K 5
Point Peninsula, N. Y.....	12 K 4	Pola, Point, Philippine Islands.....	118 E 10	Pollokshaville, N. C., 143.....	36 P 5	Pompanoocus, Vt.....	7 E 7
Point Peter, Ark.....	44 G 3	Pola (river), Russia.....	97 H 3	Pollux Peak, Wyo.....	50 Q 2	Pompelli, Italy.....	94 T 9
Point Pierre, Ontario.....	60 H 4	Polacio, Nicaragua.....	66 D 0	Polly, Tex., a150.....	46 H 8	Pompeii, Mich., a225.....	23 M 11
Point Pibra, Nicaragua.....	66 C 11	Polacra, Punta de la (point), Spain.....	83 L 8	Polybot (village) Scotland, '91, 485.....	78 F 1	Pomperang R., Conn.....	10 C 4
Point Piper, Australia.....	115 J 2	Polajewo, Germany.....	87 G 24	Polna, Austria, '90, 4,923.....	90 M 5	Pomperang Valley Sta., Conn.....	10 C 4
Point Platana, Costa Rica.....	66 M 11	Poland, Ind., a175.....	19 C 6	Polna, Austria, '90, 4,923.....	90 M 5	Pompey, N. Y., a300.....	12 K 6
Point Pleasant, Ky.....	40 B 6	Poland, La., a125.....	45 C 4	Polnaisch-Ostrau, Austria, '90, 6,899.....	89 K 2	Pompey Center, N. Y.....	12 K 6
Point Pleasant, La., a175.....	45 G 2	Poland, Me., town, 2,472.....	6 C 7	Polnovatski, Siberia.....	109 J 2	Pompeys Pillar, Mont.....	49 J 4
Point Pleasant, Mo., 137.....	31 N 12	Poland, N. Y., a550.....	12 M 5	Polo, Ark.....	44 E 1	Pomplal, Russia.....	97 E 4
Point Pleasant, N. J., a.c.'95, 660.....	14 H 5	Poland, O., 391.....	17 J 2	Polo, Cal.....	109 J 2	Pompton, N. J., a475.....	14 G 2
Point Pleasant, O., a150.....	18 B 7	Poland (province), Russia, '97, 9,442,590.....	96 D 5	Polo, Ill., 1,728.....	20 F 2	Pompton Jc., N. J.....	14 G 1
Point Pleasant, Pa., a350.....	15 M 6	Poland, Russia (large scale map of).....	97 C 6	Polo, Mo., 415.....	30 D 5	Pompton Lakes, N. J., a.c.'95, 675.....	14 G 1
Point Pleasant, Tenn.....	41 E 4	Poland (province), Russia (on travel map).....	74 O 3	Polo, Okla.....	48 H 2	Pompton Plains, N. J., a125.....	14 G 2
Point Pleasant, Va.....	34 A 6	Poland Center, N. Y.....	13 D 7	Polochic, Rio (river), Guatemala.....	66 F 4	Pomtlne Marshes (region), Italy (see Pontine Marshes).....	94 N 12
Point Pleasant (c.b.), W. Va., 1,853.....	35 B 3	Polange, Russia.....	97 C 4	Polock, Russia (see Polotsk).....	97 G 4	Ponny, Switzerland, '88, 398.....	51 B 4
Point Pola, Philippine Islands.....	118 E 10	Po Langkaw (Island), Siam.....	106 D 11	Pologae (province), Russia (see Poland).....	96 D 5	Pon, Ky.....	40 B 7
Point Praslia, Solomon Islands.....	117 K 4	Po Lantou (Island), Siam.....	106 D 11	Polonia (province), Russia (see Poland).....	96 D 5	Pon, Siam.....	106 C 5
Point Prim (place), Prince Edward Island.....	62 F 3	Polary, Russia.....	97 F 5	Polonia, Wis.....	24 H 5	Ponafin (Island), Oceania.....	114 F 1
Point Puclo, Philippine Islands.....	118 D 6	Polar, Wis.....	24 J 4	Ponape, Cape, Frunary.....	72 G 10	Ponani, British India.....	105 E 14
Point Quiboes, Costa Rica.....	66 K 10	"Polaris" (Hall, explorer), 1870, Arctic Region.....	3 H 6	Ponape, Russia.....	97 F 6	Ponape (Island), Oceania.....	114 G 4
Point Reglado, Santo Domingo.....	68 D 9	"Polaris" (Hall, explorer), wintered 1870-71, Greenland.....	3 B 7	Poloski, Russia.....	97 H 4	Ponask Lake, Canada.....	63 N 3
Point Rest, Mo.....	31 N 9	Polaski, Mich.....	23 O 7	Poloskie, Scotland.....	78 K 6	Ponca (c.b.), Neb., 1,009.....	29 H 1
Point Reyes, Cal.....	56 B 4	Polau, Austrin, '90, 5,012.....	90 L 2	Polo Sta., Ia.....	28 G 1	Ponca City, Okla., a1,900.....	48 H 1
Point Reyes Sta., Cal.....	56 C 4	Po Laut Islands, Dutch East India.....	116 E 6	Polo, Ark.....	44 E 1	Ponca Cr., S. Dak.....	27 E 3
Point Rich, Newfoundland.....	62 J 5	Polch, Germany.....	86 M 5	Polo, Ill., 1,728.....	20 F 2	Ponca R., Neb.....	29 F 1
Point Richards, Australia.....	115 B 2	Poldjevo, Russia.....	97 J 4	Polovina, Turkey in Europe.....	98 C 8	Poncas Ind. Res., Okla.....	48 H 1
Point Rifidon, Guam, Ladrones Is.....	117 O 1	Pole Cat Cr., Ind. Ty.....	48 K 2	Poluan, England.....	98 C 8	Ponce, Porto Rico, parish, '87, 42,388; place proper, '98, est.35,000.....	68 1/2 D 4
Point Rock, N. Y., a150.....	12 L 5	Pole Cr., Mont.....	49 H 3	Polva (province), Russia (see Poland).....	96 D 5	Ponce, Playa de, Porto Rico.....	68 1/2 D 4
Point Rouge, Quebec.....	61 L 5	Polen, Ia.....	28 E 6	Polstead, England.....	77 L 2	Ponce (division), Porto Rico.....	68 1/2 D 3
Point Rusia, Santo Domingo.....	68 D 5	Polen (province), Russia (see Poland).....	96 D 5	Polstrau, Austria.....	90 N 11	Ponce, Puerto de (port), Porto Rico.....	68 1/2 D 4
Point Sabanaeta, Santo Domingo.....	68 E 5	Polens, Hungary.....	89 O 3	Poltava, Russia, '97, 53,060.....	97 K 7	Ponce de Leon, Fla., a200.....	39 E 1
Point Saint Charles, Quebec.....	61 Q 8	Polenta, N. C.....	36 M 3	Poltava, Russia.....	97 J 7	Ponce de Leon, Mo.....	31 F 11
Point Sal, Honduras.....	66 H 4	Polesia (region), Russia.....	97 F 6	Poltichach, Austria.....	90 M 11	Ponce de Leon (explorer's route), North America.....	4 S 12
Point Salspuedes, Costa Rica.....	66 M 11	Polesine (district), Italy.....	93 L 5	Polu, East Turkestan.....	107 C 3	Ponce de Leon Bay, Fla.....	39 O 12
Point San José, Costa Rica.....	66 M 11	Polevitzkol, Russia.....	96 J 3	Poldi (river), Siberia.....	98 N 2	Ponce Park, Fla.....	39 P 4
Point Saas Souel, Trinidad.....	68 L 7	Polfontelo, South African Republic.....	113 G 4	Poldr, British India.....	105 G 13	Ponce Junction Sta., Col.....	53 F 6
Point Sapla (place), New Brunswick.....	62 E 3	Polgár, Hungary, '90, 9,387.....	89 N 4	Polvadera, N. Mex.....	55 J 4	Poncha Pass, Col.....	53 F 6
Point Sassyao, Guam, Ladrones Is.....	117 P 7	Polgár, Hungary (on travel map).....	74 P 5	Polykandro (Island), Greece (see Pholykandros).....	99 L 7	Ponchartrai, L. Ia.....	45 J 6
Point Shirley, Mass.....	8 E 6	Polienstro, Italy, '81, 650.....	94 S 14	Polycaenia (Islands of the Pacific Ocean), Oceania.....	114 K 6	Ponchartrou, La., 459.....	45 J 6
Point Sojoton, Philippine Islands.....	118 D 7	Polleastro, Gulf of, Italy.....	94 T 14	Polzia, Germany, '95, 4,814.....	87 E 23	Poncho Springs, Col., a100.....	53 F 5
Point Spencer, Alaska.....	58 F 4	Poljca, Austria.....	90 N 4	Polzin, Germany (on travel map).....	74 M 2	Ponchoitlan, Mexico.....	65 C 3
Point Snagi, Philippine Islands.....	118 F 7	Polignac a Mare, Italy, '81, town, 6,976; commune, 7,818.....	92 L 7	Pom, Mexico.....	64 N 8	Pond, Miss.....	43 B 8
Point Tagleba, Philippine Islands.....	118 F 8	Poligny, France, '91, 4,433.....	80 L 6	Pom, Argentina, '90, a1,100.....	72 D 8	Pond, Tenn.....	41 G 2
Point Talia, Philippine Islands.....	118 H 10	Polillo Island, Philippine Islands.....	118 D 4	Pomabamba, Peru, a1,500.....	72 B 5	Pond Cr., Cal.....	53 L 5
Point Taugan, Guam, Ladrones Is.....	117 O 2	Polino (Island), Greece (see Polinos).....	99 L 7	Pomaitre, Chile.....	72 H 15	Pond Cr., Okla.....	48 K 1
Point Terrace, Oreg.....	52 B 3	Polinos (Island), Greece.....	99 L 7	Pomana, Argentina, '90, a1,500.....	72 D 9	Pond Cr., Okla.....	48 K 1
Point Traverse, Ontario.....	40 J 4	Polish Neukireh, Germany.....	87 M 27	Pomara, Italy, '81, 5,183.....	93 J 8	Pondereek, Ind.....	19 B 7
Point Truth, Va.....	34 C 3	Polish Rasse-witz, Germany.....	87 M 26	Pomara, Portugal.....	83 E 7	Pondereek (c.b.), Okla., a175.....	48 G 1
Point Tule, Costa Rica.....	40 K 10	Polisot, France.....	82 J 4	Pomara, S. C.....	37 F 3	Pondoddy, N. Y., a250.....	11 N 9
Point Turagau, Arctic Region.....	3 E 9	Polista (lake), Russia.....	97 H 3	Pomario, Italy, '81, 5,183.....	94 V 13	Ponder, Mo.....	31 L 11
Point Uvita, Costa Rica.....	66 M 10	Polista (river), Russia.....	97 H 3	Pomaro, Mexico.....	65 D 5	Pond-ra, Mont.....	49 D 1
Point Venus, Society Islands.....	117 P 7	Polistena, Italy, '81, 6,974.....	92 K 9	Pomaron River, British Guiana.....	70 F 2	Ponderay L., Idaho (see Pond Oreille L.).....	50 O 1
Point View, Kan.....	32 D 3	Polittica, Greece, '89, 479.....	99 J 3	Pombal (Bahia), Brazil.....	71 K 6	Ponders, Ark.....	44 F 3
Pointville, N. J., a200.....	14 F 6	Polittovskata, Russia.....	96 J 3	Pombal (Pará), Brazil.....	71 G 4	Pondgap, Va., a125.....	34 E 4
Point Viola, Costa Rica.....	66 M 11	Politz, Austria.....	90 N 2	Pombal (Parabá), Brazil.....	71 K 5	Pondgap, Va., a100.....	35 D 4
Point Visibon, Santo Domingo.....	68 G 6	Politz, Germany.....	85 E 20	Pombas, Brazil.....	83 D 5	Pond I. (L.H.), Me.....	6 D 8
Point Washington, Fla.....	39 D 2	Polizzi Generosa, Italy, '81, 7,108.....	94 L 13	Pomégue, Ile (Island), France.....	81 F 12	Pondleberry (Fr.), India (see Pondleberry).....	105 H 14
Point Wilson, Australia.....	115 B 2	Polk, Ala.....	42 D 6	Pomerania (province), Germany.....	85 E 18	Pondleberry (Fr.), India (see Pondleberry).....	105 H 14
Pointitzpass, Ireland.....	79 H 3	Polk (Co.), Ark., 9,283.....	44 D 6	Pomerania, N. J.....	14 F 8	Pondleberry (Fr.), India (see Pondleberry).....	105 H 14
Pointa, Africa.....	111 E 8	Polk (Co.), Fla., a.c.'95, 10,983.....	89 N 7	Pomeranian Bay, Germany.....	85 D 19	Pondkio (Island), Greece.....	99 H 2
Pointa Fort, Turkey in Asia.....	38 F 1	Polk (Co.), Ga., 14,945.....	38 A 4	Pomeranian Baff, Germany (see Stettiner Baff).....	85 E 19	Pondkionis (Island), Crete.....	99 A 8
Pointou, Italy.....	93 C 5	Polk, Ia., a.c.'95, 41,915.....	28 F 4	Pomeroy, Ia., s.c.'95, 753.....	28 D 2	Pond Mt., Tenn.....	41 S 1
Poischwitz, Germany.....	87 K 23	Polk (Co.), Ia., a.c.'95, 72,888.....	28 F 4	Pomeroy (c.b.), O., 4,726.....	18 F 6	Pondoland (country), Cape Colony, a200,000.....	113 J 6
Poisdorf, Austria.....	89 H 3	Polk (Co.), Mo., 30,539.....	31 F 9	Pomeroy (c.b.), Pa., a300.....	15 L 7	Pondra, O.....	18 D 7
Polson Cr., Oreg.....	52 F 3	Polk (Co.), Neb., 10,817.....	29 G 2	Pomeroy (c.b.), Wash., 661.....	51 H 3	Ponds, Island of, Labrador.....	59 T 6
Polson Cr., Wyo.....	50 L 6	Polk (Co.), N. C., 5,902.....	36 C 4	Pomeroyton, Ky.....	40 J 5	Ponds Inlet, Arctic Region.....	3 H 9
Polson Spider Cr., Wyo.....	50 N 7	Polk, O., 264.....	17 F 3	Pomesanien (district), Germany.....	87 E 29	Ponds Inlet, Canada.....	59 P 2
Polson Spring, Cal.....	53 C 5	Polk, Okla.....	48 H 1	Pomfret, Conn., place, a700; town, 1,471.....	10 H 2	Pondville, Ala.....	42 C 5
Poissons, France.....	82 L 4	Polk (Co.), Oreg., 7,858.....	52 B 2	Pomfret, England (see Pontefract).....	76 K 5	Pondville, Mass.....	9 C 4
Polsay, France, '91, 4,432.....	82 D 3	Polk, Pa., a150.....	16 C 4	Pomfret, Md.....	33 H 5	Ponente, Riviera di (const), Italy.....	93 D 7
Poltabuf, Argentina.....	72 D 11	Polk, Tenn.....	41 C 2	Pomfret, Mt., town, 865.....	7 D 8	Poneto, Ind., a225.....	19 F 3
Poltiers, France, '96, 38,518.....	80 F 6	Polk (Co.), Tenn., 8,361.....	41 M 4	Pomfret, Wt., town, 865.....	7 D 8	Ponewiez, Russia, est.17,662.....	97 E 4
Poltiers, France (on travel map).....	74 D 5	Polk (Co.), Tex., 10,332.....	46 N 7	Pomfret Center, Conn., a390.....	10 G 2	Ponferrada, Spain, '87, 7,324.....	83 F 2
Poltou (old province), France.....	80 B 2	Polkton, N. C., 247.....	36 J 4	Pomfret Landing, Conn.....	10 H 2	Pong Mtng, Siam.....	106 D 5
Poltrey Cañon, Cal.....	53 L 8			Pamiglino d'Arco, Italy, '81, 7,730.....	94 T 8	Pongo de Manseriche (end of navigation of the Amazon River system), Peru.....	70 B 4

Pongola River

INDEX TO MODERN MAPS.

Port Conway

Pongola River (branch of Limpopo), South African Republic	113 H 2	Pontoise, France (on travel map)	74 E 4	Poplar, Va.	34 F 5	Portadown, Ireland, '91, 8,430..	79 J 3
Pongola River (branch of Maputa), South African Republic	113 K 4	Pont, Santo Domingo.	68 D 5	Poplar, W. Va.	35 C 5	Portaferry, Ireland, '91, 1,624..	79 K 3
Pong Poang (river), Slam.	106 F 6	Pon Tong, Slam	106 G 7	Poplarbluff (c.h.), Mo., 2,187 ..	31 M 11	Portage, Me., 140 ..	6 G 2
Pongwe, Africa	112 Q 12	Pontoosne, Ill., 249 ..	20 C 4	Poplar City, Ill.	20 F 5	Portage, Mich., a150 ..	23 K 13
Ponholz, Germany	86 O 14	Pontoosne (part of Pittsfield), Mass.	8 A 3	Poplar Creek, Miss.	43 E 4	Portage, Minn.	25 D 3
Poniatowski, Wis.	24 G 5	Pontoosne L., Mass.	8 A 3	Poplargo, Ark., 200 ..	44 L 5	Portage, Mont.	49 E 2
Pondente, Tallaboa., Porto Rico.	68 1/2 C 4	Pontorson, France	80 D 4	Poplargo, Ill., 232 ..	20 H 1	Portage, N. Y.	13 F 6
Ponleute, Ruico., Porto Rico.	68 1/2 D 3	Pontotoc, Ind. Ty.	48 J 6	Poplargo, Ky., a125 ..	40 G 3	Portage, O., 438 ..	17 C 2
Ponlitz, Austria	90 L 11	Pontotoc (Co.), Miss., 14,940..	43 F 2	Poplar Grove, O.	18 D 6	Portage (Co.), O., 27,868 ..	17 H 2
Ponil, N. Mex.	55 K 2	Potutoc (c.h.), Miss., 535 ..	43 G 2	Poplar L., Md.	33 K 4	Portage, Pa., 564 ..	16 E 6
Ponizovic, Russia	97 H 4	Pontotoc, Tex., 274 ..	46 H 7	Poplar P., Ky., 229 ..	40 J 4	Portage, Utah, a325 ..	54 K 1
Ponkan (river), Japan.	405 K 7	Pontrecaill, Italy, '81, 2,930..	93 G 6	Poplar Ridge, Ala.	42 E 1	Portage (Co.), Wia., a.c.'95,	
Ponkapong Pond, Mass.	9 D 4	Pontremoli, Italy (on travel map)	74 K 6	Poplar Ridge, N. Y., a350 ..	13 J 6	5,419 ..	24 G 5
Penkapog, Mass., vill., a.c.'95, 408 ..	9 D 4	Pontresina, Switzerland, '88,		Poplar Springs, Ga.	38 A 4	Portage Bay, Mich.	22 J 6
Penol, Russia	96 H 2	497 ..	91 M 5	Poplar Springs, Md.	33 H 2	Portage Creek, Pa., 690 ..	16 F 3
Pen Pisal, Slam	106 F 6	Pont Rhod fendigaid, Wales	75 E 9	Poplar Springs, Miss., a150 ..	43 G 2	Portage des Sioux, Mo., a325 ..	30 M 7
Penpon, S. C., a275 ..	37 H 6	Pontriens, France	80 B 4	Poplar Springs Church, Va.	34 J 6	Portage Island, New Brunswick	62 E 2
Pens, France, '91, 4,615 ..	81 E 7	Poots, Les, France.	80 E 5	Poplarville (c.h.), Miss., 232 ..	43 E 9	Portage L., Me.	6 F 2
Pens, Spain	83 O 3	Ponta, Les, Switzerland, '88,		Poplin, Mo.	31 M 11	Portage L., Mich.	22 E 3
Ponsford, Minn.	25 B 3	1,319 ..	91 C 3	Poplin Crossroads, Tean.	41 H 3	Portage L., Mich.	23 J 9
Pont, Italy	93 C 4	Pont-Salote-Maxence, France	82 F 2	Popo, Great, Africa.	111 G 9	Portage Lake Cañon, Mich.	22 D 3
Pont, La, Rumania	98 J 3	Pont-Salot-Esprit, France	81 K 8	Popo, Klein, Africa.	111 G 9	Portage la Prairie, Manitoba,	
Pont, Le, Switzerland, '88, 329 ..	91 A 5	Ponts-de-Cé, Les, France (see Les Ponts)	80 E 5	Popo, Africa	112 N 9	'91, 3,363 ..	63 M 4
Ponta da Lenha, Africa	112 K 12	Pont-sur-Seine, France	82 G 3	Popocabaca, Kongo Free State	112 L 12	Portage R., Mich.	22 E 4
Ponta Delgada, Portugal, '90,		Pont-sur-Vanne, France	82 H 4	Popocatepetl (volcano), Mexico.	65 H 5	Portage R., O.	17 C 2
10,767 ..	83 E 8	Pont-sur-Yonne, France	82 G 4	Popole, Kongo Free State	112 N 10	Portage River (place), New	
Ponta de Ndaji (point), Africa.	112 K 13	Pontvallain, France	82 A 5	Popoli, Italy, '81, 7,015 ..	94 P 10	Brunswick	62 E 2
Ponta do Sol, Portugal, '78,		Pont-y-Mynach, Wales (see Devil's Bridge)	75 E 9	Popolla, Mexico	65 B 6	Portageville, Mo.	31 N 12
5,144 ..	83 N 7	Pontypool, England, '91, 5,842.	75 G 10	Popovka, Russia	97 L 8	Portageville, N. Y., a625 ..	13 F 6
Pontafel, Austria	90 G 10	Pontypool, Ontario	60 G 3	Popova, Russia	96 M 2	Portal, Canada	63 L 4
Ponta Grossa, Brazil	72 G 9	Pontypridd, Wales, '91, 19,971.	75 F 10	Poppa, W. Va.	35 B 4	Portal, Ga.	38 H 6
Pontallier, France	82 L 6	Ponuir, Russia	97 K 5	Poppel, Belgium, '90, 807 ..	84 F 6	Portal, Mont.	49 D 3
Pontal, Brazil	71 H 6	Pouval, British India	104 D 1	Poppelau, Germany	87 L 26	Portal, Neb.	29 H 2
Pontal, Rio (river, branch of Rio San Francisco), Brazil.	71 J 5	Pony, Mont., a200 ..	49 E 4	Popple, Italy	53 L 7	Portal, N. Dak.	26 B 1
Pontal, Rio (river, branch of Rio Tocantins), Brazil.	71 H 6	Pony Cr., Okla.	48 C 2	Popple R., Wis.	24 J 3	Port Alban, Switzerland, '88,	
Pont-a-Monsson, France, '91,		Ponza, Italy	94 N 13	Poprad, Hungary	89 M 3	214 ..	91 C 4
11,595 ..	82 M 3	Ponza Islands, Italy, '81, 3,779.	94 O 13	Poprad, Hungary (on travel map)	74 P 4	Port Albert, Australia, a500..	115 H 7
Pont-Adelys, France	82 C 2	Ponzone, Italy	93 E 5	Populn, N. C.	36 M 5	Portal del Inferno, Honduras.	66 L 4
Pontarion, France	81 G 6	Poqbilous, Italy	93 K 8	Poquetanuck, Conn., a500 ..	10 G 4	Portalegre, Portugal, '78, 7,039	83 E 5
Pontarlier, France, '91, 7,187..	80 M 6	Pool, Ala.	42 C 2	Poquok, New Brunswick	62 B 4	Portales, Cuba	68 B 2
Pontarlier, France (on travel map)	74 G 5	Pool, W. Va.	35 E 4	Poquonoc Bridge, Conn., a300.	10 G 4	Portales, Mexico	65 B 5
Pontassieve, Italy, '81, 2,641..	93 K 7	Pool, England, '91, 15,438 ..	75 J 12	Poquonoc Co., Conn.	10 G 4	Port Alexander, Africa	112 J 14
Pont-Audemere, France, '91, 6,-		Poole, England (on travel map)	74 C 3	Poquonock, Conn., a1,000 ..	10 E 2	Port Alfred, Cape Colony, '91,	
084 ..	82 A 2	Poole, Ky., a275 ..	40 A 5	Poquonock Sta., Conn.	10 G 4	1,092 ..	113 H 7
Pontambour, France	81 H 7	Pooler, Ga., a350 ..	38 J 7	Poradim, Bulgaria	98 G 5	Port Allegany, Pa., 1,230 ..	16 F 3
Pont-Authan, France	80 C 5	Pooler, Ind. Ty.	48 N 1	Poragab, British India	105 J 10	Port Allen (c.h.), La., a250 ..	45 G 6
Pont-d'Ain, France	81 L 6	Pooleville, Md., a275 ..	33 G 3	Pora Island, North, Sumatra		Port Androka, Madagascar	112 R 16
Pont-de-Braye, Le, France.	82 B 5	Pooley Bridge, England.	76 G 3	(see Siberut)	116 A 5	Port Angeles (c.h.), Wash.,	
Pont-de-Genève, France	82 B 4	Pool L., Md.	33 L 3	Por Rajah (island), Siam	106 D 11	a1,500 ..	51 B 1
Pont de la Pallée (point), France	80 D 6	Pool of Bethesda, Jerusalem.	102 B 2	Porbandar, British India, '91,		Port Antonio, Jamaica, '91, 1,784	68 J 6
Pont-de-Salars, France	81 H 8	Pool of Gihon, Lower, Palestine	102 A 3	18,805 ..	104 B 9	Port-a-Piment, Haiti	68 A 7
Pont-de-Veyre, France	80 K 6	Pool of Gihon, Upper, Palestine	102 A 3	Porc, Rio (river), Colombia.	70 B 2	Portaria, Greece, '89, 2,544..	99 H 2
Pont d'Ouche, Le, France	82 K 6	Pool of Hezekiah, Palestine.	102 B 3	Porcelette, La, France.	81 E 11	Portarlington, Australia, est.	
Ponte, Italy	93 H 2	Pool of Siloam, Palestine.	102 B 3	Porcher Island, British Colum-		852 ..	115 R 2
Ponte Acquatraversa, Italy	92 B 9	Pool Sidling, Neb.	29 F 3	hia	63 D 3	Portarlington, Ireland, '91, 2,021	79 G 5
Pontealba, Italy	90 G 11	Poolville, Miss.	43 F 2	Porchester, England	75 K 12	Port Arthur (Russian), Man-	
Ponte Bottero, Italy	92 D 12	Poolville, N. Y., a200 ..	12 M 6	Porcien, Châteaun., France.	82 J 1	churia	1074 H 3
Ponte Corvo, Italy, '81, 5,172..	94 P 12	Poolville, Tex., a250 ..	46 K 5	Porco, Bolivia	70 D 7	Port Arthur, Ontario, '91, 2,698	60 J 5
Pontedeclimo, Italy	93 E 6	Poona (and cantonment), Brit-		Porcos, Isla de (island), Brazil	71 G 4	Port Arthur, Tex.	46 O 8
Ponte de Lima, Portugal, '78,		ish India, '91, 161,390..	105 D 10	Porecuna, Spain, '87, 9,334 ..	83 H 7	Portaskaig, Scotland	78 D 8
2,441 ..	83 D 3	Poona, British India (see Poona)	105 D 10	Porecaine, S. Dak.	27 B 3	Port Augusta, South Australia.	115 F 6
Ponte della Magliana, Italy.	92 C 12	Pooncarie, Australia	115 G 6	Porecupine, Wis., a200 ..	24 C 5	Port Augusta, West Australia.	115 B 6
Ponte dell'Olio, Italy	93 F 5	Pooppella, Lake, Australia.	115 G 6	Porecupine Butte, S. Dak.	27 B 3	Port au Fersil, Quebec	61 P 3
Ponte de Pedra, Brazil.	71 G 7	Poopo, Bolivia, est.1,735..	70 D 7	Porecupine Cr., Mont.	49 K 1	Port au Port Bay, Newfound-	
Pontedera, Italy, '81, 6,687..	93 J 7	Poopo or Aullagas, Lago (lake), Bolivia	70 D 7	Porecupine Co., S. Dak.	27 B 3	land	62 H 5
Ponte de Sôr, Portugal	83 E 5	Poorbunder, British India (see Porbandar)	104 B 9	Porecupine Dome (Mt.), Alaska.	58 Q 4	Port au Prince (capital), Haiti,	
Pontefract, England, '91, 9,702.	76 K 5	Pooree, British India (see Puri)	105 K 10	Porecupine Hills, Canada	63 H 2	a60,000 ..	68 C 6
Pontel, Brazil	71 G 4	Poorfork, Ky., a100 ..	40 L 7	Porecupine Mts., Mich.	22 B 4	Port Austin, Mich., 571 ..	23 P 9
Pontelagoscuro, Italy	93 L 5	Poor Fork, Ky. (river)	40 K 7	Porecupine R., Alaska	58 S 3	Port-aux-Pereches, Le, France.	82 G 2
Pontelandolfo, Italy	94 R 12	Poor Knights (island), New Zealand	117 F 2	Pordenone, Italy, '81, 5,072..	93 N 3	Port Beaufort, Cape Colony.	113 E 8
Ponte Molle, Italy	92 C 10	Poort, Derae, South African Republic	113 H 3	Porebandar, British India (see Porbandar)	104 B 9	Port Belgrano, Argentina	72 E 11
Ponte Morlano, Italy	93 J 7	public	113 H 3	Poreschie, Russia, est.5,901 ..	97 H 4	Port Bevan, New Guinea (Brit-	
Ponte Nomentano, Italy	92 D 10	Popa, Burma	106 B 4	Porfias, Mexico	64 G 5	ish)	116 H 2
Ponte Salaro, Italy	92 D 9	Popai, China	107 1/2 B 11	Porfio Diaz, Ciudad, Mexico.	64 H 3	Port Blair, British India	106 A 9
Pontet, Le, France.	81 E 11	Popa Island, Costa Rica.	66 N 10	Porfiro Diaz, Ciudad, Mexico.	64 H 3	Port Blakeley, Wash., 643 ..	51 C 2
Ponte Tresa, Italy	93 E 3	Popa Island, Molucca Islands.	116 G 5	Porf, Mich.	22 D 4	Port Bolivar, Tex.	46 N 8
Pontevedra, Spain, '87, 19,996..	83 D 2	Po Paang (island), French Lu-		Portfay, British India, '91,		Portbou, Spain	83 Q 2
Pontevedra (province), Spain,		do-China	106 F 10	14,463 ..	105 H 14	Port Bowen, Arctic Region.	3 G 8
'87, 443,385 ..	83 D 2	Popau (Mt.), Rumania.	98 G 3	Porfian, Austria	90 K 3	Port Bowen, Australia	115 J 4
Pontgibaud, France.	81 H 7	Popayán, Colombia, '86, a20,000	70 B 3	Porfion (island), Greece	90 H 9	Port Broughton, Australia	115 F 6
Pontgoulin, France	82 C 4	Pope (Co.), Ark., 19,458 ..	44 F 4	Porfisch, Russia	97 D 5	Port Buen Ayre, Curugao, South	
Pontbierry, France	82 F 3	Pope (Co.), Ill., 14,016 ..	21 H 11	Porfischol, Russia	97 G 5	America	70 D 1
Pontherville, Kongo Free State	112 N 11	Pope, Kan.	32 H 2	Porfischol, Russia	96 J 4	Port Burwell, Ontario	60 E 5
Pontiac (c.h.), Ill., 2,784 ..	20 H 4	Pope (Co.), Minn., a.c.'95,		Porfische, Rumania	98 K 2	Port Byron, Ill., 775 ..	20 E 2
Pontiac, Kan.	32 F 4	11,607 ..	25 B 4	Porfische, Rumania	97 E 6	Port Byron, N. Y., 1,105..	13 J 5
Pontiac (c.h.), Mich., '90,		43 E 2	43 E 2	Porfitz, Russia	97 E 6	Port Cabadello, Brazil	71 L 5
6,200; '97, a7,500 ..	23 P 12	Pope, Miss., a325 ..	43 E 2	Porkhof, Russia, est.4,490 ..	97 G 3	Port Caledonia, Nova Scotia.	62 K 3
Pontiac, Mo.	31 G 11	Pope, N. Mex.	55 J 5	Porlezza, Italy	93 F 2	Port Campbell, Australia	115 G 7
Pontiac, N. Y., a125 ..	13 D 6	Pope, Va.	34 J 7	Porlock, England	75 E 11	Port Canayt, Philippine Is-	
Pontiac (county), Quebec, '91,		Pope Cr., Ill.	20 D 3	Porlock, France (on travel map).	74 C 5	lands	118 F 8
22,084 ..	61 B 6	Pope Croj, Ia., a200 ..	25 G 2	Poroc, France	80 C 5	Port Canniog, British India.	104 M 8
Pontiac, R. I., a1,300 ..	10 K 3	Popelken, Germany	87 C 34	Poroc, Russia	96 L 3	Port Carbon, Pa., 1,976 ..	15 K 5
Pontiac Islands, Italy (see Ponzia)	94 O 13	Pope Mills, N. Y., a225 ..	12 L 3	Poromushir (island), Japan (see Paramushir)	100 S 3	Port Carling, Ontario	60 F 2
Pontia Islands, Italy (see Ponzia)	94 O 13	Popenik, Russia	97 G 8	Porongahau, New Zealand.	117 G 5	Port Carlisle, England	76 F 3
Pontlanak, Borneo, a15,000..	116 C 4	Porperinghe, Belgium, '90, 11,-		Poros, Greece, '89, 4,579 ..	99 J 6	Port Carreto, Colombia	70 B 2
Pontleill, Italy, '81, 5,853..	94 T 9	112 ..	84 A 7	Poros (island), Greece	99 J 5	Port Chalmers, New Zealand,	
Pontignay, France	82 H 5	Popschi, Rumaia	98 J 3	Poros Point, Ascension	109 D 6	'91, 2,028; '96, 1,901 ..	117 D 9
Pontikusa (island), Turkey in Asia	90 O 7	Popes Creek, Md.	33 H 5	Porporas, Greece	99 J 6	Port Charlotte (village), Scot-	
Pontine Islands, Italy (see Ponzia)	94 O 13	Popes Ferry, Ga.	38 D 6	Porporo (Mt.), New Zealand.	117 H 10	land, '91, 570 ..	78 D 8
Pontine Marshes (region), Italy	94 N 12	Pope Harbor (place), Nova Scotia	62 G 5	Porros, Greece	99 J 6	Port Chester, N. Y., 5,274 ..	11 P 9
Pont Torro Quinto, Italy.	92 C 9	Pope's Nose, Col.	53 E 6	Porrocolles, Ile de (island), France	81 H 12	Port Chester, N. Y. (on local map)	11 O 14
Pontivy, France, '91, 9,175..	80 C 4	Pope Valley, Cal.	56 C 4	Porstrut, Switzerland	91 D 2	Port Chibirichel, Venezuela.	70 D 1
Pont-l'Abbé, France	80 A 5	Popeville, La.	45 J 5	Porreras, Spain, '87, 5,290..	83 Q 5	Port Churchill, Canada	63 N 2
Pont-l'Évêque, France	82 J 2	Popbam, England	77 C 6	Porro, Spain, '87, 7,264..	83 D 2	Port Cluspa, Colombia	70 B 2
Pontlevoy, France	80 F 3	Popgaiskoe, Siberia	100 N 1	Porsangerfjord (bay), Norway	75 O 2	Port Clinton (c.h.), O., 2,049..	17 E 2
Pontlieu, France	82 C 6	Poping, China	107 1/2 F 4	Port-Binson, France	82 H 2	Port Clinton, Pa., 606 ..	15 K 5
Pontlieu, France	82 A 5	Poplar, Cal.	57 F 6	Portachuelo, Bolivia, est.1,718.	70 E 7	Port Clinton Sta., N. Y.	11 N 9
Pontoise, France, '91, 7,422..	82 E 2	Poplar, Ia.	28 C 4	Port Adams, Solomon Islands.	117 L 5	Port Colborne, Ontario, '91,	
		Poplar, Mont., a140 ..	49 L 1	Port Adams, Manchuria	107 1/2 H 3	1,154 ..	60 F 5
		Poplar, O., a125 ..	17 D 3	Port Adelaide, Australia, '95,		Port Colden, N. J., a275 ..	14 E 2
		Poplar, Oreg.	52 F 2	est.5,384 ..	115 F 6	Port Conger, Arctic Region	3 A 7
						Port Conway, Va., a125 ..	34 J 4

Port Cornwallis (bay), British India	106 A 8	Port Hamilton, Korea	108 C 6	Port Lloyd, Japan	108 P 7	Porto Maurizio, Italy (on travel map)	74 H 7
Port Corral, Chile	72 C 11	Port Harford, Cal.	57 E 7	Portlock Reef, Australia	115 H 1	Porto Munchia (port), Greece	99 N 3
Port Cortez, Honduras (see Puerto Cortes)		Port Harrold, S. C., a300	37 K 4	Portlock Reef, New Guinea (British)	116 H 3	Portonaccio, Italy	92 E 10
Port Costa, Cal., '97, a1,000	66 H 4	Port Hawkesburg, Nova Scotia	62 H 4	Port Lokko, Africa	111 C 8	Portomaccio Station, Italy	92 E 10
Port Crane, N. Y., a275	56 K 1	Port Inawitken (place), Nova Scotia	62 H 4	Port Loko, Madagascar	112 T 13	Porto Nacional, Brazil	71 H 6
Port Credit, Ontario	60 F 4	Port Haywood, Va., a150	34 L 6	Port Lorne, Nova Scotia	62 D 5	Port Onella, Mich.	23 J 8
Port Crescent, Mich.	23 P 10	Port Heddy, Wales	75 E 10	Port Los Angeles, Cal.	57 G 9	Porto Novo, Africa	111 G 9
Port Crescent, Wash., 364	51 B 1	Port Henry, N. Y., 2,436	12 P 3	Port Louis (capital), Mauritius, '91, est.62,046	109 L 6	Porto Novo, British India, '91, 14,061	105 H 14
Port Cros, Ile de (island), France	81 H 12	Port Hill (place), Prince Edward Island	6 F 3	Port Louis, Mauritius (on local map)	109 M 7	Porto Otway (port), Chile	72 C 13
Port Curtis, Australia	115 J 4	Port Hillford (place), Nova Scotia	62 H 4	Port Louisa (Falkland Islands), South America	72 F 14	Porto Panormia (port), Greece	99 M 5
Port Dalhousie, Ontario, '91, 879	60 F 4	Port Mullin, England (see Mullion Cove)	75 B 13	Port Louis (Guedeloupe), West Indies, est. 4,925	68 1/2 B 8	Porto Perez, Bolivia	70 D 7
Port Dalrymple, Australia	115 K 6	Port Homer, O., a190	17 J 3	Port Ludlow, Wash., 236	51 C 2	Porto Petries (port), Greece	99 K 4
Port Danby, Quebec	61 G 3	Port Hood, Nova Scotia, a1,500	62 H 3	Port Lyttelton, New Zealand (see Lyttelton)	117 D 7	Porto Petries (port), Greece	99 N 3
Port Darwin, Australia	115 E 2	Port Hope, Mich., 393	23 Q 10	Port Macquarie, Australia, a960	115 J 6	Porto Phaleron (port), Greece	99 N 3
Port d'Atelier, France	82 M 5	Port Hope, Ontario, '91, 5,042	60 G 4	Port Madison, Wash., 269	51 C 2	Porto Phanaari (port), Greece	99 N 3
Port Davey, Australia	115 K 7	Port Houghton, Alaska	58 X 8	Portmadoc, Wales	76 D 7	Porto Plata, Santo Domingo (see Puerto Plata)	68 E 5
Port de Bonne, France	81 E 12	Port Hudson, La., a250	45 G 5	Portmagee, Ireland	79 A 8	Porto Quaglio (port), Greece	99 G 8
Port Denison, Australia	115 H 3	Port Hudson, Mo.	31 K 8	Portmahonack, Scotland	78 J 4	Porto Oram, N. J., a1,000	14 F 2
Port de Paix, Haiti, a10,000	68 B 5	Port Huron (c.h.), Mich., '90, 13,643; '97, a18,225	23 Q 12	Portmahon, Spain, '87, 18,445	83 R 5	Port Orange, Fla., a275	39 P 4
Port Deposit, Md., 1,908	33 L 2	Port Huron, Mich. (on local map)	23 Q 5	Port Maitland, Nova Scotia, a560	62 C 6	Port Orchard, Wash., a500	51 C 2
Port Desfile, Argentina	72 D 13	Portia, Ark., 571	44 K 2	Port Marla, Jamaica, '91, 1,492	68 J 6	Port Orford, Oreg., a150	52 A 4
Port Dickinson, N. Y., 345	12 L 7	Port Ibrahim, Egypt	110 U 5	Port Matarlabao, Philippine Islands	118 F 7	Porto Rico (U. S.), West Indies, '87, 813,937	68 1/2 C 5
Port Dickson, Straits Settlements	105 N 15	Portiello, Italy, '81, 9,363	94 T 9	Port Mattheson, China	107 G 10	Porto Rico, West Indies (large scale map of)	68 1/2 D 3
Port Discovery, Wash., a100	51 C 1	Portiello, Puerto del (port), Cuba	68 H 5	Port Matilda, Pa., a400	16 F 5	Porto San Juan (port), Peru	70 B 7
Port Discovery Bay, Wash.	51 C 1	Portillo, Cuba	68 H 5	Port Medway, East, Nova Scotia	62 E 5	Porto San Nicolas (port), Peru	70 B 7
Port Douglas, Australia, '91, 494	115 G 3	Portillo, Paerto del (port), Cuba	68 H 5	Port Melbourne (suburb of Melbourne), Australia, est.12,019	115 B 2	Porto Santa Elena, Argentina	72 E 12
Port Douglas, Canada	63 N 2	Portimão, Villanova de, Portugal, '78, 6,286	83 D 7	Port Merizo, Guam, Ladrones Is.	117 N 3	Porto Santa Elena, Portugal	83 O 2
Port Douglass, N. Y.	12 Q 3	Port Imperial, Siberia	107 P 1	Port Mokaambo, Africa	112 R 14	Porto Seguro, Brazil, a4,000	91 K 7
Port Dover, Ontario, '91, 1,213	60 E 5	Portis, Kan., a150	32 D 2	Port Mollie, Australia	115 H 4	Porto Torres, Italy, '81, 2,034	72 B 7
Port Dover Junction, Ontario	60 E 5	Port Isaac Bay, England	75 C 12	Port Monmouth, N. J., a400	14 H 4	Porto Vathy (port), Greece	99 G 8
Port Drako, Greece	99 M 2	Portishead, England	75 G 11	Port Montagu, Bismarck Archipelago	116 J 2	Porto Vecchio, France	81 M 12
Port Durnford, Africa	112 R 11	Port Jackson, Australia	115 J 6	Port Moody, British Columbia	63 F 4	Porto Vechlo, Golfe de (gulf), France	81 M 12
Port Eads, La.	45 L 8	Port Jambo, Philippine Islands	118 H 9	Port Morant, Jamaica	68 J 7	Porto Velho, Brazil	71 F 6
Port Eaton, Wash.	51 F 3	Port Jefferson, N. Y., 2,026	11 Q 10	Port Moresby, New Guinea (British), a1,500	116 H 3	Portovenere, Italy	93 G 6
Port Edwards, Wis.	24 G 6	Port Jefferson, O., 397	17 B 4	Port Morris, N. J., a250	14 F 2	Portoviejo, Ecuador, a6,000	70 B 4
Port Egmont, Falkland Islands, South America	72 E 14	Port Jérôme, France	82 A 2	Port Morris, N. Y.	11 Q 13	Porto Pago, Guam, Ladrones Is.	117 O 2
Portel, Portugal, '78, 2,037	83 E 6	Port Jervis, N. Y., 9,327	11 N 9	Port Mount, British India	106 A 9	Port Patrick (village), Scotland	78 F 10
Port Elgin (place), New Brunswick	62 F 3	Port Jolie, Nova Scotia	62 E 6	Port Mount, British India	106 A 9	Port Patterson, Australia	115 D 2
Port Elgin, Ontario, '91, 1,659	60 D 3	Port Kaloni, Turkey in Asia	101 A 3	Port Monton, Nova Scotia	62 D 6	Port Pegasus, New Zealand	117 B 0
Port Elizabeth, Cape Colony, '91, 23,266	113 G 8	Port Kendall, N. Y.	12 Q 3	Port Muek, Ireland	79 K 2	Port Penn, Del., 310	33 N 2
Port Elizabeth, N. J., a500	14 E 8	Port Kennedy, Arctic Region	3 G 9	Port Mulgrave (place), Nova Scotia	62 H 4	Port Perry, Ontario, '91, 1,698	60 G 3
Port Ellen (village), Scotland, '91, 893	78 D 8	Port Kennedy, Pa., a500	15 M 6	Port Murry, N. J., a300	14 E 2	Port Perry, Pa., 1,031	16 G 2
Port Elliot, Australia	115 F 7	Port Kent, N. Y., a200	12 Q 2	Port Nakhavan (village), Scotland, '91, 345	78 C 8	Port Phillip, Australia	115 G 7
Porte Longone, Italy, '81, 1,168	94 H 9	Port Kenoy, Cal., a100	56 A 2	Port Natal, Natal	113 K 5	Port Phillip (local map of), Australia	115 B 2
Porte Nacional, Mexico	65 K 4	Port Kenoy (village), Scotland, '91, 1,301	78 L 4	Port Nakhavan (village), Scotland, '91, 345	78 C 8	Port Pirie, Australia, '91, 3,995; '95, est.4,556	115 F 6
Portendik, Africa (see Marsa)	111 B 6	Port Lagaïmanoc, Philippine Islands	118 D 5	Port Nelson, Bahama Islands	67 H 3	Porto Piria Bay, England	75 C 12
Porter, Ala.	42 C 3	Port Lambton, Ontario	60 C 5	Port Nelson, Canada	63 N 2	Porto Rending, N. J.	14 J 3
Porter, Cape, Arctic Region	3 F 9	Port Lampon, Philippine Islands	118 D 4	Portneuf, Quebec, '91, 1,855	61 L 5	Portree, Scotland, '91, 1,003	78 D 5
Porter, Col.	53 C 8	Portland, Ala.	42 C 6	Portneuf (county), Quebec, '91, 25,813	61 K 5	Port Republic, Md., a150	33 K 5
Porter, Ind., a675	19 B 1	Portland, Ark., a725	44 J 8	Port Neuf R., Idaho	50 G 7	Port Republic, N. J., a600	14 F 7
Porter (Co.), Ind., 18,052	19 B 2	Portland, Australia, est.2,180	115 G 7	Port Nolloth, Cape Colony, '91, 855	113 C 5	Port Republic, Va., a175	34 F 4
Porter, Ky.	40 G 4	Portland, Cape, Australia	115 K 6	Port Norris, N. J., a1,800	14 D 9	Port République, Haiti (see Port-au-Prince)	68 C 6
Porter, Me., town, 1,015	6 B 8	Portland, Col., 116	53 C 6	Porto, Golfe de (gulf), France	81 L 11	Portero Pt., Cal.	56 K 4
Porter, Mich.	23 N 11	Portland, Conn., place, a3,500; town, 4,687	10 E 3	Porto, Portugal (see Oporto)	83 D 3	Porto Richmond, N. Y., 6,290	39 L 6
Porter, Minn.	25 A 5	Portland, Bill of (point), England	75 H 12	Porto, Villn do, Portugal	83 E 9	Porto Richey, Fla.	39 L 6
Porter, S. C.	37 C 2	Portland, Fla., a575	39 D 1	Porto Alegre (Bahia), Brazil	71 K 7	Porto Richey, N. Y.	15 N 1
Porter, Wash., a100	51 B 3	Portland (Island), Iceland	88 O 3	Porto Alegre (Rio Grande do Norte), Brazil	71 K 5	Porto Rivière de Nippes, Haiti	68 B 6
Porter, W. Va.	35 D 3	Portland (c.h.), Ind., 3,725	19 G 4	Porto Alegre (Rio Grande do Sul), Brazil, '97, a40,000	72 G 10	Porto Robinson, Ontario	60 F 4
Porter Corners, N. Y., a200	12 O 5	Portland, Ia., a100	28 G 1	Porto Alegre (Rio Grande do Sul), Brazil, '97, a40,000	72 G 10	Portroo, Ireland	79 E 6
Porterfield, Tenn.	41 J 3	Portland, Kan.	32 E 4	Porto Bello (port), Brazil	72 H 9	Port Roper, Australia	115 F 2
Porterfield, Wis.	24 L 4	Portland (c.h.), Me., city, '90, 36,425; '97, a50,000	6 C 8	Porto Bello (port), Colombia	70 B 2	Port Rowan, Ontario	60 E 5
Porter I., Mass.	9 D 1	Portland, Mich., 1,678	23 M 12	Porto Bello (town), Scotland, '91, 8,684	78 K 8	Port Royal, Jamaica	68 J 7
Port Erin, Isle of Man	76 C 4	Portland, Mo., a300	30 J 7	Portobello (town), Scotland (on local map)	78 J 1	Port Royal, Ky., a250	40 F 3
Port Erin, Isle of Man (on travel map)	74 B 1	Portland (now part of St. John), New Brunswick, '91, 14,995	62 C 4	Porto Basso, Italy	93 O 3	Port Royal, Nova Scotia (see Annapolis)	62 D 5
Porteria, Del.	33 M 2	Portland, N. Y., a525	13 C 7	Porto Calvo, Brazil	71 K 5	Port Royal, Pa., 519	15 H 5
Porters, Teon.	41 E 2	Portland, N. Dak., 367	26 G 2	Porto Clementino, Italy	94 L 10	Port Royal, S. C., 524	37 G 7
Porters, Tex.	46 M 7	Portland, O., a275	18 G 6	Porto das Pedras, Brazil	71 K 5	Port Royal, Tenn., a290	41 G 1
Porters L., Ark.	44 L 5	Portland (c.h.), Oreg., '90, 46,385; '97, a80,500	52 C 1	Porto de Moç, Brazil	71 G 4	Port Royal, Va., 236	34 J 4
Porters Mills, Wis., 1,195	24 C 5	Portland, Pa., 676	15 M 5	Porto di Chioggia (port), Italy	93 M 4	Port Royal Bay, Bermudas	67 N 4
Porter Springs, Tex.	46 M 6	Portland, S. Dak.	27 A 2	Porto di Lido (port), Italy	93 M 4	Port Royale (Martiocopia), West Indies	68 1/2 E 9
Porters Sideling, Pa.	15 J 7	Portland, Tenn., a150	41 J 1	Porto di Lido (port), Italy (on local map)	92 L 2	Port Royalist, Philippine Islands	118 A 8
Porter Sta., Ark.	44 D 3	Portland, Tex.	46 K 10	Porto do Canto (port), Cape Verde Islands	109 C 2	Porto Royal Sound, S. C.	37 G 7
Portersville, Ala., a125	42 F 2	Portland, Wis.	24 E 7	Porto di Malamocco (port), Italy	93 M 4	Portrush, Ireland, '91, 1,655	79 H 1
Portersville, Cal., 696	57 G 6	Portland Canal, Alaska	58 Y 9	Porto di S. Maria (port), Italy	93 M 4	Port Ryerse, Ontario	60 E 5
Portersville, Ind., a150	19 B 8	Portland Canal (inlet), British Columbia	63 D 3	Porto Ferraio, Italy, '81, 3,737	94 H 14	Port Said, Egypt, '97, 35,000	110 F 2
Portersville, O., a175	18 F 5	Portland Creek, Newfoundland	62 J 5	Porto Ferraio, Italy, '81, 3,737	94 H 14	Port Said, Egypt (on local map)	110 U 3
Portersville, Pa., 190	16 B 5	Portland Island, New Zealand	117 G 5	Porto Ferraio, Italy, '81, 3,737	94 H 14	Port-Sainte Marie, France	81 F 2
Portersville, W. Va.	35 B 4	Portland Islanda, Bismarck Archipelago	116 J 1	Porto Ferraio, Italy, '81, 3,737	94 H 14	Port Salut Marie, Spain (see Puerto de Santa Maria)	83 F 8
Porterville, Cape Colony, '91, 621	113 D 7	Portland Isle, England	75 G 12	Porto Franco, Brazil	71 I 5	Port Salut, Haiti	68 A 7
Porterville, Utah	54 C 5	Portland Isle, England (on travel map)	74 C 3	Porto Franco, Brazil	71 I 5	Port Salvador (Falkland Islands), South America	72 F 14
Port Esceces, Colombia	70 B 2	Portland Mills, Ind., a150	19 C 5	Porto di S. Maria (port), Italy	93 M 4	Port San Antonio, Argentina	72 E 12
Porteslie (village), Scotland, '91, 941	78 L 4	Portland Mills, Pa., a290	16 E 4	Porto di S. Maria (port), Italy (on local map)	92 L 2	Port San Luis d'Apra, Guam, Ladrones Is.	117 N 2
Port Essington, Australia	115 E 2	Portland Point, Ascension Island	109 C 7	Porto di S. Maria (port), Italy (on local map)	92 L 2	Pörschach, Austria	90 J 10
Port Easington, British Columbia	63 D 3	Portland Point, British Columbia	63 E 4	Porto di S. Maria (port), Italy (on local map)	92 L 2	Portsea, England	75 K 12
Port Ewen, N. Y., 1,211	12 P 8	Portland Point, Jamaica	68 H 7	Porto di S. Maria (port), Italy (on local map)	92 L 2	Port Selma, Scotland	78 F 7
Port Ewen, N. Y. (on local map)	11 N 9	Portland Raek, Caribbean Sea	67 G 6	Porto di S. Maria (port), Italy (on local map)	92 L 2	Port Simpson, Alaska	58 Y 9
Port Eynon, Wales	75 D 10	Portland Sta., O., a325	17 J 4	Porto di S. Maria (port), Italy (on local map)	92 L 2	Port Simpson, British Columbia	63 D 3
Port Eyre, Australia	115 E 6	Portlandville, N. Y., a225	12 M 6	Porto di S. Maria (port), Italy (on local map)	92 L 2	Portskerry (village), Scotland, '91, 332	78 J 2
Port Fairy, Australia, a1,800	115 G 7	Port la Tour, Nova Scotia	62 D 6	Porto di S. Maria (port), Italy (on local map)	92 L 2	Portsmouth, England, '91, 159,255	75 K 12
Port Famine, Chile	72 C 14	Port Lavaca (c.h.), Tex., 365	46 L 9	Porto di S. Maria (port), Italy (on local map)	92 L 2	Portsmouth, England (on travel map)	74 D 3
Port Fitzroy, Falkland Islands, South America	72 F 14	Port Lazerof, Korea	108 O 4	Porto di S. Maria (port), Italy (on local map)	92 L 2	Portsmouth, England (on travel map)	74 D 3
Port Foulk, Greenland	3 A 9	Port Lebak, Philippine Islands	118 E 0	Porto di S. Maria (port), Italy (on local map)	92 L 2	Portsmouth, Ia., a.e.'95, 295	28 B 4
Port Gamble, Wash., 420	51 C 2	Port Leopold, Arctic Region	3 G 8	Porto di S. Maria (port), Italy (on local map)	92 L 2	Portsmouth (c.h.), N. H., city, '90, 9,827; '97, a11,000	7 L 10
Port Gedvink, New Guinea (Dutch)	116 H 5	Port Lethen (village), Scotland, '91, 355	78 M 5	Porto di S. Maria (port), Italy (on local map)	92 L 2	Portsmouth, N. C., a100	36 R 4
Port George, Nova Scotia	62 D 4	Port Lewis, Quebec	61 F 8	Porto di S. Maria (port), Italy (on local map)	92 L 2	Portsmouth (c.h.), O., 12,394	18 D 7
Port Gibson (c.h.), Miss., 1,524	43 R 7	Port Leyden, N. Y., 402	12 M 4	Porto di S. Maria (port), Italy (on local map)	92 L 2	Portsmouth, Ontario, '91, 1,974	60 J 3
Port Gibson, N. Y., a425	13 H 5	Port Limbones, Philippine Islands	118 H 9	Porto di S. Maria (port), Italy (on local map)	92 L 2	Portsmouth, R. I., town, 1,040	10 L 3
Port Glasgow (town), Scotland, '91, 14,685	78 G 8	Port Liverpool, Madagascar	112 T 12	Porto di S. Maria (port), Italy (on local map)	92 L 2	Portsmouth (c.b.), Va., '90, 13,268; '97, a20,500	34 L 7
Portglencoe, Ireland	79 H 11			Porto di S. Maria (port), Italy (on local map)	92 L 2	Portsmouth, Va. (on local map)	34 K 3
Portgordon (village), Scotland, '91, 1,254	78 K 4			Porto di S. Maria (port), Italy (on local map)	92 L 2		
Port Graham, Alaska	58 N 7			Porto di S. Maria (port), Italy (on local map)	92 L 2		
Port Greville, Nova Scotia, a1,000	62 E 4			Porto di S. Maria (port), Italy (on local map)	92 L 2		

Portsmouth (Dominica), West Indies 68½ H 8
 Portsmouth (Dominica), West Indies (on local map) 68½ A 11
 Portsmouth Grove, R. I. 10 K 3
 Portsmouth Harbor, England, 75 K 12
 Port Soanahan, Scotland 78 F 7
 Port Soullane, Mauritius 109 M 8
 Portsoy (town), Scotland, '91, 2,061 78 L 4
 Port Stanley, Ontario, '91, 616 60 D 5
 Port Stanley, Wash. 51 C 1
 Port Stephens, Australia 115 J 6
 Port Stevens (Falkland Islands), South America 72 E 14
 Port Stewart, Ireland, '91, 620 79 H 1
 Port Subig, Philippine Islands 118 B 5
 Port-sur-Saône, France 82 N 5
 Port Tamandaré, Brazil 71 L 5
 Port Tampa, Fla., a.c.'95, 1,111 39 L 7
 Port Tampa, Fla. (on local map) 39 H 7
 Port Tampa City, Fla. 39 H 7
 Port Tarofoto, Guam, Ladrones Is. 117 O 2
 Port Tobacco, Md., 132 33 H 5
 Port Tobacco Sta., Md. 33 J 5
 Port Townsend (c.h.), Wash., 4,558 51 C 1
 Port Trevorton, Pa., a450 15 J 5
 Portudal, Africa 111 B 7
 Portugal (kingdom), Europe, '90, 5,082,247 73 H 8
 Portugal (large scale map of) 83
 Portucalete, Bolivia 70 D 8
 Portucalete, Spain 83 J 1
 Portuques, Porto Rico 68½ D 3
 Portuques, Rio (river), Porto Rico 68½ D 4
 Portuquesa River, Venezuela 70 D 2
 Portuquesa, East Africa, Africa (see State of East Africa) 113 L 2
 Portuguese Gulnea (dependency), Africa 111 C 7
 Portuguese West Africa, Africa 112 L 14
 Portumna, Ireland, '91, 1,070 79 E 5
 Port Union, Ontario 60 F 4
 Port Varla, France 82 K 3
 Port-Vendres, France, '91, 3,051 81 J 10
 Port-Vendres, France (on travel map) 74 F 7
 Port Victoria, Africa 109 L 5
 Port Victoria, Morocco 111 C 4
 Portville, N. Y., a900 13 F 7
 Port Vincent, La., a300 45 H 6
 Port Wakefield, Australia, a526 115 F 6
 Port Walcott, Australia 115 B 4
 Port Waltheal, Va. 34 A 5
 Port Washington, N. J. (see Oceanic) 14 H 4
 Port Washington, N. Y., a1,500 11 P 10
 Port Washington, O., '90, 487; '97, a1,200 17 G 4
 Port Washington (c.h.), Wis., s.c.'95, 2,661 24 L 8
 Port Weld, Straits Settlements 105 M 14
 Port William, O., 196 18 C 5
 Port William (village), Scotland, '91, 679 78 G 10
 Port Williams (place), Nova Scotia 62 E 4
 Port Williams, Wash. 51 B 1
 Port Wine, Cal. 56 E 3
 Portwing, Wis. 24 D 1
 Port Yurajan, Guam, Ladrones Is. 117 O 3
 Porum, Ind. Ty. 48 M 4
 Porumbak, Alsó-, Hungary 59 G 6
 Porus, Jamaica 68 H 7
 Posa, Mexico 64 C 2
 Posadas, Argentina, '95, 4,061 72 F 9
 Posadas, Spain, '87, 5,328 83 H 7
 Posa Kob (Mt.), Afghanistan 103 O 2
 Posarevatz, Servia (see Passarowitz) 98 D 4
 Posas Valley, Ariz. 55 A 5
 Posavina (district), Bosnia 89 K 7
 Poscharevatz, Servia (see Passarowitz) 98 D 4
 Poschiavino (river), Switzerland 91 N 6
 Poschiavio, Switzerland 91 N 6
 Poschiavio (district), Switzerland 91 N 5
 Po-se, China 107 H 6
 Posen (province), Germany, '95, 1,828,195 87 G 24
 Posen, Germany, '95, 73,235 87 H 24
 Posen (bezirk), Germany, '95, 1,173,169 87 H 24
 Poseo, Germany (on travel map) 74 N 2
 Poseo, Mich., a100 23 O 7
 Posey, Ill. 21 G 8
 Posey (Co.), Ind., 21,529 19 A 8
 Posey, Ind. Ty. 48 L 2
 Posey Cr., Cal. 57 F 7
 Poseyville, Ind., 571 19 A 8
 Po-shan, China, '98, a35,000, 107½ G 4
 Posh-khona, Russia, est.3,925 97 M 2
 Po-shi-shao (Mts.), China, 107½ G 4
 Poshivka, Russia 97 H 3
 Postionia, Greece 99 H 5
 Postlet Bay, Siberia 107 N 2
 Postlipo, Cabo (cape), Italy 94 S 9
 Posina, British India 104 D 7
 Positano, Italy, '81, 1,906 94 U 10
 Poska, Turkey in Europe 98 B 8
 Poso, Lake, Celebes 116 F 5
 Poso da Piará, Brazil 71 F 7
 Possessera, Germany 87 D 34
 Possession, Pt., Alaska 58 O 6
 Possession, La, Réunion Island 109 L 7
 Possession Bay, Arctic Region 3 H 8

Possession Bay, Canada 59 P 2
 Possession Bay, South America 69 N 14
 Possession Island (Br.), Africa 113 B 4
 Possession Island, Indian Ocean 2 L 6
 Possession Sound, Wash. 51 C 2
 Postalton, England 77 A 6
 Postitz, Austria 90 N 6
 Postneck, Germany, '90, 8,908 86 L 14
 Postruck (Mt.), Austria 90 L 10
 Post, Oreg. 52 E 2
 Post, Tenn. 41 E 2
 Posta, Italy 94 O 9
 Postal, Mo. 31 F 7
 Postavy, Russia 97 F 4
 Post Creek, N. Y., a100 13 J 7
 Poste, France 82 N 3
 Poste, Rivière du (river), Mauritius 109 M 7
 Poste de l'Urre, Kongo Free State 112 N 10
 Poste du Lofol, Kongo Free State 112 N 13
 Postelberg, Austria 90 G 3
 Postfalls, Idaho, a300 50 C 2
 Postiglione, Italy, '81, 2,640 94 S 13
 Postillon Islands, Dutch East India 116 E 6
 Post L, Wis. 24 H 4
 Post Mill Village, Vt. 7 E 7
 Postoak, Ala. 42 F 6
 Postoak, Mo. 31 E 7
 Postoak, N. C. 36 K 3
 Postoak, Tex., a300 46 J 4
 Post Oak Cr., Ind. Ty. 48 L 1
 Post of Arkansas, Ark. (see Arkansas Post) 44 K 6
 Postreito, Santo Domingo 68 D 6
 Posta, Cal. 57 D 6
 Postville, Ia., s.c.'95, 956 28 K 1
 Postville, Neb. 29 G 2
 Pöszelten, Germany 57 A 33
 Potangaussing Bay, Mich. 22 O 5
 Potami, Greece 99 H 5
 Potamos (Acarnania and Etolia), Greece, '89, 1,613 99 A 1
 Potamos (Antikythera), Greece 99 H 9
 Potamos (Cerigo), Greece, '89, 1,333 99 G 8
 Potaro River, British Gulana 70 F 2
 Potato Creek, Ind. 19 C 4
 Potato Butte, Col. 53 M 8
 Potato Hill, Ark. 44 F 5
 Potchefstroom, South African Republic, a5,000 113 H 4
 Potchefstroom (district), South African Republic 113 H 4
 Poteau, Ark. 44 D 5
 Poteau, Ind. Ty., a825 48 N 4
 Poteau Mt., Ark. 44 D 5
 Poteau R., Ind. Ty. 48 N 4
 Potocasi, N. C., a100 36 P 2
 Potect, Tex. 46 J 8
 Po Telibon (Island), Siam 106 D 11
 Potenne, Italy 93 G 4
 Potenza, Italy, '81, 17,978; '95, est.18,400 94 T 13
 Potenza (province), Italy, '81, 524,504; '95, est.546,600 94 U 14
 Potenza Picena, Italy 93 O 8
 Po Terutau (Island), Siam 106 D 11
 Potca, Spain 83 H 1
 Potgieters Rust, South African Republic 113 J 3
 Pothières, France 82 J 5
 Pott, Russia, '82, est.4,785 96 H 7
 Potlida, Turkey in Europe (see Pinaka) 89 F 8
 Potlino, Monte (Mt.), Italy 94 U 15
 Potlodzi, Rumania 98 H 4
 Poto, Africa 112 P 10
 Potokl, Russia 97 J 7
 Potolo, Fla. 39 E 1
 Potomac, Ill., a500 20 K 5
 Potomac, Mont. 49 C 3
 Potomac, Va., a125 34 J 3
 Potomac, W. Va. 35 A 1
 Potomac R., Md. 33 K 6
 Potomac R., Va. 34 J 2
 Potomac R., W. Va. 35 K 1
 Potomac R., N. Br. of, W. Va. 35 H 2
 Potomac R., N. Fk. of, W. Va. 35 H 3
 Potosi, Bolivia, '93, est.20,000 70 D 7
 Potosi (department), Bolivia, '93, est.369,400 70 D 8
 Potosi, Mexico 64 J 5
 Potosi, Nicaragua 66 C 9
 Potosi (c.h.), Mo., 590 31 L 9
 Potosi, Wis., s.c.'95, 454 24 E 9
 Potosia, Ia. 28 A 2
 Potroco, Punta del (point), Cuba 68 C 3
 Potroco, Cal. 57 J 10
 Potrero, Costa Rica 66 K 9
 Potrero, Ciego, Cuba 68 F 2
 Potrero, Mexico 65 H 3
 Potrero Grande, Nicaragua 66 E 9
 Potrero Piedra, Nicaragua 66 L 8
 Potsdam (bezirk), Germany, '95, 1,651,965 85 G 17
 Potsdam, Germany, '95, 58,452 85 H 16
 Potsdam, Germany (on travel map) 74 L 2
 Potsdam, Minn., a125 25 E 5
 Potsdam, N. Y., 3,961 12 N 2
 Potsdam, O., a275 18 B 5
 Potsdamer Bahnhof (station), Berlin, Germany 87 J 31
 Pots Mountain, Ga. 38 C 3
 Pottangow, Germany 87 D 25
 Pottapang Pond, Mass. 8 F 3

Pottawatomie (Co.), Kan., s.c.'95, 16,352 32 F 2
 Pottawatomie (Co.), Okla. 48 H 4
 Pottawatomie and Great Nemaha Ind. Res., Kan. 32 G 2
 Pottawattamie (Co.), Ia., s.c.'95, 46,402 28 B 5
 Pottenedorf, Austria 90 N 8
 Pottenstelo, Austria 90 M 8
 Pottensteln, Germany 86 N 13
 Potter, Ark. 44 D 5
 Potter, Kan. 32 G 2
 Potter, Ky., a100 40 L 4
 Potter, Neb., a150 29 A 2
 Potter, N. Y., a200 13 H 6
 Potter, N. C. 82 N 3
 Potter, Okla. 48 H 2
 Potter (Co.), Pa., 22,778 16 F 3
 Potter, S. Dak. 27 D 2
 Potter (Co.), S. Dak., a.c.'95, 2,464 27 E 1
 Potter (Co.), Tex., 849 47 F 2
 Potter, Wis., a150 24 L 6
 Potterbrook, Pa., a200 16 G 3
 Potterhill, N. Y., a175 12 Q 6
 Potterhill, R. I., a600 10 H 4
 Potter Hollow, N. Y., a300 12 O 7
 Potter L, Vt. 7 B 3
 Potterplace, N. H. 7 G 9
 Potters Bar, England 77 G 4
 Pottersburg, Kan. 32 D 2
 Pottersburg, O., a200 17 O 4
 Pottersdale, Pa. 16 F 4
 Potters Mills, Pa., a175 15 G 5
 Pottersville, England 77 D 2
 Pottersville, Mass. 9 D 6
 Pottersville, Mo. 31 J 11
 Pottersville, N. J., a150 14 E 3
 Pottersville, N. Y., a300 12 P 4
 Pottertown, Ky. 40 D 3
 Potter Valley, Cal., a200 56 B 3
 Potterville, Kan. 32 D 2
 Potterville, Mich., 505 23 M 12
 Potterville, Pa., a175 15 K 3
 Pottery Hill, Ariz. 55 E 3
 Pottersgrove Battlesden, England 77 E 3
 Pottinger Peak, Hongkong 107 E 6
 Pöttmes, Germany 86 P 13
 Potton, England 77 G 2
 Pottshoro, Tex., 286 46 L 4
 Potts Camp, Miss., a175 43 F 1
 Potts Cr., Va. 34 C 5
 Potts Creek, Va. 34 C 5
 Potts Grove, Pa., a200 15 J 4
 Potts Mt., Va. 34 C 5
 Potts Mt., W. Va. 35 F 5
 Pottstown, Ill. 29 F 4
 Pottstown, Pa., 13,285 15 L 6
 Pottsville, Ark., a100 44 G 4
 Pottsville, Ky. 40 C 3
 Pottsville, La. 45 B 3
 Pottsville (c.h.), Pa., '90, 14,117; '97, 16,500 15 K 5
 Po Tubah (Island), Siam 106 D 11
 Potur, Rumaola 98 L 4
 Potwin, Kan., a109 32 F 4
 Poty, Rio (river), Brazil 71 J 5
 Potylicz, Austria 89 P 1
 Pötzelsdorf, Austria 90 C 5
 Pönanec, France, '91, 3,508 80 D 5
 Pouch, Germany 85 J 15
 Poudre d' Or, Mauritius 109 M 7
 Poughkeepsie (c.h.), N. Y., '90, 22,206; '97, a30,000 11 P 8
 Poughkeepsie, N. Y., town 11 N 10
 Poughkeepsie, N. Y. (on local map) 11 N 10
 Poughly, England 77 B 5
 Poughuag, N. Y., a150 11 P 8
 Pougues, France 80 H 5
 Pouillenay, France 82 J 5
 Pouilly, France 82 G 6
 Pouilly-on-Auxois, France 82 J 6
 Pouljol, Le, France 81 B 11
 Poulains, Pointe des (point), France 80 B 5
 Poulaines, France 82 D 6
 Poulan, Ga., a250 38 D 9
 Poulou-Condore Island, French Indo-China (see Condore) 106 H 10
 Poulsen, Mich., a175 23 J 10
 Poulseur, Belgium, '90, 798 84 F 7
 Poultey, Vt., town, 3,031; village, 1,070 7 B 8
 Poultney R., N. Y. 12 Q 4
 Poulton in the Fyde, England 76 F 5
 Pound, Va. 34 C 2
 Pound, Wis., a300 24 K 4
 Poundling Mill, Va., a100 34 E 2
 Poundridge, N. Y., a200 11 P 9
 Poundr, British India 104 G 8
 Pouprey, France 82 D 4
 Pourcieux, France 81 G 11
 Pourrain, France 82 G 5
 Pourru, France 82 L 1
 Pougaystruc, France 81 F 9
 Pouzauges, France 80 E 6
 Pouzay, France 82 B 6
 Poval, British India 105 N 10
 Poveda de la Sierra, Spain 83 L 4
 Poveglia, Italy 92 K 3
 Poverty, Va. 34 D 4
 Poverty Bay, New Zealand 117 G 4
 Poverty Hill, S. C. 37 E 4
 Poverty L, Mich. 22 H 6
 Povienez, Russia, est.776 96 G 3
 Poviiglio, Italy 93 J 5
 Povelio Plaina (Mt.), Servia 88 B 4
 Póvoa de Varzim, Portugal, '78, 10,365 83 C 3
 Povorotna Volcano, Siberia 100 S 3
 Povorotny, Cape, Siberia 107 N 2

Povoá, Brazil 72 G 10
 Povu, Brazil 72 G 9
 Povoanun, Ontario 60 F 1
 Poway, Cal., a100 57 H 10
 Powayon, Germany 57 C 31
 Powaco, Va., a100 34 J 5
 Powder Hole, Mass. 8 O 6
 Powderly, Ky., a275 40 B 6
 Powderly, Tex. 46 M 4
 Powder Milla, Ky. 40 E 6
 Powder R., Mont. 49 L 3
 Powder R., Oreg. 52 H 2
 Powder R., Wyo. 50 N 5
 Powder R., N. Fk. of, Wyo. 50 N 6
 Powder R., S. Fk. of, Wyo. 50 N 6
 Powder River Mts., Oreg. 52 H 1
 Powder Springs, Ga., 262 38 B 4
 Powder Spring Sta., Tenn. 41 O 2
 Powderville, Mont. 49 L 4
 Powell, Neb., 300 29 G 3
 Powell, Ariz. 55 A 4
 Powell, Ark. 44 G 2
 Powell, Ark. 44 L 3
 Powell, Mount, Australia 115 F 4
 Powell, Mt., Col. 53 F 3
 Powell, Ind. Ty. 48 J 7
 Powell, Kan. 32 C 2
 Powell (Co.), Ky., 4,698 40 J 5
 Powell, Miss. 43 E 7
 Powell, O., a325 17 D 4
 Powell, Pa., a250 15 J 3
 Powell, S. Dak. 27 E 1
 Powell, Tex., a100 46 L 5
 Powell Bay, Saint Helena 109 F 7
 Powell Lake, British Columbia 63 E 4
 Powell Mt., Tenn. 41 P 2
 Powell Point, Saint Helena 109 F 7
 Powell R., Tenn. 41 O 2
 Powell R., Va. 34 B 2
 Powell Ridge Mt., Va. 34 B 3
 Powells, W. Va. 35 F 2
 Powells Creek, Australia 115 E 3
 Powell Sidlog, Mo. 31 C 7
 Powells Islands, Antarctic Ocean (see South Orkney Islands) 2 E 7
 Powells Park, Col. 53 B 2
 Powells Point (place), N. C. 36 S 2
 Powells Pt., N. C. 36 S 2
 Powells Sta., Va. 34 G 7
 Powell Sta., Tenn. 41 N 2
 Powellsville, N. C., a175 36 Q 2
 Powellsville, O., a150 18 E 7
 Powellton, Cal. 56 D 3
 Powellton, Va. 34 H 7
 Powellton, W. Va., 491 35 D 4
 Powellville, Ga. 38 B 5
 Powellville, Md., a200 33 N 5
 Powellville, S. C. 37 K 3
 Powellton, Ga., a200 38 F 5
 Powellton, N. C. 36 K 4
 Powellton, Pa. 16 F 5
 Power, N. Dak. 26 G 3
 Power, S. C. 37 D 2
 Power Head, Ireland 79 E 8
 Power Peak, Col. 53 C 3
 Powers, Ala. 42 B 5
 Powers, Ind., a100 19 F 4
 Powers, Ky. 40 G 6
 Powers, Mich., a400 22 F 6
 Powersburg, Ky. 40 G 7
 Powersville, Ga., a175 38 D 6
 Powersville, Ia. 28 H 2
 Powersville, Ky., a100 40 H 3
 Powersville, Mo., a300 30 F 3
 Poweshiek (Co.), Ia., s.c.'95, 18,524 28 H 4
 Powhatan (c.h.), Ark. 44 K 2
 Powhatan, Md., 310 33 E 5
 Powhatan (Co.), Va., 3,791 34 I 5
 Powhatan (c.h.), Va., a100 34 H 5
 Powhatan, W. Va. 35 D 6
 Powhatan Point, O., a650 18 J 5
 Powhattan, Kan., a150 32 G 2
 Powidz, Germany, '95, 1,088 87 H 26
 Powidz See (lake), Germany 87 H 27
 Powla Valley, Pa., a225 15 J 6
 Powal, Me., town, 712 6 C 8
 Pownal, Vt., town, 1,919 7 B 11
 Pownal Center, Vt., a125 7 B 11
 Pownall, Prince Edward Island 82 F 3
 Powri, British India 104 F 7
 Powys Castle, Wales 76 F 7
 Po-yaug-bu (lake), China 107½ F 8
 Poyas (Indian tribe), Honduras 66 L 4
 Poyas (river), Honduras 66 K 4
 Poydras, La. 45 K 7
 Poydras Sta., Ind. 19 B 4
 Poygao L, Wis. 24 J 6
 Poyette, Wis., s.c.'95, 593 24 H 8
 Poynor, Mo. 31 L 11
 Poyssippi, Wis., s.c.'95, 162 24 J 6
 Poza de la Sal, Spain 83 J 2
 Pozaa (Aguadilla), Porto Rico, 68½ C 2
 Pozas (Arcibio), Porto Rico, 68½ E 2
 Pozega, Hungary, '90, 4,077 89 J 6
 Pozega (comitat), Hungary (see Pozsegg) 89 J 6
 Pozega, Servia 98 B 5
 Poznan, Germany (see Posen) 87 H 24
 Pozniakovka, Russia 97 K 6
 Pozo, Cal., a100 57 E 7
 Pozo, Mexico 65 F 1
 Pozoblancos, Spain, '87, 11,556 83 H 6
 Pozo Calvo, Mexico 64 H 5
 Pozo de los Nieves, Pico del (Mt.), Spain 83 N 8
 Pozo Honda, Mexico 64 H 6
 Pozo-Hondo, Porto Rico 68½ F 4
 Pozoritta, Austria 89 R 4
 Pozos, Mexico 65 F 2

Pozos Arroyas, Mexico	65 E 1	Pranhita (river), British India	105 G 10	Prescott (c.h.), Ariz., 1,759	55 C 4	Pretorius (Heldberg), South African Republic	113 O 8
Pozsega (comitat), Hungary, '90, 193, 821	89 J 6	Prankers Pond, Mass.	9 E 3	Prescott (c.h.), Ark., 1,287	44 F 7	Pretorius (Pretaria), South African Republic	113 N 7
Pozsony Hungary (see Pressburg)	89 J 3	Prasin, Point, Solomon Islands	117 K 4	Prescott, Ia., a.c.'95, 434	28 D 5	Pretzsch, Germany, '95, 1,676	85 J 7
Pozsony (comitat), Hungary, '90, 278, 959	89 J 3	Prasoni, Cape, Turkey in Asia	101 B 5	Prescott, Kan., a245	32 H 3	Pretty Butte, N. Dak.	26 A 3
Pozuelo, Punta (point), Porto Rico	68 J 4	Prasso (island), Greece	99 K 2	Prescott, Mass., s.c.'95, town, 401; village, 191	8 E 3	Pretty Prairie, Wls.	24 C 11
Pozuelo, Spain	83 H 4	Prastos, Greece	99 G 6	Prescott, Mich., a200	23 N 9	Pretty Prairie, Kan., a100	32 D 4
Pozzuoli, Italy	94 M 15	Prasura Island, Greece	99 K 3	Prescott, Ontario, '91, 2,919	60 K 3	Preussisch, Germany, '95, 2,058	85 J 16
Pozzuoli, Italy (on local map)	94 S 9	Pratagarrh, British India (see Partabgarh)	104 E 8	Prescott (county), Ontario, '91, 24,173	60 L 2	Preussisch-Eylau, Germany (see Prussia)	85, 86, 87
Pra (river), Africa	111 F 9	Partabgarh, British India	104 J 8	Prescott, Wash., 313	51 G 3	Preussische Range, Idaho	50 H 7
Praca, Bosnia	80 K 8	Pratas Island, China	107 J 12	Prescott, Wis., s.c.'95, 966	24 A 5	Prevelles, France	82 A 4
Prachattz, Austria	90 J 5	Prater Cr., Oreg.	52 G 3	Prescott, Pa.	55 C 3	Prevesa, Turkey in Europe, a6,000	98 C 10
Prachattz, Austria (on travel map)	74 M 4	Pratigau (valley), Switzerland (see Prättigau)	37 C 2	Prescottville, Pa.	16 E 4	Preville, Turkey in Europe	98 B 5
Pra Chant, French Indo-China	106 G 9	Prato, Italy, '81, 15,510	93 K 7	Presegle, Italy	193 H 3	Previdi, Turkey in Europe	98 B 5
Prad, Austria	90 B 10	Prato Magno (Mts.), Italy	93 L 7	Preservation Inlet, New Zealand	117 A 9	Previdi, Turkey in Europe	98 B 5
Pradelles, France	81 J 8	Pratola, Italy, '81, 7,077	94 P 10	Preslio (Co.), S. Dak., s.c.'95, 628	27 D 3	Prez, France	82 M 4
Prades, France	81 H 10	Pratt (Co.), Kan., s.c.'95, 4,583	32 D 4	Preslio (Co.), S. Dak., s.c.'95, 628	27 D 3	Prez, France	82 M 4
Prades, France (on travel map)	74 F 7	Pratt (c.h.), Kan., s.c.'95, 1,330	32 D 4	Preslio (Co.), S. Dak., s.c.'95, 628	27 D 3	Prez, France	82 M 4
Pradiers, Point, Canada	63 J 2	Pratt, Minn.	25 D 6	Preslio (Co.), S. Dak., s.c.'95, 628	27 D 3	Prez, France	82 M 4
Prado Brazil	71 K 7	Pratt, N. C.	36 M 3	Preslio (Co.), S. Dak., s.c.'95, 628	27 D 3	Prez, France	82 M 4
Prado, Chile	72 H 14	Pratt (Co.), S. Dak., s.c.'95, 186	27 D 2	Preslio (Co.), S. Dak., s.c.'95, 628	27 D 3	Prez, France	82 M 4
Præstø, Denmark, '90, 1,500	88 L 6	Pratt, W. Va.	35 D 2	Preslio (Co.), S. Dak., s.c.'95, 628	27 D 3	Prez, France	82 M 4
Præstø (amt), Denmark, '90, 100,649	88 L 6	Pratt, Wis., a100	25 D 2	Preslio (Co.), S. Dak., s.c.'95, 628	27 D 3	Prez, France	82 M 4
Præstø Rugt (bay), Denmark	88 L 6	Pratt, Wyo.	50 P 8	Preslio (Co.), S. Dak., s.c.'95, 628	27 D 3	Prez, France	82 M 4
Prag, Austria (see Prague)	90 J 3	Prattburg, Kan.	32 D 4	Preslio (Co.), S. Dak., s.c.'95, 628	27 D 3	Prez, France	82 M 4
Praga, Russia	97 C 5	Pratt City, Ala., 1,946	42 D 3	Preslio (Co.), S. Dak., s.c.'95, 628	27 D 3	Prez, France	82 M 4
Praga, Novala, Russia, est. 10,421	97 J 7	Prattville, Switzerland, '88, 1,768	91 F 2	Preslio (Co.), S. Dak., s.c.'95, 628	27 D 3	Prez, France	82 M 4
Praga, Russia (on travel map)	74 P 2	Prattville, N. Dak.	26 G 1	Preslio (Co.), S. Dak., s.c.'95, 628	27 D 3	Prez, France	82 M 4
Prägergarten, Austria	90 K 7	Prattville, N. Y.	13 K 5	Preslio (Co.), S. Dak., s.c.'95, 628	27 D 3	Prez, France	82 M 4
Prager Paas, Switzerland	91 J 3	Prättigau (valley), Switzerland	91 M 4	Preslio (Co.), S. Dak., s.c.'95, 628	27 D 3	Prez, France	82 M 4
Pragerhof, Austria	90 M 11	Pratt Jc., Wis.	24 H 4	Preslio (Co.), S. Dak., s.c.'95, 628	27 D 3	Prez, France	82 M 4
Prägraten, Austria	90 E 9	Pratt Point, Ascension Island	109 C 6	Preslio (Co.), S. Dak., s.c.'95, 628	27 D 3	Prez, France	82 M 4
Prags, Alt, Austria	90 E 10	Prattsburg, Ga., a125	38 C 6	Preslio (Co.), S. Dak., s.c.'95, 628	27 D 3	Prez, France	82 M 4
Prague (city), Austria, '90, 182,530	90 J 3	Prattsville, N. Y., 607	13 H 6	Preslio (Co.), S. Dak., s.c.'95, 628	27 D 3	Prez, France	82 M 4
Prague (with suburbs), Austria, '90, 310,483	90 J 3	Pratts Hollow, N. Y., a300	12 L 6	Preslio (Co.), S. Dak., s.c.'95, 628	27 D 3	Prez, France	82 M 4
Prague, Austria (on travel map)	74 D 3	Pratts Jc., Mass.	9 B 3	Preslio (Co.), S. Dak., s.c.'95, 628	27 D 3	Prez, France	82 M 4
Prague, Minn. (see New Prague)	25 D 5	Prattville, Ark.	44 G 6	Preslio (Co.), S. Dak., s.c.'95, 628	27 D 3	Prez, France	82 M 4
Prague, Neb., a350	29 H 2	Prattville, N. Y., 384	12 O 7	Preslio (Co.), S. Dak., s.c.'95, 628	27 D 3	Prez, France	82 M 4
Praha, Neb.	29 G 2	Prattville, N. Y., town, 876	11 R 8	Preslio (Co.), S. Dak., s.c.'95, 628	27 D 3	Prez, France	82 M 4
Praha, N. Dak.	26 G 1	Prattville (c.h.), Ala., 724	42 D 6	Preslio (Co.), S. Dak., s.c.'95, 628	27 D 3	Prez, France	82 M 4
Prahaq, France	80 E 6	Prattville, Cal.	56 D 2	Preslio (Co.), S. Dak., s.c.'95, 628	27 D 3	Prez, France	82 M 4
Prahan (suburb of Melbourne), Australia, est. 36,451	115 C 2	Prattville, Mich., a150	23 M 14	Preslio (Co.), S. Dak., s.c.'95, 628	27 D 3	Prez, France	82 M 4
Praha, Africa	111 F 9	Prattville Jc., Ala.	42 E 6	Preslio (Co.), S. Dak., s.c.'95, 628	27 D 3	Prez, France	82 M 4
Praia Grande Bay, Brazil	71 K 2	Prau Ila, Sumatra	116 A 4	Preslio (Co.), S. Dak., s.c.'95, 628	27 D 3	Prez, France	82 M 4
Praia, Brazil	71 G 4	Präusnitz, Germany, '95, 1,870	87 K 25	Preslio (Co.), S. Dak., s.c.'95, 628	27 D 3	Prez, France	82 M 4
Prairie, Ala., 250	42 C 6	Praust, Germany	87 D 28	Preslio (Co.), S. Dak., s.c.'95, 628	27 D 3	Prez, France	82 M 4
Prairie (Co.), Ark., 11,374	44 J 5	Prauthoy, France	82 L 5	Preslio (Co.), S. Dak., s.c.'95, 628	27 D 3	Prez, France	82 M 4
Prairie, Grande, Canada	63 G 3	Právia, Spain, '87, 9,234	83 F 1	Preslio (Co.), S. Dak., s.c.'95, 628	27 D 3	Prez, France	82 M 4
Prairie, Miss., a100	43 G 3	Prawle Point, England	75 E 13	Preslio (Co.), S. Dak., s.c.'95, 628	27 D 3	Prez, France	82 M 4
Prairie, Okla.	48 G 1	Pray, Wis.	24 E 6	Preslio (Co.), S. Dak., s.c.'95, 628	27 D 3	Prez, France	82 M 4
Prairie, La (county), Quebec, '01, 10,900	61 G 8	Praya, Cidade da, Cape Verde Islands	109 C 2	Preslio (Co.), S. Dak., s.c.'95, 628	27 D 3	Prez, France	82 M 4
Prairie, La, Quebec, '91, 1,246	61 H 8	Praya, Portugal	83 D 8	Preslio (Co.), S. Dak., s.c.'95, 628	27 D 3	Prez, France	82 M 4
Prairie, Wash.	51 C 1	Praye, France	82 N 4	Preslio (Co.), S. Dak., s.c.'95, 628	27 D 3	Prez, France	82 M 4
Prairie Center, Ill., a200	20 H 3	Prazzo, Italy	93 B 6	Preslio (Co.), S. Dak., s.c.'95, 628	27 D 3	Prez, France	82 M 4
Prairie Center, Neb.	29 E 3	Preachersville, Ky., a100	40 G 5	Preslio (Co.), S. Dak., s.c.'95, 628	27 D 3	Prez, France	82 M 4
Prairie City, Ill., 812	20 E 4	Preanger (regency), Java	116 C 6	Preslio (Co.), S. Dak., s.c.'95, 628	27 D 3	Prez, France	82 M 4
Prairie City, Ia., s.c.'95, 755	28 G 4	Preble, L., Me.	6 G 1	Preslio (Co.), S. Dak., s.c.'95, 628	27 D 3	Prez, France	82 M 4
Prairie City, Mo., a150	31 D 8	Preble, N. Y., a250	12 K 6	Preslio (Co.), S. Dak., s.c.'95, 628	27 D 3	Prez, France	82 M 4
Prairie City, Oreg., 222	52 G 2	Preble (Co.), O., 23,421	18 A 5	Preslio (Co.), S. Dak., s.c.'95, 628	27 D 3	Prez, France	82 M 4
Prairie Cr., Fla.	39 N 8	Preble I., Me.	6 J 7	Preslio (Co.), S. Dak., s.c.'95, 628	27 D 3	Prez, France	82 M 4
Prairie Cr., Neb.	29 F 2	Precept, Neb.	29 E 3	Preslio (Co.), S. Dak., s.c.'95, 628	27 D 3	Prez, France	82 M 4
Prairie Cr., Wyo.	50 O 5	Précept (Martinique), West Indies	68 J 4	Preslio (Co.), S. Dak., s.c.'95, 628	27 D 3	Prez, France	82 M 4
Prairie Creek, Ind., a300	19 B 6	Prechistol, Russia	97 J 4	Preslio (Co.), S. Dak., s.c.'95, 628	27 D 3	Prez, France	82 M 4
Prairie Depot, O., a375	17 C 2	Prechlau, Germany	87 E 25	Preslio (Co.), S. Dak., s.c.'95, 628	27 D 3	Prez, France	82 M 4
Prairie Dog Cr., Kan.	32 B 2	Precl, Italy	94 O 9	Preslio (Co.), S. Dak., s.c.'95, 628	27 D 3	Prez, France	82 M 4
Prairie du Chien (c.h.), Wis., s.c.'95, 3,286	24 D 8	Preçy, France	82 E 2	Preslio (Co.), S. Dak., s.c.'95, 628	27 D 3	Prez, France	82 M 4
Prairie du Rocher, Ill., 408	21 E 9	Preçy-sons-Thill, France	82 J 6	Preslio (Co.), S. Dak., s.c.'95, 628	27 D 3	Prez, France	82 M 4
Prairie du Sac, Wis., s.c.'95, 616	24 G 8	Preçy, Austria	90 H 11	Preslio (Co.), S. Dak., s.c.'95, 628	27 D 3	Prez, France	82 M 4
Prairie Farm, S. Dak.	27 H 2	Predpriate (Island), Low Archipelago (see Fakania)	117 N 8	Preslio (Co.), S. Dak., s.c.'95, 628	27 D 3	Prez, France	82 M 4
Prairie Farm, Wis., a150	24 C 4	Preemption, Ill., a175	20 D 3	Preslio (Co.), S. Dak., s.c.'95, 628	27 D 3	Prez, France	82 M 4
Prairie Grove, Ark., 412	44 D 3	Preetz, Germany, '95, 4,748	85 D 11	Preslio (Co.), S. Dak., s.c.'95, 628	27 D 3	Prez, France	82 M 4
Prairie Grove, Ia.	28 F 5	Pregel (river), Germany	87 C 33	Preslio (Co.), S. Dak., s.c.'95, 628	27 D 3	Prez, France	82 M 4
Prairiehill, Mo., a100	30 G 6	Pregnalls, S. C., a100	37 H 5	Preslio (Co.), S. Dak., s.c.'95, 628	27 D 3	Prez, France	82 M 4
Prairie Home, Ill.	21 H 6	Prepopia, Turkey in Europe	98 K 7	Preslio (Co.), S. Dak., s.c.'95, 628	27 D 3	Prez, France	82 M 4
Prairie Home, La.	45 D 3	Prelatinga, River, Brazil	71 H 4	Preslio (Co.), S. Dak., s.c.'95, 628	27 D 3	Prez, France	82 M 4
Prairiehome, Mo., a200	31 G 7	Prell, Russia	97 F 3	Preslio (Co.), S. Dak., s.c.'95, 628	27 D 3	Prez, France	82 M 4
Prairie L., Neb.	29 G 2	Prelouc, Austria	90 L 3	Preslio (Co.), S. Dak., s.c.'95, 628	27 D 3	Prez, France	82 M 4
Prairie Jc., Minn.	25 B 6	Premery, France	80 J 5	Preslio (Co.), S. Dak., s.c.'95, 628	27 D 3	Prez, France	82 M 4
Prairie L., S. Dak.	27 G 1	Premetl, Turkey in Europe, 3,000	98 C 8	Preslio (Co.), S. Dak., s.c.'95, 628	27 D 3	Prez, France	82 M 4
Prairie Lea, Tex., a200	46 K 8	Premium Point, N. Y.	11 S 12	Preslio (Co.), S. Dak., s.c.'95, 628	27 D 3	Prez, France	82 M 4
Prairie Plains, Tex., a200	46 M 7	Premontré, France	82 G 1	Preslio (Co.), S. Dak., s.c.'95, 628	27 D 3	Prez, France	82 M 4
Prairie Point, Miss., a200	43 H 4	Premuda (Island), Austria	89 F 7	Preslio (Co.), S. Dak., s.c.'95, 628	27 D 3	Prez, France	82 M 4
Prairie Point (Martinique), West Indies	68 J 4	Prenešina Station, Italy	92 E 11	Preslio (Co.), S. Dak., s.c.'95, 628	27 D 3	Prez, France	82 M 4
Prairie Queen, S. Dak.	27 G 2	Prentice, Ill., a200	20 E 6	Preslio (Co.), S. Dak., s.c.'95, 628	27 D 3	Prez, France	82 M 4
Prairie R., Minn.	25 D 2	Prentice, Wls., a400	24 F 3	Preslio (Co.), S. Dak., s.c.'95, 628	27 D 3	Prez, France	82 M 4
Prairie R., Wis.	24 G 4	Prentice Bay, Mich.	22 N 6	Preslio (Co.), S. Dak., s.c.'95, 628	27 D 3	Prez, France	82 M 4
Prairie, Rivière des, Quebec	61 H 7	Prentice Jc., Wls.	24 F 3	Preslio (Co.), S. Dak., s.c.'95, 628	27 D 3	Prez, France	82 M 4
Prairieburg, Ia., a250	28 L 3	Prentiss, Me., town, 401	6 G 5	Preslio (Co.), S. Dak., s.c.'95, 628	27 D 3	Prez, France	82 M 4
Prairieeton, Ind., a300	19 B 6	Prentiss (Ca.), Miss., 13,679	43 G 1	Preslio (Co.), S. Dak., s.c.'95, 628	27 D 3	Prez, France	82 M 4
Prairieeton, Ill.	21 F 8	Preng, Russia	97 D 4	Preslio (Co.), S. Dak., s.c.'95, 628	27 D 3	Prez, France	82 M 4
Prairieview, Ark., a150	44 E 4	Prengau, Germany, '95, 19,689	85 P 18	Preslio (Co.), S. Dak., s.c.'95, 628	27 D 3	Prez, France	82 M 4
Prairie View, Ill.	20 K 1	Prenglow, Germany (see Prenglau)	74 L 2	Preslio (Co.), S. Dak., s.c.'95, 628	27 D 3	Prez, France	82 M 4
Prairieville, Kan., a100	32 C 2	Prenglow, Germany (see Prenglau)	74 L 2	Preslio (Co.), S. Dak., s.c.'95, 628	27 D 3	Prez, France	82 M 4
Prairieville, Mich., a300	23 K 13	Prenglow, Germany (see Prenglau)	74 L 2	Preslio (Co.), S. Dak., s.c.'95, 628	27 D 3	Prez, France	82 M 4
Prairieville, Tex., a200	46 L 5	Prenglow, Germany (see Prenglau)	74 L 2	Preslio (Co.), S. Dak., s.c.'95, 628	27 D 3	Prez, France	82 M 4
Prairie, Ky., a275	49 M 6	Prenglow, Germany (see Prenglau)	74 L 2	Preslio (Co.), S. Dak., s.c.'95, 628	27 D 3	Prez, France	82 M 4
Prajan, Italy	94 U 10	Prenglow, Germany (see Prenglau)	74 L 2	Preslio (Co.), S. Dak., s.c.'95, 628	27 D 3	Prez, France	82 M 4
Prajan, Greece, '89, 1,642	99 D 1	Prenglow, Germany (see Prenglau)	74 L 2	Preslio (Co.), S. Dak., s.c.'95, 628	27 D 3	Prez, France	82 M 4
Prajanberg (Mt.), Cape Colony	113 F 6	Prenglow, Germany (see Prenglau)	74 L 2	Preslio (Co.), S. Dak., s.c.'95, 628	27 D 3	Prez, France	82 M 4
Prajan, Sum.	106 E 8	Prenglow, Germany (see Prenglau)	74 L 2	Preslio (Co.), S. Dak., s.c.'95, 628	27 D 3	Prez, France	82 M 4
Prajan (river), Slam	106 D 8	Prenglow, Germany (see Prenglau)	74 L 2	Preslio (Co.), S. Dak., s.c.'95, 628	27 D 3	Prez, France	82 M 4
Prajan, Africa	111 F 8	Prenglow, Germany (see Prenglau)	74 L 2	Preslio (Co.), S. Dak., s.c.'95, 628	27 D 3	Prez, France	82 M 4
Prajan, Switzerland	91 A 5	Prenglow, Germany (see Prenglau)	74 L 2	Preslio (Co.), S. Dak., s.c.'95, 628	27 D 3	Prez, France	82 M 4

Prince Albert Cape, Arctic Region	3 O 7	Princeville, Ill.	641	20 F 4	Prome (division), Burma	106 B 5	Providence Channel, North East,	
Prince Albert Cape, Canada	59 E 2	Prince William, Lower, New Brunswick		62 C 4	Promontory Plateau, Col.	53 B 2	Bahama Islands	67 G 2
Prince Albert Land, Arctic Region	3 E 8	Prince William (Co.), Va., 9,805	34 J 3	62 C 4	Promethua Peak, Nev.	54 F 3	Providence Channel, North West,	
Prince Albert Land, Canada	59 H 2	Prince William Station, New Brunswick		62 B 4	Promina (Alt.), Austria	89 H 8	Bahama Islands	67 F 1
Prince Albert Road, Cape Colony	113 F 7	Prince William Sound, Alaska	58 Q 6	112 L 14	Promise, Plains of, Australia	115 F 3	Providence Forge, Va.	34 J 6
Prince Albert Sound, Arctic Region	3 E 8	Princeza Amella, Fort, Africs		94 S 14	Promise, N. C.	36 P 5	Providence Hill, Australia	115 E 2
Prince Albert Sound, Canada	59 G 2	Principato Alteriore (province), Italy (see Salerno)		94 R 13	Promised Land, N. Y.	11 S 10	Providence Island, Africa	109 L 5
Prince Alfred, Cape Colony, '91, 501	113 D 7	Principato Ultraiore (province), Italy (see Avellino)		94 R 13	Promontore, Hungary	89 K 4	Providence Island, New, Bahama Islands	67 G 2
Prince Bay, N. Y., a850	11 O 15	Principe, Isla do (island), Africa		111 II 10	Promontore, Cape, Austria	89 E 7	Providence Island, Old, Colombia	66 O 6
Prince Bay, (Tobago), West Indies	68 1/2 J 12	Principato Ultraiore (province), Italy (see Salerno)		94 R 13	Promontory, Utah	54 K 1	Providence Island, Oceania (see Ujelang)	117 H 2
Prince Charles Foreland, Spitzbergen	3 N 9	Principe, Ciudad del, Cuba (see Puerto Principe)		68 G 3	Promontory Bluffs, Col.	55 H 7	Providence Mts., Cal.	57 K 8
Prince Consort Bank, East India Islands	116 D 3	Principe (province), Philippine Islands, '87, 3,268		118 C 4	Promontory Butte, Ariz.	55 E 4	Providence R., R. I.	10 K 3
Prince Edward (county), Ontario, '91, 18,892	60 II 3	Principe Castle, Havana, Cuba	68 II 1	33 L 2	Promontory Sallmas, Peru	70 B 6	Providencia, Nueva, Venezuela	70 E 2
Prince Edward (Co.), Va., 14,694	34 F 6	Principe, Md., a100	33 L 2	52 E 2	Promontory Light House, British India	105 N 12	Providenciales (island), Bahama Islands	67 J 4
Prince Edward Island, Canada (large scale map of)	62	Principeville (c.h.), Oreg., 460	52 E 2	38 F 6	Pronis (river), Russia	97 H 5	Provincetown, Mass., a.c.'95, town, 4,555; vil., 4,555	8 O 4
Prince Edward Island (province), Canada, '91, 109,078	59 S 7	Pringle, Ga.	38 F 6	27 A 3	Pronsk, Russia, est.1,971	96 G 5	Provincetown Harb., Mass.	8 O 4
Prince Edward Islands, Indian Ocean	2 K 6	Pringle, S. Dak.	27 A 3	84 E 5	Pronto, Ala.	42 F 7	Province Wellesley, Straits Settlements, '91, 111,700	105 N 14
Prince Frederick Henry Island, New Guinea (Dutch)	116 J 6	Prinsenhage, Netherlands, commune, '94, est.7,832		84 E 5	Protopang, French Indo-China	106 E 3	Provlis, France, '91, 8,340	82 G 3
Prince Fredericktown (c.h.), Md., a400	33 K 5	Prinslo, South African Republic	113 N 7	105 F 12	Prophet, Tomb of the, Palestine	102 C 3	Provlus, France (on travel map)	74 F 4
Prince George (Co.), Md., 26,080	33 J 4	Printina, Siam	105 F 12	66 M 6	Propetstow, Ill., 694	20 F 2	Provlus Island, Colombia	70 A 2
Prince George (Co.), Va., 7,872	34 J 6	Prinzapouka, Nicaragua	66 M 6	66 L 6	Propolis, Russia	97 II 5	Provlus Island, Costa Rica	66 N 10
Prince George (c.h.), Va.	34 J 6	Prinzapouka District, Nicaragua	66 L 6	66 L 6	Propontis (sea), Turkey in Europe (see Sea of Marmora)	98 L 8	Provlus, Ill.	21 A 9
Prince of Wales Bank, East India Islands	116 D 3	Prinzapouka, Rio (river), Nicaragua	66 L 6	83 D 1	Proposed Dyke, Netherlands	84 G 3	Provlus (Tp.), Ill.	21 B 9
Prince of Wales Cape, Alaska	58 F 4	Prior, Cabo (cape), Spain	83 D 1	83 D 1	Proposed Federal District, Brazil	71 H 7	Provo, S. Dak.	27 A 3
Prince of Wales I., Alaska	58 X 9	Priorio Grande, Cabo (cape), Spain	83 D 1	25 D 5	Proposed State Capital, Site of, Brazil	71 J 7	Provo City (c.h.), Utah, a.c.'95, 5,992	54 L 2
Prince of Wales Island, Arctic Region	3 F 8	Priorio, Spain	83 D 1	77 C 6	Propra, Brazil	71 K 6	Prowers, Col.	53 N 6
Prince of Wales Island, Arctic Region	3 F 10	Priorlake, Minn., s.c.'95, 149	25 D 5	77 C 6	Propra, Wexl (bay), Germany	85 D 18	Prowers (Co.), Col., 1,969	53 O 7
Prince of Wales Island, Australia	115 G 2	Priors Dean, England	77 C 6	77 C 2	Prosen Water, Scotland	78 K 6	Prozor, Bosnia	89 J 8
Prince of Wales Island, Canada	59 L 2	Priors Hardwick, England	77 C 2	77 C 2	Prostlo, Switzerland, '88, 143	91 J 6	Prshvialsk, Central Asia, est. 3,356	100 K 4
Prince of Wales Island, Straits Settlements	105 M 14	Priors Marston, England	77 C 2	77 C 2	Prostkaun, Germany	87 L 26	Prudhnik, Austria	89 O 2
Prince of Wales Strait, Arctic Region	3 E 8	Priory Hill, England	77 C 2	97 G 6	Prostkuraf, Russia, est.20,029	97 F 7	Prud, Russia	97 F 5
Prince Oscar Land, Spitzbergen	3 O 8	Prjpet (river), Russia	97 G 6	98 D 6	Prostna (river), Germany	87 H 26	Prudence, Okla.	48 F 2
Prince Patrick Island, Arctic Region	3 E 7	Prishtina, Turkey in Europe est.17,550	98 D 6	54 B 2	Prostna (river), Russia (on travel map)	97 A 6	Prudence I., R. I.	10 K 3
Prince Patrick Land, Arctic Region	3 E 8	Prison Hill, Nev.	54 B 2	98 C 6	Prosna (river), Russia (on travel map)	74 O 3	Prudeville, Mich.	23 M 9
Prince Regent Inlet, Arctic Region	3 G 8	Prisrend, Turkey in Europe, est.30,000	98 C 6	98 D 6	Prospect, Conn., town, 445	10 D 4	Prudhee Island, Australia	115 C 2
Prince Regents River, Australia	115 D 3	Prishtina, Turkey in Europe (see Prishtina)	98 D 6	40 C 3	Prospect, Idaho	50 II 6	Prudhoe Land, Greenland	3 H 7
Prince Reservoir, Col.	53 N 6	Pritchard, Ky.	40 C 3	39 P 5	Prospect, Me., town, 697	6 F 6	Prudnet, Ky.	40 II 3
Prince Rupert Bluff (Dominica), West Indies	68 1/2 A 11	Pritchards, Fla.	39 P 5	23 L 12	Prospect, Nev.	54 F 3	Prudton, Ala.	42 B 1
Prince Head, Mass.	8 E 7	Pritchardsville, Mich., a150	23 L 12	37 G 7	Prospect, Nova Scotia	62 F 5	Prum, Germany, '95, 2,742	86 M 3
Princes Island (Portuguese), Africa	111 H 10	Pritchardville, S. C.	37 G 7	77 K 4	Prospect, O., 830	17 D 4	Prum (river), Germany	86 M 3
Princes Islands, Dutch East India	116 B 6	Prittwell, England	77 K 4	85 G 15	Prospect, Oreg.	52 C 4	Prunay, France	82 D 4
Princes Islands, Turkey in Asia	101 C 2	Pritzerbe, Germany, '95, 1,854	85 G 15	87 D 24	Prospect, Pa., 343	16 C 5	Prunell (river), France	81 M 11
Princesa, Ky.	40 L 4	Pritzerbe, Germany, '95, 1,854	85 G 15	85 F 15	Prospect, Va., a275	34 F 6	Pruntrut, Switzerland (see Porrentruy)	91 D 2
Princesa, Puerto (port), Philippine Islands	116 E 3	Pritzel, Germany	87 D 24	81 K 8	Prospect, Wis.	24 F 11	Pruntytown, W. Va., a400	35 F 2
Princess Anne (c.h.), Md., 865	33 N 6	Pritzwalk, Germany, '95, 6,816	85 F 15	74 G 6	Prospect, Wisc.	40 E 5	Pruso, Germany, '89, 1,191	99 E 3
Princess Anne (Co.), Va., 9,510	34 L 7	Privas, France, '91, 7,312	81 K 8	37 H 4	Prospect Harbor, Me.	6 G 7	Prussia (kingdom), Germany, '95, 31,849,795	85, 86, 87
Princess Anne (c.h.), Va., a200	34 L 7	Privas, France (on travel map)	74 G 6	37 H 4	Prospect Hill, Mass.	9 B 2	Prussia, Rhenish (province), Germany (see Rhine)	86 M 4
Princess Anne Sta., Va.	34 L 7	Privateer, S. C.	37 H 4	94 O 12	Prospect Hill, Mass.	9 E 2	Prussia, East (province), Germany, '95, 2,005,978	87 D 31
Princess Bay, N. Y.	11 O 15	Privernum, Italy (see Piperno)	94 O 12	36 N 3	Prospect Hill, Mass.	9 E 2	Prussia, West (province), Germany, '95, 1,494,114	87 E 26
Princess Charlotte Bay, Australia	115 G 2	Privetts, S. C.	37 K 4	89 K 3	Prospect Hill, Mass.	9 E 2	Prussia (kingdom), Germany, (on travel map)	74 K 2
Princesses Royal Island, British Columbia	63 D 3	Privitz, Hungary	89 K 3	97 J 8	Prospect Hill, N. Y.	12 M 5	Prussia Eylsu, Germany, '95, 3,413	87 D 31
Princesses Royal Islands, Arctic Region	3 E 8	Privolnoe (South Russia), Russia	97 J 8	96 J 8	Prospect Hill, N. Y.	12 M 5	Prussialo Friedland, Germany, '95, 3,714	87 E 24
Princeton, Ala.	42 E 1	Privolnoe (Trans-Caucasia), Russia	96 J 8	98 C 6	Prosperity, Ill.	21 G 9	Prussian Holland, Germany, '95, 5,087	87 D 30
Princeton (c.h.), Ark., 164	44 G 7	Prizren, Turkey in Europe (see Prizren)	98 C 6	94 K 13	Prosperity, Mo.	31 D 10	Prussian Saxony, Germany (see Saxony)	85 II 14
Princeton, British Columbia	63 F 4	Prizor, Bosnia	89 H 7	89 H 7	Prosperity, N. C.	36 L 4	Prussian Silesia, Germany (see Silesia)	87 L 24
Princeton, Cal., a200	56 C 3	Prjevalsky Mountains, Tibet.	107 D 3	89 J 7	Prosperity, Pa., a175	16 B 6	Prussia Stargard, Germany, '95, 7,741	87 E 27
Princeton, Cal., a200	56 C 3	Prnjavor, Bosnia	89 J 7	89 K 3	Prosperity, S. C., 565	37 E 3	Prussia Roda, New Guinea (German)	116 H 2
Princeton, Mt., Col.	53 F 5	Prohen, Deutsch, Hungary	89 K 3	56 C 2	Prosperity, W. Va.	35 D 5	Pruth (river), Anstria	89 Q 3
Princeton, Idaho, a100	50 C 3	Proberta, Cal.	56 C 2	116 D 6	Prosperity, W. Va.	35 D 5	Pruth (river), Rumania	98 L 2
Princeton (c.h.), Ill., 3,396	20 G 3	Proboling, Java	116 D 6	75 C 13	Prosperous Bay, Saint Helena	109 F 7	Prutso, South African Republic	113 J 3
Princeton (c.h.), Ind., 3,076	19 A 8	Probus, England	75 C 13	96 H 6	Prosperportown, N. J., a125	14 G 5	Prutz, Austria	90 B 9
Princeton, Ia., s.c.'95, 381	28 N 4	Prochno, Russia	96 H 6	94 Q 13	Prosser, Mount, Australia	115 H 4	Prutzy, Russia, est.8,025	97 D 5
Princeton, Kan., a300	32 G 3	Procida, Italy	94 Q 13	94 R 9	Prosser, Neb., a150	29 F 3	Pryor, Mont.	49 H 4
Princeton (c.h.), Ky., 1,857	40 A 6	Procida Channel, Italy	94 R 9	94 P 13	Prosser, Wash., a200	51 F 3	Pryor Gap, Mont.	49 H 4
Princeton, Me., town, 1,027	6 H 5	Procida Island, Italy, '81, 13,131	94 P 13	94 R 9	Prossnitz, Austria, '90, 21,192	89 H 3	Pryor Mts., Mont.	49 H 4
Princeton, Mass., a.c.'95, town, 952; vil., a150	8 G 3	Procida Island, Italy (on local map)	94 R 9	35 D 4	Prostken, Germany	87 E 25	Pryorsburg, Ky., 227	40 C 3
Princeton (c.h.), Minn., s.c.'95, 1,087	25 D 4	Proclous, W. Va.	35 D 4	53 N 1	Prostken, Germany (on travel map)	74 Q 2	Pryors Cr., Mont.	49 H 4
Princeton (c.h.), Mo., 1,410	30 E 4	Proctor, Col.	53 N 1	48 K 4	Prostkeon, Honduras	66 H 5	Pryors Sta., Ky.	40 C 3
Princeton, Mont.	49 C 3	Proctor, Ind. Ty.	48 K 4	40 J 5	Prostkeon, Ga.	38 C 2	Przasoz, Russia, est.8,426	97 C 5
Princeton, Neb., a100	29 H 3	Proctor, Ky., 277	40 J 5	31 G 8	Prostkeon, Kan., a100	32 C 4	Przedboz, Russia, est.5,907	97 B 6
Princeton, N. J., s.c.'95, 3,488	14 F 4	Proctor, Mo.	31 G 8	36 B 4	Prostkeon, N. Y., a300	13 E 6	Przemysl, Anstria, '90, 35,209	89 O 2
Princeton, N. C., 248	36 N 4	Proctor, Mo., N. C., a125	36 B 4	15 J 4	Prostkeon, N. Y., Wash.	51 B 1	Przemyslany, Anstria	89 Q 2
Princeton, Pa., a350	16 B 5	Proctor, Pa.	15 J 4	46 J 6	Prostem, Mo.	31 G 11	Przeworek, Austria	89 O 1
Princeton, S. C., 195	37 D 3	Proctor, Pa., a200	46 J 6	7 B 8	Prostemus, Tenn.	41 C 2	Przibram, Austria (see Pflibram)	90 J 4
Princeton, Tex., a175	46 L 4	Proctor, Tex.	46 J 6	35 E 1	Prostkaun, Germany	87 E 25	Psakhna, Greece, '89, 1,178	99 J 3
Princeton (c.h.), W. Va., 320	35 D 6	Proctor, Vt., town, 1,758	7 B 8	9 E 2	Prostkeon, N. Y., Wash.	51 B 1	Psaki, Cape, Greece	99 K 7
Princeton, Wis., s.c.'95, 1,195	24 H 7	Proctor, W. Va., a250	35 E 1	9 E 2	Prostkeon, N. Y., Wash.	51 B 1	Psara, Nea, Greece, '89, 432	99 J 4
Princeton Depot, Mass.	8 G 3	Proctors Landing, Ia.	45 K 7	7 D 9	Prostkeon, N. Y., Wash.	51 B 1	Psara, Turkey in Asia	99 N 3
Princeton Jct., N. J.	14 F 4	Proctorsville, Vt.	7 D 9	30 E 5	Prostkeon, N. Y., Wash.	51 B 1	Psara (island), Turkey in Asia (see Ipsara)	101 A 3
Princeton Jct., Tenn.	41 F 1	Proctorville, Mo.	30 E 5	18 F 8	Prostkeon, N. Y., Wash.	51 B 1	Psari (Elis and Achala), Greece, '89, 1,250	99 E 0
Princeton, Tenn.	41 F 1	Proctorville, O., 480	18 F 8	99 D 6	Prostkeon, N. Y., Wash.	51 B 1	Psari (Messenia), Greece, '89, 458	99 D 4
Princeton, Va.	12 O 6	Prodano (island), Greece	99 D 6	105 G 12	Prostkeon, N. Y., Wash.	51 B 1	Psathura (island), Greece	99 K 2
Princeton and Malpeque	62 F 3	Prodattar, British India	105 G 12	34 G 4	Prostkeon, N. Y., Wash.	51 B 1	Pschow, Germany	96 M 27
Prince Edward Island, a1,500	62 F 3	Proffitt, Va.	34 G 4	46 H 4	Prostkeon, N. Y., Wash.	51 B 1	Psemenskais, Russia	87 II 7
		Proffitt, Tex.	46 H 4	56 J 5	Prostkeon, N. Y., Wash.	51 B 1	Psilorit (Mt.), Crete	99 C 8
		Profile Cliff, Cal.	56 J 5	7 II 8	Prostkeon, N. Y., Wash.	51 B 1	Psina (river), Turkey in Europe	98 D 6
		Profile Falls, N. H.	7 II 8	7 H 6	Prostkeon, N. Y., Wash.	51 B 1	Psol (river), Russia	97 J 7
		Profile House, N. H.	7 H 6	7 G 6	Prostkeon, N. Y., Wash.	51 B 1	Psok, Russia, est.23,721	97 G 3
		Profile Mt., N. H.	7 G 6	7 C 11	Prostkeon, N. Y., Wash.	51 B 1	Psok (government), Russia, '97, 1,136,580	97 G 3
		Profile Mt., Vt.	7 C 11	41 E 2	Prostkeon, N. Y., Wash.	51 B 1	Pskof (lake), Russia (see Pskofskoi)	97 G 2
		Profit, Tenn.	41 E 2	64 O 7	Prostkeon, N. Y., Wash.	51 B 1	Pskofskoi, Lake, Russia	97 G 2
		Progreso, Mexico	64 O 7	55 K 4	Prostkeon, N. Y., Wash.	51 B 1	Psophis, Greece	99 E 5
		Progreso, N. Mex.	55 K 4	42 C 2	Prostkeon, N. Y., Wash.	51 B 1	Psyche, Wash. (see Pysht)	51 A 1
		Progress, Ala.	42 C 2	15 J 6	Prostkeon, N. Y., Wash.	51 B 1		
		Progress, Pa., a275	15 J 6	47 F 3	Prostkeon, N. Y., Wash.	51 B 1		
		Progress, Tex.	47 F 3	43 G 7	Prostkeon, N. Y., Wash.	51 B 1		
		Prohu, Germany	85 D 17	85 D 17	Prostkeon, N. Y., Wash.	51 B 1		
		Prohner Wick (bay), Germany	85 D 17	96 II 7	Prostkeon, N. Y., Wash.	51 B 1		
		Prokladala, Russia	96 II 7	87 A 33	Prostkeon, N. Y., Wash.	51 B 1		
		Prokuls, Germany	87 A 33	28 F 5	Prostkeon, N. Y., Wash.	51 B 1		
		Prole, Ia.	28 F 5	106 B 5	Prostkeon, N. Y., Wash.	51 B 1		
		Prome, Burma, '91, 30,022	106 B 5		Prostkeon, N. Y., Wash.	51 B 1		

Psyra (Island), Crete	99 F 8	Puerto de Acapulco (port), Mexico	65 G 7	Puerto Nacional, Colombia	70 C 2	Pully, Switzerland	91 R 5
Pteleon, Greece, '89, 914	99 G 2	Puerto de Aguadilla (port), Puerto Rico	68 1/2 A 2	Puerto Nena (port), Chile	72 C 11	Pulney, France	82 M 4
Pteria Bulus, Turkey in Asia (see Boghazkoi)	101 F 3	Puerto de Arecibo (port), Puerto Rico	68 1/2 C 1	Puerto Pabeco Colony, Bolivia	70 F 8	Pulo Anna (Island), East India Islands	116 H 4
Tollemars, Africa (see Tolmeita)	110 M 2	Puerto de Arroyo (port), Puerto Rico	68 1/2 G 4	Puerto Plata, Santo Domingo, a10,000	68 E 5	Pulo-Cendor Island, French Indo-China (see Condore)	106 H 10
Tu, China	107 1/2 C 4	Puerto de Babia Honda (port), Cuba	68 B 1	Puerto Principe, Philippine Islands, '87, 1,823	118 A 8	Pulo Laut Strait, Dutch East India	116 E 5
T'u, China	107 1/2 E 5	Puerto de Baños (harbor), Cuba	68 K 4	Puerto Principe (province), Philippine Islands, '87, 12,000	118 A 8	Pulo Lavang, Sumatra	116 B 4
Tu, Mount, Borneo	116 C 4	Puerto de Barlay (barbor), Cuba	68 K 3	Puerto Principe (province), Cuba, '87, 40,058	68 G 3	Pulo Marlere Island, East India Islands	116 H 4
Pualalua (Mt.), Hawaii	118 F 5	Puerto de Barbacon (harbor), Cuba	68 L 4	Puerto Quemado (port), Colombia	68 G 3	Pulo Nawi Island, New Guinea (Dutch)	116 J 5
Pua Island, Celebes	116 F 5	Puerto de Cabanas (port), Cuba	68 B 1	Puerto Real (port), Porto Rico	68 1/2 A 3	Pulo-Penang Island, Straits Settlements (see Penang Island)	105 M 14
Puako Bay, Hawaii	118 N 5	Puerto de Cabras, Spain	83 O 8	Puerto Real (port); Crab Island, Porto Rico	68 1/2 J 3	Pulsut, Germany, '95, 3,433	86 K 18
Pu-an, China	107 G 5	Puerto de Canauva (harbor), Cuba	68 K 4	Puerto Rico (same as Porto Rico)	68 1/2 C 5	Pulsnitz (river), Germany	86 K 18
Puangue, Chile	72 H 15	Puerto de Cayo Moa (harbor), Cuba	68 L 4	Puerto Rosario, Peru	70 B 4	Pultava (government), Russia (see Paltava)	97 J 7
Puangue, Rio (river), Chile	72 H 14	Puerto de España, Trinidad (see Port of Spalo)	68 K 7	Puerto San Bartolomé (port), Mexico	64 A 4	Pultney, N. Y., a325	13 H 6
Pua Point, New Zealand	117 G 10	Puerto de Guánica (port), Puerto Rico	68 1/2 C 4	Puerto San Julian (port), Argentina	64 B 2	Pultney, Col.	53 K 6
Puabulo Harbor (place), Nova Scotia	62 D 6	Puerto de Guayauilla (port), Puerto Rico	68 1/2 C 4	Puerto Santa Cruz (port), Argentina	72 D 13	Pultneyville, N. Y., a450	13 H 5
Pucapanga, Peru	70 C 5	Puerto de Hantulco (port), Mexico	65 L 8	Puerto Santa Cruz, Peru	70 B 5	Pultowa (government), Russia (see Paltava)	97 J 7
Pucara, Peru	70 C 7	Puerto de Jobos (port), Puerto Rico	68 1/2 F 4	Puerto de Cabonlez y Levisa (harbors), Cuba	68 K 4	Puma Hills, Col.	53 G 4
Pucawa, L. Wis.	24 H 7	Puerto de la Barra, Mexico	64 H 3	Puerto Suarez, Bolivia	70 F 7	Pumarek, French Indo-China	106 G 9
Pucaya, Honduras	66 K 4	Puerto de la Plata (port), Argentina	72 G 13	Puerto Taco (harbor), Cuba	68 L 4	Pumikbof, Russia	97 F 7
Puchacul, Chile	72 H 14	Puerto de la Selva de Mar, Spain	83 Q 2	Puerto Utria (port), Colombia	70 B 2	Pumpfel, Switzerland (see Bonfol)	91 D 2
Pu-chau, China	107 1/2 B 5	Puerto de las Salinas de Coamo (port), Porto Rico	68 1/2 E 4	Puerto Valdez (port), Argentina	72 E 12	Pumpberston (village), Scotland, '91, 1,305	78 G 2
Pu-chung, China	107 1/2 B 5	Puerto del Fraille (port), Cuba	68 A 3	Puerto Varas, Chile, '85, 2,787	72 C 12	Pumpbroy, Md.	33 F 6
Puchucari, Chile	72 H 14	Puerto del Gallinero, Mexico	65 F 3	Puerto Villamizar, Colombia	70 C 2	Pumpkin Butte, Wyo.	50 G 6
Puclo, Port, Philippine Islands	118 D 6	Puerto del Huanco (port), Chile	72 C 9	Pueschi, Rumania	98 K 2	Pumpkin Cr., Moot.	49 L 4
Puelosa, Rumania	98 H 3	Puerto del Mariel (port), Cuba	68 C 1	Puesto, Mexico	65 E 2	Pumpkin Cr., S. Dak.	27 B 3
Puekahu, Canada	63 K 3	Puerto del Padre (harbor), Cuba	68 J 3	Puesto, Mexico	65 E 2	Pumpkinseed Cr., Neb.	29 A 2
Puekett, Miss.	43 E 6	Puerto del Pasano, Tex.	47 D 7	Puffin Island, Ireland	79 A 8	Pumpku, Congo Free State	112 N 2
Puekett, Va.	34 C 7	Puerto del Portillo (port), Cuba	68 H 5	Puffin Island, Wales	76 E 6	Pumpun (river), British India	104 K 7
Pudamari, British India	105 K 10	Puerto del Son, Spain	83 C 2	Pugelng (Island), Oceania	114 E 4	Pun, French Indo-China	106 E 4
Pudastjari, Russia	96 E 2	Puerto de Luna (c.b.), N. Mex., a300	55 L 4	Puger, Java	116 D 6	Puna, Bolivia, est.1,426	70 D 7
Puddington, England	77 E 1	Puerto de Malagueta (harbor), Cuba	68 J 3	Pugget City, Wash.	51 C 2	Puna, British India (see Pooma)	105 D 10
Puddleton, England	75 H 12	Puerto de Manati (harbor), Cuba	68 J 3	Puget I., Wash.	51 B 3	Puñá, Isla de (Island), Ecuador	70 A 4
Pudewitz, Germany, '95, 2,622	87 H 25	Puerto de Matanzas (port), Cuba	68 D 1	Puget Sound, Wash.	51 C 1	Puna (district), Hawaii, '96, 1,748	118 P 6
Pudleberf (Freuch), India (see Pondicherry)	105 H 14	Puerto de Mayaguez (port), Porto Rico	68 1/2 A 3	Puget-Théniers, France	81 J 10	Punabu, Hawaii	118 O 9
Pudsey, England, '91, 13,444	76 J 5	Puerto de Medio Mundo (port), Porto Rico	68 1/2 J 2	Puget-Ville, France	81 H 12	Punaka (capital), Bhutan, a5,000	104 N 6
Pudukota, British India, '91, 16,885	105 G 14	Puerto de Mota (port), Cuba	68 H 5	Pugliè (compartment), Italy (see Apulia)	94 T 12	Punалу, Hawaii	118 K 2
Pudukota (state), British India	105 G 14	Puerto de Naraajo (harbor), Cuba	68 K 3	Pugwara, British India, '91, 12,331	104 E 4	Punалу, Hawaii	118 O 7
Pudurki, Cape, Crete	99 B 9	Puerto de Navidad, Mexico	65 B 4	Pugwash, Nova Scotia	62 F 4	Punata, Bolivia, a3,300	70 D 7
Puebla, Mexico, '85, 91,917	65 H 5	Puerto de Nipe (harbor), Cuba	68 K 4	Pugwash Bay, Nova Scotia	62 F 4	Puncheb, British India, '91, 7,489	104 E 3
Puebla (distrito), Mexico, '94, 97,436	65 H 4	Puerto de Nuevas grados (harbor), Cuba	68 J 3	Puhua, French Indo-China	106 G 6	Punch Bowl Hill, Hawaii	118 O 9
Puebla (state), Mexico, '95, 988,885	65 J 5	Puerto de Nuevitas (harbor), Cuba	68 H 3	Puigcerda, Spain	83 O 2	Puncbeston, Wales	75 C 10
Puebla, La, Spain, '87, 5,681	83 P 5	Puerto de Papanca (port), Mexico	65 F 6	Puigmal (Mt.), Spain	83 P 2	Puedo, Africa	111 F 8
Puebla de Alcoer, Spain	83 G 5	Puerto de Ponce (port), Porto Rico	68 1/2 D 4	Puileaux, France	82 F 4	Pungal, British India	104 D 5
Puebla de Don Fadrique, Spain, '87, 6,482	83 K 7	Puerto de Ponce (port), Porto Rico	68 1/2 D 4	Puits, Grand, France	82 G 3	Punganur, British India	105 G 13
Puebla de Sanabria, Spain	83 F 2	Puerto de Ponce (port), Porto Rico	68 1/2 D 4	Puj, Hungary	89 O 6	Pungo, N. C.	36 Q 3
Puebla de Tribes, Spain, '87, 5,642	83 E 2	Puerto de Ponce (port), Porto Rico	68 1/2 D 4	Pukaki, Lake, New Zealand	117 C 8	Pungo, Va., a150	34 M 7
Pueblito (Jalisco), Mexico	65 B 3	Puerto de Ponce (port), Porto Rico	68 1/2 D 4	Pukaki Creek, New Zealand	117 G 10	Pungo L., N. C.	36 R 3
Pueblito (Queretaro), Mexico	65 F 3	Puerto de Ponce (port), Porto Rico	68 1/2 D 4	Pukan, Siam	106 D 5	Pungo Ndongo, Africa, a2,000	112 K 13
Pueblo (Co.), Col., 31,491	53 J 6	Puerto de Ponce (port), Porto Rico	68 1/2 D 4	Pukaruba (Island), Low Archipelago	117 O 8	Pungo R., N. C.	36 Q 4
Pueblo (c.b.), Col., '90, 24,588; '97, a28,250	53 J 6	Puerto de Ponce (port), Porto Rico	68 1/2 D 4	Puk-chung, Korea	108 C 3	Pungoteague, Va., a350	34 M 5
Pueblo (e.b.), Col., '90, 24,588; '97, a28,250	53 J 6	Puerto de Ponce (port), Porto Rico	68 1/2 D 4	Puket or Tooka, Siam	106 D 11	Pungue (river), Africa (see Pungue)	112 P 15
Pueblo, Ky., a300	40 G 7	Puerto de Ponce (port), Porto Rico	68 1/2 D 4	Pukbalen, Russia	90 D 2	Pungwe (river), Africa (see Pungue)	112 P 15
Pueblo, Porto Rico	68 1/2 C 4	Puerto de Ponce (port), Porto Rico	68 1/2 D 4	Pukbla, Russia	97 E 1	Punjab, Baluchistan	103 K 6
Pueblo, Porto Rico	68 1/2 D 3	Puerto de Ponce (port), Porto Rico	68 1/2 D 4	Pu-ki, China	107 1/2 D 8	Pu-nio, China	107 1/2 E 11
Pueblo Colorado Wash, Ariz.	55 F 3	Puerto de Ponce (port), Porto Rico	68 1/2 D 4	Pu-kiang, China	107 1/2 G 8	Punitz, Germany, '95, 2,044	87 J 24
Pueblo Nuevo del Mar, Spain, '87, 11,291	83 M 5	Puerto de Ponce (port), Porto Rico	68 1/2 D 4	Pu Klu, Siam	106 F 6	Punjab (province), British India (see Punjab)	104 E 4
Pueblo Viejo, Colombia	70 D 2	Puerto de Ponce (port), Porto Rico	68 1/2 D 4	Pukoo Harbor, Hawaii	118 L 3	Punjab (province), British India (see Punjab)	104 E 4
Pueblo Viejo (Miboncan), Mexico	65 E 4	Puerto de Ponce (port), Porto Rico	68 1/2 D 4	Pukwana, S. Dak., a275	27 E 3	Punjab (province), British India (see Punjab)	104 E 4
Pueblo Viejo (Veracruz), Mexico	65 J 1	Puerto de Ponce (port), Porto Rico	68 1/2 D 4	Pulaski, Italy	92 B 9	Punjab (province), British India (see Punjab)	104 E 4
Pueblo Viejo, Porto Rico	68 1/2 F 2	Puerto de Ponce (port), Porto Rico	68 1/2 D 4	Pulaski (Co.), Ark., 47,329	44 H 5	Punjab, Straits Settlements	105 N 15
Puente, Cal., a200	57 G 8	Puerto de Ponce (port), Porto Rico	68 1/2 D 4	Pulaski (Co.), Ga., 16,559	38 D 7	Puokhabari, British India	104 M 6
Puente (Puebla), Mexico	65 H 4	Puerto de Ponce (port), Porto Rico	68 1/2 D 4	Pulaski, Ill., a175	21 G 11	Puolong, Burma	106 C 1
Puente (Veracruz), Mexico	65 H 2	Puerto de Ponce (port), Porto Rico	68 1/2 D 4	Pulaski, Ill., a175	21 G 11	Punab, British India (see Pan-na)	104 H 7
Puente, Spain	83 G 4	Puerto de Ponce (port), Porto Rico	68 1/2 D 4	Pulaski, Ill., 11,355	19 C 3	Puno, Peru, '89, est.5,000	70 C 7
Puenteareas, Spain, '87, 13,286	83 D 2	Puerto de Ponce (port), Porto Rico	68 1/2 D 4	Pulaski (Co.), Ind., 1,233	19 C 2	Puno (department), Peru, '76, 256,594	70 C 6
Puente Caidelas, Spain, '87, 7,356	83 D 2	Puerto de Ponce (port), Porto Rico	68 1/2 D 4	Pulaski, Ia., s.c.'95, 282	28 J 6	Punta, La, Cuba	68 H 4
Puente de García Rodríguez, Spain	83 E 1	Puerto de Ponce (port), Porto Rico	68 1/2 D 4	Pulaski, Ky., 25,731	40 G 6	Punta, Port, Greece	99 C 3
Pueo Point, Hawaii	118 E 1	Puerto de Ponce (port), Porto Rico	68 1/2 D 4	Pulaski, Mich., a200	23 M 13	Punta Abrejos (point), Mexico	64 B 4
Puerca, Isla (Island), Porto Rico	68 1/2 J 3	Puerto de Ponce (port), Porto Rico	68 1/2 D 4	Pulaski, Miss., a200	43 E 6	Punta Aguja (point), Peru	70 A 5
Puerto, Arroyo del, Spain, '87, 6,074	83 F 5	Puerto de Ponce (port), Porto Rico	68 1/2 D 4	Pulaski (Co.), Mo., 9,387	31 H 9	Punta Aji (point), Colombia	70 B 3
Puercos, Punta (point), Colombia	70 A 2	Puerto de Ponce (port), Porto Rico	68 1/2 D 4	Pulaski, N. Y., 1,517	12 K 4	Punta Algodon (point), Porto Rico	68 1/2 J 3
Puers, Belgium, '90, 3,874	84 D 6	Puerto de Ponce (port), Porto Rico	68 1/2 D 4	Pulaski, O., a325	17 A 1	Punta Alonzo Rojas (point), Cuba	68 A 2
Puerto (Oaxaca), Mexico	65 K 7	Puerto de Ponce (port), Porto Rico	68 1/2 D 4	Pulaski, Pa., a400	16 B 4	Punta Anaga (point), Spain	83 N 8
Puerto (Sonora), Mexico	64 D 2	Puerto de Ponce (port), Porto Rico	68 1/2 D 4	Pulaski (c.b.), Tenn., 2,274	41 G 4	Punta Arenas (point), Argentina	72 D 14
Puerto, El (Mt.), Santo Domingo	68 D 6	Puerto de Ponce (port), Porto Rico	68 1/2 D 4	Pulaski (Co.), Va., 12,790	34 B 6	Punta Arenas (point), Argentina	72 D 14
Puerto, El, Spain (see Puerto de Santa Maria)	83 F 8	Puerto de Ponce (port), Porto Rico	68 1/2 D 4	Pulaski City (c.b.), Va., 2,112	34 B 6	Punta Arenas, Cal. (see Point Arena)	56 B 4
Puerto Angel (harbor), Mexico	65 K 8	Puerto de Ponce (port), Porto Rico	68 1/2 D 4	Pulborough, England	75 M 12	Punta Arenas, Chile, '85, 850	72 C 14
Puerto Baiguri, Cuba	68 K 5	Puerto de Ponce (port), Porto Rico	68 1/2 D 4	Pulifer, Wja., a150	24 K 5	Punta Arenas (point), Colombia	70 B 2
Puerto Bañiquera (harbor), Cuba	68 L 5	Puerto de Ponce (port), Porto Rico	68 1/2 D 4	Pu-li, Japan	108 L 7	Punta Arenas (point), Colombia	70 B 2
Puerto Barbara (port), Chile	72 B 13	Puerto de Ponce (port), Porto Rico	68 1/2 D 4	Pulicat, British India	105 H 13	Punta Arenas, Costa Rica, a5,000	66 L 9
Puerto Barrios, Guatemala	66 G 4	Puerto de Ponce (port), Porto Rico	68 1/2 D 4	Pulicat Lake, British India	105 H 13	Punta Arenas (point), Mexico	65 L 5
Puerto Bello (port), Colombia (see Port Bello)	70 R 2	Puerto de Ponce (port), Porto Rico	68 1/2 D 4	Pul-i Kbatun, Turkestan	103 J 4	Punta Arenas (point), Porto Rico	68 1/2 F 4
Puerto Bermejo, Argentina	72 F 9	Puerto de Ponce (port), Porto Rico	68 1/2 D 4	Pul-i Kul, Persia	103 C 4	Punta Argentera (Mt.), Italy	93 B 6
Puerto Berrio, Colombia	70 C 2	Puerto de Ponce (port), Porto Rico	68 1/2 D 4	Pul-i Tans, Persia	103 B 4	Punta Artilleria (point), Uruguay	72 G 12
Puerto Caballos, Honduras	66 H 4	Puerto de Ponce (port), Porto Rico	68 1/2 D 4	Pulkova, Russia	97 G 2	Punta Aucaclon (point), Argentina	72 E 11
Puerto Cabello, Venezuela, '92, a11,000	70 D 1	Puerto de Ponce (port), Porto Rico	68 1/2 D 4	Pullampto, British India	105 G 12	Punta Atalaya (point), Argentina	72 G 13
Puerto Campos (port), Mexico	65 B 5	Puerto de Ponce (port), Porto Rico	68 1/2 D 4	Pullens, Va.	34 E 7	Punta Atico (point), Peru	70 C 7
Puerto Chico, Galapagos Islands, South America	69 E 8	Puerto de Ponce (port), Porto Rico	68 1/2 D 4	Pullersprings, Mout.	49 D 4	Punta Avalo (point), Cuba	68 A 2
Puerto Colombia (port), Colombia	70 B 1	Puerto de Ponce (port), Porto Rico	68 1/2 D 4	Pullman, Ill.	20 K 2	Punta Azua (point), Peru	70 B 6
Puerto Concordia, Salvador	70 B 6	Puerto de Ponce (port), Porto Rico	68 1/2 D 4	Pullman, Neb.	29 C 1	Punta Azules (point), Cuba	68 L 4
Puerto Cortés, Honduras, 2,000	66 H 4	Puerto de Ponce (port), Porto Rico	68 1/2 D 4	Pullman, Tex.	47 F 2		

Punta Bajuru (point), Brazil... 72 G 10
 Punta Barrancas (point), Porto Rico 68½ F 4
 Punta Bay (point), Cuba 68 L 4
 Punta Bernal (point), Mexico... 65 K 4
 Punta Berraco, Cuba 68 L 2
 Punta Bienda (point), Cape Verde Islands 109 B 2
 Punta Boquilla (point), Porto Rico 68½ D 1
 Punta Boriquén (point), Porto Rico 68½ A 2
 Punta Brava (point), Cuba 68 C 3
 Punta Brava (point), Uruguay... 72 J 13
 Punta Burica (point), Colombia 70 A 2
 Punta Caballón (point), Porto Rico 68½ D 4
 Punta Cajuz (point), Brazil... 71 K 4
 Punta Campanella (point), Italy 94 Q 13
 Punta Candeleros (point), Porto Rico 68½ H 3
 Punta Caprara (point), Italy... 92 B 6
 Punta Caraeoles (point), Colombia 70 B 2
 Punta Caraeoles (point), Porto Rico 68½ D 1
 Punta Cardon (point), Venezuela 70 C 1
 Punta Carmaroe (point), Mexico 65 A 2
 Punta Carrizal (point), Mexico 65 M 5
 Punta Cerro Gordo (point), Mexico 65 K 3
 Punta Castle, Havana, Cuba... 68 H 1
 Punta Chala (point), Peru 70 C 7
 Punta Chao (point), Peru 70 B 5
 Punta Chipecua (point), Mexico 65 L 7
 Punta Cocallito (point), Colombia 70 B 2
 Punta Coca Cavallo (point), Italy 92 C 7
 Punta Colchones (point), Porto Rico 68½ F 4
 Punta Colorada (point), Mexico 64 E 5
 Punta Concepcion (point), Mexico 64 C 4
 Punta Cope (point), Spain 83 L 7
 Punta Cornaechia (point), Italy 94 R 9
 Punta Coyol (point), Mexico 65 L 4
 Punta Cristobal (point), Cuba... 68 D 2
 Punta Cumplida (point), Spain 83 M 8
 Punta Curanmilla (point), Chile 72 G 14
 Punta de Agilar (point), Cuba... 68 E 3
 Punta de Alacranca (point), Cuba 68 B 1
 Punta de Arenas (point; Crab Islands), Porto Rico 68½ J 3
 Punta de Barrancoa (point), Cuba 68 B 2
 Punta de Cala Burras (point), Spain 83 H 8
 Punta de Cangrejos (point), Porto Rico 68½ G 1
 Punta de Cata (point), Spain... 83 O 6
 Punta de Caunao (point), Cuba 68 G 2
 Punta de Cerro Gordo (point), Porto Rico 68½ E 1
 Punta de Chamela (point), Mexico 65 A 4
 Punta de Cosmo (point), Porto Rico 68½ E 4
 Punta de Fuecualiente (point), Spain 83 M 8
 Punta de Fuera (point), Cuba... 68 C 3
 Punta de Gracias á Dios (point), Argentina 72 D 14
 Punta de Guanajibo (point), Porto Rico 68½ A 3
 Punta de Guañaca (point), Porto Rico 68½ B 4
 Punta de Guaniquilla (point), Porto Rico 68½ A 3
 Punta de Herradura (point), Cuba 68 J 3
 Punta de Indios (point), Cuba... 68 E 3
 Punta de Isabela (point), Porto Rico 68½ E 1
 Punta de Jerez (point), Mexico 65 J 1
 Punta de la Agulla (point), Spain 83 O 6
 Punta de la Cadena (point), Porto Rico 68½ A 2
 Punta de la Flisga (point), Cuba 68 E 2
 Punta del Agulla (point), Porto Rico 68½ A 4
 Punta del Algarrobo (point), Porto Rico 68½ A 3
 Punta de la Meseta (point), Porto Rico 68½ C 4
 Punta de la Parguera (point), Porto Rico 68½ B 4
 Punta de la Polacra (point), Spain 83 L 8
 Punta de Lara (point), Argentina 72 G 13
 Punta de las Cucharas (point), Porto Rico 68½ D 4
 Punta de las Figueras (point), Porto Rico 68½ G 4
 Punta de las Galas (point), Porto Rico 68½ D 4
 Punta de las Marias (point), Porto Rico 68½ G 1
 Punta de las Salinas (point), Porto Rico 68½ B 4
 Punta de las Sentinas (point), Spain 83 K 8
 Punta de las Yeguas (point), Porto Rico 68½ H 3
 Punta de la Tuna (point), Porto Rico 68½ G 4

Punta de la Vacu (point; Crab Island), Porto Rico 68½ J 3
 Punta del Corozo (point), Porto Rico 68½ F 4
 Punta del Curazao (point), Cuba 68 C 3
 Punta del Desengano (point), Argentina 72 D 13
 Punta del Escambrón (point), Porto Rico 68½ F 1
 Punta del Este (point), Uruguay 72 G 11
 Punta del Furallon (point), Spain 83 L 8
 Punta del Fraile (point), Porto Rico 68½ H 3
 Punta Delgada (point), Argentina 72 E 12
 Punta Delgada (point), Mexico 65 K 4
 Punta del Gato (point), Cuba... 68 B 2
 Punta del Ingles (point), Cuba... 68 H 5
 Punta de Limones (point), Cuba... 68 H 5
 Punta del Jigero (point), Porto Rico 68½ A 2
 Punta dell' Alice (point), Italy 92 L 8
 Punta della Macatra (point), Italy 93 N 5
 Punta della Penna (point), Italy 94 R 10
 Punta della Troja (point), Italy 94 J 9
 Punta del Mangle (point), Cuba 68 B 3
 Punta del Mangle (point), Cuba 68 L 4
 Punta del Manglillo (point), Porto Rico 68½ C 1
 Punta del Miquillo (point), Porto Rico 68½ H 2
 Punta del Molino (point), Porto Rico 68½ B 4
 Punta del Naranjo (point), Porto Rico 68½ H 3
 Punta de los Barcos (point), Cuba 68 B 3
 Punta de los Frailes (point), Porto Rico 68½ E 1
 Punta del Padre (point), Cuba 68 D 3
 Punta del Peñon de Guayanilla (point), Porto Rico 68½ C 4
 Punta del Peñon de Tallaboa (point), Porto Rico 68½ C 4
 Punta del Potrero (point), Cuba 68 C 3
 Punta del Purgatorio (point), Cuba 68 B 1
 Punta del Riparti (point), Italy 94 H 9
 Punta del Saraceno (point), Italy 94 H 13
 Punta del Toro (point), Chile... 72 G 15
 Punta del Viento (point), Porto Rico 68½ G 4
 Punta de Maldonado (point), Porto Rico 68½ G 1
 Punta de Murcurijca (point), Cuba 68 G 4
 Punta de Mas Palomas (point), Spain 83 N 9
 Punta de Mata Redonda (point), Porto Rico 68½ J 2
 Punta de Matias (point), Cuba 68 H 5
 Punta de Maya (point), Cuba... 68 D 1
 Punta de Melendes (point), Porto Rico 68½ E 4
 Punta de Mita (point), Mexico 65 A 3
 Punta de Palo Seco (point), Porto Rico 68½ A 4
 Punta de Palo Seco (point), Porto Rico 68½ F 1
 Punta de Peña Agujerada (point), Porto Rico 68½ B 1
 Punta de Piedras (point), Cuba 68 B 2
 Punta de Piedras (point, Tuxpan, Veracruz), Mexico 65 J 3
 Punta de Piedras (point, Tuxtla, Veracruz), Mexico 65 L 5
 Punta de Pozo Jacinto (point), Porto Rico 68½ B 1
 Punta de Puerto Nuevo (point), Porto Rico 68½ E 1
 Punta de Reyes (point), Chile... 72 C 8
 Punta de Sabanilla (point), Cuba 68 D 1
 Punta de Samá (point), Cuba... 68 K 3
 Punta de San Diego (point), Porto Rico 68½ H 2
 Punta de Tequepa (point), Mexico 65 E 6
 Punta de Terrou (point), Mexico 65 L 5
 Punta de Topocalma (point), Chile 72 C 10
 Punta Diggs (point), Mexico... 64 B 2
 Punta di Solanto (point), Italy... 94 J 13
 Punta do Mel (point), Brazil... 71 K 4
 Puntadura (Island), Austria... 89 F 7
 Punta Espiulllo (point), Uruguay 72 H 13
 Punta Fama (point), Porto Rico 68½ E 4
 Punta Figueroa (point), Porto Rico 68½ J 2
 Punta Gallinas (point), Colombia 70 C 1
 Punta Garda, British Honduras 66 F 3
 Punta Garda, Cal., a100..... 57 F 8
 Punta Garda (point), Cuba... 68 J 3
 Punta Garda, Fla., a.c.'95, 700 (Island), Mexico 65 K 1
 Punta Garda (point), Mexico... 65 K 1
 Punta Gorda (point), Cuba... 68 C 2
 Punta Groca (point), Spain... 83 O 5
 Punta Guanos (point), Cuba... 68 D 1
 Punta Guarda-rama (point), Cuba 68 L 5
 Punta Guascama (point), Colombia 70 B 3

Punta Hicacoa (point), Porto Rico 68½ H 3
 Punta Flores (point), Mexico... 65 K 1
 Punta Icaeos (point), Cuba... 68 D 1
 Punta Jandla (point), Spain... 83 O 8
 Punta Jara (point), Chile... 72 C 8
 Punta Jericoacáfra (point), Brazil 71 J 4
 Punta Jesus Maria (point), Uruguay 72 H 13
 Punta Lavadero (point), Porto Rico 68½ D 1
 Punta Leona (point), Morocco... 111 E 1
 Punta Licosa (point), Italy... 94 R 14
 Punta Lima (point), Porto Rico 68½ H 3
 Punta Macoripe (point), Brazil... 71 K 4
 Punta Mala (point), Colombia... 70 A 2
 Punta Malaya (point), Brazil... 71 H 4
 Punta Manzanilla (point), Colombia 70 B 2
 Punta Mariate (point), Colombia 70 A 2
 Punta Maruca (point), Argentina 72 D 13
 Punta Marroqui (point), Spain... 83 G 9
 Punta Martin Chico (point), Argentina 72 F 12
 Punta Materillos (point), Cuba 68 H 3
 Punta Mendrea (point), Turkey 98 R 7
 Punta Mocambo (point), Mexico 65 K 2
 Punta Mogotes (point), Argentina 72 F 11
 Punta Morillo (point), Mexico... 65 M 5
 Punta Nintaa (point), Argentina 72 E 12
 Punta Norte (point; Buenos Aires), Argentina 72 F 11
 Punta Norte (point; Chebut), Argentina 72 E 12
 Punta Norte (point; Santa Cruz), Argentina 72 D 14
 Punta Occidental (point; Crab Island), Porto Rico 68½ J 3
 Punta Oriental (point; Crab Island), Porto Rico 68½ K 3
 Punta Palmar Grande (point), Mexico 64 O 7
 Punta Pedernales (point), Cuba... 68 B 3
 Punta Peñones (point), Porto Rico 68½ A 4
 Punta Perelra (point), Uruguay... 72 F 12
 Punta Pescaderos (point), Peru 70 C 7
 Punta Piedra (point), Argentina 72 F 11
 Punta Piedras (point), Cuba... 68 C 3
 Punta Pizutillo (point), Cuba... 68 A 2
 Punta Pizzo (point), Italy... 92 L 8
 Punta Pozuelo (point), Porto Rico 68½ F 4
 Punta Quemos (point), Colombia 70 A 2
 Punta Quemado (point), Cuba... 68 L 4
 Puntarasa, Fla. 39 N 10
 Punta Raeca (point), Spain... 83 N 8
 Punta Raza (point), Mexico... 65 A 2
 Puntarenas, Costa Rica (see Punta Arenas) 66 L 9
 Punta Reyes (point), Colombia... 70 B 3
 Punta Rivero (point), Cuba... 68 G 2
 Punta Subia (point), Argentina 72 E 12
 Puntas, Porto Rico 68½ A 2
 Punta Salinas (point), Porto Rico 68½ F 1
 Punta Salinas (point), Venezuela 70 C 1
 Punta Samana (point), Turkey in Europe 98 B 8
 Punta San Juan (point; Oaxaca), Mexico 65 J 8
 Punta San Juan (point; Veracruz), Mexico 65 M 5
 Punta Santa Lucia (point), Cuba 68 A 2
 Punta Sauta Maria (point), Peru 70 B 6
 Punta Sant'Angelo (point), Italy 94 R 9
 Punta Santo Domingo (point), Mexico 64 B 4
 Punta Saucé (point), Uruguay... 72 G 12
 Punta Sierra (point), Argentina 72 E 12
 Punta Signa (point), Cuba... 68 K 5
 Punta Solano (point), Colombia... 70 B 2
 Punta Sur (point), Argentina... 72 F 11
 Punta Tabacal, Cuba 68 J 5
 Punta Talara (point), Peru... 70 A 4
 Punta Tamandua (point), Brazil 71 H 14
 Punta Tetras (point), Chile... 72 C 8
 Punta Tivijan (point), Cuba... 68 J 5
 Punta Vaquero (point), Porto Rico 68½ C 4
 Punta Xen (point), Mexico... 64 N 8
 Punta Xicalango (point), Mexico 64 N 8
 Punta Yeguas (point), Uruguay... 72 H 13
 Punta Zapotitan (point), Mexico 65 M 5
 Puntavau, Denmark 88 B 3
 Puntney, Ariz. 55 C 4
 Puntut Is., Alaska 58 E 5
 Punksutawney, Pa., 2,792... 16 D 5
 Pupanganda, Africa 112 P 13
 Pupaonga Point, New Zealand... 117 F 10
 Puppen, Germany 87 E 33
 Pupusa, La (Mt.), Rumania... 98 C 3
 Puquico, Peru 70 C 6
 Puquiles, Chile 72 D 9
 Purae Volcano, Colombia 70 B 3
 Puraikan Channel, New Zealand 117 F 10
 Purall River, Baluchistan 103 M 7
 Purañstinga Rio (river), Brazil 71 F 6
 Puraipur, British India 104 H 5
 Pura-pura, Dutch East India... 116 G 6

Puravlicha, Russia 96 K 5
 Purbeck, Isle of (peninsula), England 75 H 12
 Purcell, Ind. Ty., a3,000 48 H 1
 Purcell Range, British Columbia 63 G 4
 Purcell Range, Mont. 49 A 1
 Purcells, Ind. 19 A 7
 Purcellville, Va., a175 34 H 2
 Purcepolla, N. C. 36 L 5
 Purchae, N. Y. 11 O 13
 Purchase, Spain 83 K 7
 Pureso, Rio (river), Brazil... 70 D 4
 Purden, Grossa, Germany 87 E 32
 Purdlo, Mo., a125 30 F 5
 Purd-l-ser, Persia 103 D 2
 Purdon, Tex. 46 L 6
 Purdum, Neb. 29 D 1
 Purdy, Cal. 57 K 7
 Purdy, Ind. Ty. 48 G 5
 Purdy, Ky. 40 F 6
 Purdy, Mo., 325 31 E 11
 Purdy, Tenn., 252 41 D 4
 Purdy Cr., N. Y. 13 G 7
 Purdy Creek (place), N. Y. 13 G 7
 Purdy Islands, Bismarck Archipelago 116 H 1
 Purdys, Cal. 56 E 3
 Purdy Sta., N. Y., a500 11 P 9
 Pure Air, Mo. 30 G 4
 Purrepero, Mexico, '94, 7,826... 65 D 4
 Purfleet, England 77 J 5
 Purgatorio, Punta del (point), Cuba 68 B 1
 Purgatory or Las Animas R., Col. 53 L 8
 Purgitsville, W. Va., a100... 35 H 2
 Purgstall, Austria 90 L 7
 Pu-rh, China 107 G 6
 Puri, British India, '91, 28,794... 105 L 10
 Purificacion, Colombia 70 C 3
 Purificacion, Mexico 65 R 4
 Puriscal, Costa Rica 66 L 10
 Purisima, Pt., Cal. 57 E 8
 Purisima (distrito), Mexico, '94, 10,072 65 E 3
 Purisima del Rincon, Mexico 65 E 3
 Purisima, Cal. 56 C 5
 Puritan, Pa. 16 E 6
 Purity, Minn. 25 C 5
 Purleigh, England 77 K 4
 Purley (Berks), England 77 C 5
 Purley (Surrey), England 77 G 5
 Purley, N. C. 36 L 2
 Purmerend, Netherlands, commune, '94, est. 5,666 84 E 3
 Purna (river), British India... 105 F 10
 Purnal, Ala. 42 D 7
 Purneah, British India (see Purnab) 104 L 7
 Purnah, British India, '91, 14,555 104 L 7
 Pu-rong, Korea 108 D 2
 Purros, Africa 112 K 15
 Pursak (river), Turkey in Asia... 101 D 3
 Puraat, French Indo-China... 106 F 8
 Pursell, O. 18 E 6
 Pursley, Tex. 46 L 6
 Pursley, W. Va. 35 E 1
 Purañdro, Mexico, '94, 8,172... 65 E 3
 Purañdro (distrito), Mexico, '94, 76,217... 65 E 4
 Purulla, British India, '91, 12,128 104 L 8
 Purul River, British Guiana... 70 F 2
 Purupurus (Indian tribe), Brazil (see Purús) 70 E 5
 Purús (Indian tribe), Brazil... 70 E 5
 Purús, Rio (river), Brazil... 70 D 5
 Purús, Rio (river), Bolivia... 70 C 5
 Purús, Rio (river), Peru... 70 C 6
 Purvis (c.h.), Miss., 287... 43 F 8
 Purvis, N. C. 31 G 8
 Purvis, N. C. 36 L 5
 Purvis Sta., Va. 34 K 7
 Purwa, British India, '91, 10,463 104 H 6
 Purwa-karta, Java 116 C 6
 Purwattam, British India... 105 G 12
 Purworejo, Java 116 C 6
 Puschlav (district), Switzerland (see Poebchiavo) 91 N 6
 Push, Va. 34 F 7
 Pushapatapa Cr., Miss. 43 E 9
 Pushmataha, Ala., a200 42 A 6
 Pushmataha, Miss. 43 C 2
 Pushta-l-Jaghvir, Persia 103 H 5
 Pusht-l-Badam, Persia 103 F 4
 Pushti Kuh (Mt.), Persia... 103 B 4
 Pusi, Baluchistan 103 K 8
 Púspoki, Hungary 89 O 4
 Púspok-Ladány, Hungary, '90, 9,824 89 N 4
 Púspok-Ladány, Hungary (on travel map) 74 P 5
 Pusterin, Germany 87 D 24
 Puster Thal (valley), Austria... 90 D 10
 Pusterwald, Austria 90 J 9
 Pustorpal, Siberia 100 T 2
 Pustozersk, Russia 96 K 2
 Pustunich, Mexico 64 O 8
 Put, Africa 111 B 7
 Puta Cr., Cal. 56 C 4
 Putaendo, Chile, '85, 2,932 72 C 10
 Putaendo, San Antonio de, Chile 72 H 14
 Putaendo, Rio (river), Chile... 72 J 13
 Putab, Cal. 56 C 4
 Putal, China 107 G 4
 Putalova, Russia 97 H 2
 Putbus, Germany 85 D 17

Putbus, Germany (on travel map).....	74 L 1	Putneyville, Pa., a200	16 D 5	Puy-de-Dôme (department), France, '96, 535,078.....	81 H 7	Pyramid Point, Ascension.....	109 C 7
Putbus, France, '91, 17,646.....	80 K 2	Putnok, Hungary	89 M 3	France, '96, 535,078.....	81 H 7	Pyramid Pt., Mich.	23 J 8
Putcoli, Italy (see Pozzuoli).....	94 Q 13	Pu-to-shan (island), China	107½ J 8	Puy-de-Saacy (Mt.), France.....	81 H 7	Pyramids, Battle of the, Egypt	110 S 5
Putford, England.....	75 D 12	Putrid Sea, Russia (see Sivas).....	97 K 9	Pye, Ga.	38 H 8	Pyramus (river), Turkestan (see Amu Daria).....	103 L 1
Puthanapuram, British India.....	105 F 15	Puttalam, Ceylon.....	105 H 16	Puy-en-Velay, Le, France (see Le Puy).....	81 J 7	Pyrenei (Mts.), Europe (see Pyrénées).....	74 D 7
Putignano, Italy, '81, 11,831.....	92 L 7	Putton, Netherlands, commune, 5,362	84 G 4	Puzak-I-Zard, Afghanistan	103 J 4	Pyrénées (Mts.), Europe (on travel map).....	74 D 7
Put in Bay, O., 282.....	17 E 1	Puttenham, England.....	77 E 6	Puzalleh, Afghanistan.....	103 L 3	Pyrénées, Basses- (department), France (see Basques-Pyrénées).....	81 E 9
Putivl, Russia, est.11,791.....	97 J 6	Putte, Belgium, '90, 4,068	84 E 6	Puzol, Spain	83 M 5	Pyrénées, Monts (Mts.), France	81 F 10
Putlitz, Germany, '95, 1,814.....	85 F 14	Püttlingen, Germany	86 O 4	Puzuoli, Italy (see Pozzuoli).....	94 Q 13	Pyrénées, Hautes- (department), France (see Hautes-Pyrénées).....	81 F 10
Putna, Austria	42 A 6	Putumayo, Colombia.....	70 B 3	Pwayma, Burma.....	106 D 6	Pyrénées-Orientales (department), France, '96, 208,387...	81 H 10
Putnam (Co.), Fla., s.e.'95, 11,381	10 H 2	Putumayo or Ica (river), Colombia	70 C 4	Pwylhell, Wales	76 D 7	Pyrenopolis, Brazil, a8,000	71 H 7
Putnam (Co.), Fla., s.e.'95, 11,381	39 N 3	Putzenl, Rumania.....	98 K 3	Pwalo, Burma	106 B 5	Pyretees, Mont.	49 C 3
Putnam, Ga., a150	38 C 7	Putzig (West Prussia), Germany, '95, 1,906.....	87 C 27	Pyapon, Burma.....	106 B 6	Pyrgos (Ells and Achala), Greece, 12,647	99 D 5
Putnam, Ill., 14,842.....	38 E 5	Putzig, Germany (on travel map).....	74 O 1	Pyapou (river), Burma.....	106 B 6	Pyrgos (Laconia), Greece, '89, 436	99 F 7
Putnam, Ill., a300	20 G 3	Putzig, Posen), Germany.....	87 G 23	Pyatigorsk, Russia, '89, est.13-114	96 H 7	Pyrgos (Tinos; Cyclades), Greece, '89, 1,481	99 M 5
Putnam (Co.), Ill., 4,730.....	20 G 3	Putzig Bay, Germany.....	87 C 28	Pyatki, Russia	97 G 6	Pyrgos (Thira; Cyclades), Greece, '89, 1,203	99 N 8
Putnam (Co.), Ind., 22,335.....	19 C 5	Putziger Wlek, Germany (see Putzig Bay).....	87 C 28	Pyatt, Ill.	21 G 9	Pyrgos, Turkey in Europe	98 E 1
Putnam, Kau.	32 E 4	Puo Holuhulu (Mt.), Hawaii	118 O 6	Pyawbwe, Burma.....	106 C 4	Pyrites, N. Y.	12 M 2
Putnam (Co.), Mo., 15,305.....	30 F 4	Puo Ka Pele (Mt.), Hawaii	118 F 1	Pydna, Turkey in Europe.....	98 E 8	Pyritz, Germany, '95, 8,488	85 F 20
Putnam, Neb.	29 D 1	Puo Kukul (Mt.), Hawaii	118 M 3	Pyek-dong, Korea	108 B 3	Pyrmont, Germany, '95, 1,481..	85 J 9
Putnam, N. Y., a600.....	12 Q 4	Puo Lehu (Mt.), Hawaii	118 F 1	Pyeh Lake, Russia.....	97 H 1	Pyrmont, Germany (on travel map).....	74 J 3
Putnam (Co.), N. Y., 14,849.....	11 P 9	Puolou, Hawaii	118 L 8	Pyhadaye, Burma.....	106 B 7	Pyrmont, Ind., a100	19 C 4
Putnam (Co.), O., 30,188.....	17 B 3	Puolou Entrance, Hawaii	118 L 9	Pyhama, Burma, '91, 12,926.....	106 C 5	Pyrmont, O., a250	18 B 5
Putnam, Okla.	48 E 3	Puolou Station, Hawaii	118 L 8	Pyhama (district), Burma.....	106 C 5	Pyrmont (principality; united with Waldeck).....	85 J 9
Putnam (Co.), Tenn., 13,683.....	41 K 2	Puu Manu (Mt.), Hawaii	118 L 3	Pyhansalu (river), Burma.....	106 C 4	Pyrot, Germany	86 P 17
Putnam, Tex., a350	46 H 5	Puo Nianlau (Mt.), Hawaii.....	118 M 4	Pyhinulwlu, Burma (see Maymyo).....	106 C 4	Pyroxone Peak, Mont.	49 E 5
Putnam (Co.), W. Va., 14,342.....	35 C 3	Puu Ohia Tantalus (Mt.), Hawaii	118 P 8	Pyitya, Burma.....	106 D 8	Pyron, England	77 C 4
Putnam Hall, Fla.	39 N 3	Puu Ono (Mt.), Hawaii	118 N 6	Pyite, Wales	75 E 10	Pyrsht, Wash.	51 A 1
Putnam Heights, Conn., a150.....	10 H 2	Puu Pih (Mt.), Hawaii.....	118 N 5	Pyilemskol, Russia	96 J 3	Pysht R., Wash.	51 A 1
Putnam Sta., N. Y.	12 Q 4	Puowai Point, Hawaii.....	118 E 1	Pyilesville, Md., a100	33 K 1	Pytongo, Lake, Quebec	61 B 6
Putnam Valley, N. Y., a250.....	11 N 12	Puxco, Mo., 212	31 M 11	Pyilus, Greece, '89, 2,128.....	99 E 7	Pyutaza, Burma	106 C 6
Putnamville, Ind., 204	19 C 5	Puy, Le, France, '91, 20,308.....	81 J 7	Pyimantung, Pa.	16 A 4	Pyxaria Mountain, Greece	99 J 3
Putnamville, Mass., s.e.'95, 218	9 E 2	Puyaga Bay, Philippine Islands	118 F 9	Pyote, Tex.	47 D 6		
Putney (part of London), England, '91, 17,771.....	75 M 14	Pyvallup, Wash., 1,732	51 C 2	Pyramid, N. Mex.	55 G 6		
Putney, Ga., a100	38 C 9	Pyvallup R., Wash.	51 C 3	Pyramid Cañon, Ariz.	55 A 3		
Putney, S. Dak.	27 F 1	Pyvallup River (place), Wash.	51 C 3	Pyramid L., Nev.	54 C 2		
Putney, Vt., town, 1,075	7 D 11	Puy-de-Dôme (Mt.), France	81 H 7	Pyramid Lake Ind. Res., Nev.	54 C 2		
Putneys, Va.	34 F 6			Pyramid Peak, Cal.	56 E 4		
				Pyramid Peak, Cal.	57 J 6		
				Pyramid Peak, Col.	53 D 2		
				Pyramid Peak, Col.	53 E 4		

Ras Akab (cape), Arabia	102 M 8	Ras Ormarah (cape), Baluchis-	103 L 8	Ratkov, Germany (see Ratkau).	85 E 12	Ravens, N. C.	36 C 3
Rasar, Tenn.	41 O 3	tan	103 L 8	Rat Lk, Wash.	51 F 1	Ravensburg, Germany, '90,	
Rasas, Ras Abu (cape), Oman	102 P 6	Raspberry Mountains, Canada	63 H 3	Rat Lake, Canada	63 K 3	commune, 12,267	86 R 10
Ras Awad (cape), Africa	110 T 9	Raspopinskala, Russia, est. 10-		Hatlam, British India (see Rut-		Ravensburg, Germany (on	
Ras Bab-el-Mandeb (cape), Tur-		353	96 H 6	lam)	104 E 8	travel map)	74 J 5
key in Asia	102 J 10	Ras Radwasa (cape), Sokotra	102 N 9	Ratley, England	77 B 2	Ravensden, England	77 F 2
Ras Baghasu (cape), Arabia	102 M 9	Ras Rokkan (cape), Oman	102 M 4	Ratcliff, Missa.	43 G 2	Ravens Eye, W. Va.	35 E 4
Ras Batu (cape), Madagascar	112 R 12	Ras Reway (cape), Egypt	110 Q 5	Ratina, Ia.	28 F 1	Ravensthorpe, England	77 C 1
Ras Bellul (cape), Africa	110 R 7	Rass, Er, Arabia	102 J 4	Ratnagiri, British India, '91,		Ravensthorpe Hills, Australia	115 C 6
Ras Benaas (cape), Egypt	110 Q 4	Ras Saunikrah (cape), Oman	102 O 7	14,303	105 D 11	Ravenswood, Australia, '91,	
Ras Berum (cape), Arabia	102 L 9	Rassay, Africa	110 Q 6	Ratnapura, Ceylon	105 H 10	1,167, '96, est. 2,124	115 H 4
Ras Bishah (cape), Turkey in		Ras Seger (cape), Arabia	102 N 8	Ratno, Russia	97 E 6	Ravenswood, Ill.	21 C 8
Asia	103 C 6	Ras Sellan (cape), Arabia	102 K 9	Raton, N. Mex., 1,253	55 L 2	Ravenswood, Nev.	54 F 3
Ras Boca (cape), Africa	110 T 8	Rasselus, Pa., a200	102 E 3	Raton Cr., Col.	53 F 7	Ravenswood, W. Va., 817	35 C 3
Ras Bu Iblaha (cape), Morocco		Rasselwitz, Deutsch, Germany	87 M 27	Ratones, Cayos (keys), Colum-		Ravensworth, Ontario	60 G 2
(see July)	111 C 4	Rasselwitz, Polish, Germany	87 M 26	bia	70 R 2	Raventon, N. Mex.	55 K 5
Ras-Bu-Khaffah (cape), Africa	110 K 2	Ras Sem (cape), Africa	110 M 2	Ratons Island, Porto Rico	68 J C 4	Ravenwood, Mo., n100	30 C 4
Ras Bulau (cape), Egypt	110 N 3	Ras Sharweh (cape), Arabia	102 M 8	Raton Hills, Col.	53 J 8	Raveateln, Netherlands	84 G 5
Rasca, Punta (point), Spain	83 N 8	Ras Sbat (cape), Persia	102 D 6	Raton Mts., Col.	53 K 8	Ravesteyne, Belgium	84 C 4
Raschen, Gross, Germany	85 J 18	Ras Sherbatat (cape), Oman	102 O 7	Ratoneau, Ile (island), France	81 F 12	Ravi (river), British India	104 D 4
Raschok, Germany, '95, 1,634	85 J 26	Ras Shoab (cape), Sokotra	102 N 9	Rat Portage, Ontario, '91, 1,806	60 H 5	Ravla, Ind. Ty.	48 J 6
Rascon, Mexico	65 G 1	Ras Sirreh (Mt.), Palestine	102 B 9	Rat River, Quebec	61 J 4	Ravlières, France	82 J 5
Rascara, Africa	111 C 6	Rassovo, Bulgaria	98 E 5	Rat Root Creek, W. Fork of,		Ravlin, Pa., a150	15 K 5
Ras Damm (cape), Turkey in		Rassuen, France	81 E 11	Minn.	25 D 1	Ravlin, Ill.	20 K 1
Asia	102 C 4	Rast, Persia	103 D 5	Rat Root Lk, Minn.	25 D 1	Ravlin, Col des (pass), Switzer-	
Ras Dasha (Mt.), Abyssinia	110 Q 7	Rasta, Sweden	85 M 8	Rattaj, Austria	90 K 4	land (see Rawyl Pass)	91 E 5
Ras Diba (cape), Oman	102 O 4	Ras Tablibeh (cape), Africa	110 L 3	Rattan, La.	45 C 4	Ravli, Turkey in Asia	101 E 2
Ras Dinars (cape), Tunis	111 J 2	Rastadt, Germany (see Rastatt)	86 P 7	Rattelsdorf, Germany	86 M 12	Ravnehöj (hill), Denmark	88 F 4
Ras-el-Abiad (Mt.), Arabia	102 H 4	Ras Tanajik (cape), Turkey in		Rattigan, Pa.	16 C 5	Rawa, Russia, est. 6,102	97 C 6
Ras-el-Ahlad, Tunis	111 J 1	Asia	102 L 3	Rattlesnake Cr., Oreg.	52 G 3	Rawa, Turkey in Asia	101 K 5
Ras-el-Ahlad (cape), Turkey in		Ras Taub (cape), Persia	103 D 6	Rattleoake Cr., Oreg.	52 H 4	Rawalpindi (and cantonment),	
Asia	102 G 5	Ras Taub (cape), Persia	103 H 8	Rattlesnake Hills, Wash.	51 F 3	British India, '91, 73,795	104 D 3
Ras-el-Askar, Turkey in Asia	102 H 7	Ras Tanura (cape), Turkey in		Rattlesnake L., N. Y.	13 B 5	Rawan, Japan	108 L 2
Ras-el-Basit (cape), Turkey in		Asia	102 M 4	Rattlesnake L., O.	17 E 1	Rawar, Persia	103 G 5
Asia	101 F 5	Rastatt, Germany, '95, 13,268	86 P 7	Rattlesnake Knob, O.	18 E 6	Rawaruska, Austria, '90, 5,863	89 P 1
Ras-el-Esch, Egypt	110 U 3	Rastatt, Germany (on travel		Rattlesnake Mt., N. Y.	12 P 3	Rawas River, Sumatra	116 B 5
Ras-el-Ghusain (cape), Arabia	102 L 9	map)	74 J 4	Rattlesnake Range, Wyo.	50 M 7	Rawdon, Nova Scotia	62 F 5
Ras-el-Hadid (cape), Oman	102 P 6	Rastede, Germany	85 F 7	Rattlesnake Shoal Lightship,		Rawdon, South, Nova Scotia	62 F 5
Ras-el-Hazrah (cape), Oman	102 M 5	Ras Tefelneh (cape), Morocco		S. C.	37 J 6	Rawdon, Quebec	61 G 8
Ras-el-Hudik (cape), Morocco		(see Cape Sim)	111 D 3	Rattnen (lake), Sweden	95 J 8	Raw Ilide Butte, Wyo.	50 P 7
(see Cape Cantin)	111 D 2	Ras Tegriwelt (cape), Morocco		Ratray Bay, Scotland	78 N 4	Rawl, Areg er (region), Africa	111 F 3
Ras-el-Kalib (cape), Arabia	102 L 9	(see Cape Sim)	111 D 3	Ratray Head, Scotland	78 N 4	Rawll Pass, Switzerland (see	
Ras-el-Kanis (cape), Egypt	110 O 3	Rastenbergr (Saxe-Weimar), Ger-		Rättvik, Sweden	95 J 6	Rawyl Pass)	91 E 5
Ras-el-Kerum (cape), Turkey in		many	86 K 14	Ratzbuhr, Germany, '95, 2,281	87 E 24	Rawitsch, Germany, '95, 12,360	87 J 24
Asia	102 B 6	Rasteuburg (East Prussia), Ger-		Ratzburg, Germany, '95, 4,263	85 E 12	Rawitsch, Germany (on travel	
Ras-el-Khali (cape), Africa	110 T 9	many, '95, 8,071	87 D 34	Ratzburg (part of Mecklen-		map)	74 N 3
Ras-el-Khan (cape), Persia	103 D 6	Rasti, Rumania	98 F 5	burg-Strelitz), Germany	86 E 12	Rawk (Mt.), Austria	89 O 2
Ras-el-Khanzir (cape), Turkey		Rasto Gasto (Mt.), Norway	95 P 2	Ratzburg, Germany (on travel		Rawley Springs, Va.	34 E 3
in Asia	101 F 4	Rastrick, England, '91, 9,279	76 J 5	map)	74 K 2	Rawlins, Md., a100	33 C 2
Ras-el-Kheimah, Oman, a5,000	102 O 4	Ras Turfa (cape), Turkey in Asia	102 H 8	Ratzenried, Germany	86 R 10	Rawlings Bay, Arctic Region	3 A 8
Ras-el-Kuh (cape), Oman	102 O 4	Ras Un (cape), Africa	112 R 13	Raub, Ind., a150	19 B 3	Rawlins (Co.), Kan., s.c.'95,	
Ras-el-Ma, Algeria	111 F 2	Ras Umum Zokah (Mt.), Palestine	102 C 8	Raub, Straits Settlements	106 N 15	5,702	32 A 2
Ras-el-Milhr (cape), Africa	110 N 2	Raswend, Kuh-i- (Mt.), Persia	103 C 4	Raub, Va., Ind.	19 C 4	Rawlina (c.h.), Wyo., 2,235	50 M 8
Ras-el-Mushetfeh (Mt.), Turkey		Raszlavicz, Hungary	89 N 2	Raubsville, Pa., a275	15 M 5	Rawlinson, Mount, Australia	115 F 8
in Asia	102 D 8	Rat, Ala.	42 D 7	Rauch, Argentina	72 F 11	Rawlinson Mountains, New	
Rasen, Market, England	76 M 6	Ratabe, Tel-er, Egypt	110 T 4	Rauchtown, Pa.	15 H 4	Guinea (German)	116 H 2
Ras-ea-Nakurah (cape), Turkey		Ratak Chain, Marshall Islands		Raucourt, France	82 K 1	Rawlinson Range, Australia	115 D 4
in Asia	102 B 6	(see Radack)	117 L 2	Raucourt, Netherlands (see Ro-		Rawmarsh, England, '91, 11,983	76 J 6
Ras-er-Ramil (cape), Africa	110 M 2	Rata Lake, Canada	63 F 1	court)	84 F 7	Rawndale, O., a350	18 F 6
Ras-er-Tin (cape), Africa	110 M 2	Ratan, Sweden	95 M 4	Raucoux, Netherlands (see Ro-		Raworth, Missa.	43 E 6
Ras Fartak (cape), Arabia	102 M 8	Ratanaburi, Siam	106 G 7	court)	84 F 7	Rawroth, England	77 K 4
Ras Filuk (cape), Africa	119 T 7	Ratankarb, British India, '91,		Raudagnapp (cape), Iceland	38 P 1	Rawson, Argentina	72 D 12
Rasgrad, Bulgaria, '88, 12,974	98 J 8	10,536	104 E 5	Raudakulur (Mt.), Iceland	88 N 2	Rawson, Conn.	10 G 2
Ras Hafun (cape), Africa	110 T 8	Rataupur (Bombay Presidency),		Raudian Fields, Italy	93 D 4	Rawson, N. Y.	13 F 7
Rasharkin, Ireland	79 J 2	British India	104 D 9	Raudnitz, Austria, '90, com-		Rawson, O., 458	17 C 3
Rashau Island, Japan	108 P 3	Ratanpur (Central Provinces),		muniz, 6,615; town, 3,349	90 J 3	Rawsonville, Vt.	7 C 10
Rasheya, Turkey in Asia	102 D 5	British India	104 J 8	Raudnitz, Germany	97 E 30	Rawtenstall, England, '91, 29,-	
Rasheyet el Fukhar, Turkey in		Rätansbyn, Sweden	95 J 5	Raudte, Germany, '95, 1,350	87 J 23	507	76 H 5
Asia	102 C 5	Ratas (island), Uruguay	72 J 13	Rauen, Germany	85 H 19	Rawul Pindoe, British India	
Rashgun, Algeria	111 F 2	Ratburi, Siam	106 D 8	Rauen Berge (Mts.), Germany	87 K 30	(see Rawalpindi)	104 D 3
Rashid, Africa	111 D 6	Ratcliff, Ia.	45 G 5	Raufarhöfn, Iceland	88 Q 1	Rawutsir, British India	104 C 7
Rashid, Egypt (see Rosetta)	110 O 3	Ratcliff, Tex.	46 M 6	Raube Alp (Mts.), Germany	86 Q 9	Rawyl Pass, Switzerland	91 E 5
Rashid (on local map), Egypt		Ratea, British India	104 E 5	Raub Island, Molucca Islands	116 G 4	Raxalpe (Mt.), Austria	90 M 8
(see Rosetta)	110 R 3	Ratekan, Germany (see Ratkan)	85 E 12	Rauland, Norway	95 E 7	Ray, Ala.	42 B 9
Rashid Missirieh, Uad (tribe),		Ratemala, Africa	111 D 4	Rauma Elv (river), Norway	95 E 5	Ray, River, England	75 K 10
Africa	110 L 7	Rath, British India, '91, 12,311	104 G 7	Raumo, Russia, est. 3,920	97 C 1	Ray, Ill., a150	20 D 5
Rashka, Servia	98 C 5	Rathagaun, Ireland, '91, 655	97 G 5	Rann, Mount, Java	116 D 6	Ray, Ind., a100	19 G 1
Rashkof, Russia	97 G 8	Rathbone, Mo.	31 J 8	Rannau, Germany	87 D 31	Ray, Kan.	32 D 3
Rashova, Rumania	98 K 4	Rathbone, N. Y., a450	13 H 7	Ranns, England	77 E 1	Ray, Ky.	40 C 7
Rasht, Persia (see Resht)	103 C 2	Rathbone, Okla., a175	48 D 3	Rauris, Austria	90 G 9	Ray (Co.), Mo., 24,215	30 D 6
Ras Hah Barkan (cape), Persia	103 C 6	Rathbun, Ia., a309	28 G 6	Rauschs, Pa.	15 L 5	Ray, Neb.	29 F 1
Ras Izbik (Mt.), Palestine	102 C 7	Rathburn Sta., Tenn.	41 L 4	Rant, Monte (Mt.), Italy	93 N 2	Ray, Cape, Newfoundland	59 T 7
Rasina (river), Servia	98 D 5	Rathcormack, Ireland	79 E 7	Rauville, S. Dak.	27 G 2	Ray, Cape, Newfoundland	62 H 6
Rasipur, British India, '91,		Rathdangan, Ireland	79 H 6	Ravahere (island), Low Archi-		Ray, N. Dak.	26 A 1
10,539	105 G 14	Rathdowney, Ireland, '91, 1,056	79 F 6	pelago	117 M 9	Ray, O., a200	18 E 6
Ras Jabrin (cape), Persia	103 D 7	Rathdrum (c.h.), Idaho, 218	50 C 2	Ravalval (island), Tubual Is.		Ray, Colombia	70 D 3
Ras Jaddi (cape), Baluchistan	103 K 8	Rathdrum, Ireland, '91, 664	79 J 6	(see Yavitto)	117 O 10	Rayachoti, British India	105 G 12
Ras Jagul (cape), Persia	103 G 8	Rathedaung, Burma	106 A 4	Ravalli, Mont., a100	49 B 2	Rayado, N. Mex.	55 L 2
Ras Jebel (Mt.), Oman	102 O 4	Rathen, Scotland	78 M 4	Ravalli (Co.), Mont.	49 B 4	Rayadurg, British India, '91,	
Ras Jibah (cape), Oman	102 P 6	Rathenau, Germany (see Rathe-		Ravau Hrad (lake), Tibet (see		10,382)	105 F 12
Ras Jiluf (cape), Oman	102 P 6	now)	85 G 15	Rakas Tal)	104 H 4	Raybrook, N. Y.	12 O 3
Ras Jiduf (cape), Oman	102 P 6	Rathenow, Germany, '95, 18,418	85 G 15	Ravana, Kan., n100	32 B 3	Ray Center, Mich., a125	23 Q 12
Ras Kadarnah (cape), Sokotra	102 N 9	Rathfriland, Ireland, '91, 1,461	79 J 3	Ravana, Mo., 348	30 F 4	Rayin, Persia (see Rafun)	103 G 6
Ras Kandjiah (cape), Tunis	111 J 2	Rathgormuck, Ireland	79 F 7	Ravana, Italy, '81, 8,481	94 L 14	Rayle, Ga.	38 F 4
Ras Kanziri (cape), Turkey in		Rathgese, Ireland, '91, 2,073	79 D 6	Ravenau-Jes-Forges, France	82 G 6	Rayleigh, England	77 K 4
Asia	101 F 5	Rathkellan, Ireland	79 C 3	Ravee (river), British India		Raymer, Col.	53 L 1
Ras Kasar (cape), Africa	110 Q 6	Rathlin Island, Ireland	79 J 1	(see Ravi)	104 D 4	Raymertown, N. Y., a175	12 P 6
Ras Kasar (cape), Africa	110 R 7	Rathlin O'Brien Islands, Ire-		RaveHo, Italy (local map)	94 U 10	Raymond, Pa., a125	16 C 4
Ras Kharzh (cape), Persia	103 F 7	land	79 D 2	Raven, Ky.	40 L 5	Raymond, Cal., a350	56 F 5
Ras Kua (Mt.), Baluchistan	103 L 6	Rathmel, Pa., a300	16 E 4	Raveua, N. Y., a900	12 P 7	Raymond, Col.	53 B 7
Ras Limaah (cape), Oman	102 O 4	Rathmeltion, Ireland, '91, 1,185	79 F 1	Ravenden, Ark.	44 K 2	Raymond, Fla.	39 N 6
Ras Madrak (cape), Oman	102 P 1	Rathminia (suburb of Dublin),		Ravenden Springs, Ark.	44 K 2	Raymond, Idaho	50 D 4
Ras Mibher (cape), Africa	110 T 8	Ireland, '91, 27,706	79 J 5	Ravenc, France	82 F 1	Raymond, Ill., 841	21 F 7
Ras Midian (cape), Persia	103 H 8	Rathmullan, Ireland, '91, 591	79 F 1	Ravencels, S. C.	37 H 6	Raymond, Ia., a200	28 J 3
Ras Makalle (cape), Arabia	102 L 9	Rathnew, Ireland	79 J 6	Ravenna, Cal.	57 G 8	Raymond, Kan., a225	32 D 3
Ras Malhan (cape), Baluchistan	103 L 8	Ratho (village), Scotland, '91,		Ravenna, Italy, '81, town, 18,-		Raymond, Minn., a100	25 B 4
Ras Mohamed (cape), Sinai		821	78 G 2	571; commune, 60,573; '95,		Raymond (c.h.), Missa., 1,500	43 D 6
Peninsula	102 E 3	Rathsdamitz, Germany	87 D 25	commune, est. 66,300	93 M 6	Raymond, Mont.	49 D 1
Ras Muar (cape), Baluchistan	103 M 8	Rathilly, Ireland	79 H 6	Ravena (province), Italy, '81,		Raymond, Neb., a250	29 H 3
Ras Mujandela (cape), Turkey		Rat I, Alaska	58 R 9	218,359; '95, est. 224,874	93 M 6	Raymond, N. H., town, 1,131	7 K 10
in Asia	102 H 0	Ratbor, Germany, '95, 21,680	87 M 27	Ravena, Italy (on travel map)	74 L 6	Raymond, N. Y., a150	13 E 5
Ras Musandira (cape), Oman	102 O 4	Ratbor, Germany (on travel		Ravena, Mich., a500	23 J 11	Raymond, O., a275	17 C 4
Rasna, Lake, Russia	97 F 3	map)	74 O 3	Ravena, Neb., 628	29 E 2	Raymond, Okla.	48 D 3
Ras Nalpan (cape), Persia	103 E 7	Ratcheff, Russia	97 J 6	Ravena (c.h.), O., 3,417	17 H 2	Raymond, S. C.	37 G 4
Ras Nau (cape), Oman	103 K 8	Ratingeo, Germany, '95, 7,879	86 K 4	Ravena, Tex., 237	46 L 4	Raymond, S. Dak., a100	27 G 2
Ras Ngome (cape), Africa	112 R 11	Rat Is, Alaska	58 Q 9	Raven Park, Col.	53 A 2	Raymond, Wis., a100	24 K 9
Ras Nus (cape), Oman	102 O 8	Ratishon, Germany, '95, 41,471	86 P 14	Raven Point, Ireland	79 J 7	Raymond City, W. Va., a275	35 C 4
Raso, Cape, Argentina	72 E 12	Ratishon, Germany (on travel		Raven Ridge, Col.	53 A 2	Raymond Peak, Cal.	57 L 6
Rasoelmo, Cape (cape), Italy	92 J 9	map)	74 L 4	Ravenrock, W. Va., a150	35 D 2	Raymonds, Pa., a100	16 G 3
Rasoelmo, Cape (cape), Italy	94 N 12	Rat Island, Brazil	71 J 2	Raven Run, Pa., a650	15 K 5	Raymonds Kill Cr., Pa.	45 N 4

Raymond Sta., Cal.	57 D 9	Recife, Cape, Cape Colony...	113 H 8	Redding Ridge, Conn., a350....	10 B 4	Redonda (Island; Br.), West Indies	68½ G 7
Raymondville, N. Y., a250....	12 N 2	Recey, France	82 K 5	Redding Sta., Conn.	10 B 4	Redonda, Spain, '87, 11,399	83 D 2
Raymore, Mo., a300	30 D 7	Recherche Bay, Spitzbergen	3 N 10	Reddington, Ind., a100	19 E 6	Redonda, Novo, Africa	112 K 13
Raymore Jc., Mo.	31 C 7	Reife, Brazil (see Pernambuco)	71 L 5	Redditch, England, parish, '91, 8,266	75 J 9	Redonda, Cape, Argentina	72 D 14
Rayne, La., 569	45 E 6	Reck, Ind. Ty.	48 H 6	Redfern, Germany	85 F 13	Redondo, Cal., a1,200	57 G 9
Rayner (c.h.), Tex., 284	47 G 4	Reckhaghausen, Germany, '95, 20,638	85 J 4	Redersburg, Orange Free State, '90, 242	113 G 5	Redondo, Cal. (on local map)	57 D 9
Rayner Point, British Columbia	63 E 4	Reckoltz (river), Germany	85 D 16	Redersmouth, England	76 H 2	Redondo, Mount, Philippine Islands	118 G 7
Raynham, Mass., town, s.c.'95, 1,518	9 D 5	Reckord, Md., a150	33 K 2	Redessau, Monte (Mt.), Italy	91 E 7	Redondo, Roca (Island), South America	69 D 7
Raynham, Mass., vil., s.c.'95, 159	9 D 5	Reclun, Elisee (volcano), Tibet	107 D 3	Red Eye R., Minn.	25 B 3	Red or Canadian R., N. Mex.	55 M 3
Rayham Sta., Mass.	9 D 5	Recluse Lake, Canada (see Sandy Basin)	63 M 2	Red Falls, N. Y., a100	11 R 8	Redoubt Cr., Okla.	48 C 1
Raynor, Va.	34 K 7	Recearo, Italy, '81, commune, 6,163	93 K 3	Redfern (suburb of Sydney), Australia, '91, 21,322	115 J 2	Redoubt Kolmakof, Alaska	58 K 6
Rayon (San Luis Potosi), Mexico, '94, 6,150	65 G 2	Recoigne, France	82 M 6	Redfern, S. Dak., a225	27 A 2	Redoubt Volcano, Alaska	58 O 6
Rayon (Tamaulipas), Mexico	65 H 1	Recoquilata, Argentina, '90, est.1,499	72 E 9	Redfield, Ark., 400	44 H 6	Red Owl Cr., S. Dak.	27 B 2
Rayones, Mexico	64 J 5	Reconviller, Switzerland, '88, 1,116	91 D 3	Redfield, Ia., s.c.'95, 471	28 E 4	Red Peak, Cal.	57 E 6
Rayong, Slam	106 E 8	Record, N. C.	36 N 6	Redfield, Kan., a165	32 H 4	Red Peak, Cal.	57 L 6
Ray Pond, Vt.	7 C 11	Recovery, Ga.	38 B 10	Redfield, N. Y.	12 L 4	Red Pine, New Brunswick	62 D 2
Ray Cr., Cal.	57 G 8	Recovery, O. (see Fort Recovery)	17 A 4	Redfield, O., a325	18 F 5	Redpoint, Mo.	31 K 9
Ray Hill, Pa., a250	16 F 7	Reeres, Argentina	72 D 9	Redfield (c.h.), S. Dak., s.c.'95, 900	27 F 2	Red Point (place), Prince Edward Island	62 G 3
Ray Mills, Ga.	38 E 9	Rector, Ark., a550	44 M 2	Redford, Mich., a200	23 P 13	Red R., La.	45 F 4
Raynors Mill, S. C., a100	37 G 6	Rectortown, Va., a200	34 H 3	Redford, N. Y., a125	12 P 2	Red R., Minn.	25 A 3
Ray Peak, Cal.	57 F 8	Recury, Peru, a3,900	70 B 5	Red Fork, Ark.	44 K 7	Red R., Miss.	43 F 9
Rayatowa R., Br. of Pa.	16 F 6	Reculet, Le. France (see Reculvers)	80 L 6	Red Fork, Ind. Ty., a100	48 L 2	Red R., Okla.	48 D 6
Rayaville, Ga.	38 G 4	Reculvers, England (see Reculvers)	77 M 5	Red Fork, Kan.	32 C 4	Red R., N. Fork of Okla.	48 D 4
Rayaville, Ind., a350	19 E 5	Reda, Arabia	106 G 3	Red Fork, Wyo.	50 N 6	Red R., N. Fork of Tex.	47 G 2
Rayaville, Ind. Ty.	48 J 6	Reda, Turkey in Asia	102 J 9	Red Gorge, Col.	53 C 3	Redriver, Ariz.	55 K 2
Rayville, Kan.	32 C 2	Redalia, N. C.	36 P 4	Redhaw, O., a125	17 F 3	Red River, Ark.	44 E 8
Rayville (c.h.), La., 366	45 F 1	Redan, Ga.	38 C 4	Red Head, Greenland	3 J 8	Red River, Canada	63 H 2
Rayville, Me., a200	30 D 6	Red and White Mts., Col.	53 C 3	Redhill, Ala., a100	42 E 2	Red River (Co.), La., 11,318	45 C 2
Rayville, N. Y., a250	12 P 7	Redang Island, Great, Siam	106 F 12	Red Hill, Ascension Island	109 D 7	Red River (Co.), Tex., 21,452	46 M 4
Raywick, Ky., a175	40 F 5	Redang Island, Little, Siam	106 F 12	Redhill, England, parish, '91, 13,789	77 G 6	Red River Landog, La., a250	45 F 5
Raywood, N. C.	36 H 4	Redapple, Ala.	42 E 2	Red Hill, Ky.	40 E 5	Red River of the North, Minn.	25 A 2
Raywood, Tex.	46 N 7	Redash, Ky.	40 H 7	Redhill, Pa., a225	15 M 6	Red River of the North, N. Dak.	26 H 2
Raz, Manchuria	107 M 1	Redbank, Mo.	31 G 11	Redhill, S. C.	37 J 2	Redrock, Ariz.	55 K 2
Raza (Island), Cape Verde Islands	109 B 2	Red Bank New Brunswick	62 D 3	Redhill, Tex.	46 N 4	Redrock, Ark.	44 F 3
Raza, Punta (point), Mexico	65 A 2	Redbank, N. J., s.c.'95, 4,888	14 H 4	Redhill, Va.	34 F 5	Red Rock, Cal.	56 E 2
Razdelnaja, Russia	97 H 8	Redbank, N. Y.	11 O 15	Red Hills, Okla.	48 E 1	Red Rock, Cal.	56 J 2
Razhany, Russia	98 D 5	Redbank, O.	18 D 8	Red Hills, Okla.	48 F 3	Redrock, Mich., a200	22 E 3
Razim Lake, Rumania	98 M 4	Redbank, Pa.	16 D 5	Red Hook, N. Y.	11 P 14	Red Rock, Mont.	49 D 3
Rhat, Morocco (see Rabat)	111 E 2	Redbank, Wyo.	50 M 6	Redhook, N. Y., 935	12 P 8	Redrock, Mont.	49 D 5
Rdelskoi, Russia	97 H 3	Red Bank Cr., N. Dak.	26 A 1	Red Horse Cr., Okla.	48 D 1	Redrock, N. Mex., a250	55 G 6
Ré, Ile de (Island), France	80 D 6	Red Bank Cr., Pa.	16 D 4	Redhouse, N. Y., a500	13 E 7	Redrock, N. Y., a150	12 P 7
Ré, Ile de (Island), France (on travel map)	74 D 5	Redbanks, Miss.	43 E 1	Redhouse, Tenn.	41 O 2	Redrock, Okla., a100	48 H 2
Rea, Lake, Ireland	79 D 5	Red Basin, China	107 H 4	Redhouse, Va.	34 F 6	Redrock, Tex., a150	46 K 8
Rea, Mo., a180	30 C 4	Redbay, Ala.	42 A 2	Red House Cr., Md.	33 G 5	Redrock, Wis.	24 F 9
Reach, England	77 J 1	Red Bay, Spitzbergen	3 N 9	Red House Shoals, W. Va., a175	35 C 3	Red Rock Coulee, Mont.	49 G 1
Read, N. Y.	12 L 7	Rebeach, Me., a400	6 J 5	Red Indian Lake, Newfoundland	62 J 5	Red Rock Cr., Okla.	48 H 2
Readburn, N. Y., a400	12 M 7	Redberry Lake, Canada	63 K 3	Redingen, Luxembourg	84 G 9	Red Rock Sta., Col.	53 B 7
Reader, Ill.	21 E 7	Redbird, Mo.	31 J 8	Redington, Ariz.	55 E 6	Red Rock, Mont.	49 D 3
Reader, W. Va.	35 E 1	Redbird, W. Va.	35 D 5	Redington, Neb.	29 A 2	Redrock, Mich., a200	22 E 3
Readfield, Me., town, 1,176	6 D 7	Red Bluff (c.h.), Cal., 2,608	56 C 2	Redington, Pa., a250	15 M 5	Red Rock, Mont.	49 D 3
Readfield, Wis.	27 J 6	Redbluff, Ga., a300	38 F 7	Redington Mills, Me.	6 B 6	Redrock, N. Mex., a250	55 G 6
Reading, England, '91, 60,054	74 C 5	Redbluff, Mont.	49 E 4	Red Islands (place), Nova Scotia	62 J 4	Redrock, N. Y., a150	12 P 7
Reading, England (on travel map)	74 D 3	Red Bluff, Mex.	55 L 6	Red Jacket (suburb of Calumet), Mich., 3,073	22 E 3	Redrock, Okla., a100	48 H 2
Reading, Ill.	20 H 3	Red Bluff, Tex.	47 C 2	Redkey, Ind., 922	19 F 4	Redrock, Tex., a150	46 K 8
Reading, Kan., s.c.'95, 296	32 F 3	Red Bluff Cr., Ga.	38 F 9	Redknoh, W. Va.	35 C 3	Redrock, Va.	24 F 9
Reading, Mass., town, s.c.'95, 4,717	9 D 2	Red Boiling Springs, Tenn., a125	41 K 1	Red L., Ariz.	55 B 3	Red Rock, Va.	24 F 9
Reading, Mass., vil., a4,500	9 D 2	Redbourn, England	77 F 3	Red L., Lower, Minn.	25 B 2	Red Rock, Va.	24 F 9
Reading, Mich., a1,600	23 M 14	Redbridge, Mo.	31 C 7	Red L., Upper, Minn.	25 C 1	Red Rock, Va.	24 F 9
Reading, Mo.	39 K 6	Redbud, Ga., a100	38 B 2	Red L., S. Dak.	27 E 3	Redstone, N. H.	7 K 6
Reading, O., a3,000	18 B 6	Redbud, Ill., 1,176	21 E 9	Red Lake, Canada	63 N 4	Redstone, S. Dak.	27 G 3
Reading (c.h.), Pa., '90, 58,661; '97, a85,900	15 L 6	Redbush, Ky.	40 L 5	Red Lake, Minn.	25 C 2	Red Stone Cr., Pa.	16 C 6
Reading, Vt., town, 749	7 D 8	Red Butte, Ariz.	55 C 3	Red Lake (Co.), Minn.	25 A 1	Red Stone Cr., S. Dak.	27 G 3
Reading Center, N. Y., a125	13 J 7	Red Butte (Mt.), Canada	63 C 1	Red Lake (place), S. Dak.	27 E 3	Redstone Jc., Pa.	16 C 7
Reading Highlands, Mass.	9 D 2	Red Butte, Mont.	49 D 5	Red Lake Falls (c.h.), Minn., s.c.'95, 1,002	25 A 2	Red Store, Ark.	44 L 6
Reddington, N. J., a300	14 F 3	Red Butte, Mont.	49 H 3	Red Lake Ind. Res., Minn.	25 B 1	Red Sulphur Springs, W. Va.	35 E 5
Redmond, Mich.	23 L 6	Red Butte, N. Dak.	26 A 3	Red Lake Ind. Res., Minn.	25 B 1	Red Table Mt., Col.	53 E 4
Redsboro, Vt., town, 910	7 C 11	Red Butte, S. Dak.	27 E 3	Red Lake R., Minn.	25 A 2	Redus, Africa	110 P 7
Redsboro Falls, Vt.	7 B 11	Red Butte, S. Dak.	27 E 3	Redland, Ind. Ty., a100	48 N 4	Redut Kale, Russia, est.382	101 J 1
Reda Cr., Cal.	56 C 2	Red Butte, Utah	54 C 6	Redland, Ia.	45 B 1	Red Valley, N. J.	14 G 5
Redstown, Wis., a104	24 E 8	Red Butte, Wyo.	50 K 5	Redland, Mas.	43 G 2	Redvan, Turkey in Asia	101 J 4
Redsville, Mo.	30 J 7	Red Cañon, Utah	54 N 2	Redland, Pa., a150	15 H 7	Red Volta (river), Africa	111 F 8
Reds Wharf, Va., a160	34 M 5	Redcañon, Wyo.	50 J 8	Redlandia, Cal., 1,904	57 H 8	Redwater, Tex., a100	46 N 4
Redville, Mass., vil., s.c.'95, 1,338	9 D 4	Red Cape, Japan	108 P 2	Redledge Cr., Mont.	49 G 4	Red Water Cr., Mont.	49 L 2
Rendy, Ky.	40 D 6	Red Cape, Nova Scotia	62 J 3	Redledge, Ga.	38 E 6	Red Water Cr., S. Dak.	27 A 2
Reagan, Ind. Ty.	48 J 6	Redcar, England, '91, 2,818	76 L 3	Redlick, Ky.	40 E 7	Red Wharf Bay, Wales	76 D 6
Reagan, Tenn.	41 E 4	Red Cedar, Wis.	24 C 5	Redlick, Miss.	43 C 7	Redwick, England	75 G 10
Reagan, Tenn.	41 M 3	Red Cedar Jc., Wis.	24 C 5	Red Lion, Col.	53 N 1	Redwillow (Co.), Neb., 8,837	29 D 3
Reagan, Tex., 298	46 L 6	Red Cedar L., Wis.	24 C 3	Red Lion, Del., a100	33 N 2	Red Willow Cr., Col.	53 O 2
Real, Rio (river), Brazil	71 K 6	Red Cedar R., Ia.	28 L 4	Red Lion, N. J.	14 F 6	Red Willow Cr., Neb.	29 D 3
Real, Cordillera (Mts.), Bolivia	70 D 7	Red Cedar R., Wis.	24 C 4	Red Lion, O., a150	18 B 5	Red Willow L., N. Dak.	26 F 2
Real, Porto Rico	68½ G 3	Redclay, Ga.	38 B 2	Red Lion, Pa., 524	15 J 7	Redwillow Cr., Cal.	56 K 4
Real, Puerto (port), Porto Rico	68½ A 3	Redcliffe (c.h.), Col., 383	53 F 4	Red Lodge (c.h.), Mont., 624	49 G 4	Redwillow L., N. Dak.	26 F 2
Real, Puerto (port), Crab Island, Porto Rico	68½ J 3	Red Cliff Ind. Res., Wis.	24 E 1	Red Lodge Cr., Mont.	49 G 4	Redwing, Kan.	32 D 3
Real, Ciudad, Spain, '87, 14,702	83 H 5	Redcloud, Ind.	19 A 8	Redman Mills, Pa.	16 F 1	Redwag (c.h.), Minn., s.c.'95, 7,685	25 E 5
Real, Ciudad, (province), Spain, '87, 292,291	83 J 6	Red Cloud (c.h.), Neb., 1,839	29 F 3	Red Mesa, Ariz.	55 C 3	Redwitz, Germany (on travel map)	74 K 3
Real del Castillo, Mexico	64 A 2	Red Clover, Cal.	56 G 3	Red Mesa, Ill., a100	21 K 6	Redwood (Co.), Minn., s.c.'95, 13,533	25 B 5
Real de Vera, Uruguay	72 G 12	Redelfyffe, Pa.	16 D 4	Redmond, S. O.	37 C 2	Redwood, Miss.	43 C 6
Realco, Nicaragua, a5,000	66 H 7	Red Cr., Ga.	38 E 8	Redmond, Utah, a225	54 L 4	Redwood, N. Y., a650	12 L 3
Realtoa, Tex., a200	46 J 10	Red Creek, N. Y.	13 G 5	Redmond, Wash., a125	51 C 2	Redwood, Va.	34 D 6
Réalment, France	81 H 9	Red Creek, N. Y., 492	13 J 5	Redmondville, Miss.	43 D 5	Redwood City (c.h.), Cal., 1,572	56 C 5
Realp, Switzerland	91 H 5	Red Creek, W. Va.	35 H 3	Redmoon, Okla.	48 C 3	Redwood City Cr., Cal.	56 K 4
Reams Sta., Va.	34 J 6	Red Creek, Wyo.	50 K 2	Redmountain, N. C., a100	36 M 2	Redwood Cr., Cal.	56 B 1
Reamstown, Pa., 539	15 K 6	Redcross, Ireland	79 J 6	Red Mt., Alaska	58 M 3	Redwood Falls (c.h.), Minn., s.c.'95, 1,589	25 B 5
Reamsville, Kan.	32 D 2	Red Deer, Canada	63 H 3	Red Mt., Col.	53 F 3	Redwood R., Minn.	25 B 5
Reao (Island), Low Archipelago	117 P 9	Red Deer L., Neb.	29 D 1	Red Mts., Wyo.	50 N 4	Ree, Longh (lake), Ireland	79 F 4
Reardan, Wash., a200	51 H 2	Red Deer River, Canada	63 H 4	Redmund, W. Va.	35 R 3	Reece, Kan., a175	32 M 4
Reason, Ia., a125	28 G 4	Red Deer River, Canada	63 L 3	Red Narrows, Utah	54 L 2	Reed, Big Lake, Canada	63 F 3
Reaville, N. J., a300	14 E 4	Redden, Del.	33 N 4	Redoak, Ga.	38 R 4	Reed, England	77 G 2
Reay, Scotland	78 J 2	Red Desert, Wyo.	50 L 8	Redoak, Ill.	20 F 1	Reed, Okla.	48 C 5
Rebais, France	82 G 3	Red Desert (place), Wyo.	50 L 8	Redoak, Ind. Ty., a125	48 M 5	Reed, Pa.	16 C 4
Rebarcevo, Bulgaria	98 F 5	Red Desert Basin, Wyo.	50 L 8	Redoak (c.h.), Ia., s.c.'95, 4,224	28 C 5	Reedbrake, Ala.	42 E 2
Rebellou, Algeria	111 G 2	Reddick, Fla., a300	39 M 4	Redoak, Mich.	23 N 8	Reed City, Mich., 1,776	23 K 10
Rebelloa Road, S. C.	37 D 6	Reddick, Ill., a275	20 J 3	Redoak, Mo.	31 D 10	Reed Creek, Ga.	38 F 3
Rebersburg, Pa., a500	15 H 5	Reddie Pt., Fla.	39 H 5	Red Oak, O., a150	18 C 7	Reeder Mills, Ia.	28 B 4
Rebrovo, Bulgaria	98 F 6	Reddie River, N. C.	36 G 2	Red Oak, Tenn.	41 H 4	Reeders Mill, Ala.	42 F 7
Rebu, Africa	111 H 9	Redding, Ala., 474	42 D 4	Red Oak, Tex., a200	46 L 5	Reeders Store, S. C.	37 F 4
Rebushiri (Island), Japan	108 K 1	Redding (c.h.), Cal., 1,821	56 C 2	Red Oak Cr., Ga.	38 B 5	Reed I., Fla.	39 J 6
Reccanati, Italy, '81, 5,824	93 O 8	Redding, Conn., place, a600; town, 1,546	10 B 4	Red Oak Cr., Ind. Ty.	48 G 6	Reed Lake, Va.	34 B 7
Recco, Italy, '81, 3,029	93 F 6	Redding, Ia., s.c.'95, 289	28 E 6	Redon, France, '91, 6,929	80 C 5	Reed Lake, Canada	63 L 3
				Redonda, Punta de Mata (point), Porto Rico	68½ J 2	Reedley, Cal., a400	57 F 6
						Reed Plantation, Me., 203	6 C 4

Reedpoint, Mont.	49 G 4	Regina, Canada, '91, 1,681	63 K 4	Reisen Ely (river), Norway	95 M 2	Renfrew, Ontario, '91, 2,611....	60 J 2
Reeds, Mich.	23 K 11	Regina, Ky., a175	49 M 6	Reisen Vand (lake), Norway	95 N 2	Renfrew (county), Ontario, '91,	60 H 2
Reeds, Minn., a.c.'95, 449.	25 E 5	Regina, La.	45 G 6	Reisicht, Germany	87 K 22	46,977	60 C 5
Reeds, Mo., a200	31 D 10	Regina, Mo.	31 L 8	Relsor, La.	45 B 2	Renfrew, Pa., a300	16 C 5
Reeds Bay, N. J.	14 G 8	Registan Desert, Afghanistan.	103 L 5	Relssing, Pa.	16 B 6	Renfrew (county), Scotland,	78 G 8
Reeds's Bridge, Ga.	38 K 3	Register, Fla.	39 K 3	Relsterstown, Md., a660	33 J 2	'91, 290,798	78 H 8
Reed's Bridge Tower, Ga.	35 J 3	Register Rock, Cal.	56 K 5	Relt Diep (river), Netherlands.	84 H 2	Renfrew (town), Scotland, '91,	78 H 8
Reedsburg, O., a250	17 F 3	Registro de Goyas, Brazil.	71 G 7	Relm im Winkel, Germany	86 R 16	6,777	78 B 2
Reedsburg, Wis., a.c.'95, 2,116.	24 G 7	Registro de Matto Grosso, Brazil.	71 G 7	Relm (island), Low Archipel-	117 M 8	Renfrew (town), Scotland (on	78 B 2
Reeds Corners, Wis.	24 J 7	Regla, Cuba, '87, 10,316	68 C 1	ago	113 J 4	local map)	42 E 4
Reeds Creek, Ark.	44 J 3	Regla, Cuba (local map of)....	68 J 2	Reltz, Orange Free State.	113 H 1	Renfros, Ga.	38 B 7
Reeds Ferry, N. H.	7 H 11	Reglitz (river), Germany	85 F 20	Reljaf, Africa	112 O 9	Renfrow, Okla.	48 G 1
Reeds Gap, Pa., a250	16 G 6	Regnéville, France	82 L 2	Rejang, Sarawak	116 D 4	Rengo, Chile, '85, 5,560	72 C 10
Reeds Grove, Md.	33 M 5	Regnitz (river), Germany	86 N 12	Rejang River, Sarawak	116 D 4	Renhold, England	77 F 2
Reeds Landing Sta., Minn.	25 E 5	Regnitzhof, Germany (see Hof)	86 M 14	Reka (river), Austria.	90 J 12	Renl, British India	104 E 5
Reeds Mill, Me.	6 C 6	Rego, Ind., a200	19 D 7	Reka, Crna (river), Turkey in	98 D 7	Renick, Mo., 437	30 H 6
Reedsville, Kan.	32 F 2	Regret, Tenn.	41 M 3	Europe	118 L 8	Renicks Valley, W. Va.	35 F 4
Reedsville, O., a300	18 G 6	Regth, Baluchistan	103 K 6	Rekapa, British India	105 H 11	Renif, N. Y., a150	13 J 7
Reedsville, Pa., a300	15 G 5	Regulado, Point, Santo Do-	68 D 7	Rekappa (island), Low Archel-	117 N 8	Renihue, Volcano, Chile	72 C 11
Reedsville, W. Va.	35 G 1	mingo	110 T 4	pelago	117 N 8	Renish Point, Scotland	78 C 4
Reedville, Wis., s.c.'95, 536.	24 K 6	Regum-el-Khel, Egypt	82 N 4	Reken, Germany	85 J 4	Renkum, Netherlands, com-	84 G 5
Reedville, Ark.	44 J 7	Réhalncourt, France	86 M 10	Rekhuda, Africa	110 S 8	mune, '94, est.7,770	115 G 6
Reedville, Va., a100	34 L 5	Rehau, Germany	87 G 30	Rekkam, Ras (cape), Oman	102 M 4	Rennebu, Norway	95 F 5
Reedville Sta., Ind.	19 E 5	Reh Berge (Mts.), Germany.	85 H 9	Relay, N. Y.	12 N 7	Remell Islands, Solomon Islands	117 K 6
Reedy, Va.	34 G 7	Rehden, Germany, '95, 1,273.	87 F 28	Relay Sta., Md., 419	33 E 6	Remell Sound, British Colum-	63 C 3
Reedy, W. Va., a200	35 D 3	Rehden, Germany, '95, 1,961.	87 H 9	Relfe, Mo.	31 J 9	bia	80 D 4
Reedy Creek, S. C.	37 K 3	Rehli, British India	104 G 8	Reliance, Fort, Canada	59 C 4	Rennes, France, '96, 69,937.	74 D 4
Reedy L., Del.	33 N 2	Rehna, Germany	85 E 13	Reliance, Md.	33 M 5	Rennes, France (on travel map)	63 N 4
Reedyripple, W. Va., a100	35 O 2	Rehna, Persia	103 C 3	Reliance, Tenn.	41 N 4	Renno, S. C.	37 E 3
Reedy River Factory, S. C.,	37 D 2	Rehobeth, Md.	113 C 2	Reliance, Va.	34 G 3	Renno, Col.	53 H 6
a475	38 F 7	Rehoboth, Africa, a1,200	42 C 6	Reliance (Barbados), West In-	684 D 12	Reno (river), Italy	93 L 5
Reedy Springs, Ga.	40 C 6	Rehoboth, Ala., a125	33 O 4	Relief, Ky.	40 K 5	Reno, Ill., a175	21 F 8
Reedyville, Ky.	35 D 3	Rehoboth, Del., a250	9 C 5	Relief, La.	45 C 1	Reno, Ind., a100	19 C 5
Reef Point, Central America	66 H 1	Rehoboth, Mass., town, s.c.'95,	9 C 5	Relief, Wash.	51 F 3	Reno, Ia.	28 D 5
Reef Point, New Zealand	117 D 1	1,810	36 F 2	Relief Station, Arctic Region.	3 C 5	Reno, Kan.	32 G 2
Reefs, Australia	115 G 1	Rehoboth, Mass., vil., a75	18 F 5	Relingen, Norway	95 D 1	Reno (Co.), Kan., a.c.'95, 26,492	32 D 4
Reefs, Oceania	114 K 4	Rehoboth, N. C., a325	33 O 5	Reloncavi Bay, Chile	72 C 12	Reno, Minn., a100	25 F 6
Reefton, New Zealand, '96, 1,591	117 D 6	Rehoboth Bay, Del.	15 K 6	Remagou, Germany, '95, 3,407.	86 L 5	Reno, L., Minn.	25 B 4
Ree Heights, S. Dak.	27 E 2	Rehrersburg, Pa., a425	110 O 8	Rémillard, France	82 B 4	Reno, Mo.	31 F 11
Reeffoot, Tenn., a200	41 C 2	Rehritz, Germany	87 L 22	Remangaaguas, Cuba	68 J 4	Reno (c.h.), Nev., a6,000	54 C 3
Reeffoot L., Tenn.	41 C 2	Rei Buba, Africa	110 K 8	Remansu, Brazil	71 J 5	Renø (island), Norway	95 L 2
Reela, Ia.	28 B 5	Reichelsheim, Germany	86 N 8	Remate, Cuba	68 F 2	Reno, Pa., a375	16 C 4
Reelsville, Ind., a200	19 C 5	Reichenau, Austria	90 N 3	Rembang, Java, a14,000	116 D 6	Reno City, Okla., 234	48 G 3
Reepham, England	76 P 7	Reichenau, Neu, Austrln	9 L 5	Rembercourt-nux-Pots, France.	82 L 3	Renos Battledien, Mont.	49 J 4
Reepsville, N. C.	36 G 3	Reichenau (island), Germany.	86 R 8	Rembert, S. C.	37 G 3	Renoso, Monte (Mt.), France	81 M 1
Reersø (island), Denmark	88 J 5	Reichenbach (Breslau); Silesia),	87 L 24	Remetz, Hungary	89 O 5	Reno Sta., Neb.	29 B 1
Reesa, Germany, '95, 3,920	85 J 3	Germany, '95, 14,058	86 K 20	Remedios (Antioquia), Colom-	70 B 2	Renous Bridge, New Brunswick.	62 D 3
Reese, Mich., a400	23 O 11	Reichenbach (Lleuzitz); Silesia),	86 K 20	Remedios (Panama), Colombia.	70 A 2	Renovo, Pa., 4,154	16 G 4
Reese Mill, Ind., a150	19 D 4	Germany, '95, 1,958	86 N 5	Remedios, Cuba, '87, 15,474	68 F 2	Rensburg, South African Re-	113 L 7
Reese R. Nev.	54 E 2	Reichenbach (Rhine-Palatinate),	86 N 5	Remedios, Ensenada de los	68 F 2	public	19 B 3
Reesma, O., a100	18 E 5	Germany, '95, 24,411	86 L 15	(bay), Cuba	65 B 6	Rensselaer (c.h.), Ind., 1,455.	30 J 5
Reeseville, Wis., s.c.'95, 396	24 J 8	Reichenbach (river), Switzer-	91 G 4	Remedios, Rio de los (river),	97 G 8	Rensselaer, Mo.	12 P 6
Rosa Peak, Wyo.	50 O 7	land	90 K 2	Mexico	89 O 3	Rensselaer (Co.), N. Y., 124,511	12 M 2
Rosa, De (river), Netherlands.	84 H 1	Reichenberg, Austria, '90, 30,	74 M 3	Remerovka, Russia	84 H 9	Rensselaer Falls, N. Y., a475.	12 I 6
Rosast, L., Wis.	24 E 10	890	90 M 12	Remet, Hungary	86 O 3	Rensselaer Sta., N. Y.	12 I 6
Rosaville, O., a300	18 C 6	Reichenberg, Austria (on travel	91 J 3	Remich, Luxembourg	86 O 3	Rensselaerville, N. Y., a400.	12 O 6
Roeth, England	76 H 4	map)	90 K 9	Rémilly, Germany	86 O 3	Reosta, N. C.	36 O 3
Roetz, Germany, '95, 3,220	87 F 7	Reichenburg, Austria	90 K 9	Remington, Fla.	39 N 2	Reotchler, Ill., a100	21 F 9
Roetz, Ind.	19 C 7	Reichenburg, Switzerland, '88,	90 M 12	Remington, Ind., 340	19 B 3	Reuton, Scotland, '91, 5,256.	78 B 1
Roeses (Co.), Tex., 1,247	47 D 6	123	91 J 3	Remington, O., a125	18 D 8	Renton, Wash., 406	51 C 2
Roeses Hill, Mass.	9 C 3	Reichenfels, Austria	90 K 9	Remington, Va., a100	34 H 3	Reutwertshausen, Germany	86 M 2
Roeses Sta., Ga.	38 A 3	Reichenhall, Germany	86 R 16	Remington Mt., Mass.	8 C 3	Revenille, Minn., a.c.'95, 720.	25 B 5
Roesesville, S. C., 109.	37 G 5	Reichenstein, Berg, Austria	90 H 5	Remintout, France, '91, 9,374	80 M 4	Renville (Co.), Minn., a.c.'95,	25 B 5
Rofnaes (tazze), Denmark	88 H 5	Reichenstein, Germany, '95,	87 M 24	Remintout, France (on travel	74 H 4	21,818	82 J 1
Rofnes, Norway	95 L 2	2,303	48 N 5	map)	42 D 3	Rewicz, France	76 G 3
Rofrom, Ala.	42 B 4	Reichert, Ind. Ty., a175	86 P 14	Remlap, Ala.	70 B 5	Rewick, Ia., s.c.'95, 356.	28 F 2
Rofrom, Miss.	43 F 4	Reichertschofen, Germany	86 P 6	Remos (Indian tribe), Peru.	52 B 3	Réole, La, France, '91, 4,177	81 F 8
Rofrom, Mo.	30 J 7	Reichshofen, Germany, '90, 3,056	90 K 2	Remot, Oreg.	81 E 10	Rootpur, British India, '91,	104 J 7
Rofshalsø (island), Denmark	88 Q 4	Reichstadt, Austria, '90, 1,769.	87 H 31	Remoullins, France	18 F 7	10,901	42 D 1
Rofundsjö (lake), Sweden	95 J 8	Reibstags Gebäude, Berlin,	87 K 26	Removal, W. Va.	35 F 3	Rep, Ala., a150	113 J 2
Rofved, Sweden	43 B 4	Germany, '95, 1,241	43 F 2	Rempel, O.	86 K 5	Repa, South African Republic.	61 H 7
Rofuge, Miss.	36 L 5	Reichtal, Germany, '95, 1,241	37 D 2	Remsen, Ia., s.c.'95, 724	28 B 2	Repentigny, Quebec	97 H 6
Rofugio (Territorio de Tepic),	65 B 1	Reid, Miss.	91 F 3	Remsen, N. Y., 358	12 M 5	Réplé, W. Va.	35 F 3
Mexico	65 D 1	Reid, S. C.	16 D 4	Remsenburg, N. Y., a200	11 R 10	Repose, N. C.	36 O 4
Rofugio (Zacatecas), Mexico.	65 D 1	Reid, Switzerland, '88, 846.	38 E 7	Remsons Corners, O., a100	17 G 2	Reppen, Germany, '95, 4,556.	85 H 20
Rofugio (Co.), Tex., 1,239	46 K 9	Reidsburg, Pa., a200	38 G 7	Remthet, Turkey in Asia	102 D 7	Reppen, Germany (on travel	74 M 2
Rofugio (c.h.), Tex., a550	46 K 9	Reidsville, Ga.	38 K 2	Remus, Mich., a300	23 L 10	map)	56 D 4
Roga (river), Germany	87 E 21	Reidsville (c.h.), Ga., a300	36 K 2	Remus, Miss.	43 F 5	Repton, Ala.	42 C 8
Regalbuto, Italy, '81, commune,	94 M 13	Reidsville, N. C., 2,969	37 D 2	Remus, Okla.	48 J 4	Repton, England	76 J 7
10,017; town, 9,610	103 H 6	Reidville, S. C., 156.	50 C 12	Rémuzat, France	81 L 8	Repton, Ky.	40 A 6
Regan, Persia	103 H 6	Reif, Austria (see Riva).	96 R 4	Remy, France	82 F 2	Repton, Va.	34 F 5
Reganant, Miss.	43 C 6	Reiff, Cal.	19 F 3	Remy, Ind. Ty.	48 N 4	Republe, Ia.	28 J 2
Regan, Africa	110 J 5	Reiffsburg, Ind., a100	90 K 8	Rena, Wash.	51 B 1	Republe, Kan., a.c.'95, 206.	32 E 2
Regan, Germany	86 P 17	Reifing, Gross, Austria	90 K 8	Rena, W. Va.	35 B 4	Republe (Co.), Kan., a.c.'95,	32 E 2
Regan (river), Germany	86 O 16	Reifing, Klein, Austria	90 L 10	Renaix, Belgium, '90, 16,912.	84 C 7	16,676	32 E 2
Regan, Schwarzer (river), Ger-	86 O 16	Reifing, Klein, Austria	90 L 10	Renaker, Ky.	40 H 4	Republe, Mich., a2,500	22 E 5
many	89 Q 5	Reigoldswil, Switzerland, '88,	82 B 6	Renan, Switzerland, '88, 1,173.	91 C 3	Republe, Minn.	25 D 4
Régen, Szasz, Hungary, '90,	71 K 7	1,090	91 F 6	Renard, Château, France	81 E 11	Republe, Mo., 381	31 E 10
6,057	46 J 6	Reika, Stara, Bulgaria.	98 J 6	Renard, Château, France.	82 F 5	Republe, N. C.	36 H 2
Régencia, Brazil	46 J 6	Reikivik, Iceland (see Reyk-	98 N 3	Renault, France	82 M 5	Republe, O., 584	17 D 2
Régensburg, Germany (see Rat-	86 P 14	Javik)	18 G 11	Renault, Châteanu, France, '91,	82 C 5	Republe, Ky.	40 L 6
ishon)	86 O 14	Reilanne, France	81 G 6	4,397	21 E 9	Republe, S. Dak.	27 H 3
Régensdorf, Germany	86 O 14	Rely, O., a225	18 A 11	Renault, Ill., a275	21 E 9	Republe City, Neb., 428	29 E 3
Regents Park (London), England	75 N 13	Relma, France, '96, 107,963.	82 H 2	Rena, Argentina, '90, a1,500.	72 D 10	Republe Grove, Va.	34 E 7
Régenswalde, Germany, '95,	87 E 22	Relma, France (on travel map)	74 G 4	Renca, Chile	72 J 14	Republe Jan., N. Y.	29 E 3
3,358	30 F 2	Reinach, Switzerland, '88, 1,953	91 G 3	Rechen, Germany	86 P 6	Republe R., Kan.	32 A 2
Roger, Mo.	30 F 2	Reinbeck, Ia., s.c.'95, 1,174	28 H 3	Rechen, Norway	95 G 6	Republe R., Neb.	29 D 3
Rogga (tribe), Koung, Free	112 N 11	Reindeer Lake, Canada	63 L 2	Rechen, Turkey in Europe	98 F 8	Repulse Bay, Australia	115 H 4
State (see Waregan)	84 J 4	Reindeer Mountains, Canada	63 G 2	Rechen, Turkey in Europe	98 F 8	Repulse Harbor, Greenland	3 B 7
Rogge (river), Netherlands	93 L 7	Reinder Station, Alaska	58 G 4	Rechova (island), Solomon Is.	117 J 5	Requin, Cal.	56 A 1
Roggeho, Italy	93 L 7	Reinersville, O., a175	18 G 5	Rechovim, Greece, '89, 1,222	93 F 2	Requena, Spain, '87, 14,457	83 L 5
Roggio (province), Italy, '81,	92 J 9	Reinold, Germany, '95, 3,071.	87 M 23	Rechovim, Turkey in Europe	98 G 8	Requist, France	81 H 8
372,723; '95, est.401,289.	92 J 9	Reinold (Schleswig-Holstein),	85 E 12	Rechovim, Turkey in Europe	98 G 8	Requist, Nepal	104 J 6
Roggio di Calabria, Italy, '81,	92 J 9	Germany, '95, 1,000	86 N 8	Rechovim, Turkey in Europe	98 G 8	Requist, France	104 J 6
town, 23,853; commune, 39,	92 J 9	Reinold, Germany	86 N 8	Rechovim, Turkey in Europe	98 G 8	Requist, France	104 J 6
296; '95, commune, est.45,200	92 J 9	Reinold, Germany	86 N 8	Rechovim, Turkey in Europe	98 G 8	Requist, France	104 J 6
Roggio di Calabria, Italy (on	94 N 13	Reinold, Germany	86 N 8	Rechovim, Turkey in Europe	98 G 8	Requist, France	104 J 6
local map)	74 K 6	Reinold, Germany	86 N 8	Rechovim, Turkey in Europe	98 G 8	Requist, France	104 J 6
Roggio nell' Emilia, Italy, '81,	112 O 9	Reinold, Germany	86 N 8	Rechovim, Turkey in Europe	98 G 8	Requist, France	104 J 6
town, 18,634; commune, 50,	112 O 9	Reinold, Germany	86 N 8	Rechov			

Resena, Russia	97 G 8	Reverie, Tenn.	41 B 4	Rheidt, Germany (see Rheydt)	86 K 4	Rhodos (Island), Turkey in Asia	101 C 4
Reserve, Ala.	42 B 1	Revere, Idaho.	50 D 6	Rheims, France (see Reims)	82 II 2	(see Rhodes)	101 C 4
Reserve, Ind.	19 E 3	Reverign-aux-Vaches, France	82 L 3	Rheims, N. Y., a100	13 II 7	Rhomb, Tex., a400	46 K 4
Reserve, Kan., a100	32 C 2	Revilangdo, British India, '91	104 K 7	Rhein, Germany, '95, 2,111	87 E 34	Rhomb, Col.	53 A 4
Reserve, N. Y.	13 E 6	Revilla Gigedo Islands, Mexico	64 C 8	Rhein (river), Germany (see Rhine)	86 N 7	Rhône, Bouches-du- (department), France, '96, 673,820	81 F 11
Reserve (Tp.), Pa.	16 F 1	Revilla, S. Dak., a175	27 H 2	Rhein (river), Switzerland (see Rhine)	91 F 2	Rhône (department), France, '96, 839,329	81 K 7
Reserve, Wis., a400	24 D 3	Revin, France, '91, 4,292	82 K 1	Rhein, Hater (river), Switzerland	91 K 5	Rhône (river), France	81 K 7
Reservoir (lake), Col.	53 L 4	Revive, Missa.	43 E 5	Rheinland	86 L 4	Rhône (river), France (on travel map)	74 G 6
Reservoir, N. Y.	12 M 6	Rew, Pa., a250	16 E 3	Rheinbach, Germany, '95, 2,189	86 L 4	Rhône (river), Switzerland	91 C 5
Reservoir Pond, Mass.	9 D 4	Rew (river), British Guiana	70 F 3	Rheinberg, Germany, '95, 2,453	85 J 3	Rhône Glacier, Switzerland	91 H 5
Resh (river), Russia	96 M 4	Rewn (state), British India (see Rewah)	104 J 7	Rheinbaben, Germany, '95, 6,700	86 K 3	Rhône Mort, France	81 D 11
Resh, Chai (Mt.), Turkey in Asia	101 L 4	Rewah, British India, '91, 23,626	104 H 7	Rheine, Germany, '95, 8,653	85 H 5	Rhône-Rhône Canal, Germany	86 R 5
Reshd, Persia (see Resht)	103 C 2	Rewah (state), British India, '91, 1,508,943	104 J 7	Rheine, Germany (on travel map)	74 H 2	Rhön Mountains, Germany	86 L 11
Reshetlovka, Russia	97 J 7	Rewakanta (region), British India	104 D 9	Rheinbeck (castle), Germany	86 M 5	Rhossilly, Wales	75 D 10
Reshiat, Africa	112 P 9	Rewari, British India, '91, 27,934	104 F 5	Rheinfelden, Switzerland, '88, 2,153	91 F 2	Rhotasgarh, British India	104 K 7
Reshtia, Russia, est.12,119	87 F 3	Rewa River, Fiji	117 B 3	Rheinfels (castle), Germany	86 M 6	Rhsai-sau-hao, China	107 1/2 D 2
Reshm, Persia	103 F 3	Rewas, British India	195 N 13	Rhelagau (district), Germany	86 M 7	Rhtaoah, China	107 1/2 D 2
Resht, Persia, a25,000	103 C 2	Rewausi, Cape, Japan	108 M 1	Rhein-Hessen (province), Germany, '95, 322,934	86 N 7	Rhuas, France	82 E 2
Rosiczabánya, Hungary, '90, 10,164	89 N 0	Rewey, Wis.	24 F 9	Rheinland (province), Germany (see Rhine)	86 M 4	Rhyd fendiglad, Pont, Wales	75 E 9
Resina, Italy, '81, 13,026	94 T 9	Rewultz, Austria	90 J 4	Rheinland (province), Germany (see Rhine-Pfalz (bezirk), Germany (see Rhine-Palatinate))	86 O 6	Rhyl, Wales, '91, 6,491	76 E 6
Reslar, Hungary, '90, 5,235	80 P 6	Rex, Cal.	57 D 6	Rheinland (province), Germany (see Rhine)	86 M 4	Rhymney, England, '91, 7,733	75 F 10
Resistencia, Argentina	72 F 9	Rex, Missa.	43 B 3	Rheinwald Alps, Switzerland (see Adula)	91 K 5	Rhynle (village), Scotland, '91, 445	78 L 5
Resma, Bu (well), Africa	111 H 3	Rexburg, Idaho, a600	50 H 6	Rheinwaldhorn (Mt.), Switzerland	91 K 5	Riad, Arabia (see Er-Riad)	102 K 5
Ressia, Col.	53 L 4	Rexburg, Va.	34 K 5	Rheinwaldhorn (Mt.), Switzerland	91 K 5	Riajak, Russia, est.4,773	96 G 5
Resolution, Fort, Canada	63 H 1	Rexford, Kan., a100	32 B 2	Rheinwaldhorn (Mt.), Switzerland	37 J 4	Ria-lin, Russia (see Riga)	97 E 3
Resolution Island, Canada	59 S 4	Rexford, Mich.	22 M 5	Rheinstetten, Germany (on travel map)	74 L 2	Rialto, Cal., a200	57 H 8
Resolution Island, New Zealand	117 A 9	Rexville, Ind., a150	19 F 7	Rheinstetten, Germany (on travel map)	74 L 2	Rialto, N. C.	36 M 3
Resort, N. Y., a100	13 J 5	Rexville, N. Y., a250	13 G 7	Rheinstetten, Germany (on travel map)	74 L 2	Rialto, O., a125	18 R 6
Reasons, France	82 F 1	Rey, Castro de, Spain, '87, 6,856	83 E 2	Rheinstetten, Germany (on travel map)	74 L 2	Rialto, Tenn.	41 R 3
Reat, Mis.	43 F 5	Reydar Fjörðr (fiord), Iceland	88 R 2	Rheinstetten, Germany (on travel map)	74 L 2	Rianjo, Spain, '87, 7,553	83 D 2
Reat, Neb.	29 E 2	Reyes, Bolivia	70 D 6	Rheinstetten, Germany (on travel map)	74 L 2	Riacho, Island, Argentina	72 E 12
Reat, Wis.	24 D 7	Reyes, Punta de (point), Chile	72 C 8	Rheinstetten, Germany (on travel map)	74 L 2	Riachof, Russia	97 J 5
Reatigouche (county), New Brunswick, '91, 8,309	62 R 2	Reyes, Punta (point), Colombia	70 B 3	Rheinstetten, Germany (on travel map)	74 L 2	Riachuelo (battlefield), Argentina	72 F 9
Reatigouche River, New Brunswick	62 B 2	Reyes (Distrito Federal), Mexico	65 B 7	Rheinstetten, Germany (on travel map)	74 L 2	Riad, Arabia (see Er-Riad)	102 K 5
Reston, Manitoba	63 L 4	Reyes (Distrito Federal), Mexico	65 C 7	Rheinstetten, Germany (on travel map)	74 L 2	Ria-jek, Russia, est.4,773	96 G 5
Reston, Ore.	52 B 3	Reyes (Jalisco), Mexico	65 B 3	Rheinstetten, Germany (on travel map)	74 L 2	Ria-lin, Russia (see Riga)	97 E 3
Reston, Scotland	78 M 8	Reyes (Mexico), Mexico	65 D 8	Rheinstetten, Germany (on travel map)	74 L 2	Rialto, Cal., a200	57 H 8
Restormel Castle, England	75 C 13	Reyes (Michoacan), Mexico	65 D 4	Rheinstetten, Germany (on travel map)	74 L 2	Rialto, N. C.	36 M 3
Reault, N. Y., a200	12 P 7	Reyes (San Luis Potosi), Mexico	65 E 2	Rheinstetten, Germany (on travel map)	74 L 2	Rialto, O., a125	18 R 6
Reavaja (river), Turkey in Europe	98 K 7	Reyes, Peru (see Lake Chichaycocha)	70 B 6	Rheinstetten, Germany (on travel map)	74 L 2	Rialto, Tenn.	41 R 3
Retalhuleu, Guatemala, '93, 6,327	66 D 5	Reyes, Peru (see Lake Chichaycocha)	70 B 6	Rheinstetten, Germany (on travel map)	74 L 2	Rianjo, Spain, '87, 7,553	83 D 2
Retalhuleu (department), Guatemala, '93, 27,777	66 D 5	Reyes, Peru (see Lake Chichaycocha)	70 B 6	Rheinstetten, Germany (on travel map)	74 L 2	Riacho, Island, Argentina	72 E 12
Retford, East, England, '91, 10,603	76 K 6	Reyes, Peru (see Lake Chichaycocha)	70 B 6	Rheinstetten, Germany (on travel map)	74 L 2	Riachof, Russia	97 J 5
Rethe, Germany	87 N 30	Reyes, Peru (see Lake Chichaycocha)	70 B 6	Rheinstetten, Germany (on travel map)	74 L 2	Riachuelo (battlefield), Argentina	72 F 9
Rethe, Die (river), Germany	87 N 30	Reyes, Peru (see Lake Chichaycocha)	70 B 6	Rheinstetten, Germany (on travel map)	74 L 2	Riad, Arabia (see Er-Riad)	102 K 5
Rethel, France, '91, 7,136	82 J 1	Reyes, Peru (see Lake Chichaycocha)	70 B 6	Rheinstetten, Germany (on travel map)	74 L 2	Riajak, Russia, est.4,773	96 G 5
Rethem, Germany	85 G 9	Reyes, Peru (see Lake Chichaycocha)	70 B 6	Rheinstetten, Germany (on travel map)	74 L 2	Ria-lin, Russia (see Riga)	97 E 3
Rethy, Belgium, '90, 2,639	84 F 6	Reyes, Peru (see Lake Chichaycocha)	70 B 6	Rheinstetten, Germany (on travel map)	74 L 2	Rialto, Cal., a200	57 H 8
Rethymnon, Crete (see Retimo)	99 C 8	Reyes, Peru (see Lake Chichaycocha)	70 B 6	Rheinstetten, Germany (on travel map)	74 L 2	Rialto, N. C.	36 M 3
Reti, British India	104 C 5	Reyes, Peru (see Lake Chichaycocha)	70 B 6	Rheinstetten, Germany (on travel map)	74 L 2	Rialto, O., a125	18 R 6
Retiers, France	80 D 5	Reyes, Peru (see Lake Chichaycocha)	70 B 6	Rheinstetten, Germany (on travel map)	74 L 2	Rialto, Tenn.	41 R 3
Retiezat (Mt.), Hungary	89 O 6	Reyes, Peru (see Lake Chichaycocha)	70 B 6	Rheinstetten, Germany (on travel map)	74 L 2	Rianjo, Spain, '87, 7,553	83 D 2
Retimo, Crete, a8,000	99 C 8	Reyes, Peru (see Lake Chichaycocha)	70 B 6	Rheinstetten, Germany (on travel map)	74 L 2	Riacho, Island, Argentina	72 E 12
Rotiro, Porto Rico	68 1/2 B 3	Reyes, Peru (see Lake Chichaycocha)	70 B 6	Rheinstetten, Germany (on travel map)	74 L 2	Riachof, Russia	97 J 5
Rotreat, Ga.	38 F 10	Reyes, Peru (see Lake Chichaycocha)	70 B 6	Rheinstetten, Germany (on travel map)	74 L 2	Riachuelo (battlefield), Argentina	72 F 9
Rotreat, S. C.	37 B 2	Reyes, Peru (see Lake Chichaycocha)	70 B 6	Rheinstetten, Germany (on travel map)	74 L 2	Riad, Arabia (see Er-Riad)	102 K 5
Rotreat, Tex., a100	46 M 7	Reyes, Peru (see Lake Chichaycocha)	70 B 6	Rheinstetten, Germany (on travel map)	74 L 2	Riajak, Russia, est.4,773	96 G 5
Rotreat, Wis.	24 D 8	Reyes, Peru (see Lake Chichaycocha)	70 B 6	Rheinstetten, Germany (on travel map)	74 L 2	Ria-lin, Russia (see Riga)	97 E 3
Rotreat Station, Cape Colony	113 B 7	Reyes, Peru (see Lake Chichaycocha)	70 B 6	Rheinstetten, Germany (on travel map)	74 L 2	Rialto, Cal., a200	57 H 8
Rotro, Tenn.	41 L 4	Reyes, Peru (see Lake Chichaycocha)	70 B 6	Rheinstetten, Germany (on travel map)	74 L 2	Rialto, N. C.	36 M 3
Rotscha, Russia	97 F 8	Reyes, Peru (see Lake Chichaycocha)	70 B 6	Rheinstetten, Germany (on travel map)	74 L 2	Rialto, O., a125	18 R 6
Rotsch, N. Y., a775	13 G 6	Reyes, Peru (see Lake Chichaycocha)	70 B 6	Rheinstetten, Germany (on travel map)	74 L 2	Rialto, Tenn.	41 R 3
Rott, Ga.	38 B 4	Reyes, Peru (see Lake Chichaycocha)	70 B 6	Rheinstetten, Germany (on travel map)	74 L 2	Rianjo, Spain, '87, 7,553	83 D 2
Rettenbach, Germany	86 R 11	Reyes, Peru (see Lake Chichaycocha)	70 B 6	Rheinstetten, Germany (on travel map)	74 L 2	Riacho, Island, Argentina	72 E 12
Rettenstela, Gross (Mt.), Austria	90 E 9	Reyes, Peru (see Lake Chichaycocha)	70 B 6	Rheinstetten, Germany (on travel map)	74 L 2	Riachof, Russia	97 J 5
Return, Va.	34 J 4	Reyes, Peru (see Lake Chichaycocha)	70 B 6	Rheinstetten, Germany (on travel map)	74 L 2	Riachuelo (battlefield), Argentina	72 F 9
Retura Cr., Cal.	57 L 5	Reyes, Peru (see Lake Chichaycocha)	70 B 6	Rheinstetten, Germany (on travel map)	74 L 2	Riad, Arabia (see Er-Riad)	102 K 5
Retz, Austria	90 M 6	Reyes, Peru (see Lake Chichaycocha)	70 B 6	Rheinstetten, Germany (on travel map)	74 L 2	Riajak, Russia, est.4,773	96 G 5
Retz (Marie Galante), West Indies	68 1/2 C 10	Reyes, Peru (see Lake Chichaycocha)	70 B 6	Rheinstetten, Germany (on travel map)	74 L 2	Ria-lin, Russia (see Riga)	97 E 3
Renben, Ala.	42 B 4	Reyes, Peru (see Lake Chichaycocha)	70 B 6	Rheinstetten, Germany (on travel map)	74 L 2	Rialto, Cal., a200	57 H 8
Rouilly, France	82 D 6	Reyes, Peru (see Lake Chichaycocha)	70 B 6	Rheinstetten, Germany (on travel map)	74 L 2	Rialto, N. C.	36 M 3
Réunion Island (French), Africa, '92, est.171,731	209 L 7	Reyes, Peru (see Lake Chichaycocha)	70 B 6	Rheinstetten, Germany (on travel map)	74 L 2	Rialto, O., a125	18 R 6
Réunion Island (French), Africa (local map of)	109 L 7	Reyes, Peru (see Lake Chichaycocha)	70 B 6	Rheinstetten, Germany (on travel map)	74 L 2	Rialto, Tenn.	41 R 3
Réus, Spain, '87, 28,780	83 O 3	Reyes, Peru (see Lake Chichaycocha)	70 B 6	Rheinstetten, Germany (on travel map)	74 L 2	Rianjo, Spain, '87, 7,553	83 D 2
Reusens, Va., 361	34 E 6	Reyes, Peru (see Lake Chichaycocha)	70 B 6	Rheinstetten, Germany (on travel map)	74 L 2	Riacho, Island, Argentina	72 E 12
Reuss (river), Switzerland	91 H 3	Reyes, Peru (see Lake Chichaycocha)	70 B 6	Rheinstetten, Germany (on travel map)	74 L 2	Riachof, Russia	97 J 5
Reuss-Gera (part of Reuss-Schleiz), Germany	86 L 15	Reyes, Peru (see Lake Chichaycocha)	70 B 6	Rheinstetten, Germany (on travel map)	74 L 2	Riachuelo (battlefield), Argentina	72 F 9
Reuss-Greiz (principality), Germany, '95, 67,468	86 L 15	Reyes, Peru (see Lake Chichaycocha)	70 B 6	Rheinstetten, Germany (on travel map)	74 L 2	Riad, Arabia (see Er-Riad)	102 K 5
Reuss-Schleiz (principality), Germany, '95, 132,130	86 M 14	Reyes, Peru (see Lake Chichaycocha)	70 B 6	Rheinstetten, Germany (on travel map)	74 L 2	Riajak, Russia, est.4,773	96 G 5
Reut (river), Russia	97 G 8	Reyes, Peru (see Lake Chichaycocha)	70 B 6	Rheinstetten, Germany (on travel map)	74 L 2	Ria-lin, Russia (see Riga)	97 E 3
Reute, Austria (see Reutte)	90 B 9	Reyes, Peru (see Lake Chichaycocha)	70 B 6	Rheinstetten, Germany (on travel map)	74 L 2	Rialto, Cal., a200	57 H 8
Routh, Germany	86 N 15	Reyes, Peru (see Lake Chichaycocha)	70 B 6	Rheinstetten, Germany (on travel map)	74 L 2	Rialto, N. C.	36 M 3
Routigen, Switzerland, '88, 459	91 E 4	Reyes, Peru (see Lake Chichaycocha)	70 B 6	Rheinstetten, Germany (on travel map)	74 L 2	Rialto, O., a125	18 R 6
Routingen, Germany, '95, 13,822	86 P 9	Reyes, Peru (see Lake Chichaycocha)	70 B 6	Rheinstetten, Germany (on travel map)	74 L 2	Rialto, Tenn.	41 R 3
Routingen, Germany (on travel map)	74 J 4	Reyes, Peru (see Lake Chichaycocha)	70 B 6	Rheinstetten, Germany (on travel map)	74 L 2	Rianjo, Spain, '87, 7,553	83 D 2
Routte, Austria	90 B 9	Reyes, Peru (see Lake Chichaycocha)	70 B 6	Rheinstetten, Germany (on travel map)	74 L 2	Riacho, Island, Argentina	72 E 12
Roval, Russia, '97, 64,578	97 E 2	Reyes, Peru (see Lake Chichaycocha)	70 B 6	Rheinstetten, Germany (on travel map)	74 L 2	Riachof, Russia	97 J 5
Rouville, Nev.	54 F 4	Reyes, Peru (see Lake Chichaycocha)	70 B 6	Rheinstetten, Germany (on travel map)	74 L 2	Riachuelo (battlefield), Argentina	72 F 9
Reville Range, Nev.	54 F 5	Reyes, Peru (see Lake Chichaycocha)	70 B 6	Rheinstetten, Germany (on travel map)	74 L 2	Riad, Arabia (see Er-Riad)	102 K 5
Revel, France, '91, commune, 5,566; town, 3,814	81 G 9	Reyes, Peru (see Lake Chichaycocha)	70 B 6	Rheinstetten, Germany (on travel map)	74 L 2	Riajak, Russia, est.4,773	96 G 5
Reval, Russia (see Reval)	97 E 2	Reyes, Peru (see Lake Chichaycocha)	70 B 6	Rheinstetten, Germany (on travel map)	74 L 2	Ria-lin, Russia (see Riga)	97 E 3
Revellata, Polute (point), France	81 L 11	Reyes, Peru (see Lake Chichaycocha)	70 B 6	Rheinstetten, Germany (on travel map)	74 L 2	Rialto, Cal., a200	57 H 8
Revello, Italy, '81, 1,188	93 B 5	Reyes, Peru (see Lake Chichaycocha)	70 B 6	Rheinstetten, Germany (on travel map)	74 L 2	Rialto, N. C.	36 M 3
Revelstoke, British Columbia	63 G 4	Reyes, Peru (see Lake Chichaycocha)	70 B 6	Rheinstetten, Germany (on travel map)	74 L 2	Rialto, O., a125	18 R 6
Reveni Pass, Greece	99 F 1	Reyes, Peru (see Lake Chichaycocha)	70 B 6	Rheinstetten, Germany (on travel map)	74 L 2	Rialto, Tenn.	41 R 3
Revere, Italy, '81, 1,787	93 K 4	Reyes, Peru (see Lake Chichaycocha)	70 B 6	Rheinstetten, Germany (on travel map)	74 L 2	Rianjo, Spain, '87, 7,553	83 D 2
Revere, Mass., town, s.c.'95, 7,423	9 D 3	Reyes, Peru (see Lake Chichaycocha)	70 B 6	Rheinstetten, Germany (on travel map)	74 L 2	Riacho, Island, Argentina	72 E 12
Revere, Mass., vll., a300	9 D 3	Reyes, Peru (see Lake Chichaycocha)	70 B 6	Rheinstetten, Germany (on travel map)	74 L 2	Riachof, Russia	97 J 5
Revere, Utah	54 B 6	Reyes, Peru (see Lake Chichaycocha)	70 B 6	Rheinstetten, Germany (on travel map)	74 L 2	Riachuelo (battlefield), Argentina	72 F 9
Revere Beach, Mass.	9 E 3	Reyes, Peru (see Lake Chichaycocha)	70 B 6	Rheinstetten, Germany (on travel map)	74 L 2	Riad, Arabia (see Er-Riad)	102 K 5
		Reyes, Peru (see Lake Chichaycocha)	70 B 6	Rheinstetten, Germany (on travel map)	74 L 2	Riajak, Russia, est.4,773	96 G 5
		Reyes, Peru (see Lake Chichaycocha)	70 B 6	Rheinstetten, Germany (on travel map)	74 L 2	Ria-lin, Russia (see Riga)	97 E 3
		Reyes, Peru (see Lake Chichaycocha)	70 B 6	Rheinstetten, Germany (on travel map)	74 L 2	Rialto, Cal., a200	57 H 8
		Reyes, Peru (see Lake Chichaycocha)	70 B 6	Rheinstetten, Germany (on travel map)	74 L 2	Rialto, N. C.	36 M 3
		Reyes, Peru (see Lake Chichaycocha)	70 B 6	Rheinstetten, Germany (on travel map)	74 L 2	Rialto, O., a125	18 R 6
		Reyes, Peru (see Lake Chichaycocha)	70 B 6	Rheinstetten, Germany (on travel map)	74 L 2	Rialto, Tenn.	41 R 3
		Reyes, Peru (see Lake Chichaycocha)	70 B 6	Rheinstetten, Germany (on travel map)	74 L 2	Rianjo, Spain, '87, 7,553	83 D 2
		Reyes, Peru (see Lake Chichaycocha)	70 B 6	Rheinstetten, Germany (on travel map)	74 L 2	Riacho, Island, Argentina	72 E 12
		Reyes, Peru (see Lake Chichaycocha)	70 B 6	Rheinstetten, Germany (on travel map)	74 L 2	Riachof, Russia	97 J 5
		Reyes, Peru (see Lake Chichaycocha)	70 B 6	Rheinstetten, Germany (on travel map)	74 L 2		

Riceville, Ind., a150	19 C 8	Riechlandtown, Pa., a425	15 M 6	Rieckling, England	77 H 3	Rienzi, Miss., a200	43 H 1
Riceville, Ia., s.c.'95, 742	28 H 1	Riechmond, Ala., a225	42 C 6	Rieckmansworth, England, parish, '91, 6,974	77 E 4	Rière (river), Switzerland	91 E 6
Riceville, Mont.	49 F 2	Riechmond (c.h.), Ark., 397	44 D 7	Riech (c.h.), Col., 1,134	53 B 7	Riesa, Germany, '95, 11,768	86 K 17
Riceville, Pa., 245	16 C 3	Riechmond, Australia, est.1,250	115 J 6	Riech, Canal, Cuba	68 C 2	Riesn, Germany (on travel map)	74 L 3
Riceville, Tenn., 370	41 M 4	Riechmond (suburb of Melbourne), Australia, est.31,546	115 C 2	Rieco, Gu.	38 B 4	Riesol, Tex., a150	46 L 6
Riceville, Va.	34 E 7	Riechmond, Pt., Cal., 56 J 2	56 J 2	Rieco de Quinceo (Mt.), Mexico	65 E 4	Riesenburg, Germany, '95, 4,681	87 L 29
Ricey, Les, France	82 J 5	Riechmond, Cape Colony, '91, 1,236	113 F 6	Rieckord, Ia.	25 C 3	Rieson Mountains, Germany	87 L 22
Riech, Idaho	50 G 6	Riechmond (district), Cape Colony, '91, 7,246	113 F 6	Rieckreith, Oreg.	52 R 2	Riesl, Italy, '81, 11,914	94 L 14
Riech, Point, Newfoundland	62 J 5	Riechmond (Surrey), England, '91, 22,684	77 F 5	Rieckville, Tex., a150	52 B 4	Riesl, De, Cape Colony	113 C 6
Riech, S. C.	37 E 2	Riechmond (Surrey), England (on local map)	75 L 14	Riddesburg, Pa., a200	16 F 6	Rieslberg, Germany, '95, 1,832	85 J 7
Riech (Co.), Utah, s.c.'95, 1,781	54 L 1	Riechmond (Yorkshire), England, '91, 4,216	76 J 4	Riddleton, N. J.	14 C 7	Rietfontein, British South Africa	113 E 4
Riechard, Cape, Japan	108 N 1	Riechmond (Co.), Ga., 45,194	38 G 5	Riddleville, Ga., a250	38 F 6	Rietfontein, German South West Africa	113 E 1
Riechards, Cape, Arctic Region	3 F 7	Riechmond, Ill., 415	20 J 1	Riddleville, Tex., a150	46 K 8	Rieti, Italy, '81, town, 9,618; with suburba, 13,679	94 N 10
Riechards, Point, Australia	115 B 2	Riechmond (c.h.), Ind., '90, 16,608; '97, a20,000	19 G 5	Ridder, Loch, Scotland	78 F 8	Riet Poort, Cape Colony	113 E 7
Riechards, Cape, Canada	59 J 1	Riechmond, Kan., a206	28 K 5	Rideau Lake, Ontario	60 J 3	Riet River, Great, Cape Colony	113 E 6
Riechards, Ill.	20 H 3	Riechmond (c.h.), Ky., 5,073	40 H 5	Rideau River, Ontario	60 K 2	Riet River, Orange Free State	113 G 5
Riechards, Ind.	19 D 6	Riechmond, Me., town, 3,082	6 D 7	Rider, Md., a100	33 F 4	Rietschen, Germany	86 K 20
Riechards, Mo., a300	31 D 9	Riechmond, Mass., s.c.'95, town, 701; vill., a150	8 A 3	Riders Mills, N. Y., a100	12 P 7	Riet Vlei (salt pool), Cape Colony	113 B 6
Riechards, S. Dak.	27 E 2	Riechmond, Mich., 1,074	23 Q 12	Ridge, Ala.	42 R 3	Rieupeyroux, France	81 H 8
Riechards Island, Arctic Region	3 D 7	Riechmond, Miss.	43 E 8	Ridge, Ind. Ty.	48 L 8	Rieux, France	81 G 9
Riechards Island, Canada	59 D 3	Riechmond (c.h.), Mo., 2,895	30 E 6	Ridge, Kan.	32 G 4	Riez, France	81 M 9
Riechards Landing (place), Ontario	60 A 1	Riechmond, Natal	113 K 5	Ridge, La.	45 E 6	Rif (Mts.), Morocco (see Er Rif)	111 F 2
Riechardson, Ga., a200	38 C 4	Riechmond, N. H., town, 476	7 E 11	Ridge, Md.	33 K 6	Rifalua, Brazil	71 H 8
Riechardson, Ky.	40 L 5	Riechmond, Borough of, N. Y., '97, a70,000	11 P 15	Ridge, Oreg.	52 G 1	Rifberg (Mt.), Switzerland	91 F 7
Riechardson, Miss.	43 E 9	Riechmond (Co.), N. Y., 51,693	11 O 10	Ridge, S. Dak.	27 F 2	Riffel (Mt.), Austria	90 D 9
Riechardson (Co.), Neb., 17,574	29 J 3	Riechmond (c.h.), N. Y., a275	11 O 10	Ridge, Va.	35 K 2	Riffler (Mt.), Austria	90 D 9
Riechardson, N. Mex.	55 K 5	Riechmond, N. C.	36 L 3	Ridge, W. Va.	10 B 4	Riffler (Mt.), Austria	90 D 9
Riechardson, N. C.	36 M 5	Riechmond (Co.), N. C., 23,948	36 K 5	Ridge, Wash.	11 O 9	Riffler (Mt.), Austria	90 D 9
Riechardson, Utah	54 N 4	Riechmond (county), Nova Scotia, '91, 14,400	62 J 3	Ridgefield, Ill., a300	11 C 1	Riffler (Mt.), Austria	90 D 9
Riechardson, Wash.	51 C 1	Riechmond, O., 444	17 J 4	Ridgefield (Twp.), N. J.	14 C 1	Riffler (Mt.), Austria	90 D 9
Riechardson, W. Va.	35 D 3	Riechmond, Okla.	48 D 2	Ridgefield (Twp.), N. J.	14 C 1	Riffler (Mt.), Austria	90 D 9
Riechardson, Wis., a250	24 B 4	Riechmond, Pa., a250	15 M 5	Ridgefield (Twp.), N. J.	14 C 1	Riffler (Mt.), Austria	90 D 9
Riechardson L., Me.	6 B 6	Riechmond, Prince Edward Island	62 E 3	Ridgefield, Wash., a150	51 C 4	Riffler (Mt.), Austria	90 D 9
Riechardson Range, Australia	115 G 2	Riechmond, Quebec	61 D 4	Ridgefield Park, N. J., s.c.'95, 1,359	14 C 1	Riffler (Mt.), Austria	90 D 9
Riechardsons Bay, Cal.	56 H 2	Riechmond, Quebec, a250	61 G 3	Ridgehill, Mass., vill., s.c.'95, 240	9 E 4	Riffler (Mt.), Austria	90 D 9
Riechardsons Cr., Ga.	38 F 1	Riechmond (county), Quebec, '91, 16,329	61 K 7	Ridge Island, Ill.	21 B 9	Riffler (Mt.), Austria	90 D 9
Riechardsons Landng, Ky.	40 D 4	Riechmond (c.h.), Tex., 993	46 M 8	Ridge Island, N. Y.	13 G 5	Riffler (Mt.), Austria	90 D 9
Riechardsons Pesk, Cal.	57 K 5	Riechmond, Utah, s1,225	54 L 1	Ridge Island, S. C.	37 F 6	Riffler (Mt.), Austria	90 D 9
Riechardsville, Ky.	40 C 6	Riechmond, Vt., town, 1,115	7 C 5	Ridgeley, Mo.	30 C 6	Riffler (Mt.), Austria	90 D 9
Riechardsville, Quebec	61 M 6	Riechmond (Co.), Va., 7,146	34 K 5	Ridgeley, Ill., a107	20 F 6	Riffler (Mt.), Austria	90 D 9
Riechardsville, Pa.	16 D 4	Riechmond (c.h. and State capital), Va., '90, 81,388; '97, a100,000	34 J 5	Ridgeley, Md., 205	33 M 4	Riffler (Mt.), Austria	90 D 9
Riechardton, N. Dak., a100	26 B 3	Riechmond, Va. (on local map)	34 A 4	Ridgeley, Miss.	43 G 1	Riffler (Mt.), Austria	90 D 9
Riechboro, Pa., a525	15 M 6	Riechmond, Wash.	51 C 2	Ridgeley, N. C.	36 L 2	Riffler (Mt.), Austria	90 D 9
Riechborough, England	77 N 5	Riechmond, Wis.	24 J 9	Ridgeley, O., a125	18 B 5	Riffler (Mt.), Austria	90 D 9
Riechburg, Miss.	43 F 8	Riechmond Barracks, Ireland	79 G 9	Ridgeley, S. C., 212	37 H 5	Riffler (Mt.), Austria	90 D 9
Riechburg, N. Y., 374	13 F 7	Riechmond Bay, Prince Edward Island	62 F 3	Ridgeley, Tenn.	41 J 4	Riffler (Mt.), Austria	90 D 9
Riechburg, Okla.	48 H 2	Riechmond Center, O., a125	17 J 1	Ridgeville, N. Y., a100	37 B 2	Riffler (Mt.), Austria	90 D 9
Riechburg, S. C., 186	37 F 2	Riechmond Corner, New Brunswick	62 B 3	Ridgeville, Miss.	43 G 1	Riffler (Mt.), Austria	90 D 9
Riechellie, France, '91, 2,364	80 F 5	Riechmond Dale, O., a325	18 E C	Ridgeville, N. C.	36 L 2	Riffler (Mt.), Austria	90 D 9
Riechellie, France (on travel map)	74 E 5	Riechmond Downs, Australia	115 G 4	Ridgeville, O., a125	18 B 5	Riffler (Mt.), Austria	90 D 9
Riechellie, Ky.	40 C 7	Riechmond Esat, Quebec, '91, 2,056	61 K 7	Ridgeville, S. C., 212	37 H 5	Riffler (Mt.), Austria	90 D 9
Riechellie (county), Quebec, '91, 21,354	61 H 7	Riechmond Furnace, Mass., village, s.c.'95, 189	8 A 3	Ridgeville, Tenn.	41 J 4	Riffler (Mt.), Austria	90 D 9
Riechellie River, Quebec	61 H 7	Riechmond Furnace, Pa.	16 G 7	Ridgeville, Va.	34 D 2	Riffler (Mt.), Austria	90 D 9
Riech, Châtena, Quebec, a2,000	61 M 4	Riechmond Gulf, Canada	59 P 5	Ridgeville, W. Va.	35 D 2	Riffler (Mt.), Austria	90 D 9
Riechfield, Ill.	20 C 6	Riechmond Hill, N. Y.	11 R 14	Ridgeville, Wis., a700	24 G 9	Riffler (Mt.), Austria	90 D 9
Riechfield, Is.	28 J 2	Riechmond Hills, N. Y., a175	13 G 6	Ridgeway Br. of Toms R., N. J.	14 G 5	Riffler (Mt.), Austria	90 D 9
Riechfield (c.h.), Kan., a165	32 A 4	Riechmond Park (London), England	75 L 14	Ridgeville, Col., a300	53 C 6	Riffler (Mt.), Austria	90 D 9
Riechfield, Mich., a125	23 P 11	Riechmond Valley, N. Y.	11 O 15	Ridgeville, Md., a100	33 H 2	Riffler (Mt.), Austria	90 D 9
Riechfield, N. J., a200	14 A 1	Riechmondville, Mich., a175	23 Q 10	Ridgeville, Miss.	43 G 1	Riffler (Mt.), Austria	90 D 9
Riechfield, N. Y., a300	12 M 6	Riechmondville, N. Y., 683	12 N 6	Ridgeville, N. C.	36 L 2	Riffler (Mt.), Austria	90 D 9
Riechfield, N. C.	36 J 4	Riech Mountain, W. Va.	35 G 3	Ridgeville, O., a125	18 B 5	Riffler (Mt.), Austria	90 D 9
Riechfield, Pa., a250	15 H 5	Riech Mt., Tenn.	41 O 3	Ridgeville, S. C., 212	37 H 5	Riffler (Mt.), Austria	90 D 9
Riechfield (c.h.), Utah, s.c.'95, 1,817	54 K 4	Riech Mt., Va.	34 A 6	Ridgeville, Tenn.	41 J 4	Riffler (Mt.), Austria	90 D 9
Riechfield, Wis., a500	24 K 8	Riech Mt., Va.	35 F 3	Ridgeville, Va.	34 D 2	Riffler (Mt.), Austria	90 D 9
Riechfield Center, O., a125	17 C 1	Riech Mt., Va.	35 G 3	Ridgeville, W. Va.	35 D 2	Riffler (Mt.), Austria	90 D 9
Riechfield Jc., N. Y.	12 M 6	Riech Mountain, W. Va.	35 G 3	Ridgeville, Wis., a700	24 G 9	Riffler (Mt.), Austria	90 D 9
Riechfield Springs, N. Y., 1,623	12 N 6	Riech Mt., Va.	35 G 3	Ridgeville, Wis., a700	24 G 9	Riffler (Mt.), Austria	90 D 9
Riechford, N. Y., a400	13 K 7	Riech Mountain, W. Va.	35 G 3	Ridgeville, Wis., a700	24 G 9	Riffler (Mt.), Austria	90 D 9
Riechford, Vt., town, 2,196; village, 1,162	7 D 3	Riech Mt., Va.	35 G 3	Ridgeville, Wis., a700	24 G 9	Riffler (Mt.), Austria	90 D 9
Riechford, Wis., a100	24 H 6	Riech Mt., Va.	35 G 3	Ridgeville, Wis., a700	24 G 9	Riffler (Mt.), Austria	90 D 9
Riech Fountaln, Mo.	31 J 8	Riech Mt., Va.	35 G 3	Ridgeville, Wis., a700	24 G 9	Riffler (Mt.), Austria	90 D 9
Riech Hill, Ireland, '91, 449	79 H 3	Riech Mt., Va.	35 G 3	Ridgeville, Wis., a700	24 G 9	Riffler (Mt.), Austria	90 D 9
Riech Hill, Mo., 4,008	31 D 8	Riech Mt., Va.	35 G 3	Ridgeville, Wis., a700	24 G 9	Riffler (Mt.), Austria	90 D 9
Riech Hill, O., a175	17 E 4	Riech Mt., Va.	35 G 3	Ridgeville, Wis., a700	24 G 9	Riffler (Mt.), Austria	90 D 9
Riechbucto, New Brunswick, a800	62 E 3	Riech Mt., Va.	35 G 3	Ridgeville, Wis., a700	24 G 9	Riffler (Mt.), Austria	90 D 9
Riechbucto Head, New Brunswick	62 E 3	Riech Mt., Va.	35 G 3	Ridgeville, Wis., a700	24 G 9	Riffler (Mt.), Austria	90 D 9
Riech Inlet, N. C.	36 O 6	Riech Mt., Va.	35 G 3	Ridgeville, Wis., a700	24 G 9	Riffler (Mt.), Austria	90 D 9
Riechitz, Russia, est.7,245	97 G 5	Riech Mt., Va.	35 G 3	Ridgeville, Wis., a700	24 G 9	Riffler (Mt.), Austria	90 D 9
Riech L., N. Y.	12 O 4	Riech Mt., Va.	35 G 3	Ridgeville, Wis., a700	24 G 9	Riffler (Mt.), Austria	90 D 9
Riechland, Ark.	44 K 7	Riech Mt., Va.	35 G 3	Ridgeville, Wis., a700	24 G 9	Riffler (Mt.), Austria	90 D 9
Riechland, Cal.	53 E 4	Riech Mt., Va.	35 G 3	Ridgeville, Wis., a700	24 G 9	Riffler (Mt.), Austria	90 D 9
Riechland, Fla., a100	39 M 6	Riech Mt., Va.	35 G 3	Ridgeville, Wis., a700	24 G 9	Riffler (Mt.), Austria	90 D 9
Riechland, Ga., 457	38 B 7	Riech Mt., Va.	35 G 3	Ridgeville, Wis., a700	24 G 9	Riffler (Mt.), Austria	90 D 9
Riechland (Co.), Ill., 15,019	21 J 8	Riech Mt., Va.	35 G 3	Ridgeville, Wis., a700	24 G 9	Riffler (Mt.), Austria	90 D 9
Riechland, Ind., a100	19 F 5	Riech Mt., Va.	35 G 3	Ridgeville, Wis., a700	24 G 9	Riffler (Mt.), Austria	90 D 9
Riechland, Ia., s.c.'95, 556	28 K 5	Riech Mt., Va.	35 G 3	Ridgeville, Wis., a700	24 G 9	Riffler (Mt.), Austria	90 D 9
Riechland, Kan., a200	32 G 3	Riech Mt., Va.	35 G 3	Ridgeville, Wis., a700	24 G 9	Riffler (Mt.), Austria	90 D 9
Riechland (Co.), La., 10,230	45 F 2	Riech Mt., Va.	35 G 3	Ridgeville, Wis., a700	24 G 9	Riffler (Mt.), Austria	90 D 9
Riechland, Mich., a300	23 K 13	Riech Mt., Va.	35 G 3	Ridgeville, Wis., a700	24 G 9	Riffler (Mt.), Austria	90 D 9
Riechland, Miss., a100	43 E 5	Riech Mt., Va.	35 G 3	Ridgeville, Wis., a700	24 G 9	Riffler (Mt.), Austria	90 D 9
Riechland, Mo., 553	31 H 9	Riech Mt., Va.	35 G 3	Ridgeville, Wis., a700	24 G 9	Riffler (Mt.), Austria	90 D 9
Riechland, Neb., a100	29 G 2	Riech Mt., Va.	35 G 3	Ridgeville, Wis., a700	24 G 9	Riffler (Mt.), Austria	90 D 9
Riechland, N. J., a200	14 E 8	Riech Mt., Va.	35 G 3	Ridgeville, Wis., a700	24 G 9	Riffler (Mt.), Austria	90 D 9
Riechland, N. Y., a100	12 K 4	Riech Mt., Va.	35 G 3	Ridgeville, Wis., a700	24 G 9	Riffler (Mt.), Austria	90 D 9
Riechland (Co.), N. Dak., 10,751	26 H 3	Riech Mt., Va.	35 G 3	Ridgeville, Wis., a700	24 G 9	Riffler (Mt.), Austria	90 D 9
Riechland, O., a125	18 E 6	Riech Mt., Va.	35 G 3	Ridgeville, Wis., a700	24 G 9	Riffler (Mt.), Austria	90 D 9
Riechland (Co.), O., 38,072	17 E 3	Riech Mt., Va.	35 G 3	Ridgeville, Wis., a700	24 G 9	Riffler (Mt.), Austria	90 D 9
Riechland, S. C.	37 B 2	Riech Mt., Va.	35 G 3	Ridgeville, Wis., a700	24 G 9	Riffler (Mt.), Austria	90 D 9
Riechland (Co.), S. C., 36,821	37 G 3	Riech Mt., Va.	35 G 3	Ridgeville, Wis., a700	24 G 9	Riffler (Mt.), Austria	90 D 9
Riechland, Tex.	46 L 6	Riech Mt., Va.	35 G 3	Ridgeville, Wis., a700	24 G 9	Riffler (Mt.), Austria	90 D 9
Riechland (Co.), Wis., s.c.'95, 19,619	24 E 8	Riech Mt., Va.	35 G 3	Ridgeville, Wis., a700	24 G 9	Riffler (Mt.), Austria	90 D 9
Riechland Center, Pa.	15 M 6	Riech Mt., Va.	35 G 3	Ridgeville, Wis., a700	24 G 9	Riffler (Mt.), Austria	90 D 9
Riechland Center (c.h.), Wis., s.c.'95, 2,041	24 F 8	Riech Mt., Va.	35 G 3	Ridgeville, Wis., a700	24 G 9	Riffler (Mt.), Austria	90 D 9
Riechland (City), Wis., a200	24 F 8	Riech Mt., Va.	35 G 3	Ridgeville, Wis., a700	24 G 9	Riffler (Mt.), Austria	90 D 9
Riechland Jc., Mich.	23 L 13	Riech Mt., Va.	35 G 3	Ridgeville, Wis., a700	24 G 9	Riffler (Mt.), Austria	90 D 9
Riechlands, N. C., 198	36 P 5	Riech Mt., Va.	35 G 3	Ridgeville, Wis., a700	24 G 9	Riffler (Mt.), Austria	90 D 9
Riechlands, Vs., a775	34 D 2	Riech Mt., Va.	35 G 3	Ridgeville, Wis., a700	24 G 9	Riffler (Mt.), Austria	90 D 9
Riechlands, W. Va., a100	35 F 5	Riech Mt., Va.	35 G 3	Ridgeville, Wis., a700	24 G 9	Riffler (Mt.), Austria	90 D 9
Riechland Springs, Tex., a200	46 J 6	Riech Mt., Va.	35 G 3	Ridgeville, Wis., a700	24 G 9	Riffler (Mt.), Austria	90 D 9
Riechland Sta., O.	17 C 4	Riech Mt., Va.	35 G 3	Ridgeville, Wis., a700	24 G 9	Riffler (Mt.), Austria	90 D 9
Riechland Sta., Pa., a625	15 K 6	Riech Mt., Va.	35 G 3	Ridgeville, Wis., a700	24 G 9	Riffler (Mt.), Austria	90 D 9

Rimo, Africa	112 O 9	Rio Arriba (Co.), N. Mex., 11,534	55 J 2	Rio das Tres Barras (river), Brazil	71 F 5	Rio Graude (river), Col.	53 D 7
Rimogne, France	82 K 1	Rio-Arriba (place), Porto Rico	68½ D 2	Rio das Velhas (river, branch of Rio Parannyha), Brazil	71 H 7	Rio Grande (river), Costa Rica	66 M 10
Rimouski, Quebec, est. 1,429	61 R 2	Rio Atabapo (river), Colombia	70 D 3	Rio das Velhas (river, branch of Rio San Francisco), Brazil	71 J 7	Rio Grande, Cuba	68 G 3
Rimouski (county), Quebec, '91, 33,430	61 R 2	Rio Atacavi (river), Venezuela	70 D 3	Rio de Aionso (river), Porto Rico	68½ D 2	Rio Grande (river), Guatemala	66 F 4
Rimouski River, Quebec	61 R 2	Rio Atoyac (river), Mexico	65 H 2	Rio de Arceho (river), Porto Rico	68½ D 2	Rio Grande (river), Jamaica	68 J 4
Riuard, Ill., a125	21 J 8	Rio Atrato (river), Colombia	70 B 2	Rio de Boavista (river), Bolivia	70 F 7	Rio Grande, Mexico	64 G 6
Riocon, Argentina	72 D 9	Rio Ayutla (river), Mexico	65 G 2	Rio de Canama (river), Brazil	70 F 4	Rio Grande (river), Mexico	64 F 2
Riocon, Cal.	57 H 9	Rio Babamba, Ecuador, a12,000	70 B 4	Rio de Chapiglo (river), Mexico	65 C 6	Rio Grande, N. J., a250	14 E 9
Riocon, Cuba	68 G 2	Rio Baria (river), Venezuela	70 D 3	Rio de Coutas (place), Brazil	71 J 6	Rio Graude (river), Nicaragua	66 L 6
Riocon, Ga.	38 J 7	Rio Barros (river), Porto Rico	68½ E 2	Rio de Contas (river), Brazil	71 J 6	Rio Graude, District of, Nicaragua	66 L 7
Riocon, Mexico	65 F 2	Rio Baurés (river), Bolivia	70 E 6	Rio de Guadalupe (river), Mexico	65 B 6	Rio Grande, O., a175	16 F 7
Riocon, N. Mex., a200	55 J 6	Rio Bayamon (river), Porto Rico	68½ F 2	Rio de Guandacol (river), Argentina	72 D 9	Rio Graude, Porto Rico, parish, '87, 6,150	68½ H 2
Riocon, Porto Rico	68½ F 3	Rio Belize (river), British Honduras	66 G 2	Rio de Guanajuato (river), Mexico	65 B 6	Rio Graude (c.h.), Tex., 1,968	46 J 11
Riocon, Porto Rico, parish, '87, 5,836	68½ A 2	Rio Beni (river), Bolivia	70 D 6	Rio de Guanaiblo (river), Porto Rico	68½ A 3	Rio Graude (place), Tex.	47 B 6
Riocon, San Francisco del, Mexico, '94, 6,950	65 D 2	Rio Bermejo (river), Argentina	72 F 9	Rio de Janeiro, Bay of, Brazil, '92, est. 522,651	71 K 2	Rio Graude (river), Tex.	47 B 6
Riocon, San Francisco del (district), Mexico, '94, 29,575	65 E 2	Rio Blanco (Co.), Col., 1,200	53 B 3	Rio de Janeiro (state), Brazil, '93, est. 1,349,901	71 J 8	Rio Graude do Sul, Brazil, a20,000	72 G 10
Rioconada, Argentina	72 D 9	Rio Blanco (river), Col.	53 E 8	Rio de Jobabo (river), Cuba	68 H 4	Rio Grande do Sul (state), Brazil, '94, est. 774,406	72 G 9
Rioconada, Mexico	65 D 4	Rio Blanco (river), Honduras	66 H 4	Rio de la Armeria (river), Mexico	65 B 5	Rio Gravach (river), Honduras	66 M 4
Rioconada, N. Mex., a200	55 K 2	Rio Blanco (river), Mexico	65 K 5	Rio de la Liana (river), Cuba	68 G 2	Rio Grjalva (river), Mexico	64 M 9
Riocon de Romos, Mexico	64 H 4	Rio Blanco (river), Porto Rico	68½ C 3	Rio del Altar (river), Mexico	64 C 2	Rio Gualnia (river), Colombia	70 D 3
Riocon Pt., Cal.	56 J 2	Rio Bobos (river), Mexico	65 J 3	Rio de la Palma (river), Cuba	68 E 1	Rio Guameo (river), Colombia	70 B 3
Rind (Rlungkjöbög), Denmark	88 E 4	Rio Bocay (river), Nicaragua	66 L 5	Rio de la Plata (river), Argentina	72 F 11	Rio Guapore (river), Bolivia	70 E 6
Rind (Viborg), Denmark	88 F 4	Rio Bonita (place), Brazil	71 J 8	Rio de la Plata (river), Porto Rico	68½ E 1	Rio Guaylare (river), Colombia	70 C 3
Ridual, Minn.	25 A 2	Rio Branco (river, branch of Rio Grande), Brazil	71 H 6	Rio de las Balsas (river), Mexico	65 E 5	Rio Guayape (river), Honduras	66 K 5
Riodalen, Norway	95 F 5	Rio Branco (river, branch of Rio Negro), Brazil	70 E 3	Rio del Estovax (river), Mexico	65 G 2	Rio Guayama (river), Porto Rico	68½ F 4
Ridge, N. H., town, 996	7 G 11	Rio Bravo, Cal.	57 F 7	Rio del Juoco (river), Cuba	68 H 4	Rio Guayanes (river), Porto Rico	68½ H 3
Riodya Island, Dutch East India	116 E 6	Rio Bravo (river), Mexico (see Rio Grande)	64 F 2	Rio del Luyano, Havana, Cuba	68 J 2	Rio Guayaso (river), Ecuador	70 B 4
Rioe, River, Ireland	79 D 6	Rio Bravo del Norte (river), Mexico (see Rio Grande)	64 F 2	Rio de los Cerdos (river), Porto Rico	68½ B 1	Rio Guraho (river), Porto Rico	68½ G 2
Rioebart, Mo.	31 D 9	Rio Bravo del Norte (river), Mexico (see Rio Grande)	64 F 2	Rio de los Remedios (river), Mexico	65 B 6	Rio Gurupf (river), Brazil	71 H 4
Rioehart (Co.), S. Dak., s.c. '95, 111	27 B 1	Rio Bucana (river), Porto Rico	68½ D 4	Rio del Rey (river), Africa	112 J 9	Rio Hacha (place), Colombia	70 C 1
Rioer, Ga.	38 F 6	Rio Bueno, Chile, '85, 1,144	72 C 12	Rio del Rey (river), Africa	112 J 9	Rio Hatiguanico (river), Cuba	68 D 2
Rioer, Va., a225	34 C 6	Rio Bueno, Jamaica	68 H 6	Rio del Santa Cruz (river), Cuba	68 G 4	Rio Herrera (river), Porto Rico	68½ H 2
Rioeyville, Ky., a100	40 D 5	Rio Cabrera (river), Colombia	70 C 3	Rio de Mantua (river), Cuba	68 A 2	Rio Hondo (river), N. Mex.	65 L 5
Rioing, Sumatra	116 B 5	Rio Camuy (river), Porto Rico	68½ C 2	Rio de San Bernardino (river), Mexico	70 D 7	Rio Hondo (place), Porto Rico	68½ E 2
Rioingh, Minn.	25 A 1	Rio Cañas (river), Porto Rico	68½ D 4	Rio de Santa Monica (river), Mexico	65 C 6	Rio Hualla (river), Peru	70 B 5
Rioing, Denmark	88 H 6	Rio Cañasarriba (place), Porto Rico	68½ E 4	Rio de Santa Maria (river), Mexico	64 E 2	Rio Hueso (river), Nicaragua	66 M 5
Rioing, Russia (see Riga)	97 E 3	Rio Cannaymesa (place), Porto Rico	68½ F 2	Rio de Santa Monica (river), Mexico	65 C 6	Rio Humacao (river), Porto Rico	68½ H 3
Rioingbu, Norway	95 G 6	Rio Candeleros (river), Porto Rico	68½ H 3	Rio de Seville (river), Cuba	68 H 4	Rio Ica (river), Brazil	70 D 4
Rioing Spitz (Peak), Switzerland	91 L 4	Rio Capaoa (river), Brazil	70 E 5	Rio de Sonora (river), Mexico	64 C 3	Rio Iguassú (river), Brazil	72 G 9
Rioingvalde, Germany	85 G 20	Rio Capanaparo (river), Venezuela	70 D 2	Rio de Tacambaro (river), Mexico	65 E 5	Rio Iñrida (river), Colombia	70 D 3
Rioingke (district), Norway	95 G 6	Rio Capparo (river), Venezuela	70 C 2	Rio de Taena (river), Chile	70 C 7	Rio Isabur (river), Nicaragua	66 K 6
Rioingenberg, Switzerland, '88, 662	91 F 4	Rio Carca (river), Nicaragua	66 K 7	Rio de Tana (river), Cuba	68 H 4	Rio Iscanude (river), Colombia	70 B 3
Rioingve, Denmark	88 E 5	Rio Caribe, Venezuela	70 E 1	Rio de Texcoco (river), Mexico	65 C 6	Rio Ite (river), Colombia	70 C 2
Rioingold (c.h.), Ga., 405	38 A 2	Rio Carite (river), Porto Rico	68½ F 3	Rio de Vichloa (river), Argentina	72 D 9	Rio Ixcan (river), Guatemala	96 D 4
Rioingold, Ia.	28 E 6	Rio Caroní (river), Venezuela	70 E 2	Rio de Xequipaose (river), Mexico	65 C 6	Riojo, Cuba	68 E 1
Rioingold (Co.), Ia., s.c. '95, 14,065	28 E 6	Rio Carriso (river), Ariz.	55 F 2	Rio de Zitacuero (river), Mexico	65 F 4	Riojo, La, Argentina, '95, 6,425	72 D 9
Rioingold, La., a150	45 C 2	Rio Casanare (river), Colombia	70 C 2	Rio de Zucacual (river), Colombia	70 B 2	Riojo, La (province), Argentina, '95, 69,228	72 D 9
Rioingold, Md., a170	33 G 1	Rio Catumbo (river), Venezuela	70 C 2	Rio Chacal (river), Mexico	65 B 4	Riojo, Peru, a3,500	70 B 5
Rioingold, O.	18 G 5	Rio Cauca (river), Colombia	70 B 2	Rio Chagal (river), Santo Domingo	68 D 6	Riojo, La (plain), Spain	83 K 2
Rioingold, Pa., a125	16 D 5	Rio Caucaigua (river), Venezuela	70 D 2	Rio Chajul (river), Guatemala	66 D 4	Rio Jacaguas (river), Porto Rico	68½ D 4
Rioingold, Tex.	46 J 4	Rio Caulnari (river), Colombia	70 C 4	Rio Chama (river), Guatemala	66 D 4	Rio Jaguaribe (river), Brazil	71 K 5
Rioingold, Va.	34 E 7	Rio Cauto (river), Cuba	68 J 4	Rio Chamacon (river), Honduras	66 G 4	Rio Jamapa (river), Mexico	65 K 2
Rioingold Isles, Fiji	117 C 2	Rio Cayaguatage (river), Cuba	68 B 2	Rio Champton (river), Mexico	64 N 8	Rio Jathionco (river), Cuba	68 D 2
Rioingjöbing, Denmark, '90, 2,290	88 C 4	Rio Cesar (river), Colombia	70 C 2	Rio Charo, Brazil	71 H 8	Rio Jauco (river), Cuba	68 L 4
Rioingjöbing (amt), Denmark, '90, 98,623	88 D 4	Rio Chagal (river), Mexico	65 B 4	Rio Chico (river), Philippine Islands	118 C 3	Rio Javary (river), Brazil	70 C 5
Rioingjöbing Fjord, Denmark	88 C 5	Rio Chagal (river), Santo Domingo	68 D 6	Rio Chico, Venezuela, a4,000	70 D 1	Rio Jia (river), Nicaragua	66 K 6
Rioinglades, Eire, '89, 667	99 A 2	Rio Chibul (river), Guatemala	66 D 4	Rio Chillumate (river), Nicaragua	66 E 8	Rio Jojo (river), Cuba	68 L 5
Rioing, Wis.	24 H 5	Rio Chibul (river), Guatemala	66 D 4	Rio Chirra Castamayo (river), Ecuador	70 A 4	Rio Jucaro (river), Cuba	68 E 1
Rioing, England	76 Q 2	Rio Chibul (river), Guatemala	66 D 4	Rio Chiriqui (river), Costa Rica	66 O 11	Rio Jueyes (river), Porto Rico	68½ E 4
Rioing, Ind. T.	48 L 1	Rio Chibul (river), Guatemala	66 D 4	Rio Chiriqui (river), Guatemala	66 O 11	Rio Jurú (river), Brazil	70 D 4
Rioingoes, N. J., a400	14 E 4	Rio Chubut (river), Argentina	72 D 12	Rio Chixoy, Guatemala	66 E 3	Rio Koorngwas (river), Nicaragua	66 L 7
Rioingold Bar, Wash.	51 F 3	Rio Cibuco (river), Porto Rico	68½ E 1	Rio Chixoy, Guatemala	66 E 3	Rio Kukulaya (river), Nicaragua	66 L 6
Rioingos Mills, Ky., a125	40 J 4	Rio Claro (place), Brazil	71 G 7	Rio Chixoy, Guatemala	66 E 3	Rio La Jara (river), Col.	53 F 8
Rioingend, Ireland	79 J 8	Rio Coahuapá (river), Mexico	65 M 6	Rio Chixoy, Guatemala	66 E 3	Rio Lajas (river), Nicaragua	66 C 10
Rioinghall, England	77 L 2	Rio Coahuapá (river), Mexico	65 C 5	Rio Chixoy, Guatemala	66 E 3	Rio Lajas (place), Porto Rico	68½ E 2
Rioingsted, Denmark, '90, 2,464	88 K 6	Rio Coamo (river), Porto Rico	68½ E 4	Rio Chixoy, Guatemala	66 E 3	Rio La Plata (river), Col.	53 B 8
Rioingsted, Ia.	28 E 1	Rio Coatzacoalcas (river), Mexico	65 M 6	Rio Chixoy, Guatemala	66 E 3	Rio La Tigris (river), Nicaragua	66 F 8
Rioingtown, Pa., a600	15 K 5	Rio Coen (river), Ecuador	70 B 4	Rio Chixoy, Guatemala	66 E 3	Rio Leon (river), Colombia	70 B 2
Rioingvasö (Island), Norway	95 L 2	Rio Coco or Wanks (river), Nicaragua	66 K 6	Rio Chixoy, Guatemala	66 E 3	Rio Lerma (river), Mexico	65 D 3
Rioingville, Ireland	79 F 7	Rio Cojede (river), Venezuela	70 D 2	Rio Chixoy, Guatemala	66 E 3	Rio Libon (river), Santo Domingo	68 D 6
Rioingville, Mass.	8 C 3	Rio Cojede (river), Venezuela	70 D 2	Rio Chixoy, Guatemala	66 E 3	Rio Limay (river), Argentina	72 D 11
Rioingville Sta., N. Y.	12 O 2	Rio Cojede (river), Venezuela	70 D 2	Rio Chixoy, Guatemala	66 E 3	Rio Lira (river), Colombia	70 C 2
Rioingway, England	76 Q 3	Rio Cojede (river), Venezuela	70 D 2	Rio Chixoy, Guatemala	66 E 3	Rio Lucumbia (river), Peru	70 C 7
Rioingwood, England	75 J 12	Rio Cojede (river), Venezuela	70 D 2	Rio Chixoy, Guatemala	66 E 3	Rio Loza (river), Porto Rico	68½ G 2
Rioingwood, Ill., a300	29 J 1	Rio Cojede (river), Venezuela	70 D 2	Rio Chixoy, Guatemala	66 E 3	Rio Los Animas (river), Col.	53 C 8
Rioingwood, N. J., a400	14 G 1	Rio Cojede (river), Venezuela	70 D 2	Rio Chixoy, Guatemala	66 E 3	Rio Luquillo (river), Porto Rico	68½ H 2
Rioingwood, N. C.	36 O 2	Rio Cojede (river), Venezuela	70 D 2	Rio Chixoy, Guatemala	66 E 3	Riom, France, '91, 11,189	81 J 7
Rioingwood, Okla., a100	48 F 2	Rio Cojede (river), Venezuela	70 D 2	Rio Chixoy, Guatemala	66 E 3	Riom, France (ou travel map)	74 F 6
Rio Rapids, Canada	63 B 1	Rio Cojede (river), Venezuela	70 D 2	Rio Chixoy, Guatemala	66 E 3	Rio Machado (river), Brazil	70 E 6
Rio Lake, Ireland	79 F 4	Rio Cojede (river), Venezuela	70 D 2	Rio Chixoy, Guatemala	66 E 3	Rio Madeira (river), Brazil	70 E 5
Rioas, Ben (Mt.), Scotland	78 G 6	Rio Cojede (river), Venezuela	70 D 2	Rio Chixoy, Guatemala	66 E 3	Rio Madre de Dios, Bolivia	70 D 6
Rioas of Galloway (peninsula), Scotland	78 G 10	Rio Cojede (river), Venezuela	70 D 2	Rio Chixoy, Guatemala	66 E 3	Rio Magdalena (river), Colombia	70 C 1
Rio Creek, Australia	115 G 4	Rio Cojede (river), Venezuela	70 D 2	Rio Chixoy, Guatemala	66 E 3	Rio Malor, Portugal, '78, 3,522	83 D 5
Rioeteln, Germany, '90, 4,045	85 H 8	Rio Cojede (river), Venezuela	70 D 2	Rio Chixoy, Guatemala	66 E 3	Rio Mamoné (river), Bolivia	70 D 6
Rio, Arrecife del (Island), Mexico	65 L 2	Rio Cojede (river), Venezuela	70 D 2	Rio Chixoy, Guatemala	66 E 3	Rio Maoati (river), Porto Rico	68½ D 1
Rio, Ill., a300	20 E 3	Rio Cojede (river), Venezuela	70 D 2	Rio Chixoy, Guatemala	66 E 3	Rio Mauati (river), Porto Rico	68½ D 2
Rio, Ky.	40 E 6	Rio Cojede (river), Venezuela	70 D 2	Rio Chixoy, Guatemala	66 E 3	Rio Mancos (river), Col.	53 A 8
Rio, Miss.	43 G 5	Rio Cojede (river), Venezuela	70 D 2	Rio Chixoy, Guatemala	66 E 3	Rio Marañon (river), Peru	70 C 4
Rio (Humacao), Porto Rico	68½ H 2	Rio Cojede (river), Venezuela	70 D 2	Rio Chixoy, Guatemala	66 E 3	Rio Marina, Italy	94 H 9
Rio (place), Porto Rico	68½ H 2	Rio Cojede (river), Venezuela	70 D 2	Rio Chixoy, Guatemala	66 E 3	Rio Mataven (river), Colombia	70 D 3
Rio, Va.	34 G 4	Rio Cojede (river), Venezuela	70 D 2	Rio Chixoy, Guatemala	66 E 3	Rio Mateo (river), Philippine Islands	118 K 7
Rio, Wis., s.c. '95, 432	24 H 8	Rio Cojede (river), Venezuela	70 D 2	Rio Chixoy, Guatemala	66 E 3	Rio Maunabo (river), Porto Rico	68½ G 3
Rio Abuhg (river), Philippine Islands	118 C 2	Rio Cojede (river), Venezuela	70 D 2	Rio Chixoy, Guatemala	66 E 3	Rio Mayaguez (river), Porto Rico	68½ B 3
Rio Aguan (river), Honduras	66 K 4	Rio Cojede (river), Venezuela	70 D 2	Rio Chixoy, Guatemala	66 E 3	Rio Mayo (river), Mexico	64 D 4
Rio Ahuarico (river), Colombia	70 B 4	Rio Cojede (river), Venezuela	70 D 2	Rio Chixoy, Guatemala	66 E 3	Rio Mescal (river), Mexico	65 G 6
Rio Alamosa (river), N. Mex.	55 H 5	Rio Cojede (river), Venezuela	70 D 2	Rio Chixoy, Guatemala	66 E 3		
Rio Alma (river), Col.	53 F 6	Rio Cojede (river), Venezuela	70 D 2	Rio Chixoy, Guatemala	66 E 3		
Rio Añasco (river), Porto Rico	68½ B 2	Rio Cojede (river), Venezuela	70 D 2	Rio Chixoy, Guatemala	66 E 3		
Rio Apa (river), Paraguay	72 F 8	Rio Cojede (river), Venezuela	70 D 2	Rio Chixoy, Guatemala	66 E 3		
Rio Apurimac (river), Colombia	70 C 3	Rio Cojede (river), Venezuela	70 D 2	Rio Chixoy, Guatemala	66 E 3		
Rio Apurimac (river), Peru	70 C 6	Rio Cojede (river), Venezuela	70 D 2	Rio Chixoy, Guatemala	66 E 3		
Rio Aquiri (river), Brazil	70 D 5	Rio Cojede (river), Venezuela	70 D 2	Rio Chixoy, Guatemala	66 E 3		
Rio Araguaia (river), Brazil	71 G 6	Rio Cojede (river), Venezuela	70 D 2	Rio Chixoy, Guatemala	66 E 3		
Rio Arauca (river), Venezuela	70 D 2	Rio Cojede (river), Venezuela	70 D 2	Rio Chixoy, Guatemala	66 E 3		
Rio Ariari (river), Colombia	70 C 3	Rio Cojede (river), Venezuela	70 D 2	Rio Chixoy, Guatemala	66 E 3		
Rio Arimao (river), Cuba	68 E 3	Rio Cojede (river), Venezuela	70 D 2	Rio Chixoy, Guatemala	66 E 3		
Rio Arripo (river), Colombia	70 C 2	Rio Cojede (river), Venezuela	70 D 2	Rio Chixoy, Guatemala	66 E 3		

Riom-ès-Montagne, France	81 H 7	Rio Preto (place), Brazil	71 H 7	Rio Tumbez (river), Ecuador	70 B 4	Riscotasing, Ontario	60 K 5
Rio Meta (river), Colombia	70 D 2	Rio Prieto (river), Porto Rico	68½ C 3	Rio Tunagragua (river), Peru	70 B 4	Rise Lk., Wis.	24 J 3
Rio Micharaya (river), Guatemala	66 E 6	Rio Prizapolka (river), Nicaragua	66 L 6	Rio Tupuro (river), Colombia	70 D 2	Risely, England	77 F 1
Rio Mico (river), Nicaragua	66 E 8	Rio Puerco, N. Mex.	55 H 4	Rio Turaba (river), Porto Rico	68½ F 3	Riseton Pass, Switzerland	91 K 4
Rio Mito (river), Colombia	70 B 2	Rio Puerco (river), N. Mex.	55 J 3	Rio Turnaca (river), Venezuela	70 D 3	Risibangles, England	77 M 1
Rio Mljo (river), Santo Domingo	68 D 6	Rio Puerto Medio (river), Santo Domingo	68 D 6	Rio Dutch East India	116 B 4	Rishiri, British India	104 N 2
Rio Mimbres (river), N. Mex.	55 H 7	Rio Purús (river), Brazil	70 E 5	Riou, Ile de (Island), France	81 F 12	Rishiri (Island), Japan	108 K 1
Rio Minho (river), Jamaica	68 H 7	Rio Putumayo (river), Colombia	70 C 4	Riou (residency), Sumatra	116 B 5	Rishton, S. C.	37 F 4
Rio Minho (river), Spain	83 D 2	Rio Quiotepec (river), Mexico	65 K 5	Rio Uaupés (river), Colombia	70 C 3	Rising City, Neb., 610	29 G 2
Rio Mira (river), Colombia	70 B 3	Rio Rajanna (river), Cal.	57 J 10	Rio Ucayale (river), Peru	70 C 4	Rising Fawn, Ga., 927	38 A 2
Rio Miranda (river), Brazil	71 F 8	Rio Rama (river), Nicaragua	66 E 8	Riou Island, Dutch East India	(see Bintang)	Rising Star, Neb.	29 G 2
Rio Mochizuma (river), Mexico	65 G 2	Rio Rovalo (river), Costa Rica	66 N 10	Riouling Archipelago, Dutch East India	116 B 4	Rising Star, Tex., a100	46 J 5
Rio Mondongo (river), Brazil	71 F 7	Rios, Dos, Cuba	68 J 4	Rio Ulna (river), Honduras	66 H 4	Rising Sun (c.h.), Ind., 1,689	19 O 7
Rio Montagua (river), Guatemala	66 G 4	Rios (province), Ecuador, '89, est. 32,800	70 B 4	Rio Uraguay (river), Brazil	70 E 3	Rising Sun (c.h.), Ind., 1,689	28 G 4
Rio Mora (river), N. Mex.	55 L 3	Rios, Los, Santo Domingo	68 D 7	Rio Urugay (river), Uruguay	72 F 10	Rising Sun, Md., 384	33 L 1
Rio Morona (river), Ecuador	70 B 4	Rios, San, Santo Domingo	68 D 7	Riou Strait, Dutch East India	116 B 4	Rising Sun, Miss.	43 D 4
Rio Moravia (river), Porto Rico	68½ E 2	Rios, Spain, '87, 5,730	83 E 3	Rio Uumacinta (river), Guatemala	66 E 3	Rising Sun, O., 485	17 D 2
Rio Muco (river), Colombia	70 C 3	Rio Sacallos (river), Nicaragua	66 E 10	Rio Uumacinta (river), Mexico	64 N 9	Rising Sun, Tex.	46 H 5
Rio Muruti (river), Colombia	70 C 4	Rio Salado (river), Buenos Aires, Argentina	72 F 11	Rio Uva (river), Colombia	70 C 3	Rising Sun, Wia.	24 D 8
Rion, French Indo-China	106 J 9	Rio Salado (river, Mendoza), Argentina	72 D 11	Riouva (archipelago), Dutch East India (see Rio Linga Archipelago)	116 B 4	Risingville, N. Y.	13 H 7
Rion, Russia	101 K 1	Rio Salado (river, Santa Fe), Argentina	72 E 9	Riouva (residency), Sumatra (see Rion)	116 B 5	Risk, Ill.	29 J 4
Rion (river), Russia	101 K 1	Rio Saldña (river), Colombia	70 B 3	Rio Vasa Barris (river), Brazil	71 K 6	Risley, N. J.	14 E 8
Rion, S. C.	37 F 3	Rio Sagua (river, Santa Clara), Cuba	68 E 2	Rio Verde (river), Ariz.	55 D 5	Rison (c.h.), Ark., a350	44 H 7
Rio Naig (river), Philippine Islands	118 J 9	Rio Sagua (river, Santiago de Cuba), Cuba	68 K 4	Rio Verde (place), Mexico, '94, 37,654	65 F 2	Risör, Norway, '91, 3,164	95 F 7
Rio Napo (river), Colombia	70 C 4	Rio Salinas (river), Porto Rico	68½ F 7	Rio Verde (river), Mexico	65 C 3	Rissand, Morocco	111 F 3
Rio Napo (river), Ecuador	70 B 4	Rio Sama (river), Peru	70 C 4	Rio Verde (river), Mexico	65 G 2	Rissavarré (Mt.), Norway	95 L 2
Rio Napura (river), Colombia	70 C 3	Rio San Carlos (river), Costa Rica	66 F 11	Rio Verde (river), Mexico	65 J 7	Rissington, England	77 A 3
Rio Naranja (river), Cuba	68 E 3	Rio San Francisco (river), Brazil	71 J 5	Rio Vermejo (river), Argentina (see Rio Bermejo)	72 E 8	Ristang (point), Denmark	88 B 1
Rio Naranja (river), Guatemala	66 C 5	Rio San Galla (river), Honduras	66 K 4	Rio Vitebado (river), Colombia	70 C 3	Ristine, Mo.	31 N 11
Rio Naranja (river), Costa Rica	66 L 10	Rio San Jorge (river), Colombia	70 B 2	Rio Vlejo (river), Costa Rica	66 D 10	Ristinge, Denmark	88 H 7
Rio Nare (river), Colombia	70 C 2	Rio San Juan (river), Colombia	70 B 3	Rio Vlejo (river), Mexico	65 H 7	Risvser, Norway	95 J 2
Rio Navajo (river), Col.	53 E 8	Rio San Juan (river), Col.	53 D 8	Rio Vlejo (river), Mexico	65 I 7	Ritla, La, Venezuela	70 C 1
Rio Nayahugo (river), Santo Domingo	68 D 7	Rio San Juan (river), Guatemala	66 F 5	Rio Vlejo (river), Mexico	65 J 7	Ritla, N. Dak.	26 G 3
Rio Nazas, Mexico	64 G 5	Rio San Juan (river), Mexico	65 L 5	Rio Vermejo (river), Argentina (see Rio Bermejo)	72 E 8	Ritla, Tenn.	41 O 2
Rio Nechi (river), Colombia	70 B 2	Rio San Juan (river), N. Mex.	55 G 2	Rio Vitor (river), Peru	70 C 7	Ritche, Ga.	38 G 8
Rio Negro, Argentina	72 E 8	Rio San Lucie, Fla.	39 Q 8	Rio Vivi (river), Porto Rico	68½ D 2	Ritchey, Ill., a100	20 J 3
Rio Negro (river), Argentina	72 E 12	Rio San Manoel (river), Brazil	71 F 5	Rio Waapook (river), Nicaragua	66 L 5	Ritchey, Mo., a225	31 D 11
Rio Negro, Brazil	72 G 9	Rio San Marcos (river), Mexico	65 J 3	Rio Wava (river), Nicaragua	66 M 6	Ritchey (Co.), W. Va., 16,621	35 D 2
Rio Negro (river), Brazil	70 E 4	Rio San Miguel (river), Colombia	70 B 3	Rio Xingó (river), Brazil	71 G 4	Rite (point), Iceland	88 N 1
Rio Negro, Colombia	70 B 2	Rio San Miguel (river), Col.	53 A 6	Rio Yahua (river), Colombia	70 C 4	Ritendi, Africa	112 K 12
Rio Negro (river), Costa Rica	66 D 10	Rio San Pedro (river), Ariz.	55 E 6	Rio Yapurá (river), Brazil	70 D 4	Ritter, Utah	54 B 6
Rio Negro (river), Guatemala	66 D 4	Rio San Pedro (river), Guatemala	66 E 2	Rio Yari (river), Mexico	64 D 4	Rittdion, Point, Guam, La-drones Is.	117 P 1
Rio Negro (river), Nicaragua	66 J 7	Rio Santa Clara (river), Cuba	68 G 3	Rio Yara (river), Cuba	68 J 4	Ritlab, Russia	101 M 1
Rio Negro (department), Uruguay, '95, est. 20,771	72 F 10	Rio Santa Clara (river), Cuba	68 G 3	Rio Yari (river), Colombia	70 C 3	Ritner, Ky.	40 G 7
Rio Negro Territory, Argentina, '95, 9,300	72 D 12	Rio Santa Maria (river), Ariz.	55 B 4	Rio Yari (river), Colombia	70 C 3	Rito Alto Peak, Col.	53 G 6
Rionero in Culture, Italy, '81, 11,383	94 T 13	Rio Santa Maria Acapulco (river), Mexico	65 G 2	Rio Yari (river), Colombia	70 C 3	Rito Saco (river), Col.	53 H 8
Rion (river), Russia (see Rion)	101 J 1	Rio Santiago (river), Ecuador	70 B 4	Rio Yari (river), Colombia	70 C 3	Ritr (point), Denmark	88 N 1
Rio Nina (river), Costa Rica	66 D 10	Rio Santiago (river), Mexico	65 B 2	Rio Yasca (river), Santo Domingo	68 E 5	Ritschenwalde, Germany, '95, 976	87 G 24
Rio Novo, Brazil	71 J 8	Rio São Simão Grande (river), Brazil	70 F 6	Rio Yateras (river), Cuba	68 L 5	Ritvan Island, Dutch East India	116 C 4
Rio Novo (river), Jamaica	68 J 6	Rio São Thomé (river), Brazil	70 F 5	Rio Ynaco (river), Porto Rico	68½ C 4	Ritter, La.	28 R 1
Rio Nutrio (river), Col.	53 D 8	Rio Sapoa (river), Costa Rica	66 C 10	Rio Yuma (river), Santo Domingo	68 G 7	Ritter, Oreg.	52 F 2
Rio Obispo (river), Santo Domingo	68 D 5	Rio Sarabá, Mexico	65 M 6	Rio Zapatero (river), Costa Rica	66 D 10	Ritter, S. C.	37 G 6
Rio Ocaño (river), Venezuela	70 D 3	Rio Sarabá (river), Venezuela	70 C 2	Rio Zaza (river), Cuba	68 F 3	Ritter Chain (Mts.), Tibet	107 F 3
Rio Ometepe (river), Mexico	65 H 7	Rio Sarstoon (river), Guatemala	66 F 4	Rio Zulia (river), Colombia	70 C 2	Rittman, O., a200	17 G 3
Rio Oro (river), Africa	111 C 3	Rio Savegre (river), Costa Rica	66 L 10	Rip, Tibet	107 E 5	Rituerto (river), Spain	85 K 3
Rio Ortega (river), Colombia	70 C 3	Rio Seco, Argentina, '90, a1,500	72 E 9	Ripabhotton, Italy, '81, 4,925	94 R 11	Ritzdorf, Austria	90 L 11
Rio Orton (river), Bolivia	70 D 6	Rio Seco, Cuba	68 K 4	Ripani, Servia	98 C 4	Ritzbüttel, Germany (see Cuxhaven)	85 E 8
Rio Oyapok (river), Brazil	71 G 3	Rio Seco, Spain (see Medina de Rio Seco)	83 H 3	Riparia, Wash.	51 G 3	Ritzborn (Mt.), Switzerland	91 G 5
Rio Oyate, Nicaragua	68 D 9	Rio Segovia or Wanks (river), Nicaragua	66 L 5	Riparian, N. Y., a100	12 P 4	Ritzville (c.h.), Wash., a375	51 G 2
Rio Padama (river), Venezuela	70 D 3	Rio Sico (river), Honduras	66 K 4	Ripartí, Punta del (point), Italy	94 H 9	Riu-kiu Islands, Japan (see Lin-kiu)	108 N 7
Rio Pajaville (river), Nicaragua	66 F 9	Rio Sico (river), Nicaragua	66 K 4	Ripatransone, Italy, '81, 2,271	94 P 8	Rivara, Austria, '90, commune, 6,480; town, 5,052	90 B 12
Rio Pantepec (river), Mexico	65 J 3	Rio Sico (river), Nicaragua	66 K 4	Ripeon de Romas, Mexico, '94, 5,790	65 D 1	Riva, Austria (on travel map)	74 K 6
Rio Panuco (river), Mexico	65 H 1	Rio Sico (river), Nicaragua	66 K 4	Ripeon de Romas, Mexico, '94, 5,790	65 D 1	Riva, Austria	93 C 5
Rio Papuloapan (river), Mexico	65 L 5	Rio Sico (river), Nicaragua	66 K 4	Ripeon de Romas, Mexico, '94, 5,790	65 D 1	Riva, Italy	93 C 5
Rio Par, Spain	83 K 6	Rio Sico (river), Nicaragua	66 K 4	Ripeon de Romas, Mexico, '94, 5,790	65 D 1	Riva, Turkey in Asia	101 C 2
Rio Paragua Caroni Chilo (river), Venezuela	70 E 2	Rio Sico (river), Nicaragua	66 K 4	Ripeon de Romas, Mexico, '94, 5,790	65 D 1	Riva (river), Turkey in Asia	98 G 1
Rio Paragua (river), Brazil	71 F 7	Rio Sico (river), Nicaragua	66 K 4	Ripeon de Romas, Mexico, '94, 5,790	65 D 1	Rivadavia, Argentina, '90, a500	72 E 8
Rio Paraguay (river), Paraguay	72 F 8	Rio Sico (river), Nicaragua	66 K 4	Ripeon de Romas, Mexico, '94, 5,790	65 D 1	Rivadavia, Chile	72 C 10
Rio Paraná (river), Argentina	72 F 10	Rio Sico (river), Nicaragua	66 K 4	Ripeon de Romas, Mexico, '94, 5,790	65 D 1	Rivadós, Spain, '87, 8,706	83 E 1
Rio Paraná (river), Brazil	71 G 8	Rio Sico (river), Nicaragua	66 K 4	Ripeon de Romas, Mexico, '94, 5,790	65 D 1	Rivagc, Belgium	74 G 3
Rio Paranabá (river), Brazil	71 H 5	Rio Sico (river), Nicaragua	66 K 4	Ripeon de Romas, Mexico, '94, 5,790	65 D 1	Rivanna R., Va.	34 G 5
Rio Paranhá (river), Brazil	71 G 7	Rio Sico (river), Nicaragua	66 K 4	Ripeon de Romas, Mexico, '94, 5,790	65 D 1	Rivara, Italy	93 C 4
Rio Para or Tocantins (river), Brazil	71 H 4	Rio Sico (river), Nicaragua	66 K 4	Ripeon de Romas, Mexico, '94, 5,790	65 D 1	Rivarolo Canavese, Italy, '81, 3,673	93 C 4
Rio Pardo (Minas Geraes), Brazil	71 J 7	Rio Sico (river), Nicaragua	66 K 4	Ripeon de Romas, Mexico, '94, 5,790	65 D 1	Rivas, Nicaragua, '90, a12,000	66 J 8
Rio Pardo (Rio Grande do Sul), Brazil, a10,000	72 G 10	Rio Sico (river), Nicaragua	66 K 4	Ripeon de Romas, Mexico, '94, 5,790	65 D 1	Rivas, Nicaragua (on local map)	66 C 9
Rio Parana (river), Brazil	70 E 3	Rio Sico (river), Nicaragua	66 K 4	Ripeon de Romas, Mexico, '94, 5,790	65 D 1	Rivas (department), Nicaragua, '90, a45,000	66 J 8
Rio Parrita (river), Costa Rica	66 L 10	Rio Sico (river), Nicaragua	66 K 4	Ripeon de Romas, Mexico, '94, 5,790	65 D 1	Rivas, Spain	83 P 2
Rio Pasion (river), Guatemala	66 E 3	Rio Sico (river), Nicaragua	66 K 4	Ripeon de Romas, Mexico, '94, 5,790	65 D 1	Riva San Vitale, Switzerland, '88, 1,007	91 J 7
Rio Pastaza (river), Ecuador	70 B 4	Rio Sico (river), Nicaragua	66 K 4	Ripeon de Romas, Mexico, '94, 5,790	65 D 1	Rive-de-Gier, France, '91, 13,134	81 K 7
Rio Patia (river), Colombia	70 B 3	Rio Sico (river), Nicaragua	66 K 4	Ripeon de Romas, Mexico, '94, 5,790	65 D 1	Rivello, Italy, '81, 2,960	94 U 10
Rio Patillas (river), Porto Rico	68½ G 4	Rio Sico (river), Nicaragua	66 K 4	Ripeon de Romas, Mexico, '94, 5,790	65 D 1	Rivehall, England	77 K 3
Rio Patuca (river), Honduras	66 L 6	Rio Sico (river), Nicaragua	66 K 4	Ripeon de Romas, Mexico, '94, 5,790	65 D 1	River, Ky.	40 L 5
Rio Paute (river), Ecuador	70 B 4	Rio Sico (river), Nicaragua	66 K 4	Ripeon de Romas, Mexico, '94, 5,790	65 D 1	Rivera, Cal., a100	57 D 9
Rio Paz (river), Guatemala	66 E 6	Rio Sico (river), Nicaragua	66 K 4	Ripeon de Romas, Mexico, '94, 5,790	65 D 1	Rivera, Switzerland	91 J 6
Rio Pedro (river), Col.	53 D 8	Rio Sico (river), Nicaragua	66 K 4	Ripeon de Romas, Mexico, '94, 5,790	65 D 1	Rivera, Uruguay, a1,000	72 F 10
Rio Pellejos (river), Porto Rico	68½ E 2	Rio Sico (river), Nicaragua	66 K 4	Ripeon de Romas, Mexico, '94, 5,790	65 D 1	Rivera (department), Uruguay, '95, est. 47,938	72 F 10
Rio Pemasco (river), N. Mex.	55 L 6	Rio Sico (river), Nicaragua	66 K 4	Ripeon de Romas, Mexico, '94, 5,790	65 D 1	Rivera Alta, Bolivia	70 D 6
Rio Penoles (river), Mexico	65 J 7	Rio Sico (river), Nicaragua	66 K 4	Ripeon de Romas, Mexico, '94, 5,790	65 D 1	River Alté, England	76 L 5
Rio Piedras, Porto Rico, parish, '87, 10,806	68½ G 2	Rio Sico (river), Nicaragua	66 K 4	Ripeon de Romas, Mexico, '94, 5,790	65 D 1	River Allw, Ireland	79 D 7
Rio Piedras (river), Porto Rico	68½ F 2	Rio Sico (river), Nicaragua	66 K 4	Ripeon de Romas, Mexico, '94, 5,790	65 D 1	River Alt, England	76 G 5
Rio Piguito (river), Mexico	65 A 3	Rio Sico (river), Nicaragua	66 K 4	Ripeon de Romas, Mexico, '94, 5,790	65 D 1	River Arglia, Ireland	79 E 7
Rio Pilecomayo (river), Argentina	72 E 8	Rio Sico (river), Nicaragua	66 K 4	Ripeon de Romas, Mexico, '94, 5,790	65 D 1	River Arde, Scotland	78 K 6
Rio Platana (river), Nicaragua	66 F 9	Rio Sico (river), Nicaragua	66 K 4	Ripeon de Romas, Mexico, '94, 5,790	65 D 1	River Arrow, England	75 G 9
Rio Platanera (river), Costa Rica	66 E 11	Rio Sico (river), Nicaragua	66 K 4	Ripeon de Romas, Mexico, '94, 5,790	65 D 1	River Atrek, Persia	103 F 2
Rio Platano (river), Honduras	66 L 4	Rio Sico (river), Nicaragua	66 K 4	Ripeon de Romas, Mexico, '94, 5,790	65 D 1	River au Sahle, Quebec	61 E 3
Rio Poco Sol (river), Costa Rica	66 E 11	Rio Sico (river), Nicaragua	66 K 4	Ripeon de Romas, Mexico, '94, 5,790	65 D 1	River au Vasea, Mo.	31 M 9
Rio Polochic, Guatemala	66 F 4	Rio Sico (river), Nicaragua	66 K 4	Ripeon de Romas, Mexico, '94, 5,790	65 D 1	River Avoca, Ireland	79 J 6
Rio Porce (river), Colombia	70 B 2	Rio Sico (river), Nicaragua	66 K 4	Ripeon de Romas, Mexico, '94, 5,790	65 D 1	River Avon (East or Lower), England	75 J 11
Rio Portuguesa (river), Porto Rico	68½ D 4	Rio Sico (river), Nicaragua	66 K 4	Ripeon de Romas, Mexico, '94, 5,790	65 D 1	River Avon (Upper), England	75 J 9

River Bann (branch of R. Slaney), Ireland	79 J 6	River Eden (branch of Medway), England	77 H 6	River Owenlay, Ireland	79 C 3	Riverton, Ill., 1,127	26 F 6
River Bann (through Lough Neagh), Ireland	79 H 2	River Eden (to Solway Firth), England	76 G 3	River Oykell, Scotland	78 G 4	Riverton, Ind.	19 A 6
River Barrow, Ireland	79 G 5	River Edge, N. J., a200	14 H 2	River Panjah, Turkestan	103 P 2	Riverton, Ia., s.c.'95, 656	28 B 0
River Batiscan, Quebec	61 D 4	River Ehen, England	76 F 3	River Parret, England	75 G 11	Riverton, Ky., a175	40 L 3
River Bay (Barbados), West Indies	88½ D 10	River Elwyn, Wales	76 E 6	River Peak, Argentina	72 D 13	Riverton, Miss., a100	33 G 5
River Beaudette, Quebec, '91, 238	61 F 8	River Endan, Straits Settlements	105 O 15	River Perotill, England	76 G 3	Riverton, Miss., a100	33 G 5
River Beauy, Scotland	78 G 5	River Erkinia, Ireland	79 G 6	River Potter, R. 1., a1,400	10 J 3	Riverton, Neb., 389	29 F 3
River Bend, Col.	53 L 4	River Erne, Ireland	79 E 3	River Rapch, Persia	103 H 8	Riverton, N. H.	7 H 5
River Bault, England	77 K 6	River Eaconmain, Quebec	61 P 2	River Ray, England	75 K 10	Riverton, N. J., s.c.'95, 1,250	14 E 5
River Blackwater, Ireland	79 F 7	River Esk, England	76 F 4	River Ribble, England	76 G 5	Riverton, N. Zealand, '91, 843 '96, 833	117 B 10
River Blyth, England	76 J 2	River Esk, Scotland	78 K 9	River Rine, Ireland	79 D 6	Riverton, N. C.	36 L 5
River Blythe, England	75 P 9	River Etchemin, Quebec	61 N 6	River Roding, England	77 H 4	Riverton, O., a100	18 F 6
River Bollin, England	76 P 3	River Etive, Scotland	78 G 6	River Roe, Ireland	79 H 1	Riverton, Oreg.	52 A 3
River Borgia, Scotland	78 H 3	River Exe, England	75 E 12	River Ronge, Mich., a975	23 P 13	Riverton, Tex.	47 D 6
River Bourgeois (place), Nova Scotia	62 J 4	River Falls, Ala., a100	42 D 8	River Roy, Scotland	78 G 6	Riverton, Utah, a225	54 B 6
River Boyne, Ireland	79 J 4	River Falls, Wis., s.c.'95, 1,768	24 A 5	River Rye, England	76 K 4	Riverton, Va., a500	34 G 3
River Brail, Ireland	79 J 2	River Fergus, Ireland	79 D 6	Rivers, Cape, Celebes	116 F 4	Riverton, W. Va.	35 H 3
River Bray, England	75 E 12	River Feshie, Scotland	78 J 5	Rivers, Neb.	29 F 3	River Tone, England	75 F 11
River Brent, England	75 L 13	River Firth, Scotland	78 G 7	River Salnt Anne, Quebec	61 L 4	Riverton, Ala.	42 A 1
River Brora, Scotland	78 H 3	River Fllan, Ireland	79 F 2	River Salut George, Newfoundland	62 H 5	River Torrledge, England	75 D 12
River Broana, Ireland	79 F 5	River Floet, Scotland	78 H 4	River Saint Jean de Terre, Quebec	61 B 5	River Trent, England	76 L 0
River Brue, England	75 G 11	River Forest, Ill.	21 B 9	River Saint Joba, New Brunswick	62 B 5	River Tromie, Scotland	78 H 6
River Bure, England	76 P 7	River Forks, N. Y.	12 M 6	River Sault Lambert, Quebec	61 Q 8	River Tummel, Scotland	78 H 6
River Bush, Ireland	79 J 1	River Forth, Scotland	78 H 5	River Sault au Mouton, Quebec	61 P 1	River Tweed, Scotland	78 M 8
River Cam, England	77 J 1	River Foyers, Scotland	78 H 5	Riversdale, Cape Colony, '91, 1,802	113 E 8	River Uplkauba, Quebec	61 L 2
River Carron (to Dornoch Firth), Scotland	78 G 4	River Garry, Scotland	78 J 6	Riversdale (district), Cape Colony, '91, 11,360	113 E 8	River Ure, England	76 J 4
River Carron (to Firth of Forth), Scotland	78 H 7	River Gilbert (place), Quebec	61 N 6	Riversdale, Nova Scotia	62 G 4	River Usk, Wales	75 F 10
River Casley, Scotland	78 G 3	River Gipping, England	77 M 2	River Severa, Wales	75 H 10	River Vale, Ind.	19 C 7
River Cbaadar, Turkestan	103 G 1	River Girvan, Scotland	78 G 9	River Shannon, Ireland	79 F 4	Riversdale, N. J., a.c.'95, 157	14 H 1
River Chapel, Ireland	79 J 6	River Glasbaboy, Ireland	79 E 8	River Sibou, British Honduras	66 G 2	Riversdale, Ala.	42 G 5
River Charlo (place), New Brunswick	62 C 2	River Glendon, Ireland	79 J 1	Riverside, Ala., a175	42 E 3	Riversdale, Ky., a150	40 E 4
River Chateaugay, Quebec	61 F 8	River Glenelg, Australia	115 C 3	Riverside, Ariz.	55 E 5	Riversdale, Md.	33 K 4
River Cherwell, England	77 B 2	River Glenelly, Ireland	79 G 2	Riverside, Ark., a200	44 K 4	Riversville, N. Y., a100	12 K 3
River Clare, Ireland	79 D 5	River Grange, Ireland	79 D 5	Riverside, Cal., '90, 4,683; '97, a6,000	57 K 9	Riversville, R. I.	10 K 3
River Clannacree, Ireland	79 C 6	River Grove, Ill., 287	21 B 8	Riverside, Cal., '90, 4,683; '97, a6,000	57 K 9	Riversville, Va.	34 F 5
River Clodagh, Ireland	79 F 5	River Gurgan, Persia	103 F 2	Riverside (c.h.), Cal., '90, 4,683; '97, a6,000	57 H 9	River Vaveney, England	75 P 9
River Clwyd, Wales	76 F 6	Riverhead, New Zealand	117 E 3	Riverside, Conn., a350	53 F 5	River Wear, England	76 J 3
River Clyde, Arctic Region	3 I 9	River Hebert (place), Nova Scotia	62 E 4	Riverside, Idaho	50 G 6	River Weaver, England	76 O 4
River Clyde, Scotland	78 G 8	River Helmsdale, Scotland	78 J 3	Riverside, Ill., a1,000	21 B 9	River Welland, England	76 M 7
River Cogon, Africa	111 C 8	River Hill, Tenn.	41 L 3	Riverside, Ia., s.c.'95, 685	28 K 5	River Wensum, England	76 P 7
River Cole, England	77 A 4	River Hodder, England	76 H 5	Riverside, Kan.	32 C 3	River West, England	76 K 5
River Colne, England	77 E 4	River Honm, Africa	113 D 5	Riverside, Ky.	40 C 6	River Wharfe, England	76 K 5
River Conway, Wales	76 E 6	River Hull, England	76 M 5	Riverside, Md., a150	33 H 5	River Whau, New Zealand	117 F 9
River Coquet, England	76 H 2	River Humber, England	76 M 5	Riverside (part of Newton), Mass.	8 D 2	River Witham, England	76 M 6
River Corrib, Ireland	79 C 5	River Idle, England	76 K 6	Riverside, Mass., s.c.'95, 184	9 C 3	River Wye, England	75 G 10
River Coulogne, Quebec	61 B 4	River Ilen, Ireland	79 C 8	Riverside, Mich., a100	23 J 13	River Wyre, England	76 G 5
River Crana, Ireland	79 G 1	River Inlet, S. C.	37 L 4	Riverside, Miss., a225	43 D 2	River Yare, England	76 P 7
River Crouch, England	77 L 4	River Inny, Ireland	79 F 4	Riverside, Mo.	31 M 8	River Yarra, Australia	115 C 1
Riversdale, Cal.	57 F 6	River Isln, Scotland	78 K 6	Riverside, Mont.	49 B 3	River Yen, England	75 G 11
Riversdale, Ga.	38 C 4	River Jc., Fla.	39 G 1	Riverside, N. H.	7 L 10	River Yfron, Wales	75 E 9
Riversdale, Ill.	21 D 11	River Jc., Ia.	28 K 5	Riverside, N. J.	14 E 1	River Zula, Persia	103 A 1
Riversdale, Kan.	32 E 4	River Jc., Minn.	25 F 6	Riverside, N. C.	36 G 2	Rives, D. C.	33 C 4
Riversdale, Md.	33 D 4	River Joba (place), Nova Scotia	62 G 4	Riverside, N. J., a1,500	14 E 5	Rives, France	81 L 7
Riversdale (part of Gloucester), Mass.	9 F 2	River Jordan, Palestine	102 C 8	Riverside, N. C.	36 G 2	Rives, France (on travel map)	74 F 7
Riversdale, Mass., s.c.'95, 214	9 B 4	River Joseph (place), Quebec	61 B 6	Riverside, Okla.	48 B 1	Rives, France (on travel map)	74 J 7
Riversdale, Mich., a300	23 M 11	River Kalr, Persia	103 H 8	Riverside, Okla.	48 B 1	Rives, France (on travel map)	74 J 7
Riversdale, Mo.	31 F 10	River Karnn, Persia	103 C 5	Riverside, Oreg.	52 G 3	Rives, France (on travel map)	74 J 7
Riversdale, Neb.	29 E 3	River Kennet, England	77 C 5	Riverside, Pa., 394	15 J 5	Rives, France (on travel map)	74 J 7
Riversdale, N. H.	7 H 10	River Kerkhah, Persia	103 C 5	Riverside, R. I., 1,306	10 K 2	Rives, France (on travel map)	74 J 7
Riversdale, N. J.	14 G 2	River Kinglass, Scotland	78 G 7	Riverside, S. C.	37 B 2	Rives, France (on travel map)	74 J 7
Riversdale, N. C.	36 Q 4	River Lake, Canada	63 K 4	Riverside, Tenn.	41 F 4	Rives, France (on travel map)	74 J 7
Riversdale, N. Dak.	26 F 3	Riverland, Fla.	39 M 5	Riverside, Tex., a100	46 M 7	Rives, France (on travel map)	74 J 7
Riversdale, O.	18 D 6	Riverland, Tex.	46 J 4	Riverside, Va., a300	34 E 5	Rives, France (on travel map)	74 J 7
Riversdale, S. C.	37 J 3	River Lark, England	77 K 1	Riverside, Wash.	51 G 3	Rives, France (on travel map)	74 J 7
Riversdale, Tenn.	41 O 3	River Lanne, Ireland	79 B 7	Riverside, Wis. Va., a300	35 D 4	Rives, France (on travel map)	74 J 7
Riversdale, Utah	54 B 5	River Lea, England	77 G 4	Riverside, Wis.	24 K 5	Rives, France (on travel map)	74 J 7
Riversdale, Wyo.	50 P 5	River Liffey, Ireland	79 H 5	Riverside, Wyo.	50 N 6	Rives, France (on travel map)	74 J 7
Riversdale Park, Toronto, Ontario	60 L 4	River Lime, England	76 G 2	Riverside, Wyo.	50 N 6	Rives, France (on travel map)	74 J 7
Riversdale Sta., Ind.	19 B 7	River Lithlog, England	78 G 2	Riverside, Wyo.	50 N 6	Rives, France (on travel map)	74 J 7
River Dulna, Ireland	79 C 7	River Louison (place), New Brunswick	62 C 2	Riverside, Wyo.	50 N 6	Rives, France (on travel map)	74 J 7
River Dane, England	76 P 4	River Lug, England	75 G 9	Riverside, Wyo.	50 N 6	Rives, France (on travel map)	74 J 7
River David (place), Quebec	61 J 7	River Lune, England	76 G 4	Riverside, Wyo.	50 N 6	Rives, France (on travel map)	74 J 7
River Dena, England	76 Q 3	River Lung, Ireland	79 D 4	Riverside, Wyo.	50 N 6	Rives, France (on travel map)	74 J 7
River Deben, England	75 P 9	River Lyon, Scotland	78 H 6	Riverside, Wyo.	50 N 6	Rives, France (on travel map)	74 J 7
River Dee, Scotland	78 H 10	River Lyvennet, England	76 G 3	Riverside, Wyo.	50 N 6	Rives, France (on travel map)	74 J 7
River Dee, Scotland	78 M 5	River Malne, Ireland	79 B 7	Riverside, Wyo.	50 N 6	Rives, France (on travel map)	74 J 7
River Dee, Wales	76 F 6	River Malpo, Chile	72 H 15	Riverside, Wyo.	50 N 6	Rives, France (on travel map)	74 J 7
River Deel, Ireland	79 G 4	River Medan, England	76 K 6	Riverside, Wyo.	50 N 6	Rives, France (on travel map)	74 J 7
River Deele, Ireland	79 F 2	River Medway, England	77 K 5	Riverside, Wyo.	50 N 6	Rives, France (on travel map)	74 J 7
River Deep, British Honduras	66 G 3	River Meig, Scotland	78 G 4	Riverside, Wyo.	50 N 6	Rives, France (on travel map)	74 J 7
River Dennis (place), Nova Scotia	62 H 4	River Meklnak, Quebec	61 J 5	Riverside, Wyo.	50 N 6	Rives, France (on travel map)	74 J 7
River Dennis Road, Nova Scotia	62 H 4	River Mersey, England	76 G 6	Riverside, Wyo.	50 N 6	Rives, France (on travel map)	74 J 7
River Derg, Ireland	79 F 2	River Mill, New Zealand	117 F 8	Riverside, Wyo.	50 N 6	Rives, France (on travel map)	74 J 7
River Dery, Ireland	79 H 6	River Mole, England	77 F 5	Riverside, Wyo.	50 N 6	Rives, France (on travel map)	74 J 7
River Derwent (branch of Ouse), England	76 L 4	River Monnow, England	75 G 10	Riverside, Wyo.	50 N 6	Rives, France (on travel map)	74 J 7
River Derwent (to Irish Sea), England	76 F 3	River Monrne, Ireland	79 G 2	Riverside, Wyo.	50 N 6	Rives, France (on travel map)	74 J 7
River Desert, Quebec	61 B 5	River Mourne Beg, Ireland	79 F 2	Riverside, Wyo.	50 N 6	Rives, France (on travel map)	74 J 7
River Desert (place), Quebec	61 B 6	River Nadder, England	75 J 11	Riverside, Wyo.	50 N 6	Rives, France (on travel map)	74 J 7
River des Peres, Mo.	30 K 3	River Nalrn, Scotland	78 H 5	Riverside, Wyo.	50 N 6	Rives, France (on travel map)	74 J 7
River Deveron, Scotland	78 L 4	River Naver, Scotland	78 H 3	Riverside, Wyo.	50 N 6	Rives, France (on travel map)	74 J 7
River Dochart, Scotland	78 H 7	River Non, England	77 E 1	Riverside, Wyo.	50 N 6	Rives, France (on travel map)	74 J 7
River Dodder, Ireland	79 H 9	River Ness, Scotland	78 H 5	Riverside, Wyo.	50 N 6	Rives, France (on travel map)	74 J 7
River Don, England	76 K 6	River Nidd, England	76 J 4	Riverside, Wyo.	50 N 6	Rives, France (on travel map)	74 J 7
River Don, Scotland	78 K 5	River Nier, Ireland	79 F 7	Riverside, Wyo.	50 N 6	Rives, France (on travel map)	74 J 7
River Doon, Scotland	78 H 9	River Nith, Scotland	78 J 9	Riverside, Wyo.	50 N 6	Rives, France (on travel map)	74 J 7
River Doonbeg, Ireland	79 C 6	River Nore, Ireland	79 G 7	Riverside, Wyo.	50 N 6	Rives, France (on travel map)	74 J 7
River Douglas, England	76 N 2	River North Esk, Scotland	78 L 6	Riverside, Wyo.	50 N 6	Rives, France (on travel map)	74 J 7
River Dovey or Afon Dyfi, Wales	79 D 7	River North Tyne, England	76 H 2	Riverside, Wyo.	50 N 6	Rives, France (on travel map)	74 J 7
River Drish, Ireland	79 F 6	River Onda, Cuba	68 G 2	Riverside, Wyo.	50 N 6	Rives, France (on travel map)	74 J 7
River Druddon, England	76 F 4	River Oek, England	77 B 4	Riverside, Wyo.	50 N 6	Rives, France (on travel map)	74 J 7
River Dulana, Scotland	78 J 5	River Orchy, Scotland	78 G 7	Riverside, Wyo.	50 N 6	Rives, France (on travel map)	74 J 7
River du Loup, Quebec	61 H 5	River Orrin, Scotland	78 G 4	Riverside, Wyo.	50 N 6	Rives, France (on travel map)	74 J 7
River du Sud, Quebec	61 N 5	River Orwell, England	75 P 10	Riverside, Wyo.	50 N 6	Rives, France (on travel map)	74 J 7
River Esn, Scotland	78 J 7	River Otahuku, New Zealand	117 H 10	Riverside, Wyo.	50 N 6	Rives, France (on travel map)	74 J 7
River Easky, Ireland	79 D 3	River Onelle, Quebec	61 P 4	Riverside, Wyo.	50 N 6	Rives, France (on travel map)	74 J 7
River Ebyw, England	75 F 10	River Ouse (branch of Humber), England	76 K 5	Riverside, Wyo.	50 N 6	Rives, France (on travel map)	74 J 7
		River Ouse, or Great Ouse (to the Wash), England	76 N 7	Riverside, Wyo.	50 N 6	Rives, France (on travel map)	74 J 7
		River Owens, Ireland	79 E 2	Riverside, Wyo.	50 N 6	Rives, France (on travel map)	74 J 7
		River Owenarrow, Ireland	79 F 1	Riverside, Wyo.	50 N 6	Rives, France (on travel map)	74 J 7
		River Owendalullegh, Ireland	79 D 5	Riverside, Wyo.	50 N 6	Rives, France (on travel map)	74 J 7

Rizhskii Zalif (gulf), Russia (see Riza)	97 D 3	Roberts (Co.), Tex., 326	47 G 2	Rochdale, England, '91, 71,458.	76 H 5	Rockcamp, W. Va., a100	35 E 6
Rizo-Kastan, Crete (see Belvedere)	99 D 9	Roberts, Pt., Wash.	51 B 1	Rochdale, Mass. (vill.), a.c.'95, 631	8 G 4	Rockcastle, Ky., 101	40 A 7
Rizzardi, Fort, Italy	92 J 2	Roberts, Wm., a135	24 B 5	Rochdale, N. C.	36 P 3	Rockcastle (Co.), Ky., 9,841	40 H 6
Rizzuto, Capo (cape), Italy	92 L 9	Roberts Branch, N. J.	14 F 6	Rochdale, Pa., 651	16 F 6	Rockcastle, Va.	34 G 5
Rjef, Russia, est.30,130	97 K 3	Robertsdale, Pa.	16 F 6	Roche, en-Brénil, La, France, '90, 1,985.	84 G 8	Rockcastle, W. Va.	35 C 3
Rjukanfos (waterfall), Norway	95 F 7	Robertstagay, British India	104 J 9	Roche, England	75 C 13	Rockcastle R., Ky.	40 H 6
Roa, Spain	93 J 3	Roberts Head, Ireland	79 E 8	Roche, France	82 N 6	Rockcastle Springs, Ky.	40 H 6
Roach, N. Dak.	26 C 2	Roberts Landing, Mich., a100.	23 Q 12	Roche, La, France	82 G 5	Rockcave, W. Va., a150	35 F 3
Rochdale, Ind., 428	19 C 5	Robertson, Cape Colony, '91, 2,121	113 D 7	Roche, La, Switzerland	91 D 4	Rock Cess, Liberia	111 D 9
Roach Ponds, Mo.	6 E 4	Robertson (district), Cape Colony, '91, 11,348	113 D 7	Roche-Bernard, La, France	80 C 5	Rock City, Ill., 148	20 G 1
Roach River, Mo.	6 E 4	Robertson, Ia.	28 G 3	Roche-en-Brénil, La, France	81 H 7	Rock City, N. Y., a150	12 P 8
Ronde, England	77 D 2	Robertson (Co.), Ky., 4,684	40 H 4	Rochefort, Belgium, '90, 2,868.	84 F 8	Rock City, N. Y.	13 E 7
Roads, Mo.	30 E 6	Robertson, Miss.	43 G 3	Rochefort (Charente-Inférieure), France, '96, 34,329	81 D 7	Rock City Falls, N. Y., a500.	12 P 5
Roadstown, N. J., a200	14 C 8	Robertson (Co.), Tenn., 20,078.	41 I 1	Rochefort (Jura), France	82 L 6	Rock Cr., Cal.	56 E 1
Road Town (Tortola Island), West Indies, '91, 400	68 1/2 E 5	Robertson (Co.), Tex., 26,506.	46 L 7	Rochefort (Puy-de-Dôme), France	81 H 7	Rock Cr., Cal.	56 E 1
Rondville, S. C.	37 H 5	Robertson, Wyo.	50 J 8	Rochefort (Charente-Inférieure), France (on travel map)	74 D 6	Rock Cr., Cal.	56 E 1
Roag, Scotland	78 C 5	Robertsons, Mo.	31 H 10	Rochefort (Charente-Inférieure), France (on travel map)	74 D 6	Rock Cr., Idaho	59 G 7
Roag, Loch (dulet), Scotland	78 C 3	Robertson Station, Quebec	61 M 6	Rochefort (Charente-Inférieure), France (on travel map)	74 D 6	Rock Cr., Ill.	20 F 2
Roañ Cr., Col.	53 A 4	Robertsonville, N. C. (see Robertsonville)	36 P 3	Rochefort (Charente-Inférieure), France (on travel map)	74 D 6	Rock Cr., Ind. Ty.	48 J 6
Roaduz, Turkey in Asia	101 L 4	Robertaport, Africa, a1,200.	111 D 9	Rochelle, Fla., a200	39 M 3	Rock Cr., Ind. Ty.	48 L 4
Roane (Co.), Tenn., 17,415	41 M 3	Robertstown, Ireland	79 H 11	Rochelle, La, France, '91, 26,808	80 D 6	Rock Cr., Mont.	49 D 5
Roane (Co.), W. Va., 15,303	35 D 3	Robertsville, Conn., a200	10 C 2	Rochelle, Ga., a575	38 E 8	Rock Cr., Mont.	49 G 3
Roanes Mill, N. C.	36 C 4	Robertsville, Ga.	38 E 6	Rochelle, Ill., 1,789	20 G 2	Rock Cr., Nev.	54 F 1
Roan Mountain, Tenn., a150.	41 R 2	Robertsville, La., 289	45 C 3	Rochelle, Quebec	61 K 8	Rock Cr., Nev.	52 E 1
Roan Mt., N. C.	36 E 2	Robertsville, Mo., a100	31 L 8	Rochelle, Tex.	46 H 6	Rock Cr., Nev.	52 E 1
Roann, Ind., 582	19 E 3	Robertsville, O., a225	17 H 3	Rochelle Park, N. J., a300	14 H 2	Rock Cr., Nev.	52 E 1
Roanne, France, '96, 33,912	81 J 7	Robertsville, S. C., a100	37 F 6	Rochelols Bank, Haiti	68 B 6	Rock Cr., Pa.	52 H 7
Roanne, France (on travel map)	74 G 5	Robertval, Quebec, '91, 783	61 D 3	Rochemanne, France	81 K 8	Rock Cr., Tex.	47 C 7
Roanoke, Ala., 631	42 G 4	Robeson, N. C., a100	36 N 6	Rochepont, Mo., 631	30 G 7	Rock Cr., Tex.	47 C 7
Roanoke, Ill., 831	20 G 4	Robeson (Co.), N. C., 31,483	36 L 5	Rocher Perce R., Mo.	30 H 6	Rock Cr., Wash.	51 E 4
Roanoke, Ind., 532	19 F 3	Robeson, S. C.	37 H 2	Roches, Isle Des, Africa	109 L 6	Rock Creek, Ala.	42 B 1
Roanoke, Kan.	32 A 4	Robeson Channel, Arctic Region	3 H 6	Roches, France	82 L 4	Rock Creek, Ark.	44 E 6
Roanoke, Ky.	40 E 5	Robeson Channel (local map of), Arctic Region	3 B 7	Roches, Col des (pass), France	80 M 5	Rock Creek (place), British Columbia	63 G 4
Roanoke, La.	45 D 6	Robesonla, Pa., a600	15 K 6	Roches Carrées (Mt.; Martinique), West Indies	68 1/2 E 9	Rock Creek, Idaho	50 E 7
Roanoke, Mo., 207	30 G 6	Robey, S. Dak.	27 F 3	Roches Point, Ireland	79 E 8	Rock Creek, Ind., a100	19 F 3
Roanoke, N. Y.	13 F 6	Robie, Me.	6 H 2	Rochester (Kent), England, '91, 26,309	77 J 5	Rockcreek, Kan., a150	32 G 2
Roanoke, S. Dak.	27 F 1	Robin, N. C.	36 M 5	Rochester (Northumberland), England	76 H 2	Rockcreek, Ky.	40 G 7
Roanoke, Tex., 292	46 K 4	Robin Hoods Bay, England	76 M 4	Rochester (Northumberland), England	76 H 2	Rockcreek, Minn., a500	25 D 4
Roanoke, Va., '90, 16,159; '97, a25,000	34 D 6	Robin Hoods Bay, England (on travel map)	74 D 1	Rochester, N. Y. (on local map)	13 A 7	Rock Creek, Mo.	30 D 2
Roanoke (Co.), Va., 30,101	34 C 6	Robin Pt., Md.	33 L 3	Rochester, N. Y.	13 A 7	Rockcreek, O., 448	17 J 1
Roanoke, W. Va., a100	55 E 3	Robins, Ia.	28 K 3	Rochester, N. Y.	13 A 7	Rockcreek, Tex., a175	46 K 5
Roanoke I., N. C.	36 S 3	Robins, Mo.	18 E 7	Rochester, O., 218	17 F 2	Rockcreek, Wyo.	50 O 8
Roanoke R., N. C.	36 P 2	Robins, Mo.	18 E 7	Rochester, Pa., '90, 3,649; '97, a5,000	16 B 5	Rock Creek La, Wash.	51 H 2
Roanoke R., Va.	34 C 6	Robins, O., a375	15 K 6	Rochester, Pa., '90, 3,649; '97, a5,000	16 B 5	Rock Creek Sta., Col.	53 E 3
Roanoke Sound, N. C.	36 S 3	Robins Island, Anstralia	115 K 6	Rochester, Vt., town, 1,257	7 C 7	Rock Cut, Wis.	24 E 6
Rona or Book Plateau, Col.	53 A 3	Robins Neck, S. C.	37 J 3	Rochester, Wis., a400	24 K 9	Rockdale, Australia, a5,000	115 J 3
Rona or Brown Cliffs, Utah	54 N 3	Robinson, Mount, Australia	115 C 4	Rochester, Wis., a400	24 K 9	Rockdale (Co.), Ga., 6,813	38 C 4
Rona Prairie, Tex., a500	46 M 7	Robinson, Col., a100	53 F 4	Rochester, Wis., a400	24 K 9	Rockdale (Co.), Ga., 6,813	38 C 4
Roa Pua (Island), Marquesas Is.	117 O 6	Robinson, Col.	53 L 6	Rochester, Wis., a400	24 K 9	Rockdale, Ia., a135	28 M 3
Roaring Branch, Pa., a525	15 J 3	Robinson, Ga.	38 E 4	Rochester, Wis., a400	24 K 9	Rockdale, Md., a300	33 J 2
Roaring Creek, Pa., a200	15 K 5	Robinson, Ga.	38 E 4	Rochester, Wis., a400	24 K 9	Rockdale, N. Y., a175	12 M 7
Roaring Mt., Wyo.	50 N 2	Robinson (c.h.), Ill., 1,307	21 K 7	Rochester, Wis., a400	24 K 9	Rockdale, Tenn.	41 G 3
Roaring River, N. C.	36 H 2	Robinson, Kan., a375	32 G 2	Rochester, Wis., a400	24 K 9	Rockdale, Tex., 1,505	46 L 7
Roaring Spring, Ky., a100	40 A 7	Robinson, Ky.	40 H 4	Rochester, Wis., a400	24 K 9	Rockdale, Wis., a329	24 H 9
Roaring Spring, Pa., 920	16 F 6	Robinson, Md.	33 K 3	Rochester, Wis., a400	24 K 9	Rockdale, Wyo.	50 N 8
Roast Beef Island (Br.), Africa	113 B 5	Robinson, Mich., a200	23 J 12	Rochester, Wis., a400	24 K 9	Rockdale Mills, Mass.	8 A 3
Roatan (Island), Honduras (see Ruatan)	66 J 3	Robinson, Minn.	25 F 2	Rochester, Wis., a400	24 K 9	Rockdale Mills, Pa., a175	16 E 4
Roba, Ala.	42 F 6	Robinson, N. Y., a250	12 P 2	Rochester, Wis., a400	24 K 9	Rockdell, Minn.	25 E 6
Roba el-Khail, Sandy Desert of, Arabia	102 K 6	Robinson, Port, Ontario	60 F 4	Rochester, Wis., a400	24 K 9	Rockdell, Va.	34 D 2
Robakow, Germany	87 H 26	Robinson, Quebec	61 M 8	Rochester, Wis., a400	24 K 9	Rockefeller, Ill., a275	20 J 1
Robard, Ky., 682	40 A 5	Robinson, Gunong (Mt.), Straits Settlements	105 N 15	Rochester, Wis., a400	24 K 9	Rock Elm, Wis., a150	24 B 5
Robasco, Guatemala	66 G 4	Robinson Creek, Ill.	21 H 7	Rochester, Wis., a400	24 K 9	Rockenhausen, Germany	86 N 6
Robat, Persia	103 F 5	Robinson Creek, Ky., a100.	40 M 6	Rochester, Wis., a400	24 K 9	Rock Enon Springs, Va.	34 G 2
Robat-I Khan, Persia	103 G 4	Robinson R., Va.	34 G 4	Rochester, Wis., a400	24 K 9	Rocker, Mont., a100	49 D 4
Robat-I Kolar, Afghanistan	103 K 3	Robinson Range, Australia	115 B 5	Rochester, Wis., a400	24 K 9	Rockerville, S. Dak.	27 A 3
Robat-I Shah Bed, Afghanistan	103 K 4	Robinson Run, Pa.	16 F 3	Rochester, Wis., a400	24 K 9	Rockfall, Conn., a200	10 E 3
Robat-I Shar, Persia	103 G 4	Robinsons, Me.	6 H 3	Rochester, Wis., a400	24 K 9	Rockfalls, Ill., 1,900	20 F 2
Robb, Col.	53 O 2	Robinsons, Miss.	43 D 3	Rochester, Wis., a400	24 K 9	Rockfalls, Ia., a.c.'95, 137	28 G 1
Robben Island, Cape Colony, '91, 702	113 B 6	Robinsons Hole, Mass.	9 B 6	Rochester, Wis., a400	24 K 9	Rockfalls, Okla.	48 H 1
Robberston, Ind. Ty.	48 G 5	Robinson Springs, Miss.	43 D 6	Rochester, Wis., a400	24 K 9	Rockfalls, Wis.	24 C 5
Robbie Bank, Oceanica	114 K 6	Robinsona Run, Pa.	16 B 6	Rochester, Wis., a400	24 K 9	Rockfield, Ind., a350	19 C 3
Robbins, Del.	33 N 4	Robinson Sta., O.	17 E 3	Rochester, Wis., a400	24 K 9	Rockfield, Ky., a150	40 C 7
Robbins, Mich., a125	22 C 5	Robinsonville, Miss., a100	43 D 1	Rochester, Wis., a400	24 K 9	Rockfish Depot, Va., a100.	34 F 5
Robbins, S. C., a100	37 E 5	Robinsonville, Pa.	16 F 7	Rochester, Wis., a400	24 K 9	Rockford (c.h.), Ala., 240	42 E 5
Robbins, Tenn., a350	41 M 2	Robles, Porto Rico	68 1/2 B 2	Rochester, Wis., a400	24 K 9	Rockford (c.h.), Ill., '90, 23,584; '97, a30,000	20 G 1
Robbinsdale, Minn., a.c.'95, 453	25 D 4	Robroy, Ark., a150	44 J 6	Rochester, Wis., a400	24 K 9	Rockford, Ind., a200	19 E 6
Robbins Hill, Mass.	9 C 2	Robroy, Ind.	19 B 4	Rochester, Wis., a400	24 K 9	Rockford, Ia., a.c.'95, 1,044	28 H 1
Robbins I., N. Y.	11 S 10	Robson, British Columbia	63 G 4	Rochester, Wis., a400	24 K 9	Rockford, Kan.	32 G 4
Robbins Reef Light, N. J.	14 C 4	Robson, La., a100	45 B 2	Rochester, Wis., a400	24 K 9	Rockford, Mich., a775	23 K 11
Robbinston, Me., town, 787.	6 J 5	Robu (Mt.), Rumania	98 G 3	Rochester, Wis., a400	24 K 9	Rockford, Minn., a.c.'95, 290.	25 D 4
Robbinsville, N. J., a175	14 F 5	Roby, Ind., a125	19 B 1	Rochester, Wis., a400	24 K 9	Rockford, Mo.	30 G 6
Robbinsville (c.h.), N. C., a100	36 B 4	Roby, Mo.	31 F 5	Rochester, Wis., a400	24 K 9	Rockford, Neb.	29 H 3
Robe, Wash.	51 D 1	Roby, S. C.	37 F 5	Rochester, Wis., a400	24 K 9	Rockford, O., 993	17 A 3
Robecco, Italy	93 H 4	Roby (c.h.), Tex., a500	47 G 5	Rochester, Wis., a400	24 K 9	Rockford, Okla.	48 F 2
Röbel, Germany	85 F 16	Roca, Argentina	72 E 9	Rochester, Wis., a400	24 K 9	Rockford, S. Dak.	27 A 2
Robelline, La., 676	45 C 3	Roca, Neb., 191	29 H 3	Rochester, Wis., a400	24 K 9	Rockford, Tenn., a125	41 O 3
Robenhausen, Switzerland, '88, 691	91 J 3	Roca, Cabo da (enpe), Portugal (see Cape Roca)	83 C 6	Rochester, Wis., a400	24 K 9	Rockford, Wash., 644	51 H 2
Robet, Ga.	38 B 2	Roca, Cape, Portugal	83 C 6	Rochester, Wis., a400	24 K 9	Rockford, W. Va., a200	35 F 2
Robertell, N. C., a100	36 K 4	Roca, La (enpe), Santo Domingo	68 E 5	Rochester, Wis., a400	24 K 9	Rock Forest, Quebec	61 K 8
Robt River, Ireland	79 C 4	Rocadmir, France	81 G 8	Rochester, Wis., a400	24 K 9	Rockgap, W. Va.	35 K 1
Roberson Fork, Tenn.	41 H 4	Roca Partida (Island), Mexico.	64 C 8	Rochester, Wis., a400	24 K 9	Rockglen, N. Y., a150	13 F 6
Robertsonville, N. C., 228	36 P 3	Roca Redondo (Island), South America	69 D 7	Rochester, Wis., a400	24 K 9	Rockglen, Pa., a325	15 K 5
Robert, France	82 F 3	Rocas (reef), South America	71 L 4	Rochester, Wis., a400	24 K 9	Rockgrove, Ill., a200	20 F 1
Robert (Martinique), West Indies	68 1/2 E 9	Rocca, Italy	94 V 14	Rochester, Wis., a400	24 K 9	Rockhaml, Md., a800	33 L 3
Roberta, Ga., a250	38 D 6	Roccalbegna, Italy	94 K 9	Rochester, Wis., a400	24 K 9	Rockham, S. Dak.	27 F 2
Roberta, Ind. Ty.	48 K 8	Roccamonfina, Italy, '81, 891.	94 Q 12	Rochester, Wis., a400	24 K 9	Rockhampton, Australia, '91, 11,629; '96, a12,500	115 H 4
Roberta, Va.	34 D 7	Rocca San Casciano, Italy, '81, 1,752	93 L 6	Rochester, Wis., a400	24 K 9	Rock Harbor, Mich.	22 D 1
Robert Harbor (Martinique), West Indies	68 1/2 E 9	Roccasecca, Italy	94 P 11	Rochester, Wis., a400	24 K 9	Rockhill, S. C., 2,744.	37 F 2
Robert Islands, Marquesas Is.	117 O 6	Rocca S. S. Angelo, Italy	94 N 10	Rochester, Wis., a400	24 K 9	Rockhill Furnace, Pa., 657	16 G 6
Robert Lee (c.h.), Tex., a500.	47 G 6	Roccastrada, Italy	94 K 9	Rochester, Wis., a400	24 K 9	Rockholds, Ky.	40 H 7
Roberton, Scotland	78 J 8	Rocceaverno, Italy	93 D 5	Rochester, Wis., a400	24 K 9	Rockhouse, Ky., a125	40 L 6
Roberts, Ala.	42 D 8	Rocceaverno, Italy	93 B 6	Rochester, Wis., a400	24 K 9	Rock I., Ill.	20 D 2
Roberts, Fla., a100	39 B 1	Rocchetta, Italy	94 S 12	Rochester, Wis., a400	24 K 9	Rock I., Wis.	24 M 4
Roberts, Ill., 325	20 J 4	Rocchetta, Fort, Italy	92 K 3	Rochester, Wis., a400	24 K 9	Rockingham, Australia, a100.	115 B 6
Roberts, Md.	33 M 3	Rocchetta Ligure, Italy	93 F 5	Rochester, Wis., a400	24 K 9	Rockingham, Mo.	30 E 6
Roberts, Mass.	8 A 6	Rocwater, England	76 J 7	Rochester, Wis., a400	24 K 9	Rockingham, N. H.	7 K 10
Roberta, N. J.	14 G 4	Rocha, Uruguay, a6,000	72 G 10	Rochester, Wis., a400	24 K 9	Rockingham (Co.), N. H., 49,650	7 K 11
Roberta, S. C.	37 C 3	Rocha (department), Uruguay, '95, est.24,619	72 G 10	Rochester, Wis., a400	24 K 9	Rockingham (Co.), N. C., 25,363	36 K 2
Roberts (Co.), S. Dak., a.c.'95, 7,509	27 H 1	Rochanoff L., Alaska (see Becharof L.)	58 L 8	Rochester, Wis., a400	24 K 9	Rockingham (c.h.), N. C., a2,000	36 K 5
Roberta, Tex., a175	46 L 5	Rochdale, Australia	115 H 5	Rochester, Wis., a400	24 K 9	Rockingham, Ontario	60 H 2
				Rochester, Wis., a400	24 K 9	Rockingham, Vt., town, 4,579.	7 D 10
				Rochester, Wis., a400	24 K 9	Rockingham, Va., a125	34 F 4
				Rochester, Wis., a400			

Rockingham Station, Nova Scotia	62 F 5	Rock Valley, N. Y.	12 M 8	Rödöding, Denmark	88 D 3	Rogers, Ark., 1,265	44 D 2
Rock Island (Co.), Ill., 4,917	20 D 3	Rockview, N. C.	36 E 3	Rödöding, Germany	85 B 9	Rogers, Ga., a200	38 H 6
Rock Island (c.h.), Ill., '90, 13,634	20 D 3	Rockville, Conn., city, 7,772	10 F 2	Roddy, Tenn.	41 M 3	Rogers, Kan.	32 F 4
Rock Island, Okla.	48 G 3	Rockville, Idaho	50 C 6	Rödelheim, Germany, '95, 4,887	86 M 8	Rogers, Md.	33 E 4
Rock Island, Quebec	61 K 8	Rockville (c.h.), Ind., 1,689	19 B 5	Rodelia, Mo.	31 F 7	Rogers (c.h.), Mich., 431	23 O 7
Rock Island, Wash.	51 E 2	Rockville (c.h.), Md., 1,568	33 H 3	Rodell, Mount, British Columbia	63 E 4	Rogers, Neb., a200	20 H 2
Rock Island Rapids, Wash.	51 E 2	Rockville, Mass., vil., a.c.'95, 224	9 C 4	Rodemar, Ky.	40 D 7	Rogers, N. Mex.	55 J 6
Rock Key, Fla.	39 N 13	Rockville, Minn., a100	25 C 4	Rodentow, Ala., a150	42 E 2	Rogers, O., a275	17 J 3
Rock L., N. Y.	12 N 4	Rockville, Mo., 554	31 D 8	Rodeo, Argentina	72 D 10	Rogers, Okla.	48 E 3
Rock L., Wash.	51 H 2	Rockville, Neb.	29 F 2	Rodeo, Cal.	56 J 1	Rogers, Tenn.	41 N 4
Rock Lake, Canada	63 K 3	Rockville, N. Y.	13 F 7	Rodeo, Guatemala	66 C 5	Rogers, Tex.	46 K 10
Rock Lake (place), Ontario	60 G 2	Rockville, Nova Scotia	62 C 6	Rodeo, El, Sauto Domingo	68 D 7	Rogers, Mt., Va.	34 E 3
Rockland, Del., a500	33 N 1	Rockville, R. I., a300	10 J 3	Röder (river), Germany	86 K 18	Rogers Bar, Wash.	51 G 1
Rockland, Idaho, a100	50 G 7	Rockville, Utah, a125	54 K 5	Roderfeld, W. Va., a200	35 C 6	Rogers Cr., Miss.	43 G 8
Rockland, Ky.	40 C 6	Rockville, Va.	34 H 5	Roderlek Island, British Columbia	63 D 3	Rogersap, Ky.	40 H 4
Rockland (c.h.), Me., city, 8,174	6 E 7	Rockville, W. Va.	35 G 1	Rodea, Tenn.	41 M 2	Rogers I., Mass.	9 E 2
Rockland, Md.	33 E 4	Rockville Center, N. Y., a2,000	11 P 10	Rodessa, La.	45 B 1	Rogers Park, Ill. (suburb of Chicago), 1,708	21 C 8
Rockland, Mass., town, a.c.'95, 5,523	9 E 4	Rockwall (Co.), Tex., 5,972	46 L 5	Rodewisch, Germany, '90, 4,630	86 L 5	Rogers Prairie, Tex., a200	46 M 6
Rockland, Mass., vil., a.c.'95, 5,031	9 E 4	Rockwall (c.h.), Tex., 843	46 L 5	Rodez, France (on travel map)	74 F 6	Rogers Rock, N. Y.	12 Q 4
Rockland, Mich., 386	22 C 4	Rockwell, Ia., a.c.'95, 702	28 G 2	Rodex (explorer), 1855, Arctic Region	3 C 3	Rogersville, Ala., a200	42 C 1
Rockland, New Brunswick	62 E 4	Rockwell City (c.h.), Ia., a.c.'95, 742	28 D 3	Rodgers (explorer), 1855, Arctic Region	46 K 7	Rogersville, Ind., a200	19 F 4
Rockland, N. Y., a625	12 N 8	Rockwell Mills, Kan.	32 B 2	Rodgers, Tex., a100	46 K 7	Rogersville, Mo., a200	31 F 10
Rockland (Co.), N. Y., 35,162	11 O 9	Rockwella City, N. Y., a100	12 M 7	Rodgers Bank, Brazil	71 K 7	Rogersville, New Brunswick, a1,400	62 D 3
Rockland, O., a225	18 G 6	Rockwood, Col.	53 C 8	Rodgersville, Tenn. (see Rogersville)	41 P 2	Rogersville, Pa., a150	16 B 7
Rockland, Ontario, '91, 1,465	60 K 2	Rockwood, Ill., a150	21 F 10	Rodgsof, Cape, Alaska	58 J 8	Rogersville (c.h.), Tenn., 1,153	41 P 2
Rockland, Pa., a250	16 C 4	Rockwood, Mich., a400	23 P 13	Rodi, Italy, '81, 5,172	94 T 11	Rogersville Jc., Tenn.	41 Q 2
Rockland, R. I., a500	10 J 2	Rockwood, N. Y., a300	12 O 5	Rodig, River, England	77 H 4	Rogersville, Ia.	28 J 3
Rockland, Tex., 405	46 N 2	Rockwood, O., a175	18 F 8	Rodig, White, England	77 H 3	Roggen, Col.	53 K 2
Rockland, W. Va.	35 J 3	Rockwood, Ontario	60 E 4	Roding, Ga.	38 J 8	Roggefeld Mountain, Cape Colony	113 E 7
Rockland Lake, N. Y., '95, a600	11 P 9	Rockwood, Pa., 553	16 D 7	Roding, Germany	86 O 15	Rogglawil, Switzerland, '88,	91 F 3
Rockland Point, Cape Colony	113 B 7	Rockwood, Tenn., 2,429	41 M 3	Rodinj, Baluchistan	103 M 6	Rogglawil, Switzerland, '88, 425	91 F 3
Rockland Station, New Brunswick	62 E 4	Rockwood, Tex.	46 H 6	Rodman, Ia., a150	28 E 1	Rogglawil, Switzerland, '88, 1,624	81 M 10
Rockland, Ind.	19 D 5	Rocky, Ark.	44 D 5	Rodman, N. Y., a350	12 L 4	Rogliano, France	92 K 8
Rockledge, Fla., a100	39 P 6	Rocky, Col.	53 H 5	Rodman, S. C.	37 F 2	Rogliano, Italy, '81, 2,437	92 K 8
Rocklee, W. Va.	35 E 1	Rocky, Minn.	25 A 2	Rodman Neck, N. Y.	11 R 12	Rognon, France	81 F 11
Rockliffe, Ontario	60 G 1	Rockyhar, Idaho, a250	50 D 6	Rodna, Alt., Hungary	89 Q 4	Rognon (river, branch of Marne), France	82 L 4
Rocklin, Cal., 1,056	56 D 4	Rocky Brook River, New Brunswick	62 C 3	Rodna Gehirge (Mts.), Hungary	89 Q 4	Rognon (river, branch of Meuse), France (see Vair)	82 M 4
Rockly Bay (Tobago), West Indies	68½ J 12	Rocky Cape, Canada	63 G 1	Rodney, Cape, Alaska	58 F 4	Rogny, France	82 F 5
Rocklyn, Wash.	51 G 2	Rocky Comfort, Ark., 234	44 D 7	Rodney, Mount, British Columbia	63 E 4	Rogof, Russia	97 E 4
Rockmart, Ga., '98, a1,500	38 B 3	Rocky Comfort, Mo., a200	31 D 11	Rodney, Ind. Ty., a175	48 M 5	Rogova, Rumania	98 A 4
Rockmills, Ala., 385	42 G 4	Rocky Desert, Cal.	57 L 9	Rodney, Ia., a.c.'95, 161	28 B 3	Rogovals (river), Russia	96 M 2
Rockmills, Ireland	79 F 7	Rockyford, Col., 468	53 L 6	Rodney, Mich., 199	23 L 10	Rogova, Germany, '95, 802	87 G 20
Rock Mills, S. C.	37 C 3	Rocky Ford, Ga., a400	38 H 6	Rodney, Miss., 702	43 B 7	Rogue, La (point), Channel Islands	75 J 15
Rockmont, Wia.	24 C 1	Rocky Fork, Mont.	49 G 4	Rodney, Mo.	30 F 5	Rogue Bluff, Me.	6 J 6
Rockoak, W. Va.	35 J 2	Rockyfork, Tenn.	41 H 3	Rodney, Ontario, a1,100	61 O 11	Rogue Cañon, Col.	53 E 3
Rock of Ages, Mich.	22 C 2	Rockygap, Va.	34 A 6	Rodney, Wis.	24 H 7	Rogue R., Ore.	52 A 4
Rockpile, Ga.	38 C 3	Rockyhill, Conn., place, a500; town, 1,069	10 E 3	Rodney I., No. 111, Miss.	43 B 7	Rogue River Mts., Ore.	52 A 4
Rockpoint, Cal.	56 E 3	Rocky Hill, Hawaii	118 P 9	Rodnia, Russia	97 H 5	Robatyn, Austria, '90, 5,616	89 Q 2
Rock Point, Great, Canada	63 J 1	Rocky Hill, N. J., a330	14 F 4	Röddö (Island), Norway	95 H 3	Robillan, Persia	103 D 6
Rockpoint, Md.	33 J 6	Rocky Hill, O.	18 E 6	Röddö Lighthouse, Norway	95 G 4	Robitsch, Austria	90 M 11
Rock Pond, Mass.	9 D 2	Rocky Hill Sta., Ky.	40 D 6	Röddön, Sweden	95 J 5	Rohlf's (explorer's route), Africa	109 H 2
Rockport, Ark.	44 G 6	Rocky I., Wis.	24 E 1	Röddön, Sweden	95 J 5	Rohlkund (division), British India, '81, 5,122,557	104 G 5
Rockport, Cal.	56 B 3	Rocky Knob Mt., O.	18 E 6	Rodoni, Cape, Turkey in Europe	98 B 7	Rohner, Mont.	49 D 2
Rockport, Ill., a225	21 D 6	Rocky Lake (place), Nova Scotia	62 F 5	Rodosto, Turkey in Europe, a17,000	98 K 8	Rohnerville, Cal., a600	56 A 2
Rockport (c.h.), Ind., 2,314	19 B 9	Rocky Mountain National Park, Canada	63 H 4	Rodrigo, Castello, Portugal, '78, 1,139	83 E 4	Roholte, Denmark	88 L 6
Rockport, Kan.	32 C 2	Rocky Mountain, Ga.	38 B 5	Rodrigo, Ciudad, Spain, '87, 8,330	83 F 4	Robr, Germany	86 P 14
Rockport, Ky., 435	40 C 6	Rocky Mount, La.	45 B 1	Rodriguez (Island), Indian Ocean (see Rodriguez Island)	2 L 5	Rohrbach (Bavaria), Germany	86 Q 16
Rockport, Me., village, 1,484	6 E 7	Rocky Mount, Mo.	31 G 8	Rodriguez, Cuba	68 D 2	Rohrbach (Hesse), Germany	86 O 7
Rockport, Mass., town, a.c.'95, 5,289	9 F 2	Rocky Mount, N. C., '98, a1,200	36 C 3	Rodriguez, Mexico	64 J 4	Rohrbach, Switzerland, '88, 1,307	91 F 3
Rockport, Mass., vil., a.c.'95, 3,249	9 F 2	Rocky Mount, S. C., a100	37 G 2	Rodriguez, Bajo (bank), Porto Rico	68½ A 3	Rohrbach, Switzerland, '88, 1,307	91 F 3
Rockport, Miss.	43 D 7	Rocky Mount (c.h.), Va., 628	34 D 7	Rodriguez Island, Africa, '91, 2,068	109 M 6	Rohrbach, Switzerland, '88, 1,307	91 F 3
Rockport (c.h.), Mo., 934	30 B 4	Rocky Mountain National Park, Canada	63 H 4	Rodriguez Island (British), Indian Ocean, '91, 2,068	2 L 5	Rohrbach, Switzerland, '88, 1,307	91 F 3
Rockport, New Brunswick	62 E 4	Rocky Mts., U. S.	5 D 2	Rodriguez Key, Fla.	39 Q 12	Rohrbach, Switzerland, '88, 1,307	91 F 3
Rockport, N. J.	14 E 2	Rocky Mts. Divide, Wyo.	50 M 3	Röd Sand (bank), Denmark	88 K 7	Rohrbach, Switzerland, '88, 1,307	91 F 3
Rockport, O., a1,000	17 G 2	Rocky Peak, Cal.	57 G 6	Röd Sand (bank), Denmark	88 K 7	Rohrbach, Switzerland, '88, 1,307	91 F 3
Rockport (Tp.), O.	18 G 8	Rocky Peak, Nev.	54 B 2	Röd Sand (bank), Denmark	88 K 7	Rohrbach, Switzerland, '88, 1,307	91 F 3
Rockport, Pa., a200	15 L 5	Rocky Point, N. Y., a150	11 R 10	Röd Sand (bank), Denmark	88 K 7	Rohrbach, Switzerland, '88, 1,307	91 F 3
Rockport (c.h.), Tex., 1,069	46 K 9	Rocky Point, N. C., a175	36 O 6	Röd Sand (bank), Denmark	88 K 7	Rohrbach, Switzerland, '88, 1,307	91 F 3
Rockport, Utah, a125	54 D 6	Rocky Point, Va.	34 D 5	Röd Sand (bank), Denmark	88 K 7	Rohrbach, Switzerland, '88, 1,307	91 F 3
Rockport, W. Va., a200	35 C 2	Rocky Pond, Me.	6 G 6	Röd Sand (bank), Denmark	88 K 7	Rohrbach, Switzerland, '88, 1,307	91 F 3
Rockport Sta., O.	18 G 8	Rocky Pond, Mass.	9 B 3	Röd Sand (bank), Denmark	88 K 7	Rohrbach, Switzerland, '88, 1,307	91 F 3
Rock R., Ill.	20 G 1	Rocky Pt., Cal.	56 J 5	Röd Sand (bank), Denmark	88 K 7	Rohrbach, Switzerland, '88, 1,307	91 F 3
Rock R., Ia.	28 A 1	Rocky Pt., Fla.	39 K 9	Röd Sand (bank), Denmark	88 K 7	Rohrbach, Switzerland, '88, 1,307	91 F 3
Rock R., Minn.	25 A 6	Rocky Pt., Mass.	9 E 6	Röd Sand (bank), Denmark	88 K 7	Rohrbach, Switzerland, '88, 1,307	91 F 3
Rock R., N. Y.	12 O 4	Rocky Pt., Mass.	9 F 5	Röd Sand (bank), Denmark	88 K 7	Rohrbach, Switzerland, '88, 1,307	91 F 3
Rock R., Wis.	24 J 9	Rocky Pt., N. Y.	11 S 9	Röd Sand (bank), Denmark	88 K 7	Rohrbach, Switzerland, '88, 1,307	91 F 3
Rock Rapids (c.h.), Ia., a.c.'95, 1,740	28 A 1	Rocky Pt., R. I.	10 J 4	Röd Sand (bank), Denmark	88 K 7	Rohrbach, Switzerland, '88, 1,307	91 F 3
Rockriff, N. Y., a150	12 M 7	Rocky R., Conn.	10 B 3	Röd Sand (bank), Denmark	88 K 7	Rohrbach, Switzerland, '88, 1,307	91 F 3
Rock River, Mich., a125	22 H 5	Rocky R., N. C.	36 J 4	Röd Sand (bank), Denmark	88 K 7	Rohrbach, Switzerland, '88, 1,307	91 F 3
Rockroyal, N. Y.	12 M 7	Rocky R., O.	17 G 2	Röd Sand (bank), Denmark	88 K 7	Rohrbach, Switzerland, '88, 1,307	91 F 3
Rock Run, Ala., a425	42 F 2	Rocky R., S. C.	37 C 3	Röd Sand (bank), Denmark	88 K 7	Rohrbach, Switzerland, '88, 1,307	91 F 3
Rock Run Cr., Okla.	48 D 5	Rockyridge, Md.	33 G 2	Röd Sand (bank), Denmark	88 K 7	Rohrbach, Switzerland, '88, 1,307	91 F 3
Rocks, Md., a100	33 K 2	Rockyridge, O., 483	17 D 1	Röd Sand (bank), Denmark	88 K 7	Rohrbach, Switzerland, '88, 1,307	91 F 3
Rocks, Point of, Mont.	49 F 4	Rocky River, Canada	63 J 1	Röd Sand (bank), Denmark	88 K 7	Rohrbach, Switzerland, '88, 1,307	91 F 3
Rocks, Philippine Islands	118 B 9	Rocky River, O., town, a325	17 G 1	Röd Sand (bank), Denmark	88 K 7	Rohrbach, Switzerland, '88, 1,307	91 F 3
Rocks, Bar of, Wash.	51 E 2	Rocky Springs, Miss.	43 C 6	Röd Sand (bank), Denmark	88 K 7	Rohrbach, Switzerland, '88, 1,307	91 F 3
Rocksburg, N. J., a200	14 D 2	Rocky Springs, Mont.	49 E 1	Röd Sand (bank), Denmark	88 K 7	Rohrbach, Switzerland, '88, 1,307	91 F 3
Rockspring, Ga.	38 A 2	Rocky Springs, N. C.	36 K 2	Röd Sand (bank), Denmark	88 K 7	Rohrbach, Switzerland, '88, 1,307	91 F 3
Rockspring, Mo.	31 K 8	Rockywell, S. C.	37 F 3	Röd Sand (bank), Denmark	88 K 7	Rohrbach, Switzerland, '88, 1,307	91 F 3
Rockspring, Pa., a200	16 G 5	Rocour, Belgium (see Rocourt)	84 F 7	Röd Sand (bank), Denmark	88 K 7	Rohrbach, Switzerland, '88, 1,307	91 F 3
Rock Springs, Ala.	42 F 3	Rocourt, Belgium, '90, 968	84 F 7	Röd Sand (bank), Denmark	88 K 7	Rohrbach, Switzerland, '88, 1,307	91 F 3
Rock Springs, Fla.	39 M 4	Rocoux, Belgium (see Rocourt)	84 F 7	Röd Sand (bank), Denmark	88 K 7	Rohrbach, Switzerland, '88, 1,307	91 F 3
Rock Springs (c.h.), Tex., a100	47 G 8	Rocroy, France, '91, 2,265	82 J 1	Röd Sand (bank), Denmark	88 K 7	Rohrbach, Switzerland, '88, 1,307	91 F 3
Rock Springs, Wyo., '90, 3,400; '97, a5,500	50 K 8	Rocroy, France (see Rocrob)	82 J 1	Röd Sand (bank), Denmark	88 K 7	Rohrbach, Switzerland, '88, 1,307	91 F 3
Rock Stream, N. Y., a250	13 J 7	Roda, Er, Egypt	110 O 4	Röd Sand (bank), Denmark	88 K 7	Rohrbach, Switzerland, '88, 1,307	91 F 3
Rock Stream Sta., N. Y.	13 J 7	Roda, Germany	86 L 14	Röd Sand (bank), Denmark	88 K 7	Rohrbach, Switzerland, '88, 1,307	91 F 3
Rocka Village, Mass., a.c.'95, 234	9 E 1	Roda, Porto Rico	68½ B 9	Röd Sand (bank), Denmark	88 K 7	Rohrbach, Switzerland, '88, 1,307	91 F 3
Rockton, Ill., 892	20 G 1	Roda, La, Spain, '87, 6,569	83 K 5	Röd Sand (bank), Denmark	88 K 7	Rohrbach, Switzerland, '88, 1,307	91 F 3
Rockton, N. Y., a1,200	12 O 6	Rodaeb, Germany	86 M 12	Röd Sand (bank), Denmark	88 K 7	Rohrbach, Switzerland, '88, 1,307	91 F 3
Rockton, Pa., a150	16 E 4	Rodab Khan, Baluchistan	103 L 7	Röd Sand (bank), Denmark	88 K 7	Rohrbach, Switzerland, '88, 1,307	91 F 3
Rockton, Wis., a100	24 E 7	Rodalben, Germany	86 O 6	Röd Sand (bank), Denmark	88 K 7	Rohrbach, Switzerland, '88, 1,307	91 F 3
Rock Town, Liberia	111 E 6	Rodamers, W. Va.	35 G 2	Röd Sand (bank), Denmark	88 K 7	Rohrbach, Switzerland, '88, 1,307	91 F 3
Rockvale, Col.	53 H 6	Rodan, Baluchistan	103 M 6	Röd Sand (bank), Denmark	88 K 7	Rohrbach, Switzerland, '88, 1,307	91 F 3
Rockvale, Ky., a100	40 C 5	Rodanthe, N. C., a175	36 S 3	Röd Sand (bank), Denmark	88 K 7	Rohrbach, Switzerland, '88, 1,307	91 F 3
Rockvale, Mont.	49 H 4	Rodas, Cuba	68 D 8	Röd Sand (bank), Denmark	88 K 7	Rohrbach, Switzerland, '88, 1,307	91 F 3
Rockvale, Tenn.	41 H 3	Rodaun, Austria	90 B 7	Röd Sand (bank), Denmark	88 K 7	Rohrbach, Switzerland, '88, 1,307	91 F 3
Rock Valley, Ia., a.c.'95, 959	28 A 1	Rödbay, Denmark, '90, 1,837	88 J 7	Röd Sand (bank), Denmark	88 K 7	Rohrbach, Switzerland, '88, 1,307	91 F 3
		Rödbay Fjord, Denmark	88 J 7	Röd Sand (bank), Denmark	88 K 7	Rohrbach, Switzerland, '88, 1,307	91 F 3
		Rödden, Ill.	20 E 1	Röd Sand (bank), Denmark	88 K 7	Rohrbach, Switzerland, '88, 1,307	91 F 3
		Roddey, S. C.	37 G 2	Röd Sand (bank), Denmark	88 K 7	Rohrbach, Switzerland, '88, 1,307	91 F 3
				Röd Sand (bank), Denmark	88 K 7	Rohrbach, Switzerland, '88, 1,307	91 F 3

Roldo (island), Norway	95 K 2	Rome (compartimento), Italy	94 M 10	Ronde, Denmark	88 H 4	Rosak, Persia	103 F 6
Rolesville, N. C., 150	36 N 3	(see Roma)	94 M 10	Ronde (Island), Quebec	61 Q 7	Rosali, Mexico	65 H 3
Rolette, Minn.	25 A 2	Rome, Italy (local map of)	92 C 10	Ronde, Polnte (point); Dominica		Rosales, Mexico	64 F 3
Rolfe (Co.), N. Dak., 2,427	26 E 1	Rome, Kan.	32 E 4	(ca.), West Indies	68½ A 11	Rosalla, Kan.	32 F 4
Rolfe, Ia., s.c.'95, 779	28 E 2	Rome, Mo., town, 500	6 D 6	Rondeau, Ontario	60 D 5	Rosalla, Mexico	64 D 4
Rolfe, Pa., a100	16 E 3	Rome, Mich., a100	23 N 14	Rondebosch, Cape Colony, '91, 3,378	113 B 6	Rosalla, Wash., 248	51 I 2
Rolford, South African Republic	113 K 4	Rome, Mo.	31 G 11	Ronde Island (Windward Islands), West Indies	68½ H 11	Rosalla Reef, Philippine Islands	118 B 8
Rolford (island), Norway	95 N 1	Rome, N. Y., '90, 14,991; '97, a15,600	12 M 5	Rondeil, S. Dak.	27 F 1	Rosalie, Ala.	42 F 1
Rollinda, Cal.	57 F 6	Rome, N. C.	36 N 4	Rondo (country), Africa (see Ondonga Land)	112 L 15	Rosalie, L., Fla.	39 N 7
Roll, Ind., a100	19 F 3	Rome, O., a250	17 J 1	Rondo, Mich., a150	23 M 7	Rosalie, Tex., a125	46 M 4
Rolla (c.h.), Mo., 1,592	31 J 9	Rome, Pa., 226	15 K 3	Rondo, Mo.	31 E 9	Rosalie (Dominica), West Indies	68½ C 12
Rolla (c.h.), N. Dak., a275	26 E 1	Rome, S. C.	37 K 4	Rondout, Ill.	20 K 1	Rosalie Bay (Dominica), West Indies	68½ C 12
Rolla, La, Spain	83 G 2	Rome, Tenn., a200	41 J 2	Rondout (part of Kingston), N. Y.	12 O 8	Rosalie Peak, Col.	53 G 3
Rolla, Tex.	47 G 3	Rome, W. Va.	35 C 4	Rondout, N. Y. (on local map)	11 N 9	Rosalind Bank, Caribbean Sea	67 E 6
Rolla, Va.	34 E 4	Rome, Wis., a240	24 J 9	Rond Point de Cadun (Gundeloupe), West Indies	68½ C 8	Rosamun, Turkey in Europe	98 D 7
Rolling, Minn.	25 A 3	Rome City, Ind., a450	19 F 1	Ronehamn, Sweden	95 L 8	Rosamund, Cal.	57 G 8
Rolling, Norway	95 F 6	Romele Klint (Mt.), Sweden	95 H 9	Roney, Mo.	31 F 8	Rosans, France	81 L 8
Roll Berge (Mts.), Germany	87 J 32	Romeo, Fla.	39 M 4	Roney Point, Ireland	79 J 7	Rosa Point, Trinidad	68 K 7
Rolle, Switzerland	91 A 5	Romeo, Mich., 1,687	23 P 12	Roney Point, W. Va.	35 A 2	Rosario (Cordoba), Argentina, '90, a2,000	72 E 10
Rollersville, O., a150	17 D 2	Romeo, Mich., 1,687	23 P 12	Ronge, Ia (lake), Canada	63 K 3	Rosario (Santa Fé), Argentina, '95, 93,584	72 E 10
Rolleston, Australia, '91, 62	115 H 4	Romeo, Tenn.	41 Q 2	Rongelap (islands), Marshall Is.	117 K 2	Rosario (Maranhão), Brazil	71 J 4
Rolleston, New Zealand, '91, 75	117 D 7	Romeville, Ill.	20 J 2	Rongerik Islands, Marshall Is.	117 K 2	Rosario (Matto Grosso), Brazil	71 F 6
Rollu, Kan.	32 G 4	Romer, Mt., N. Y.	11 R 9	Ronglis, Wyo.	50 M 7	Rosario, Cayo (island), Cuba	68 D 3
Rollo, Mich., a150	23 N 14	Romerol, Chile	72 I 14	Ronkoma, N. Y., a300	11 Q 10	Rosario, Honduras	66 G 5
Rolling Dam (place), New Brunswick	62 C 4	Römerbad, Austria	90 L 11	Rönne, Denmark, '90, 8,281	88 Q 6	Rosario, Mexico, '94, 9,000	64 F 6
Rolling Fork, Ark.	44 D 6	Römerbad, Turkey in Europe	98 C 5	Rönne, Sweden	95 H 5	Rosario, Nicaragua	66 B 9
Rolling Fork (c.h.), Miss., a275	43 C 5	Römer Canal, Hungary	89 L 7	Rönneberg, Germany, '90, 6,011	86 L 15	Rosario, El, Nicaragua	66 D 8
Rolling Hill, Va.	54 F 6	Romerlike (district), Norway	95 G 6	Ronneby, Sweden, '96, 1,938	95 J 8	Rosario, Paraguay	72 F 8
Rolling Lava Bed, Idaho	50 F 7	Romero, Argentina	72 F 13	Rönnern, Nordre (islands), Denmark	88 J 2	Rosario, Puerto Peru	70 B 4
Rolling Prairie, Ind., a350	19 C 1	Romero, N. Mex.	55 J 3	Rönnern, Söndre (islands), Denmark	88 J 2	Rosario, Philippine Islands, '87, 6,086	118 J 8
Rolling Prairie, Wis., a250	24 J 8	Romero Grande, Argentina	72 E 11	Roo, Ind., a100	19 C 8	Rosario, Porto Rico	68½ E 3
Rollings, Ky.	40 F 5	Romer Shoals, N. Y.	11 O 10	Roo Island, Solomon Islands	117 J 5	Rosario, El Salvador	66 G 6
Rolling Stone, Minn., s.c.'95, 215	25 F 5	Römerstadt, Austria	89 J 2	Rooquillo, El, Spain	83 G 7	Rosario, Santo Domingo	68 F 7
Rollins, Ala.	42 D 5	Romescamps, France	82 D 1	Rosendorf, Germany, '95, 12,178	86 K 5	Rosario, Uruguay	72 G 12
Rollins, Ill.	20 J 1	Romford, Conn., a100	10 B 3	Ronura, Rio (river), Brazil	71 G 6	Rosario, Arroyo (rivulet), Uruguay	72 G 12
Rollins, N. C.	36 F 3	Romford, England, '91, 8,408	77 H 4	Rood Berg (Mt.), Cape Colony	113 D 6	Rosario de la Frontera, Argentina, '90, a1,000	72 E 9
Rollins, S. C.	37 J 4	Romford, Ontario	60 E 1	Roodepoort, South African Republic	113 M 7	Rosario de Lerma, Argentina, '90, a1,500	72 D 9
Rollins, W. Va.	35 C 3	Römbild, Germany	86 M 12	Roodewal Bay, Cape Colony	113 C 6	Rosario Island, Japan	108 P 7
Rollinsville, Col.	53 G 3	Romilly, France	82 B 2	Roodhouse, Ill., 2,360	21 E 7	Rosario Island, Oceania	114 E 2
Rollo, Ill., a100	20 H 2	Romilly, France	82 C 2	Rooft Batte, Ariz.	55 F 2	Rosario Point, Nicaragua	66 H 7
Rollo Bay, Prince Edward Island	62 G 3	Romilly (-sur-Seine), France, '91, 7,244	82 H 3	Roolbank, Africa (see Scheppmansdorf)	113 B 2	Rosaryville, Md.	33 J 4
Rollo Bay (place), Prince Edward Island	62 G 3	Romilly, France (on travel map)	74 G 4	Rookery Bay, Fla.	39 N 10	Rosas, Spain, '87, 2,996	83 Q 2
Rollo's Head (point), Dominica), West Indies	68½ A 11	Romines Mills, W. Va., a125	35 F 2	Rookery I., Fla.	39 N 10	Rosas, Golfo de (Gulf), Spain	53 Q 2
Rollyson, W. Va.	35 E 3	Romita, Mexico	65 E 3	Rookeval Bay, Cape Colony	113 C 6	Rosbach, Germany (see Rosbach)	86 K 14
Rolus, Siam	106 G 8	Romita (distrito), Mexico, '94, 16,846	65 E 3	Roodhouse, Ill., 2,360	21 E 7	Roshoro, Ill.	21 F 9
Rolyat, Tex.	46 N 4	Romness, N. Dak.	26 G 2	Rooft Batte, Ariz.	55 F 2	Roshurg, Wnsh.	51 B 3
Röm (island), Germany	85 B 7	Romney, England (see New Romney)	75 P 12	Roolbank, Africa (see Scheppmansdorf)	113 B 2	Roshysrock, W. Va.	35 E 1
Rom, Italy (see Rome)	94 M 11	Romney, New, England, '91, 1,366	75 P 12	Rookery Bay, Fla.	39 N 10	Roscoe, Ala.	42 B 1
Roma, Australia, '91, 1,698	115 H 5	Romney, Ind., a250	19 C 4	Rookery I., Fla.	39 N 10	Roscoe, Ga., a200	38 B 5
Roma, Pt., Fla.	39 O 3	Romney, Ontario	60 D 5	Rook Island, Bismarck Archipelago	116 H 2	Roscoe, Ill., a500	20 H 1
Roma, Italy (see Rome)	94 M 11	Romney (c.h.), W. Va., 451	35 J 2	Rooks (Co.), Kan., s.c.'95, 7,440	32 C 2	Roscoe, Mo., 159	31 E 9
Roma (compartimento), Italy, '81, 903,472; '95, est.1,019,198	94 M 10	Romney Marsh, England	75 O 11	Rooks Creek, Ill.	20 H 4	Roscoe, N. Y., a350	12 N 8
Roma, Campagna di (plains), Italy	94 M 11	Romniku Sarat, Rumania, est. 19,533	98 J 3	Room (island), Scotland (see Rum)	78 D 5	Roscoe, O., a850	17 G 4
Roma, Cisterna di, Italy, '81, 1,916	94 N 11	Romny, Russia, est.19,955	97 J 6	Roop, Nev.	54 C 2	Roscoe, Pa., a700	16 C 6
Roma, Sweden	95 L 8	Romola, Pa.	16 G 4	Roop, N. Dak.	26 D 3	Roscoe, S. Dak., a200	27 E 1
Roma, Tex., a1,000	46 J 11	Romona, Ind., a100	19 C 6	Roopville, Ga., 123	38 A 5	Roscoe, Tex.	47 G 5
Romagna (district), Italy	85 L 6	Romona, La, Santo Domingo	68 F 6	Roozendal, Netherlands (see Rozendaal)	84 D 5	Roscoff, France, '91, 4,600	80 B 4
Romagno, Italy, '81, 2,908	83 D 3	Romona, S. Dak., a200	27 G 2	Roosendal, Netherlands (see Rozendaal)	84 D 5	Roscommon, Ireland, '91, 1,994	79 E 4
Romano, Cape, S. C.	37 K 5	Romont, Switzerland, '88, 1,090	91 C 4	Root, Switzerland, '88, 682	91 H 3	Roscommon (Co.), Mich., 2,033	23 M 9
Romanle River, Quebec	61 I 2	Romorantia, France, '91, 7,812	82 D 6	Root, Switzerland, '88, 682	91 H 3	Roscommon (c.h.), Mich., 511	23 M 9
Romanville, France	80 M 2	Romorantia, France (on travel map)	74 F 5	Roots, Wis., a129	24 H 11	Roscrea, Ireland, '91, 2,568	79 F 6
Romanville, Fort de, France	80 M 2	Rompidas (rocks), West Indies	68 E 1	Roots Siding, Ia.	28 I 11	Rose, Ind. Ty.	48 M 2
Roma Island, Dutch East India	116 G 6	Romsdal (amt), Norway, '91, 127,806	95 E 5	Roots Sta., Ia.	28 I 11	Rose, Kan.	32 G 4
Romaldkirk, England	76 H 3	Romsdalsfjord (bay), Norway	95 E 5	Rootstown, O., a325	17 H 2	Rose, Mt., Nev.	54 A 2
Roman, Germany	87 E 21	Romsdals Horn (Mt.) Norway	95 F 5	Rootsville, Pa.	16 C 3	Rose, N. Y., a875	13 J 5
Roman, Cape, Honduras	66 K 3	Romsdal (ecclesiastical parish), England, '91, 5,483	75 J 12	Ropcezy, Austria	89 N 2	Rose, S. Dak.	27 F 1
Roman, Rumania, est.14,157	98 J 2	Romsø (island), Denmark	88 H 5	Roper, Port, Anstralia	115 F 2	Roseau (Co.), Minn., a.c.'95, 3,493	25 B 1
Romance, Ark.	44 H 4	Romulus, Mich., a350	23 P 13	Roper, N. C., 423	36 Q 3	Roseau (c.h.), Minn., a.c.'95, 256	25 B 1
Romance, Mo.	31 H 11	Romulus, N. Y., a475	13 J 6	Roper River, Australia	115 E 2	Roseau (Dominica), West Indies, a5,000	68½ H 8
Romania (kingdom), Europe (see Rumania)	73 O 7	Romulus, Okla.	48 J 4	Ropers, S. C.	37 E 4	Roseau (Dominica), West Indies (on local map)	68½ B 13
Romania, Cape, Straits Settlements	105 O 16	Ron (island), Scotland	78 H 2	Ropley, England	77 C 6	Roseau L., Minn.	25 B 1
Romanika (tribe), Africa (see Ruanda)	112 O 11	Rona, Isle, Scotland	78 E 4	Ropsk, Russia	97 J 5	Roseau R., Minn.	25 A 1
Romnoko, Russia	97 K 7	Ronaldh (island), Scotland (see Rona)	78 C 7	Roquebrou, La, France	81 H 8	Roseau River (Dominica), West Indies	68½ B 13
Romano, Cayo (island), Cuba	68 H 2	Rona	78 C 7	Roquebrune (Alpes-Maritimes), France	81 K 11	Roseau Roads (Dominica), West Indies	68½ B 13
Romano, Cape, Fla.	39 N 11	Ronald, Minn.	25 D 3	Roquebrune (Var), France	81 J 11	Rose Bay, Australia	115 J 2
Romanodol, Italy	93 G 4	Ronald, Wash., a150	51 D 2	Roquebrunne, La, France	81 F 12	Rose Bay, N. C.	36 R 4
Romanoff, Pt., Alaska	58 H 5	Ronalds, North (island), Scotland, '91, 501	78 L 1	Roquefavour, France	81 F 11	Rosebank, N. Y., a1,700	11 P 15
Romanoff, Russia	97 F 5	Ronalds, South (island) Scotland, '91, 2,315	78 L 2	Roquefort (Aveyron), France	81 J 9	Roseberry, Idaho	50 D 5
Romanovka, Russia	97 H 7	Ronalds, North (island) Scotland, '91, 2,315	78 L 2	Roquefort (Landes), France	81 E 8	Rose Blanche, Newfoundland	62 H 6
Romanovo (Mogilef), Russia	97 I 4	Ronalds, South (island) Scotland, '91, 2,315	78 L 2	Roquefort, France (on travel map)	74 D 6	Roseboom, N. Y., a625	12 N 6
Romanovo (Tver), Russia	97 L 3	Ronaldshay, Scotland (see Ronalds)	78 L 1	Roquefort, France (on travel map)	74 D 6	Roseboro, N. C., a100	36 N 5
Romans, France, '91, 16,545	81 L 7	Ronald Sta., Kan.	22 H 4	Roquefort, France (on travel map)	74 D 6	Rosebud, Ala.	42 C 7
Romanshoro, Switzerland, '88, 2,797	91 K 2	Roman, Mont., a175	49 B 2	Roquefort, France (on travel map)	74 D 6	Rosebud, Ark., a200	44 H 4
Roman Wall, England	76 G 3	Rona, Ind., '91, 63	78 C 7	Roquefort, France (on travel map)	74 D 6	Rosebud, Ill.	21 H 11
Romanzof, Cape, Alaska	58 F 6	Rona Hill, Scotland	78 M 2	Roquefort, France (on travel map)	74 D 6	Rosebud, La.	45 C 5
Romanzof Bay, Japan	108 K 1	Ronas Voe (bay), Scotland	78 M 2	Roquefort, France (on travel map)	74 D 6	Rosebud, Mont.	49 K 3
Romanzof Islands, Marshall Islands (see Wotje)	117 L 2	Ronszck, Hungary	78 Q 2	Roquefort, France (on travel map)	74 D 6	Rosebud, Battle of the, Mont.	49 K 4
Romanzof Mts., Alaska	58 R 2	Rony (island), Scotland	78 Q 2	Roquefort, France (on travel map)	74 D 6	Rosebud, Pa., a800	16 E 5
Romba, Mont (volcano), Dutch East India	116 P 6	Ronador Bank, Central America	66 P 6	Roquefort, France (on travel map)	74 D 6	Rosebud, S. C.	37 F 6
Rombon, Philippine Islands, '87, 6,022	118 D 6	Roncador Cay, Central America	66 P 6	Roquefort, France (on travel map)	74 D 6	Rosebud, Tex., a1,000	46 L 6
Rombon (province), Philippine Islands	118 D 6	Roncador or Sanelarin Reef, Solomon Islands	117 K 4	Roquefort, France (on travel map)	74 D 6	Rosebud Butte, Mont.	49 K 3
Rombon Island, Philippine Islands	118 D 6	Roncaglio, Italy	93 G 4	Roquefort, France (on travel map)	74 D 6	Rosebud Ind. Res., S. Dak.	27 D 3
Rombos Islands, Cape Verde Islands	109 B 2	Roncalle Valle (valley), Spain	83 L 2	Roquefort, France (on travel map)	74 D 6	Rosebud Mts., Mont.	49 J 4
Rome (c.h.), Ga., '90, 6,957; '97, a12,000	38 A 3	Roncegno, Austria	90 C 11	Roquefort, France (on travel map)	74 D 6	Rosebud R., Mont.	49 K 3
Rome, Ill., a125	20 F 4	Roncesvalles, Spain	83 L 2	Roquefort, France (on travel map)	74 D 6	Roseburg, Ind., a125	19 E 3
Rome, Ind., a275	19 C 9	Roncevaux, Spain (see Roncevaux)	83 L 2	Roquefort, France (on travel map)	74 D 6	Roseburg, Mich.	23 Q 11
Rome, Ia., s.c.'95, 223	28 K 6	Ronceverte, W. Va., '98, a2,000	35 F 5	Roquefort, France (on travel map)	74 D 6	Roseburg (c.h.), Oreg., 1,472	52 B 3
Rome (capital), Italy, '81, city, 273,268; commune, 300,337; '05, commune, est.463,800	94 M 11	Roneh, Austria	90 H 12	Roquefort, France (on travel map)	74 D 6	Roseburg, Pa., a300	15 H 6
		Roneglione, Italy, '81, 5,434	94 M 10	Roquefort, France (on travel map)	74 D 6	Rosebush Sta., Mich.	23 M 10
		Roneo, Italy, '81, 1,393	93 F 5	Roquefort, France (on travel map)	74 D 6		
		Ronecone, Austria	90 B 12	Roquefort, France (on travel map)	74 D 6		
		Ronda, N. C.	36 H 2	Roquefort, France (on travel map)	74 D 6		
		Ronda, Spain, '87, 18,350	83 G 8	Roquefort, France (on travel map)	74 D 6		
		Ronda, Tex.	46 J 4	Roquefort, France (on travel map)	74 D 6		

Rose City, Mich., a100	23 N 9	Rosewood, Ala.	42 G 3	Rossie, N. Y., a300	12 L 3	Rothea (village), Scotland, '91	78 K 4
Rosecrans, Wis.	24 L 6	Rosewood, Fla., a125	39 L 4	Rossie Law (Mt.), Scotland	78 J 7	1,548	62 D 4
Rosecreek, Minn., a275	25 E 6	Rosewood, Ill.	21 H 9	Rossley, Russia, est.16,630.	97 D 4	Rothesay, New Brunswick	62 D 4
Rosecreek, Nev.	54 D 2	Rosewood, Ind.	19 D 8	Ross Island, Lake, Nova Scotia	62 D 5	Rothesay (town), Scotland, '91,	78 F 8
Rosedale, Cal.	57 F 7	Rosewood, O., a175	17 C 4	Ross Island, Burma	106 D 8	9,108	87 E 33
Rosedale, Ill.	21 D 7	Roseworth, Idaho	50 E 7	Ross Island, Canada	63 M 3	Rothblies, Germany	86 K 7
Rosedale, Ind., 873	19 B 5	Roshenge (enpe), Denmark	58 D 2	Ross Islands, Korea	108 B 6	Rothbar Mountains, Germany	82 K 4
Rosedale, Kan., s.c.'95, 1,963.	32 H 6	Roshin, Turkey in Europe	98 C 6	Rossitz, Germany	87 B 32	Rothièrre, La, France	90 M 3
Rosedale, La., a400	45 F 6	Roshau (district), Afghanistan	103 O 2	Rositz, Austria	90 N 5	Roth-Kosteletz, Austria	91 II 3
Rosedale, Md., a300	33 K 2	Rosheln, Germany, '90, 3,264.	86 Q 6	Rossland, British Columbia, '97,	63 G 4	Rothkreuz, Switzerland, '88,	90 D 7
Rosedale, Mich.	22 N 5	Roshi de Vede, Rumania	98 H 4	as,000	79 J 7	361	90 L 4
Rosedale (c.h.), Miss., a425.	43 C 3	Rosholt, Wis.	24 H 5	Rossland Point, Ireland	85 J 15	Rothneusiedl, Austria	90 L 4
Rosedale, N. J.	14 E 7	Roshra, British India, '91, 10,-	104 L 7	Rosslau, Germany, '90, 7,628.	79 G 3	Rothsbay, Minn., s.c.'95, 209.	87 L 25
Rosedale, N. C., a100	36 R 2	887	83 P 8	Rosslau, Ireland	40 J 5	Rothsürben, Germany	30 F 5
Rosedale, O., a175	17 D 4	Rosin, Gibraltar	83 P 8	Rosslin, D. C.	13 D 7	Rothwasser, Germany	75 L 9
Rosedale (Toronto), Ontario	60 L 3	Rosia Bay, Gibraltar	83 P 8	Rosslin, Ky.	18 D 8	Rothwell (Northampton), Eng-	76 K 5
Rosedale, Tex.	46 N 7	Rosiclar, Ill., 274	21 J 11	Ross Mills, N. Y.	78 D 7	land	62 O 5
Rosedale, Va.	34 D 1	Rosier, Wis., a100	38 G 6	Rossmyne, O., a225	95 K 5	Rothwell, Ky.	63 M 4
Rosedale, W. Va.	35 E 3	Rosières (Meurthe-et-Moselle),	24 L 5	Ross of Mull (peninsula), Scot-	48 A 1	Rothwell, Okla., a175	87 K 21
Rosedale, Wis.	24 D 5	France	82 N 3	land	33 F 3	Rothwell (York), England, '91,	87 K 21
Rosedale Sta., N. Y.	11 S 14	Rosières (Somme), France	82 F 1	Rossjö, Sweden	78 F 4	6,205	76 K 5
Rosefield, La.	45 E 3	Rosignano, Italy, '81, 2,233.	93 H 8	Rosport, Ontario	78 F 4	Rothwell, Ky.	40 J 5
Rosehill, Scotland	78 G 4	Roslin Island, Australia	115 A 4	Ross-shire, Scotland (see Ross	78 F 4	Rothwell, Manitoba	63 M 4
Roseharty (village), Scotland,	78 M 4	Roslindele, N. C.	36 M 6	and Cromarty County)	33 II 5	Rothwell, Okla., a175	48 A 1
'91, 1,179	42 E 8	Rosine, Ky., 160	40 C 6	Ross Sta., S. C., a100	44 F 7	Rottalgebirge (Mts.), Ger-	86 K 7
Rosehill, Ala., a200	21 J 7	Rosinsko, Gross, Germany	87 E 35	Ross ton, Ark., a200	19 D 4	many (see Rothhaar Mts.)	94 U 15
Rose Hill, Ill., a275	28 II 5	Rostis, Col., 304	53 H 6	Rosston, Ind., a125	46 K 4	Rotonda, Italy, '81, 2,620.	94 U 14
Rosehill, Kan., a.c.'95, 249	32 E 4	Rostia, Tex., a400	46 K 10	Rosston, Tex., a200	79 J 3	Rotondella, Italy, '81, 4,316.	94 U 15
Rosehill, Ky., a100	40 G 5	Rosita, Va.	34 J 4	Rostrevor, Ireland, '91, 660.	63 M 3	Rotondo, Monte (Mt.), France	81 M 11
Rosehill, Mauritius	109 M 7	Rostin, Germany	87 D 32	Rosville, Canada	38 A 2	Rotorua, Lake, New Zealand	117 D 6
Rosehill, Miss.	43 G 6	Rostin, British India	104 M 4	Rosville, Ga., a200	20 K 5	Rotorua, New Zealand	117 F 4
Rosehill, N. C., a125	36 O 5	Roskilde, Denmark, '90, 6,-	88 L 5	Rosville, Ill., 879	19 C 4	Rotorua, Lake, New Zealand	117 F 4
Rosehill, N. Y.	13 K 6	974	88 L 5	Rosville, Ind., 594	28 L 1	Rotse (tribe), Africa (see Bu-	112 N 15
Rosehill, Tex., a300	46 M 7	Roskilde Fjord, Denmark	88 L 5	Rosville, Ia., a175	32 G 2	rotse Mabunda)	86 R 13
Rosehill, Va.	34 A 3	Rosko, Germany	87 G 23	Rosville, Kan., s.c.'95, 559.	33 K 3	Rott, Germany	84 E 4
Rose L., R. I.	10 K 5	Roslavl, Russia, est.10,885	97 J 5	Rosville, Md., a175	11 O 15	Rotte (river), Netherlands	114 D 6
Rose L., S. C.	37 G 7	Roslev, Denmark	88 E 3	Rosville, N. Y., a300	48 H 3	Rottel Island, Oceanica (see	86 R 12
Roselers, Africa	110 P 6	Roslin (village), Scotland, '91,	78 H 2	Rosville, Okla.	37 G 2	Rottel Island)	86 P 14
Rose Island, Oceanica	114 L 6	730	8 C 7	Rosville, Tenn., a200	41 C 4	Rottenbuch, Germany	86 P 14
Rose Island, Samoa	117 D 2	Roslindele, Mass.	8 C 7	Rosville, Tex., 750	46 J 8	Rottenburg (Lower Bavaria),	86 Q 8
Rose L., Ark.	44 F 4	Roslyn, N. Y., 1,251	11 P 10	Rosville Sta., O., 254	17 A 4	Germany	90 J 8
Rose L., N. Dak.	26 F 1	Roslyn, S. Dak.	27 G 1	Rosway, Nova Scotia	62 C 5	Rottenburg (Württemberg), Ger-	86 Q 8
Roseland, Fla.	39 P 7	Roslyn, Wash., 1,484	51 E 2	Roswell, Germany, '95, 8,062.	86 K 17	many, '90, 6,953.	90 J 8
Roseland, La., 281	45 J 5	Rosmalen, Netherlands, com-	84 F 5	Rüst (island), Norway	95 H 3	Rottenmann, Austria	90 J 8
Roseland, Minn.	25 B 5	mune, '94, 3,265	34 F 6	Rüst (island), Norway	102 P 5	Rottenmaner Tauern (mountain	90 J 7
Roseland, Neb., 325	29 F 3	Rosney Sta., Va.	34 F 6	Rostak, Oman	70 P 3	range), Austria	50 J 9
Roseland, N. J., a100	14 G 2	Rosnoy, Rumania	98 J 2	Rostherne, England	95 H 3	Rotten Peak, Cal.	97 J 7
Roseland, S. C., a100	37 E 4	Rosny, France	82 D 3	Röstnesvaag Lighthouse, Nor-	95 II 3	Rotterdam, Nieuw, Dutch Gul-	71 F 2
Roselawa, Ind., a275	19 B 2	Rosny, Port de, France	80 N 2	way	85 D 15	land	71 F 2
Roselle, Ill., a200	20 J 2	Rosny-sous-Bois, France	80 N 2	Rostek, Germany, '95, 49,899.	74 L 1	Rotterdam, Netherlands, com-	84 E 5
Roselle, Ia.	28 D 3	Rosoli, Italy, '81, 7,082.	94 M 15	Rostek, Germany (on travel	96 G 4	mune, '86, 203,701; '95, est.	74 G 3
Roselle, N. J., a.c.'95, 1,367.	14 G 3	Rosorden, France	80 A 5	map)	96 II 6	276,337	26 E 3
Roselle, S. Dak.	27 E 1	Ross, Sir James Clark (explor-	2 G 9	Rostof (Yaroslaf), Russia, '94,	96 H 6	Rotterdam, Netherlands (on	12 O 6
Rosemary Island, Australia	115 B 4	er), 1842, Antarctic Region.	55 C 3	est.17,446	96 H 6	travel map)	86 M 11
Rosemond, Ill., a250	21 G 7	Rosa, Ariz.	44 J 5	Rostof (Yeksterinoslaf), Russia,	80 B 4	Rotterdam, N. Dak.	86 Q 17
Rosemont, Ariz.	55 E 7	Ross, Ark.	44 J 5	'97, 119,889	95 J 4	Rotterdam, N. Y., a300.	86 Q 17
Rosemont, Neb., a100	29 F 3	Rosa, Cal.	56 II 10	Rostoff (-on-the-Don), Russia,	53 J 5	Rottershausen, Germany	86 N 13
Rosemont, N. J., a125	14 E 4	Ross, England, '91, 3,575	75 G 10	(see Rostoff)	50 C 6	Rothalmünster, Germany	86 N 13
Rosemont, O., a100	17 J 2	Ross, Germany	87 M 30	Rostreun, France	55 L 5	Rottel Island, Oceanica	86 N 10
Rosemont, Pa., a400	15 L 1	Ross, Sir John (explorer), 1818,	3 B 9	Rössand (lake), Norway	88 C 3	Röttingen, Germany	85 J 13
Rosemount, Minn., a.c.'95, 158	25 D 5	Greenland	19 B 1	Roswell, Cal.	53 J 5	Röttingen, Germany	86 N 10
Rose Mt., N. Y.	11 R 8	Ross, Ind. Ty.	48 L 2	Roswell, Ga., 1,138	38 C 3	Rottum Island, Australia	115 B 6
Rosemu, Hungary	89 M 3	Ross, Ia., a100	28 D 4	Roswell, Idaho	50 C 6	Rottum (Island), Netherlands	84 II 1
Rosenberg (Mecklenburg-Schwer-	85 E 13	Ross, New Ireland, '91, 5,847.	79 H 7	Roswell (c.h.), N. Mex., 343.	55 L 5	Rottwül, Germany, '90, 5,594;	86 Q 8
ln), Germany	85 E 13	Ross, Lake (Fermangh), Ire-	79 F 3	Roswell, S. Dak., a100	27 G 3	with suburbs, 6,912	117 D 2
Rosenberg (Silesia), Germany,	87 L 28	land	79 C 5	Rota, Spain, '87, 7,858.	83 F 8	Rotma Island (British), Fiji,	114 J 6
'95, 4,162	87 E 29	Rosa, Lake (Galway) Ireland..	79 C 5	Rota Island, Ladrone Is.	117 M 3	Rotuma Island (British), Ocean-	114 J 6
Rosenberg (West Prussia), Ger-	89 L 2	Ross, Ky., a100	40 H 2	Rotcher Island, Gilbert Islands	117 N 7	ica	114 J 6
many, '95, 3,028	89 L 2	Ross, Mich.	23 K 12	(see Tamana)	29 E 2	Rottumab Island, Oceanica (see	86 O 16
Rosenberg, Hungary, '90, 6,879.	46 M 8	Ross, Milan.	25 B 1	Roten, Neb.	86 L 10	Rotta, Ghurd-er, Algeria	80 J 2
Rosenberg, Tex., a300	88 P 4	Ross, Mont.	49 D 4	Rotenburg (Hesse-Nassau, Prus-	85 F 10	Roubais, France, '96, 124,661.	53 B 5
Rosenborg Castle, Denmark	90 B 6	Ross, New Zealand, '96, 727.	117 C 7	sylvania, Germany, '95, 3,007	48 G 3	Roubidoux Cr., Col.	31 I 9
Rosenburg, Austria	95 D 6	Ross, N. Dak.	26 B 1	Rotenburg (Stade; Prussia),	86 Q 10	Roubidoux Cr., Mo.	71 G 3
Rosendal, Norway	95 N 8	Ross, New, Nova Scotia	62 E 5	Germany, '95, 2,558	86 K 15	Roucyennes (Indian tribe),	82 C 2
Rosendal, Sweden	28 F 3	Ross, O., a225	18 A 6	Roten Turm Pass, Rumania	74 E 4	French Gulana	68 B 6
Rosendale, Ia.	30 C 4	Ross (Co.), O., 39,454	18 D 6	Roth (Bavaria), Germany	82 N 6	Rouge Cove, Haiti	82 N 6
Rosendale, Me., 288	11 M 9	Ross, Pa.	16 F 1	Roth (Württemberg), Germany.	36 L 2	Rougemont, France	61 J 8
Rosendale, N. Y., town, '90,	12 O 8	Ross, P., Pa.	16 E 1	Roth (Württemberg), Germany.	61 E 7	Rougemont, N. C.	61 E 7
6,063	24 J 7	Ross, Mount, Sniut Helena	109 E 7	Roth (Württemberg), Germany.	77 K 2	Rougemont, Quebec	40 C 5
Rosendale, Wis., a200	90 H 10	Ross, Scotland (see Ross and	78 N 8	Roth (Württemberg), Germany.	34 F 6	Rougham, England	40 C 5
Rosenack (Mt.), Austria	78 L 2	Burnmouth)	78 N 8	Roth (Württemberg), Germany.	79 B 7	Rough Pt., R. I.	10 L 6
Rose Ness (point), Scotland	63 M 4	Rosa (county), Scotland (see	78 F 4	Rothach (river), Austria-Hun-	10 L 6	Roughrock, Tex.	16 C 5
Rosenfeld, Manitoba	47 E 7	Rosa and Cromarty)	78 F 4	gary	79 C 8	Roughrun, Pa.	16 C 5
Rosenfeld, Tex.	14 D 8	Ross, Tex.	46 K 6	Rothbury, England	79 C 8	Roughy River, Ireland	81 E 7
Rosenhayn, N. J., a300	86 R 14	Ross, Wash., 218	51 C 2	Rothburg, Mich.	76 II 2	Rouilly, France	82 J 4
Rosenheim, Germany, '95, 12,196	74 L 5	Ross, W. Va.	25 E 1	Rothbude, Germany	23 J 11	Roujau, France	81 B 11
Rosenheim, Germany (on travel	91 G 5	Rosa, Wyo.	50 O 6	Rothmühle, Germany	87 D 35	Rouleau, Canada	63 K 4
map)	91 G 5	Rossa, Switzerland	91 K 5	Rothmühle, Germany (on travel	86 L 6	Roulers, Belgium (see Rousse-	84 B 7
Rosenalut Glacier, Switzerland	90 E 6	Ross and Burnmouth (village),	78 N 8	map)	86 N 9	lsere)	16 F 3
Rosenthal, Austria	86 L 8	Scotland, '91, 324.	78 N 8	Rothbach (Lower Franconia),	86 N 9	Roulette, Pa., a650	37 G 6
Rosenthal, Germany, '95, 1,077.	88 F 5	Ross and Cromarty (county),	78 F 4	Germany	86 N 9	Round Head, High, Australia	115 G 2
Rosenwald, Denmark	55 F 5	Scotland, '91, 77,810	78 F 4	Röthenbach (Middle Franconia),	86 O 13	Round Head, New Guinea (Brit-	116 H 3
Rose Peak, Ariz.	63 D 3	Rossano, Italy, '81, town, 14,-	92 K 8	Germany	86 R 11	ish)	17 C 3
Rose Point, British Columbia.	16 B 5	688; with suburbs, 16,224.	79 D 2	Röthenbach (Upper Palatinate),	86 N 15	Roundhead, O., a300	17 C 3
Rosepoint, Pa.	115 F 2	Rossan Point, Ireland	90 E 3	Germany	87 II 21	Round Hill, Conn., a400	11 S 8
Rose River, Australia	13 J 5	Rosbach, Austria	86 K 14	Röthenburg (Liegnitz; Prussia),	86 K 15	Round Hill, N. Y.	62 D 5
Rose Sta., N. Y.	15 J 4	Rosbach, Germany	91 H 3	Germany, '95, 583.	91 J 3	Round Hill, Nova Scotia	62 D 5
Rosea Valley, Pa.	94 S 12	Rosa Bay, Ireland	86 N 10	Röthenburg (Silesia), Germany.	86 K 15	Round Hill, Pa., a200	15 II 7
Roseto, Italy, '81, 5,503	11 O 8	Rosberg (Mt.), Switzerland	91 H 3	'95, 1,185	86 K 21		
Roseton, N. Y., a200	110 O 3	Rosbrunn, Germany	13 F 7	Röthenburg, Germany (on travel	74 M 3		
Rosetta, Egypt, '82, 16,666.	110 O 3	Rosburg, N. Y.	79 C 8	map)	86 N 9		
Rosetta, Egypt (on local map).	110 R 3	Ross Carbery, Ireland, '91, 580	79 C 8	Röthenburg, Switzerland, '88,	91 G 3		
Rosetta, Miss.	43 B 8	Rosscarbery Bay, Ireland	79 C 8	275	86 O 11		
Rosetta, Ontario	60 J 2	Ross Cr., Idaho	50 G 7	Röthenburg-on-the-Tauber, Ger-	86 O 11		
Rosetta Mouth, Egypt.	32 D 2	Ross Cr., Ind. Ty.	48 M 3	many, '95, 7,193.	86 M 33		
Rosette, Kan.	54 J 1	Rosa Creek, Australia	115 E 3	Röthenburg (Liegnitz; Prussia),	86 M 13		
Rosette, Utah	44 E 4	Rosdorf, Germany	86 L 11	Germany, '95, 583.	85 B 9		
Roseville, Ark., 103	56 D 4	Rosseau, O., a125	18 G 5	Röthenburg (Silesia), Germany.	91 J 3		
Roseville, Cal., 345	57 E 9	Rosseau, Ontario	60 F 2	'95, 1,185	87 L 31		
Roseville, Cal.	20 D 4	Rosseau, Lake, Ontario	60 F 2	Röthenburg, Germany (on travel	75 N 11		
Roseville, Ill., 788	40 E 7	Rüssel, Germany, '95, 3,495.	87 D 33	map)	76 K 6		
Roseville, Ky., a100	23 Q 13	Rosser, Ala., a100	42 A 6	Röthenburg, Switzerland, '88,	86 K 6		
Roseville, Mich., a575	36 L 2	Rosserne (islands), Denmark	88 H 5	275	86 K 6		
Roseville, N. C.	26 G 2	Rosser Sta., Tenn.	41 F 3	Röthenburg, Switzerland, '88,	75 O 14		
Roseville, N. Dak.	18 F 5	Rosser, Ireland	79 E 3	275	89 Q 6		
Roseville, O., 714	34 H 4	Rosserfok, Idaho	50 G 6	Röthenburg, Switzerland, '88,	41 Q 1		
Roseville, Va.	62 D 6	Ross Fork, Mont.	49 G 3	486			
Roseway, Nova Scotia	92 C 11	Roal, Villa, Italy	92 C 11	Rotherbaum, Germany			

Round Hill, Va., 207	34 H 2	Rowanta, Va., 34	J 6	Royal Naval Yard, Hongkong,	107 D 6	Ruilo, Honduras	66 K 8
Round Hill Pt., Mass.	9 E 6	Rowantree, Scotland	78 G 9	Royal Oak, Md., a200	33 L 4	Ruilo-Poniente, Porto Rico	68 1/2 D 3
Round I., Mich.	22 M 6	Rowardeman, Scotland	78 G 7	Royal Oak, Mich., a375	23 P 13	Rucken, Germany	87 B 34
Round I., Mich.	22 N 3	Roway, Itas (cape), Egypt	110 Q 5	Royalton, Massa., s.c.'95, town,		Rucker, Mo.	31 C 8
Round I., Miss.	43 G 10	Rowayton, Conn., a500	10 B 5	890; vil., a200	8 F 2	Rucker, Tenn.	41 J 3
Round Island, Mauritius	109 M 7	Rowy Bend, Miss.	43 B 4	Royalton Sta., Mass.	8 F 2	Ruckers, Germany	87 M 23
Round Island Pt., Mich.	22 M 1	Rowy, Ill.	20 H 4	Royalton, Ind., a100	19 D 5	Ruckersville, Ga.	38 F 3
Roundknob, Ill.	21 H 11	Rowe, Mass., town, s.c.'95,		Royalton, Mich., a100	23 J 13	Ruckersville, Va., a175	34 G 4
Round L., Minn.	25 B 2	498; vil., a200	8 C 2	Royalton, Minn., s.c.'95, 673.	25 C 4	Ruckerville, Ky.	40 H 5
Round L., Miss.	43 C 2	Rowe, N. Mex.	55 K 3	Royalton, N. Y., a150	13 E 5	Ruckley, Oreg.	52 B 3
Round L., N. Y.	12 P 6	Rowe, Tex.	47 G 3	Royalton, O., 163	18 E 5	Ruckman, W. Va.	35 J 2
Round L., Wis.	24 B 3	Rowena, Ky.	40 F 7	Royalton, Vt., town, 1,433	7 D 7	Ruchpen, Netherlands, com-	
Round Lake, Minn., a100	25 B 6	Rowena, Mo.	30 H 6	Royalton, Wis., a275	24 J 6	mune, '94, est.4,303	84 E 5
Round Lake, N. Y., a225	12 P 6	Rowena, Oreg.	52 D 1	Royalty Junction, Prince Ed-		Ruda (river), Germany	87 N 27
Round Lake, Ontario	60 H 2	Rowena, S. Dak., a126	27 H 3	ward Island	62 F 3	Rudakota, British India	105 J 10
Roundlake, Wis.	24 D 3	Roweville, S. C., 174	37 G 5	Royan, France, '91, 7,247	81 D 7	Rudault, British India, '91,	
Roundmount, Kan.	32 C 2	Rowledge, England	77 L 3	Royat, France	81 J 7	11,767	104 H 6
Round Mountain, Ala.	42 F 2	Rowlington, England	77 A 1	Roy Bareilly, British India (see		Rudbar, Afghanistan	103 K 5
Round Mountain, Cal.	56 C 2	Rowland, Ala.	42 D 1	Ral Barell)	104 H 6	Rudbar or Bazuft, River, Persia	103 D 5
Round Mountain, Tex., a200	46 J 7	Rowland, Fla., a175	39 L 2	Roybon, France	81 L 7	Rudzanny, Germany	87 E 33
Round Mt., Cal.	56 B 2	Rowland, Ky., 512	40 G 5	Royce, N. Mex.	55 M 2	Rudzanny, Germany (on travel	
Round Mt., N. J.	14 E 3	Rowland, Mich.	23 L 10	Roycefield, N. J.	14 F 3	map)	74 P 2
Roundoak, Ga.	38 D 5	Rowland, N. Y.	11 N 9	Roydon, England	77 H 3	Rudd, Ia., a375	28 H 1
Roundpeak, N. C.	36 H 1	Rowland, N. C.	36 L 9	Roye, France	82 F 1	Ruddell, S. C.	37 F 6
Roundpond, Me.	6 D 8	Rowland, Pa., a150	15 M 4	Royers, Pa.	16 F 6	Ruddella Mills, Ky., 240	40 H 4
Round Pond, Newfoundland	62 J 5	Rowland, Tenn.	41 K 3	Royersford, Pa., 1,815	15 L 6	Ruddervoerde, Belgium '90,	
Round Pond, N. Y.	12 N 3	Row Landing, La.	45 G 5	Royerton, Ind., a300	19 F 4	5,042	84 B 6
Round Pond, Okla.	48 G 1	Rowlandsville, Md., a300	33 L 1	Roye-sur-Mutz, France	82 F 1	Ruddle, W. Va.	35 H 3
Round Pond Cr., Okla.	48 G 1	Rowlesburg, W. Va., 560	35 G 2	Roykha, British India	104 O 3	Ruddock, La., a160	45 J 6
Round Prairie, Minn.	25 B 4	Rowletts, Ky., a250	40 E 6	Roykha, British India	104 O 3	Rudelsburg (castle), Germany	86 K 14
Round R., Mich.	22 H 6	Rowley, Ia., a200	28 K 3	Roykha, British India	104 M 9	Ruden (island), Germany	85 D 18
Round R., Minn.	25 C 2	Rowley, Mass., town, s.c.'95,		Royks, Union de, Cuba, '87, 8,135	68 D 2	Rudersdorf, Germany	85 H 18
Roundrock, Tex., a1,000	46 K 2	1,272	9 E 2	Royse City, Tex., 299	46 L 5	Rüderswil, Switzerland	91 F 4
Round Rock Passage, West In-		Rowley, Mass.	9 E 2	Royston (Cambridge), England	77 H 2	Rüdesheim, Germany, '95, 4,626	86 N 7
dles	68 1/2 E 5	Rowley Regis, England, '91,		Royston (York), England	76 K 5	Rudeston, N. Y., a200	12 O 5
Roundstone, Ireland	79 B 5	30,791	76 H 8	Royston, Ga., '98, a500	38 E 3	Rudgwick, England	77 F 6
Round Timber, Tex.	46 H 4	Rowleys Bay, Wis., a250	24 M 4	Royston, Oreg.	52 D 4	Rudha an Riddre (point), Scot-	
Roundtop, Cal.	56 E 4	Rowley Sta., Mass.	9 E 2	Royston, Wyo.	50 O 6	land	78 E 7
Round Top (Mt.), Hawaii	118 P 9	Rowson, Ala., a200	17 F 3	Royton, England, '91, 13,395	76 H 5	Rudh a Bhuachaille (point),	
Round Top, Pa.	15 H 7	Rowsham, England	77 D 3	Royville, Neb.	29 A 1	Scotland	78 F 2
Roundtop, Tenn.	41 J 2	Rowshy, England	76 J 6	Roz, Wash.	51 E 3	Rudha Cbralgins (point), Scot-	
Roundtop, Tex., 238	46 L 7	Rowton Heath (place), England	76 G 6	Rozdolowitz, Austria	90 L 3	land	78 B 6
Round Top Mt., Oreg.	52 E 2	Rozwarsville, Pa., a300	15 H 7	Rozel, Kan.	32 C 3	Rudha Dubh (point), Scotland	78 C 6
Round Town, Ireland	79 G 9	Roxbell, O., a200	18 D 6	Rozell, Ala.	42 E 4	Rudha Haulsh (point), Scotland	78 D 4
Roundup, Kan.	32 D 4	Roxlana, W. Va.	35 D 3	Rozellville, Wis.	24 G 5	Rudha na Falag (point), Scot-	
Roundup, Mont.	49 H 3	Roxana, Ala.	42 F 5	Rozendani, Netherlands, '89,		land	78 C 8
Round Valley, Cal., a150	56 G 5	Roxana, Del., a300	33 O 5	6,118	84 D 5	Rudha na Fearna (point), Scot-	
Round Valley, Neb.	29 E 2	Roxana, Ky.	40 L 6	Rozet, Wyo.	50 O 5	land	78 E 4
Round Valley Ind. Res., Cal.	56 B 3	Roxanna, Mich., a150	23 M 12	Rozetta, Ill., a175	20 D 4	Rudha na h-Eaglaise (point),	
Roundwood, Ireland	79 J 3	Roxanna, O.	18 B 5	Rozler, N. C.	36 M 5	Scotland	78 D 5
Rountree, Ga.	38 G 6	Roxboro (c.h.), N. C., 421	36 M 2	Rozieres, France	82 M 4	Rudha na Lice Bhuidhe (point),	
Rouphia (river), Greece (see Ru-		Roxboro, Pa.	15 L 1	Rozmital, Austria	90 H 4	Scotland	78 D 7
phila)	99 E 5	Roxburgh, New Zealand, '91,		Rozny, Austria	89 R 3	Rudh na Duanai (point), Scot-	
Roura, French Guiana	71 G 3	410	117 C 9	Rozoy-en-Brie, France	82 G 3	land	78 D 5
Rouront (island), Tubuai Is-		Roxburgh, Scotland	78 M 8	Rozoy-sur-Serre, France	82 J 1	Rudh Ardalanish (point), Scot-	
lands (see Rurutu)	117 N 10	Roxburgh (county), Scotland,		Rozwadów, Austria	89 O 1	land	78 D 7
Rousay (island), Scotland, '91,		'91, 53,741	78 L 9	Rozwadów, Austria (on travel		Rudha Rndh (point), Scotland	78 F 3
774	78 K 1	Roxbury, Conn., place, a500;		map)	74 P 3	Rudhath, England	76 P 4
Rouse, Col., a500	53 J 7	town, 936	10 E 3	Rua, Africa	112 Q 9	Rudh're (point), Scotland	78 E 4
Rouse Jc., Cal.	53 J 7	Roxbury, Kan.	32 E 3	Rua, Kongo Free State	112 N 9	Rudid, Wady, Africa	111 G 5
Rouse Point, N. Y., 1,856	12 Q 2	Roxbury, Me., town, 222	6 B 6	Rua (tribe), Kongo Free State		Rudd, Austria	89 P 2
Rouseville, Pa., a550	16 C 4	Roxbury (part of Boston), Mass.	8 C 7	(see Uruu)	112 N 12	Rudkjöhing, Denmark, '90, 3,484	88 H 7
Rousholm Bay, Scotland	78 L 1	Roxbury, N. Y., a500	12 N 7	Rnabon (parish), Wales, '91,		Rudnala Gorka, Russia	97 J 2
Rousseau, S. Dak.	27 D 2	Roxbury, N. Y., town, 2,272	11 Q 8	17,258	76 G 7	Rudnia (Mogilev), Russia	97 H 4
Roussel (Marie Galante), West		Roxbury, O.	18 G 5	Rnad, Jezireh (island), Turkey		Rudnia (Smolensk), Russia	97 J 5
Indies	68 1/2 C 10	Roxbury, Pa., a300	16 G 6	in Asia	101 F 5	Rudnita (Vitebsk), Russia	97 H 4
Rousselaere, Belgium, '90, 20,-		Roxbury, Vt., town, 768	7 D 6	Ruadh, Rudha (point), Scotland	78 F 3	Rudnik, Austria	89 O 1
339	84 A 7	Roxbury, Va.	24 J 6	Ruadh, Rudha (point), Scotland	78 F 3	Rudnik (district), Serbia	98 C 4
Roussillon (old province)		Roxbury, Wis.	24 G 8	Ruadh, Rudha (point), Scotland	78 F 3	Rudo, Bosnia	89 C 8
France	80 B 3	Roxbury Falls, Conn.	10 B 3	Ruabine Range, New Zealand	117 F 5	Rudobánya, Hungary	89 M 3
Routon, Tenn.	41 E 2	Roxbury Sta., Conn., a300	10 B 3	Ruanda (tribe), Africa	112 G 11	Rudok, Tibet	107 C 4
Routot, France	82 B 6	Roxen (lake), Sweden	95 J 7	Ruapahu, Mount, New Zealand	117 B 10	Rudolf, Lake, Africa	112 Q 10
Routt (Co.), Col., 2,369	53 B 1	Roxie, Ga.	38 C 7	Ruapuke Island, New Zealand	117 B 10	Rudolf Land, Franz Josef Land	3 B 1
Routts, Va.	34 H 3	Roxie, Me.	6 H 4	Ruark, Ga.	38 D 8	Rudolfswarth, Austria	90 L 12
Roxville (county), Quebec, '91,		Roxie, Miss., a275	43 B 7	Ruark, Ill.	21 K 8	Rudolph, O., a225	17 C 2
16,012	61 H 8	Roxie, Va.	24 E 3	Ruatán, Honduras	66 J 3	Rudolph, S. Dak.	27 F 1
Roxvray, France	82 J 6	Roxo, Cape, Africa	111 B 7	Ruatán Island, Honduras	66 J 3	Rudolph, Tenn.	41 C 3
Roux, Belgium '90, 8,430	84 D 8	Roxobel, N. C., a200	36 P 2	Rubanovka, Russia	97 K 8	Rudolph, Wis., a300	24 G 5
Roux, Cape, France	81 J 11	Roxton, England	77 F 2	Rubata, Africa	112 O 11	Rudolstadt, Germany, '95, 11,-	
Rouxville, Orange Free State,		Roxton, South, Quebec	61 K 8	Rubekki, Egypt	110 T 5	907	86 L 13
'90, 595	113 H 6	Roxton, Tex., 226	46 M 4	Rubens, Germany	85 D 18	Rudolstadt, Germany (on travel	
Rouxville (district), Orange		Roxton Falls, Quebec, '91, 908.	61 K 7	Rubens, Ia.	28 D 2	map)	74 K 3
Free State	113 H 6	Roxton Pond, Quebec	61 J 8	Rubens, Kan.	32 D 2	Rudovka, Russia	97 H 6
Royac, Slam	106 F 8	Roxwell, England	77 J 3	Rubermont, Va.	34 G 6	Rudwangen, Germany	87 E 33
Rovaldo, Pico (Mt.), Costa Rica	66 N 11	Roy, Mich.	23 P 8	Rubia, Punta (point), Argentina	72 E 12	Rudy, Ark.	44 D 3
Rovaldo, Rio (river), Costa Rica	66 N 10	Roy, Miss.	43 G 6	Rubia, Peña (Mt.), Spain	83 F 1	Rudy, Idaho	50 H 6
Rovanjemi, Russia	96 E 2	Roy, Mo.	31 G 11	Rubias, Porto Rico	68 1/2 C 3	Rudyard, Persia	103 D 5
Rovato, Italy, '81, 4,201	93 H 3	Roy, Mont.	49 G 2	Rubien, Porto Rico	44 G 5	Rudyard, Mich., a100	22 M 5
Rover, Ark., a150	44 F 5	Roy, Okla.	48 D 7	Rubien, N. C.	36 L 4	Rudyard Bay, Alaska	58 Y 9
Rover, Ga.	38 C 5	Roy, River, Scotland	78 G 6	Rubien, N. C.	36 L 4	Rud Zerd, Persia	103 C 5
Rover, Tenn.	41 H 3	Roy, Glen (valley), Scotland	78 G 6	Rubien, Wis., a250	24 J 8	Rue, Switzerland, '88, 183	91 C 5
Roveredo, Austria, '90, 9,030	90 C 12	Roy, Utah	54 B 5	Rubiera, Italy, '81, 1,097	93 J 5	Rueda, Spain	83 H 3
Roveredo, Switzerland, '88, 473	91 K 6	Roy, Wash., a200	51 C 3	Rubiera, Italy, '81, 1,097	93 J 5	Ruedl, Col.	53 E 4
Roveretto, Austria (see Roveredo)	90 C 12	Royahoya, Peru	79 C 5	Rubin, Nabr (river), Palestine	102 B 8	Rueckeb, Er (Mt.), Palestine	102 C 9
Rovigno, Austria, '90, 9,662	89 E 6	Royal, Ala.	42 E 2	Rubinsk, Russia (see Rybinsk)	96 G 4	Ruell, France, '96, 9,680	80 H 4
Rovigno, Austria (on travel		Royal, Ia.	28 C 1	Rubio, El (Mt.), Santo Domingo	68 D 6	Ruella, Kan.	32 D 4
map)	74 L 6	Royal, Port, Jamaica	68 J 7	Rubio, Venezuela	70 C 2	Ruemeude, Netherlands (see	
Rovigo, Italy, '81, town 7,272;		Royal, Miss.	43 F 6	Rublevko, Russia	97 K 7	Roermond)	84 G 6
commune, 11,460; '95, com-		Royal, Mont.	49 C 3	Rubrum Mare (see Red Sea)	102 F 5	Rufah, Africa	110 P 7
mune, est.11,800	93 L 4	Royal, N. C.	36 N 2	Ruby, Ala. (see Red Sea)	42 C 2	Ruffec, France	81 F 7
Rovigo (province), Italy, '81,		Royal, O., a175	18 E 6	Ruby, Cal.	56 C 1	Ruffey, France (on travel map)	74 D 5
217,700; '95, est.243,886	93 L 4	Royal, Oreg.	52 B 3	Ruby, Col.	53 A 4	Ruffey, France	82 L 0
Rovigo, Italy (on travel map)	74 K 6	Royal, Pa., a150	15 L 3	Ruby, Col.	53 D 5	Ruffin, N. C., a125	36 K 2
Roville, France	82 N 4	Royal, Wash.	51 A 1	Ruby, Ga.	38 E 9	Ruffin, S. C.	37 G 5
Rovinari, Rumania	98 F 4	Royal, Port, West Indies (see		Ruby, Ind. Ty.	48 M 1	Ruffners Sta., Tenn.	41 N 2
Rovno, Russia, est. 7,946	97 E 6	Port-de-France)	67 P 7	Ruby, Mich., a275	23 Q 11	Rufford, England	76 N 2
Rovno (Kberson), Russia	97 H 7	Royal Arches, Cal.	58 K 4	Ruby, Miss.	43 D 7	Ruffsale, Pa.	16 C 6
Rovno (Samara), Russia	96 J 5	Royal Bay, South America	69 N 14	Ruby, Neb.	29 G 3	Rufji (river), Africa	112 Q 13
Rovuma (river), Africa	112 R 13	Royal Canal, Ireland	79 F 4	Ruby, N. Dak.	26 G 2	Rufino, Argentina	72 E 10
Row, Scotland, '91, 1,315	78 G 7	Royal Center, Ind., 527	19 C 3	Ruby, S. C.	37 H 2	Rufisque, Africa, a8,000	111 B 7
Rowan, Ia., a275	28 F 2	Royal Company Islands, Ocean-		Ruby, S. C.	37 H 2	Rufu (river), Africa	112 Q 12
Rowan (Co.), Ky., 0,129	40 K 4	ica	114 F 10	Ruby, Wash.	51 E 1	Rufus, Ky.	40 A 6
Rowan, Miss.	43 F 5	Royale, Port (Martinique),		Rubyhill, Nev., a525	54 F 3	Rufus, Oreg., a100	52 E 1
Rowan (Co.), N. C., 24,123	36 H 3	West Indies	68 1/2 E 9	Ruby, Nev.	54 G 2	Rufus Stone, England	75 J 12
Rowan, Port, Ontario	60 E 5	Royalist, Port, Philippine Is.	116 G 3	Ruby, N. Mex.	49 D 4	Rufus, Col.	53 J 5
Rowanburn (village), Scotland,		Royalist Islands, Oceanica	114 G 4	Ruby, N. Mex.	54 G 2	Rugby, England, '91, 11,262	75 K 9
'91, 412	78 K 9	Royal Leamington Spa, Eng-		Ruby, Pa.	53 D 2	Rugby, England (on travel map)	74 D 2
Rowandiz, Turkey in Asia (see		land (see Leamington)	77 B 1	Ruby, Va.	53 D 2	Rugby (c.b.), N. Dak., a225	26 D 1
Rounduz)	101 L 4	Royal Military Canal, England	75 O 11	Ruchli, Russia	97 E 8	Rugby, Ontario	60 F 3
				Ruchli, Mount, Santo Domingo	68 E 6	Rugby, Tenn., a350	41 M 2
						Rugby, Va.	34 E 3

Rugby Jc., Wis.	24 K 8	Rumi-changu, China.	107 G 4	Rusa (river), Russia.	97 K 4	Russell Island, Arctic Region. .	3 F 8
Rugby Jc. Sta., N. Dak.	26 D 1	Rumigny, France.	82 J 1	Rusambo's, Africa.	112 P 15	Russell Islands, Solomon Islands	117 K 5
Rugeley, England, '91, 4,181 ..	76 H 7	Rumilly, France.	81 M 7	Ruschegg, Switzerland, '88, 50.	91 D 4	Russell Range, Australia.	115 C 6
Rügen (island), Germany, '95, ..	85 D 17	Rum Jungle, Australia.	115 E 2	Ruschendorf, Germany.	87 F 23	Russells I., Mich.	23 Q 7
Rügen (island), Germany (on ..		Rum Kaleh, Turkey in Asia, ..		Ruschlikon, Switzerland, '88, ..		Russell Springs (eb.), Kan., ..	
travel map) ..	74 L 1	a2,000.	101 G 4	811 ..	91 H 3	a125 ..	32 A 3
Rügenbergen, Germany.	87 M 30	Rum Lake, Canada.	59 H 3	Ruscuk, Bulgaria (see Rust- ..		Russell Sta., Tenn.	41 D 2
Rügenseher Bodden (sound), ..		Rümlang, Switzerland.	91 H 2	chuk) ..	98 J 5	Russellville (c.h.), Ala., a1,200.	42 B 1
Germany.	85 D 18	Rumley Sta., O.	17 H 4	Ruscuk, Bulgaria (see Rust- ..		Russellville (c.h.), Ark., 1,321.	44 F 4
Rügenwalde, Germany, '95, ..	87 D 23	Rummah, Arabia (see Wady ..		chuk) ..	98 J 5	Russellville, Ill., 284 ..	21 K 8
8,583 ..		Rummel (river) Algeria, (see ..	102 K 3	Rush, Ga.	38 B 8	Russellville, Ind., 327 ..	19 C 5
Rügenwalde, Germany (on ..		Wady el-Kebir) ..	111 H 1	Rush, Ireland, '91, 1,130 ..	79 J 4	Russellville, Ind. Ty.	48 M 4
travel map) ..	74 N 1	Rummelsburg (bel Berlin), Ger- ..		Rush, Ill.	20 E 1	Russellville (c.h.), Ky., 2,253.	40 C 7
Rugged Pt., R. I.	10 J 6	many.	87 J 34	Rush (Co.), Ind., 19,034 ..	19 F 5	Russellville, Miss.	43 C 5
Rüggelsberg, Switzerland.	91 E 4	Rummelsburg (Pommern), Ger- ..		Rush (Co.), Kan., s.c.'95, 4,863	32 C 3	Russellville, Mo., a400 ..	31 G 7
Rugles, O., a125 ..	17 F 2	many, '95, 5,221 ..	87 E 25	Rush, Ky., a100 ..	40 L 4	Russellville, O., 324 ..	18 C 7
Rugles, Pa., a200 ..	15 K 4	Rummelsburger See (lake), Ger- ..		Rush, N. Y., a250 ..	13 G 6	Russellville, Pa., a300 ..	15 L 7
Rugs, Miss.	43 G 3	many.	87 J 34	Rush, Pa., a200 ..	15 K 3	Russellville, Tenn., a225 ..	41 P 2
Rugundevpur, British India.	104 N 1	Rummerfeld, Pa., a150 ..	15 K 3	Rushbranch, Ky.	40 F 6	Russell Spring, Col.	53 F 7
Rug Islands, Oceania, a5,000.	114 G 4	Rummy, Germany.	87 E 32	Rushbrooke, England.	77 K 2	Russemark, Norway.	95 O 1
Rugles, France.	82 B 3	Rumney, N. H., town, 947 ..	7 G 7	Rush Center, Kan., s.c.'95, 121	32 C 3	Russet, Ind. Ty.	48 J 6
Rugless, Ky.	40 K 4	Rumney Depot, N. H.	7 G 7	Rush City, Minn., s.c.'95, 832.	25 E 4	Russet (empire), Asia and Eu- ..	
Ruh, Mehalat, Egypt.	110 S 4	Rump Mountain, Africa.	112 J 9	Rush Cr., Cal.	57 M 6	rope, '97, 129,239,900.	73 S 4
Ru Hallgro (point), Scotland.	78 B 5	Rumplu (river), Straits Settle- ..		Rush Cr., Col.	53 M 6	Russeta (empire; large scale ..	
Ruhanga, Africa.	112 O 11	ments.	105 O 15	Rush Cr., Ind. Ty.	48 G 5	maps of) ..	96, 97
Ruthla, Germany, '90, 5,077; in ..		Rum R., Minn.	25 D 4	Rush Cr., O.	17 D 4	Russia, Minn.	25 A 2
Welmar, 2,228; in Gotha, ..		Rumsey, Cal.	56 C 4	Rush Cr., Okla.	48 F 1	Russia, N. Y., a200 ..	12 M 5
2,840 ..	86 L 11	Rumsey, England.	77 M 3	Rushcreek Valley, Ind., a100.	19 D 7	Russia, N. Y.	12 P 2
Ruthland, Germany, '95, 2,088.	86 K 18	Rumsey, Ky., 207 ..	40 B 5	Rushden (Hertford), England.	77 G 3	Russia, O., a125 ..	17 B 4
Rubmannsfelden, Germany.	86 P 17	Rumsey, Minn.	25 A 3	Rushden (Northampton), Eng- ..		Russia, Great (division), Rus- ..	
Rubnow, Germany.	87 E 22	Rumsey, Mont., a275 ..	49 C 3	land ..	77 E 1	sia, '97, 34,798,513 ..	96 J 3
Rubnow, Germany (on travel ..		Rumsks, Servia.	98 B 4	Rushford, Minn., s.c.'95, 1,122	25 F 6	Russia, Little (division), Rus- ..	
map) ..	74 M 2	Rumwell, England.	77 K 4	Rushford, N. Y., a650 ..	13 F 7	sia, '97, 14,222,614 ..	97 J 7
Rubbolding, Germany.	86 R 15	Runday, Cape, New Zealand.	117 G 3	Rush Hill, Mo., 210 ..	30 J 6	Russia in Asia, '97, 23,045,560	100
Ruhr (river), Germany.	85 K 6	Rurcorn, England, '91, 20,050.	76 G 6	Rushiea (river), Bulgaria.	98 H 5	Russia in Europe, '97, 106,194-	
Rubrort, Germany, '95, 11,712 ..	85 K 4	Rundane (Mts.), Norway.	95 G 6	Rushing, Ark.	44 H 3	340 ..	73 S 4
Rubuhu (river), Africa.	112 P 13	Ruadi (tribe), Kongo Free State ..		Rusting, N. C.	56 J 5	Russian Cape, Arctic Region. .	3 M 1
Ruhwald, Germany.	87 H 28	(see Urundi) ..	112 O 11	Rush L., Mich.	23 P 10	Russian Cape, Russia.	96 K 2
Rui, Afghanistan.	103 M 3	Rundø Lighthouse, Norway.	95 D 5	Rush L., Minn.	25 D 4	Russian Empire, Europe (on ..	
Ruibinsk, Russia (see Rybinsk) ..	96 G 4	Rubeberg, Minn.	25 B 3	Rush L., N. Dak.	26 F 1	travel map) ..	74 P 3
Ruidoso, N. Mex.	55 K 5	Runga, Dar (region), Africa.	110 M 8	Rush L., Wis.	24 J 7	Russian Naval Station, Persia ..	
Ruines, France.	81 J 8	Runge, Tex., a400 ..	46 K 9	Rush Lake, Canada.	63 K 4	(see Ashradn) ..	103 E 2
Ruins of Anni, Russia.	96 H 7	Rungpor, British India (see ..		Rushlake, Wis.	24 J 7	Russian Range, Tibet.	107 C 3
Ruins of Assur, Turkey in Asia ..	101 K 5	Rangpur) ..	104 M 7	Rushmore, Minn., a250 ..	25 B 6	Russaville, Ind., 603 ..	19 D 4
Ruins of Babylon, Turkey in ..		Rungwa, Africa.	112 O 12	Rushmore, O., a200 ..	17 B 3	Russikon, Switzerland.	91 J 2
Asia.	101 L 6	Ruu Island, New Guinea ..		Rushpoint, La.	45 B 1	Russisch-Moldavia, Austria ..	89 R 4
Ruins of Carchemish, Turkey ..		(Dutch) ..	116 H 5	Rushpoint, Minn., a175 ..	25 D 4	Russum, Miss., a100 ..	43 B 7
in Asia.	101 G 4	Runkel, S. Dak., a125 ..	27 A 2	Rush R., N. Dak.	26 G 3	Rustam Khan, Bulachistan.	103 L 6
Ruins of Cnidus, Turkey in ..		Runnells, Ia., a675 ..	28 G 4	Rush River, Minn.	25 C 5	Rustburg (c.h.), Va., 352 ..	34 E 6
Asia.	101 B 4	Runnels, Tex., a375 ..	47 H 6	Rushrun, O., a175 ..	17 J 4	Rustchuk, Bulgaria, '87, est.27-	
Ruins of Curium, Cyprus.	101 E 5	Runnels (Co.), Tex., 3,193 ..	47 H 6	Rushrun, W. Va., a275 ..	35 D 6	198 ..	98 J 5
Ruins of Heliopolis, Egypt.	110 S 5	Running Water, S. Dak., s.c. ..		Rush Springs, Ind. Ty., a250.	48 G 5	Rustenb., South African Re- ..	
Ruins of Laodicea, Turkey in ..		'95, 85 ..	27 G 4	Rushsylvania, O., 497 ..	17 C 4	public, '90, 508.	113 H 3
Asia.	101 C 4	Running Water, Tex.	47 F 3	Rushtown, O.	18 D 7	Rustenb. (district), South Af- ..	
Ruins of Nineveh, Turkey in ..		Runnius R., Mass.	9 C 5	Rushville (c.h.), Ill., 2,031.	15 J 5	rican Republic.	113 H 3
Asia.	101 K 4	Runyun-o, Kan.	32 E 4	Rushville (c.h.), Ind., '90, 3,475;	20 D 5	Rustford, Mich.	23 L 11
Ruins of Old Crownpoint, N. Y. ..	12 Q 3	Runnymede Island, England (see ..		'97, a3,900 ..	19 E 5	Rustico, Prince Edward Island.	62 F 3
Ruins of Old Merv, Turkestan.	103 J 2	Magna Charta Island) ..	77 E 5	Rushville, Mo., a400 ..	30 B 5	Rustico, North, Prince Edward ..	
Ruins of Palmyra, Turkey in ..		Runö (island), Russia.	97 D 3	Rushville (c.h.), Neb., 484 ..	29 B 1	Island ..	62 F 3
Asia.	101 G 5	Runo (island), Russia (see Runö) ..	97 D 3	Rushville, N. Y., 450 ..	13 H 6	Rustlers Peak, Ore.	52 C 4
Ruins of Pasargade (tomb of ..		Runville, Ala.	42 D 7	Rushville, O., 291 ..	18 F 5	Ruston (c.h.), La., 767 ..	45 D 2
Cyrus), Persia.	103 E 5	Runyan, Ky.	40 M 5	Rushville, Pa., a150 ..	15 K 3	Ruswarp, England.	76 L 4
Ruins of Pelusium, Egypt.	110 U 3	Rupaki Lake, New Zealand.	117 F 8	Rushville, S. C.	27 D 3	Ruswil, Switzerland, '88, 266.	91 G 3
Ruins of Perga, Turkey in Asia ..	101 D 4	Rupel (river), Belgium.	84 D 6	Rusia, Point, Santo Domingo.	63 D 5	Ruszpolyás, Hungary.	89 Q 4
Ruins of Rhe, Persia.	113 D 3	Rupert, Fort, British Columbia ..	63 D 2	Rusina, Russia.	97 H 2	Rutan, Ala., a100 ..	42 A 8
Ruins of Sslamis, Cyprus.	101 F 5	Rupert, Ga.	38 C 7	Rute, Spaln., '87, 10,553.	83 H 7	Rutersville, Tex., a250 ..	46 L 8
Ruins of Sardi, Russia.	96 J 6	Rupert, Pa., a225 ..	15 K 5	Ruth, Ia.	28 D 2	Ruth, Ala.	42 D 2
Ruins of Sidc, Turkey in Asia ..		Rupert, Vt., town, 861 ..	7 B 9	Ruth, N. C.	36 H 2	Ruth, Mich., a175 ..	23 Q 10
(see Eskl Adalin) ..	101 D 4	Rupert, W. Va.	35 E 5	Ruth, Okla.	48 F 2	Ruth, Miss.	43 D 8
Ruins of Teos, Turkey in Asia ..	101 B 3	Rupert Bay, Salut Helena.	109 E 6	Rusk (Co.), Tex., 18,559 ..	46 N 5	Ruth, Mo.	31 F 11
Ruins of Xanthus, Turkey in ..		Rupert House, Canada.	59 P 6	Rusk (c.h.), Tex., 1,383 ..	46 M 6	Ruth, Okla.	48 E 3
Asia.	101 C 4	Rupert Island, Dutch East In- ..		Rusk, Wis.	24 C 5	Ruth, S. C.	37 L 4
Rulo (river), Africa.	112 P 15	dia.	116 B 4	Ruskberg, Hungary.	89 O 6	Ruth, Tenn.	41 E 4
Rulvaes, Portugal, '78, 1,364 ..	83 E 3	Rupert River, Canada.	59 P 6	Rusky, N. Y.	11 N 9	Rüthen, Germany, '95, 2,018 ..	85 K 7
Rulvo, Pico (Mt.), Portugal.	83 O 3	Rupert's Hill, Salut Helena.	109 F 7	Ruskin, Neb., a200 ..	41 F 2	Rutherford, Ala.	42 G 6
Rulz Voleau, Colombia.	70 B 3	Ruphia (river), Greece.	99 E 5	Ruskodinskoi, Russia.	29 G 3	Rutherford, Cal., a300 ..	56 C 4
Rukanpur, British India.	104 C 5	Ruple, S. C.	37 G 5	Ruslino, Russia.	97 J 2	Rutherford, N. J., s.c.'95, 3,972	14 H 2
Rukhsn, Russia.	97 J 5	Rupnagarh, British India.	104 E 6	Rusper, England.	77 F 6	Rutherford, N. J., (on local ..	
Rukksd, Nahr-er- (river), Tur- ..		Rupnarala (river), British India ..	104 L 4	Ruspaje, British India.	104 M 3	map) ..	14 B 2
key in Asia.	102 D 6	Ruppersdorf, Austria.	90 L 2	Russ, Ala.	42 F 8	Rutherford (Co.), N. C., 18,770.	36 F 4
Ruknabad, Fort, Turkestan.	103 J 2	Ruppertsdorf, Germany.	86 L 9	Russ, Germany.	87 B 33	Rutherford, Tenn., 536 ..	41 D 2
Rukshu (division), British In- ..		Ruppichterth, Germany.	86 L 6	Russ, Mo.	31 G 9	Rutherford (Co.), Tenn., 35,067.	41 J 3
dia.	104 G 3	Ruppitt, Alt, Germany '95, 1,849	85 G 16	Russel, Cape, Arctic Region. .	3 E 7	Rutherford, W. Va., a250 ..	35 D 2
Ruku, Africa.	111 H 8	Ruppitt, Neu, Germany, '95, ..		Russel, Cape, Canada.	59 G 1	Rutherford, W. Va., a250 ..	35 D 2
Rule, Ark.	44 F 2	15,521 ..	85 G 16	Russelkonda, British India.	105 K 10	Rutherford, N. J.	14 B 2
Ruleton, Kan.	32 A 2	Ruppiner Canal, Germany.	85 G 17	Russell (Co.), Ala., 24,093 ..	42 G 6	Rutherford Station, Australia.	115 H 5
Rulhieres, Cape, Australia.	115 D 2	Ruparunni, River, British Guiana ..	70 F 3	Russell, Ark., a125 ..	44 K 4	Rutherfordton (c.h.), N. C., ..	
Rulo, Neb., '786 ..	29 J 3	Rupureucus (Indian tribe), Braz- ..		Russell, Mount, Australia.	115 C 5	a1,150 ..	36 F 4
Rum, Sound of, Scotland.	78 D 6	zil ..	70 D 5	Russell, Mount, Australia.	115 D 4	Rutherglen, Ontario.	60 F 1
Rum (island), Scotland, '91, 53.	78 D 5	Rural, Fla.	39 M 6	Russell, Cnd.	53 H 7	Rutherglen (town), Scotland, ..	
Ruma, Hungary, '90, 9,582 ..	89 L 7	Rural, Ill., a100 ..	20 D 3	Russell, Ill.	20 K 1	'91, 13,083 ..	78 H 8
Ruma, Ill., a150 ..	21 E 9	Rural, Kan.	32 F 7	Russell, Ind., s.c.'95, 594 ..	28 G 6	Rutherglen (town), Scotland (on ..	
Rumaguard, British India.	104 O 9	Rural, Ky., a200 ..	40 M 5	Russell (Co.), Kan., s.c.'95, ..		local map) ..	78 C 2
Rumahleh, Turkey in Asia.	101 L 7	Rural, Oreg.	18 B 7	7,470 ..	32 D 3	Rutherglen, Va., a100 ..	34 J 5
Rumania (kingdom), Europe, ..		Rural, S. C., a275 ..	37 H 3	Russell (c.h.), Kan., s.c.'95, ..		Ruthin, Wales, '91, 2,760.	76 F 6
'93, est.5,800,000 ..	73 O 7	Ruralbower, Va.	34 H 7	952 ..	32 D 3	Ruthon, Md.	33 M 4
Rumania (large scale map of) ..	98 H 4	Ruraldale, O., a125 ..	18 G 5	Russell, Ky., 323 ..	40 L 3	Ruthon, Minn., a175 ..	25 A 5
Rumbek, Africa.	110 Q 9	Rursaldale, W. Va.	35 F 2	Russell (Co.), Ky., 8,136 ..	40 F 7	Ruthven, Ia., s.c.'95, 761 ..	28 D 1
Rumbeke, Belgium, '90, 5,768.	84 B 7	Rursigrove, N. Y., a150 ..	12 O 6	Russell, Manitoba.	63 L 4	Ruthven, Ontario.	60 C 6
Rumble, Ind.	19 B 8	Rurshball, N. C., a125 ..	36 J 2	Russell, Mass., s.c.'95, town, ..		Ruthven (Aberdeen), Scotland ..	78 L 4
Rumburg, Austria, '90, 10,178.	90 K 2	Rural Hill, Ill.	21 H 10	846; village, 302 ..	8 C 4	Ruthven (Forfar), Scotland.	78 K 6
Lam Cay, Bahamas Islands.	67 H 3	Rural Hill, Miss.	43 F 4	Russell, Mich.	23 M 10	Ruthven Loch (lake), Scotland.	78 H 5
Rumde, Africa.	110 K 9	Rural Hill, N. Y.	12 K 4	Russell, Minn., a125 ..	25 B 5	Ruthven, Scotland.	78 K 10
Rumellat, Turkey in Asia.	101 J 4	Rural Retreat, Va., a375 ..	34 A 7	Russell, Neb.	29 D 3	Ruti (Glarus), Switzerland.	91 K 4
Rumelia, Eastern (principalty), ..		Ruralville, Ga.	38 B 2	Russell, N. Y., a375 ..	12 M 3	Rütli (Saint Gall), Switzerland.	91 L 3
Europe, '93, est.992,386.	73 P 7	Ruralvale, Tenn.	41 N 4	Russell, New Zealand, '96, 257.	117 E 2	Rüti (Zürich), Switzerland.	91 J 3
Rumelia, Eastern (large scale ..		Rural Valley, Pa., a300 ..	16 D 5	Russell, N. Dak.	26 F 7	Rutino, Italy.	94 S 14
map of) ..	98 G 6	Ruremonde (Fr.), Netherlands ..		Russell, O., a100 ..	18 C 6	Rutnim, British India, '91, ..	
Rumella, Fort, Greece.	99 E 4	(see Roermond) ..	84 G 6	Russell (county), Ontario, '91, ..		29,822 ..	104 E 8
Rumford, Me., town, 898 ..	6 B 7	Rurick (island), Low Archipel- ..		Russell (Prescott), Ontario.	60 K 2	Rutland (country), England, '91.	
Rumford, R. I.	10 K 2	ago (see Arutun) ..	117 L 7	Russell (Renfrew), Ontario.	60 L 2	20,059 ..	76 L 7
Rumford, S. Dak.	27 A 3	Rurki (and entonment), Brit- ..		Russell, Pa., a300 ..	16 D 3	Rutland, Ill., 509 ..	28 G 4
Rumford, Va.	34 J 5	ish India, '91, 17,367.	104 F 5	Russell (Co.), Va., 16,126 ..	34 D 2	Rutland, Ind., a100 ..	28 E 2
Rumford Center, Me.	6 E 6	Rurumoppe, Japan.	108 K 2	Russell Creek, Ind. Ty.	48 M 1	Rutland, Mass., s.c.'95, town, ..	
Rumford Falls, Me., '98, a2,000 ..	6 B 6	Ruruti (island), Tubuni Islands ..	117 N 10	Russell Fork, Va.	34 C 2	'978; vil., a100 ..	8 G 3
Rumi, Algeria (see Tsska) ..	111 G 1	Rus, Hungary.	89 P 6	Russell Gulch, Cal., 673 ..	53 G 3	Rutland, Mo.	10 H 7
Rumi, Baluchistan.	103 M 7			Russell Hill, Pa., a150 ..	15 L 3	Rutland, N. Y., a100 ..	12 L 4
Rumi, Turkey in Asia.	101 M 7					Rutland, N. Dak., a225 ..	26 G 3
Rumiantzof, Cape, Alaska (see ..			</				

Rutland

INDEX TO MODERN MAPS.

Rzhanitcha

Rutland, O., a325 18 F 6
 Rutland, Pa., a350 15 H 3
 Rutland (Co.), Vt., 45,397 7 B 8
 Rutland (c.h.), Vt., town, 11,700; village, 8,239 7 C 8
 Rutland, Wis. 24 H 9
 Rutland Island, British India... 106 A 9
 Rutledge, Ala., 314 42 E 7
 Rutledge, Ga., 588 38 D 4
 Rutledge, Minn., a.c.'95, 406 25 E 3
 Rutledge, Mo., a350 30 H 4
 Rutledge, Oreg. 52 E 1
 Rutledge, Pa., 269 15 L 2
 Rutledge (c.h.), Tenn., 143 41 O 2
 Rutledge, Wis. 24 E 9
 Rutuagherry, British India (see Rutoagiri) 105 D 11
 Rutsker, Denmark 88 Q 6
 Ruttek, Hungary 89 L 2
 Ruttek, Hungary (on travel map) 74 O 4
 Rutten, N. Dak. 26 F 1
 Rutzu, Russia 97 C 3
 Ruurlo, Netherlands, commune, '94, est.2,812 84 J 4
 Ruvo di Puglia, Italy, '81, commune, 17,956; town, 17,728 .. 94 U 12

Ruvu, Africa 112 Q 13
 Ruwala Anase (tribe), Arabia... 102 H 3
 Ruweda, Kan. 32 F 3
 Ruwenzori, Mount, Kongo Free State 112 O 10
 Ruwer, Germany 86 N 4
 Ruxton, Md. 33 F 4
 Ruysbroeck, Belgium, '90, 3,115 84 A 4
 Ruysselede, Belgium, '90, 6,744 84 B 6
 Ruza, Russia, est.6,028 97 L 4
 Ruzbany, Russia 97 E 5
 Ruzhnoe, Russia 97 K 5
 Ry, Denmark 88 F 4
 Ry (river), Denmark 88 F 2
 Ryall, England 76 P 2
 Ryan, Ind. Ty., a575 48 G 6
 Ryan, Ia., a150 28 L 3
 Ryan, Kan. 32 C 3
 Ryan, Ky. 40 J 4
 Ryan, Loch (inlet), Scotland... 78 F 10
 Ryan, Tex. 47 C 7
 Ryan, W. Va. 35 D 3
 Ryan Cr., Col. 53 B 3
 Ryans Lake, Canada 63 M 3
 Ryazau, Russia, '94, est. 30,319 96 H 5

Ryazan (government), Russia, '97, 1,827,537 96 G 5
 Rybinsk, Russia, '90, est.32,111 96 G 4
 Rybnak, Germany, 95, 5,965... 87 M 27
 Ryburgh, England 76 P 7
 Ryck (river), Germany 85 D 17
 Rycote, England 77 C 4
 Rycroft's, Hawaii 118 P 6
 Rydal, England 76 G 4
 Rydal, Kau. 32 E 2
 Ryde, England, '91, 10,952... 75 K 12
 Ryde, England (on travel map) 74 D 3
 Rye, Ariz. 55 D 4
 Rye, Australia 115 B 3
 Rye, Col., a100 53 J 7
 Rye, England, '91, 3,871 75 O 12
 Rye, River, England 76 K 4
 Rye, Fla. 39 M 7
 Rye, N. H., town, 978 7 L 10
 Rye, N. Y., a1,200 11 P 10
 Rye, N. Y., town, 9,477 11 O 14
 Rye Beach, N. H. 7 L 11
 Rye Cove, Va., a100 34 C 3
 Ryegate, Vt., town, 1,126 7 F 6
 Rye North Beach, N. H. 7 L 10
 Rye Patch, Nev. 54 D 2

Rye River, Ireland..... 79 H 6
 Ryers, Pa. 15 N 1
 Ryerse, Port, Ontario 60 E 5
 Ryea, France 80 E 3
 Rye Valley, Oreg. 52 H 2
 Ryffthal (district), Switzerland (see Lavaux) 91 C 5
 Ryfylke (district), Norway 95 D 7
 Rygge, Norway 95 D 3
 Ryhope, England 76 K 3
 Ryk Ys Isles, Spitzbergen..... 3 P 10
 Ryle, Ky. 40 G 3
 Rylsk, Russia, est.14,713 97 K 6
 Rymer, Tenn. 41 M 4
 Ryu Desert, Russia 96 J 6
 Ryno, Mich., a125 23 N 8
 Ryno, Neb. 29 E 2
 Ryp and Heemskereck (explorers), June, 1596, Spitzbergen . 3 N 9
 Rypia, Russia 97 B 5
 Ryssel (Flemish), France (see Lille) 80 J 2
 Ryvingen Lighthouse, Norway.. 95 E 8
 Rzeszów, Austria, '90, 11,953.. 89 O 1
 Rzeszów, Austria (on travel map) 74 P 3
 Rzhanitcha, Russia 97 K 5

INDEX TO MODERN MAPS.

S

NAME, COUNTRY OR STATE, AND POPULATION.	Map Number and Index.	NAME, COUNTRY OR STATE, AND POPULATION.	Map Number and Index.	NAME, COUNTRY OR STATE, AND POPULATION.	Map Number and Index.
Sa (tribe), Liberia	111 D 9	Sabbathday Point, N. Y.	12 P 4	Sachsen-Altenberg (duchy), Ger-	86 L 14
Sa, Wady, Morocco	111 F 2	Sabbi, Africa	110 O 9	Sachsen (see Saxe-Altenberg)...	86 K 8
Saabor, Germany	87 J 22	Sabbellay Lake, Canada	63 M 2	Sachsenburg, Austria, '95, 794.	90 G 10
Saaby, Denmark	88 K 5	Saberler, Turkey in Asia	101 D 4	Sachsen-Coburg-Gotha (duchy),	86 L 12
Saada, Bu, Algeria, '91, 5,448.	111 G 2	Saberma (district), Africa	111 G 7	Germany (see Saxe-Coburg-	86 M 8
Saadabad, Persia	103 F 7	Sabetha, Kan., a.c.'95, 1,488.	32 G 2	Gotha)	86 L 12
Saadan, Africa, a4,000.	112 Q 12	Sabi (river), Africa	112 P 16	Sachsenhausen, Germany, '95,	86 M 8
Saadieh, Turkey in Asia	102 G 6	Sabiet, Africa	111 H 7	1888	89 Q 6
Saal (Lower Bavaria), Germany	88 F 14	Sabillasville, Md., a200	33 G 1	Sachsenland (district), Hungary	80 Q 6
Saal (Lower Franconia), Ger-	86 M 11	Sabin, Minn., a100	25 A 3	(see Saxonland)	86 M 12
Saal (Stralsund), Germany	85 D 16	Sabina, La. (district), Italy	94 N 10	Sachsen-Meiningen (duchy), Ger-	86 K 13
Saalbach, Austria	90 F 9	Sabina, O., 1,080	18 C 6	many (see Saxe-Meiningen)...	10 L 4
Saallburg, Germany	86 M 14	Sabinal, El, Cuba	68 H 3	Sachsen-Welmar-Eisenach (grand	93 M 3
Saale (river), Germany	86 K 14	Sabinal, Cuyo (island), Cnbn.	68 H 3	duchy), Germany (see Saxe-	86 K 13
Saaler Bodden (sound), Germany	85 D 15	Sabinal, N. Mex., a300	55 J 4	Welmar-Eisenach)	10 L 4
Saalea, Germany	86 Q 5	Sablau, Tex., a100	40 H 8	Sachnest Pt., R. I.	93 M 3
Saalea, France (on travel map)	74 H 4	Sabinal Cr., Tex.	40 H 8	Sachse, Italy, '81, town, 2,025;	111 H 7
Saalfeld (East Prussia), Ger-	87 E 30	Sabinaa, Mexico	64 J 4	commune, 5,326	12 K 4
Saalfeld (Saxe-Meiningen), Ger-	86 L 13	Sabinaa Hidalgo, Mexico, '94,	64 J 4	Sackaton, Africa (see Sokoto)...	86 R 6
Saalfeld, Germany (on travel	74 K 3	6,352	112 N 16	Sack Harbor, N. Y., 787	70 C 2
map)	90 F 9	Sabine, Africa	3 A 9	Sackkingen, Germany	62 E 4
Saalfelden, Austria	101 G 5	Sabine, Cape, Arctic Region.	115 F 6	Sackville, New Brunswick, est.	6 C 8
Saana, Turkey in Asia	91 D 4	Sabine, Germany	87 L 26	1,875	49 J 1
Saana (river), Switzerland	91 D 4	Sabine (Co.), La., 9,390	45 B 3	Saco, Me., city, 6,075	6 C 9
Saane, Switzerland, '88, 578.	91 D 5	Sabine (Co.), Tex., 4,969	46 O 6	Saco, Mont.	6 C 9
Saar, Austria	90 M 4	Sabine Cape, Alaska	58 G 2	Saco Bay, Me.	70 C 2
Saar (river), Germany	86 O 4	Sabine Cross Roads, La.	45 B 3	Saco de Venezuela, Venezuela	77 C 3
Saaralben, Germany	86 O 5	Sabine Island, Greenland	3 L 7	(see Lake Maracaibo)	12 O 4
Saarbrücken, Germany (see Saar-	86 O 5	Sabine L., La.	45 B 7	1,875	12 O 5
brücken)	86 O 5	Sabine L., Tex.	46 O 8	Sacoquoy Head, Scotland	6 B 8
Saarbrücken, Germany, '95, 17,-	86 O 5	Sabine Moutainas, Italy	94 O 11	Sac R., Mo.	78 K 1
081	86 O 5	Sabine Pass, Tex., a550.	46 O 8	Sacramento, Brazil	31 E 9
Saarbrücken, Germany (on	86 O 5	Sabine Pasa, Tex.	46 O 8	Sacramento (Co.), Cal., 40,339.	71 H 7
travel map)	74 H 4	Sabie R., Tex.	46 O 6	Sacramento (Cal., c.h. and	56 D 4
Saarburg (Lorraine), Germany,	86 P 4	Sabinctown, Tex.	46 O 6	State capital), '90, 26,386; '97,	21 J 9
'90, 5,408	86 P 4	Sabinsville, Pa., a475	15 G 3	a35,000	40 B 6
Saarburg (Rhine), Germany, '95,	86 N 4	Sabioncello (island), Austria.	89 J 9	Sacramento, Ill.	64 F 3
2,066	86 P 4	Sabioneta, Italy, '81, town, 842;	85 J 9	Sacramento, Ky., 297	64 H 4
Saar Canal, Germany	86 P 4	commune, 6,736	93 J 4	Sacramento (Chihuahua), Mexi-	29 C 3
Saardam, Netherlands (see	84 E 4	Sabi River, Africa (see Save	113 M 1	co)	55 J 5
Zaandam)	84 E 4	River)	113 M 1	Sacramento Mts., N. Mex.	56 C 3
Saargemünd, Germany, '90, 12,-	86 O 4	Sabluyan, Philippine Islands ..	118 C 6	Sacramento R., E. Br. of, N. Y.	56 C 3
102	86 O 4	Sable, Isle de, Africa	109 L 6	Sacramento R., W. Br. of, N. Y.	56 C 3
Saargemünd, Germany (on	74 H 4	Sable, Cape, Fla.	39 O 12	Sacramento R., Me.	6 B 8
travel map)	86 O 4	Sablé, France, '91, 6,047.	80 E 5	Sacraquoy Head, Scotland	78 K 1
Saarlauba, Germany, '95, 7,375.	86 O 4	Sablé, France (on travel map)...	74 D 5	Sac R., Mo.	31 E 9
Saar-Unjon, Germany	86 P 5	Sablé, River au, Quebec	61 E 3	Sacramento, Brazil	71 H 7
Snaas, Switzerland	91 F 6	Sable Island, North America. .	4 T 8	Sacramento (Co.), Cal., 40,339.	56 D 4
Saana Thal (valley), Switzerland	91 F 6	Sable Mt., Vt.	7 C 8	Sacramento, Cal. (c.h. and	56 D 4
Saatel, Germany	85 D 16	Sable R., Mich.	23 J 9	State capital), '90, 26,386; '97,	21 J 9
Saavedra, Juan de (explorer's	69 F 10	Sable River (place), Nova Scoti-	62 E 6	a35,000	40 B 6
route), South America	90 H 3	a)	61 K 5	Sacramento, Ill.	64 F 3
Saaz, Austria, '90, 13,234.	102 K 8	Sables-Lake des, Quebec	61 K 5	Sacramento, Ky., 297	64 H 4
Saba, Arabia (see Mareb)	102 K 8	Sables-d'Olonne, Lea, France,	80 C 6	Sacramento, Mex., a100	29 C 3
Saba (island; Dn.), West In-	68 1/2 F 6	'91, 11,557	80 C 6	Sacramento, Pa., a200	55 K 5
dies, '95, 2,065	68 1/2 F 6	Sabia Mountain, Russia	96 L 3	Sacramento R., Cal.	56 C 3
Saba Bank, West Indies	68 1/2 F 6	Saboe Bay, Sautra Cruz Islands.	117 J 7	Sacré-Coeur de Marie, Quebec,	61 M 6
Sabac, Servia (on travel map)...	74 O 6	Sabodrina, Brazil	71 J 5	est. 850	25 B 5
Sabadell, Spain, '87, 19,645.	83 O 3	Sabogy, Rio (river), Brazil	71 K 5	Sacred Heart, Minn., a.c.'95,	48 J 4
Sabacl, N. Y.	12 O 4	Sabola, Portugal	83 F 3	443	25 B 5
Sabah, East India Islands (see	116 E 3	Sabar (river), Portugal	83 F 3	Sacred Heart, Okla.	48 J 4
British North Borneo)	105 N 15	Sabat Island, Va.	34 F 5	Sacred Mountain, Italy (see	92 E 10
Sabah, Straits Settlements	90 O 1	Sabang, Miss., a100	43 F 3	Monte Sacro)	65 K 8
Sabal, Hagini, Greece	101 G 5	Sabow, Gross, Germany	85 E 21	Sacri-ficio (island; Oaxaca),	65 K 8
Sabakha Lake, Turkey in Asia.	112 Q 11	Saboyana (island), Sokotra.	102 N 9	Mexico	65 K 8
Sabaki, Africa	112 Q 11	Sabra, Mont.	49 K 3	Sacri-ficio (island; Veracruz),	65 K 1
Sabaki (river), Africa	112 Q 11	Sabre (river), Russia	96 M 2	Mexico	65 K 1
Sabalay Bank, Philippine Is-	118 B 4	Sabres, France	81 E 8	Sacripante, Mount, Philippine	118 F 7
lands	68 L 4	Sabrevola, Quebec	61 H 8	Islands	92 E 10
Sabalao, Porto Rico	68 L 4	Sabrieva Land, Antarctic Region	2 H 9	Sacro, Monte (Mt.), Italy	98 A 6
Sabana, La, Argentina	68 C 7	Sabruma, Africa	112 P 13	Sad, Montenegro	102 J 8
Sabana, Cuba	68 C 7	Sabtan Island, Philippine Is-	118 D 1	Sada, Turkey in Asia	101 G 5
Sabana, Mount, Haiti.	66 H 5	lands, Egypt	110 P 5	Sada, Turkey in Asia	101 H 2
Sabana (Cortez Yoro), Honduras	66 L 4	Sabula, In., a.c.'95, 933	28 N 3	Sadag, Turkey in Asia	101 H 2
Sabana (District of Mosquita),	66 L 4	Sabula, Mo., a100	31 L 10	Sadaggra, Austria, '90, 4,816.	89 S 3
Honduras	66 L 4	Sabula, Pa.	16 E 4	Sadag River, Celebes	116 E 5
Sabana de la Mar, Santo Dum-	68 F 6	Sabusire, Africa	111 D 7	Sadat, Kila, Afghanistan	103 L 4
ingo	68 F 6	Sac (Co.), Ia., a.c.'95, 18,868.	28 C 3	Sadan, Africa	110 L 8
Sabana del Palmar, Porto Rico,	68 F 3	Sacaba, Bolivia	70 D 7	Saddeek, Germany	87 F 32
parish, '87, 6,623	68 E 2	Sacallos, Rio (river), Nicaragua	66 F 4	Saddle, Scotland	78 E 8
Sabana Grande, Cuba	66 J 6	Sacapa, Guatemala (see Zacapa)	66 F 4	Saddleback (Mt.), England.	76 G 3
Sabana Grande, Honduras	66 J 6	Sacapultas, Guatemala, '92, est.	5,589	Saddleback Mt., Me.	6 C 6
Sabanagrande, Porto Rico, par-	68 1/2 C 3	Sacate, Honduras	66 D 4	Saddleback Mt., Me.	39 N 13
ish, '87, 9,580	68 1/2 D 2	Sacatepquez (department), Gua-	66 D 4	Saddle Butte, Mont.	49 G 1
Sábana-Hoyoa, Porto Rico	68 1/2 D 2	temala, '93, 42,713	66 E 5	Saddle Butte, S. Dak.	27 D 1
Sabanalarga, Colombia, est.	70 C 1	Sacaton, Ariz.	55 C 5	Saddle Crater, Ascension Island	109 C 2
7,025	68 E 6	Sacacomil, Lake, Quebec	61 H 6	Saddle Creek, S. Dak.	27 H 3
Sabana Puerto, Santo Domingo.	68 B 4	Sacca Pellazza (inlet), Italy.	93 M 5	Saddle Group (islands), China.	107 1/2 J 7
Sábana Yeguas, Porto Rico.	68 D 5	Saccha, Solima, Italy	92 K 3	Saddle Island, New Hebrides	117 J 7
Sabaneta, Santo Domingo	68 D 5	Sacchoma, Slam	106 G 7	Saddle Lake (place), Canada.	63 J 3
Sabaneta, Point, Santo Domingo	68 F 4	Sacchi, British India	104 C 1	Saddle Mt., Miss.	8 B 2
Sabanetas, Porto Rico	68 D 4	Sacchi, British India	104 C 1	Saddle Mt., Oreg.	52 D 3
Sabang, Dutch East India.	116 C 5	Sacchi, British India	104 C 1	Saddle Mt., Wyo.	50 K 5
Sabanilla, Colombia	70 B 1	Sacchi, British India	104 C 1	Saddle Mts., Wash.	51 F 3
Sabanilla (Matanzas), Cuba, '87,	68 D 2	Sacchi, British India	104 C 1	Saddle Peak, Cal.	57 E 7
8,817	68 D 2	Sacchi, British India	104 C 1	Saddle R., N. J.	14 H 1
Sabanilla, Punta de (point),	68 D 1	Sacchi, British India	104 C 1	Saddle River, N. J., a.c.'95, 396	14 H 1
Cuba	68 F 2	Sacchi, British India	104 C 1	Sadda Mills, Conn.	10 F 2
Sabanilla, Porto Rico	68 B 2	Sacchi, British India	104 C 1	Sadde, French Indo-China	106 G 9
Sabarã, Brazil, a8,000.	71 J 7	Sacchi, British India	104 C 1	Saddle Island, New Hebrides	117 J 7
Sabarãmamauwa Province, Cey-	105 H 16	Sacchi, British India	104 C 1	Saddle Lake (place), Canada.	63 J 3
lon, '91, 258,005	6 C 7	Sacchi, British India	104 C 1	Saddle Mt., Miss.	8 B 2
Sabatua, Me.	118 C 6	Sacchi, British India	104 C 1	Saddle Mt., Oreg.	52 D 3
Sabay (island), Philippine Is-	118 C 6	Sacchi, British India	104 C 1	Saddle Mt., Wyo.	50 K 5
lands	70 D 7	Sacchi, British India	104 C 1	Saddle Mts., Wash.	51 F 3
Sabaya, Cerro Tata (Mt.), Bo-	70 D 7	Sacchi, British India	104 C 1	Saddle Peak, Cal.	57 E 7
livia	70 D 7	Sacchi, British India	104 C 1	Saddle R., N. J.	14 H 1
		Sacchi, British India	104 C 1	Saddle River, N. J., a.c.'95, 396	14 H 1
		Sacchi, British India	104 C 1	Sadda Mills, Conn.	10 F 2
		Sacchi, British India	104 C 1	Sadde, French Indo-China	106 G 9
		Sacchi, British India	104 C 1	Saddle Island, New Hebrides	117 J 7
		Sacchi, British India	104 C 1	Saddle Lake (place), Canada.	63 J 3
		Sacchi, British India	104 C 1	Saddle Mt., Miss.	8 B 2
		Sacchi, British India	104 C 1	Saddle Mt., Oreg.	52 D 3
		Sacchi, British India	104 C 1	Saddle Mt., Wyo.	50 K 5
		Sacchi, British India	104 C 1	Saddle Mts., Wash.	51 F 3
		Sacchi, British India	104 C 1	Saddle Peak, Cal.	57 E 7
		Sacchi, British India	104 C 1	Saddle R., N. J.	14 H 1
		Sacchi, British India	104 C 1	Saddle River, N. J., a.c.'95, 396	14 H 1
		Sacchi, British India	104 C 1	Sadda Mills, Conn.	10 F 2
		Sacchi, British India	104 C 1	Sadde, French Indo-China	106 G 9
		Sacchi, British India	104 C 1	Saddle Island, New Hebrides	117 J 7
		Sacchi, British India	104 C 1	Saddle Lake (place), Canada.	63 J 3
		Sacchi, British India	104 C 1	Saddle Mt., Miss.	8 B 2
		Sacchi, British India	104 C 1	Saddle Mt., Oreg.	52 D 3
		Sacchi, British India	104 C 1	Saddle Mt., Wyo.	50 K 5
		Sacchi, British India	104 C 1	Saddle Mts., Wash.	51 F 3
		Sacchi, British India	104 C 1	Saddle Peak, Cal.	57 E 7
		Sacchi, British India	104 C 1	Saddle R., N. J.	14 H 1
		Sacchi, British India	104 C 1	Saddle River, N. J., a.c.'95, 396	14 H 1
		Sacchi, British India	104 C 1	Sadda Mills, Conn.	10 F 2
		Sacchi, British India	104 C 1	Sadde, French Indo-China	106 G 9
		Sacchi, British India	104 C 1	Saddle Island, New Hebrides	117 J 7
		Sacchi, British India	104 C 1	Saddle Lake (place), Canada.	63 J 3
		Sacchi, British India	104 C 1	Saddle Mt., Miss.	8 B 2
		Sacchi, British India	104 C 1	Saddle Mt., Oreg.	52 D 3
		Sacchi, British India	104 C 1	Saddle Mt., Wyo.	50 K 5
		Sacchi, British India	104 C 1	Saddle Mts., Wash.	51 F 3
		Sacchi, British India	104 C 1	Saddle Peak, Cal.	57 E 7
		Sacchi, British India	104 C 1	Saddle R., N. J.	14 H 1
		Sacchi, British India	104 C 1	Saddle River, N. J., a.c.'95, 396	14 H 1
		Sacchi, British India	104 C 1	Sadda Mills, Conn.	10 F 2
		Sacchi, British India	104 C 1	Sadde, French Indo-China	106 G 9
		Sacchi, British India	104 C 1	Saddle Island, New Hebrides	117 J 7
		Sacchi, British India	104 C 1	Saddle Lake (place), Canada.	63 J 3
		Sacchi, British India	104 C 1	Saddle Mt., Miss.	8 B 2
		Sacchi, British India	104 C 1	Saddle Mt., Oreg.	52 D 3
		Sacchi, British India	104 C 1	Saddle Mt., Wyo.	50 K 5
		Sacchi, British India	104 C 1	Saddle Mts., Wash.	51 F 3
		Sacchi, British India	104 C 1	Saddle Peak, Cal.	57 E 7
		Sacchi, British India	104 C 1	Saddle R., N. J.	14 H 1
		Sacchi, British India	104 C 1	Saddle River, N. J., a.c.'95, 396	14 H 1
		Sacchi, British India	104 C 1	Sadda Mills, Conn.	10 F 2
		Sacchi, British India	104 C 1	Sadde, French Indo-China	106 G 9
		Sacchi, British India	104 C 1	Saddle Island, New Hebrides	117 J 7
		Sacchi, British India	104 C 1	Saddle Lake (place), Canada.	63 J 3
		Sacchi			

Saginaw (c.h.), Mich., '90, 46- 322; '97, a90,175	23 N 11	Saginaw, Mo.	51 D 10	Saginaw, Tex.	46 K 5	Saginaw Bay, Mich.	23 O 10	Saginaw R., Mich.	23 O 10	Saghirin Mountains, Persia	103 G 1	Saglek Bay, Labrador	59 S 5	Sagne, La, Switzerland, '88, 875	91 C 8	Sago, O., a200	17 G 4	Sago, Va.	34 D 7	Sago, W. Va.	35 F 3	Sagoda, Africa	110 Q 7	Sagola, Mich., a300	22 E 5	Sagole, Wis., a100	24 K 6	Sagone, Pa.	15 J 5	Sagone, Golfe de (gulf), France	81 L 11	Sagone Bay, France	81 L 11	Sagor, Austria	90 K 11	Sagori (district), Turkey in Eu- rope	98 C 9	Sagory, Russia	97 D 3	Sagova, Turkey in Europe	98 E 7	Sagres, Portugal	53 D 8	Sagua, Rio (river; Santa Clara), (uba)	68 E 2	Sagun, Rio (river; Santiago de Cuba), Cuba	68 K 4	Saguache (Co.), Col., 3,313	53 E 6	Saguache (c.h.), Col., 660	53 F 6	Saguache Mts., Col.	53 E 6	Saguache R., Col.	53 F 6	Sagna de Tânamo, Cuba, '87, 5,476	68 K 4	Sagna la Grande, Cuba, '87, 18- 830	68 E 2	Saguenay (county), Quebec, '91, 9,555	61 P 1	Saguenay River, Quebec	61 O 2	Saguk, Africa	110 R 9	Saguntum, Spain (see Murvie- dro)	83 M 5	Sagzy (river), Central Asia	96 K 6	Sagzlabad, Persia	103 C 3	Sahagna, Spain	83 G 2	Sahaka, Madagascar	112 T 14	Sahala, Mount, Africa	110 Q 9	Sahara (desert), Africa	111 F 5	Sabarapur, British India, '91, 63,194	104 F 5	Sahatwar, British India, '91, 11,519	104 J 7	Sahelgaaj, British India, '91, 11,297	104 L 7	Sahel, Es, Morocco	111 F 2	Sahend (Mt.), Persia	103 E 2	Sahibzadah, Afghanistan	103 L 6	Sahib, Africa	110 O 7	Sabsawan, British India, '91, 15,601	104 G 5	Sabuotipa, Mexico	64 C 3	Sabunayo, Mexico, '91, 10,576	65 D 3	Sahug River, Philippine Is- lands	118 F 9	Sahwa, Arabia	102 L 8	Sahy, Brazil	72 H 9	Sai, British India	105 P 13	Sai, Mong, French Indo-China	106 F 4	Sala, Africa	110 N 7	Saladub, Afghanistan	103 L 6	Salah, Arabia	102 J 3	Salah Island, New Guinea (British)	116 G 3	Salaça, Brazil	72 G 10	Said, Port, Egypt, '97, 35,000	110 P 3	Said, Wady Abu, Turkey in Asia	102 C 7	Saida, Algeria, '91, 3,532	111 G 2	Saida, Turkey in Asia (see Si- do)	102 C 5	Saida, Abu, Africa	110 L 3	Saida, Ain, Turkey in Asia	101 L 7	Saidabad, Afghanistan	103 N 4	Saidabad, Persia, a8,000	103 F 6	Saidan, Afghanistan	103 M 5	Saidib, Abu, Turkey in Asia	101 H 5	Saidib, Sell es (stream), Turkey in Asia	102 D 9	Saidi, Persia	102 H 3	Saidi Point, Africa	112 Q 12	Said, Deh-i, Persia	103 G 5	Saidnitz, Austria	90 G 10	Saifu, Afghanistan	103 M 5	Saighan, Afghanistan	103 M 3	Saigon-Glegier, Switzerland, '88, 601	91 D 3	Saigues, France	81 H 7	Saigo, Japan	108 F 5	Saigon (with suburbs), French Indo-China, '91, a80,000	106 H 9	Saifibeh, Es, Egypt	110 T 4	Saifu, Africa	110 Q 9	Saifko, Japan (see Klotu)	108 G 6	Saif-ki-wan, Hongkong	107 D 6	Saif Ku, Siam	106 E 6	Saifana, British India	104 E 8	Saiflans, France	81 L 8	Saifors Bay, Australia	115 J 1	Saifors Creek, Va.	34 G 6	Saifors Springs, Ill., a300	21 J 8	Saif Rock, Oceania (see Eu- phrosyne)	114 F 2	Saifu, Lake, Russia	97 G 1	Saifuto, Mexico	64 G 6	Saifuzet, France (on travel map)	74 F 5	Saifuzib, Africa	112 M 2	Saifu Kaleb (district), Persia	103 B 2	Saifus (Albania), France	82 H 1	Saifuz (Somme), France	82 E 1	Saint.—For names beginning with this prefix, and not found below, see: For German names, Sankt; for Spanish and Italian, San, Sant, Santa and Santo; for Portuguese, São; for Dutch, Sant; for Hungarian, Szent; and for Greek, Hagios.		Saint Abba Head, Scotland	78 M 8	Saint Adolphe de Howard, Que- bec	61 F 7	Saint Adrien, Quebec	61 L 7	Saint-Affrique, France, '91, 7,223	81 H 9	Saint Agapit de Beauvoirage, Quebec, est.862	61 M 5	Saint Agatha, Me.	6 G 1	Saint Agathe, Manitoba	63 M 4	Saint-Agnant, France	81 E 7	Saint Agnes, England	75 B 13	Saint Agnes (Island), England	75 B 15	Saint Agnes Head, England	75 B 13	Saint-Agrève, France	81 K 7	Saint-Aignan (Loiret), France	82 E 5	Saint-Aignan (Loir-et-Cher), France, '91, 3,301	82 C 6	Saint-Aignan (Sarthe), France	82 A 4	Saint-Alimé, Quebec	61 J 7	Saint Alban, Quebec	61 K 5	Saint Alban, England, '91, 12- 895	77 F 4	Saint Albans, England (on travel map)	74 D 3	Saint Albans, Me., town	6 E 6	Saint Albans (c.h.), Vt., town, 7,771	7 B 3	Saint Albas, W. Va., a1,500	35 C 4	Saint Albas Bay, Vt., a300	7 B 3	Saint Albas Head, England	75 H 12	Saint Albans Hill, Vt.	7 C 3	Saint Albert, Canada, est.1,500	63 H 3	Saint Albert, Quebec, est.550	61 K 6	Saint Aldehema Head, England (see Saint Albas Head)	75 H 12	Saint Alessadro (Island), Jap- an	108 P 8	Saint Alexander, Quebec, par- ish, '91, 2,101	61 H 8	Saint Alexandre, Quebec	61 P 3	Saint Alexis des Monts, Quebec	61 H 5	Saint Alphonse, Quebec	61 E 3	Saint Alphonse de Rodrigues, Quebec, est.900	61 G 6	Saint-Amand, Mont, Belgium, '90, 10,836	84 C 6	Saint-Amand (Loir-et-Cher), France	82 C 5	Saint-Amand, France (see Saint Amand-Moutroad)	80 H 6	Saint-Amand-en-Puisaye, France	82 G 5	Saint-Amand-les-Eaux, France, town, '91, 8,703; commune, 12,043	80 J 2	Saint-Amand-Moutroad, France, '91, 8,673	80 H 6	Saint-Amand-Moutroad, France (on travel map)	74 E 5	Saint-Amaas (Aveyron), France	81 H 8	Saint-Amaas (Lozère), France	81 J 8	Saint-Amaas-Soult, France	81 H 9	Saint Amant, La.	45 H 6	Saint-Amant-de-Boixe, France	81 F 7	Saint-Ambroix, France	81 K 8	Saint Amédée, Quebec	61 E 7	Saint-Amour, France	80 L 6	Saint Ana, Cuba	68 K 1	Saint Anaclet, Quebec	61 S 2	Saint-André, France	81 K 8	Saint-André, France	81 E 11	Saint-André, France	82 C 3	Saint-André, Cape, Madagascar (see Cape Saint Andrew)	112 S 14	Saint André, Quebec	61 P 3	Saint André, Réunion Island	109 L 7	Saint Andrea (Island), Austria	89 G 8	Saint Andrea, Cape, Cyprus	101 F 5	Saint André Avella, Quebec	61 E 7	Saint-André-de-Cubzac, France	81 E 8	Saint-André-de-Valborgue, France	81 J 8	Saint André Station, Quebec	61 P 3	Saint Andrew, Cape, Madagas- car	112 S 14	Saint Andrew, N. Y., a350	11 O 8	Saint Andrew, New Zealand	117 D 8	Saint Andrew, N. Dak.	26 G 1	Saint Andrew (parish; Barba- dos), West Indies	68½ D 11	Saint Andrew (parish; Domini- ca), West Indies	68½ B 11	Saint Andrew Island, Arctic Re- gion	3 G 1	Saint Andrews, New Brunswick, '91, 1,778	62 B 4	Saint Andrews, Prince Edward Island	62 G 3	Saint Andrews (town), Scot- land, '91, 6,853	78 L 7	Saint Andrews, Wash.	51 F 2	Saint Andrews Bay, Fla.	39 E 2	Saint Andrews Bay, Fla., a300	39 E 2	Saint Andrews Bay, W. Arm of, Fla.	39 E 2	Saint Andrews Bay, Scotland	78 L 7	Saint Andrews East, Quebec	61 F 7	Saint Andrews Island, Colombia	66 O 7	Saint Andrews Islands, East In- dian Islands (see Sonsorol)	116 H 3	Saint Andrews Sound, Fla.	39 E 2	Saint Andrews Sound, Ga.	38 J 9	Saint Andrews Sta., N. Dak.	26 G 1	Saint Anicet, Quebec	61 F 8	Saint Ann, Canada	63 H 3	Saint Anna, Minn.	25 C 4	Saint Anna, Wis., a300	24 K 7	Saint Anne, Channel Islands	75 H 14	Saint Anne, Ill., 718	20 K 3	Saint Anne de la Pointe, Que- bec	61 P 4	Saint Anne des Monts, Quebec	61 G 3	Saint Anne's Church (Jerusa- lem), Palestine	102 B 2	Saint Anan, Mo.	31 H 9	Saint Ann's, Ireland	79 J 8	Saint Anna, Miss.	43 E 5	Saint Anna, Nova Scotia	62 J 3	Saint Ann's Bay, Jamaica, '91, 1,615	68 H 6	Saint Anns Bay, Nova Scotia	62 J 3	Saint Anns Head, Wales	75 B 10	Saint Anselme, Quebec	61 N 5	Saint Ansgar, Ia., a.c.'95, 747	28 G 1	Saint Anthony (c.h.), Idaho, a300	50 H 6	Saint Anthony, Ind., a150	19 C 8	Saint Anthony, Ia., a200	28 G 3	Saint Anthony, Falls of, Minn.	25 E 5	Saint-Antoine, France	82 B 6	Saint Antoine, Quebec, '91, 1,670	61 H 7	Saint Antoine de Tilly, Quebec, est.1,500	61 M 5	Saint-Antonia, France	81 G 8	Saint-Antonia, Quebec	61 Q 3	Saint Antonio (Island), Cape Verde Islands, est.21,650	109 B 1	Saint Antonio River, Africa	112 R 14	Saint Apollinaire, Quebec	61 L 5	Saint Armand Station, Quebec	61 J 8	Saint-Araout (Loir-et-Cher), France	82 B 5	Saint-Arnauld (Seine-et-Oise), France	82 D 3	Saint Arsène, Quebec	61 Q 3	Saint Asaph, Wales	76 E 6	Saint Assip Je., Va.	33 B 5	Saint-Astier, France	81 F 7	Saint-Auban, France	81 M 9	Saint Aubert, Quebec	61 O 4	Saint Aubin, Channel Islands	75 H 15	Saint-Aubin (Indre-et-Loire), France	82 A 5	Saint-Aubin (Meuse), France	82 L 3	Saint-Aubio (Seine-Inférieure), France	82 C 1	Saint-Aubia, Switzerland, '88, 611	91 C 4	Saint-Aubin-du-Cormier, France	80 D 4	Saint Augusta, Minn.	25 C 4	Saint Augustin (Portneuf), Que- bec	61 M 5	Saint Augustin (Two Mountains), Quebec	61 G 7	Saint Augustin Bay, Madagas- car	112 R 15	Saint Augustine, Cape, Alaska	58 W 9	Saint Augustine (c.h.), Fla., a.c. '95, 4,151	39 O 3	Saint Augustia, Fla. (local map)	39 J 8	Saint Augustine, Ill., 255	20 D 4	Saint Augustine, Pa., a100	16 E 5	Saint Augustine Cr., Ga.	38 H 1	Saint Augustine Inlet, Fla.	39 O 3	Saint Augustine Island, Elice Islands (see Nanomea)	117 O 3	Saint Augustino (Island), Japan	108 P 8	Saint Augustino (Island), Ocean- ica	114 F 2	Saint-Aulay, France	81 F 7	Saint-Auads, France	81 D 11	Saint Austell, England, '91, town, 3,477; parish, 11,377	75 C 13	Saint-Ay, France	82 D 5	Saint Barbe Islands, Newfound- land	62 J 5	Saint Barabé (Hyacinthe), Que- bec	61 H 7	Saint Barabé (Saint Maurice), Quebec	61 J 6	Saint Barthémi, Quebec	61 H 6	Saint-Barthéomy, France	81 F 12	Saint Barthélemy (Island), West Indies (see Saint Bar- tholomew)	68½ G 6	Saint Bartholomew (river), Af- rica	111 H 10	Saint Bartholomew Church (Barbados), West Indies	68½ E 13	Saint Bartholomew Island (Fr.), West Indies	68½ G 6	Saint Basili, Upper, New Braun- swick	62 A 2	Saint Basile, Quebec	61 L 5	Saint Bathans, Scotland	78 M 8	Saint-Béat, France	81 F 10	Saint Bees, England	76 E 4	Saint Bees Head, England	76 E 3	Saint Benedict, Kan.	32 F 2	Saint Benoit, Quebec	61 F 7	Saint Benoit, Réunion Island	109 L 7	Saint-Benoit-du-Sault, France	80 G 6	Saint-Benoit-sur-Loire, France	82 E 5	Saint-Bernard, Little (pass), France	81 N 7	Saint Bernard (Co.), La., 4,326	45 K 7	Saint Bernard (c.h.), La., a250	45 K 7	Saint Bernard, La. (on local map)	45 N 3	Saint Bernard, Neb.	29 G 2	Salat Bernard, O., 1,779	18 C 8	Saint-Bernard, Great (pass), Switzerland	91 D 7	Saint Bernard Bay, La.	45 F 7	Saint Bernard de Dorchester, Quebec, a600	61 M 5	Salut Bernice, Ind., a150	19 B 5	Saint-Bertraud-de-Cominges, France	81 F 10	Saint-Bethleu, Tenn., a200	41 G 1	Saint-Blaise, Switzerland, '88, 1,354	91 D 3	Saintblaise, Tenn.	41 H 2	Saint Blazie, Cape, Cape Colony	113 F 8	Saint Blazey, England	75 C 13	Saint Blaudine, Quebec	61 S 2	Saint-Blin, France	82 L 4	Salat-Bomer, France	80 E 4	Saint Bonaventure, Quebec	61 J 7	Salat Bonfave, Manitoba, '91, 1,563	63 M 4	Saint-Boanet, France	81 M 8	Saint-Boanet-de-Joux, France	80 K 6	Salat-Bonnet-le-Château, France	81 J 7	Saint Boswells (village), Scot- land, '91, 564	78 L 8	Saint Brandon Islands, Africa	109 M 6	Saint Brés, France	81 D 11	Saint Breward, England	75 C 12	Saint Brilvels, England	75 G 10	Saint Brides Bay, Wales	75 B 10	Saint Bridget, Kan.	32 F 2	Saint-Brleuc, France, '91, 19- 948	80 C 4	Saint-Brieuc, France (on travel map)	74 C 4	Saint-Brleuc, Bale de (bay), France	80 C 4	Saint-Bris, France	82 H 5	Saint Bruan, Quebec	61 H 7	Saint-Calais, France, '91, 3,613	82 B 5	Saint Camille, Quebec, '91 939	61 L 7	Saint Cannat, France	81 F 11	Saint Canute, Quebec	61 G 7	Saint Cassien des Caps, Quebec	61 N 4	Saint Catharine, Ma., a100	30 G 5	Saint Catherine, Mount (Grea- nda), West Indies	68½ H 11	Saint-Catherines, Ontario, '91, 9,170	60 F 4	Saint-Catherines, Quebec	61 L 5	Saint-Catherines Bend, Miss.	43 A 8	Saint-Catherines Cr., Miss.	43 B 7	Saint-Catherines I., Ga.	38 J 8	Saint-Catherine's Island, Brazil (see Santa Catharina)	72 H 9	Saint-Catherines Point, England	75 K 12	Saint-Catherines Sound, Ga.	38 J 8	Saint Celestin, Quebec, a600	61 K 6	Saint-Céré, France	81 H 8	Saint-Cergue, Switzerland, '88, 248	91 A 5	Saint-Cernin, France	81 H 7	Saint Césaire, Quebec, '91, 1,021	61 H 8	Saint-Cézaire, France	81 D 11	Saint-Chamns, France, '91, 2- 319	81 F 11	Saint-Chamond, France, '91, 14,963	81 K 7	Saint-Chaptes, France	81 E 10	Saint Charles, Ark., 128	44 K 6	Saint Charles, Ga., a100	38 B 5	Saint Charles, Idaho, a350	60 H 7	Saint Charles, Ill., 1,690	20 J 2	Saint Charles, Ia., s.c.'95, 423	28 F 5	Saint Charles, Ky., 449	40 A 6	Saint Charles (Co.), La., 7,737	45 J 7	Saint Charles, Mich., a725	23 N 11	Saint Charles, Minn., s.c.'95	25 E 6	Saint Charles (Co.), Mo., 22,077	30 L 7	Saint Charles (c.h.), Mo., 6,161	30 L 7	Saint Charles, Neb.	29 H 2	Saint Charles, Quebec	61 N 5	Saint Charles Cr., Col.	53 J 6	Saint Charles I., Mo.	30 H 2	Saint-Charles River, Quebec	61 F 6	Saint-Chély-d'Apcher, France	81 J 8	Saint-Chéron, France	82 E 3	Saint-Chiblan, France, '91, 3,424	81 B 12	Saint-Christophe, France	82 D 6	Saint-Christopher (Island; Br.), West Indies, '91, 30,876	68½ G 6	Saint Chrysostome, Quebec, a530	61 G 8	Saint-Clers-la-Lande, France	81 E 7	Saint Clair (Co.), Ala., 17,353	42 E 3	Saint Clair, Ga.	38 G 5	Saint Clair (Co.), Ill., 66,571	21 E 9	Saint Clair, La.	45 M 4	Saint Clair, Mich., 2,353	23 Q 12	Saint Clair (Co.), Mich., 52,105	23 Q 11	Saint Clair, L., Mich.	23 Q 13	Saint Clair, Mich. (on local map)	23 Q 6	Saint Clair, Minn., a200	25 D 5	Saint Clair, Mo., 208	31 K 8	Saint Clair (Co.), Mo., 16,747	31 E 8	Saint Clair, Neb.	29 G 2	Saint Clair, Nev.	54 D 3	Saint Clair, O., a125	17 J 3	Saint Clair, Pa., 3,680	15 K 5	Saint Clair, Tenn., 356	41 P 2	Saint Clair, U. S.	5 K 2	Saint Clair (Island), New Heb- rides Islands	117 J 8	Saint Clair R., Mich. (local map)	23 Q 6	Saint Clair Springs, Mich., a125	23 Q 12
--	---------	--------------	---------	---------------	--------	--------------------	---------	-------------------	---------	----------------------------	---------	----------------------	--------	-------------------------------------	--------	----------------	--------	-----------	--------	--------------	--------	----------------	---------	---------------------	--------	--------------------	--------	-------------	--------	---------------------------------	---------	--------------------	---------	----------------	---------	--	--------	----------------	--------	--------------------------	--------	------------------	--------	---	--------	---	--------	-----------------------------	--------	----------------------------	--------	---------------------	--------	-------------------	--------	--------------------------------------	--------	--	--------	--	--------	------------------------	--------	---------------	---------	--------------------------------------	--------	-----------------------------	--------	-------------------	---------	----------------	--------	--------------------	----------	-----------------------	---------	-------------------------	---------	--	---------	---	---------	--	---------	--------------------	---------	----------------------	---------	-------------------------	---------	---------------	---------	---	---------	-------------------	--------	-------------------------------	--------	--------------------------------------	---------	---------------	---------	--------------	--------	--------------------	----------	------------------------------	---------	--------------	---------	----------------------	---------	---------------	---------	---------------------------------------	---------	----------------	---------	--------------------------------	---------	-----------------------------------	---------	----------------------------	---------	---------------------------------------	---------	--------------------	---------	----------------------------	---------	-----------------------	---------	--------------------------	---------	---------------------	---------	-----------------------------	---------	---	---------	---------------	---------	---------------------	----------	---------------------	---------	-------------------	---------	--------------------	---------	----------------------	---------	--	--------	-----------------	--------	--------------	---------	---	---------	---------------------	---------	---------------	---------	---------------------------	---------	-----------------------	---------	---------------	---------	------------------------	---------	------------------	--------	------------------------	---------	--------------------	--------	-----------------------------	--------	--	---------	---------------------	--------	-----------------	--------	-------------------------------------	--------	------------------	---------	--------------------------------	---------	--------------------------	--------	------------------------	--------	---	--	---------------------------	--------	--------------------------------------	--------	----------------------	--------	------------------------------------	--------	---	--------	-------------------	-------	------------------------	--------	----------------------	--------	----------------------	---------	-------------------------------	---------	---------------------------	---------	----------------------	--------	-------------------------------	--------	--	--------	-------------------------------	--------	---------------------	--------	---------------------	--------	---------------------------------------	--------	--	--------	-------------------------	-------	--	-------	-----------------------------	--------	----------------------------	-------	---------------------------	---------	------------------------	-------	---------------------------------	--------	-------------------------------	--------	--	---------	--------------------------------------	---------	--	--------	-------------------------	--------	--------------------------------	--------	------------------------	--------	---	--------	--	--------	---------------------------------------	--------	---	--------	-----------------------------------	--------	---	--------	---	--------	---	--------	-------------------------------	--------	------------------------------	--------	---------------------------	--------	------------------	--------	------------------------------	--------	-----------------------	--------	----------------------	--------	---------------------	--------	-----------------	--------	-----------------------	--------	---------------------	--------	---------------------	---------	---------------------	--------	--	----------	---------------------	--------	-----------------------------	---------	--------------------------------	--------	----------------------------	---------	----------------------------	--------	-------------------------------	--------	-------------------------------------	--------	-----------------------------	--------	-------------------------------------	----------	---------------------------	--------	---------------------------	---------	-----------------------	--------	---	----------	---	----------	---	-------	---	--------	--	--------	---	--------	----------------------	--------	-------------------------	--------	-------------------------------	--------	---------------------------------------	--------	-----------------------------	--------	----------------------------	--------	--------------------------------	--------	--	---------	---------------------------	--------	--------------------------	--------	-----------------------------	--------	----------------------	--------	-------------------	--------	-------------------	--------	------------------------	--------	-----------------------------	---------	-----------------------	--------	--------------------------------------	--------	------------------------------	--------	---	---------	-----------------	--------	----------------------	--------	-------------------	--------	-------------------------	--------	---	--------	-----------------------------	--------	------------------------	---------	-----------------------	--------	---------------------------------	--------	--------------------------------------	--------	---------------------------	--------	--------------------------	--------	--------------------------------	--------	-----------------------	--------	-----------------------------------	--------	--	--------	-----------------------	--------	-----------------------	--------	---	---------	-----------------------------	----------	---------------------------	--------	------------------------------	--------	--	--------	--	--------	----------------------	--------	--------------------	--------	----------------------	--------	----------------------	--------	---------------------	--------	----------------------	--------	------------------------------	---------	---	--------	-----------------------------	--------	---	--------	---------------------------------------	--------	--------------------------------	--------	----------------------	--------	--	--------	---	--------	-------------------------------------	----------	-------------------------------	--------	--	--------	-------------------------------------	--------	----------------------------	--------	----------------------------	--------	--------------------------	--------	-----------------------------	--------	--	---------	---------------------------------	---------	---	---------	---------------------	--------	---------------------	---------	---	---------	------------------	--------	--	--------	---------------------------------------	--------	---	--------	------------------------	--------	-------------------------	---------	--	---------	--	----------	---	----------	--	---------	--	--------	----------------------	--------	-------------------------	--------	--------------------	---------	---------------------	--------	--------------------------	--------	----------------------	--------	----------------------	--------	------------------------------	---------	-------------------------------	--------	--------------------------------	--------	---	--------	---------------------------------	--------	---------------------------------	--------	--------------------------------------	--------	---------------------	--------	--------------------------	--------	---	--------	------------------------	--------	--	--------	---------------------------	--------	---------------------------------------	---------	----------------------------	--------	--	--------	--------------------	--------	---------------------------------	---------	-----------------------	---------	------------------------	--------	--------------------	--------	---------------------	--------	---------------------------	--------	--	--------	----------------------	--------	------------------------------	--------	------------------------------------	--------	---	--------	-------------------------------	---------	--------------------	---------	------------------------	---------	-------------------------	---------	-------------------------	---------	---------------------	--------	---------------------------------------	--------	---	--------	--	--------	--------------------	--------	---------------------	--------	----------------------------------	--------	--------------------------------	--------	----------------------	---------	----------------------	--------	--------------------------------	--------	----------------------------	--------	--	----------	--	--------	--------------------------	--------	------------------------------	--------	-----------------------------	--------	--------------------------	--------	---	--------	---------------------------------	---------	-----------------------------	--------	------------------------------	--------	--------------------	--------	--	--------	----------------------	--------	-----------------------------------	--------	-----------------------	---------	--------------------------------------	---------	---------------------------------------	--------	-----------------------	---------	--------------------------	--------	--------------------------	--------	----------------------------	--------	----------------------------	--------	----------------------------------	--------	-------------------------	--------	---------------------------------	--------	----------------------------	---------	-------------------------------	--------	----------------------------------	--------	----------------------------------	--------	---------------------	--------	-----------------------	--------	-------------------------	--------	-----------------------	--------	-----------------------------	--------	------------------------------	--------	----------------------	--------	-----------------------------------	---------	--------------------------	--------	--	---------	------------------------------------	--------	------------------------------	--------	---------------------------------	--------	------------------	--------	---------------------------------	--------	------------------	--------	---------------------------	---------	----------------------------------	---------	------------------------	---------	--------------------------------------	--------	--------------------------	--------	-----------------------	--------	--------------------------------	--------	-------------------	--------	-------------------	--------	-----------------------	--------	-------------------------	--------	-------------------------	--------	--------------------	-------	---	---------	--------------------------------------	--------	----------------------------------	---------

Saint Clairsville (c.h.), O., 1,191	17 H 4	Sainte Anne (Martinique), West Indies	68½ E 10	Saintes, France, '91 18,401	81 E 7	Saint Francois du Lac, Quebec, parish, '91, 2,255	61 J 6
Saint Clairsville, Pa., 134	16 E 6	Sainte Anne de Beaupré, Quebec	61 M 4	Saintes, France (on travel map)	74 D 6	Saint François Xavier de Brompton, Quebec	61 L 7
Saint-Clair, France	81 F 9	Sainte Anne de la Pérade, Quebec	61 K 5	Saintes, Iles des (islands; Fr.), West Indies	68½ H 8	Saint François Xavier de Viger, Quebec	61 Q 3
Saint-Clara, W. Va., a200	35 E 2	Sainte Anne de Sorel, Quebec	61 H 6	Sainte Scholastique, Quebec, parish, est.1,770	61 F 7	Saint Frédéric Station, Quebec	61 M 6
Saint-Claude, France	81 F 7	Sainte Barbe (island), Dutch East India	116 C 4	Saintes-Marles, Les, France	81 D 12	Saint Gabriel, La., a875	45 G 6
Saint-Claude, France, '91, 9,782	80 L 6	Sainte-Barbe, Germany (see Noisville)	86 O 3	Sainte Sophie de Levrard, Quebec	61 K 6	Saint Gabriel (Hochelaga), Quebec	61 Q 8
Saint-Claude, France (on travel map)	74 G 5	Sainte Baume, Mntagne de la (Mts.), France	81 G 12	Sainte Suzanne, Réunion Island	109 L 7	Saint Gabriel (Portneuf), Quebec	61 L 5
Saint Clears, Wales	75 D 10	Sainte Bénatrix, Quebec, a560	61 G 6	Saint Esprit (Martinique), West Indies	68½ E 9	Saint Gabriel de Braddon, Quebec, a820	61 G 6
Saint Clément, Quebec	61 Q 3	Sainte Brigid, Quebec, est.1,050	61 J 11	Saint-Esprit, France	81 D 9	Saint Gall, Switzerland, '88, 27,390	91 K 2
Saint Clement Bay, Md.	33 J 6	Sainte Catherine, Cape, Africa, 112 J 11	61 H 8	Saint-Esprit, Pout., France	81 K 8	Saint Gall (canton), Switzerland, '88, 228,174; '94, est. 241,055	91 K 3
Saint Clement's Church (Barbados), West Indies	68½ D 11	Sainte Cecilie de Levrard, Quebec, a500	61 K 6	Saint-Esprit, Nova Scotia	62 J 4	Saint Galmier, France, '91, 3,257	81 K 7
Saint Clere, Kan.	32 F 2	Sainte-Christie, France	81 F 9	Saint Esprit Group, Dutch East India	116 C 4	Saint-Gaudens, France, '91, 7,007	81 F 9
Saint Cloud, Col.	53 H 1	Sainte Claire, Quebec	61 N 5	Saint-Esprit Shoal, China, 107½ D 13	61 J 5	Saint-Gaultier, France	80 G 6
Saint Cloud, Fla.	39 O 6	Sainte Clothilde, Quebec	61 K 7	Sainte Thérèse, Quebec	61 J 5	Saint-Gédéon, Quebec	61 L 2
Saint-Cloud, France, '91, 5,660	80 K 2	Sainte-Colombe, France	82 K 5	Sainte Thérèse, Lake, Canada	59 F 4	Saint-Gengoux, France	80 K 6
Saint Cloud (c.h.), Minn., s.c. '95, 9,178	25 C 4	Sainte Croix, Lake, Canada	63 G 1	Sainte Thérèse de Blainville, Quebec	61 G 7	Saint-Genès (-de-Combas), France	81 E 10
Saint-Cloud, Wis., a200	24 K 7	Sainte-Croix, France	81 G 9	Saint-Etienne (Aube), France	82 J 4	Saint-Genès (-de-Malgolres), France	81 D 11
Saint-Colombe, France	81 K 7	Sainte-Croix, Quebec	61 L 5	Saint-Etienne (de-Flacé), France	81 M 8	Saint-Geniez, France, '91, 3,325	81 H 8
Saint Colum, England	75 C 13	Sainte-Croix, Switzerland, '88, 2,909	91 B 4	Saint-Etienne (Loire), France, '96, 136,030	81 K 7	Saint-Genix, France	81 L 7
Saint Columban, Quebec	61 F 6	Sainte Croix, West Indies (see Saint Croix)	68 L 2	Saint-Etienne, France (on travel map)	74 F 6	Saint-Genix, France (on travel map)	74 G 6
Saint Colum Minor, England	75 B 13	Sainte-Croix, West Indies (see Saint Croix)	68 L 2	Saint-Etienne, Switzerland (see Saint Stephan)	91 D 5	Saint-Genis, England	75 C 12
Saint Combs, Scotland, '91, 565	78 N 4	Sainte-Croix, West Indies (see Saint Croix)	68 L 2	Saint-Etienne des Grés, Quebec, a500	61 J 6	Saint-Georges, France	81 L 7
Saint Come, Quebec	61 G 6	Sainte-Croix, West Indies (see Saint Croix)	68 L 2	Saint Etienne du Saguenay, Quebec	61 P 2	Saint George, Gulf of, Argentina	72 D 13
Saint Constant, Quebec	61 G 8	Sainte-Croix, West Indies (see Saint Croix)	68 L 2	Saint-Etienne, Quebec, '91, 960	61 F 7	Saint George, Australia, '91, 116 H 5	115 H 5
Saint Croix, Ind., a100	19 C 8	Sainte-Croix, West Indies (see Saint Croix)	68 L 2	Saint Estache, Quebec, '91, 960	61 F 7	Saint George, Austrailia, '91, 115 J 7	115 J 7
Saint Croix, Me.	6 G 3	Sainte-Croix, West Indies (see Saint Croix)	68 L 2	Saint Estache (island; Du.), West Indies	68½ G 6	Saint George, Bermudas, a2,000	67 P 2
Saint Croix, New Brunswick	62 B 4	Sainte-Croix, West Indies (see Saint Croix)	68 L 2	Saint Etienne (island; Du.), West Indies	68½ G 6	Saint George, Cape, Bismarck Archipelago	116 J 2
Saint Croix (Co.), Wis., s.c.'95, 25,870	24 A 4	Sainte-Croix, West Indies (see Saint Croix)	68 L 2	Saint Etienne (island; Du.), West Indies	68½ G 6	Saint George (island), Bismarck Archipelago	116 H 3
Saint Croix Falls, Wis., s.c.'95, 608	24 A 4	Sainte-Croix, West Indies (see Saint Croix)	68 L 2	Saint Etienne (island; Du.), West Indies	68½ G 6	Saint George, Fort, British India	105 C 1
Saint Croix Island, Cape Colony	113 H 7	Sainte-Croix, West Indies (see Saint Croix)	68 L 2	Saint Etienne (island; Du.), West Indies	68½ G 6	Saint George, Fla.	56 A 1
Saint Croix Island, Danish West Indies, '90, 19,783	68½ E 6	Sainte-Croix, West Indies (see Saint Croix)	68 L 2	Saint Etienne (island; Du.), West Indies	68½ G 6	Saint George, Cape, Fla.	39 G 3
Saint Croix L., Me.	6 G 3	Sainte-Croix, West Indies (see Saint Croix)	68 L 2	Saint Etienne (island; Du.), West Indies	68½ G 6	Saint-George, France	81 B 10
Saint Croix R., Me.	6 J 5	Sainte-Croix, West Indies (see Saint Croix)	68 L 2	Saint Etienne (island; Du.), West Indies	68½ G 6	Saint George, Fort, Greece	99 C 3
Saint Croix R., Minn.	25 E 4	Sainte-Croix, West Indies (see Saint Croix)	68 L 2	Saint Etienne (island; Du.), West Indies	68½ G 6	Saint George, Kan., a100	32 F 2
Saint Croix R., Wis.	24 B 2	Sainte-Croix, West Indies (see Saint Croix)	68 L 2	Saint Etienne (island; Du.), West Indies	68½ G 6	Saint George, Me., town, 2,491	6 E 7
Saint Croix River, New Brunswick	62 B 4	Sainte-Croix, West Indies (see Saint Croix)	68 L 2	Saint Etienne (island; Du.), West Indies	68½ G 6	Saint George, Mo.	31 G 10
Saint Cuthbert, Quebec, a525	61 H 6	Sainte-Croix, West Indies (see Saint Croix)	68 L 2	Saint Etienne (island; Du.), West Indies	68½ G 6	Saint George, New Brunswick, a1,200	62 C 4
Saint Cyprian Bay, Africa	111 B 5	Sainte-Croix, West Indies (see Saint Croix)	68 L 2	Saint Etienne (island; Du.), West Indies	68½ G 6	Saint George, Cape, Newfoundland	62 H 5
Saint-Cyr (Seine-et-Marne), France	82 G 3	Sainte-Croix, West Indies (see Saint Croix)	68 L 2	Saint Etienne (island; Du.), West Indies	68½ G 6	Saint George, River, Newfoundland	62 H 5
Saint-Cyr (Var), France	81 G 12	Sainte-Croix, West Indies (see Saint Croix)	68 L 2	Saint Etienne (island; Du.), West Indies	68½ G 6	Saint George, N. Y.	11 P 14
Saint-Cyr-en-Val, France	82 D 5	Sainte-Croix, West Indies (see Saint Croix)	68 L 2	Saint Etienne (island; Du.), West Indies	68½ G 6	Saint George, Cape, Nova Scotia	62 G 4
Saint-Cyrac, Quebec	61 M 2	Sainte-Croix, West Indies (see Saint Croix)	68 L 2	Saint Etienne (island; Du.), West Indies	68½ G 6	Saint George, Cape (place), Nova Scotia (see Cape George)	62 H 4
Saint Cyrille de L'Islet, Quebec	61 O 4	Sainte-Croix, West Indies (see Saint Croix)	68 L 2	Saint Etienne (island; Du.), West Indies	68½ G 6	Saint George, Ontario	60 E 4
Saint Cyrille de Wendover, Quebec	61 K 7	Sainte-Croix, West Indies (see Saint Croix)	68 L 2	Saint Etienne (island; Du.), West Indies	68½ G 6	Saint George (island), Portugal (see São Jorge)	83 O 8
Saint Cyrus, Scotland	78 M 6	Sainte-Croix, West Indies (see Saint Croix)	68 L 2	Saint Etienne (island; Du.), West Indies	68½ G 6	Saint George (c.h.), S. C., 629	37 G 5
Saint Damase, Quebec	61 J 7	Sainte-Croix, West Indies (see Saint Croix)	68 L 2	Saint Etienne (island; Du.), West Indies	68½ G 6	Saint George (c.h.), Utah, s.c. '95, 1,661	54 J 5
Saint Damase des Aulnais, Quebec	61 O 4	Sainte-Croix, West Indies (see Saint Croix)	68 L 2	Saint Etienne (island; Du.), West Indies	68½ G 6	Saint George, Vt., town, 106	7 B 5
Saint Damien, Quebec	61 H 6	Sainte-Croix, West Indies (see Saint Croix)	68 L 2	Saint Etienne (island; Du.), West Indies	68½ G 6	Saint George (Arensdal), West Indies, '90, 4,570	68½ H 11
Saint David, Ariz., a230	55 E 7	Sainte-Croix, West Indies (see Saint Croix)	68 L 2	Saint Etienne (island; Du.), West Indies	68½ G 6	Saint George (parish; Barbados), West Indies	68½ D 12
Saint David, Fort, British India	105 G 14	Sainte-Croix, West Indies (see Saint Croix)	68 L 2	Saint Etienne (island; Du.), West Indies	68½ G 6	Saint George (parish; Dominica), West Indies	68½ B 13
Saint David, Ill., a300	20 E 5	Sainte-Croix, West Indies (see Saint Croix)	68 L 2	Saint Etienne (island; Du.), West Indies	68½ G 6	Saint George, W. Va., 316	35 G 2
Saint David, Me.	6 G 1	Sainte-Croix, West Indies (see Saint Croix)	68 L 2	Saint Etienne (island; Du.), West Indies	68½ G 6	Saint George, Wis.	24 L 7
Saint David (parish; Dominica), West Indies	68½ B 12	Sainte-Croix, West Indies (see Saint Croix)	68 L 2	Saint Etienne (island; Du.), West Indies	68½ G 6	Saint George Bay, Newfoundland	62 H 5
Saint David Bay (Dominica), West Indies	68½ C 12	Sainte-Croix, West Indies (see Saint Croix)	68 L 2	Saint Etienne (island; Du.), West Indies	68½ G 6	Saint George Bay, Nova Scotia (see Saint Georges Bay)	62 H 4
Saint David Head, Bermudas	67 P 3	Sainte-Croix, West Indies (see Saint Croix)	68 L 2	Saint Etienne (island; Du.), West Indies	68½ G 6	Saint George Bradford, England	77 L 2
Saint David Island, Bermudas	67 P 3	Sainte-Croix, West Indies (see Saint Croix)	68 L 2	Saint Etienne (island; Du.), West Indies	68½ G 6	Saint George Channel, Bermudas	67 P 2
Saint David Islands, Dutch East India	116 H 4	Sainte-Croix, West Indies (see Saint Croix)	68 L 2	Saint Etienne (island; Du.), West Indies	68½ G 6	Saint George Channel, Bismarck Archipelago	116 J 2
Saint Davids, Pa., a500	15 K 1	Sainte-Croix, West Indies (see Saint Croix)	68 L 2	Saint Etienne (island; Du.), West Indies	68½ G 6	Saint George de Wludor, Quebec	61 N 6
Saint Davids, Wales	75 B 10	Sainte-Croix, West Indies (see Saint Croix)	68 L 2	Saint Etienne (island; Du.), West Indies	68½ G 6	Saint George East, Quebec	61 N 7
Saint Davids Head, Wales	75 B 10	Sainte-Croix, West Indies (see Saint Croix)	68 L 2	Saint Etienne (island; Du.), West Indies	68½ G 6	Saint George Fjord, Greenland	3 B 6
Saint Davids Head, Wales (on travel map)	74 B 3	Sainte-Croix, West Indies (see Saint Croix)	68 L 2	Saint Etienne (island; Du.), West Indies	68½ G 6	Saint George I., Alaska	58 E 8
Saint Davis de Lévis, Quebec	61 R 6	Sainte-Croix, West Indies (see Saint Croix)	68 L 2	Saint Etienne (island; Du.), West Indies	68½ G 6	Saint George I., Fla.	39 G 3
Saint-de-Bellefleur, France	81 E 11	Sainte-Croix, West Indies (see Saint Croix)	68 L 2	Saint Etienne (island; Du.), West Indies	68½ G 6	Saint George Island, Bermudas	67 P 2
Saint-Denis, Algeria, '91, 7,139	111 F 2	Sainte-Croix, West Indies (see Saint Croix)	68 L 2	Saint Etienne (island; Du.), West Indies	68½ G 6	Saint George Island, Md., a125	33 K 6
Saint-Denis (Charente-Inférieure), France	80 D 4	Sainte-Croix, West Indies (see Saint Croix)	68 L 2	Saint Etienne (island; Du.), West Indies	68½ G 6	Saint George Isle, O.	17 E 1
Saint-Denis (Orne), France	82 A 4	Sainte-Croix, West Indies (see Saint Croix)	68 L 2	Saint Etienne (island; Du.), West Indies	68½ G 6	Saint George Range, Australia	115 D 3
Saint-Denis (Seine), France, '96, 54,432	82 E 3	Sainte-Croix, West Indies (see Saint Croix)	68 L 2	Saint Etienne (island; Du.), West Indies	68½ G 6	Saint Georges, Belgium, '90, 5,915	84 F 7
Saint-Denis, France (on local map)	80 M 1	Sainte-Croix, West Indies (see Saint Croix)	68 L 2	Saint Etienne (island; Du.), West Indies	68½ G 6	Saint Georges, Del., 323	33 N 2
Saint-Denis, France (on travel map)	74 F 4	Sainte-Croix, West Indies (see Saint Croix)	68 L 2	Saint Etienne (island; Du.), West Indies	68½ G 6	Saint Georges, French Guiana	71 G 3
Saint-Denis, Md., a419	33 J 3	Sainte-Croix, West Indies (see Saint Croix)	68 L 2	Saint Etienne (island; Du.), West Indies	68½ G 6	Saint Georges, Rumania	98 M 4
Saint-Denis, Quebec	61 H 7	Sainte-Croix, West Indies (see Saint Croix)	68 L 2	Saint Etienne (island; Du.), West Indies	68½ G 6	Saint Georges Bay, Nova Scotia	62 H 4
Saint-Denis (capital), Réunion Island, '91, 33,233	109 L 7	Sainte-Croix, West Indies (see Saint Croix)	68 L 2	Saint Etienne (island; Du.), West Indies	68½ G 6	Saint Georges Channel, British India	106 A 11
Saint-Denis, Châtel, Switzerland, '88, 885	91 C 5	Sainte-Croix, West Indies (see Saint Croix)	68 L 2	Saint Etienne (island; Du.), West Indies	68½ G 6	Saint George's Channel, Great Britain	75 D 0
Saint Denis de la Boutellerie, Quebec	61 P 3	Sainte-Croix, West Indies (see Saint Croix)	68 L 2	Saint Etienne (island; Du.), West Indies	68½ G 6	Saint-Georges-d'Anrac, France (on travel map)	74 F 6
Saint-Denis-d'Orques, France	80 E 4	Sainte-Croix, West Indies (see Saint Croix)	68 L 2	Saint Etienne (island; Du.), West Indies	68½ G 6	Saint-Georges-du-Vivier, France	82 B 2
Saint Deroin, Neb.	29 J 3	Sainte-Croix, West Indies (see Saint Croix)	68 L 2	Saint Etienne (island; Du.), West Indies	68½ G 6	Saint Georges Island, Russia	97 G 9
Saint Didace, Quebec	61 H 6	Sainte-Croix, West Indies (see Saint Croix)	68 L 2	Saint Etienne (island; Du.), West Indies	68½ G 6	Saint Georges Island, Solomon Islands	117 K 5
Saint-Dié, France, '91, 18,136	80 M 4	Sainte-Croix, West Indies (see Saint Croix)	68 L 2	Saint Etienne (island; Du.), West Indies	68½ G 6	Saint Georgea Month, Russia	97 G 9
Saint-Dié, France (on travel map)	74 H 4	Sainte-Croix, West Indies (see Saint Croix)	68 L 2	Saint Etienne (island; Du.), West Indies	68½ G 6	Saint George Sound, Fla.	39 G 3
Saint-Dier, France	81 J 7	Sainte-Croix, West Indies (see Saint Croix)	68 L 2	Saint Etienne (island; Du.), West Indies	68½ G 6	Saint Georges Pond, Newfoundland	62 H 5
Saint-Dizier, France, '91, 13,372	82 K 3	Sainte-Croix, West Indies (see Saint Croix)	68 L 2	Saint Etienne (island; Du.), West Indies	68½ G 6	Saint-Georges-sur-Eure, France	82 C 8
Saint Dominique, Quebec	61 F 8	Sainte-Croix, West Indies (see Saint Croix)	68 L 2	Saint Etienne (island; Du.), West Indies	68½ G 6		
Saint Dominique de Bagot, Quebec	61 J 7	Sainte-Croix, West Indies (see Saint Croix)	68 L 2	Saint Etienne (island; Du.), West Indies	68½ G 6		
Saint Donatus, Ia.	28 M 3	Sainte-Croix, West Indies (see Saint Croix)	68 L 2	Saint Etienne (island; Du.), West Indies	68½ G 6		
Saint Donat de Montcaim, Quebec	61 F 6	Sainte-Croix, West Indies (see Saint Croix)	68 L 2	Saint Etienne (island; Du.), West Indies	68½ G 6		
Saint Dungula, Africa	112 K 14	Sainte-Croix, West Indies (see Saint Croix)	68 L 2	Saint Etienne (island; Du.), West Indies	68½ G 6		
Sainte Agathe, Quebec	61 M 6	Sainte-Croix, West Indies (see Saint Croix)	68 L 2	Saint Etienne (island; Du.), West Indies	68½ G 6		
Sainte Agnes, Quebec, '91, 1,790	61 O 3	Sainte-Croix, West Indies (see Saint Croix)	68 L 2	Saint Etienne (island; Du.), West Indies	68½ G 6		
Sainte Angèle de Laval, Quebec	61 K 6	Sainte-Croix, West Indies (see Saint Croix)	68 L 2	Saint Etienne (island; Du.), West Indies	68½ G 6		
Sainte Anne, Canada	63 G 1	Sainte-Croix, West Indies (see Saint Croix)	68 L 2	Saint Etienne (island; Du.), West Indies	68½ G 6		
Sainte Anne, River, Quebec	61 L 4	Sainte-Croix, West Indies (see Saint Croix)	68 L 2	Saint Etienne (island; Du.), West Indies	68½ G 6		
Sainte Anne (Guadeloupe), West Indies	68½ C 9	Sainte-Croix, West Indies (see Saint Croix)	68 L 2	Saint Etienne (island; Du.), West Indies	68½ G 6		

Saint-Germain

INDEX TO MODERN MAPS.

Saint Louis R.

Saint-Germain, France	82 M 3	Saint Ignace (c.h.), Mich., 2,704	23 M 6	Saint John, La., La.	45 G 3	Saint-Julien-le-Pancon, France	82 A 2
Saint-Germain (en-Laye), France, '91, 14,202	82 D 3	Saint Ignace, Mich. (on local map)	22 C 6	Saint John, Mo.	30 F 3	Saint-Julienne, Quebec, parish, est. 1,150	61 G 7
Saint-Germain, France (on travel map)	74 G 6	Saint Ignatius, Mont.	49 B 2	Saint John, New Brunswick, '91, 39,170	62 D 4	Saint-Julien, France, '91, 9,376	81 F 7
Saint-Germain, Quebec	61 P 3	Saint-Imier, Switzerland, '88, 7,613	91 C 3	Saint John (county), New Brunswick, '91, 49,574	62 D 4	Saint-Just, England	75 A 13
Saint-Germain de Grantham, Quebec	61 J 7	Saint-Imier, Valley, Switzerland	91 O 3	Saint John, Bay of, Newfoundland	62 J 5	Saint-Just, France	82 E 1
Saint-Germain-de-la-Coudre, France	82 A 4	Saint-Imier, Switzerland (on travel map)	74 H 5	Saint John, Lake, Quebec	26 E 1	Saint-Just-en-Chevalet, France	81 J 7
Saint-Germain-des-Posses, France (on travel map)	74 F 5	Saint-Isidore, Md.	33 K 6	Saint John, Lake, Quebec, '91, 12,282	61 H 8	Saint-Justin, Quebec	61 H 6
Saint-Germain-dea-Prés, France	82 F 5	Saint-Isidore, New Brunswick	62 E 2	Saint John, Utah, s.e. '95, 177	54 K 2	Saint-Kilda, Australia	115 B 2
Saint-Germain-du-Plain, France	80 L 6	Saint-Isidore (Dorchester), Quebec	61 M 5	Saint John, Wash., a200	51 H 2	Saint-Kilda (island), Scotland, '91, 71	78 B 8
Saint-Germain-Lombon, France	81 J 7	Saint-Isidore Junction, La Prairie, Quebec	61 G 8	Saint John (Antigua), West Indies, est. 9,738	68½ H 6	Saint-Kilda (island), West Indies	68½ G 6
Saint-Germain-les-Belles-Filles, France	81 G 7	Saint-Ives (Cornwall), England, '91, 6,094	75 A 13	Saint John (parish; Barbados), West Indies	68½ E 12	Saint Lambert, Belgium	84 C 4
Saint-Germain, England	75 D 13	Saint-Ives (Cornwall), England (on travel map)	74 B 3	Saint John (parish; Dominica), West Indies	68½ A 11	Saint Lambert, Quebec	61 H 8
Saint-Germer, France	82 D 2	Saint-Ives (Huntingdon), England, '91, 3,005	77 G 1	Saint John (parish; Dominica), West Indies	68½ A 11	Saint Landry (Co.), La., 40,250	45 E 5
Saint-Geronimo, Cal.	56 H 1	Saint-Ives, Portugal (see Setubal)	83 D 6	Saint John (parish; Dominica), West Indies	68½ A 11	Saint-Laurent (Jura), France	80 L 6
Saint-Gervais (Haute-Savoie), France	81 M 7	Saint-Ives Bay, England	75 A 13	Saint John (parish; Dominica), West Indies	68½ A 11	Saint-Laurent (Corsica), France	81 M 11
Saint-Gervais (Hérault), France	81 B 11	Saint-Jacob, Ill., 475	21 F 8	Saint John (parish; Dominica), West Indies	68½ A 11	Saint-Laurent, French Guiana	71 G 2
Saint-Gervais (Puy-de-Dôme), France	81 H 7	Saint-Jacobs, Ontario	60 E 4	Saint John (parish; Dominica), West Indies	68½ A 11	Saint-Laurent, Manitoba	63 M 4
Saint-Gervais (Sarthe), France	82 A 5	Saint-Jacques, Mich.	22 H 6	Saint John (parish; Dominica), West Indies	68½ A 11	Saint-Laurent, Quebec	61 O 7
Saint-Gervais, Quebec	61 N 5	Saint-Jacques, Newfoundland	62 J 6	Saint John (parish; Dominica), West Indies	68½ A 11	Saint-Laurent-d'Algoûze, France	81 D 11
Saint-Géry, France	81 G 8	Saint-Jacques de l'Acadigan, Quebec	61 G 7	Saint John (parish; Dominica), West Indies	68½ A 11	Saint-Laurent-de-Médoc, France	81 E 7
Saint-Gilles, Quebec	61 M 6	Saint James, Ark.	44 J 3	Saint John (parish; Dominica), West Indies	68½ A 11	Saint-Laurent-d'Orléans, Quebec	61 N 5
Saint-Gilles, Belgium, '90, 40,289	84 B 4	Saint James, Cape, British Columbia	63 D 4	Saint John (parish; Dominica), West Indies	68½ A 11	Saint-Laurence, Gulf of, Canada	62 G 2
Saint-Gilles, France, '91, 5,947	81 E 11	Saint James, Fort, British Columbia	63 F 3	Saint John (parish; Dominica), West Indies	68½ A 11	Saint-Laurence (Essex), England	77 L 4
Saint-Gilles-Réunion Island	109 K 7	Saint James, England	76 P 1	Saint John (parish; Dominica), West Indies	68½ A 11	Saint-Laurence (Kent), England	77 N 5
Saint-Gilles-sur-Vie, France	80 D 6	Saint James, France	80 D 4	Saint John (parish; Dominica), West Indies	68½ A 11	Saint-Laurence, Minn.	25 B 3
Saint-Gilles-sur-Vie, France (on travel map)	74 C 5	Saint James, Ill.	21 H 8	Saint John (parish; Dominica), West Indies	68½ A 11	Saint-Laurence, N. Y., a125	12 K 3
Saint-Gilles-Waes, Belgium, '90, 4,924	84 D 6	Saint James, Ind.	19 A 8	Saint John (parish; Dominica), West Indies	68½ A 11	Saint-Laurence (Co.), N. Y., 85,048	12 M 3
Saint-Gingolph, Switzerland, '88, 399	91 C 5	Saint James, La., a500	45 H 7	Saint John (parish; Dominica), West Indies	68½ A 11	Saint-Laurence, Cape, Nova Scotia	62 J 2
Saint-Girons, France, '91, commune, 5,448; town, 4,222	81 G 10	Saint James (Co.), La., 15,715	45 H 7	Saint John (parish; Dominica), West Indies	68½ A 11	Saint-Laurence, S. Dak., s.e. '95, 258	27 F 2
Saint-Girons, France (on travel map)	74 E 7	Saint James, Mich., a200	23 K 6	Saint John (parish; Dominica), West Indies	68½ A 11	Saint-Laurence, Wis., a250	24 K 8
Saint-Gobain, France	82 G 1	Saint James (c.h.), Minn., s.e. '85, 1,874	25 C 6	Saint John (parish; Dominica), West Indies	68½ A 11	Saint-Laurence Bay, Arctic Region	3 B 4
Saint-Gobert, France	82 H 1	Saint James, Mo., 467	31 J 9	Saint John (parish; Dominica), West Indies	68½ A 11	Saint-Laurence Church (Barbados), West Indies	68½ D 13
Saint-Gotthard, Hungary (see Sankt Gotthard)	90 N 10	Saint James, Neb., a175	29 G 1	Saint John (parish; Dominica), West Indies	68½ A 11	Saint Lawrence I., Alaska	58 D 5
Saint-Gotthard Alps, Switzerland	91 H 5	Saint James, N. Y., a250	11 Q 10	Saint John (parish; Dominica), West Indies	68½ A 11	Saint Lawrence R., N. Y.	12 M 2
Saint-Gotthard Tunnel, Switzerland (on travel map)	74 J 5	Saint James, O., a225	17 E 3	Saint John (parish; Dominica), West Indies	68½ A 11	Saint Lawrence R., U. S.	5 M 1
Saint-Gowans Head, Wales	75 O 10	Saint James (parish; Barbados), West Indies	68½ D 12	Saint John (parish; Dominica), West Indies	68½ A 11	Saint Lawrence River, Quebec	61 Q 2
Saint-Grégoire, Quebec, a1,000	61 K 6	Saint James Bay, Danish West Indies	68½ C 7	Saint John (parish; Dominica), West Indies	68½ A 11	Saint Lazare, Quebec	61 N 5
Saint-Guillaume d'Upton, Quebec	61 J 7	Saint James Church (Barbados), West Indies	68½ C 7	Saint John (parish; Dominica), West Indies	68½ A 11	Saint Lazare de Vaudeville, Quebec	61 F 8
Saint-Haon-le-Château, France	81 J 7	Saint James City, Fla.	39 M 9	Saint John (parish; Dominica), West Indies	68½ A 11	Saint Léger, Belgium, '90, 1,961	84 G 9
Saint-Harmon, Wales	75 F 9	Saint James Islands, Danish West Indies	68½ C 7	Saint John (parish; Dominica), West Indies	68½ A 11	Saint-Léger (Bare), France	82 B 2
Saint-Hedwig, Tex., a400	46 J 8	Saint James Park, London, England	75 N 14	Saint John (parish; Dominica), West Indies	68½ A 11	Saint-Léger (Oise), France	82 E 2
Saint-Helen, Mich., a1,000	23 N 9	Saint James Station, Cape Colony	113 B 7	Saint John (parish; Dominica), West Indies	68½ A 11	Saint-Léger-sur-Dheune, France	80 K 6
Saint-Helen (c.h.), Oreg., 220	52 C 1	Saint Janvier Terrebonne, Quebec	61 G 7	Saint John (parish; Dominica), West Indies	68½ A 11	Saint Leo, Minn.	25 A 5
Saint-Helen, Wash.	51 C 3	Saint Jean (cape), Africa	112 J 10	Saint John (parish; Dominica), West Indies	68½ A 11	Saint Leo, W. Va.	35 F 1
Saint-Helena (island), Africa, '91, 4,116	109 E 6	Saint Jean (Aveyron), France	81 B 11	Saint John (parish; Dominica), West Indies	68½ A 11	Saint-Leodgar, Switzerland (see Saignelégier)	91 D 3
Saint-Helena (island), Atlantic Ocean, '96, est. 3,890	2 H 5	Saint Jean (Seine-et-Marne), France	82 G 3	Saint John (parish; Dominica), West Indies	68½ A 11	Saint Léon, Ind., 368	19 G 6
Saint-Helena, Cal., 1,705	56 C 4	Saint Jean, French Guiana	71 G 2	Saint John (parish; Dominica), West Indies	68½ A 11	Saint Léon, Quebec	61 H 6
Saint-Helena (Co.), La., 8,062	45 H 5	Saint Jean, Rivière, Quebec	61 G 2	Saint John (parish; Dominica), West Indies	68½ A 11	Saint-Léonard, France, '91, commune, 5,981; tow., 3,246	81 G 7
Saint-Helena, Md., a100	33 K 3	Saint Jean Baptiste, Quebec	61 P 7	Saint John (parish; Dominica), West Indies	68½ A 11	Saint Léonard, Md., a200	33 K 5
Saint-Helena, Neb., 189	29 G 1	Saint Jean-Bréveley, France	80 C 5	Saint John (parish; Dominica), West Indies	68½ A 11	Saint Léonard, Quebec	61 K 6
Saint-Helena Bay, Cape Colony	113 C 7	Saint Jean Chrysostôme, Quebec	61 M 5	Saint John (parish; Dominica), West Indies	68½ A 11	Saint Leonard, Australia	115 B 2
Saint-Helena I., Mich.	22 M 6	Saint Jean d'Acre, Turkey (see Asla (see Acre))	102 B 6	Saint John (parish; Dominica), West Indies	68½ A 11	Saint Leonardus, Australia	115 J 2
Saint-Helena I., S. C.	37 G 7	Saint Jean d'Angély, France, '91, 7,297	81 E 7	Saint John (parish; Dominica), West Indies	68½ A 11	Saint Leonardus, Australia	115 J 2
Saint-Helena Island (local map of)	109 E 6	Saint Jean-de-Briel, France	81 C 10	Saint John (parish; Dominica), West Indies	68½ A 11	Saint Leonardus, Australia	115 J 2
Saint-Helena Sound, S. C.	37 H 7	Saint Jean de Dieu, Quebec	61 Q 2	Saint John (parish; Dominica), West Indies	68½ A 11	Saint Leonardus, Australia	115 J 2
Saint-Helena, England, '91, 71,288	76 G 6	Saint Jean-de-Luz, France, '91, 3,856	81 D 9	Saint John (parish; Dominica), West Indies	68½ A 11	Saint Leonardus, Australia	115 J 2
Saint-Helens, Ky., a275	40 J 5	Saint Jean de Matha, Quebec	61 G 6	Saint John (parish; Dominica), West Indies	68½ A 11	Saint Leonardus, Australia	115 J 2
Saint-Helens, Mt., Wash.	51 C 3	Saint Jenn des Chailions, Quebec	61 K 5	Saint John (parish; Dominica), West Indies	68½ A 11	Saint Leonardus, Australia	115 J 2
Saint-Helens Island, Quebec	61 Q 7	Saint Jean de Terre, River, Quebec	61 B 5	Saint John (parish; Dominica), West Indies	68½ A 11	Saint Leonardus, Australia	115 J 2
Saint-Hélène, Channel Islands, '91, 29,100	75 H 15	Saint Jean d'Orléans, Quebec	61 N 5	Saint John (parish; Dominica), West Indies	68½ A 11	Saint Leonardus, Australia	115 J 2
Saint-Hélène, Channel Islands (on travel map)	74 C 4	Saint Jean-du-Gard, France	81 D 10	Saint John (parish; Dominica), West Indies	68½ A 11	Saint Leonardus, Australia	115 J 2
Saint-Hélène's, Channel Islands (see Saint-Hélène)	75 H 15	Saint-Jeanne-de-Lozne, France	82 L 6	Saint John (parish; Dominica), West Indies	68½ A 11	Saint Leonardus, Australia	115 J 2
Saint-Henri, Quebec, '91, 13,413	61 P 8	Saint-Jean-Pied-de-Port, France	81 D 9	Saint John (parish; Dominica), West Indies	68½ A 11	Saint Leonardus, Australia	115 J 2
Saint-Henri de Lévis, Quebec	61 N 5	Saint-Jean-Pied-de-Port, France (on travel map)	74 D 7	Saint John (parish; Dominica), West Indies	68½ A 11	Saint Leonardus, Australia	115 J 2
Saint-Henri Station, Quebec	61 M 5	Saint Jean Port Joli, Quebec, '91, 2,171	61 O 4	Saint John (parish; Dominica), West Indies	68½ A 11	Saint Leonardus, Australia	115 J 2
Saint-Henry, Ind.	19 C 8	Saint Jérôme, Quebec, '91, 2,868	61 G 7	Saint John (parish; Dominica), West Indies	68½ A 11	Saint Leonardus, Australia	115 J 2
Saint-Henry O., a750	17 A 4	Saint Jo, Tex., 710	46 K 4	Saint John (parish; Dominica), West Indies	68½ A 11	Saint Leonardus, Australia	115 J 2
Saint-Herbert, S. Dak.	27 F 1	Saint Juchim, Quebec	61 N 4	Saint John (parish; Dominica), West Indies	68½ A 11	Saint Leonardus, Australia	115 J 2
Saint-Hermas, Quebec	61 F 7	Saint Joe, Ark., a200	44 G 2	Saint John (parish; Dominica), West Indies	68½ A 11	Saint Leonardus, Australia	115 J 2
Saint-Hilaire (Aude), France	81 H 9	Saint Joe Sta., Ind.	19 G 2	Saint John (parish; Dominica), West Indies	68½ A 11	Saint Leonardus, Australia	115 J 2
Saint-Hilaire (Gard), France	81 D 10	Saint John, Fort, British Columbia	63 F 2	Saint John (parish; Dominica), West Indies	68½ A 11	Saint Leonardus, Australia	115 J 2
Saint-Hilaire (Marne), France	82 J 2	Saint John, Cal., a150	56 C 3	Saint John (parish; Dominica), West Indies	68½ A 11	Saint Leonardus, Australia	115 J 2
Saint-Hilaire, Minn., s.e. '95, 273	25 A 1	Saint John, Cape Colony, '91, 196	113 J 6	Saint John (parish; Dominica), West Indies	68½ A 11	Saint Leonardus, Australia	115 J 2
Saint-Hilaire, New Brunswick	62 A 2	Saint John (Island), Danish West Indies, '90, 984	68½ E 5	Saint John (parish; Dominica), West Indies	68½ A 11	Saint Leonardus, Australia	115 J 2
Saint-Hilaire, Quebec	61 L 2	Saint John, Danish West Indies (local map of)	68½ D 7	Saint John (parish; Dominica), West Indies	68½ A 11	Saint Leonardus, Australia	115 J 2
Saint-Hilaire du Harcourt, France	80 E 4	Saint John, England	76 N 2	Saint John (parish; Dominica), West Indies	68½ A 11	Saint Leonardus, Australia	115 J 2
Saint-Hilaire-le-Petit, France	82 J 2	Saint John (Co.), Fla., s.e. '95, 7,708	39 O 3	Saint John (parish; Dominica), West Indies	68½ A 11	Saint Leonardus, Australia	115 J 2
Saint-Hilaire-Station, Quebec	61 H 7	Saint John, Ill., a300	21 G 9	Saint John (parish; Dominica), West Indies	68½ A 11	Saint Leonardus, Australia	115 J 2
Saint-Hippolyte, France	80 M 6	Saint John, Ind., a125	19 B 2	Saint John (parish; Dominica), West Indies	68½ A 11	Saint Leonardus, Australia	115 J 2
Saint-Hippolyte de Kilkenny, Quebec	61 G 7	Saint John, Ireland	79 G 9	Saint John (parish; Dominica), West Indies	68½ A 11	Saint Leonardus, Australia	115 J 2
Saint-Hippolyte-du-Fort, France	81 C 10	Saint John (c.h.), Kan., s.e. '95, 732	32 D 3	Saint John (parish; Dominica), West Indies	68½ A 11	Saint Leonardus, Australia	115 J 2
Saint-Honoré, Quebec	61 N 7	Saint John, Ky.	40 D 5	Saint John (parish; Dominica), West Indies	68½ A 11	Saint Leonardus, Australia	115 J 2
Saint-Hubert, Belgium, '90, 2,712	84 F 8			Saint John (parish; Dominica), West Indies	68½ A 11	Saint Leonardus, Australia	115 J 2
Saint-Hubert, Quebec	61 R 7			Saint John (parish; Dominica), West Indies	68½ A 11	Saint Leonardus, Australia	115 J 2
Saint-Hugues, Quebec, '91, 2,093	61 J 7			Saint John (parish; Dominica), West Indies	68½ A 11	Saint Leonardus, Australia	115 J 2
Saint-Hyacinthe, Quebec, '91, 7,916	61 H 7			Saint John (parish; Dominica), West Indies	68½ A 11	Saint Leonardus, Australia	115 J 2
Saint-Hyacinthe (county), Quebec, '91, 21,433	61 H 7			Saint John (parish; Dominica), West Indies	68½ A 11	Saint Leonardus, Australia	115 J 2
Saint-Ignace, Pt., Mich.	22 M 6			Saint John (parish; Dominica), West Indies	68½ A 11	Saint Leonardus, Australia	115 J 2

Saint Louisvillle, O., 264	17 F 4	Saint Mary (Co.), Md., 15,819	33 K 6	Saint-Mihel, France, '91, 8,126	82 M 3	Saint Paul de Loanda, Africa, a20,000	112 K 13
Saint-Loup, France	82 N 5	Saint Mary, Cape, Nova Scotia	62 C 5	Saint Modeste, Quebec	61 Q 3	Salat Paul du Baton, Quebec	61 O 5
Saint Lucia, Ia.	28 K 1	Saint Mary, O., a4,000	17 B 3	Saint Monans (village), Scotland, '91, 1,864	78 L 7	Saint Paul I., Alaska	58 D 8
Salat Lucia (Island), Br., West India, '96, est.46,671	68½ J 10	Saint Mary (Island), Portugal (see Santa Maria)	83 E 9	Salat - Nazaire (Loire - Inférieure), France, '96, 30,813	80 C 6	Saint Paulia, Quebec	61 H 6
Saint Lucia Bay, Africa	113 L 5	Saint Mary, Tex.	46 K 9	Salat - Nazaire (Var), France	81 G 12	Saint Paul Island, Nova Scotia	62 J 2
Saint Lucia Bay, British North Borneo	116 E 4	Saint Mary Bay, Newfoundland	62 K 6	Salat - Nazaire (Loire - Inférieure), France (on travel map)	74 C 5	Saint Paul Island, Quebec (see Nuna Island)	61 Q 8
Saint Lucia Channel, West Indies	68½ J 9	Saint Marys, Australia	115 K 6	Salat Nazanz, Wis., a550	24 L 6	Saint Paul Park, Minn., a1,200	25 E 5
Saint Lucia Lake, Africa	113 L 4	Saint Marys, Col.	53 J 7	Salat Neots, England, '91, 4,077	77 F 2	Saint Paul's (cathedral), London, England	75 N 14
Saint Lucie, Fla.	39 Q 4	Saint Marys (Island), England	75 B 15	Saint Nicholas (Island), Cape Verde Islands, a8,700	109 B 1	Saint Pauls, Mont.	49 H 1
Saint Lucie de Doncaster, Quebec	61 F 6	Saint Marys (c.h.), Ga., 575	38 J 10	Saint Nicholas, Fla., a325	39 G 6	Saint Pauls, N. C.	36 M 5
Saint Lucie Inlet, Fla.	39 Q 4	Saint Marys, Ind., a200	19 B 5	Saint Nicholas, Pa., 823	15 K 5	Saint Pauls Bay, Quebec	61 E 4
Saint Lucie Sound, Fla.	39 Q 8	Saint Marys, Ia., a100	28 F 5	Saint Nicholas, Quebec	61 M 5	Saint Pauls Bay, Quebec, '91, 3,760	61 N 4
Saint Lucy Junction, Quebec	61 O 8	Saint Marys, Kan., s.c.'95, 1,196	32 G 2	Saint Nicholas-at-Wade, England	77 M 5	Saint Pauls Cray, England	75 P 15
Saint Lucy (parish; Barbados), West Indies	68½ D 10	Saint Marys, Mo., 446	31 M 9	Saint Nicholas Point, Java	116 C 6	Saint Paul's River, Liberia	111 D 9
Saint Luke, S. C.	37 E 3	Saint Marys, New Brunswick	62 E 3	Saint Nicolas, Belgium, '90, 28,250; '95, est.29,088	84 D 6	Saint Pauls Walden, England	77 F 3
Saint Luke (parish; Dominica), West Indies	68½ B 13	Saint Marys, Newfoundland	62 K 6	Saint Nicolas, Belgium, '90, 6,547	84 F 7	Saint-Pazanne, France	80 D 5
Salat Luks Island, Burma	106 C 9	Saint Marys, Ontario, '91, 3,416	60 D 4	Saint Nicolas, Belgium (on travel map)	74 F 3	Saint-Pé, France	81 E 9
Salut-Lyé, France	82 H 4	Saint Marys, Pa., 1,745	16 E 4	Saint Nicolas, France (see Saint Nicolas-du-Port)	82 N 3	Saint-Péray, France	81 K 8
Salut-Lys, France	81 G 9	Saint Marys, S. C. (see Old-town)	37 E 3	Saint Nicolas-du-Port, France	81 F 8	Saint-Père-en-Retz, France	80 D 5
Salut-Macalre, France, '91, 2,249	81 E 8	Saint Marys, S. Dak.	27 G 2	Saint Nicolas-de-la-Grave, France	80 D 5	Saint Peter, Canada	63 L 2
Saint Magdole, Quebec	61 O 5	Saint Marys (c.h.), W. Va., 520	35 D 2	Saint-Nicolas-de-Bedon, France	81 N 3	Saint Peter, Ill.	21 H 8
Saint Magnus Bay, Scotland	78 M 2	Saint Marys, Wis.	24 E 7	Saint-Nicolas-du-Port, France, '91, 5,654	81 N 3	Saint Peter (parish; Dominica), West Indies	68½ A 11
Saint-Maixent, France, '91, 5,036	80 E 6	Saint Marys Bay, Nova Scotia	62 C 5	Saint Nicolas Mountains, Haiti	68 B 5	Saint Peter Island, Arctic Region	3 G 1
Saint Malachie, Quebec	61 N 5	Saint Marys City, Md.	33 K 6	Saint Nicolò, Greece (see Tinos)	99 M 5	Saint Peter Island, Australia	115 E 6
Saint-Malo, France, '91, 11,896	80 C 4	Salut Marys Cray, England	75 P 15	Saint Nicolò, Cape, Turkey in Asia	99 O 5	Saint Peter Island, Siberia	100 O 1
Saint-Malo, France (on travel map)	74 C 4	Saint Marys Island, Africa (see Saint Mary Island)	111 B 7	Saint Nikolaia, Russia	96 H 7	Saint Peterport, Channel Islands, '91, 16,658	75 G 15
Saint Malo, Quebec	61 L 8	Saint Marys Loch (lake), Scotland	78 K 9	Saint Ninian Isle, Scotland	78 M 3	Saint Peterport, Channel Islands (on travel map)	74 C 4
Saint-Mamert, France	81 D 11	Saint Marys R., Fla.	39 M 2	Saint Norbert, Manitoba, a1,500	61 M 6	Saint Peters, Australia, a1,900	115 J 2
Saint-Mandé, France, '91, 11,329	80 M 2	Saint Marys R., N. Prong of, Fla.	39 M 2	Saint Norbert, Quebec	61 H 6	Saint Peters, Ind., a200	19 F 6
Saint Marc, Cape, Haiti	68 B 6	Saint Marys R., Ind.	19 F 2	Saint Odilon, Quebec	61 N 6	Saint Peter's (cathedral, Rome), Italy	92 B 10
Saint Marc, Haiti, a20,000	68 C 6	Saint Marys R., Md.	33 K 6	Salut Obunbareab, British India	104 M 4	Saint Peters, Mo., a350	30 L 7
Saint Marc Bay, Haiti	68 B 6	Saint Marys R., Mich. (local map)	22 O 2	Saint Ola, Ontario	60 H 3	Saint Peter's (place), Nova Scotia	62 J 4
Saint-Marcel, France	81 G 12	Saint Marys R., O.	17 A 3	Saint Olaf, Ia., a125	28 L 2	Saint Peters, Pa., a150	15 L 6
Saint-Marcel, Quebec	61 J 7	Saint Marys River (place), Nova Scotia	62 G 4	Saint Olaf, Minn.	25 B 3	Saint Peters (parish; Barbados), West Indies	68½ D 11
Saint-Marcella, France	81 L 7	Saint Marys Sta., Ill.	20 K 4	Saint Omer, France, '91, 21,661	80 H 2	Saint Peters Bay, Nova Scotia	62 J 4
Saint-Marcella, France (on travel map)	74 G 6	Saint Mathias Church (Barbados), West Indies	68½ D 13	Saint Omer, Ind., a275	19 E 6	Saint Peters Bay (place), Prince Edward Island	62 G 3
Saint-Marc-sur-Selne, France	82 J 5	Saint Mathias Island, Bismarck Archipelago	116 J 1	Saint Omszime, Quebec	61 P 4	Saint-Petersburg, Russia (see Saint Petersburg)	97 H 2
Saint-Mards, France	82 A 2	Saint Mathieu, Pointe (point), France	80 A 4	Saintonge (old province), France	80 B 2	Saint Petersburg, Fla., s.c.'95, 308	39 L 7
Saint Margaret-at-Cliffe, England	77 N 6	Saint Mathieu, Quebec	61 R 2	Saint Onge, S. Dak., a125	27 A 2	Saint Petersburg, Fla. (on local map)	39 H 7
Saint Margaret Church (Barbados), West Indies	68½ E 12	Saint Matthew I., Alaska	58 C 6	Saint Osth, England	77 M 3	Saint Petersburg, Pa., 655	16 C 4
Saint Margarets, Md.	33 K 3	Salut Matthew Island, Burma	106 C 10	Saint-Onen, La Croix, France	82 F 2	Saint Petersburg (capital), Russia, '97, 1,267,023	97 H 2
Saint Margarets, Prince Edward Islands	62 G 3	Saint Matthew Islands, Dutch East India	116 F 6	Saint-Onen (Seine-et-Oise), France, '96, 2,535	82 E 2	Saint Petersburg (government), Russia, '97, 2,104,511	97 O 2
Saint Margarets Bay, Head of, Nova Scotia	62 E 5	Saint Matthews, Ky., a125	40 E 4	Saint-Ouen (Seine), France, '96, 39,715	80 L 1	Saint Petersburg (map of)	97 E 9
Saint Margarets Hope, Scotland, '91, 404	78 L 2	Saint Matthews, S. C., 524	37 G 4	Salut-Ouen (Seine-et-Oise), France, '96, 2,535	82 E 2	Saint Peters on the Wall, England	77 L 4
Saint Maria, Cape, Bshama Islands	67 H 3	Saint Maugbold, Isle of Man	76 D 4	Saint-Ouen (Seine-et-Oise), France, '96, 2,535	82 E 2	Saint Philip, Ind.	19 A 8
Saint Maries, Idaho, n100	50 C 2	Saint-Maurice (Orne), France, '91, 6,653	82 B 3	Saint-Ouen (Seine-et-Oise), France, '96, 2,535	82 E 2	Saint Philip (parish; Barbados), West Indies	68½ E 12
Saint Mark, Kan.	32 E 4	Saint-Maurice (Seine-et-Oise), France, '91, 6,653	80 M 2	Saint-Ouen (Seine-et-Oise), France, '96, 2,535	82 E 2	Saint Philip Bay, New Hebrides Islands	117 J 8
Saint Mark (parish; Dominica), West Indies	68½ B 13	Saint Maurice, Ind.	19 F 6	Saint-Ouen (Seine-et-Oise), France, '96, 2,535	82 E 2	Saint Philippe, Quebec	61 F 7
Saint Mark Church (Barbados), West Indies	68½ E 12	Saint Maurice, La.	45 E 6	Saint-Ouen (Seine-et-Oise), France, '96, 2,535	82 E 2	Saint-Phillippe, Réunion Island	109 L 8
Saint Marks, Fla.	39 H 2	Saint Maurice, Quebec (county), Quebec, '91, 12,267	61 H 5	Saint-Ouen (Seine-et-Oise), France, '96, 2,535	82 E 2	Saint Philippe de Nery, Quebec, '91, 1,049	61 P 4
Saint Marks, Ga., a100	38 B 5	Saint Maurice, Switzerland, '88, 1,288	91 D 6	Saint-Ouen (Seine-et-Oise), France, '96, 2,535	82 E 2	Saint Phillip, N. C.	36 O 6
Saint Marks, Ill.	21 C 10	Saint Maurice Forgea, Quebec	61 J 6	Saint-Ouen (Seine-et-Oise), France, '96, 2,535	82 E 2	Saint Philomène, Quebec	61 G 8
Saint Marks, Isle of Man	76 C 4	Saint Maurice River, Quebec	61 J 4	Saint-Ouen (Seine-et-Oise), France, '96, 2,535	82 E 2	Saint Pie, Quebec	61 J 7
Saint-Mars-la-Brière, France	82 A 4	Saint-Maurice-Possés, France, '91, 17,333	80 N 2	Saint-Ouen (Seine-et-Oise), France, '96, 2,535	82 E 2	Saint-Pier, France	82 C 2
Saint-Mars-la-Jaille, France	80 D 5	Saint-Maximin, France	81 G 11	Saint-Ouen (Seine-et-Oise), France, '96, 2,535	82 E 2	Saint Pierre (Island), Africa	109 L 5
Saint Martin, Cape, Cape Colony	113 C 7	Saint-Melnaud, Ind., 483	19 C 8	Saint-Ouen (Seine-et-Oise), France, '96, 2,535	82 E 2	Saint Pierre (Brabant), Belgium	84 C 4
Saint Martin, England	75 G 12	Saint Mellons, England	75 F 10	Saint-Ouen (Seine-et-Oise), France, '96, 2,535	82 E 2	Saint Pierre (Luxemburg), Belgium, '90, 1,089	84 F 9
Saint Martin, France	82 C 1	Saint-Menet, France	81 F 12	Saint-Ouen (Seine-et-Oise), France, '96, 2,535	82 E 2	Saint-Pierre, Channel Islands (see Saint-Peterport)	75 G 15
Saint Martin (Co.), La., 14,884	45 F 6	Saint Merryn, England	75 C 12	Saint-Ouen (Seine-et-Oise), France, '96, 2,535	82 E 2	Saint-Pierre, France	82 A 2
Saint Martin, Md.	33 O 5	Saint-Mesmin, France	82 H 4	Saint-Ouen (Seine-et-Oise), France, '96, 2,535	82 E 2	Saint Pierre, Madagascar	112 T 14
Saint Martin, Minn., s.c.'95, 171	25 C 4	Saint Michael, Alaska	58 J 5	Saint-Ouen (Seine-et-Oise), France, '96, 2,535	82 E 2	Saint-Pierre (Island; to France), near Newfoundland	62 J 6
Saint-Martin, Switzerland, '88, 156	91 E 6	Saint Michael, Minn.	25 D 4	Saint-Ouen (Seine-et-Oise), France, '96, 2,535	82 E 2	Saint Pierre, Quebec	61 N 5
Salut Martin, Cape (Martinique), West Indies	68½ D 8	Saint Michael, Neb.	29 F 2	Saint-Ouen (Seine-et-Oise), France, '96, 2,535	82 E 2	Saint Pierre, Réunion Island, a25,000	109 L 7
Saint-Martin-d'Angigny, France	82 F 6	Saint Michael (Island), Portugal (see Saint Michaels Island)	83 D 8	Saint-Ouen (Seine-et-Oise), France, '96, 2,535	82 E 2	Saint Pierre (Martinique), West Indies (on local map)	68½ D 8
Saint - Martin - de - Castillon, France	81 F 11	Saint Michael (government), Russia (see Saint Michel)	97 F 1	Saint-Ouen (Seine-et-Oise), France, '96, 2,535	82 E 2	Saint-Pierre-d'Abigny, France	81 M 7
Saint-Martin-de-Crau, France	81 E 11	Saint Michael (Barbados), West Indies	68½ D 12	Saint-Ouen (Seine-et-Oise), France, '96, 2,535	82 E 2	Saint-Pierre-de-Cibiqua, France	81 F 7
Saint - Martin - de - Lautouque, France	81 K 10	Saint Michael Bay, Labrador	59 T 6	Saint-Ouen (Seine-et-Oise), France, '96, 2,535	82 E 2	Saint-Pierre-de-la-Fage, France	81 C 11
Saint - Martin - de - Londres, France	81 C 11	Saint Michael I., Alaska	58 H 5	Saint-Ouen (Seine-et-Oise), France, '96, 2,535	82 E 2	Saint Pierre-d'Oléron, France	81 D 7
Saint-Martin-de-Ré, France, '91, 2,608	80 D 6	Saint Michael Islands, Philippine Islands	118 B 9	Saint-Ouen (Seine-et-Oise), France, '96, 2,535	82 E 2	Saint Pierre-d'Orléans, Quebec	61 M 5
Salut - Martin - de - Valalgues, France	81 J 8	Saint Michaels, Md., 1,329	33 L 4	Saint-Ouen (Seine-et-Oise), France, '96, 2,535	82 E 2	Saint-Pierre-le-Moutier, France	80 J 6
Saint Martine, Quebec, parish, '91, 1,600	61 G 8	Saint Michaels (Island), Portugal, a125,000	83 D 8	Saint-Ouen (Seine-et-Oise), France, '96, 2,535	82 E 2	Saint Pierre les Becquets, Quebec	61 K 5
Saint Martin Island (Fr. and Du.), West Indies; French part, '90, 3,500; Dutch part, '95, 3,724	68½ G 5	Saint Michaels Island, Isle of Man	76 C 4	Saint-Ouen (Seine-et-Oise), France, '96, 2,535	82 E 2	Saint-Pol, France	80 H 2
Saint Martin Junction, Quebec	61 G 7	Saint Michaels Mount (rock), England	75 B 13	Saint-Ouen (Seine-et-Oise), France, '96, 2,535	82 E 2	Saint-Pol-de-Léon, France, '91, commune, 7,430; town, 2,771	80 A 4
Salut Martins (Island), England	75 B 14	Saint Michael Sta., Minn., s.c.'95, 224	25 D 4	Saint-Ouen (Seine-et-Oise), France, '96, 2,535	82 E 2	Saint Polycarpe, Quebec	61 F 8
Salut Martins, Mo.	31 G 7	Saint Michel, Africa	112 K 15	Saint-Ouen (Seine-et-Oise), France, '96, 2,535	82 E 2	Saint-Pons, France	81 H 9
Salut Martins, New Brunswick	62 D 4	Saint Michel, Canada	63 H 1	Saint-Ouen (Seine-et-Oise), France, '96, 2,535	82 E 2	Saint-Porcbaire, France	81 E 7
Salut Martins, O., a175	18 C 6	Saint-Michel, Bay of, France	80 D 4	Saint-Ouen (Seine-et-Oise), France, '96, 2,535	82 E 2	Saint-Pourcain, France	80 J 6
Salut Martins Bay, Mich.	22 M 5	Saint-Michel (Aiane), France	82 J 1	Saint-Ouen (Seine-et-Oise), France, '96, 2,535	82 E 2	Saint-Prex, Switzerland, '88, 599	91 B 5
Salut Martins I., Mich.	22 H 7	Saint-Michel (Savoie), France	81 M 7	Saint-Ouen (Seine-et-Oise), France, '96, 2,535	82 E 2	Saint Prosper, Quebec	61 K 5
Salut Martins Lake, Manitoba	63 M 4	Saint-Michel (Seine-et-Oise), France	82 E 3	Saint-Ouen (Seine-et-Oise), France, '96, 2,535	82 E 2	Saint-Quentin, Canal de, France	82 G 1
Salut - Martin - sur - Ouagne, France	82 G 5	Saint-Michel (Savoie), France (on travel map)	74 H 6	Saint-Ouen (Seine-et-Oise), France, '96, 2,535	82 E 2	Saint-Quentin (Alsace), France, '96, 48,863	82 O 1
Saint Martinville (c.b.), La., 1,814	45 F 6	Saint Michel, Quebec, parish, est.1,838	61 N 5	Saint-Ouen (Seine-et-Oise), France, '96, 2,535	82 E 2		
Saint-Martory, France	81 F 9	Saint Michel, Russia, est.2,517	97 F 1	Saint-Ouen (Seine-et-Oise), France, '96, 2,535	82 E 2		
Saint Mary, L., Fla.	39 N 1	Saint Michel (government), Russia, '96, est.188,000	97 F 1	Saint-Ouen (Seine-et-Oise), France, '96, 2,535	82 E 2		
Saint Mary, Ky., a200	40 F 5	Salut Michel des Saluts, Quebec	61 F 5	Saint-Ouen (Seine-et-Oise), France, '96, 2,535	82 E 2		
Saint Mary (Co.), La., 22,416	45 G 7			Saint-Ouen (Seine-et-Oise), France, '96, 2,535	82 E 2		

Saint-Quentin

INDEX TO MODERN MAPS.

Salem

Saint-Quentin (Seine-Inférieure), France 82 C 1
 Saint-Quentia, France (on travel map) 74 F 4
 Saint-Quentin-de-Illes, France 82 B 2
 Saint-Radekund's Abbey, England 77 M 6
 Saint-Rambert (Ain), France 81 L 7
 Saint-Rambert (Drôme), France 81 K 7
 Saint-Rambert, France (on travel map) 74 G 6
 Saint-Raphael, France 81 J 12
 Saint Raphael, Quebec 61 N 5
 Saint Raymond, Quebec 61 L 5
 Saint Regis, Mont. 49 A 2
 Saint Regis Borgis R., Mont. 49 A 2
 Saint Regis Falls, N. Y., 1,210 12 N
 Saint Regis Indian Res., N. Y. 12 N
 Saint Regis Pass, Mont. 49 A 2
 Saint Regis R., N. Y. 12 N
 Saint Regis R., E. Br. of, N.Y. 12 N
 Saint Regis R., W. Br. of, N.Y. 12 N
 Saint Rémi, Quebec, '91, 1,167 61 G 8
 Saint-Remy (Bouches-du-Rhône), France 81 E 11
 Saint-Remy (Eure-et-Loir), France 82 C 3
 Saint-Remy (Sarthe), France 82 A 4
 Saint-Remy (Seine-et-Oise), France 82 E 3
 Saint Remy, N. Y. 11 N 9
 Saint-Remy-en-Bouzemont, France 82 K 3
 Saint-Renan, France 80 A 4
 Saint-Révérend, France 82 H 6
 Saint-Ricquier, France, '91, 1,476 80 G 2
 Saint-Rimey, France 82 B 5
 Saint-Riquier, France (see Saint-Ricquier) 80 G 2
 Saint Roch, Quebec 61 H 7
 Saint Roch de Aulnaies, Quebec 61 O 4
 Saint-Roman-de-Colbosc, France 82 A 1
 Saint-Romuald, Quebec, a700, 81 M 7
 Saint-Rome-de-Tarn, France 81 B 10
 Saint Roque, Cape, Brazil 71 K 5
 Saint Rose, Ill. 21 F 8
 Saint Rose, La., a225 45 J 7
 Saint Roae du Dégelé, Quebec 61 R 3
 Saint-Saëns, France 82 C 1
 Saint-Samuel de Grayhurst, Quebec 61 N 7
 Saint-Sauveur (Eure-et-Loir), France 82 C 3
 Saint-Sauveur (Hautes-Pyrénées), France 81 E 10
 Saint-Sauveur (Haute-Saône), France 82 N 5
 Saint-Sauveur (Yonne), France 82 G 5
 Saint-Sauveur des Montagnes, Quebec 61 F 7
 Saint-Sauveur-sur-Douve, France 80 D 3
 Saint-Savin, France 81 E 7
 Saint-Saviniën, France 81 E 7
 Saint-Sebastian, Cape, Africa 113 M 2
 Saint-Sebastian, Cape, Madagascar 112 S 13
 Saint-Sebastian, Spala (see San-Sebastian) 83 K 1
 Saint-Sebastian Bay, Cape Colony 113 E 8
 Saint-Sebastian R., Fla. 39 J 7
 Saint-Selme, France 82 K 6
 Saint-Seniava, Russia 97 F 7
 Saint-Sernin, France 81 H 9
 Saint-Servais, Belgium, '90, 3,212 84 E 7
 Saint-Servan, France, '91, 11,608 80 D 4
 Saint-Servant, France 80 C 5
 Saint-Sever (Caldavia), France 80 D 4
 Saint-Sever (Landes), France 81 E 9
 Saint-Sèvre, Quebec 61 J 6
 Saint-Simeon Island, Low Archipelago (see Tauerl) 117 N 8
 Saint-Simon, France 82 G 1
 Saint-Simon de Rimouski, Quebec 61 Q 2
 Saint-Simon de Yamaska, Quebec, '91, 1,782 61 J 7
 Saint-Simon I., Ga. 38 J 9
 Saint-Simons Mills, Ga., a600, 38 J 9
 Saint-Simon Sound, Ga. 38 J 9
 Saint-Sixte, Quebec 61 K 7
 Saint-Sophie, La., 566 45 D 7
 Saint-Sophie de Lacorne, Quebec 61 G 7
 Saint-Souplet, France 82 J 2
 Saint-Soupiets, France 82 F 2
 Saint-Stanislas de Buttsican, Quebec 61 K 5
 Saint-Stephan, Switzerland 91 D 5
 Saint-Stephen, New Brunswick, '91, 2,680 62 B 4
 Saint-Stephen, S. C., 230 37 J 5
 Saint-Stephens (c.h.), Ala., 387 42 A 7
 Saint-Stephens, Wyo. 50 L 7
 Saint-Stephens Base Line, Ala. 42 C 9
 Saint-Stephens Base Line, Miss. 43 F 9
 Saint-Stephens Church, Va. 34 J 5
 Saint-Stephens Gate, Palestine 102 C 2
 Saint-Stephen's Green (park), Ireland 79 H 9
 Saint-Sulpice, France 74 E 5
 Saint-Sulpice, Mont, France 82 H 5
 Saint-Sulpice, Switzerland, '88, 880 91 B 4
 Saint-Sulpice - les - Feuilles, France 80 G 6

Saint-Sylveater East, Quebec, a1,200 61 M 6
 Saint-Symphorien (Gironde), France 81 E 8
 Saint-Symphorien (Indre-et-Loire), France 82 A 6
 Saint Tammany (Co.), La., 10,160 45 J 5
 Saint Tammany, Va. 34 G 7
 Saint Teresa, Fla. 39 G 3
 Saint Théodore, Quebec 61 G 6
 Saint Theresa, Kan. 32 A 4
 Saint-Thibéry, France 81 C 12
 Saint-Thibault, France 82 M 4
 Saint Thomas, Ark. 44 M 4
 Saint Thomas (Island), Danish West Indies, '90, 12,019 68½ E 5
 Saint Thomas, Danish West Indies (local map of) 68½ B 7
 Saint Thomas, Guatemala (see Sao Tomás) 66 G 4
 Saint Thomas, Minn. 25 D 5
 Saint Thomas, Mo., a200 31 H 8
 Saint Thomas, Nev. 54 H 6
 Saint Thomas, N. Dak., 477 26 G 1
 Saint Thomas, Ontario, '91, 10,370 60 D 5
 Saint Thomas, Pa., a700 16 G 7
 Saint Thomas (parish; Barbados), West Indies 68½ D 12
 Saint Thomas Harbor (Saint Thomas), Danish West Indies 68½ B 7
 Saint Thomas Island, Africa, '78, 18,236 111 H 10
 Saint Thomas Mount (and cantonment), British India, '91, 13,137 105 H 13
 Saint Thomas Station, Quebec 61 N 5
 Saint Timothée, Quebec 61 G 8
 Saint Tite, Quebec 61 J 5
 Saint Tite des Cane, Quebec 61 N 4
 Saint-Trivier-de-Courtes, France 80 K 6
 Saint-Trivier - sur - Moignans, France 81 K 7
 Saint-Trond, Belgium, '90, 12,895 84 F 7
 Saint-Tropez (Bouches-du-Rhône), France 81 F 11
 Saint-Tropez, Golfe de (gulf), France 81 J 12
 Saint-Tropez (Var), France 81 J 12
 Saint-Tropez, France (on travel map) 74 H 7
 Saint Tudwal's Islands, Wales 76 D 7
 Saint Tudy, England 75 C 12
 Saint Ubalde, Quebec 61 K 5
 Saint Ubes, Portugal (see Setubal) 83 D 6
 Saint Ulric, Capelle, Belgium 84 A 3
 Saint Urbain (Charlevoix), Quebec 61 N 3
 Saint Urbain (Chateauguay), Quebec 61 G 8
 Saint-Ursanne, Switzerland, '88, 700 91 D 2
 Saint-Ursitz, Switzerland (see Saint Ursanne) 91 D 2
 Saint-Vaast, France 82 C 1
 Saint-Valentin, Quebec 61 H 8
 Saint Valérien, Quebec 61 J 7
 Saint Valérien de Rimouski, Quebec 61 R 2
 Saint-Valery-en-Caux, France, '91, 4,014 82 B 1
 Saint-Valery-en-Caux, France (on travel map) 74 E 4
 Saint-Valery-sur-Somme, France, '91, 3,541 80 C 2
 Saint-Valery-sur-Somme, France (on travel map) 74 E 3
 Saint-Valler, Quebec 61 N 5
 Saint-Vallier (Alpes-Maritimes), France 81 J 11
 Saint-Vallier (Drôme), France 81 K 7
 Saint-Varent, France 80 E 6
 Saint-Victoire, Quebec, '91, 80 61 H 7
 Saint Victor de Tring, Quebec, '91, 2,557 61 N 6
 Saint-Victor-l'Abbaye, France 82 B 1
 Saint-Vigeana, Scotland 78 M 6
 Saint Vincent, Ark. 44 G 4
 Saint Vincent (Island), Cape Verde Islands, est.5,900 109 B 1
 Saint Vincent, Cape, Madagascar 112 R 15
 Saint Vincent, Minn., a.c.'95, 141 25 A 1
 Saint Vincent, Cabo (cape), Portugal 83 C 7
 Saint Vincent (Island; Br.), West Indies, '91, 41,054 68½ H 10
 Saint Vincent Bay, New Caledonia 117 J 10
 Saint Vincent de Paul, Quebec 61 G 7
 Saint-Vincent - de - Tyrosse, France 81 D 9
 Saint Vincent Gulf, Australia, 115 F 7
 Saint Vincent I., Fla. 39 F 3
 Saint Vincent Sound, Fla. 39 F 3
 Saint Vital, Point, Mich. 22 C 6
 Saint Vital I., Mich. 22 H 6
 Saint-Vivien, France 81 D 7
 Saint Vladimr Bay, Siberia 107 O 2
 Saint Vrain Cr., Col. 53 J 2
 Saint-Wendel, Wis. 24 L 7
 Saint Wendells, Ind., a125 19 A 8
 Saint Williams, Ontario 60 E 5
 Saint Xavier, Mont. 49 J 4
 Saint Yves, Portugal (see Setubal) 83 D 6

Saint-Yrieix, France, '91, commune, 8,711; town, 3,885 81 G 7
 Saint-Yrieix, France (on travel map) 74 E 6
 Saint Yvea, Portugal (see Setubal) 83 D 6
 Saint Zenon, Quebec 61 G 5
 Saint Zéphirin, Quebec 61 J 6
 Sainville, France 82 D 4
 Sainville, Tenn. 41 K 3
 Saipan Island, Ladroue Is. 117 N 2
 Saipur, British India 104 J 7
 Saïram-nor (lake), Chinese Empire 107 O 2
 Sairna, Russia 96 H 7
 Saïr-uuk, Mongolia 107 H 2
 Salsau, Lake, Central Asia (see Nor Zalsan) 100 L 4
 Saitama (division), Japan, '96, est. 1,149,000 108 F 1
 Saja, Africa 110 M 3
 Sajama, Volcano, Bolivia 70 D 7
 Sajo, Africa 112 O 11
 Sajó (river), Hungary 89 M 3
 Sajon (river), Santo Domingo 68 E 5
 Sajó-Szent-Peter, Hungary 80 M 3
 Sajar (river), Turkey in Asia 101 G 4
 Saka, Africa 110 Q 8
 Sakagawa, Japan, '86, est.6,780 108 K 5
 Sakal, Africa 110 P 7
 Sakal, Japan, '94, est.46,983 108 G 6
 Sakal, Japan, '86, est.9,466 108 H 5
 Sakala, Africa 111 E 8
 Sakalava (tribe), Madagascar 112 H 15
 Sakanderabad, British India (see Secunderabad) 105 F 11
 Sakaolka Bay, Arctic Region 3 L 1
 Sakaolka Bay, Russia 96 L 1
 Sakan Kelat, Baluchistan 103 L 7
 Sakarra (river), Turkey in Asia 101 D 2
 Sakkaso, Africa 111 E 9
 Sakata, Japan, '87, est.20,476 108 K 4
 Sakatokwa, Africa 112 P 15
 Sakatocbee R., Mias. 43 G 3
 Sakawa, Japan, '86, est.5,272 108 F 7
 Sakaye, Japan, '86, est.5,395 108 K 4
 Sakbeqozu, Turkey in Asia 101 G 4
 Sake, Burma 106 D 9
 Saken Island, Low Archipelago (see Katlu) 117 M 8
 Sakha, Perals 103 B 3
 Sakhallo Island, Siberia, '97, 25,495 100 R 3
 Sakban (district), Turkey in Asia 102 J 8
 Sakhtesar, Persia 103 D 2
 Saki, Russia 97 J 9
 Saki, Lake, Russia 97 J 9
 Saklao (division), Japan 108 F 7
 Saklel-el-Ab, Egypt 110 O 5
 Sakiet-el-Hamra (river), Africa 111 C 4
 Sakiz, Persia, a6,000 103 B 2
 Sakiz-Adaal (Island), Turkey in Asia 99 N 4
 Sakkamagange, Africa 112 P 13
 Sakkari, British India, '91, 29,302 104 B 6
 Sakkara, Egypt 110 S 5
 Sakkarak, Egypt (see Sakkara) 110 S 5
 Sakkola, Russia 97 G 1
 Sakkotan, Japan 108 L 7
 Sakkraud, British India 104 B 6
 Sakkarak, Russia 96 L 5
 Sakol, Burma 106 C 5
 Sakoll, British India 105 H 9
 Sakon Lakon, Siam 106 F 6
 Sakonnet Pt., R. I. 10 L 4
 Sakonnet R., R. I. 10 L 4
 Sakota, Abyssinia, a3,000 110 Q 7
 Sakro, Mirpur, British India 104 A 7
 Saksagan (river), Russia 97 J 7
 Saksen, Denmark 88 B 2
 Saksild, Denmark 88 G 5
 Sakkjörbing, Denmark, '90, 1,499 88 K 7
 Sakti, British India 104 J 8
 Sakkurpada, British India 105 P 12
 Säkyla, Russia 97 D 1
 Sak, Pt., Cal. 57 E 8
 Sal (Island), Cape Verde Islands, a1,000 109 C 1
 Sal, La, Cuba 68 J 4
 Sal (river), Russia 96 H 6
 Sala, Sheikh, Africa 111 G 4
 Sala, Mexico 65 D 8
 Sala, Sweden, '96, 5,925 95 K 6
 Sala, Turkey in Asia 101 G 6
 Salaam, Dar-es, Africa, a10,000 112 Q 12
 Salaam, Bahr (river), Africa 110 Q 7
 Salanchan, Scotland 78 F 6
 Sala Consilina, Italy, '81, 5,949 94 T 14
 Saladas, Argentina, '90, est. 3,500 72 F 9
 Saladillo (Buenos Aires), Argentina, '90, a4,000 72 E 11
 Saladillo (Cordoba), Argentina 72 E 10
 Saladillo (Mendoza), Argentina 72 D 10
 Saladillo, Rio (river), Argentina 72 E 11
 Salado, Africa 110 L 6
 Salado, Arroyo (river), Argentina 72 D 13
 Salado, Rio (river), Argentina 72 D 11
 Salado, Rio (river), Argentina 72 F 11
 Salado, Rio (river, branch of Paraná), Argentina 72 E 9
 Salado, Ark. 44 J 3
 Salado, Chile 72 C 9
 Salado, Bahia del (bay), Chile 72 C 9
 Salado, Mexico 64 J 5
 Salado, N. Mex. 55 L 4

Salado, Oreg. 52 R 2
 Salado, Tex., a400 46 K 7
 Salado-Aeugra, Africa 110 L 7
 Salado Cr., Ark. 44 J 3
 Salado or Salt R., Ariz. 55 D 5
 Salanga, Africa, a10,000 111 F 8
 Salangora, Turkey in Europe 98 D 9
 Salagram (river), Nepal 104 J 6
 Salah, Ala, Africa (see Insula) 111 G 4
 Salah, Es, Africa 110 P 7
 Salak, Kota, Slam 105 N 14
 Salak, S. C. 37 D 3
 Salaka, Egypt 110 Q 5
 Salaley Island, Oman 102 N 5
 Salama, Guatemala, '93, 10,608 66 E 4
 Salama, Honduras 66 J 4
 Salamad, El, Egypt 110 O 6
 Salamanca, Chle, '85, 2,297 72 C 10
 Salamanca, Mexico, '94, 9,962 65 E 3
 Salamanca (diatrito), Mexico, '94, 35,038 65 E 3
 Salamanca, N. Y., '90, 3,692; '97, a5,000 13 E 7
 Salamanca, Spain, '87, 22,199 83 G 4
 Salamanca (province), Spain, '87, 314,472 83 F 4
 Salamancie R., Ind. 19 E 3
 Salamata, Bahres (river), Africa 110 M 8
 Salamat (tribe), Africa 110 L 8
 Salamhar Paas, Persia 103 D 2
 Salambrla (river), Greece 99 F 1
 Salambria, Colombia 70 B 2
 Salama, Ruins of, Cyprus 101 F 5
 Salamia, Greece, '89, 3,718 99 H 5
 Salamia (Island), Greece 99 H 5
 Salamonia, Ind., 150 19 G 4
 Salang Island, Slam 106 C 11
 Salangore (state), Straits Settlements (see Selangor) 105 N 15
 Salankamen, Hungary (see Slankamen) 89 M 6
 Salankemas, Hungary (see Slankamen) 89 M 6
 Salari, Madagascar 112 R 15
 Salario, Ponte, Italy 92 D 9
 Salara, Pont-de-, France 81 H 8
 Salara, Baluchistan 103 M 7
 Salasa, Los, Mexico 65 E 2
 Salas (Lerida), Spain 83 O 2
 Salas (Oviedo), Spain, '87, 15,821 83 F 1
 Salas de los Infantes, Spain 83 J 2
 Salatan, Cape, Borneo 116 D 5
 Salatraku, Rumania 98 G 3
 Salaty, Russia 97 E 3
 Salavery, Peru 70 B 5
 Salavina, Argentina, '90, est. 1,500 72 E 9
 Salawat (Mt.), Russia 101 M 2
 Salawatti Island, New Guinea (see Salawatti) 116 H 5
 Salawatti Island, New Guinea (Dutch) 116 H 5
 Salaya, British India 104 B 8
 Salayer Island, Dutch East India, '80, 66,276 116 F 6
 Salayer Strait, Celebes 116 F 6
 Sala-y-Gomez (Island), Pacific Ocean 2 D 5
 Sala-y-Gomez (Island, on local map) 69 E 8
 Salbris, France 82 E 6
 Salcombe, England, '91, 1,593 75 E 13
 Saldana, Rio (river), Colombia 70 B 3
 Saldana, Spain 83 H 2
 Saldanha Bay, Cape Colony 113 C 7
 Salde, Africa 111 C 6
 Saldzie, Réunion Island 109 L 7
 Sale, Australia, est.3,446 115 H 7
 Sale, Burma 106 B 6
 Sale, England, '91, 9,644 76 H 6
 Sale, Italy 93 E 5
 Sale, Morocco (see Salee) 111 E 2
 Salelan, Samoa 117 A 1
 Salee (river), Tenn. 486 41 L 4
 Salee (river), Haiti 68 C 7
 Salee, Morocco, a10,000 111 E 2
 Salee River (Guadeloupe), West India 68½ B 8
 Salee River (Martinique), West Indies 68½ E 9
 Sale Gulf, Dutch East India 116 E 6
 Saleh, Khoja, Afghanistan 103 L 2
 Saleh, Morocco (see Salee) 111 E 2
 Salayer Island, Dutch East India (see Salayer) 116 F 6
 Salem, Africa 113 B 2
 Salem, Ala., a575 42 G 5
 Salem (c.h.), Ark., a125 44 J 2
 Salem, British India, '91, 67,710 105 G 14
 Salem, Cape Colony 113 H 7
 Salem, Col. 53 J 3
 Salem, Conn., town, 481 10 F 4
 Salem, Fla. 39 K 3
 Salem, Germany 86 R 9
 Saleu (c.b.), Ill., 1,493 21 H 8
 Salem (c.b.), Ind., 1,975 19 D 7
 Salem, Ia., a.c.'95, 584 28 K 6
 Salem, Kan. 32 D 2
 Salem, Ky., a200 40 C 2
 Salem, Me., town, 218 6 C 6
 Salem (c.b.), Mass., city, a.c.'95, 34,473 9 E 2
 Salem, Mich., a200 23 O 13
 Salem, Miss. 43 F 1
 Salem (c.h.), Mo., 1,315 31 J 9
 Salem, Neb., 504 29 J 3
 Salem, N. H., town, 1,805 7 K 11

Salem (Co.), N. J., a.c.'95, 26,084	14 C 7	Sallua, Laa (battlefield), Peru	70 C 6	Sullee, Morocco (see Salee)	111 E 2	Salta, Argentina, '95, 16,672	72 D 8
Salem (c.h.), N. J., a.c.'95, 6,337	14 C 7	Sallua, Porto Rico, a3,400	68 1/2 F 4	Sullea, Brazil	71 H 7	Salta (province), Argentina, '95, 118,138	72 D 8
Salem (c.h.), N. Y., a1,450	12 Q 5	Sallua (lake), Porto Rico	68 1/2 B 4	Sullea-Curau, France	81 H 8	Saltabarranca, Mexico	65 L 5
Salem, N. C., 2,711	36 J 2	Sallua, Punta de las (point), Porto Rico	68 1/2 B 4	Sullea-sur-L'Hers, France	81 G 9	Saltair, Utah	54 A 6
Salem, Nova Scotia	62 E 4	Sallua, Punta (point), Porto Rico	68 1/2 F 1	Sulling (peninsula), Denmark	88 D 3	Saltair, England	76 J 5
Salem, O., '90, 5,780; '97, a5,500	17 J 3	Sallua, Rio (river), Porto Rico	68 1/2 F 4	Sulling Sound (sound), Denmark	88 D 3	Saltair Jc., Utah	54 A 6
Salem, Okla.	48 D 3	Sallua, Spain	83 J 2	Sullina, Ireland	79 H 5	Saltash, England, '91, 2,541	75 D 13
Salem (c.h. and State capital), Oreg., '90, 10,475; '97, a14,000	52 B 2	Sallua, Cabo de (cape), Spain	83 Q 5	Sullis, Missa, 156	43 E 4	Salt Basin, Tex.	47 B 6
Salem, Pa.	15 J 5	Sallua, Punta (point), Venezuela	70 C 1	Sullisaw, Ind. Ty., a150	48 N 4	Saltburn, England	76 L 3
Salem, S. C., a100	37 B 2	Sallua, Punta (point), Venezuela	70 C 1	Sullman Cr., Ind. Ty.	48 N 3	Saltburn, England (on travel map)	74 D 1
Salem (c.h.), S. Dak., a.c.'95, 502	27 G 3	Sallua de Arizaro (salt marshes), Chile	72 D 8	Sullow, Germany	87 E 21	Salt Cave Point (Barbados), West India	68 1/2 E 13
Salem, Tenn.	41 P 2	Sallua de Atacama (salt marshes), Chile	72 D 8	Sulló, Nagy-, Hungary	89 M 3	Salt Cr., Cal.	57 K 9
Salem, Tex.	46 O 7	Sallua de Coamo, Puerto de laa (port), Porto Rico	68 1/2 E 4	Sully, S. C.	37 F 4	Salt Cr., Ill.	20 F 5
Salem, Utah, a.c.'95, 811	54 L 2	Sallua Grande (salt marshes), Argentina	72 E 9	Salm, Deb-I, Persia	103 H 5	Salt Cr., Ill.	21 A 9
Salem (c.h.), Va., '99, 3,279; '97, a4,000	34 C 6	Sallua Grande (salt marshes), Chile	72 D 8	Salm, Afghanistan	103 K 3	Salt Cr., Ind. Ty.	48 H 5
Salem, W. Va., 310	35 E 2	Sallua Penk, N. Mex.	55 J 5	Salm, Afghanistan	103 K 3	Salt Cr., Kan.	32 D 2
Salem, Wis., a200	24 K 9	Sallua Point, Africa	112 K 14	Salm, Afghanistan	103 K 3	Salt Cr., Mont.	49 G 2
Salem, Wyo.	50 P 8	Sallua R., Cal.	57 D 6	Salm, Afghanistan	103 K 3	Salt Cr., N. Mex.	55 L 5
Salem Center, Ind., a175	19 F 1	Sallua R., Ark., 11,311	44 G 5	Salm, Afghanistan	103 K 3	Salt Cr., Okla.	48 F 2
Salem Center, N. Y., a200	11 P 9	Sallua (Co.), Ill., 19,342	21 H 10	Salm, Afghanistan	103 K 3	Salt Creek, Col.	53 J 7
Salem Center, O., a100	18 F 6	Sallua (Co.), Ill., 19,342	21 H 10	Salm, Afghanistan	103 K 3	Salt Creek L., Okla.	48 F 2
Salem Cr., N. J.	14 C 7	Sallua (Co.), Kan., a.c.'95, 17,475	32 E 3	Salm, Afghanistan	103 K 3	Salt Desert, Persia	103 J 4
Salem Depot, N. H.	7 J 11	Sallua, La.	45 D 2	Salm, Afghanistan	103 K 3	Salt Desert, Turkey to Asia	101 E 3
Salem Harb., Maas.	9 E 2	Sallua, Mich., 706	23 O 13	Salm, Afghanistan	103 K 3	Salt Islands, Ireland	79 H 7
Salem, Italy, '81, 11,512	94 J 13	Sallua, Mo.	30 E 3	Salm, Afghanistan	103 K 3	Salt Lightship, Ireland	79 H 7
Salemville, Pa.	16 F 6	Sallua (Co.), Mo., 33,762	30 F 6	Salm, Afghanistan	103 K 3	Salt (district), Norway	95 J 3
Salen (Inverness), Scotland	78 E 6	Sallua (Co.), Neb., 20,097	29 G 3	Salm, Afghanistan	103 K 3	Salt Elv (river), Norway	95 J 3
Salen (Island of Mull), Scotland	78 D 6	Sallua (Co.), Neb., 20,097	29 G 3	Salm, Afghanistan	103 K 3	Saltfjord (bay), Norway	95 J 3
Salena, Nepal	104 J 5	Sallua Bayou, La.	45 D 2	Salm, Afghanistan	103 K 3	Saltfjord (bay), Norway	95 J 3
Salento, Italy	94 S 14	Sallua Bayou, La.	45 D 2	Salm, Afghanistan	103 K 3	Salter, Pa., a125	16 F 6
Salere, Africa	111 F 8	Sallua Bayou, La.	45 D 2	Salm, Afghanistan	103 K 3	Salters, Australia	115 G 4
Salernes, France	81 H 11	Sallua Bayou, La.	45 D 2	Salm, Afghanistan	103 K 3	Salters, Wis.	24 F 7
Salerno, Gulf of, Italy	94 R 13	Sallua Bayou, La.	45 D 2	Salm, Afghanistan	103 K 3	Salters Depot, S. C., a100	37 J 4
Salerno, Italy, '81, town, 22,328; commune, 31,245; '95, commune, est.36,300	94 R 13	Sallua Bayou, La.	45 D 2	Salm, Afghanistan	103 K 3	Saltese, Mont.	49 A 2
Salerno (province), Italy, '81, 550,157; '95, est.573,555	94 S 14	Sallua Bayou, La.	45 D 2	Salm, Afghanistan	103 K 3	Saltese L., Wash.	51 H 2
Salerno, Italy (on local map)	94 V 9	Sallua Bayou, La.	45 D 2	Salm, Afghanistan	103 K 3	Saltfleet, England	76 N 6
Salers, France	81 H 7	Sallua Bayou, La.	45 D 2	Salm, Afghanistan	103 K 3	Salt Fork of Arkansas R., Okla.	48 F 1
Salica, Switzerland, '88, 133	91 O 5	Sallua Bayou, La.	45 D 2	Salm, Afghanistan	103 K 3	Salt Fork of Brazos R., Tex.	47 G 4
Salecke, Germany	87 C 24	Sallua Bayou, La.	45 D 2	Salm, Afghanistan	103 K 3	Salt Fork of Red R., Okla.	48 C 5
Salea Point, England	77 L 3	Sallua Bayou, La.	45 D 2	Salm, Afghanistan	103 K 3	Salt Fork of Red River, Tex.	47 G 2
Saleville, Mont.	49 E 4	Sallua Bayou, La.	45 D 2	Salm, Afghanistan	103 K 3	Saltholm (island), Denmark	88 M 5
Saleville, O., 296	18 H 5	Sallua Bayou, La.	45 D 2	Salm, Afghanistan	103 K 3	Saltito, Ind., a200	19 D 7
Saleux, France	82 E 1	Sallua Bayou, La.	45 D 2	Salm, Afghanistan	103 K 3	Saltito, Mexico, '95, 19,654	44 J 2
Saley Island, Dutch East India (see Salayer)	116 F 6	Sallua Bayou, La.	45 D 2	Salm, Afghanistan	103 K 3	Saltito, Missa, a425	63 G 5
Salford (lancaaster), England, '91, 198,136	76 H 6	Sallua Bayou, La.	45 D 2	Salm, Afghanistan	103 K 3	Saltito, Neb.	29 H 3
Salford (Oxford), England	77 A 3	Sallua Bayou, La.	45 D 2	Salm, Afghanistan	103 K 3	Saltito, O., a100	17 G 3
Salford, England (on travel map)	74 C 2	Sallua Bayou, La.	45 D 2	Salm, Afghanistan	103 K 3	Saltito, Pa., 254	16 F 6
Salgado, Rio (river), Brazil	71 K 5	Sallua Bayou, La.	45 D 2	Salm, Afghanistan	103 K 3	Saltito, Porto Rico	68 1/2 D 3
Salgar, Colombia	70 B 1	Sallua Bayou, La.	45 D 2	Salm, Afghanistan	103 K 3	Saltito, Tenn., 354	41 E 4
Salghir (river), Russia (see Salgir)	97 K 9	Sallua Bayou, La.	45 D 2	Salm, Afghanistan	103 K 3	Saltito, Tex.	46 M 4
Salgir (river), Russia	97 K 9	Sallua Bayou, La.	45 D 2	Salm, Afghanistan	103 K 3	Saltito, Tex.	46 M 4
Salgó-Torján, Hungary, '90, 9,478	89 M 3	Sallua Bayou, La.	45 D 2	Salm, Afghanistan	103 K 3	Saltito, Tex.	46 M 4
Sali, Tibet	107 D 3	Sallua Bayou, La.	45 D 2	Salm, Afghanistan	103 K 3	Saltito, Tex.	46 M 4
Salia, Fiji	112 C 3	Sallua Bayou, La.	45 D 2	Salm, Afghanistan	103 K 3	Saltito, Tex.	46 M 4
Sallah, Turkey in Asia	101 K 6	Sallua Bayou, La.	45 D 2	Salm, Afghanistan	103 K 3	Saltito, Tex.	46 M 4
Sallaboo Islands, Dutch East India (see Talaut Islands)	116 F 4	Sallua Bayou, La.	45 D 2	Salm, Afghanistan	103 K 3	Saltito, Tex.	46 M 4
Sallababu Island, Dutch East India	116 G 4	Sallua Bayou, La.	45 D 2	Salm, Afghanistan	103 K 3	Saltito, Tex.	46 M 4
Sallada, Cal.	56 D 5	Sallua Bayou, La.	45 D 2	Salm, Afghanistan	103 K 3	Saltito, Tex.	46 M 4
Sallada, Col., 2,586	53 G 5	Sallua Bayou, La.	45 D 2	Salm, Afghanistan	103 K 3	Saltito, Tex.	46 M 4
Sallada, Sumatra	116 B 5	Sallua Bayou, La.	45 D 2	Salm, Afghanistan	103 K 3	Saltito, Tex.	46 M 4
Salladah, British India	104 O 1	Sallua Bayou, La.	45 D 2	Salm, Afghanistan	103 K 3	Saltito, Tex.	46 M 4
Sallaea, France	81 D 9	Sallua Bayou, La.	45 D 2	Salm, Afghanistan	103 K 3	Saltito, Tex.	46 M 4
Sallaea, France, '91, commune, 6,243; town, 3,305	81 G 9	Sallua Bayou, La.	45 D 2	Salm, Afghanistan	103 K 3	Saltito, Tex.	46 M 4
Sallago Bay, Scotland	78 C 8	Sallua Bayou, La.	45 D 2	Salm, Afghanistan	103 K 3	Saltito, Tex.	46 M 4
Sallban, Afghanistan	103 L 6	Sallua Bayou, La.	45 D 2	Salm, Afghanistan	103 K 3	Saltito, Tex.	46 M 4
Sallbia, E. Egypt	110 P 3	Sallua Bayou, La.	45 D 2	Salm, Afghanistan	103 K 3	Saltito, Tex.	46 M 4
Sallbieb, Turkey in Asia	102 F 5	Sallua Bayou, La.	45 D 2	Salm, Afghanistan	103 K 3	Saltito, Tex.	46 M 4
Sallia, Celebes	116 D 5	Sallua Bayou, La.	45 D 2	Salm, Afghanistan	103 K 3	Saltito, Tex.	46 M 4
Sallima, Turkey in Asia	102 C 4	Sallua Bayou, La.	45 D 2	Salm, Afghanistan	103 K 3	Saltito, Tex.	46 M 4
Sallmieh, E. Egypt	110 R 3	Sallua Bayou, La.	45 D 2	Salm, Afghanistan	103 K 3	Saltito, Tex.	46 M 4
Sallio, Burma, '91, 10,345	106 B 4	Sallua Bayou, La.	45 D 2	Salm, Afghanistan	103 K 3	Saltito, Tex.	46 M 4
Sallina, Cuba	68 A 3	Sallua Bayou, La.	45 D 2	Salm, Afghanistan	103 K 3	Saltito, Tex.	46 M 4
Sallina, Col.	53 H 2	Sallua Bayou, La.	45 D 2	Salm, Afghanistan	103 K 3	Saltito, Tex.	46 M 4
Sallina, Ind. Ty., a175	48 M 2	Sallua Bayou, La.	45 D 2	Salm, Afghanistan	103 K 3	Saltito, Tex.	46 M 4
Sallina, Ia., a200	28 K 5	Sallua Bayou, La.	45 D 2	Salm, Afghanistan	103 K 3	Saltito, Tex.	46 M 4
Sallina, Italy	94 M 12	Sallua Bayou, La.	45 D 2	Salm, Afghanistan	103 K 3	Saltito, Tex.	46 M 4
Sallina, Channel of, Italy	94 M 12	Sallua Bayou, La.	45 D 2	Salm, Afghanistan	103 K 3	Saltito, Tex.	46 M 4
Sallina, Isola (island), Italy	94 M 12	Sallua Bayou, La.	45 D 2	Salm, Afghanistan	103 K 3	Saltito, Tex.	46 M 4
Sallina (c.h.), Kan., a.c.'95, 5,703	32 E 3	Sallua Bayou, La.	45 D 2	Salm, Afghanistan	103 K 3	Saltito, Tex.	46 M 4
Sallina, Pa., a150	16 D 5	Sallua Bayou, La.	45 D 2	Salm, Afghanistan	103 K 3	Saltito, Tex.	46 M 4
Sallina, La, Santo Domingo	68 E 7	Sallua Bayou, La.	45 D 2	Salm, Afghanistan	103 K 3	Saltito, Tex.	46 M 4
Sallina, Utah, a1,025	54 L 4	Sallua Bayou, La.	45 D 2	Salm, Afghanistan	103 K 3	Saltito, Tex.	46 M 4
Sallina Cr., Ind. Ty.	48 M 2	Sallua Bayou, La.	45 D 2	Salm, Afghanistan	103 K 3	Saltito, Tex.	46 M 4
Sallina Cruz, Mexico	65 L 7	Sallua Bayou, La.	45 D 2	Salm, Afghanistan	103 K 3	Saltito, Tex.	46 M 4
Sallina Point, Santo Domingo	68 E 7	Sallua Bayou, La.	45 D 2	Salm, Afghanistan	103 K 3	Saltito, Tex.	46 M 4
Sallina, Grande Pampaa (salt marsh), Bolivia	70 D 8	Sallua Bayou, La.	45 D 2	Salm, Afghanistan	103 K 3	Saltito, Tex.	46 M 4
Sallina (c.h.), Cal., 2,339	57 D 6	Sallua Bayou, La.	45 D 2	Salm, Afghanistan	103 K 3	Saltito, Tex.	46 M 4
Sallina (c.h.), Cal.	57 F 8	Sallua Bayou, La.	45 D 2	Salm, Afghanistan	103 K 3	Saltito, Tex.	46 M 4
Sallina, Chile	70 D 8	Sallua Bayou, La.	45 D 2	Salm, Afghanistan	103 K 3	Saltito, Tex.	46 M 4
Sallina, Cuba	68 J 3	Sallua Bayou, La.	45 D 2	Salm, Afghanistan	103 K 3	Saltito, Tex.	46 M 4
Sallina (partido), Mexico, '94, 14,496	65 E 1	Sallua Bayou, La.	45 D 2	Salm, Afghanistan	103 K 3	Saltito, Tex.	46 M 4
Sallina (Nuevo Leon), Mexico	64 J 4	Sallua Bayou, La.	45 D 2	Salm, Afghanistan	103 K 3	Saltito, Tex.	46 M 4
Sallina (Oaxaca), Mexico	65 H 6	Sallua Bayou, La.	45 D 2	Salm, Afghanistan	103 K 3	Saltito, Tex.	46 M 4
Sallina (San Luis Potosi), Mexico	65 E 1	Sallua Bayou, La.	45 D 2	Salm, Afghanistan	103 K 3	Saltito, Tex.	46 M 4
Sallina, Bay of, Nicaragua	66 K 8	Sallua Bayou, La.	45 D 2	Salm, Afghanistan	103 K 3	Saltito, Tex.	46 M 4
Sallina, Laa, Nicaragua	66 B 9	Sallua Bayou, La.	45 D 2	Salm, Afghanistan	103 K 3	Saltito, Tex.	46 M 4
Sallina, Peru	70 B 6	Sallua Bayou, La.	45 D 2	Salm, Afghanistan	103 K 3	Saltito, Tex.	46 M 4
Sallina, Promontory, Peru	70 B 6	Sallua Bayou, La.	45 D 2	Salm, Afghanistan	103 K 3	Saltito, Tex.	46 M 4
		Sallua, Laa (battlefield), Peru	70 C 6	Sallua, Morocco (see Salee)	111 E 2		
		Sallua, Porto Rico, a3,400	68 1/2 F 4	Sallua, Brazil	71 H 7		
		Sallua (lake), Porto Rico	68 1/2 B 4	Sallua-Curau, France	81 H 8		
		Sallua, Punta de las (point), Porto Rico	68 1/2 B 4	Sallua-sur-L'Hers, France	81 G 9		
		Sallua, Punta (point), Porto Rico	68 1/2 B 4	Sallie, Ala., a100	42 C 7		
		Sallua, Punta (point), Porto Rico	68 1/2 F 1	Salling (peninsula), Denmark	88 D 3		
		Sallua, Rio (river), Porto Rico	68 1/2 F 4	Salling Sound (sound), Denmark	88 D 3		
		Sallua, Spain	83 J 2	Sallina, Ireland	79 H 5		
		Sallua, Cabo de (cape), Spain	83 Q 5	Sallis, Missa, 156	43 E 4		
		Sallua, Punta (point), Venezuela	70 C 1	Sallisaw, Ind. Ty., a150	48 N 4		
		Sallua, Punta (point), Venezuela	70 C 1	Sallman Cr., Ind. Ty.	48 N 3		
		Sallua de Arizaro (salt marshes), Chile	72 D 8	Sallow, Germany	87 E 21		
		Sallua de Atacama (salt marshes), Chile	72 D 8	Salló, Nagy-, Hungary	89 M 3		
		Sallua de Coamo, Puerto de laa (port), Porto Rico	68 1/2 E 4	Sally, S. C.	37 F 4		
		Sallua Grande (salt marshes), Argentina	72 E 9	Salm, Deb-I, Persia	103 H 5		
		Sallua Grande (salt marshes), Chile	72 D 8	Salm, Afghanistan	103 K 3		
		Sallua Penk, N. Mex.	55 J 5	Salm, Afghanistan	103 K 3		
		Sallua Point, Africa	112 K 14	Salm, Afghanistan	103 K 3		
		Sallua R., Cal.	57 D 6	Salm, Afghanistan	103 K 3		
		Sallua R., Ark., 11,311	44 G 5	Salm, Afghanistan	103 K 3		
		Sallua (Co.), Ill., 19,342	21 H 10	Salm, Afghanistan	103 K 3		
		Sallua (Co.), Ill., 19,342	21 H 10	Salm, Afghanistan	103 K 3		
		Sallua, Italy	93 J 8	Salm, Afghanistan	103 K 3		
		Sallua (Co.), Kan., a.c.'95, 17,475	32 E 3	Salm, Afghanistan	103 K 3		
		Sallua, La.	45 D 2	Salm, Afghanistan	103 K 3		
		Sallua, Mich., 706	23 O 13	Salm, Afghanistan	103 K 3		
		Sallua, Mo.	30 E 3	Salm, Afghanistan	103 K 3		
		Sallua (Co.), Mo., 33,762	30 F 6	Salm, Afghanistan	103 K 3		
		Sallua (Co.), Neb., 20,097	29 G 3	Salm, Afghanistan	103 K 3		

San Bartolomeo in Galdo, Italy, '81, 7,655	94 S 12	San Cayetano, Cuba	68 B 2	San de Fuca, Wash., 249	51 C 1	Sandomierz, Russia, east, 5,765	97 C 6
San Benedetto del Tronto, Italy	94 P 9	San Cayetano, Ensenada de (bay), Cuba	68 B 2	Sandob (tribe), Africa (see Azande)	112 N 9	Sandomierz, Russia (on travel map)	74 P 3
San Benedetto Po, Italy	93 K 4	Sancerre, France	82 F 6	Sandelinia or Roncador Reef, Solomon Islands	117 K 4	San Domingo, Cayo, Bahamas Islands	67 H 4
San Benigno, Italy	93 C 4	Sancerre, France	80 H 5	San Demetrio ne Vestine, Italy	94 P 10	San Domingo, Brazil	71 K 2
San Benito, Cal.	57 D 6	Sanchez, Arroyo, Cuba	68 F 4	Sandea, Africa	111 D 8	San Domingo, Costa Rica	66 M 11
San Benito (Ca.), Cal., 6,412	57 D 6	Sanchez, Mexico	64 J 4	Sande Point, Brazil	71 J 2	San Domingo, Guatemala	66 D 5
San Benito, Mexico	64 E 5	Sanchez, Santo Domingo	68 F 6	Sanders, Ala.	42 F 8	San Domingo, Mexico	65 L 7
San Benito (harbor), Mexico	64 N 10	Sanchez, Tex.	46 H 10	Sandera, Ky., 277	40 G 3	Sau Domingo (republic), West India (see Santo Domingo)	68
San Benito, Isla (island), Mexico	64 A 3	San Chirico, Italy	94 U 14	Sandera, N. H.	7 J 8	San Domingos das Torres, Brazil	72 H 9
San Benito, Nicaragua	66 B 8	San Chrlatina, Brazil	72 G 9	Sandersford, Germany	86 P 14	San Domingo, Isola (island), Italy	94 S 10
San Benito, Uruguay (see Paysandú)	72 F 10	San Cristobal, Argentina	72 E 10	Sandersleben, Germany	85 J 13	Sandon, British Columbia	63 G 4
San Benito R., Cal.	57 D 6	San Cristobal (island), Solomon Islands	117 L 6	Sanderson, Fla., a100	39 M 2	Sandon (Essex), England	77 K 4
San Bento, Brazil	71 H 4	San Cipriano, Italy	94 R 13	Sanderson, Tex., a100	47 E 7	Sandon (Hertford), England	77 G 3
San Bernabe, Mexico	65 B 6	San Ciro de Albarca, Mexico	65 G 2	Saunders Hope, Arctic Region	3 J 8	San Dona, Italy, '81, 893	93 N 3
San Bernardino (Co.), Cal., 25,497	57 J 8	San Clemente, Italy	92 K 3	Sandersville (c.h.), Ga., 1,760	38 F 6	Sandon Islands, Japan	108 P 5
San Bernardino (c.b.), Cal., '90, 4,012; '97, 6,500	57 H 8	San Clemente, Spain	83 K 5	Sandersville, Miss., a275	43 G 7	San Donato, Borgo, Italy, '81, 4,493	93 G 5
San Bernardino, Mexico	65 D 6	San Clemente I., Cal.	57 G 10	Sandfield, Ontario	60 D 2	Sand or Raccoon Mts., Ala.	42 F 2
San Bernardino Base Line, Cal.	57 K 8	Sanco, Tex.	47 G 6	Sandfjord, Norway	95 P 1	Sandö, Sweden	26 G 3
San Bernardino Channel, Philippine Islands	118 C 5	Sancouins, France	80 H 6	Sandfly Sta., Ga.	38 F 2	Sandöval, Ill., 834	21 G 8
San Bernardino Channel, Philippine Islands	118 E 6	San Colombano, Italy, '81, 5,573	93 F 4	Saufortain, Africa	113 B 2	Sandoval, Va.	34 G 4
San Bernardino Colony, Paraguay	72 F 9	San Coloya, Honduras	63 L 3	Saufort, Ind., a200	19 A 5	Sandover, S. C.	37 D 4
San Bernardino Meridian, Cal.	57 J 7	San Corazon, Bolivia	70 F 7	Saunders Mill, England	77 C 4	Sandoway, Burma, a3,000	106 B 5
San Bernardino Mts., Cal.	57 J 8	San Cornelio, Mexico	65 H 3	Saundersville, Ireland	79 H 9	Sandoway (division), Burma	106 B 5
San Bernardino Pass, Switzerland	91 K 5	San Cristobal, Cuba	68 B 2	Sandgate, England, '91, 1,756	77 M 6	Sandown, England, '91, 3,532	75 K 12
San Bernardino Pass, Switzerland (on travel map)	74 J 5	San Cristobal, Bahia (bay), Mexico	64 B 4	Sandgate, Vt., town, 587	7 B 10	Sandown, N. H., town, 475	7 K 11
San Bernardino Peak, Cal.	57 J 8	San Cristóbal (Chiapas), Mexico, '94, 11,248	64 N 9	Sandgirt Lake, Labrador	59 S 6	Sandoz Knob, N. C.	36 C 3
San Bernardo, Fort, Argentina	72 E 9	San Cristóbal (Guadalajara), Mexico	65 C 2	Sandhead, Scotland	78 G 10	Sandpatech, Pa., a125	16 E 7
San Bernardo (Ceará), Brazil	71 K 4	San Cristóbal (Guanajuato), Mexico	65 F 3	Sandheim, Egypt	110 N 4	Sand Pit Spur, Ind. Ty.	48 K 4
San Bernardo (Maranhão), Brazil	71 J 4	San Cristobal, Laguna de (lake), Mexico	65 B 5	Sandherred, Norway	95 C 3	Sand Point, Alaska	58 J 9
San Bernardo, Chile, '85, 5,222	72 J 15	San Cristobal, Santo Domingo, San Cristobal (island), South America	68 E 7	Sand Hill, Australia	115 D 5	Sandpoint, Ark.	44 D 3
San Bernardo, Col.	53 C 7	San Cristobal, Venezuela, '91, a4,000	69 E 8	Sand Hill, Ga.	38 A 4	Sandpoint, Idaho, a200	50 O 1
San Bernardo Island, Nicaragua	66 D 9	San Cristóbal de la Habana, Cuba (see Havana)	68 C 1	Sandhill, Miss.	43 E 5	Sand Point, Manchuria	107½ H 2
San Bernardo R., Tex.	46 M 8	San Cristobal Ecatepec, Mexico	65 B 5	Sandhill, Mo.	30 H 4	Sand Point, Mich.	23 P 10
San Biagio, Italy	94 P 11	San Cristobal L., Col.	53 D 7	Sand Hill Cr., S. Dak.	27 F 2	Sand Point, Miss.	43 F 6
San Blas, Bay of, Colombia	70 B 2	San Cristoval, Bolivia, a100	70 D 8	Sandhill Region, Algeria (see El Erg)	111 G 3	Sand Point (place), Ontario	60 J 2
San Blas, Bay, Fla.	39 F 3	San Croce, Italy	94 R 12	Sand Hills, Australia	115 F 5	Sand R., Minn.	25 E 2
San Blas, Cape, Fla.	39 F 3	Sancti Spiritus, Cuba, '87, 29,278	68 F 3	Sand Hills, Cal.	57 K 9	Sand R., Minn.	25 E 3
San Blas, Mexico	64 A 2	Sand, Austria	90 D 10	Sand Hills, Col.	53 O 8	Sandravinay, Madagascar	112 S 15
San Blas (partido), Mexico, '94, 4,646	64 B 2	Sand, Denmark	88 B 2	Sand Hills, England	76 N 1	Sandridge (island), Scotland	78 B 6
San Blas Harbor, Argentina	72 E 12	Sand, Mo.	30 J 2	Sand Hills, Kan.	32 A 4	Sandridge, England	77 F 3
San Boia Mts., Ind. Ty.	48 M 5	Sand, Norway	95 E 7	Sand Hills, Mass.	9 F 4	Sandridge, S. C.	37 H 5
San Borgia, Brazil	72 F 9	Sand, Scotland	78 E 4	Sand Hills, Tex.	47 E 6	Sandringbam, Australia	115 B 2
Sauborn, Col.	53 L 5	Sandaa, N. Mex., 250	55 J 4	Sand Hills, Vaab.	51 F 2	Sandringham, England	76 O 7
Sauborn, Ia., a.c.'95, 1,242	28 B 1	Sandager, Denmark	88 F 6	Sand Hills, Wyo.	50 L 7	Sand River, Mich.	22 G 5
Sauborn, Minn., a.c.'95, 247	25 B 5	Sandago, Kan.	32 D 3	Sandhills of Edeyen, Africa	111 J 4	Sand River, South African Republic	113 J 2
Sauborn, N. Y., a275	13 E 5	Sanda Island, Scotland, '91, 36	78 E 9	Sandhills of Tijuca, Africa	111 H 4	Sand Rock, Wis.	24 F 2
Sauborn, N. Dak., 227	26 F 3	Sandakan (capital), North Borneo (British), 47,000	116 E 3	Sandhills of Tjijajit, Africa	111 I 4	Sandruo, O., a275	18 F 5
Sauborn, Quebec	61 M 7	Sandal Bay, Loyalty Islands	117 J 10	Sandhornö (island), Norway	95 H 3	Sandrun, W. Va.	35 F 3
Sauborn (Co.), S. Dak., a.c.'95, 4,326	27 F 3	Sandalia, Neb.	29 G 2	Sandhurst, Australia (see Bendigo)	115 G 7	Sands, Mich., n150	22 G 5
Sauborn, Tex.	47 F 2	San Dalmazzo, Borgo, Italy	93 B 6	Sandhurst (Berks), England	77 D 5	Sands, Va.	34 K 7
Sauborn, Wis., a200	24 E 2	Sandalwood (island, Dutch), Oceania, a200,000	114 C 6	Sandhurst (Kent), England	75 O 11	Sandsend, England	76 L 3
Saubornton, N. H., town, 1,027	7 H 9	Sandalwood Bay, Fiji	117 B 3	Sandhurst (Mich.)	22 C 5	Sandspring, Ala., a100	28 L 3
Saubornville, N. H.	7 K 8	Sandalwood Island, Dutch East India (large scale map of)	116 E 7	Sandhu, S. C.	42 A 10	Sands Pt., N. Y.	11 H 12
Sau Bruno, Cal.	56 J 3	San Damiano, Italy, '81, 2,943	93 D 5	Sand I., Ala.	51 A 3	Sand Stepe, Russia	96 J 7
Sau Bruno Mt., Cal.	56 J 3	San Daniele del Friuli, Italy, '81, 4,883	93 O 2	Sand I., Wash.	42 A 3	Sandstone, Minn., a.c.'95, 1,054	25 E 3
Sau Bruno Pt., Cal.	56 J 3	Sandau, Austria	90 J 2	Sand I., Wis.	24 D 1	Sandstone Sta., W. Va.	35 E 5
San Buenaventura (Chihuahua), Mexico	64 F 3	Sandau, Germany, '93, 1,970	85 G 15	Sandja, Africa	112 P 14	Sandtorv, Norway	95 K 2
San Buenaventura (Coahuila), Mexico	64 H 4	Saudau, Unter, Austria	90 E 3	Sandia, Peru	70 D 4	Sandtown, Ark.	44 J 3
San Bueoventura, Rio de (river), Mexico	65 B 8	Sandava, Africa	113 M 1	Sandia Mts., N. Mex.	55 J 3	Sandträsk, Sweden	95 M 3
San Buono, Italy	94 R 11	Sanday, Upper, Scotland	78 L 2	Sandhages, Va.	34 E 5	Sandtree, La.	45 C 2
Sanburn, Ill.	21 H 11	Sanday (island), Scotland, '91, 1,929	78 L 1	Sandiego, Cnpe, Argentina	72 E 14	Sandung (river), Africa	111 C 7
San Carlos (Buenos Aires), Argentina	72 E 11	Sanday Sond, Scotland	78 L 1	San Diego (Co.), Cal., 34,987	57 J 9	Sandunli, Turkey in Asia, a4,000	101 D 3
San Carlos (La Rioja), Argentina	72 D 10	Sandbach, England, '91, 5,824	76 H 6	San Diego, Cal. (on local map)	57 E 9	Sandur, British India	105 F 12
San Carlos, Rio (river), Argentina	72 D 9	Saed Bank, O.	18 D 9	San Diego, Cuba	68 B 2	Sandusky, Ill., a200	21 G 11
San Carlos (Salta), Argentina, '90, a1,500	72 D 9	Sandbank (village), Scotland, '91, 721	78 F 8	San Diego, Cayo de (islands), Cuba	68 A 2	Sandusky, Ind., a200	19 F 6
San Carlos, Ariz., 344	55 E 5	Sand Banks, China	107 L 4	San Diego, Cayo de (islands), Cuba	68 A 2	Sandusky, Ia., n100	28 L 7
San Carlos, Cal.	53 J 6	Sand Bay, Denmark	88 B 2	San Diego (Chihuahua), Mexico	64 F 3	Sandusky, N. Y., a325	18 F 7
San Carlos, Col.	53 J 6	Sand Beach, Mich., 1,046	23 Q 10	San Diego (Guannajuato), Mexico	65 F 2	Sandusky (Co.), O., 30,617	17 D 2
San Carlos (Langulhuco), Chile	72 C 12	Sandberg, Germany, '95, 1,036	87 J 24	San Diego (Texcoco), Mexico	65 D 6	Sandusky (c.b.), O., '90, 18,471; '97, a30,700	17 E 2
San Carlos (Nuble), Chile, '85, 7,277	72 C 11	Sandbore Cay, British Honduras	66 H 2	San Diego (Nicaragua)	65 G 8	Sandusky R., O.	17 E 2
San Carlos, Colombia	70 B 2	Sandbrook, Ind., a600	19 B 7	San Diego, Puata de (point), Porto Rico	68½ H 2	Sandusky Ry., O.	17 D 2
San Carlos, Lake, Costa Rica	66 L 9	Sandbrook, N. J., a100	14 E 4	San Diego (Union district), Mexico, '94, 19,526	65 F 2	Sandwell (tribe), Africa (see Omakete)	113 D 3
San Carlos, Rio (river), Costa Rica	66 F 11	Sand Butte, Mont.	49 M 1	San Diego de los Baños, Cuba, '79, est.5,012	68 B 2	Sandvilg, Denmark	88 Q 6
San Carlos (Santa Clara), Cuba	68 F 3	Sand Butte L., Mont.	49 M 1	San Diego R., Cal.	57 E 9	Sandviken, Norway	95 B 2
San Carlos (Santiago de Cuba), Cuba	68 J 5	Sandby, Denmark	88 J 7	San Diego, Venezuela	70 E 2	Sandviken, Sweden	95 K 6
San Carlos, Honduras	66 J 4	Sandcoote, Mont., a500	49 E 2	San Diego Bay, Cal.	57 E 9	Sandvia, British India	104 E 6
San Carlos (Tamaulipas), Mexico	64 J 5	Sand Cr., Col.	53 G 1	San Diego Bay, Cal. (on local map)	57 E 9	Sandwich, England, '91, 2,796	77 N 5
San Carlos (Oaxaca), Mexico	65 K 7	Sand Cr., Col.	53 O 4	San Diego Bay, Cal. (on local map)	57 E 9	Sandwich, Ill., 2,516	20 H 2
San Carlos (Veracruz), Mexico	65 K 4	Sand Cr., Ind.	19 E 6	San Diego de la Union (district), Mexico, '94, 19,526	65 F 2	Sandwich, Mass., a.c.'95, town, 1,580; vil., 1,089	8 N 3
San Carlos, Peru	70 C 4	Sand Cr., Ind. Ty.	49 E 5	San Diego de los Baños, Cuba, '79, est.5,012	68 B 2	Sandwich, N. H., town, 1,303	7 J 7
San Carlos, Philippine Islands, '87, 28,744	118 C 4	Sand Cr., Kna.	32 C 4	San Diego Tulang, Honduras	66 J 5	Sandwich, Ontario, '91, 1,352	60 C 5
San Carlos, Tex.	47 C 7	Sand Cr., Mont.	49 G 2	Sandia, British India, '91, 16,813	104 H 6	Sandwich Bay, Labrador	59 T 6
San Carlos, Uruguay	72 G 10	Sand Cr., Okla.	48 B 1	Sandia, British India, '91, 16,813	104 H 6	Sandwich Bay, South America	69 N 14
San Carlos (Amazonas Territory), Venezuela	70 D 3	Sand Cr., Okla.	48 D 1	Sandia, British India, '91, 16,813	104 H 6	Sandwich Home, N. H.	7 H 7
San Carlos (Zamora), Venezuela, '91, 10,429	70 D 2	Sand Cr., Okla.	48 D 1	Sandia, British India, '91, 16,813	104 H 6	Sandwich Group (islands), Atlantic Ocean	2 F 7
San Carlos Baika, Oman	102 P 7	Sand Cr., Okla.	48 D 1	Sandia, British India, '91, 16,813	104 H 6	Sandwich Harbor (place), Africa	113 A 2
San Carlos Bay, Fla.	39 M 10	Sand Cr., Okla.	48 F 1	Sandia, British India, '91, 16,813	104 H 6	Sandwich Island, Bismarck Archipelago	116 J 1
San Carlos Cr., Ariz.	55 E 5	Sand Cr., Okla.	48 K 1	Sandia, British India, '91, 16,813	104 H 6	Sandwich Island, New Hebrides (see Efate)	117 K 9
San Carlos de la Rapita, Spain	83 N 4	Sand Cr., S. Dak.	27 A 1	Sandia, British India, '91, 16,813	104 H 6	Sandwich Islands, Oceania (see Hawaiian)	117 O 1
San Carlos Peak, Costa Rica	66 F 11	Sand Cr., Wyo.	50 O 6	Sandia, British India, '91, 16,813	104 H 6	Sandwick, British Columbia	63 E 4
San Casclano, Italy, '81, 2,341	93 K 7	Sandcreek, Mich., a100	23 N 14	Sandia, British India, '91, 16,813	104 H 6	Sandwick (Mainland; Shetland Islands), Scotland	78 M 3
San Casuliro, Venezuela, a8,000	70 D 2	Sandcreek, Neb.	29 H 12	Sandia, British India, '91, 16,813	104 H 6	Sandwick (village), Scotland, '91, 491	78 D 3
San Cassiano, Austria	89 G 7	Sandcreek, Okla.	48 F 1	Sandia, British India, '91, 16,813	104 H 6	Sandwick (Yell; Shetland Islands), Scotland	78 M 3
San Cataldo, Italy, '81, 15,105	94 K 14	Sand Creek Massacre, Col.	53 N 6	Sandia, British India, '91, 16,813	104 H 6	Sandwip Island, British India (see Sundeep Island)	104 N 3

INDEX TO MODERN MAPS.

San Jorge

Sandy

Sandy, Utah, a825	54 L 2	San Felipe (Guanaajuato), Mex-ico (see Ciudad Gonzáles)...	65 E 2	San Francisco Range, N. Mex.,	55 G 5	San Gonçalo (Rio Grande del Norte), Brazil	71 K 5
Sandy, Va.	34 G 3	Ssn Felipe, Tex., 177	46 M 8	San Francisco Solano Bay, Colombia	70 B 2	Sangone (river), Italy	93 B 4
Sandy Baslu Lake, Canada	63 M 2	San Felipe, Venezuela	70 D 1	San Francis Xavier Beach, Brazil	71 L 3	Sangonera (river), Spain	83 L 7
Sandy Bay, Cape Colony	113 B 6	San Felipe de Austria, Venezuela (see Carliaco)	70 E 1	San Fratello, Italy, '81, 7,554..	94 L 13	Sangou, Borneo	116 D 4
Sandy Bay, Me.	6 C 4	San Felipe de Jativa, Spain (see Jativa)	83 M 6	Sanfront, Italy	93 B 5	Sangro (river), Tibet (see Tsangpo)	107 E 5
Sandy Bay, Mass.	9 F 2	San Felipe del Progress, Mexico	65 F 4	San Fructuoso, Uruguay	72 F 10	Sangradores, Brazil	71 F 7
Sandy Bay Newfoundland	62 J 5	San Felipe R., Cal.	57 J 9	Sang, Siam	106 E 5	Sangradores, Brazil	71 G 7
Sandy Bay, Saint Helena	109 E 7	San Felipe, Puerto (port), Mexico	64 B 2	Sanga, Mount, Africa	112 J 11	San Gracia, Rio (river), Honduras	66 K 4
Sandy Bottom, Va.	34 L 5	San Felu de Guixola, Spain, '87, 9,219	83 Q 3	Sanga (Portuguese West Africa), Africa	112 K 12	Sangre de Cristo Pass, Col.	53 H 7
Sandy Brook, Conn.	10 C 2	San Felix (Babia), Brazil	71 K 6	Sanga (river), Africa	112 L 10	Sangre de Cristo Range, Col.	53 G 6
Sandy Cape, Australia	115 J 4	San Felix (Goyuz), Brazil	71 H 6	Sanga, Kongo Free State	112 O 10	San Gregorio, Cal.	50 C 5
Sandy Cove (place), Nova Scotia	62 C 5	San Fernin, Mexico	64 G 4	Sanga, Kisanga, Kongo Free State	112 N 11	San Gregorio (distrito Federal), Mexico	65 C 8
Sandy Cr., Col.	53 N 2	San Fernando, Argentina	72 F 12	Sangabad, Persia	103 H 6	San Gregorio (Lower California), Mexico	64 C 5
Sandy Cr., Ind. Ty.	48 H 5	San Fernando, Chile, '85, 6,959.	72 C 10	San Gabriel, Argentina	72 D 9	San Gregorio, Santo Domingo	68 E 7
Sandy Cr., Miss.	43 E 8	San Fernando, Costa Rica	66 K 9	San Gabriel (Amazonas), Brazil	70 D 4	San Gregorio, Uruguay	72 F 10
Sandy Cr., N. Br. of N. Y.	12 K 4	San Fernando, Philippine Islands, '87, 12,131	118 C 3	San Gabriel (Rio Grande do Sul), Brazil	72 G 10	Saugro, Castel di, Italy, '81, 4,366	94 P 11
Sandy Cr., S. Br. of N. Y.	12 K 4	San Fernando, Spau, '87, 29,287	83 F 8	San Gabriel, Cal., 737	57 G 8	Saugro (river), Italy	94 Q 10
Sandy Cr., N. Dak.	26 A 1	San Fernando, Trinidad	68 K 7	San Gabriel, Cal. (on local map)	57 D 9	Saugrua (river), Italy (see Sangro)	94 Q 10
Sandy Cr., Okla.	48 F 1	San Fernando Cr., Tex.	46 J 10	San Gabriel, Tex.	46 K 7	Saugu Sang, Nicaragua	66 L 5
Sandy Cr., Pa.	16 B 4	San Fernando de Apuré, Venezuela, 93,000	70 D 2	San Gabriel Island, Bismarck Archipelago	116 J 1	Sanguem, Goa, India	105 E 12
Sandy Creek, Ala., a225	42 F 5	San Fernando de Atabapo, Venezuela	70 D 3	San Gabriel Island, Uruguay	72 F 12	Sanguinaires, Iles (islands), France	81 L 11
Sandy Creek, La.	45 C 4	San Fernando Peak, Cal.	57 G 8	Sangal (Mt.), Ecuador	70 B 4	Sangunetto, Italy, '81, 1,256..	93 K 4
Sandy Creek, N. Y., 723	12 K 4	San Fidelis, Brazil	71 J 8	Sangald Rocks, Siam	106 D 11	Sanguo, Persia	103 J 2
Sandy Creek Sta., N. Y.	12 K 4	San Filippo d'Argiro, Italy (see Agrin)	94 M 13	San Gallan Island, Peru	70 B 6	Sang Yang, French Indo-China	106 E 4
Sandy Cross, Ga.	38 F 4	Sanford, Ala.	42 E 8	Sauggamer, British India, '91, 11,365	105 E 10	Sanhst, British India	104 J 8
Sandy Desert (Northern Territory), Australia	115 E 3	Sanford, Mt., Alaska	58 R 5	Saugamon (Co.), Ill., 61,195..	21 F 6	San-ho, China	107 N 6
Sandy Desert (South Australia), Australia	115 D 5	Sanford, Mount, Australia	115 D 3	Saugamon R., Ill.	20 E 5	San-ho (river), China	107 N 6
Sandy Desert of El-Ahkat, Arabia	102 K 8	Sanford, Col., a200	53 G 8	Saugamon R., Ill.	21 G 6	San-ho, China	107% F 10
Sandy Desert of Roba el-Khali, Arabia	102 K 6	Sanford, Cona., a300	10 B 4	Saugan, Kub-i (Mt.), Afghanistan	103 L 4	Sauhr-el-Medina, Egypt, '82, 5,273	110 S 3
Saadyhat, S. C.	37 D 2	Sanford, Fla., s.e.'95, 1,517..	39 O 5	Saugar, Dutch East India	116 E 6	Saul, Wady, Palestine	102 B 10
Saandroff, Ky., a175	40 K 7	Sanford, Ga.	38 B 8	Saugara (district), Africa	111 D 8	Saulbel, Fla., a125	39 M 10
Sandygrove, S. C.	37 H 4	Sanford, Me., town, 4,201	6 B 9	Saugareba Bay, Africa	111 C 8	Sauhel Is., Fla.	39 M 10
Sandy Head, Australia	115 F 3	Sanford, Mich., a100	23 N 10	Saugar Strait, Japan (see Tsugaru)	108 K 3	Sau Idefonso, Porto Rico	68% E 4
Sandy Hill, N. Y., 2,895	12 P 5	Sanford, N. Y., a100	12 L 7	Saugatanga, Africa	112 J 11	Sau Ignacio, Bolivia, a1,200	70 E 7
Sandyhook, Conn., a1,000	10 B 4	Sanford, L., N. Y.	12 P 3	Saugavino, Italy, '81, 2,783..	92 B 8	Sau Ignacio (Lower California), Mexico	64 B 4
Sandyhook (e.h.), Ky.	40 K 4	Sanford, N. C., 367	41 M 4	Saugay (Mt.), Ecuador (see Sanga)	70 B 4	Sau Ignacio (Sinaloa), Mexico	64 F 5
Sandy Hook, N. J.	14 J 4	Sanford, Tenn.	41 M 4	Saugbast, Persia	103 H 3	Sau Ignacio (Sonora), Mexico	64 D 2
Sandy Hook, Va.	34 H 5	Sanford Corner, N. Y.	12 L 3	Saugchi, China	107% B 8	Sau Ignacio, N. Mex., a225..	55 K 3
Sandy Hook Bay, N. J.	14 H 7	Sanford Cr., Miss.	43 F 8	Saugemol, Italy	94 M 9	Sau Jiafu, Persia	103 E 5
Sandy Hook Light, N. J.	14 J 4	Sanford Pt., N. Y.	11 Q 13	Saugennol, Italy	94 U 9	Sauillac (Co.), Mich., 32,589..	23 Q 11
Sandyhook Sta., Conn.	10 B 4	Sanford River, Australia	115 B 5	Saugennol, Italy	94 U 9	Sauliac Center (e.h.), Mich., 403	23 Q 11
Sandy Hook Sta., Tenn.	41 G 3	San Francisco del Deserto, Italy	92 L 2	Sauger, Bokhara	103 O 1	Sau Idefonso, Cape, Philippine Islands	118 D 4
Sandy I., N. J.	14 H 7	San Francisca, Cerro de (Mt.), Chile	72 D 9	Sauger, Cal., 428	57 F 6	Sau Idefonso, Spain (see La Granja)	83 H 4
Sandy L., S. C.	37 K 4	San Francisco, Argentina	72 D 10	Sauger (e.h.), N. Dak.	26 C 2	Saaidno (division), Japan	108 F 6
Sandy Key, Fla.	39 N 12	San Francisco (Chumiquaca), Bolivia	70 E 8	Sauger, Oreg.	46 K 4	Sau Isabel, Col.	53 G 6
Sandy L., Minn.	25 D 3	San Francisco (Saata Cruz), Bolivia	70 F 7	Sauger, Tex., a300..	46 K 4	Sau Isidor, Nicaragua	66 C 8
Sandy Lake (Keewatin), Canada	63 N 3	San Francisco (Matto Grosso), Brazil	70 F 6	Saugerfeld, N. Y., a300	12 M 6	Sau Isidoro, Mexico	64 H 5
Sandy Lake (Saskatchewan), Canada	63 K 3	San Francisco (Pará), Brazil	71 H 5	Saugerhausen, Germany, '95, 11,418	86 K 13	Sau Isidro, Argentina	72 F 12
Sandy Lake, Canada (see North Indian Lake)	63 M 2	San Francisco, Rio (river, to Atlantic Ocean), Brazil	71 J 5	Saugerman, Porto Rico, parish, '87, 19,527	68% B 3	Sau Isidro, Philippine Islands, '87, 9,723	118 C 4
Sandy Lake, Pa., 721	16 B 4	San Francisco, Isla de (Island), Brazil	72 H 9	Saugermeo, Italy (see Cassino)	94 P 11	Sauitleria Springs, N. Y., a225..	12 L 7
Sandy Level, Va.	34 E 6	San Francisco (Rio Grande), Brazil	72 G 9	Saugermino, Guatemala	66 E 4	Sauitz, Germany	85 D 15
Sandy Liek Cr., Pa.	16 D 4	San Francisco (Santa Catharina), Brazil	72 G 8	Saugermino, Mexico	65 L 7	Sau Isabel, Brazil	72 H 9
Sandy Mount, Ireland	79 J 9	San Francisco (Co.), Cal., 298,997	56 C 5	Saugerpalazo, Palazzo, Italy, '81, 7,111	94 U 13	Sau Jacinto, Cal., 661..	57 J 9
Sandy Neck, Mass.	8 N 6	San Francisco (e.h.), Cal., '90, 298,997; '97, a330,000	56 C 5	Saugerville, Me., town, 1,236..	6 E 5	Sau Jacinto, Nicaragua	66 G 9
Sandy Point, British India	106 A 9	San Francisco, Cal. (on local map)	56 H 2	Saugerville, Va., a125..	34 E 4	Sau Jacinto, Philippine Islands, '87, 2,475	118 E 6
Sandy Point, Chile	72 C 14	San Francisco, Cuba	68 A 2	Saugerville, Va., a125..	34 E 4	Sau Jacinto, Tex.	46 N 8
Sandy Point, Me.	6 F 6	San Francisco, Ecuador	70 A 3	Sauger, Persia	103 G 2	Sau Jacinto, Tex.	47 B 1
Sandy Point (cape), Mauritius	109 M 7	San Francisco, Cape, Ecuador	70 A 3	Saug-ho (river), China	107% G 8	Sau Jacinto (Co.), Tex., 7,360..	46 M 7
Sandy Point (place), Nova Scotia	62 D 6	San Francisco (Distrito Federal), Mexico	65 B 7	Saugiacome, Valle di, Italy	91 L 5	Sau Jacinto Bay, Tex.	47 C 2
Sandy Point, Tex., a200	46 M 8	San Francisco (Guerrero), Mexico	65 F 6	Saugil (volcano), Philippine Islands (see Butolan)	118 F 10	Sau Jacinto Mts., Cal.	57 J 9
Sandy Point, Wash.	51 C 1	San Francisco (Mexico), Mexico	65 B 6	Saugin-dalal, Lake, Mongolia	107 F 1	Sau Jacinto R., Cal.	47 B 1
Sandy Point (Saint Christopher), West India	68% G 6	San Francisco (Tamaulipas), Mexico	64 K 6	Saugin-gue, Italy, '81, 1,018..	91 O 8	Sau Jacinto R., Tex.	47 B 1
Sandy Pond, Mass.	9 C 3	San Francisco, Nicaragua	66 E 9	Saugines de la Jara, Spain	83 M 7	Sau Javier, Bolivia	70 E 7
Sandy Pond, Newfoundland	62 J 5	San Francisco, Philippine Islands, '87, 8,499	118 J 8	Saugio, Italy	94 R 12	Sau Javier, Brazil	72 G 9
Sandy Pt., Fla.	39 K 8	San Francisco, Cabode (cape), Porto Rico	68% A 2	Saugio, Castel, Italy	94 R 3	Sau Javier, Chile, '85, 2,960	72 C 11
Sandy Pt., Mass. (see Great Pt.)	8 O 7	San Francisco, Venezuela	70 D 2	Saugio Canave, Italy	93 C 4	Sau Javier, Mexico	64 E 3
Sandy Pt., Mich.	22 H 5	San Francisco Acunutta, Mexico	65 D 7	Saugio di Piaso, Italy	93 C 4	Sau Jeronimo, Honduras	66 L 5
Sandy Pt., R. I.	10 J 5	San Francisco Basila, Nicaragua	66 F 10	Saugio in Alta, Fort, Italy	92 J 2	Sau Jeronimo (Apurimac), Peru	70 C 6
Sandy R., Minn.	25 B 2	San Francisco Bay, Cal. (on local map)	56 C 5	Saugio Montefusco, Italy	94 R 12	Sau Jeronimo (Cuzco), Peru	70 C 6
Sandy R., Oreg.	52 C 1	San Francisco Bay, Cal. (on local map)	56 J 2	Saugio (Giovanni) (Calabria), Italy, '81, 10,500	92 K 8	Sau Jeronimo, Brazil	71 G 7
Sandyridge, Ala., a250	42 E 6	San Francisco Cr., Col.	53 F 7	Saugio (Giovanni) (Campobasso), Italy	94 R 11	Sau Jeronimo, Serra de (Mts.), Brazil	71 F 7
Sandyridge, Ga.	38 C 5	San Francisco Cr. Tex.	47 E 8	Saugioanni Teduccio, Italy, '81, 5,406	94 T 9	Saujo, Japan, '86, est. 8,953	108 J 5
Sandyridge, N. C., a200	36 J 1	San Francisco de Borja, Mexico	64 B 3	Saugioanni d'Asso, Italy	94 L 8	Saujo, Fort, Brazil	71 K 3
Sandyridge, Pa.	34 D 2	San Francisco de la Paz, Honduras	66 K 5	Saugioanni Persiceto, Italy, '81, 1,887	93 K 5	Saujo (island), Brazil	71 J 4
Sandy Ridge, Va.	34 D 2	San Francisco del Marte, Philippine Islands	118 K 7	Saugioanni Rotondo, Italy, '81, 8,098	94 T 11	Saujo (Paralyba), Brazil	71 K 5
Sandy River, Canada	63 K 3	San Francisco del Monte, Chile	72 J 15	Saugioanni Valdarno, Italy	93 L 7	Saujo (Rio Grande do Sul), Brazil	72 G 9
Sandy River (place), Nicaragua	66 M 5	San Francisco del Rincon, Mexico	65 D 2	Saugiri, Afghanistan	103 M 5	Saujo (Rio Grande do Sul), Brazil	72 G 10
Sandy River, S. C.	37 F 2	San Francisco del Rincon (distrito), Mexico, '94, 29,575..	65 E 2	Saugir Island, Great (volcano), Dutch East India	116 F 4	Saujo Beach, Brazil	71 K 3
Sandy River, Va., a100	34 D 7	San Francisco de Macoris, Santo Domingo	68 E 6	Saugir Islands, Dutch East India	116 G 4	Saujo da Barra, Brazil	71 J 8
Sandyrun, Pa., 596	15 L 4	San Francisco de Paula, Cape, Argentina	72 D 13	Saugir, British India, '91, 14,798	105 E 11	Saujo da Barra (river), Brazil	71 F 5
Sandyrun, Pa.	15 N 1	San Francisco de la Paz, Honduras	66 K 5	Saugir, British India, '91, 14,798	105 E 11	Saujo das Duas Barbas, Brazil	71 H 5
Sandyrun, S. C.	37 F 4	San Francisco del Riocon (distrito), Mexico, '94, 29,575..	65 E 2	Saugir, British India, '91, 14,798	105 E 11	Saujo del Rey, Brazil	71 J 8
Sandy Spring, Md., a190	33 J 3	San Francisco de Macoris, Santo Domingo	68 E 6	Saugir, British India, '91, 14,798	105 E 11	Saujo del Rey, Brazil	71 J 8
Sandy Springs, Ark.	44 G 6	San Francisco Mts., Ariz.	55 D 3	Saugir, British India, '91, 14,798	105 E 11	Saujo de Príncipe, Brazil	71 J 5
Sandyville, Md., a250	33 J 2	San Francisco Pass, Col.	53 H 8	Saugir, British India, '91, 14,798	105 E 11	Saujoim, Fort, Brazil	70 E 3
Sandyville, O., a390	17 H 3	San Francisco R., Ariz.	55 F 5	Saugir, British India, '91, 14,798	105 E 11	Saujoim, Brazil	72 H 9
Sandyville, W. Va., a150	35 C 3	San Francisco Range, N. Mex.	55 G 5	Saugir, British India, '91, 14,798	105 E 11	Saujoim (Co.), Cal., 28,629	56 D 5
San Eduarda, Brazil	71 J 8	San Francisco R., Ariz.	55 F 5	Saugir, British India, '91, 14,798	105 E 11	Saujoim, Mexico	65 A 6
San El Hager, Egypt	110 T 2	San Francisco Range, N. Mex.	55 G 5	Saugir, British India, '91, 14,798	105 E 11	Saujoim Canal, Cal.	57 E 6
San Elizarro, Tex., '98, a100..	47 A 6	San Francisco Range, N. Mex.	55 G 5	Saugir, British India, '91, 14,798	105 E 11	Saujoim R., Cal.	57 E 6
San Esteban, Africa	111 G 8	San Francisco Range, N. Mex.	55 G 5	Saugir, British India, '91, 14,798	105 E 11	Saujoim R., Branch, Cal.	57 L 6
San Esteban, Paraguay	72 F 8	San Francisco Range, N. Mex.	55 G 5	Saugir, British India, '91, 14,798	105 E 11	Saujoim or Big Salt Slough, Cal.	57 E 5
San Esteban, Honduras	66 K 4	San Francisco Range, N. Mex.	55 G 5	Saugir, British India, '91, 14,798	105 E 11	Saujoim, Golfo de (gulf), Argentina	72 D 13
San Esteban, Isla (Island), Mexico	64 C 3	San Francisco Range, N. Mex.	55 G 5	Saugir, British India, '91, 14,798	105 E 11	Sau Jorge, Rio (river), Colombia	70 B 2
Sanctus Pass, Switzerland	91 D 5	San Francisco Range, N. Mex.	55 G 5	Saugir, British India, '91, 14,798	105 E 11	Sau Jorge, Bahia (bay), Mexico	64 B 2
San Eugenio, Uruguay, a2,000..	72 I 10	San Francisco Range, N. Mex.	55 G 5	Saugir, British India, '91, 14,798	105 E 11	Sau Jorge, Nicaragua	66 C 9
San Felice, Italy, '81, 6,859	94 T 13	San Francisco Range, N. Mex.	55 G 5	Saugir, British India, '91, 14,798	105 E 11		
San Felice, Italy	93 K 5	San Francisco Range, N. Mex.	55 G 5	Saugir, British India, '91, 14,798	105 E 11		
San Felice, Italy	94 O 12	San Francisco Range, N. Mex.	55 G 5	Saugir, British India, '91, 14,798	105 E 11		
San Felipe, Brazil	70 D 3	San Francisco Range, N. Mex.	55 G 5	Saugir, British India, '91, 14,798	105 E 11		
San Felipe, Chile, '85, 11,768..	72 C 10	San Francisco Range, N. Mex.	55 G 5	Saugir, British India, '91, 14,798	105 E 11		
San Felipe, Cayos de (Islands), Cuba	68 B 3	San Francisco Range, N. Mex.	55 G 5	Saugir, British India, '91, 14,798	105 E 11		
San Felipe (Preston), Guatemala	06 E 3	San Francisco Range, N. Mex.	55 G 5	Saugir, British India, '91, 14,798	105 E 11		
San Felipe (Retalhuleu), Guatemala	66 D 5	San Francisco Range, N. Mex.	55 G 5	Saugir, British India, '91, 14,798	105 E 11		
San Felipe, Honduras	66 K 5	San Francisco Range, N. Mex.	55 G 5	Saugir, British India, '91, 14,798	105 E 11		
San Felipe (Lower California), Mexico	64 A 2	San Francisco Range, N. Mex.	55 G 5	Saugir, British India, '91, 14,798	105 E 11		

San José

INDEX TO MODERN MAPS.

San Martin de Valdeiglesias

San José, Argentina	72 E 10	San Juan, Cerro (Mt.), Uruguay	72 F 12	Sankt Lambrecht, Austria	90 J 9	San Luis, Sierra de (Mts.), Argentina	72 D 10
San José, Peninsula Valdez or, Argentina	72 E 12	San Juan (Co.), Utah, a.c.'95, 500	54 N 5	Sankt Leonhard, Austria	90 B 9	San Luis (province), Argentina	72 D 10
San José, Bolivia, a1,500	70 E 7	San Juan, Venezuela	70 D 2	Sankt Leonhard (Carinthia), Austria	90 K 10	'95, 81,155	72 D 10
San José, Bay, Brazil	71 J 4	San Juan (Co.), Wamb., 2,072..	51 C 1	Sankt Leonhard (in Abteithal), Austria	90 D 10	San Luis, Bolivia, a818	70 E 8
San José (Maranhão), Brazil	71 J 5	San Juan Bautista, Mexico, '95, 27,036	64 N 9	Sankt Leonhard (in Passelertal), Austria	90 C 10	San Luis, Brazil	70 E 7
San José (Matto Grosso), Brazil	71 G 6	San Juan Bautista, Peru	70 B 7	Sankt Leonhard (Styria), Austria	90 M 10	San Luis (c.h.), Cal., a400..	53 H 8
San José (Mina Geraes), Brazil	71 G 7	San Juan de los Rios, Porto Rico (see San Juan)	68 J 4	Sankt Leonhard (Tyrol), Austria	90 L 10	San Luis (Pinar del Rio), Cuba, '79, est.5,163	68 B 2
San José (Valdavia), Chile, '85, 1,257	72 C 11	San Juan Chamelco, Guatemala	66 E 4	Sankt Lorenzen, Austria	90 L 10	San Luis (Santiago de Cuba), Cuba	68 K 4
San José (Valparaiso), Chile	72 G 14	San Juanico, Honduras	66 J 5	Sankt Lucasbad, Hungary	89 O 7	San Luis (Petén), Guatemala	66 F 3
San José, Colombia	70 D 3	San Juan de Aragón, Mexico	65 B 6	Sankt Marein, Austria	90 K 11	San Luis (Retalhuleu), Guatemala	66 D 5
San José, Costa Rica, '97, a33,000	66 L 10	San Juan de Guadalupe, Mexico, '94, 6,300	64 G 5	Sankt Margretben, Switzerland, '88, 1,145	91 L 2	San Luis (Guerrero), Mexico	65 F 6
San José, Point, Costa Rica	66 M 11	San Juan de la Ciénaga, Colombia	70 C 1	Sankt Marlen (river), Africa	112 K 15	San Luis (Lower California), Mexico	65 H 7
San José (district), Costa Rica	66 L 10	San Juan de la Frontera, Argentina (see San Juan)	72 D 10	Sankt Marlenkireben, Austria	90 I 7	San Luis (Mexico), Mexico	65 C 8
San José (province), Costa Rica, '92, 76,718	66 L 10	San Juan de las Abadesas, Spain	83 P 2	Sankt Martin, Austria	90 C 10	San Luis (Tepec), Mexico	65 B 2
San José (Iste of Pines), Cuba	68 C 3	San Juan de las Aguilas, Spain (see Aguilas)	83 L 7	Sankt Michael (Salzburg), Austria	90 G 9	San Luis, Peru	70 B 5
San José (Puerto Principe), Cuba	68 H 13	San Juan del Mezquital, Mexico	64 G 6	Sankt Michael (Styria), Austria	90 L 9	San Luis, Philippine Islands, '87, 5,892	118 J 10
San José (Escuintla), Guatemala	66 E 6	San Juan del Monte, Philippine Islands	118 K 7	Sankt Michael (Tyrol), Austria	90 C 11	San Luis d'Apra, Port, Guam, Ladrone Is.	117 N 2
San José (Petén), Guatemala	66 E 6	San Juan del Norte, Nicaragua (see Greytown)	66 M 9	Sankt Michael (Switzerland), '88, 539	91 M 5	San Luis de la Paz, Mexico, '94, 7,582	65 F 2
San José, Honduras	66 F 5	San Juan de los Lagos, Mexico	65 D 2	Sankt Moritz (Grisons), Switzerland, '88, 539	91 D 6	San Luis de la Paz (district), Mexico, '94, 29,201	65 F 2
San Jose, Ill., 307	20 F 5	San Juan de los Llanos, Mexico	65 J 4	Sankt Moritz (Valais), Switzerland (see Saint Maurice)	91 D 6	San Luis Illus, Col.	53 G 8
San José, Isla (Island), Mexico	64 D 5	San Juan del Rio, Mexico	64 F 5	Sankt Nicolai, Austria	90 J 9	San Luis I., Tex.	47 B 4
San José (Sinaloa), Mexico	64 E 4	San Juan del Rio, Mexico, '94, 6,480	65 G 3	Sankt Pankraz, Austria	90 C 10	San Luis La., Col.	53 G 7
San José (Quautlan), Mexico	65 E 5	San Juan del Rio (district), Mexico, '94, 38,404	65 G 3	Sankt Paul, Austria	90 K 10	San Luis Obispo (Co.), Cal., 16,072	57 E 7
San José (Valle de Bravo), Mexico	65 F 4	San Juan del Sur, Nicaragua	66 J 8	Sankt Pauls, Austria	90 C 11	San Luis Obispo (c.h.), Cal., 2,995	57 E 7
San Jose, N. Mex.	55 H 4	San Juan del Sar, Nicaragua (see Guardia)	66 B 10	Sankt Peter, Austria	90 J 12	San Luis Obispo Bay, Cal.	57 E 7
San Jose, N. Mex.	55 K 3	San Juan del Teul, Mexico (see Teul)	65 C 2	Sankt Peter, Germany	85 D 8	San Luis Park, Col.	53 F 7
San José (Cibolaes), Nicaragua	66 D 9	San Juan de Nicaragua, Nicaragua (see Greytown)	66 M 9	Sankt Peterburg, Russia (see Saint Petersburg)	97 I 2	San Luis Pass, Tex.	47 B 4
San José (Rivas), Nicaragua	66 C 9	San Juan de Ulloa, Mexico (see Ulloa)	65 K 1	Sankt Peterburg, Russia (see Saint Petersburg)	97 I 2	San Luis Peak, Cal.	53 E 6
San José, Philippine Islands, '87, 9,851	118 K 10	San Juan de Ulloa, Mexico (see Ulloa)	65 K 1	Sankt Peterzell, Switzerland, '88, 223	91 K 3	San Luis Peak, Cal.	57 E 7
San José, Salvador	66 F 5	San Juan de Ulloa, Mexico (see Ulloa)	65 K 1	Sankt Pölten, Austria, '90, 10,906	90 L 7	San Luis Potosi (partido), Mexico, '94, 143,710	65 E 1
San José, Uruguay, a7,000	72 F 10	San Juan I., Wash.	51 B 1	Sankt Pölten, Austria (on travel map)	74 M 4	San Luis Potosi (state), Mexico, '95, 573,779	65 F 1
San José (department), Uruguay, '95, est.32,605	72 F 10	San Juanico (Lower California), Mexico	64 C 4	Sankt Sou Peak, Bismarck Archipelago	116 J 2	San Luis R., Col.	53 G 6
San José, Rio (river), Uruguay	72 H 12	San Juanico (Mexico), Mexico	65 B 6	Sankt Ulrich, Austria	90 D 10	San Luis Rey, Cal.	57 H 9
San José de Buenavista, Philippine Islands, '87, 6,718	118 C 7	San Juanico Strait, Philippine Islands	118 F 7	Sankt Valentin (in Vintachgau), Austria	90 B 10	San Luis Rey R., Cal.	57 H 9
San José de Cucuta, Colombia, '86, a12,000	70 C 2	San Juan Island (see Guahan), Oceania	114 F 3	Sankt Valentin (Lower Austria), Austria	90 K 7	San Luiz, Brazil (see Maranhão)	71 J 4
San José de Gracia (Aguas Calientes), Mexico	65 D 1	San Juan Ixcay, Guatemala	66 D 4	Sankt Valentin (Tyrol), Austria	90 E 9	San Luiz (Matto Grosso), Brazil	70 E 7
San José de Gracia (Sinaloa), Mexico	64 E 4	San Juan Mta., Col.	53 D 7	Sankt Velt, Austria, '90, 3,971.	90 J 10	San Luiz (Rio Grande do Sul), Brazil	72 G 9
San José de la Isla, Mexico	65 D 1	San Juan Peak, Cal.	57 E 7	Sankt Velt, Ober, Austria	90 B 6	San Luiz de Cáceres, Brazil	71 F 7
San José de las Matas, Santo Domingo	68 D 6	San Juan R., Cal.	57 E 7	Sankt Velt, Unter, Austria	90 B 6	Sanluis, Italy, '81, 3,921	92 B 8
San José de las Piedras, Mexico	64 H 3	San Juan R., Utah	54 M 5	Sankt Vigil, Austria	90 D 10	San Lassargin, Italy	92 B 7
San José del Cabo, Mexico	64 D 6	San Juan River, Cuba	68 K 1	Sankt Vith, Germany, '95, 1,949	86 M 3	San Manoel (river), Brazil	71 F 5
San José de Pima, Mexico	64 D 3	San Juan Tetla, Mexico	65 G 2	Sankt Vith, Germany (on travel map)	74 H 3	San Marca, Italy	94 R 12
San José dos Martirios, Brazil	71 H 5	San Juan y Martinez, Cuba, '79, est.12,619	68 B 2	Sankt Wendel, Germany, '95, 5,238	86 O 5	San Marcello, Italy	93 J 6
San José Madruga, Cuba	68 C 2	San Julian, Puerto (port), Argentina	72 D 13	Sankt Wendel, Germany (on travel map)	74 H 4	Sau Marcial, Mexico	64 D 3
San José Volcano, Argentina	72 D 10	San Julian, Cuba	68 A 2	Sankt Wolfgang, Austria	90 H 8	San Marcial, N. Mex., a1,000..	55 H 5
Sanju, East Turkestan	107 B 3	San Just, Sierra de (Mt.), Spain	83 M 4	Sankt Wolfgang See (lake), Austria	90 G 8	San Marco, Chile	72 C 10
San Juan (Buenos Aires), Argentina	72 F 13	Sao Justo, Argentina	72 E 10	Sankt Wolfgang (river), Kongo Free State	112 M 12	San Marco, Capo (cape; Cagliari), Italy	92 B 8
San Juan (Mendoza), Argentina	72 D 10	Sankeu, Siam	106 F 7	Sankuru (river), Kongo Free State	112 M 12	San Marco, Capo (cape; Girenti), Italy	94 J 14
San Juan (provinces), Argentina, '95, 84,251	72 D 10	Sankey, Mo.	31 K 8	Sanlaburi, Siam	106 F 6	San Marco, Batteria, Italy	92 K 1
San Juan, Rio (river), Argentina	72 D 10	San-ki-tien, Lake, China	107 M 7	San Lazar, Venezuela, a6,500..	70 C 2	San Marco in Lamia, Italy, '81, 15,345	94 T 11
San Juan (San Juan), Argentina, est.10,517	72 D 10	Sankral, British India	104 M 3	San Lazaro (Island), Italy (see San Lazzaro)	92 K 2	San Marcos, Bay, Brazil	71 J 4
San Juan, Rio (river), Bolivia	70 E 8	Sankt Aegy-dam-Neuwalde, Austria	90 M 8	San Lazaro (Cabo (cape), Mexico)	64 C 5	San Marcos, Rio (river), Brazil	71 I 7
San Juan, Cal., 463.	57 D 6	Sankt Amarln, Germany (on travel map)	74 H 5	San Lazaro Cove, Havana, Cuba	68 H 1	San Marcos, Cal.	57 H 9
San Juan, Cal.	57 H 9	Sankt Andria, Austria	90 K 10	San Lazzaro, Italy	93 H 5	San Marcos, Cuba	68 E 2
San Juan, Chile	72 J 15	Sankt Andreasberg, Germany, '95, 3,554	85 J 11	San Lazzaro (Island), Italy	92 K 2	San Marcos, Guatemala, '93, 6,036	66 C 5
San Juan, Colombia	69 N 2	Sankt Anton, Austria (on travel map)	74 K 5	San Leandro, Cal., a2,000..	56 C 5	San Marcos (department), Guatemala, '93, 89,332	66 D 5
San Juan, Rio (river), Colombia	70 B 3	Sankt Aynold, Germany	86 O 4	San Leandro, Cal. (on local map)	56 K 3	San Marcos, Mount, Honduras	66 J 6
San Juan (Co.), Col., 1,572.	53 C 7	Sankt Beatenberg, Switzerland	91 F 4	San Leandro Bay, Cal.	56 J 3	San Marcos, Isla (Island), Mexico	64 C 4
San Juan, Cuba	68 E 2	Sankt Blasens, Germany	86 R 7	San Leandro Cr., Cal.	56 K 3	San Marcos (Aguas Calientes), Mexico	65 E 1
San Juan, Cabo de (cape), Cuba	68 E 3	Sankt Christina, Austria	90 D 10	San Leo, Italy	93 M 7	San Marcos (Guerrero), Mexico	65 G 7
San Juan (Guatemala), Guatemala	66 E 5	Sankt Felix, Germany	86 N 15	San Leonardo, Spain	83 J 3	San Marcos (Jalisco), Mexico	65 C 3
San Juan (Petén), Guatemala	66 E 2	Sankt Florin, Austria	90 L 10	San Lorenzo, Argentina	72 G 9	San Marcos (Mexico), Mexico	65 D 7
San Juan, Rio (river), Guatemala	66 F 3	Sankt Gallen, Austria	90 K 8	San Lorenzo (La Paz), Bolivia..	70 D 6	San Marcos (Puebla), Mexico	65 J 4
San Juan, Laguna (lake), Mexico	64 D 4	Sankt Gallen, Switzerland (see Saint-Gall)	91 K 2	San Lorenzo (Tarija), Bolivia, a500	70 E 8	San Marcos, Rio (river), Mexico	65 J 3
San Juan (Lower California), Mexico	64 B 3	Sankt Georg, Germany	87 L 32	San Lorenzo, Cal., a300..	57 C 5	San Marcos, Rio (river), Mexico	65 J 3
San Juan (Lower California), Mexico	64 C 4	Sankt Georgen (Lower Austria), Austria	90 K 8	San Lorenzo, Cape, Ecuador	70 A 4	San Marcos, Nicaragua	66 J 8
San Juan (Quautlan), Mexico	65 B 5	Sankt Georgen (Upper Austria), Austria	90 K 7	San Lorenzo, Ecuador	70 B 3	San Marcus (c.h.), Tex., 2,335..	46 K 8
San Juan (District Federal), Mexico	65 A 6	Sankt Georgen, Hungary, '90, 7,246	89 H 5	San Lorenzo, Honduras	66 H 6	San Margherita di Belice, Italy, '81, 7,485	94 J 18
San Juan, Sierra (Mts.), Mexico	65 M 5	Sankt Georgen (Croatia), Hungary	89 G 7	San Lorenzo, Italy	92 D 10	San Marino (republic), Italy, '91, 8,200	93 M 7
San Juan, Punta (point), Mexico	65 J 8	Sankt Gertraud, Austria	90 B 11	San Lorenzo (District Federal), Mexico	65 B 7	San Marino, Italy (on travel map)	74 L 7
San Juan, Punta (point), Mexico	65 M 5	Sankt Goar, Germany, '95, 1,604	86 M 6	San Lorenzo (District Federal), Mexico	65 B 8	San Marino (capital), San Marino, a1,600	93 M 7
San Juan, Rio (river), Mexico	65 L 5	Sankt Gourshausen, Germany, '95, 1,498	86 M 6	San Lorenzo (Island, Peru)	70 B 6	San Marino, Va.	34 I 7
San Juan (Veracruz), Mexico	65 K 5	Sankt Gotthard, Hungary	90 N 10	San Lorenzo, Porto Rico, parish, '87, 12,626	68 J 3	San Martin, Lake, Argentina..	72 C 13
Sau Juan, N. Mex., 406.	55 K 2	Sankt Immerthal (Ger.), Switzerland (see Val Saint Imier)	91 C 3	San Lorenzo, Santo Domingo	68 D 5	San Martin (Buenos Aires), Argentina	72 F 12
San Juan (Co.), N. Mex., 1,890.	55 G 2	Sankt Ingbert, Germany, '95, 12,278	86 O 5	San Lorenzo, Santo Domingo..	68 F 6	San Martin (Corrientes), Argentina	72 F 9
San Juan (river), Nicaragua	66 M 9	Sankt Jakob, Austria	90 E 10	San Lorenzo, Spain	83 J 4	San Martin (Mendoza), Argentina	72 D 10
San Juan, Peru	70 C 6	Sankt Jakob, Switzerland (see Sankt Jakob)	91 F 2	San Lorenzo Itangua, Paraguay	72 F 9	San Martin (Mendoza), Argentina	72 D 10
San Juan, Porto (port), Peru	70 B 7	Sankt Johann, Austria	90 E 10	San Loazenco (Rio de Janeiro), Brazil	71 L 2	San Martin, Cape, Cal.	57 D 7
San Juan, Porto Rico, '87, parish, 26,387; '98, with suburbs, est.30,000	68 J 1	Sankt Johann, Austria	90 E 10	San Lourenço (Rio Grande do Sul), Brazil	72 G 10	San Martin, Colombia	70 C 3
San Juan, Cabezas de (cape), Porto Rico	68 J 2	Sankt Johann, Germany, '95, 16,776	86 O 5	San Lucas, Cabo de (cape), Mexico	64 D 6	San Martin, Territory of, Colombia	70 C 3
San Juan, Santo Domingo	68 D 6	Sankt Johann-im-Pongau, Austria	90 G 9	San Lucas (Texaco), Mexico..	65 D 7	San Martin, France	82 B 6
San Juan (river), Santo Domingo (see Maguana)	68 D 6	Sankt Johann-in-Tyrol, Austria	90 F 9	San Lucas (Tlalapa), Mexico..	65 D 7	San Martin, Guatemala	66 E 2
				San Lucia, Argentina, '95, 9,826	72 D 10	San Martin, Mexico	65 F 1
						San Martin, Cabo (cape), Spain	83 N 6
						San Martin de Provensals, Spain, '87, 32,685	83 P 3
						San Martin de Valdeiglesias, Spain	83 H 4

San Martine, Tex.	47 C 6	San Nicolas, Philippine Is-	lands, '87, 12,742	118 C 4	San Pietro, Fort, Italy.....	92 K 4	Sansego (Island), Austria.....	89 F 7		
San Martinho, River, Brazil ..	70 F 5	San Nicolas, Philippine Is-	lands	118 G 9	San Pietro (Bergamo), Italy ..	93 G 3	San Saperino, Italy	94 U 14		
San Martinho di Castrozza, Aas-	tria	San Nicola, Italy	93 G 4	San Pietro (Udine), Italy, '81,	455	San Severino, Italy, '81, 3,752..	93 M 7	San Severino, Italy, '81, 3,196..	93 O 8	
San Martino di Loto, France ..	81 M 10	San Nicolò Gerrel, Italy	92 C 8	San Pietro (Verona) Italy.....	93 J 3	San Severo, Italy, '81, 19,756..	94 S 11	San-shul, China	107 1/2 B 5	
San Mateo, Cal., a1,700.....	56 C 5	Sanafcol Land, Arctic Regioa..	3 F 2	San Pietro Island, Italy.....	92 B 8	San-shul, China	107 1/2 D 11	San-shul, China	107 1/2 D 11	
San Mateo, Ft., Cal.	56 J 3	San Niufa, Italy, '81, 7,270..	94 J 13	San Polo, Italy	93 J 5	Brazil	70 E 6	San Simeon, Mexico	65 E 3	
San Mateo, Cal.	57 H 9	Sanntita, Colle, Italy, '81, 5,271.	94 R 11	Sampu (river), Tibet (see	Tsangpo)	San Simeon Bay, Cal.	57 D 7	San Simon, Ariz.	55 F 6	
San Mateo (Co.), Cal., 10,087..	57 C 5	San-noin (province), Mougollia..	107 G 1	Sanpuka, Nicaragua	96 M 5	San Simon, Ariz.	55 F 6	San Simon Plalaa, Ariz.	55 F 6	
San Mateo, Cal. (on local map)	56 J 3	Sannthaler Alps (Mt.), Austria..	99 K 11	San Quentin, Cal.	56 C 5	San Simon Valley, Ariz.	55 F 7	San-sin, Manchuria	107 N 1	
San Mateo, Fla.	39 N 3	Sano, Japan, '86, est. 6,815..	108 J 5	San Rafael, Lake, Chile	56 H 1	Sanskimost, Bosnia	89 H 7	Sanskimost, Bosnia	89 H 7	
San Mateo (Chihuahua), Mexico	64 E 4	Snok, Austria, '90, 5,559.....	89 O 2	San Rafael (Island), Rismarck	Archipelago	Sansom, Tex.	47 H 8	Sanson, New Zealand, '96, a200	117 F 5	
San Mateo (Mexico), Mexico ..	65 B 5	Sanoma, S. C.	37 D 2	San Rafael, Argentina	72 D 10	San Sosti, Italy	92 K 8	San Spirito (Island), Italy.....	92 K 3	
San Mateo (Mexico), Mexico ..	65 D 6	Sanoma, W. Va.	35 D 2	San Rafael (Island), Rismarck	Archipelago	Sans Poll R., Wash.	51 G 1	Sans Souci, Ark.	44 M 3	
San Mateo (Oaxaca), Mexico ..	65 M 7	San Onofre, Cal.	57 H 9	San Rafael, Lake, Chile	72 C 13	Sans Souci, N. C.	36 Q 3	Sans Souci, Pol.	68 L 7	
San Mateo, N. Mex.	55 H 3	San Onofre, Cape, Argentina ..	72 D 14	San Rafael (Lower California),	Mexico	Sans Souci, Pol.	68 L 7	San Stefano, Basilea di, Italy ..	92 E 12	
San Mateo, Peru	70 B 6	San Pablo, Bolivia, a109.....	70 D 8	San Rafael (Lower California),	Mexico	San Stefano, Italy, '81, 6,283	94 K 13	San Stefano (Messina), Italy, '81,	5,027	
San Mateo, Spain	83 N 4	San Pablo, Cal., 367.....	56 C 5	San Rafael (Lower California),	Mexico	San Stefano Belbo, Italy	93 D 5	San Stefano d' Avento, Italy ..	93 G 5	
San Mateo Jc., Fla.	39 N 3	San Pablo, Colombia	65 M 2	San Rafael (Lower California),	Mexico	San Stino, Italy	93 N 3	Sant, El Mont (Mt.), Spain ..	83 N 3	
San Mateo Peak, N. Mex.	55 H 5	San Pablo, Col.	53 H 8	San Rafael (Lower California),	Mexico	Santa, Burma	106 C 2	Santa, Idaho, a100	50 C 2	
San Mateus (Bahia), Brazil ..	71 K 7	San Pablo, Fla.	39 N 2	San Rafael (Lower California),	Mexico	Santa, Peru, a3,000	70 B 5	Santa, Rio (river), Peru	70 B 5	
San Mateus (Ceara), Brazil ..	71 K 5	San Pablo (Cuautlan), Mexico	San Pablo (Distrito Federal),	Mexico	San Rafael (Lower California),	Mexico	Santa Agata Feltria, Italy	93 M 7		
San Matias, Golfo de (gulf),	Argentina	San Pablo (Guerrero), Mexico ..	65 B 7	San Pablo (Guerrero), Mexico ..	65 B 7	San Rafael (Lower California),	Mexico	Santa Agnese, Italy	92 D 10	
San Matias, Brazil	70 F 7	San Pablo (Texaco), Mexico ..	65 C 8	San Pablo (Texaco), Mexico ..	65 C 8	San Rafael (Lower California),	Mexico	Santa Ana (Beul), Bolivia, a800	70 D 6	
San Mauro Castelverde, Italy, '81,	5,379	San Pablo, Nicaragua	66 B 9	San Pablo (Texaco), Mexico ..	65 C 8	San Rafael (Lower California),	Mexico	Santa Ana (Santa Cruz), Bolivia	70 E 7	
San Mauro Forte, Italy	94 U 14	San Pablo, Peru	70 B 5	San Pablo (Texaco), Mexico ..	65 C 8	San Rafael (Lower California),	Mexico	Santa Ana, Brazil	70 D 3	
San Michele, Austria	99 C 11	San Pablo Bay, Cal.	56 C 4	San Pablo (Texaco), Mexico ..	65 C 8	San Rafael (Lower California),	Mexico	Santa Ana (c.h.), Cal., '90, 3,-	628; '97, a4,500	
San Michele (Island), Italy ..	92 L 2	San Pablo Bay, Cal. (on local	map)	56 J 1	San Pablo (Texaco), Mexico ..	65 C 8	San Rafael (Lower California),	Mexico	Santa Ana, Colombia	70 D 3
San Miguel, Argentina, '90,	a800	San Pablo Cr., Cal.	56 K 2	San Pablo (Texaco), Mexico ..	65 C 8	San Rafael (Lower California),	Mexico	Santa Ana, Cuba	68 H 3	
San Miguel, Bolivia	70 E 7	San Pablo Meoqui, Mexico	64 G 3	San Pablo (Texaco), Mexico ..	65 C 8	San Rafael (Lower California),	Mexico	Santa Ana, Honduras	66 J 5	
San Miguel, Cerro (Mt.), Bol-	ivia	San Pablo Oliveira, Brazil	70 D 4	San Pablo (Texaco), Mexico ..	65 C 8	San Rafael (Lower California),	Mexico	Santa Ana, Rarra de (bar), Mex-	ico	
San Miguel, Rio (river), Bolivia	70 E 7	San Pablo Pt., Cal.	56 J 1	San Pablo (Texaco), Mexico ..	65 C 8	San Rafael (Lower California),	Mexico	Santa Ana (Lower California),	Mexico	
San Miguel (Goyaz), Brazil ..	71 H 6	San Pablo Ridge, Cal.	56 J 2	San Pablo (Texaco), Mexico ..	65 C 8	San Rafael (Lower California),	Mexico	Santa Ana (Sonora), Mexico ..	64 C 2	
San Miguel (Santar Catharina),	Brazil	San Pablo Sta., Cal.	56 J 1	San Pablo (Texaco), Mexico ..	65 C 8	San Rafael (Lower California),	Mexico	Santa Ana (Guerrero), Mexico ..	65 F 5	
San Miguel, Cal., 458.....	57 E 7	San Pancrazio, Italy	93 H 5	San Pablo (Texaco), Mexico ..	65 C 8	San Rafael (Lower California),	Mexico	Santa Ana, Villa, Paraguay ..	72 F 9	
San Miguel, Gulf of, Colombia..	70 B 2	San Pantaleo, Italy	92 C 8	San Pablo (Texaco), Mexico ..	65 C 8	San Rafael (Lower California),	Mexico	Santa Ana, Peru	70 C 6	
San Miguel (Cauca), Colombia..	70 B 3	San Paolo, Italy	92 C 12	San Pablo (Texaco), Mexico ..	65 C 8	San Rafael (Lower California),	Mexico	Santa Ana, Philippine Islands..	118 K 8	
San Miguel (Panama), Colombia	70 B 2	Saa Paolo, Villa, Italy	92 D 12	San Pablo (Texaco), Mexico ..	65 C 8	San Rafael (Lower California),	Mexico	Santa Ana, Porto Rico	68 1/2 D 2	
San Miguel, Rio (river), Colom-	bia	San Paolo Station, Italy	92 C 11	San Pablo (Texaco), Mexico ..	65 C 8	San Rafael (Lower California),	Mexico	Santa Ana, Salvador, '92, a33,-	000	
San Miguel (Co.), Col., 2,909..	53 A 7	San Pascual, Philippine Is-	lands, '87, 1,708	118 D 6	San Raphael, Haiti	68 C 6	Santa Ana, Salvador, '92, a33,-	000		
San Miguel, Cuba	68 H 3	San Pasqual, Cal.	57 H 9	San Raphael, Haiti	68 C 6	San Raphael, Haiti	68 C 6	Santa Ana, Volcano, Salvador ..	66 F 6	
San Miguel, Guatemala	66 F 2	San Patricio, La.	45 B 3	San Raphael, Haiti	68 C 6	San Raphael, Haiti	68 C 6	Santa Ana (department), Salva-	dor	
San Miguel, Cabo (cape), Mex-	ico	San Patricio, Tex., 315.....	46 K 10	San Raphael, Haiti	68 C 6	San Raphael, Haiti	68 C 6	Santa Ana (department), Salva-	dor	
San Miguel (Cibuhua), Mex-	ico	San Patricio (Co.), Tex., 1,312.	46 K 9	San Raphael, Haiti	68 C 6	San Raphael, Haiti	68 C 6	Santa Ana de Coro, Venezuela	(see Coro)	
San Miguel (Mexico), Mexico ..	65 G 3	San Pedro, Monat, Philippine	Islands	118 H 10	San Raymundo, Brazil	71 J 5	Santa Ana, Venezuela	70 D 3		
San Miguel (Tamaulipas), Mex-	ico	San Pedro, Africa	111 E 9	San Raymundo, Brazil	71 J 5	San Remo, Italy, '81, 12,285..	93 C 7	Santa Ana, Cuba	68 H 3	
San Miguel (Tejico), Mexico ..	64 K 5	San Pedro (river), Africa	111 E 9	San Remo, Italy, '81, 12,285..	93 C 7	San Rita, Costa Rica	66 K 9	Santa Ana, Honduras	66 J 5	
San Miguel, N. Mex., a400.....	55 K 3	San Pedro (Buenos Aires), Ar-	gentina	72 E 10	San Rigne, Argentina, '90,	a1,500	San Roman, Cabo (cape), Vene-	zuela		
San Miguel (Co.), N. Mex., 24,-	204	San Pedro (Catamarca), Argen-	tina	72 D 9	San Roman, Cabo (cape), Vene-	zuela	70 C 1	Santa Ana (Lower California),	Mexico	
San Miguel, Peru	70 B 5	San Pedro (Cordoba), Argentina,	'90, a1,800	72 D 10	San Roman, Cabo (cape), Vene-	zuela	70 C 1	Santa Ana (Lower California),	Mexico	
San Miguel, Philippine Islands..	118 K 7	San Pedro (Cordoba), Argen-	tina, '90, a4,500	72 E 10	San Roman, Cabo (cape), Vene-	zuela	70 C 1	Santa Ana (Lower California),	Mexico	
San Miguel, Salvador, '90,	23,800	San Pedro (Salta), Argentina ..	72 E 8	San Roman, Cabo (cape), Vene-	zuela	70 C 1	Santa Ana (Lower California),	Mexico		
San Miguel (department), Salva-	dor, '92, a60,000	San Pedro, Bolivia, a2,000.....	70 D 7	San Roman, Cabo (cape), Vene-	zuela	70 C 1	Santa Ana (Lower California),	Mexico		
San Miguel, Fort, Uruguay ..	72 G 10	San Pedro (Amazonas), Brazil..	70 D 4	San Roman, Cabo (cape), Vene-	zuela	70 C 1	Santa Ana (Lower California),	Mexico		
San Miguel, Venezuela, a6,000..	70 E 1	San Pedro (Rio Grande do Sul),	Brazil	72 G 9	San Roman, Cabo (cape), Vene-	zuela	70 C 1	Santa Ana (Lower California),	Mexico	
San Miguel Bay, Philippine Is-	lands	San Pedro (Sao Paulo), Brazil ..	71 H 8	San Roman, Cabo (cape), Vene-	zuela	70 C 1	Santa Ana (Lower California),	Mexico		
San Miguel de Allende, Mexico,	'94, 21,748	San Pedro, British Honduras ..	66 G 2	San Roman, Cabo (cape), Vene-	zuela	70 C 1	Santa Ana (Lower California),	Mexico		
San Miguel de Tucuman, Argen-	tina (see Tucuman)	San Pedro, Pt., Cal.	56 H 3	San Roman, Cabo (cape), Vene-	zuela	70 C 1	Santa Ana (Lower California),	Mexico		
San Miguel Hills, Cal.	72 D 9	San Pedro, Pt., Cal.	56 J 1	San Roman, Cabo (cape), Vene-	zuela	70 C 1	Santa Ana (Lower California),	Mexico		
San Miguel I., Cal.	57 E 8	San Pedro, Cal., 1,240.....	57 G 9	San Roman, Cabo (cape), Vene-	zuela	70 C 1	Santa Ana (Lower California),	Mexico		
San Miguelito, Nicaragua	66 L 8	San Pedro, Cal. (on local map)	57 D 10	San Roman, Cabo (cape), Vene-	zuela	70 C 1	Santa Ana (Lower California),	Mexico		
San Miguel Mts., Col.	53 B 7	San Pedro, Chile	72 H 14	San Roman, Cabo (cape), Vene-	zuela	70 C 1	Santa Ana (Lower California),	Mexico		
San Miguel Passage, Cal.	57 E 9	San Pedro, Bahia (bay), Chile ..	72 C 12	San Roman, Cabo (cape), Vene-	zuela	70 C 1	Santa Ana (Lower California),	Mexico		
San Miguel Plateau, Cal.	53 A 6	San Pedro, Colombia	70 C 4	San Roman, Cabo (cape), Vene-	zuela	70 C 1	Santa Ana (Lower California),	Mexico		
San Mielato, Italy, '81, towa,	2,147; commune, 16,730	San Pedro (Santa Clara), Cuba..	68 F 3	San Roman, Cabo (cape), Vene-	zuela	70 C 1	Santa Ana (Lower California),	Mexico		
San-moon Bay, China	107 1/2 J 8	San Pedro (Santiago de Cuba),	Cuba	68 J 3	San Roman, Cabo (cape), Vene-	zuela	70 C 1	Santa Ana (Lower California),	Mexico	
San Murezzan, Switzerland (see	Saint Moritz)	San Pedro (Santiago de Cuba),	Cuba	68 J 3	San Roman, Cabo (cape), Vene-	zuela	70 C 1	Santa Ana (Lower California),	Mexico	
Sanna, Scotland	78 D 6	San Pedro, Lake, Guatemala ..	66 E 2	San Roman, Cabo (cape), Vene-	zuela	70 C 1	Santa Ana (Lower California),	Mexico		
Sannak Is., Alaska	58 H 9	San Pedro, Rio (river), Guate-	malia	66 E 2	San Roman, Cabo (cape), Vene-	zuela	70 C 1	Santa Ana (Lower California),	Mexico	
San Nazzario Battery, Havana,	Cuba	San Pedro, Honduras	66 H 4	San Roman, Cabo (cape), Vene-	zuela	70 C 1	Santa Ana (Lower California),	Mexico		
San Nazzaro de Burgondi, Italy,	'81, 3,674	San Pedro (Island), Marquesas	Islands (see Motane)	117 P 6	San Roman, Cabo (cape), Vene-	zuela	70 C 1	Santa Ana (Lower California),	Mexico	
Sannessien, Norway	95 H 3	San Pedro (Island), Marquesas	Islands (see Motane)	117 P 6	San Roman, Cabo (cape), Vene-	zuela	70 C 1	Santa Ana (Lower California),	Mexico	
Sannul, Baluchistan	103 M 6	San Pedro (Cochulla), Mexico ..	64 G 5	San Roman, Cabo (cape), Vene-	zuela	70 C 1	Santa Ana (Lower California),	Mexico		
San Nicandro, Italy, '81, 5,871.	94 V 13	San Pedro (Galisco), Mexico ..	65 C 3	San Roman, Cabo (cape), Vene-	zuela	70 C 1	Santa Ana (Lower California),	Mexico		
San Nicandro Garganico, Italy,	'81, 8,257	San Pedro (Oaxaca), Mexico ..	65 L 7	San Roman, Cabo (cape), Vene-	zuela	70 C 1	Santa Ana (Lower California),	Mexico		
San Nicolo del Lido, Fort,	Italy	San Pedro (Puebla), Mexico ..	65 H 5	San Roman, Cabo (cape), Vene-	zuela	70 C 1	Santa Ana (Lower California),	Mexico		
San Nicholas, Nicaragua	66 K 6	San Pedro (Tejico), Mexico ..	65 B 2	San Roman, Cabo (cape), Vene-	zuela	70 C 1	Santa Ana (Lower California),	Mexico		
San Nicholas Bay, Chile	72 C 14	San Pedro (Zacatecas), Mexico ..	65 D 1	San Roman, Cabo (cape), Vene-	zuela	70 C 1	Santa Ana (Lower California),	Mexico		
San Nicholas I., Cal.	57 F 9	San Pedro, N. Mex., a450.....	55 J 3	San Roman, Cabo (cape), Vene-	zuela	70 C 1	Santa Ana (Lower California),	Mexico		
San Nicola, Isola (Island), Italy	94 T 10	San Pedro, Nicaragua	66 D 9	San Roman, Cabo (cape), Vene-	zuela	70 C 1	Santa Ana (Lower California),	Mexico		
San Nicolao, Brazil	72 F 9	San Pedro, Paraguay, a6,000..	72 F 8	San Roman, Cabo (cape), Vene-	zuela	70 C 1	Santa Ana (Lower California),	Mexico		
San Nicolas, France	81 M 11	San Pedro, Spain	83 K 2	San Roman, Cabo (cape), Vene-	zuela	70 C 1	Santa Ana (Lower California),	Mexico		
San Nicolas, Argentina, '90,	a14,000	San Pedro, Peñas de, Spain	83 L 6	San Roman, Cabo (cape), Vene-	zuela	70 C 1	Santa Ana (Lower California),	Mexico		
San Nicola (La Habana), Cuba,	'87, 6,724	San Pedro, Tex.	46 M 6	San Roman, Cabo (cape), Vene-	zuela	70 C 1	Santa Ana (Lower California),	Mexico		
San Nicolas (Santa Clara), Cuba	68 E 2	San Pedro Bay, Cal.	57 G 9	San Roman, Cabo (cape), Vene-	zuela	70 C 1	Santa Ana (Lower California),	Mexico		
San Nicolas (Cerritos), San Luis	Potosi, Mexico	San Pedro Bay, Philippine Is-	lands	118 F 7	San Roman, Cabo (cape), Vene-	zuela	70 C 1	Santa Ana (Lower California),	Mexico	
San Nicola (Cidad del Matz,	San Luis Potosi), Mexico ..	San Pedro Channel, Cal.	57 G 9	San Roman, Cabo (cape), Vene-	zuela	70 C 1	Santa Ana (Lower California),	Mexico		
San Nicola (Tamaulipas), Mex-	ico	San Pedro Cr., Cal.	56 H 3	San Roman, Cabo (cape), Vene-	zuela	70 C 1	Santa Ana (Lower California),	Mexico		
San Nicolas (Zacatecas), Mex-	ico	San Pedro del Parana, Para-	guay	72 F 9	San Roman, Cabo (cape), Vene-	zuela	70 C 1	Santa Ana (Lower California),	Mexico	
San Nicolas, Porto (port), Peru	70 B 7	San Pedro de Ploatur, Spain ..	83 M 7	San Roman, Cabo (cape), Vene-	zuela	70 C 1	Santa Ana (Lower California),	Mexico		
San Nicolas, Philippine Is-	lands, '87, 12,832	San Pedro IIII, Cal.	57 D 10	San Roman, Cabo (cape), Vene-	zuela	70 C 1	Santa Ana (Lower California),	Mexico		
		San Pedro Mesa, Col.	53 G 8	San Roman, Cabo (cape), Vene-	zuela	70 C 1	Santa Ana (Lower California),	Mexico		
		San Pedro Nolasco (Island),	Mexico	62 C 4	San Roman, Cabo (cape), Vene-	zuela	70 C 1	Santa Ana (Lower California),	Mexico	
		San Pedro Piedra Gorda, Mex-	ico	65 D 3	San Roman, Cabo (cape), Vene-	zuela	70 C 1	Santa Ana (Lower California),	Mexico	
		San Pedro Pt., Cal.	57 F 8	San Roman, Cabo (cape), Vene-	zuela	70 C 1	Santa Ana (Lower California),	Mexico		
		San Pedro y San Pablo, Barra	(bar), Mexico	64 N 8	San Roman, Cabo (cape), Vene-	zuela	70 C 1	Santa Ana (Lower California),	Mexico	
		San Pote (Co.), Utah, s.c.'95,	54 L 3	San Roman, Cabo (cape), Vene-	zuela	70 C 1	Santa Ana (Lower California),	Mexico		
		San Pier d' Arena, Italy	93 E 6	San Roman, Cabo (cape), Vene-	zuela	70 C 1	Santa Ana (Lower California),	Mexico		
		San Pierre Sta., Ind.	19 C 2	San Roman, Cabo (cape), Vene-	zuela	70 C 1	Santa Ana (Lower California),	Mexico		
		San Pietro, Austria	89 H 8	San Roman, Cabo (cape), Vene-	zuela	70 C 1	Santa Ana (Lower California),	Mexico		
				San Roman, Cabo (cape), Vene-	zuela	70 C 1	Santa Ana (Lower California),	Mexico		

Santiago, Milan.	25 D 4	San Ubaldo, Nicaragua.	66 K 8	Saparna Island, Molucca Ia. . .	116 G 5	Saratoga (Co.), N. Y., 57,063. .	12 P 5
Santiago (Amazonas), Peru. . .	70 B 4	Saanki (old province), Japan. .	108 G 6	Sapat, French Indo-China. . .	106 G 6	Saratoga, N. C., 102.	36 O 3
Santiago (Ica), Peru.	70 B 6	Sannup Plateau, Ariz.	55 B 2	Sape, Bhutan.	104 N 7	Saratoga, Tex.	46 N 7
Santiago, Cape, Philippine Islands	118 H 10	San Valentin (Mt.), Argentina. .	72 C 13	Sapeliga, Africa.	111 F 8	Saratoga, Wyo., 274.	24 G 6
Santiago, Cayo (island), Porto Rico	65 1/2 J 3	San Valentin (Chilet), Italy. . .	94 Q 10	Sapello, N. Mex., a200.	55 K 3	Saratoga, N. Y., '90.	12 P 5
Santiago, Santo Domingo (see Santiago de los Caballeros). . .	68 E 6	San Valentin (Salerno), Italy. .	94 U 9	Sapelo Sound, Ga.	38 J 8	Saratoga Passage, Wash. . . .	51 C 1
Santiago Bay, Salvador.	60 E 6	San Vicente (Buenos Aires), Argentina.	72 F 13	Sapeuh Sta., Wash.	51 B 3	Saratoga Springs, N. Y., '90, 11,975; '97, a15,000.	12 P 5
Santiago de Chile, Chile (see Santiago).	72 C 10	San Vicente (Mendoza), Argentina. .	72 D 10	Sapetiba Bay, Brazil.	71 J 8	Sarati, Cblua.	107 1/2 C 2
Santiago de Compostella, Spala, '87, 24,300.	83 D 2	San Vicente, Bolivia.	70 D 8	Sapo (tribe), Liberia.	111 D 9	Sarawan, French Indo-China. . .	106 H 7
Santiago de Cuba, Cuba, '87, 59,614; '91, est.71,000.	68 K 5	Saa Vicente, Brazil.	70 F 6	Sapora, Rio (river), Costa Rica. .	66 C 10	Sarawak (British protectorate), East India Islands, a300,000. .	116 D 4
Santiago de Cuba, Puerto de (harbor), Cuba.	68 K 5	San Vicente, Nicaragua.	66 K 7	Sapinero Cr., Col.	53 D 5	Sarawak, Sarawak (see Kuching).	116 D 4
Santiago de Cuba (province), Cuba, est.229,821.	68 J 4	San Vicente, Salvador, '92, a11,000.	66 G 6	Saplaton, England.	77 L 1	Sarawan, Baluchistan, a4,000. .	103 L 6
Santiago de Cuba, Cuba (local map of).	68 K 1	San Vicente (department), Salvador, '92, est.40,500.	66 G 6	Sapp, Austria.	90 J 13	Sarawan (district), Baluchistan	103 M 6
Santiago de Guatemala, Guatemala (see Guatemala la Nueva).	66 E 5	Saa Vicente, Venezuela.	66 F 7	Sapp Mo., French Indo-China. . .	106 G 5	Sarayacu, Peru.	70 C 5
Santiago de Guayaquil, Ecuador (see Guayaquil).	70 B 4	San Vicente, Chileoapa, Mexico. .	65 D 7	Sapo, Colombia.	70 D 3	Sarabogard, Hungary.	89 K 5
Santiago de las Vegas, Cuba, '87, 12,081.	68 C 1	San Vicente de Alcántara, Spala, '87, 7,507.	83 E 5	Sapo (tribe), Liberia.	111 D 9	Sarcelle Pass, New Caledonia. .	117 J 10
Santiago de la Vega, Jamaica (see Spanish Town).	68 H 11	San Vicente de la Barquera, Spala.	83 H 1	Sapoa, Rio (river), Costa Rica. .	66 C 10	Sarcelle, Scotland.	78 K 3
Santiago del Estero, Argentina, '95, 9,817.	72 E 9	Saa Vincenzo, Italy.	94 P 11	Sapona, Nicaragua.	66 C 10	Sarcocle, Mo., 1,172.	31 D 10
Santiago del Estero (province), Argentina, '95, 100,445.	72 E 9	Saa Victoria, Brazil.	72 G 9	Saponara, Italy, '81, 2,557.	94 T 14	Sard, Deb-I, Persia.	103 G 5
Santiago de los Caballeros, Santo Domingo, a10,000.	68 E 6	Saa Vicente, Brazil.	71 H 5	Saposon, Peru, a3,500.	70 B 5	Sardaigne (island), Italy (see Sardinia).	92 C 7
Santiago Ixcuatla (partido), Mexico, '94, 20,534.	65 A 2	San Vincenzo, Italy.	94 M 12	Sapozhok, Russia, est.3,461. . . .	96 H 5	Sardang, Sumatra.	116 A 4
Santiago River, Ecuador.	70 B 3	San Victoria, Brazil.	72 G 9	Sapp, Ky., a100.	40 J 4	Sardão, Portugal.	83 D 7
Santiago River, Honduras.	66 G 5	Saa Vicente, Brazil.	71 H 5	Sappa, Neb.	29 E 3	Sardarabad, Russia.	101 L 2
Santiago Texla, Mexico.	65 L 5	San Vincenzo, Italy.	94 M 12	Sappa Cr., N. Fork of Kan.	32 A 2	Sardargarb, British India. . . .	104 D 5
Santiagillo, Mexico.	65 C 7	San Vito (Apulia), Italy, '81, 6,887.	92 L 7	Sappa Cr., S. Fork of Kan.	32 B 2	Sardarsbab, British India. . . .	104 E 5
Santiaguito, Mexico.	65 B 6	San Vito, Capo (cape; Apulia), Italy.	92 L 7	Sappa Cr., Neb.	29 E 3	Sardogna (compartimento), Italy (see Sardinia).	92 C 7
Santiam K., Oregon.	52 C 2	San Vito, Capo (cape; Sicily), Italy.	94 H 13	Sappemeer, Netherlands, commune, '94, est.5,736.	84 J 2	Sardogna (island), Italy (see Sardinia).	92 C 7
Santiaog, Cape, Java.	116 C 6	Saa Vito (Portugal), Italy.	94 M 9	Sappington, Mo., a750.	31 M 7	Sardes, Turkey in Asia (see Sarta).	101 C 3
Santifce, W. Va.	35 E 5	San Vito (Udine), Italy, '81, 4,707.	93 N 3	Sappington, Mont.	49 E 4	Sardha, British India, '91, est.7,159.	104 F 5
Santillana de la Mar, Spala. . . .	83 H 1	San Vito Chetlino, Italy.	94 R 10	Sappo, Japan, '87, est.13,816. . .	108 K 2	Sardina, Costa Rica.	66 K 9
Santipur, British India, '91, 30,437.	104 M 8	San Vito Romano, Italy.	94 N 11	Sapucaby, Rio (river), Brazil. . .	71 H 4	Sardinatu (river), Venezuela. .	70 C 2
Santl Quaranta, Turkey in Europe.	98 B 9	Sany, French Indo-China.	106 C 5	Sapucna, Lake, Brazil.	71 F 4	Sardina, Porto Rico.	68 1/2 H 2
Santl'shan del Puerto, Spala, '87, 5,966.	83 J 6	Sanyara, Africa.	112 P 15	Sapudul Island, Dutch East India	116 D 6	Sardina, Ind., a150.	19 E 6
Sant Martensdijk, Netherlands, commune, '94, est.2,844.	84 C 5	San Ygnacio, Cuba.	68 J 3	Sapulpa, Ind. Ty., a150.	48 K 3	Sardina (compartimento), Italy '81, 682,002; '95, est.751,255. .	92 C 7
Sant Michelsgestel, Netherlands, commune, '94, est. 3,684.	84 F 5	Saa Ygnacio, Tex.	46 H 10	Saputaa, Mount (volcano), Celebes.	116 F 4	Sardina (island), Italy, '95, est.751,255.	92 C 7
Santo, El (Mt.), Spala.	83 G 4	Saayodo (division), Japan. . . .	108 F 6	Saqush Head, Mass.	9 F 5	Sardina, N. Y., a500.	13 E 6
Santo, Tex., a175.	46 J 5	Sanza, Italy.	94 T 14	Sar (well), Africa.	110 J 3	Sardina, O., a650.	18 C 6
Santo Antonio, Villa Real de, Portugal, '78, 4,188.	83 E 2	Sao, Africa.	112 S 10	Sara, British India.	104 D 5	Sardina, S. C.	37 H 4
Santo Domingo, Cuba, '87, 13,667. .	68 E 2	Sao, Kham, Siam.	106 F 7	Sara, Bahr (river), Africa.	110 L 9	Sardina, Ala.	42 D 0
Santo Domingo, Mexico.	64 C 5	São Antão (island), Cape Verde Islands, a20,000.	109 B 1	Sara (tribe), Africa.	110 L 8	Sardis, Ark.	44 E 7
Santo Domingo (Coahuila), Mexico.	64 J 3	São Bartolomeu de Messines, Portugal, '78, 5,919.	83 D 7	Sara, Doraa, Rumania.	98 H 1	Sardis, Ga., a200.	38 H 6
Santo Domingo, Boca (inlet), Mexico.	64 C 5	São Bento, Brazil.	71 J 4	Sara, Wasu.	51 C 4	Sardis, Ky., 255.	40 J 3
Santo Domingo, Punta (point), Mexico.	64 D 4	São Filipe de Benguela, Africa (see Benguela).	112 K 14	Sarabat (river), Turkey in Asia	101 B 3	Sardis, Minn.	25 A 4
Santo Domingo (Veracruz), Mexico.	65 J 3	São Francisco, Brazil.	70 E 5	Sarabari, Slam.	106 E 7	Sardis (c.b.), Miss., 1,044. . . .	43 E 2
Santo Domingo, Porto Rico.	68 1/2 C 3	São Francisco (river), Brazil (see Rio San Francisco).	71 J 5	Sarabus, Russia.	97 K 9	Sardis, N. C.	36 H 4
Santo Domingo (capital), Santo Domingo, a25,000.	68 E 7	São Francisco (island), Brazil (see Isla de San Francisco). . . .	72 H 9	Saraceno, Punta del (point), Italy.	94 H 13	Sardis, O., a425.	18 J 5
Santo Domingo, Spala.	83 J 2	São Jorge, Bahia de (bay), Cape Verde Islands.	109 B 2	Saragossa, Ala.	42 C 3	Sardis, Pa.	16 C 5
Santo Domingo (island), West Indies (see Haiti).	68 F 5	São Jorge (island), Portugal. . . .	83 C 8	Saragossa, Colombia.	69 M 2	Sardis, S. C.	37 J 3
Santo Domingo (republic), West Indies, '88, est.610,000.	67 K 5	São Jorge da Mina, Africa (see Elmina).	111 F 9	Saragossa, Spain, '87, 92,407. . .	83 M 3	Sardis, Tenn., a100.	41 E 4
Santo Domingo (republic), West Indies (large scale map of). . .	68	São José do Norte, Brazil.	72 G 9	Saragossa (province), Spala, '87, 415,195.	83 L 3	Sardis, Turkey in Asia (see Sarta).	101 C 3
Santo Domingo de Baseo, Philippine Islands.	113 C 1	São Leopoldo, Brazil, a15,000. . .	72 G 9	Saragosse, Spain (see Saragossa).	83 M 3	Sardis, W. Va., a150.	35 F 2
Sant Oedeure, Netherlands, commune, '94, est.4,558.	84 G 5	São Lourenço, Rio (river), Brazil (see Maranhão).	71 J 4	Saragoza, Coahuila de (state), Mexico (see Coahuila).	64 H 4	Sardo, Castle, Italy, '81, 1,057. . .	92 B 7
Santo Espiritu, Cuba (see Sancti Spiritus).	68 F 3	São Luiz do Maranhão, Brazil (see Maranhão).	71 J 4	Saragoza, Coahuila de (state), Mexico (see Coahuila).	64 H 4	Sardona (Mt.), Switzerland. . .	91 K 4
Santokhu, Chinese Empire.	107 E 2	São Mamede, Portugal.	83 E 3	Sarab, L., Minn.	25 B 5	Sardu (district), Persia.	103 G 6
Santo Tomás, Guatemala, '92, a19,000.	66 G 4	São Martiño do Porto, Portugal, '78, 1,065.	83 C 5	Sarab, W. Va.	35 B 4	Sardu, Wady, Turkey in Asia. . .	102 J 9
Santo Tomás, Nicaragua.	66 L 7	São Miguel (island), Portugal (see Saint Michaels).	83 D 8	Sarabville, O., 306.	18 G 5	Sardupa, Afghanistan.	103 N 4
Santo Tomás, Argentina, '90, a2,000.	72 F 9	Saona Island, Santo Domingo. . .	68 F 7	Saral, Rulus of, Russia.	96 J 6	Sareeta, N. C.	36 O 4
Santomischel, Germany, '95, 1,317.	87 H 25	Saone (river), France (see Saone).	82 M 5	Saral, Rulus of, Europe.	98 L 7	Saree, Persia (see Sarta).	103 E 2
Santofia, Spala, '87, 5,444.	83 J 1	Saone (river), France (on travel map).	74 G 6	Sarati, Turkey in Europe.	98 L 7	Sarektjokko (Mt.), Sweden. . .	95 K 3
Sant' Onofrio, Italy.	92 B 10	Saone (river), France (on travel map).	74 G 6	Saratickovska, Central Asia. . .	96 K 6	Saremong, Cape Colony.	113 F 5
Sant' Onofrio Station, Italy.	92 B 10	São Paulo, Brazil, '92, a100,000. .	71 H 8	Saratickhal, British India.	104 L 8	Saregrad, Hungary.	89 L 6
Santorin (island), Greece (see Thira).	99 N 8	São Paulo (state), Brazil, '90, 1,637,354.	71 H 8	Saraticoi, Turkey in Asia.	101 C 4	Sarepta, La.	45 C 1
Santorin (island), Greece (see Thira).	99 N 8	São Pedro (state), Brazil (see Rio Grande do Sul).	72 G 9	Sarajayva, Africa.	111 F 7	Sarepta, Miss., a275.	43 F 2
Santonum, Mexico.	65 A 6	São Pedro do Sul, Portugal, '78, 2,272.	83 D 4	Sarajyvo, Bosnia, '95, est.35,083. .	89 K 8	Sarepta, Palestine (see Saramacc).	101 F 6
Santos, Brazil, a15,000.	71 H 8	Saorge, France.	81 K 10	Sarabks, Persia, a2,000.	103 J 2	Sarepta, Russia, est.5,647.	96 H 6
Santos, Los, Colombia.	70 A 2	São Roque (cape), Brazil (see Cape Saint Roque).	71 K 5	Saraki, Africa.	111 H 8	Saret, Africa.	111 J 3
Santos, Fla.	39 M 4	São Salvador da Bahia, Brazil. . .	71 K 6	Sarakiako, Cape, Greece.	99 J 3	Saret, Wady, Africa.	111 G 3
Santos, Los, Spala, '87, 8,509. . . .	83 F 6	São Simão, Salto de (fall), Brazil.	70 F 5	Sarakino (island), Greece.	99 L 3	Sarfaya (well), Africa.	110 L 5
Santos, Sierra de los (Mts.), Spala.	83 G 6	São Simão Grande, Rio (river), Brazil.	70 E 6	Sarakiina (island), Greece.	99 J 2	Sarfend, Palestine (see Saramacc).	101 F 6
Santo Tomás, Guatemala (see San Tomás).	66 G 4	São Thome, Africa (see Saint Thomas).	111 H 10	Saramacca River, Dutch Guiana. .	71 F 2	Sargans, Switzerland, '88, 362. .	91 L 3
Santo Tomás, Mexico.	64 A 2	Saint Thomé, Isla, Africa (see Saint Thomas).	111 H 10	Saraman, Africa.	112 R 10	Sargasso Sea, Atlantic Ocean. . .	2 F 3
Santo Tomás, Philippine Islands.	118 C 3	Saint Thome (cape), Brazil. . . .	71 J 8	Saraman, France.	81 F 9	Sargé, France.	82 B 8
Santo Toribio, Guatemala.	66 F 3	Saoul Bay, British India.	106 A 0	Saranac, Mich., 790.	25 L 12	Sargent, Cal.	57 D 6
Santo-u-ao, China.	107 1/2 G 9	São Vicente (island), Cape Verde Islands, est.21,650.	109 B 1	Saranac, N. Y., a575.	12 P 2	Sargent, Minn.	25 E 6
Santuck, S. C., a200.	37 F 2	Sap, Miss.	43 F 3	Saranac Inn, N. Y.	12 O 3	Sargent, Mo.	31 H 10
Santure, Porto Rico.	68 1/2 F 2	Sapalulu Strait, Colches.	116 G 5	Saranac Jr., N. Y.	12 O 3	Sargent, Neb., a150.	29 E 2
Sant' Vittoria, Italy.	94 P 8	Sapalluga, Peru.	70 B 6	Saranac Lake, N. Y., 768.	12 O 3	Sargent (Co.), N. Dak., 5,076. . .	26 G 3
		Sapao, Rio (river), Brazil.	71 H 5	Saranga, British India.	105 K 9	Sargents, Col., a100.	53 F 6
				Sarangan (volcano), Philippine Islands (see Butuan).	118 F 10	Sargentville, Me.	6 F 7
				Sarangan Bay, Philippine Islands.	118 F 10	Sarhad, Afghanistan.	103 P 2
				Sarangan Island, Philippine Islands.	118 F 10	Sarhad (district), Persia.	103 J 6
				Sarangan Islands, Philippine Islands.	118 F 10	Sarhu-cheng, Manchuria.	107 1/2 K 2
				Saranggamb, British India.	104 J 9	Sari, Burma.	106 C 5
				Saransk, Russia, est.13,712. . . .	96 J 5	Sari, Persia, a8,000.	103 E 2
				Sarapul, Russia, est.15,751. . . .	96 K 4	Saria, Africa.	111 H 8
				Sarare, Rio (river), Venezuela. . .	70 C 2	Sari-aska, Bokkara.	103 M 1
				Sar Asin, Persia (see Rud Zerd). .	103 C 5	Sari-lakh, Russia.	101 M 3
				Sarasota, Fla., a125.	39 L 8	Sari-bagh, Afghanistan.	103 M 3
				Sarasota Bay, Fla.	39 L 8	Saribas, Sarawak.	116 D 4
				Sarasota Key, Fla.	39 L 8	Sari Blisheb, Persia, a2,000. . . .	103 H 4
				Sarasota Pass, Fla.	39 L 8	Saribulat, Cape, Russia.	97 J 9
				Sarata, Russia.	97 G 8	Saribulat, Russia.	97 J 9
				Saratof, Russia, 97, 133,116. . . .	96 J 5	Sarifa, Turkey in Asia.	101 K 5
				Saratof (government), Russia, '97, 2,419,756.	96 H 5	Sariganum Island, Ladrone Ia. . .	117 M 2
				Saratoza, Ark.	44 E 7	Sari-jui, Bokkara.	103 M 1
				Saratoza, Cal., a600.	56 C 5	Sari-kashin, Persia.	103 J 7
				Saratoza, Ind., a150.	19 G 4	Sari-kavak, Turkey in Asia. . . .	101 E 4
				Saratoza, Ia.	28 J 1	Sari-khawat, Afghanistan. . . .	103 M 3
				Saratoza, Kan.	32 D 4	Sariki, Sarawak.	116 D 4
				Saratoza, Minn.	25 E 6	Sarilda, Idaho.	50 H 5
				Saratoza, Mo., a100.	31 C 11	Sari Mountain, Africa.	110 K 8

Saris (river), Turkey in Asia	101 G 3	Sasabe, Mexico	64 C 2	Sauceda, Mexico	64 H 5	Sauternes, France	81 E 8
Sarlsbaban, Turkey in Europe	98 G 7	Sasakwa, Ind. Ty.	48 J 4	Saucele, Spain	83 F 3	Sautiers (Grenada), West Indies	68½ H 11
Sari-su (river), Central Asia (see Sary-su)	100 J 4	Sasayama, Japan, '86, est. 4,884	108 G 6	Saucer Valley, Col.	53 A 6	Sautgachi, British India	104 N 2
Saritchey, Cape, Alaska	150 G 9	Sashach, Germany	86 P 7	Sauce, Argentina	72 D 9	Sauve, France	81 D 11
Sarjaz, Persia	103 G 6	Sasli, Hungary	89 K 5	Sauces, Bolivia, est. 1,155	70 E 7	Sauveterre (Aveyron), France	81 H 8
Sarjou River, British India (see Sarju)	104 H 6	Saslik or Kunduk Lake, Russia	97 G 9	Sauces, Rio (river), Bolivia	70 E 8	Sauveterre (Gironde), France	81 E 8
Sarju, Russia	104 L 6	Saskatchewan (territory), Canada, '91, 11,146	63 J 3	Sauchères, France	81 C 10	Sauvigney, France	82 M 6
Sarju (river), British India	104 H 6	Saskatchewan Fort, Canada	63 H 3	Sauchebura (battlefield), Scotland	78 D 1	Sauvigny, France	82 M 4
Sarku, Hungary, '90, 8,244	89 N 5	Saskatchewan River, Canada	63 L 3	Saucher, Miss.	43 F 9	Sauz, Mexico	64 F 3
Sark Island, Channel Islands	75 H 15	Saskatchewan River, North, Canada	63 J 3	Sauclillo (Chihuahua), Mexico	64 F 4	Sauz, Tex.	46 K 11
Sat Lake, British India	104 C 6	Saskatchewan River, South, Canada	63 J 3	Sauclillo (Queretaro), Mexico	65 G 2	Sauz or Olmus R., Tex.	46 J 11
Sarlat, France, '91, 6,615	81 G 8	Saskatoon, Canada	63 J 4	Saucourt, France	82 L 4	Sava, Italy	92 L 7
Sarlat Mountains, Afghanistan	103 M 6	Saslara, Madagascar	112 R 15	Sauda, Iceland	88 O 2	Savage, Ky.	40 F 7
Sarlaszok, Russia	96 L 5	Sassa, Cape, Dutch East India	116 F 6	Sauda, Brazil	71 J 8	Savage, Md., 657	33 J 3
Sarmasag, Hungary	89 P 4	Sassa, Italy	94 O 10	Sauda, Aquin da (river), Brazil	71 H 4	Savage, Neb.	29 F 1
Sarmato, Africa	112 P 15	Sassa, Kongo Free State	112 N 9	Sauda, Ia.	23 J 1	Savage, S. C.	37 J 4
Sarmiento, Mount, Chile	72 C 14	Sassafras, Ark.	44 K 6	Sauda, Norway	05 F 7	Savage I., Vt.	7 B 4
Sarmiento Channel, Chile	72 C 14	Sassafras, Ky., a125	40 K 6	Saudron, France	82 L 4	Savage Mills, Quebec	61 K 8
Sarmingstein, Austria	90 K 7	Sassafras, Md., 210	33 M 2	Saudrupt, France	82 K 3	Savage Sta., Va.	61 K 4
Sarmul-ula Mountains, East Turkistan	107 C 2	Sassafras, Va., a100	34 K 6	Sauer (river), Germany	86 O 6	Savali Island, Samoa, '91, 12,500	117 A 1
Sarna, Sweden	95 H 6	Sassafras R., Md.	33 M 2	Sauer (river), Luxembourg	84 G 9	Savazaja, Turkey in Asia	101 D 2
Sarnano, Italy	94 O 8	Sassandra (river), Africa	111 E 9	Sauerlach, Germany	86 R 14	Savanna, British India	104 O 8
Sarnen, Lake of, Switzerland (see Sarner See)	91 G 4	Sassano, Italy, '81, 4,316	94 S 14	Sauerland (district), Germany	86 K 7	Savanilla, Colombia (see Sabanilla)	70 B 1
Sarnen, Switzerland, '88, town, 956; commune, 3,928	91 G 4	Sassar, Italy, '81, town, 31,596; commune, 36,317; '95, commune, est. 41,600	92 B 7	Saugatuck, Conn., a500	10 B 5	Savanilla, Costa Rica	66 L 10
Sarner See (lake), Switzerland	91 G 4	Sassari (province), Italy, '81, 261,367; '95, est. 288,360	92 B 7	Saugatuck, Mich., 799	23 J 12	Savay Island (Windward Islands), West Indies	68½ H 11
Sarula, Ontario, '91, 6,693	60 C 5	Sassary, British India, '91, 22,713	104 J 7	Saugatuck R., Conn.	10 B 5	Savanna, Ill., 3,097	20 E 1
Sarula Island, Channel Islands (see Gucrusay)	75 G 15	Sassari, Italy, '81, town, 31,596; commune, 36,317; '95, commune, est. 41,600	92 B 7	Saugeon, Ontario (see Southampton)	60 D 3	Savanna, Ind. Ty., a300	48 L 5
Sarmico, Italy	93 H 3	Sassaro, Italy	93 D 2	Saugerties, N. Y., 4,237	12 O 7	Savanna Grande, Trinidad	68 L 7
Sarno, Italy (on local map)	94 U 0	Sassau, France	81 L 7	Saugerties, N. Y., town, 10,436 (on local map)	11 S 9	Savannah, Cal., a130	57 D 9
Sarnthaler Alps (Mts.), Austria	90 C 10	Sassenberg, Germany	85 H 6	Saugor, British India (see Sagar)	104 G 8	Savannah (c.h.), Ga., '90, 43,189; '97, a65,000	38 J 7
Sarntheil, Austria	90 C 10	Sassen Island (to Greece)	98 B 8	Saugor Island, British India	104 L 9	Savannah, Ga. (on local map)	38 G 1
Särö, Sweden	95 G 8	Sasser, Ga., a150	38 C 8	Saugua, France	81 J 8	Savannah, la., a100	28 H 6
Saron, Cape Colony, '91, 1,326	113 D 6	Sasser Pass, British India	104 F 2	Saugur, British India (see Sagar)	104 G 8	Savannah (c.h.), Mo., 1,288	30 C 5
Saron, Tex.	46 M 6	Sassetta, Italy	94 J 2	Saugus, Mass., town, s.c.'95, 4,497	9 D 3	Savannah, N. Y., 565	13 J 5
Saronic Gulf, Greece (see Gulf of Argina)	99 J 5	Sassina, Hungary	89 J 2	Saugus, Mass., vil., s.c.'95, 1,776	9 D 3	Savannah, O., 325	17 F 3
Saronno, Italy, '81, town, 5,099; with suburbs, 5,809	93 E 3	Sassnitz, Germany	85 D 18	Saugus R., Mass.	9 D 2	Savannah (c.h.), Tenn., 1,087	41 E 4
Saronville, Neb., a150	29 G 3	Sassnitz, Germany (on travel map)	74 L 1	Saugus Sta., Cal.	57 G 8	Savannah R., Ga.	38 G 4
Saros (comitat), Hungary, '90, 168,021	89 N 2	Sassoferrato, Italy, '81, 666	93 N 8	Saugus R., Mass.	9 D 2	Savannah-la-Mar, Jamaica, '91, 2,952	37 D 4
Saros, Gulf of, Turkey in Europe	98 J 8	Sassow, Austria	89 R 2	Saugus Sta., Cal.	57 G 8	Savanne, Mauritius	109 M 8
Sárosd, Hungary	89 K 4	Sassuoli, Italy, '81, 3,081	93 J 5	Saujil, Argentina	72 D 9	Savaru, British India	105 E 12
Sáros-Nagy-Patak, Hungary (see Sáros-Patak)	89 N 3	Sasten Nier (Mt.), Russia	96 M 3	Saujon, France	81 E 7	Save (river), Austria	90 J 11
Sáros-Patak, Hungary, '90, 6,350	89 N 3	Sastunlia, Russia	96 D 3	Sauk (Co.), Wis., s.c.'95, 32,919	24 G 8	Save (river), Bosnia	89 J 6
Sarpa River, Russia	96 J 6	Sasun, Turkey in Asia	101 J 3	Sauk Center, Minn., s.c.'95, 2,015	25 C 4	Save (river), Bosnia (on travel map)	74 N 6
Sarpsborg, Norway, '91, 3,036	95 G 7	Sas van Gent, Netherlands, commune, '94, est. 1,412	84 C 6	Sauk City, Wis., s.c.'95, 837	24 G 8	Save (river), France	81 F 9
Sarpsborg, Norway (on local map)	95 E 3	Sata, Japan	108 E 8	Saukfrab, Ras (cape), Oman	102 O 7	Savege, Va., a100	34 J 6
Sarpsos (cataract), Norway (at Sarpsborg)	95 E 3	Satali, Turkey in Asia (see Adalia)	101 D 4	Saukrab, Bay, Oman	102 O 7	Savagre, Rio (river), Costa Rica	66 L 10
Sarpy (Co.), Neb., 6,875	29 H 2	Satilla, British India	104 F 8	Sauk R., Wash.	51 D 1	Saveh, Persia, a6,000	103 D 3
Sarpy Cr., Mont.	49 J 3	Satillah, Turkey in Asia (see Adalia)	101 D 4	Sauk Rapids (c.h.), Minn., s.c.'95, 1,813	25 C 4	Savelan (Mt.), Persia	103 B 1
Sarr, England	77 M 5	Satama Sukura, Africa	111 F 9	Sauk Rapids (c.h.), Minn., s.c.'95, 1,813	25 C 4	Saveca (river), Italy	93 K 6
Sarragot Point (Marie Galante), West Indies	68½ C 10	Satama Sukuro, Africa	111 E 9	Sauk Rapids, Miss.	43 B 8	Savenay, France, '90, 3,272	80 D 5
Sarras, Egypt	110 O 5	Satanao Misaki (cape), Japan	108 E 8	Saukville, Wis., a300	24 L 8	Savenay, France (on travel map)	74 D 5
Sarre (river), Germany (see Saar)	86 O 4	Satantans Fork, Kan.	32 C 4	Sauces-aux-Bois, France	82 J 1	Saveri, Rumania	98 K 1
Sarrebourg, Germany (see Saarburg)	86 P 4	Satara, Afghanistan	103 M 5	Sauldre (river), France	82 D 6	Saverthem, Belgium, '90, 2,938	84 C 3
Sarrebruck, Germany (see Saarbrücken)	86 O 5	Satara (and cantonment), British India, '91, 29,601	105 E 11	Sauldre, Grande (river), France	82 E 5	Saverdu, France	81 G 9
Sarrequeimbes, Germany (see Saargemünd)	86 O 4	Satswa (island), Oceania	114 F 4	Sauldre, Petite (river), France	82 E 6	Saveri (river), British India	105 H 11
Sarrelouis, Germany (see Saar-louis)	86 O 4	Sataw Me Sati, Burma	106 C 5	Saulgau, Germany	86 Q 10	Save (river), Africa	113 M 1
Sarria, Spain, '87, 11,518	83 E 2	Sate, Japan, '86, est. 4,939	108 J 5	Saulleu, France	82 J 6	Savernake Forest, England	77 A 5
Sarrión, Spain	83 M 4	Saterdugu, Africa	111 E 8	Saulleu, France (on travel map)	74 F 5	Saverne, Germany (see Zabern)	86 P 5
Sarro, Africa	111 E 7	Saterland (district), Germany	85 F 6	Saulmory, France	82 L 2	Saverton, Mo., a125	30 K 5
Sarria, France	81 M 11	Sateve, Mexico	64 F 4	Saulmory, France	82 L 2	Savery Cr., Wyo.	50 M 8
Sarria, Tunis	111 J 2	Sati, Africa	111 F 8	Saulmoryville, Nova Scotia	62 C 5	Saviano, Italy	94 U 8
Sarsowla, British India	105 P 1	Saticoy, Cal., 218	57 F 8	Saulsbury, Ark.	44 K 5	Savlièra, France	82 H 4
Sarsted, Germany, '95, 3,190	85 H 10	Satilla Bluff, Ga., '98, a500	38 H 10	Saulsbury, Miss.	43 D 8	Savignano (Cuneo), Italy, '81, 9,932	93 C 5
Sarstoon, Rio (river), Guatemala	66 F 4	Satilla R., Ga.	38 H 9	Saulsbury, Tenn., a400	41 C 4	Savignano (Forli), Italy, '81, 126	93 M 6
Sart, Turkey in Asia	101 C 3	Satinia, Guatemala	66 F 2	Saulspoor, South African Republic	113 H 3	Savignè, France	82 A 6
Sartaria, Miss., a175	43 D 5	Satlej River, British India (see Sutlej River)	104 F 4	Saulsville, W. Va., a100	35 D 5	Savignone, Italy	93 F 5
Sartartia, Tex., a100	46 M 8	Sattel Pass, Switzerland	91 J 4	Sault, France	81 L 8	Savigny (Loir-et-Cher), France	82 B 5
Sarteano, Italy	94 L 9	Sattendorf, Austria	90 H 10	Sault, Long, Ontario	60 G 1	Savigny (Yonne), France	82 G 4
Sartène, France	81 L 12	Satterwhite, N. C.	36 M 2	Sault de Ste. Marie (c.h.), Mich., '90, 5,760; '97, a7,275	22 N 5	Savigny-le-Bois, France	82 J 6
Sarthe (river), France	80 E 5	Sattes, W. Va.	35 C 4	Sault de Ste. Marie, Mich. (local map)	22 N 1	Savilla, S. C.	37 F 3
Sarthe (department), France, '96, 425,077	82 A 4	Sattwa, Burma	106 B 5	Sault Sainte Marie, Ontario, '91, 2,414	60 A 1	Saville, Ala.	42 E 7
Sartilville, Miss.	43 D 8	Sattley, Cal., a150	56 E 3	Sault, France	82 N 5	Savines, France	81 M 8
Sartirana, Italy	93 E 4	Sattnitz (district), Austria	90 J 10	Saulx (river), France	82 L 3	Savin Hill, Mass.	8 D 7
Sartorö (island), Norway	95 D 6	Sattwa, Burma	106 B 5	Saulxures, France	80 M 5	Savitska, Russia	96 J 5
Sartu Pal (Mt.), Russia	96 N 2	Sattwa, Burma	106 B 5	Saumarez Reef, Australia	115 J 4	Savino, Russia	97 J 3
Sarty, Russia	96 M 2	Sattwa, Burma	106 B 5	Saunville, Va., a125	34 F 3	Savitskoi, Russia	97 M 3
Saru, Japan	108 L 2	Sattwa, Burma	106 B 5	Saumur, France, '91, 14,867	80 E 5	Savio (river), Italy	93 M 6
Sarukhan (district), Turkey in Asia	101 O 3	Sattwa, Burma	106 B 5	Saumur, France (on travel map)	74 D 5	Savitskoi, Russia	97 L 7
Sarum, Old, England	77 A 6	Sattwa, Burma	106 B 5	Saunders, France	32 C 3	Savo, S. Dak.	27 F 1
Sarum, New, England (see Salisbury)	77 A 6	Sattwa, Burma	106 B 5	Saunders, Mich.	29 H 2	Savoia, Italy	94 M 13
Sarungab, British India	104 M 3	Sattwa, Burma	106 B 5	Saunders (Co.), Neb., 21,877	29 D 2	Savoie (department), France, '96, 259,790	81 M 7
Sarus (river), Turkey in Asia (see Sibun)	101 F 4	Sattwa, Burma	106 B 5	Saunders (Co.), Neb., 21,877	29 D 2	Savoie, Haute- (department), France, '96, 265,872	81 M 7
Saruyal, Cuba	68 J 4	Sattwa, Burma	106 B 5	Saunders (Co.), Neb., 21,877	29 D 2	Savo Island, Solomon Islands	117 K 5
Sárvár, Hungary	89 H 4	Sattwa, Burma	106 B 5	Saunders (Co.), Neb., 21,877	29 D 2	Savona, Italy, '81, 19,120; with suburbs, 24,481	93 D 6
Sarvis Cr., Col.	53 E 2	Sattwa, Burma	106 B 5	Saunders (Co.), Neb., 21,877	29 D 2	Savona, Italy (on travel map)	74 J 6
Sarvis Point, Mo.	31 G 10	Sattwa, Burma	106 B 5	Saunders (Co.), Neb., 21,877	29 D 2	Savona, N. Y., 569	13 H 7
Sarwan, British India	104 E 8	Sattwa, Burma	106 B 5	Saunders (Co.), Neb., 21,877	29 D 2	Savona, O., a125	17 A 4
Ssaw Madhig Range, Arabia	102 K 8	Sattwa, Burma	106 B 5	Saunders (Co.), Neb., 21,877	29 D 2	Savonburg, Kan., s.c.'95, 319	32 G 4
Sary-kamysh (lake), East Turkistan	107 D 2	Sattwa, Burma	106 B 5	Saunders (Co.), Neb., 21,877	29 D 2	Savonnières (Indre-et-Loire), France	82 B 6
Sary-su (river), Central Asia	100 J 4	Sattwa, Burma	106 B 5	Saunders (Co.), Neb., 21,877	29 D 2	Savonnières (Meuse), France	82 L 3
Sarzaana, Italy, '81, 4,016	93 H 6	Sattwa, Burma	106 B 5	Saunders (Co.), Neb., 21,877	29 D 2	Savoy, Ala.	42 A 2
Sarzeau, France, '91, commune, 5,686; town, 816	80 C 5	Sattwa, Burma	106 B 5	Saunders (Co.), Neb., 21,877	29 D 2	Savoy, Ill., a100	20 J 5
Sarzeh, Persia	103 G 7	Sattwa, Burma	106 B 5	Saunders (Co.), Neb., 21,877	29 D 2	Savoy, Mass., town, s.c.'95, 594; vil., a50	8 B 2

Sawakin

INDEX TO MODERN MAPS.

Schnaittenbach

Sawakin, Africa (see Suakin)...	110 Q 0	Sayreville Jc., N. J.	14 G 4	Schaan, Liechtenstein	91 L 3	Schldau, Germany, '95, 1,362.	86 K 10
Sawankaloke, Siam	106 E 6	Sayula (canton), Mexico, '94,	65 C 4	Schächen Thal (valley), Swit-	91 J 4	Schllberg, Germany, '95, 4,159	87 K 27
Sawara, Japan, '86, est. 3,138.	108 K 6	99,422	65 C 4	zerland	15 K 6	Schllbnea, Germany	87 C 36
Sawa Unil (bay), Japan	108 H 5	Sayula (Jalisco), Mexico, '94,	65 C 4	Schaeferstown, Pa., a850	84 D 7	Schiller, Tex.	46 J 8
Sawbridgeworth, England	77 H 3	10,655	65 L 6	Schaerbeeck, Belgium, '90, 50,-	84 D 7	Schillighörn (lighthouse), Ger-	85 E 7
Sawel Mount, Ireland	79 G 2	Sayula (Veracruz), Mexico	65 L 6	826	84 B 3	Schiltach, Germany	86 Q 7
Sawcus, N. Y.	13 F 6	Sayville, N. Y., a1,590	11 Q 10	Schneebeek, Belgium (on local map)	90 H 8	Schiltera, Austria	90 L 6
Saw Bay, Siam	106 D 9	Sazava (river), Austria	90 K 4	Schafberg (Mt.), Austria	87 G 30	Schiltbren (Mt.), Switzerland	91 F 5
Sawhill, N. Y., a100	12 C 0	Sazlan, Persia	103 C 3	Schaffer See (lake), Germany	'22 G 6	Schimonken, Germany	87 E 34
Sawley, England	76 K 7	Sazilly, France	82 A 6	Schaffner, Mich.	91 H 2	Schinzach, Switzerland, '88,	91 G 2
Saw Log Cr., Kan.	32 C 4	Sazli, Turkey in Asia (see Naz-	101 C 4	liand	91 J 1	Schio, Italy, '81, 7,392	93 K 3
Saw Mill Br., Md.	33 F 7	zilli)	111 J 2	Schaffhausen, Switzerland, '88,	86 K 14	Schio, Italy (on travel map)	74 K 6
Saw Mill Creek (place), Nova	62 D 5	Shelta, Tunis	89 S 3	12,315	86 R 14	Schipbeek (river), Netherlands	84 H 4
Scotland	106 D 9	Shrysb, Austria	94 U 9	Schaffhausen (canton), Switzer-	91 H 1	Schlipa Pass, Bulgaria (see	98 H 6
Sawn, Bang (point), Siam	53 B 6	Scafatl, Italy, '81, 8,152	76 F 4	land, '88, 37,783; '94, est. 37,-	74 J 5	Shlpka Pass)	87 D 32
Sawpit, Col.	77 H 2	Scabam, England	76 F 4	465	86 K 14	Schlippebell, Germany, '95,	87 D 32
Sawston, England	50 E 6	Scabamhri, Cape (cape), Italy	94 L 15	Schaffhausen, Switzerland (on	86 M 15	2,615	86 Q 5
Sawtooth, Idaho	53 C 6	Scala Nova, Turkey in Asia,	101 B 4	travel map)	86 M 15	Schirmbeck, Germany	86 M 15
Saw Tooth Mt., Col.	50 D 6	a10,000	101 B 4	Schafstätt, Germany, '95, 2,771	87 E 3	Schirnding, Germany	86 M 15
Sawtooth Range, Idaho	106 A 3	Scala Nova, Gulf of, Turkey in	101 B 4	Schaftlach, Germany	84 E 3	Schirra, Gross, Germany	87 C 33
Sawtor, Burma	75 M 9	Asia	101 B 4	Schagen, Netherlands, com-	12 P 6	Schirvint, Russia	97 E 4
Sawtry Salut Andrew, England	32 D 4	Scala Nuova, Turkey in Asia	101 B 4	mune, '94, est. 2,991	94 L 4	Schirvint, Germany, '95, 1,157	87 C 36
Sawyer, Kan., a150	40 H 7	(see Scala Nova)	101 B 4	Schaghtiocke, N. Y., 1,258	86 J 5	Schivelbela, Germany, '95,	87 E 22
Sawyer, Ky.	23 D 14	Scaldis (river), Belgium (see	70 M 4	Schallegg (valley), Switzerland	85 J 5	6,398	114 K 3
Sawyer, Mich., a100	25 E 3	Schelde)	84 B 7	(see Schanögg)	85 J 5	Schjetman Reef, Oceanica	86 K 15
Sawyer, Minn.	29 G 3	Scale, Ky.	40 C 3	Schalke, Germany	14 F 4	Schlackewerth, Austria	90 F 3
Sawyer, Neb.	7 J 6	Scale, Italy, '81, 1,749	94 T 15	Schaller, Ia., a.c. '95, 659	28 C 3	Schladming, Austria	90 H 9
Sawyer, N. H.	26 C 1	Scales, Cal.	50 E 3	Schall, Cape, Australia	115 G 7	Schlaggenwald, Austria	90 F 3
Sawyer, N. Dak.	24 M 5	Scales Mound, Ill., a350	20 E 1	Schandau, Germany, '95, 3,089	86 L 10	Schlan, Austria, '90, 9,115	90 H 3
Sawyer, Wis., a500	24 D 3	Scalville, Ind., a100	19 B 8	Schänig (valley), Switzerland	91 M 4	Schlaas, Austria	90 B 10
Sawyer (Co.), Wis., a.c. '95,	16 E 3	Scalletta Pass, Switzerland	91 M 4	Schänis, Switzerland, '88, 398	91 K 3	Schlangenbad, Germany	86 M 7
3,741	37 F 4	Scalloway, Scotland, '91, 732.	78 M 3	Schanz Island, Marshall Islands	117 K 2	Schlappenz, Austria	90 M 4
Sawyer City, Pa., a200	39 N 13	Scalpa (island), Scotland, '91,	78 C 4	(see Wotho)	85 H 6	Schlatterville, Ga.	38 G 9
Sawyerdale, S. C.	42 B 5	Scalpa (island), Scotland (see	78 E 5	Schapien, Germany	20 E 1	Schlawa, Germany, '95, 784	87 J 23
Sawyer Ridge, Cal.	43 E 3	Scalpay (island), Scotland, '91,	78 E 5	Schapville, Ill.	91 L 4	Schlawe, Germany, '95, 5,647	87 D 24
Sawyers, Miss.	41 L 4	49	16 E 6	Scharab, Switzerland, '88, 389	90 G 7	Schlawe, Germany (on travel	74 N 1
Sawyers, Tenn.	56 B 1	Scalpe Level, Pa., a250	16 E 6	Scharbünding, Austria	87 G 23	map)	85 G 10
Sawyers Bar, Cal., a175	13 C 4	Scalpmount, Ireland	79 G 1	Scharfenort, Germany, '95,	85 E 7	Schlei (inlet), Germany	85 G 10
Sawyers Cr., N. Y.	39 N 13	Scalve, Val dl (valley), Italy	93 H 2	981	86 L 5	Schleicher (Co.), Tex., 155	47 G 7
Sawyers Key, Fla.	42 B 5	(see Scalve Valley)	93 H 2	Scharhöra (island), Germany	87 M 28	Schleiden, Germany, '95, 562	86 L 4
Sawyerville, Ala., a100	61 M 8	Scalve Valley, Italy	36 C 4	Scharipova, Russia	85 F 8	Schleintz Mountains, Blsmarek	116 J 1
Sax and Fox Agency, Okla.	48 J 3	Scaly, N. C.	101 C 4	Scharitz, Germany	90 G 9	Archipelago	87 D 24
Saxapahaw, N. C., a200	36 L 3	Scamaeder (river), Turkey in	101 C 4	Scharnitz, Austria	84 K 2	Schleissberg, Germany	24 K 8
Saxe (kingdom), Germany (see	86 K 7	Scamadale, Loch (lake), Scot-	78 F 7	Schar Planina (Mt.), Turkey in	89 Q 5	Schleissheim, Germany	86 Q 14
Saxony)	52 G 1	land	32 H 4	Europe	90 M 6	Schleithelm, Switzerland, '88,	91 H 1
Saxe-Oerg.	86 L 14	Scammon, Kan., a1,275	22 O 6	Schässburg, Hungary, '90, 9,618	91 J 4	2,089	91 H 1
Saxe-Altenburg (duchy), Ger-	86 L 12	Scammon, Mich.	87 D 33	Schattau, Austria	90 M 2	Schleiz, Germany, '90, 4,928	86 L 14
many, '95, 189,313	86 L 11	Scandau, Germany	87 D 33	Schattdorf, Switzerland, '88,	91 J 4	Schlern (Mt.), Austria	90 D 10
Saxe-Coburg-Gotha (duchy),	86 E 12	Scanderon, Turkey in Asia	101 G 4	471	90 M 2	Schlesien (province), Germany	87 L 24
Germany, '95, 216,603	78 L 6	(see Alexandretta)	101 G 4	Schatzlar, Austria	20 J 1	(see Silesia)	87 H 33
Saxe-Eisenach (part of Saxe-	86 M 12	Scanderun, Bay of, Turkey in	101 F 4	Schaumburg, Ill.	85 H 9	Schlesischer Bahnhof (station),	87 H 33
Welmars-Eisenach), Germany,	86 K 13	Asia, (see Gulf of Iskanderun)	101 F 4	Schaumburg-Lippe (principality- burg), Germany, '95, 41,224	84 K 2	Berlin, Germany	23 N 5
duchy), Germany, '95, 339,217	86 K 13	Scandia, Kan., a.c. '95, 592	32 E 2	Scheemda, Netherlands, com-	85 F 10	Schlesier, Mich.	87 D 24
Saxe-Welmars-Eisenach (grand	86 K 13	Scandia, Minn.	25 E 4	mune, '94, est. 5,567	84 K 2	Schlestadt, Germany (see	86 Q 6
duchy), Germany, '95, 339,217	86 K 13	Scandiano, Italy	93 J 5	Scheessel, Germany	85 F 10	Schleswig, Germany, '95, 17,250	85 D 9
Saxis, Va.	34 M 5	Scandinavia, Manitoba	63 M 4	Schehallion (Mt.), Scotland (see	78 H 6	Schleswig (bezirk, co-extensive	86 L 14
Saxmundham, England	75 Q 9	Scandinavia, Wis., a.c. '95, 335	24 H 6	Schiehallion)	90 L 7	with Schleswig-Holstein), Ger-	86 L 14
Saxon, O.	18 G 7	Scandis, Switzerland, '88, 305	91 M 5	Scheibbs, Austria	90 L 7	many, '95, 1,286,330	85 C 9
Saxon, S. C.	37 J 6	Scandis, Switzerland, '88, 305	91 M 5	Scheideck, Switzerland (see	91 H 3	Schleswig, Germany (on travel	74 J 1
Saxon, Switzerland, '88, 891	91 D 6	Scandis, Switzerland, '88, 305	91 M 5	Scheidegg, Switzerland (see	91 H 3	map)	86 Q 6
Saxon, Wis., a475	24 F 1	Scandis, Switzerland, '88, 305	91 M 5	Scheidegg, Great (Mt.), Swit-	91 H 3	Schleswig-Holstein (province),	85 C 9
Saxonburg, Pa., 258	16 C 5	Scandis, Switzerland, '88, 305	91 M 5	zerland	91 G 5	Schletstadt, Germany, '90,	86 Q 6
Saxon, Wis., a475	45 M 3	Scandis, Switzerland, '88, 305	91 M 5	Scheidegg, Little (Mt.), Swit-	90 J 9	7,959	86 Q 6
Saxonholm, La.	89 Q 6	Scandis, Switzerland, '88, 305	91 M 5	zerland	74 M 5	Schletstadt, Germany (on	74 H 4
Saxonland (district), Hungary	86 L 19	Scandis, Switzerland, '88, 305	91 M 5	Scheifling, Austria	86 N 12	travel map)	86 L 12
Saxon Switzerland, Germany	9 C 3	Scandis, Switzerland, '88, 305	91 M 5	Scheifling, Austria (on travel	84 B 7	Schlesingen, Germany, '95,	86 L 12
(see Elbsandstein Mts.)	85 H 14	Scandis, Switzerland, '88, 305	91 M 5	map)	84 B 7	3,861	38 C 7
Saxonville, Mass., vil., a.c. '95,	86 K 17	Scandis, Switzerland, '88, 305	91 M 5	Scheinfeld, Germany	89 P 6	Schley (Co.), Ga., 5,443	38 C 7
1,689	74 L 3	Scandis, Switzerland, '88, 305	91 M 5	Schelde (river), Belgium	86 Q 6	Schley (inlet), Germany (see	85 C 10
Saxony (province), Germany,	20 J 4	Scandis, Switzerland, '88, 305	91 M 5	Scheldt (river), Belgium (see	86 Q 6	Schlei)	3 G 7
'95, 2,698,712	77 N 2	Scandis, Switzerland, '88, 305	91 M 5	Schelde)	86 Q 6	Schleibingsheim, Germany, '95,	87 J 23
Saxony (kingdom), Germany,	76 P 7	Scandis, Switzerland, '88, 305	91 M 5	Schelken, Markt, Hungary	86 Q 6	858	85 J 17
'95, 3,786,936	40 H 7	Scandis, Switzerland, '88, 305	91 M 5	Schelkingen, Germany	54 H 3	Schlieben, Germany, '95, 1,629	86 R 6
Saxony (kingdom), Germany	30 C 5	Scandis, Switzerland, '88, 305	91 M 5	Schell, W. Va.	16 E 6	Schliegen, Germany	86 R 6
(on travel map)	11 S 8	Scandis, Switzerland, '88, 305	91 M 5	Schellbourne, Nev.	31 D 8	Schliersee, Germany	86 R 14
Saxony, Ill.	16 F 6	Scandis, Switzerland, '88, 305	91 M 5	Schellburg, Pa., 281	86 R 16	Schllwitz, Grass, Germany	87 E 27
Saxstead, England	77 M 2	Scandis, Switzerland, '88, 305	91 M 5	Schell City, Mo., '98, a1,200	86 P 16	Schlippenbach, Cape, Korea	108 D 3
Saxthead Green, England	76 P 7	Scandis, Switzerland, '88, 305	91 M 5	Schellenberg, Germany	86 P 16	Schlit, Germany	86 L 0
Saxthorpe, England	40 H 7	Scandis, Switzerland, '88, 305	91 M 5	Schellenberg (hill), Germany	84 B 2	Schlobittea, Germany	87 D 30
Saxton, Ky., a100	30 C 5	Scandis, Switzerland, '88, 305	91 M 5	Schellingwoude, Netherlands	89 L 3	Schlochau, Germany, '95, 3,361	87 E 25
Saxton, Mo.	11 S 8	Scandis, Switzerland, '88, 305	91 M 5	Schemnitz, Hungary, '90, 15,280	87 D 30	Schloeden, Germany	87 D 30
Saxton, N. Y.	16 F 6	Scandis, Switzerland, '88, 305	91 M 5	Schemnitz, Hungary (on travel	87 D 30	Schloethem, Germany	87 D 25
Saxtons River, Vt., '98, a650	7 D 10	Scandis, Switzerland, '88, 305	91 M 5	map)	87 D 25	Schloppe, Germany, '95, 2,239	87 F 23
Say, Africa, a8,000	111 G 7	Scardonn, Austria	89 G 8	Schenectady (Co.), N. Y., 29,-	12 O 6	Schlothelm, Germany	86 K 12
Saya, Japan	108 J 4	Scardiff Island, Ireland	79 A 8	797	86 R 7	Schluchsee, Germany	86 R 7
Sayabec, Quebec	61 F 3	Scarl, Switzerland	91 N 4	Schenectady (c.h.), N. Y., '91,	12 P 6	Schlüchtern, Germany, '95, 2,745	86 M 9
Saya de Malha Bank, Africa	109 M 6	Scarp (island), Scotland, '91,	78 B 3	19,902; '97, a28,000	85 D 10	Schlucht Pass, Germany	86 Q 4
Sayadina, Africa	112 O 9	143	78 B 3	Schenevus, N. Y., 665	12 N 6	Schlukenau, Austria	90 J 2
Sayashli Mountains, Asia	109 M 3	Scarpa (island), Scotland (see	78 B 3	Schenevus Cr., N. Y.	12 N 6	Schlueneros, Austria	90 B 10
Saybrook, Conn., town, 1,484	10 F 4	Scarp)	78 B 3	Schenk, Gross, Hungary	89 R 6	Schluersburg, Mo.	30 L 7
Saybrook, Ill., 851	20 H 5	Scarpanto (island), Turkey in	101 B 5	Schenklingssfeld, Germany	86 L 10	Schlüsselberg, Russia, a4,000	97 H 2
Saybrook, O., a400	17 J 1	Asia (see Skarpanto)	101 B 5	Schepmannsdorf, Africa	113 B 2	Schmiedfeld, Germany	86 N 12
Saybrook, Pa.	16 D 3	Scarrbury, Australia	115 G 4	Scherbinskoi, Russia	96 K 4	Schmadi Fall, Switzerland	91 F 5
Saybrook Jc., Conn.	10 F 4	Scarriff, Ireland, '91, 599	79 D 6	Schererville, Ind., a125	19 B 2	Schmalkalden, Germany, '95,	86 L 12
Saybrook Jetties, Conn.	10 F 4	Sear Rocks, Scotland	78 G 10	Schererbeck, Germany	85 J 4	7,887	86 L 12
Saybrook Point, Conn.	10 F 4	Scarsdale, N. Y., town, 633	11 N 14	Scherzberg, Germany	85 R 8	Schmalkalden, Klein, Germany	86 L 11
Saybuech, Austria	89 L 2	Scarsdale, N. Y., a250	11 P 10	Scherzberg, Switzerland, '88, 45	91 E 4	Schmallenlengen, Germany	87 B 35
Sayda, Germany, '95, 1,492	86 L 17	Scartaglin, Ireland	79 G 7	Schesslitz, Germany	86 N 13	Schmargendorf, Germany	87 J 29
Sayer Islands, The, Siam	106 C 10	Scary, W. Va.	35 C 4	Schetzlberg (Mt.), Germany	87 K 31	Schmecks, Hungary	89 M 2
Sayersville, Tex.	46 K 7	Scatari, Greece	99 G 7	Scheveningen (part of The	84 D 4	Schmerikon, Switzerland, '88,	91 J 3
Sayersville, Va.	34 D 2	Scatari Island, Nova Scotia	62 K 3	Harve), Netherlands, '89, 17,277	84 D 5	829	91 J 3
Sayla, Peru	70 C 7	Scatterwood, S. Dak.	27 F 1	Schle (river), Netherlands	84 D 5	Schmedeburg (Brandenburg),	85 J 16
Sayles L., Minn.	25 C 3	Scatterly Island, Ireland	79 B 6	Schledam, Netherlands, com-	84 D 5	Schmedeburg (Silesia), Ger-	87 L 22
Sayleville, R. I., a100	10 K 2	Scavaig, Loch (inlet), Scotland	78 D 4	mune, '89, 25,937; '95, est.	84 D 5	many, '95, 4,819	87 L 22
Saylorburg, Pa., a425	15 M 5	Scenarces, Mo.	30 D 5	26,233	78 H 6	Schmiedel, Germany, '95, 3,812	87 H 23
Sayn, Germany	86 M 5	Secaux, Sarthe, France	82 B 4	Schiehallion (Mt.), Scotland	87 F 32	Schmidlin, Germany, '90, 8,707	86 L 15
Saypan (island), Oceanica (see	114 F 3	Secaux (Seine), France, '91, 3,-	82 E 3	Schiermonnikoog (island), Neth-	84 H 2	Schmidnitz, Hungary	89 M 3
Salpan)	49 D 2	567	14 B 6	erlands	91 M 4	Schmölzlin, Germany	87 C 25
Sappo, Mont.	44 F 7	Scenery Hill, Pa., a200	14 B 6	Schiera, Switzerland, '88, 862	87 D 29	Schnottswald, Germany	87 K 24
Sapre, Ark., a200	18 F 5	Scenuplana (Mt.), Austria-Hun-	91 M 3	Schlewenhorst, Germany	84 G 5	Schnabelwald, Germany	86 N 12
Sapre, O.	15 K 3	See-sur-Saône, France	82 M 5	Schiffdel, Netherlands, com-	84 G 5	Schnackenburg, Germany	85 F 13
Sapre, Pa., a3,000	14 G 4	Schal See (lake), Germany	85 E 12	mune, '91, 5,468		Schnalttenbach, Germany	86 N 15

Schnapper Point, Australia... 115 B 2
 Schnaase (Co.), S. Dak. 27 C 1
 Schnee Berg (Mt.), Austria... 90 M 8
 Schneeberg, Germany, '95, 8,284 86 L 16
 Schneeberg (Mt.), Germany... 86 M 14
 Schneeberg, Great (Mt.), Ger-
 many... 87 M 24
 Schneekopf (Mt.), Germany... 86 L 12
 Schneekoppe (Mt.), Germany... 90 M 2
 Schneekoppe (Mt.), Austria (on
 travel map)... 74 M 3
 Schneidemühl, Germany, '95,
 17,059 87 F 24
 Schneidemühl, Germany (on
 travel map)... 74 N 2
 Schnellville, Ind., a200... 19 O 8
 Schneverdingen, Germany... 85 F 10
 Schnierlach, Germany... 86 Q 5
 Schnottwil, Switzerland, '88,
 528 91 E 3
 Schoben See (lake), Germany... 87 E 33
 Schober Pass, Austria... 90 K 9
 Schochob, Ky., a175... 40 C 7
 Schockea, Germany, '95, 1,315, 87 G 25
 Schodack Landing, N. Y., a400 12 P 7
 Schoeneck, Pa., a300... 15 K 6
 Schoeters Creek, Cape Colony... 113 B 7
 Schofield, Mo., a100... 31 F 9
 Schofield, Wis., a650... 24 G 5
 Schöffland, Switzerland, '88,
 707 91 G 3
 Schoharie (Co.), N. Y., 29,164... 12 O 6
 Schoharie (c.h.), N. Y., 1,028... 12 O 6
 Schoharie Cr., N. Y. 12 O 6
 Schoharie Jc., N. Y. 12 O 6
 Schokland (island), Netherlands 84 G 3
 Scholac, Turkey in Europe... 98 B 7
 Schöllenen (ravine), Switzerland 91 H 4
 Schöllrippen, Germany... 86 M 9
 Scholls, Oreg., a100... 52 O 1
 Scholmer Au (river), Germany... 85 C 9
 Scholpin (lighthouse), Germany... 87 C 25
 Scholten, Mo., a100... 31 E 11
 Schönbürg (Silesia), Germany... 87 L 22
 Schönbürg (Württemberg), Ger-
 many... 86 Q 8
 Schönau, Germany, '95, 1,695... 87 K 22
 Schönbach, Austria... 90 E 3
 Schönbaum, Germany... 87 D 29
 Schönbürg, Austria... 90 J 4
 Schönbürg, Austria... 90 M 6
 Schönbürg, Mährisch, Austria... 90 H 1
 Schönbürg (Bavaria), Germany... 86 P 17
 Schönbürg (Mecklenburg-Schwe-
 rin), Germany, '90, 2,846... 85 E 12
 Schönbürg (Rhine), Germany... 86 M 3
 Schönbürg (Saxony), Germany... 86 L 15
 Schönbürg (Schleswig-Holstein),
 Germany... 85 D 11
 Schönbürg (Silesia), Germany... 86 K 21
 Schönbürg (West Prussia), Ger-
 many... 87 D 27
 Schönbürg, Russia... 97 E 3
 Schönbürg, Germany (suburb
 of Berlin), '90, 26,546... 87 J 31
 Schönbürg, Austria... 90 C 6
 Schönbürg (Mt.), Germany... 86 P 10
 Schönebeck, Gross, Germany... 85 G 18
 Schönebeck, Germany, '95, 14,-
 816 85 J 14
 Schönebeck (kingdom of Saxony),
 Germany, '95, 3,772... 86 M 15
 Schönebeck (West Prussia), Ger-
 many, '95, 2,886... 87 D 27
 Schönefeld, Germany... 86 K 16
 Schönegg Pass, Switzerland... 91 H 4
 Schonen (district), Sweden (see
 Skåne)... 95 H 9
 Schönerberg, Germany... 86 O 5
 Schönermark, Germany... 85 F 19
 Schönewalde, Germany, '95,
 959 85 J 17
 Schönfeld, Austria... 90 F 3
 Schönfeld, Germany... 87 M 24
 Schönficht, Germany... 86 N 15
 Schönflies, Germany, '95, 2,881 85 G 20
 Schönflies, Germany... 85 H 19
 Schongau, Germany... 86 R 12
 Schongau, Germany... 85 E 21
 Schönhofen, Germany... 85 G 15
 Schönhofen, Germany... 87 G 31
 Schönlingen, Germany, '90, 7,533 85 H 13
 Schönlanke, Germany, '95, 4,377 87 F 23
 Schöllinde, Austria, '90, 5,205... 90 J 2
 Schönsee, Germany... 86 N 15
 Schönsee, Germany... 87 F 28
 Schönseld, Austria... 90 L 11
 Schönsel, Germany... 86 O 10
 Schouningen, Germany... 86 M 11
 Schoodie, Me., a100... 6 F 5
 Schoodie (river), New Bruns-
 wick (see Saint Croix River)... 62 B 4
 Schoodic L., Me., a100... 6 F 5
 Schoodic or Grand Lakes, Me.,
 Schoodic or Grand Lakes, New
 Brunswick (see Chiputneticook
 Lakes)... 62 A 4
 School, Ill., a100... 21 J 9
 Schoolcraft, Mich., 836... 23 K 13
 Schoolcraft (Co.), Mich., 5,818... 22 J 5
 Schoolers Mountain, N. J.,
 a200... 14 E 2
 Schoolhill, Wis., a100... 24 L 7
 Schoolhouse, W. Va., a100... 35 C 3
 School Section L., Wis., a100... 24 C 11
 Schooner, Ind., a100... 19 D 6

Schoonhoven, Netherlands, com-
 mune, '94, cat.4,330... 84 E 5
 Schoorl, Netherlands, com-
 mune, '94, cat.1,303... 84 E 5
 Schoppfelm, Germany... 86 R 6
 Schopp, Germany... 86 O 6
 Schöppstedt, Germany... 85 H 12
 Schöppnitz, Germany... 87 M 29
 Schorndorf, Germany, '90, 4,741 86 P 10
 Schoten, Netherlands, commune,
 '94, est.601... 84 E 4
 Schottburg, Germany... 85 B 9
 Schütten, Germany... 86 L 9
 Schottenhof, Austria... 90 B 6
 Schötz, Switzerland, '88, 550... 91 G 3
 Schouten Island, Australia... 115 K 6
 Schouten Island, New Guinea
 (Dutch)... 116 J 5
 Schouten Islands, New Guinea
 (German)... 116 H 1
 Schouwen (island), Netherlands... 84 C 5
 Schopla, Russia... 97 H 7
 Schraalenburg, N. J., s.c.'95,
 572 14 J 2
 Schram, Col., a100... 53 N 2
 Schrambach, Austria... 90 M 8
 Schramberg, Germany, '90, 4,612 86 Q 8
 Schreckenstein, Austria... 90 J 2
 Schreckhorn (Mt.), Switzerland... 91 G 5
 Schrecksbach, Germany... 86 L 9
 Schreihendorf, Germany... 87 L 25
 Schreiber, Ontario... 60 J 5
 Schreierhaus, Germany, '90, 3,509 87 L 21
 Schrems, Austria... 90 L 6
 Schriever, La., a150... 45 H 7
 Schrimm, Germany, '95, 5,803... 87 H 24
 Schrimm, Germany (on travel
 map)... 74 N 2
 Schrobhausen, Germany... 86 P 13
 Schroda, Germany, '95, 5,223... 87 H 25
 Schrombechen, Germany... 87 D 32
 Schroon, N. Y., a100... 12 P 4
 Schroon L., N. Y., a400... 12 P 4
 Schroon Lake, N. Y., a400... 12 P 4
 Schroon R., N. Y., a150... 12 P 4
 Schroon River, N. Y., a150... 12 P 4
 Schrotz, Germany... 87 F 24
 Schroyer, Kan., a100... 32 F 2
 Schruns, Austria-Hungary... 91 M 3
 Schubert, Cape, Arctic Region... 3 K 1
 Schubbü, Germany, '95, 3,113... 87 F 26
 Schütz, Germany, '95, 2,441... 87 F 27
 Schulenburg, Tex., 816... 46 L 8
 Schuler, Ky., a100... 40 H 3
 Schuls, Switzerland... 91 N 4
 Schults, Ky., a100... 40 K 3
 Schultsville, N. Y., a275... 11 P 8
 Schülpen, Switzerland, '88, 435... 91 E 3
 Schüpfelm, Switzerland, '88,
 320 91 G 4
 Schurgast, Germany, '95, 1,004... 87 L 26
 Schurz, Nev., a100... 54 D 4
 Schurz, Mt., Wyo., a100... 50 P 4
 Schussenried, Germany... 86 R 10
 Schüttenhofen, Austria, '90,
 6,152 90 G 5
 Schütt Island, Great Hungary... 89 J 4
 Schütt Island, Little Hungary... 89 J 4
 Schüttorf, Germany, '95, 3,839... 85 H 5
 Schuttrange, Luxembourg... 84 H 9
 Schützen, Hungary... 89 H 4
 Schutz Mills, Ill., a100... 21 D 5
 Schuyler (Co.), Ill., 16,013... 20 D 5
 Schuyler (Co.), Mo., 11,249... 30 C 4
 Schuyler (c.h.), Neb., 2,160... 29 H 2
 Schuyler, N. Y., a150... 12 P 5
 Schuyler (Co.), N. Y., 16,711... 13 J 7
 Schuyler Falls, N. Y., a250... 12 P 2
 Schuyler Jc., N. Y., a100... 12 P 5
 Schuyler L., N. Y., a500... 12 M 6
 Schuyler Lake, N. Y., 1,387... 12 P 5
 Schuylerkill (Co.), Pa., 154,163... 15 K 5
 Schuylerkill, Falls of, Pa., a100... 15 M 1
 Schuylerkill Haven, Pa., 3,088... 15 K 5
 Schuylerkill R., Pa., a100... 15 K 5
 Schwaan, Germany... 85 E 14
 Schwabach, Germany, '95, 8,404 86 O 13
 Schwaben, Germany... 86 Q 14
 Schwaben (bezirk), Germany
 (see Swabia)... 86 Q 11
 Schwabenberg (Mt.), Hungary... 89 O 8
 Schwabhausen, Germany... 86 Q 13
 Schwäblicher Jura (Mts.), Ger-
 many... 86 Q 9
 Schwäbisch-Gmünd, Germany
 (see Gmünd)... 86 P 10
 Schwäbisch-Hall, Germany (see
 Hall)... 86 O 10
 Schwabmünchen, Germany... 86 Q 12
 Schwaden, Austria... 90 J 2
 Schwabach, Germany... 86 M 8
 Schwabach, Germany (see
 Langenswabach)... 86 M 7
 Schwallerbach, Austria... 90 L 7
 Schwanden, Switzerland, '88,
 2,079 91 K 4
 Schwändl, Switzerland... 91 J 4
 Schwaudorf, Germany, '90, 4,436 86 O 14
 Schwandorf, Germany (on travel
 map)... 74 K 4
 Schwanebeck, Germany, '95,
 3,308 85 J 12
 Schwanestadt, Austria... 90 H 7
 Schwanaen (peninsula), Ger-
 many... 85 C 10
 Schwarmstedt, Germany... 85 G 9
 Schwartzau, Germany... 85 E 12
 Schwartzburg, Wis., a100... 24 G 10

Schwarza, Germany... 86 L 12
 Schwarzbach, Austria... 90 J 6
 Schwarzbürg, Germany... 86 L 13
 Schwarzbürg-Rudolstadt (princi-
 pality), Germany, '95, 88,685 86 L 13
 Schwarzbürg - Sondershausen
 (principality), Germany, '95,
 78,074 86 K 12
 Schwarzenau, Germany, '95,
 1,380 87 H 25
 Schwarzenbach, Germany... 86 M 14
 Schwarzenbach (on the Saale),
 Germany... 86 M 15
 Schwarzenbek, Germany... 85 E 12
 Schwarzenberg, Austria-Hungary 91 M 2
 Schwarzenberg, Germany, '95,
 3,738 86 L 16
 Schwarzenberg, Switzerland... 91 D 4
 '88, 1,280 91 D 4
 Schwarzer Regen (river), Ger-
 many... 86 O 16
 Schwarzer See (lake), Switzer-
 land... 91 D 4
 Schwarzhofen, Germany... 86 O 15
 Schwarzhorn (Mt.), Switzerland 91 F 6
 Schwarz Kosteletz, Austria... 90 K 4
 Schwarzort, Germany... 87 A 33
 Schwarzsee (lake), Switzerland
 (see Schwarzsee)... 91 D 4
 Schwarzwalder (kreis), Germany
 (see Black Forest)... 86 P 8
 Schwarz Wald (Mts.), Germany
 (see Black Forest)... 86 Q 7
 Schwarz Wald (Mts.), Germany
 (on travel map)... 74 J 5
 Schwarzwasser (river), Germany 87 E 27
 Schwarzwasser (Silesia), Ger-
 many... 87 L 26
 Schwarzwasser (West Prussia),
 Germany... 87 E 27
 Schwarz, Austria... 90 D 9
 Schwechat, Austria, '90, 6,031... 90 E 9
 Schwedt, Germany, '95, 10,119 85 F 19
 Schwedt, Germany (on travel
 map)... 74 M 2
 Schweibina Mill, Pa., a100... 16 D 7
 Schweich, Germany... 86 N 4
 Schwelditz, Germany, '95, 26,-
 126 87 L 24
 Schwefelfurt (explorer's route),
 Africa... 100 H 4
 Schwefelfurt, Germany, '95, 13,-
 514 86 M 11
 Schwefelfurt, Germany (on travel
 map)... 74 K 3
 Schwefelfurt, Mount, Kongo
 Free State... 112 O 10
 Schwelbitz, Austria... 90 K 6
 Schwelnitz, Germany, '95, 1,219 85 J 17
 Schwelmschilde, Austria... 90 M 3
 Schwelz, Die (Ger.; see Switz-
 erland, large scale map of)... 91
 Schwelm, Germany, '95, 14,720... 86 K 5
 Schwenningen, Germany, '90,
 6,429 86 Q 8
 Schweikville, Pa., a700... 15 M 6
 Schweifalder, Germany... 87 E 33
 Scherlia, Germany, '95, 36,387... 85 E 13
 Scherlin, Germany (on travel
 map)... 74 K 2
 Scherliner See (lake), Germany 85 E 14
 Scherlin-on-the-Warthe, Ger-
 many, '95, 7,207... 87 G 22
 Scherwitsburg, Germany... 85 E 17
 Schweserz, Germany, '95,
 3,157 87 H 25
 Schwerte, Germany, '95, 9,895... 85 K 6
 Schwenzenbach, Switzerland... 91 J 2
 '88, 158 87 F 27
 Schwetz, Germany, '95, 7,009... 87 F 27
 Schwetzingen, Germany, '90,
 4,860 86 O 8
 Schwetzkau, Germany, '95, 1,525 87 J 23
 Schwiebus, Germany, '95, 8,432 87 H 22
 Schwiebus, Germany (on travel
 map)... 74 M 2
 Schwieloch See (lake), Germany 85 H 19
 Schwilbau, Austria... 90 G 5
 Schwiludegg, Germany... 86 Q 15
 Schwiltraen, Germany... 85 E 20
 Schwilz, Germany... 87 L 26
 Schwyz, Switzerland, '88, 3,074;
 commune, 6,636... 91 J 3
 Schwyz (canton), Switzerland... 91 J 3
 '88, 59,307; '94, est.50,581... 91 J 3
 Schyn (valley), Switzerland... 91 L 4
 Sciacca, Italy, '81, 19,965... 94 J 14
 Scilla, Italy, '81, 11,681... 94 M 15
 Science, N. C., a100... 36 K 3
 Secebehill, Ky., a375... 40 G 6
 Sciglio, Italy (see Scilla)... 92 J 9
 Scilla, Italy, '81, 5,522... 92 J 9
 Scilly, Isles of, England... 75 B 5
 Scilly, Ireland, '91, 533... 79 E 8
 Scilly Islands, England (see
 Isles of Scilly)... 75 B 15
 Scilly Islands, Oceanica (see
 Fenua Ura)... 114 M 6
 Scinde (province), British India
 (see Sind)... 104 B 7
 Scio, Mich., a150... 23 O 13
 Scio, N. Y., a675... 13 G 7
 Scio, O., '98, a1,000... 17 H 4
 Scio, Oreg., 253... 52 C 2
 Scio (island), Turkey in Asia
 (see Chios)... 101 A 3
 Scio Jc., Oreg., a100... 52 C 2
 Sciola, Ia., a100... 28 O 5
 Sciolze, Italy... 93 C 4

Scota, Ill., 238... 20 D 4
 Scota, N. Y., a225... 12 P 2
 Scota, Pa., a200... 15 M 5
 Scoto, O., a175... 18 E 7
 Scoto (Co.), O., 35,377... 18 E 7
 Scoto Furnace, O., a100... 18 E 7
 Scoto R., O., a100... 18 E 5
 Scotoville, O., a1,200... 18 E 7
 Scipio, Ind., a300... 19 E 6
 Scipio, Ind. Ty., a100... 48 K 4
 Scipio, Kan., a100... 32 G 3
 Scipio, N. Y., a400... 13 J 6
 Scipio, Utah, a625... 54 K 3
 Scipioville, N. Y., a550... 13 J 6
 Scireleville, Ind., a125... 19 D 4
 Scitlen, Conn., a400... 10 E 2
 Scituate, Mass., town, s.c.'95,
 2,246... 9 E 4
 Scituate, Mass. (P. O.); see
 Scituate Harbor... 9 F 4
 Scituate Center, Mass., a100... 9 E 4
 Scituate Harb., Mass., a100... 9 F 4
 Scituate Harbor, Mass., a.c.'95,
 857... 9 F 4
 Scituate Neck, Mass., a100... 9 F 4
 Scituate Sta., Mass., a.c.'95,
 189... 9 E 4
 Scivally, Tenn., a100... 41 J 4
 Slavonia (region), Hungary
 (see Slavonia)... 89 J 6
 Scober, Miss., a175... 43 E 3
 Scohy (Co.), S. Dak., s.c.'95,
 122... 27 B 2
 Scodra, Turkey in Europe (see
 Scutari)... 98 B 6
 Scodfid, Mich., a100... 23 O 13
 Scodfid, Utah, a525... 54 L 3
 Scoglio San Stefano (island),
 Italy... 94 P 13
 Scoglitti, Italy... 94 L 15
 Scol Pass, Alaska... 58 B 6
 Scone, Australia, a1,000... 115 J 6
 Scone, New (village), Scotland... 91, 1,329... 78 K 7
 Scouticut Neck, Mass., a100... 9 E 6
 Scouticut Pt., Mass., a100... 9 E 6
 Scooba, Miss., a400... 43 H 5
 Scop, Italy... 93 D 3
 Scop (Mt.), Switzerland... 91 J 5
 Scopus, Mo., a100... 31 M 10
 Scordia, Italy, '81, 7,693... 94 M 14
 Score Bay, Scotland... 78 D 4
 Score Head, Scotland... 78 N 2
 Scoresby (explorer), May, 1806,
 Arctic Region... 3 J 4
 Scoresby Land, Greenland... 3 L 7
 Scoresby Sound, Greenland... 3 M 7
 Scorff (river), France... 80 B 5
 Scoria, N. Dak., a100... 26 A 3
 Scotch Bush, N. Y., a300... 12 O 6
 Scotchgrove, Ia., a100... 28 L 3
 Scotchplains, N. J., a500... 14 G 3
 Scotchridge, O., a250... 17 C 2
 Scotch Village, Nova Scotia... 62 F 4
 Scotia, Ala., a125... 42 E 6
 Scotia, Cal., 454... 56 A 2
 Scotia, Nova (province), Can-
 ada, '91, 450,396... 59 S 8
 Scotia, Mo., a100... 31 K 8
 Scotia, Neb., 418... 29 F 2
 Scotia, N. Y., a275... 12 O 6
 Scotia, N. Dak., a100... 26 D 1
 Scotia, Ontario... 60 F 2
 Scotia, S. C., a100... 37 F 6
 Scotia, Wash., a100... 51 H 1
 Scotia Jc., Neb., a100... 29 F 2
 Scotland, Ark., a150... 44 G 3
 Scotland (large scale map of)... 78
 Scotland, Conn., town, 506... 10 G 3
 Scotland, Europe, '91, 4,025,647... 73 J 1
 Scotland, Fla., a100... 30 H 4
 Scotland, Pa., a300... 15 G 7
 Scotland S. Dak., s.c.'95, 1,048... 27 G 3
 Scotland, Va., a100... 34 K 6
 Scotland Jc., S. Dak., a100... 27 G 3
 Scotland Neck, N. C., 778... 36 P 2
 Scotland Sta., Conn., a100... 10 G 3
 Scotsburn, Nova Scotia... 62 G 4
 Scottsden, Scotland... 78 J 3
 Scotsgap, England... 76 J 2
 Scotstown, Ireland... 79 G 3
 Scotstown, Quebec... 61 M 7
 Scotstown, Scotland... 78 E 6
 Scott, Ala., a100... 42 F 1
 Scott, Ark., a150... 44 H 5
 Scott (Co.), Ark., 12,635... 44 D 5
 Scott, Cape, British Columbia... 63 D 1
 Scott (Co.), Ill., 10,304... 21 D 6
 Scott, Ind., a100... 19 E 1
 Scott (Co.), Ind., 7,833... 19 E 7
 Scott, Ia., a100... 28 K 2
 Scott (Co.), Ia., s.c.'95, 45,869... 28 M 4
 Scott (Co.), Kan., s.c.'95, 1,088... 32 B 3
 Scott (c.h.), Kan., a230... 32 B 3
 Scott, Ky., a100... 40 H 3
 Scott (Co.), Ky., 16,546... 40 G 4
 Scott, La., a100... 25 E 6
 Scott, Minn., a100... 45 E 2
 Scott (Co.), Minn., s.c.'95, 15,-
 035... 25 D 5
 Scott, Miss., a100... 43 G 8
 Scott (Co.), Miss., 11,740... 43 E 6
 Scott (Co.), Mo., 11,228... 31 N 10

Scott, N. H.	7 H 5	Seabrook, Md., n150	33 J 4	Seaville, N. J., n300	14 F 9	Securé, River, Bolivia	70 D 7
Scott, N. Y., n600	13 K 6	Seabrook, N. H., town, 1,672	7 L 11	Sea Wall Jc., Md.	33 F 6	Security, La.	45 F 3
Scott, O., 733	17 A 3	Seabrook, S. C.	37 G 6	Sea Water Baths, Greece	99 N 3	Sedal, Portugal	83 E 5
Scott, Mt., Ore.	52 D 4	Seabrook, Tex.	46 N 8	Seay, Okla.	48 F 2	Sedalia, Col., n125	53 J 4
Scott, Pa., n150	15 L 3	Sea Cliff, Cal.	57 F 8	Sea, Wdy es, Palestine	102 B 10	Sedalia, Ind., n225	19 D 4
Scott (Tp.), Pa.	16 E 2	Seaford, N. Y., n1,250	11 P 10	Sebaghbagh, Africa	111 H 4	Sedalia, Ky., n150	40 C 3
Scott (Ct.), Tenn., n,794	41 M 2	Sea Cliff Park (place), Ontario	60 C 5	Sebag, Me., town, 681	6 B 8	Sedalia (c.h.), Mo., '90, 14,068;	
Scott (Co.), Va., 21,634	34 C 3	Seadrift, Tex.	46 L 9	Sebagu Lake, Me.	6 B 8	'97, n16,000	31 F 7
Scott, Wash.	51 F 4	Seaford Strait, Dutch East		Sebagu Lake (place), Me.	6 B 8	Sedalia, N. Dak.	26 C 3
Scott, Wash.	51 G 3	India	116 A 5	Sebangau Bay, Borneo	116 D 5	Sedalia, O., n225	18 D 5
Scott, Wis., n200	24 K 7	Seaford, Del., 1,462	33 N 5	Sebuco, Nicaragua	66 J 6	Sedalia, S. C.	37 E 2
Scottdale, Pa., 2,693	16 C 6	Seaford, England, '91, 2,425	75 N 12	Sebana, Algeria	111 G 2	Sedalia, W. Va.	35 E 2
Scott Depot, W. Va.	35 C 4	Seaford, N. Y., 503	11 Q 10	Sebastena, Turkey in Asia (see		Sedansville, O.	18 B 9
Scotter, England	76 L 6	Seaford, Ontario, '91, 2,641	60 D 4	Sivas)	101 G 3	Sedan, Ala.	42 C 7
Scotthaven, Pa., 523	16 C 6	Seaford, Loch (inlet), Scot-		Sebastian (Co.), Ark., 33,200	44 D 4	Sedan, France, '91, 20,292	82 K 1
Scott Head (point), Dominica,		land	78 C 3	Sebastian, Fla., n100	39 P 7	Sedan, France (on travel map)	74 G 4
West Indies	684 B 13	Seaford, N. Y.	11 Q 9	Sebastian, Ky., n100	40 J 6	Sedan, Ind.	19 F 2
Scott Inlet, Arctic Region	3 G 9	Seagirt, N. J.	14 H 5	Sebastian, O.	17 A 4	Sedan (c.h.), Kan., s.c.'95, 1,085	32 F 4
Scott Inlet, Canada	59 P 2	Seagoville, Tex.	46 L 5	Sebastiansberg, Austria	90 G 2	Sedan, Minn., '98, n500	25 B 4
Scottland, Ill., 129	21 K 6	Seagrave, Ontario	60 G 3	Sebastopol, Cal., n1,000	56 C 4	Sedan, Mont.	49 B 1
Scott R., Cal.	56 C 1	Seaham, England, '91, 8,856	76 K 3	Sebastopol, Ga.	38 G 6	Sedan, Mont.	49 F 4
Scott Range, Australia	115 G 4	Seaham Harbor, England	76 K 3	Sebastopol, Ill.	21 F 8	Sedan, Tex.	46 K 8
Scott River (place), Cal.	56 B 1	Seahorse Bank, Philippine Is-		Sebastopol, La.	45 N 3	Sedan, W. Va.	35 J 2
Scotts Bay, Nova Scotia	18 F 7	lands	118 A 7	Sebastopol, Russia (see Sevast-		Sedano, Spain	83 J 2
Scotts, Ark.	44 G 6	Seahorse Island, Canada (see		topol)	97 J 9	Sedan Sta., Ia.	28 H 6
Scotts, Del.	23 N 4	Walrus Island)	63 N 1	Sebbah, Africa	111 G 7	Sedansville, O.	18 B 9
Scotts, Mich., n300	23 L 13	Sea Horse Island, Spitzbergen		Sebbe (Guinea), Africa	111 G 9	Sedas, Las, Mexico	65 K 6
Scotts Bay, Nova Scotia	62 E 4	(see Hope Island)	3 P 10	Sebbe (Sudan), Africa	111 F 7	Sedbergh, England	76 H 4
Scotts Bay (place), Nova Scotia	62 E 4	Sea Isle City, N. J., s.c.'95, 421	14 F 9	Sebbeh (ruin), Palestine	102 C 9	Sedburg, Denmark	88 D 4
Scotts Bluff (Co.), Neb., 1,888	29 A 2	Seakha, Jebel Abu (Mt.),		Sebber, Denmark	88 E 3	Sedona, Ala., n225	42 E 3
Scottsboro (c.h.), Ala., 959	42 F 1	Egypt	110 P 5	Sebbah, Kongo Free State	112 N 10	Sedra, Es (district), Arabia	102 K 4
Scottsburg, Ill.	20 D 4	Seal, Cape, Cape Colony	113 F 8	Sebdou, Algeria	111 F 2	Sédrun, France	81 L 8
Scottsburg (c.h.), Ind., 618	19 E 7	Seal, England	77 H 5	Sebec, Me., town, 725	6 E 5	Sedgefield, England	76 K 3
Scottsburg, Ky., n100	40 A 6	Sealand Sta., Wash.	51 A 3	Sebec L., Me.	6 E 5	Sedge I., N. J.	14 H 6
Scottsburg, N. Y., n175	13 G 6	Seal Cay, Bahama Islands	67 G 3	Se Boero Island, Sumatra (see		Sedgemoor (battlefield), Eng-	
Scottsburg, Ore.	52 B 3	Seal Cays, Central America	66 M 4	Siberut)	116 A 5	land	75 G 11
Scottsburg, Va., 297	34 F 7	Seal Cove, Me.	6 G 8	Sebekka, Minn., n100	25 B 3	Sedgewickville, Mo.	31 M 9
Scotts Creek, N. C.	36 C 4	Seal Cove (place), New Bruns-	6 G 9	Sebenico, Austria, '90, 7,014	89 H 8	Sedgley, England, '91, 14,961	76 H 7
Scotts Hill, Tenn., n225	41 C 3	wick	62 C 5	Sebenico, Austria (on travel		Sedgwick, Ark., n200	44 L 2
Scotts Inlet, Greenland	3 L 7	Seal Cove Pond, Me.	6 G 8	map)	74 N 7	Sedgwick, Cal.	53 N 1
Scotts Junction, Quebec	61 N 6	Seale (c.h.), Ala., 299	42 G 6	Sebenyitic Month, Egypt	110 S 2	Sedgwick (Co.), Col., 1,293	53 O 1
Scotts Mills, Ore., n250	52 C 1	Seale, England	77 E 6	Sebenyts, Egypt (see Semen-		Sedgwick, Kan., s.c.'95, 611	32 E 4
Scotts Mines, O.	17 G 4	Seale, Miss.	43 F 5	Seberget (Island), Egypt	110 S 3	Sedgwick (Co.), Kan., s.c.'95,	
Scotts Mt., N. J.	14 D 3	Seale, Tex.	46 L 6	Seberget (Island), Egypt	110 P 5	39,108	32 E 4
Scotts Pt., Mich.	22 K 6	Sealg, Loch (inlet), Scotland	78 D 3	Sebes, Russia, est.3,109	97 G 3	Sedgwick, Me., town, 1,012	6 F 7
Scotts Pt., O.	17 E 1	Seal Harbor, Me.	6 H 8	Sebes Körös (river), Hungary	89 O 4	Sedgwick L., Me.	6 G 1
Scott's Sta., Ala.	42 C 5	Seal I., Me.	6 J 7	Sebewa, Mich., n275	23 L 12	Sedgwick, Mo.	50 G 4
Scotts Sta., Mo.	30 H 7	Seal Lion Islands (Falkland		Sebewaing, Mich., 719	23 P 10	Sedgwick, S. Dak.	27 E 2
Scotts Sta., Miss.	43 B 3	Islands, South America)	72 F 14	Sebl, Africa	111 F 7	Sedgwick, Wis.	24 E 2
Scottville, Ala., n175	42 C 4	Seal Islands, South America (see		Sebkah, Es (mud flat), Turkey	102 C 10	Sedila, Africa	111 D 7
Scottville, Ark., n125	44 G 4	Lobos)	70 A 5	Sebkha Bardowil (lake), Egypt	110 P 3	Sedil Bahr, Turkey in Europe	98 J 8
Scottville, Kan., n125	32 D 2	Seal Islands, West Indies	682 F 5	Sebkha Gurara (salt lake),		Sedillo, Italy, '81, 2,791	92 C 7
Scottville (c.h.), Ky., 575	40 D 7	Seakote, British India (see		Africa	111 F 3	Sedlšfjörður, Iceland	88 R 2
Scottville, N. Y., n800	13 G 5	Slakot)	104 E 3	Sebkha Ijl (lake), Africa	111 C 5	Sedlari, Montenegro	98 A 5
Scottville, Pa.	15 K 3	Seal Lake, Australia	115 G 7	Sebkha Kelbia (salt lake),		Sedlinen, Germany	87 E 28
Scottville, Tex.	46 N 5	Seal Lake, Upper, Canada	59 G 5	Tunis	111 J 2	Sedlitz (Bohemia), Austria	90 H 3
Scottville, Va., 362	34 F 5	Seal Lake, Lower, Canada	59 P 5	Sebkha Noail (salt lake), Tunis	111 J 2	Sedlitz (Bohemia), Austria	90 H 5
Scottville, Ill., 363	21 E 7	Seal River, Canada	63 M 2	Sebkha Oasis, Africa	110 K 4	Sedlor, Neb.	29 E 2
Scottville, Mich., '98, n550	23 J 10	Seal Rock, Me.	6 F 8	Sebkha-Sidi-el Hani (salt lake),		Sednaf, Russia	97 H 6
Scottville, Neb.	29 F 1	Seal Rock, Ore.	52 A 2	Tunis	111 J 2	Sedro, Wash., n300	51 C 1
Scottville, N. C.	36 G 2	Seal Rocks, Alaska	58 P 7	Sebnitz, Germany, '95, 8,199	86 L 19	Sedus, Arabia	102 K 5
Scourie, Scotland	78 F 3	Seal Rocks, Cal.	56 H 2	Sebois, Me.	6 F 5	Sedziszów, Austria	89 N 1
Scovel, Ill.	20 J 4	Seala, Ga.	38 L 10	Sebois L., Me.	6 F 5	Sée (river), France	83 D 4
Seovill, N. Dak.	26 G 3	Seala, Tenn.	41 L 3	Sebois R., Me.	6 F 3	Seebach, Switzerland, '88, 656	91 H 2
Scrabie, New Guinea (Duteb.)	116 J 5	Sealy, Tex., 837	46 L 8	Seboomook, Me.	6 D 4	Seebarsce, Col.	53 O 2
Scrabster, Scotland	78 J 2	Seaman, Kan.	32 H 3	Seboomook, Me.	6 D 4	Seebergen, Germany	86 L 12
Scrafford, W. Va.	35 G 1	Seaman, O.	48 C 7	Seboveta, N. Mex.	55 H 1	Seebnitz, Germany	87 K 2
Scraggy Neck, Mass.	9 F 6	Seaman, W. Va.	35 D 3	Sebre, Ky., 959	40 A 5	Seeburg, Germany, '95, 2,804	87 E 32
Seranton, Cal.	53 J 3	Seamer, England	76 M 4	Sebre, Mo.	30 H 6	Seed, Ga.	38 D 2
Seranton, Ia., s.c.'95, 732	28 D 3	Seamo, Manitoba	63 M 4	Sebrell, Va.	34 J 7	Seedorf, Switzerland, '88, 303	91 D 3
Seranton, Kan., s.c.'95, 1,449	32 G 3	Sea of Azof, Russia	97 K 9	Sebringville, Ontario	60 D 4	Seefeld, Austria	90 C 9
Seranton (c.h.), Miss., 1,353	43 H 10	Sea of Cortés, Mexico (see Gulf		Sebra, Morocco (see Ceuta)	111 E 2	Seefeld (Brandenburg), Germany	85 J 17
Seranton, N. C.	36 R 4	of California)	64 C 4	Seba (river), Morocco	111 E 2	Seefeld (West Prussia), Ger-	
Seranton (c.h.), Pa., '90, 75,-		Sea of Galilee, Palestine	102 D 6	Sebabampul, Africa	113 F 1	many	87 D 27
215; '97, n100,000	15 L 4	Sea of Ice, France (see Mer de		Sebasein, Austria	90 J 2	Seeg, Germany	86 R 12
Seranton, S. C., n200	37 J 4	Glacé)	81 M 7	Sebastieh, Palestine	102 B 7	Seebausen (in Altmark), Ger-	
Seranton, Tex.	46 J 5	Sea of Japan, Japan	108 G 3	Sebzawar, Afghanistan	103 K 4	many, '95, 3,873	85 G 14
Seresort, Loch (inlet), Scotland	78 D 5	Sea of Kbwaziriz, Central Asia		Sebzawar, Persia, n18,000	103 G 2	Sechhausen (near Magdeburg),	
Sereven, Ga., n200	38 H 9	(see Aral Sea)	100 J 4	Sebzawar (district), Persia	103 G 2	Germany, '95, 3,016	85 H 13
Sereven (Co.), Ga., 14,424	38 H 6	Sea of Marmora, Turkey in Eu-		Seca, Quebrada (river), Porto		Seeborn, Ill.	21 C 6
Seriba, N. Y., n275	13 K 5	rope	98 L 8	Rico	682 C 1	Seeln, Ireland, '91, 1,094	79 F 2
Seriba Sta., N. Y.	13 K 4	Sea of Okhotsk, Asia	100 R 3	Secane, Pa., n100	15 L 2	Seek, Pa., 658	15 L 5
Serlber, Neb., 664	29 H 2	Sea of the Hebrides, Scotland	78 C 5	Secaucus, N. J., n250	14 B 2	Seekonk, Mass., town, s.c.'95,	
Serliners Hill, Mass.	9 C 2	Sea of Tiberias, Palestine (see		Seceba (river), Italy	93 J 5	1,465	9 C 5
Serlin, Loch (inlet), Scotland	78 D 7	Sea of Galilee)	102 C 6	Seceville, S. C.	37 H 6	Seekonk, Mass., vill., n100	9 C 5
Serlvin, Minn.	25 B 3	Sea Range, Australia	115 E 3	Sechen (province), China (see		Seekonk R., R. I.	10 K 2
Serolpin, Cape, Greece (see Cape		Searcy, Ala.	42 D 7	Sze-chuan)	107 G 4	Seeland (Island), Denmark (see	
Skropha)	99 D 4	Searcy (Co.), Ark., 9,664	44 G 3	Sechura, Peru	70 A 5	Zealand)	88 K 5
Serabgrass, Pa.	16 C 4	Searcy (c.h.), Ark., 1,203	44 J 4	Sechura Bay, Peru	70 A 5	Seeland (province), Netherlands	
Serab Island, West Indies	684 G 5	Searlight, Ala., n275	42 E 8	Sechura Desert, Peru	70 A 5	(see Zealand)	84 G 6
Serub L., Fla.	39 N 4	Searlight Mt., Col.	53 F 2	Seckenburg, Germany	87 B 33	Seebach, Germany	86 Q 6
Seruges, Mo.	31 H 7	Searle, Cape, Canada	59 S 3	Seckenheim, Germany	86 O 8	Seel Point, New Guinea	
Seruling Pond, Mass.	9 D 5	Sears, Mich., n250	23 L 10	Seclia, France, '91, 6,141	80 J 2	(Dateh)	116 H 5
Serulietown, Ky.	40 B 5	Searsboro, Ia., s.c.'95, 181	28 H 4	Secona Cr., Miss.	43 B 8	Seclay, N. J.	14 C 8
Seruzg, Lake, Ontario	60 G 3	Searsburg, Vt., town, 173	7 C 11	Secondereck, W. Va., n100	35 F 5	Seclow, Germany, '95, 3,183	85 G 19
Sealls Cr., Ga.	38 G 6	Searsport, Me., town, 1,144	6 E 7	Second Falls (place), New		Seely, Minn., n175	25 D 6
Seallville, N. J., n275	14 F 8	Searsport, Me., town, 1,693	6 F 7	Brunswick	62 C 4	Seely Creek, N. Y., n175	13 J 7
Seappernong, N. C.	36 R 3	Sea Sutter, England	77 M 5	Second German North Pole Ex-		Seelyville, Ind., n100	19 B 6
Seary, Tex., n100	46 L 5	Seaside, Cal.	57 D 6	pedition (route), Arctic Region	3 L 6	Seelyville, Pa., n475	15 M 3
Seary (Co.), Tex., 1,415	47 G 5	Seaside, Mass.	9 F 5	Secondigliano, Italy, '81, 6,387	94 S 8	Seely, W. Va.	35 H 3
Seartail, Lake of, Montenegro	98 B 6	Seaside, N. Y., n125	11 O 15	Secon L., Me.	6 F 3	Seen, Switzerland, '88, 1,016	91 J 2
Seartail, Turkey in Asia, n90,000	101 C 2	Seaside, Ore., n125	52 B 1	Second L., N. H.	7 K 2	Seengen, Switzerland, '88, 1,134	91 G 3
Seartail, Turkey in Europe,		Seaside Park, N. J., n250	14 H 6	Second Lanke, Quebec	61 R 3	Seepothen, Germany	87 C 31
n35,000	98 B 6	Seatack, Va.	34 M 3	Second Mill, N. Y.	13 H 6	Sees, France, '91, 4,272	82 A 3
Seartail (village), Turkey in		Seatack Lightship, Va.	34 N 3	Second Mt., Pa.	15 J 6	Seesen, Germany	85 J 11
Europe, est.202,819	98 B 7	Seaton, England, '91, 1,293	75 F 12	Second Narrows, Chll.	72 C 14	Seethaler Alps (Mts.), Austria	90 K 9
Seylla, Italy (see Scilla)	92 J 9	Seaton, North, England	76 K 2	Second Three Mile Opening,		Seewarte, Deutsche (Hamburg),	
Seyllaum (cape), Greece (see		Seaton, Ga.	38 B 2	Australia	115 G 2	Germany	87 M 31
Cape Skyll)	99 J 6	Seaton, Ill., n400	20 D 3	Secon, Ill., 379	20 G 4	Seewen, Switzerland, '88, 606	91 E 2
Seydhanof, Russia	97 F 6	Seaton Village, Toronto, Ontario	60 L 3	Secon, Ia.	28 G 3	Seewiesen, Austria	90 L 8
Sea, Isles of the, Scotland	78 E 7	Seatonville, Ill., 536	20 G 3	Seconan, Canada	63 K 4	Seewis, Switzerland, '88, 646	91 L 4
Sea Baths, Denmark	88 Q 4	Seattle, Mt., Wash.	51 B 2	Secretary, Md., n200	33 M 5	Seéz, France (see Sées)	82 A 3
Sea Bear Bay, Argentina	72 D 13	Seattle (c.h.), Wash., '90, 42,-		Secrey, Siam	106 G 7	Séez (river), Switzerland	91 L 3
Seabcock, Wash.	51 C 2	837; '97, n62,975	51 C 2	Section, Ala.	42 F 1	Selha, Sweden	95 H 7
Seaboard, N. C., 291	36 P 2	Sea View, Mount, Australia	115 J 6	Sectionville, Ga.	38 G 7	Selmer, Fla., n100	39 M 6
Seaborn, Ala.	42 E 2	Seaview, Cal.	58 B 4	Secunderabad, British India,		Sellna, Es, Arabia	102 J 5
Seabreeze, Fla.	39 P 4	Seaview, Mass., village, s.c.'95,		n30,000	105 F 11	Selurieh, Palestine, n600	102 O 6
Sea Breeze, N. Y.	13 G 5	141	9 F 4	Secundra (village), British India		Seld Rad (river), Persia	103 C 2
Seabright, N. J., s.c.'95, 720	14 J 4	Seaville, Ky.	40 F 5	(5 miles northwest of Agra)	104 G 6	Selnech, Turkey in Asia</	

- Sefra, Ain, Algeria 111 F 2
 Sefton, New Zealand, '91, 390. 117 D 7
 Segala, Africa 111 E 7
 Segan-fu, China (see Singan-fu) 107 H 4
 Segeberg, Germany, '95, 4,441. 85 E 11
 Seger, Ras (cape), Arabia 102 N 8
 Seger, Okla., a100. 48 E 4
 Segeste, Italy 94 J 13
 Segevár, Hungary (see Schüss-
 burg) 89 Q 5
 Seggur, Wady, Algeria 111 G 2
 Segl, Japan, '86, est.5,406. 108 E 7
 Seg Lake, Russia (see Sego) 96 F 3
 Segnes Pass, Switzerland 91 K 4
 Segni, Italy, '81, 5,608. 94 N 11
 Segn, Africa (see Segu) 111 E 7
 Sego Lake, Russia 96 F 3
 Ségonnax, Lea, France 81 E 11
 Segop, South African Republic. 113 K 2
 Segorbe, Spain, '87, 7,440 83 M 5
 Segovia (department), Nicara-
 gua, '90, a35,000 66 J 6
 Segovia, Spain, '87, 14,389. 83 H 4
 Segovia (province), Spain, '87,
 154,443 83 H 3
 Segovia or Wauks, Rio (river),
 Nicaragua 66 L 5
 Segré, France 80 E 5
 Segré, France (on travel map). 74 D 5
 Segre (river), Spain 83 N 3
 Segreganset, Mass. 9 D 5
 Segrir, Wady, Algeria 111 H 2
 Segru, Africa, a36,000. 111 E 7
 Segu (native state), Africa 111 E 7
 Segum L., Alaska 58 C 10
 Segum Pass (strait), Alaska. 58 C 10
 Seguela, Africa 111 E 9
 Seguin, Kan. 32 B 2
 Seguin, North, Ontario 60 F 2
 Seguin (c.h.), Tex., 1,716. 46 K 8
 Segula, Wash. 51 B 1
 Seguine Pt., N. Y. 11 O 15
 Segun Falls, Ontario 60 F 2
 Segum Segu Lake, Nova Scotia. 62 D 5
 Segundo, Rio (river), Argentina. 72 E 10
 Segura, Beas de, Spain, '87,
 5,931 83 K 6
 Segura, Spain 83 L 4
 Segura (river), Spain 83 L 6
 Seguro, Porto, Brazil 71 K 7
 Seb, Koh (Island), French Indo-
 China 106 F 9
 Sebak, Turkey in Asia 102 L 3
 Seharanpoor, British India (see
 Sabaranpur) 104 F 5
 Seb-deb, Persia 103 H 8
 Sebeb, Siam 106 E 11
 Sebeoju, Guatemala 66 F 4
 Sebkah, Africa 106 L 7
 Seblabad, Persia 103 H 4
 Seblum, Afghanistan 103 M 4
 Sehome Jc., Wash. 51 C 1
 Selad Valley, Cal., a125. 56 B 1
 Seiba, La, Venezuela (see La
 Ceiba) 70 C 2
 Seibapaya, Mexico 64 O 8
 Seibert, Col., a125. 53 N 4
 Seibo, Santo Domingo (see Nau-
 ta Cruz de Seybo) 68 F 6
 Seiches, France 80 E 5
 Seida, Norway 95 Q 1
 Seida, Turkey in Asia (see Si-
 don) 102 C 5
 Seid-minkuba, Russia 97 J 8
 Seidenberg, Germany, '95, 2,626 86 K 21
 Seidok, Turkey in Asia 101 C 3
 Seidlitz, Austria (see Sedlitz). 90 H 3
 Seierø (Island), Denmark 88 J 5
 Seierø Bugt (bay), Denmark. 88 J 5
 Seiganagah L., Mian. 25 E 1
 Selgfrieds Bridge, Pa., a400. 15 M 5
 Selgier, S. C. 37 D 4
 Selgneley, France 82 H 5
 Selji, Africa 110 N 8
 Sel-klam (river) Japan 108 K 7
 Sell (Island), Scotland, '91, 548 78 E 7
 Sellan, Ras (cape), Arabia 102 K 9
 Selland (Island), Norway 95 N 1
 Sellerek, Turkey in Asia 101 G 3
 Sell ca-Saldeb (stream), Turkey
 in Asia 102 D 9
 Selling, Okla. 48 E 2
 Sellans, France 81 J 11
 Sella (river), Germany 86 P 3
 Sellaes, Belgium, '90, 2,825. 84 F 7
 Selim (river), Russia 97 J 6
 Selmen, Eastern Rumelia 98 J 6
 Selne (department), France, '96,
 3,340,514 82 E 3
 Selne (river), France 82 C 2
 Selne (river), France (on travel
 map) 74 E 4
 Selne, Baie de la (bay), France 80 E 3
 Selne, Canal de la Haute,
 France 82 H 4
 Selne, Mouth of the, France 82 A 4
 Selmerli, Eastern Rumelia 98 H 6
 Selne-et-Marne (department),
 France, '96, 350,044 82 F 3
 Selne-et-Oise (department),
 France, '96, 669,098. 82 E 3
 Selne - Inférieure (department),
 France, '96, 837,824 82 B 1
 Selns, Ile de (Island), France. 80 A 4
 Selny, Russia 97 D 4
 Seir Abu Nuair Island, Oman. 102 N 5
 Seir Beni Yas (Island), Oman. 102 N 5
 Seis, Morocco 111 D 2
 Seisenberg, Austria 90 K 12
 Selshaltzville, Pa., a200. 15 L 6
 Selstan (region), Persia, a45,000 103 J 5
 Seltenberg, Germany 87 M 24
 Seltenstetten, Austria 90 K 7
 Seltsouk, Russia, est.6,775. 96 K 5
 Seitzland, Pa., a200. 15 J 7
 Selvern, S. C., a100. 37 E 4
 Selyal, Wady, Palestine 102 C 9
 Seljar, Turkey in Asia 101 G 5
 Serjersev, Denmark 88 D 3
 Sekaka, Arabia 102 H 3
 Sekelke, Africa 113 F 3
 Sekeri, Africa 112 P 10
 Sekhl (Mt.), Greece 99 E 6
 Se Khong (river), French Indo-
 China 106 H 7
 Seki, Japan, '86, est.6,688 108 H 6
 Sekla, Turkey in Asia, a6,000. 101 B 4
 Sekiang (river), China (see
 West L.) 107 J 6
 Sekitan, O., 723. 18 A 8
 Sekko San (Mt.), Japan 108 F 7
 Sekondi, Africa 111 F 9
 Sekova, Turkey in Europe. 98 F 8
 Sekrit Mountains, Africa 110 J 3
 Seksaawa, Morocco 111 D 3
 Sekn, Africa 111 D 8
 Sekuba, Persia, a5,000. 103 J 5
 Sekunus Land, South African
 Republic 113 K 3
 Sekulagane, Cape Colony 113 G 4
 Sekum, Baluchistan 103 M 6
 Sekumbua, Africa 112 M 15
 Sekunderabad, British India
 (see Secunderabad) 105 F 11
 Sel, Norway 95 F 6
 Sela, Africa (see Zella) 110 R 8
 Sela (river), Iceland 88 Q 2
 Selaf, Africa 110 K 4
 Selaf, Es, Arabia 102 J 7
 Selalat, Egypt 110 Q 5
 Selama, Straits Settlements. 105 N 14
 Selangan, Philippine Islands. 118 E 9
 Selangor (state), Straits Settle-
 ments, '91, 81,592 105 N 15
 Selaova, Turkey in Europe 98 F 8
 Selapoun, Siam 106 G 7
 Selargius, Italy 92 C 8
 Selaru Island, Dutch East India 116 H 6
 Selawik R., Alaska 58 K 3
 Selb, Germany, '90, 4,926 86 M 15
 Selborne, England 77 D 6
 Selbu, Norway 95 G 5
 Selbusjø (lake), Norway 95 G 5
 Selby, England, '91, 6,022. 76 K 5
 Selby, England (on travel map) 74 D 2
 Selby, Teas. 41 L 2
 Selbysport, Md., a100. 33 A 1
 Selbyville, Del., 254. 33 O 5
 Selbyville, W. Va., a150. 35 F 3
 Selcan, Austria 90 J 4
 Selce, Hungary 89 F 6
 Selde, Denmark 88 C 3
 Seldea, Kan., a175. 32 B 2
 Selden, Miss. 43 G 1
 Selden, N. Y., a100. 11 Q 10
 Seldea, O., a175. 18 D 5
 Selden Hot Spring, N. Mex. 55 J 6
 Seldevia Village, Alaska 58 O 7
 Sele (tribe), Africa (see Sumbi) 112 K 13
 Sele (river), Italy 94 S 13
 Selechnia, Russia 97 K 5
 Seleet, Ky., a100. 40 C 6
 Selefke, Turkey in Asia, a1,500 101 E 4
 Selengsk, Novo, Siberia, est.
 910 100 N 3
 Seleme, El, Arabia 102 H 4
 Selemiyeh, Turkey in Asia. 101 G 5
 Selendi, Turkey in Asia 101 C 3
 Selenga River, Mongolia 107 G 1
 Selenkovo, Turkey in Europe. 98 D 7
 Selenter See (lake), Germany. 85 D 11
 Selotya, Austria 89 Q 4
 Selotz, Russia 97 E 5
 Selotzkaia, Russia 96 H 3
 Selotzko, Russia 96 H 3
 Seloucia (name of several
 towns), Turkey in Asia (see
 Selouca).
 Selouch, Turkey in Asia (see
 Selouca) 101 E 4
 Seloucia, Turkey in Asia (see
 Suediab) 101 G 4
 Seleucia, Turkey in Asia (see
 Sur) 101 L 6
 Sel, S. C. 37 D 4
 Selit, Palestine 102 C 8
 Selis, Tex. 46 L 4
 Selgna, Spain 83 N 3
 Selguer, Lake, Russia 97 J 3
 Selia, Russia 97 E 2
 Selig, O. 18 D 7
 Seliger Lake, Russia (see Sel-
 guer) 97 J 3
 Seligher Lake, Russia (see Sel-
 guer) 97 J 3
 Seligman, Ariz. 55 C 3
 Seligman, Mo., 242. 31 D 11
 Seligman, Nev. 54 G 3
 Selka, Africa 113 H 2
 Selim, Abu, Egypt 110 O 3
 Selmehe, Oasis of, Egypt. 110 O 5
 Selminia, Eastern Rumelia (see
 Silven) 98 J 6
 Seltingstadt, Germany 86 M 8
 Selino, Crete 99 A 8
 Sellns Grove, Pa., 1,315. 15 J 5
 Sellns Grove Jc., Pa. 15 J 5
 Selintl, Turkey in Asia 101 E 4
 Sellnunte, Ruins of, Italy 94 J 14
 Selsharova, Russia 97 J 3
 Selikli Vrh (Mt.), Hungary 89 G 7
 Selltrenole, Russia 96 J 6
 Selivanovo, Russia 97 L 4
 Selki, Turkey in Asia 101 D 4
 Selkir, Fort, Canada 59 C 4
 Selkir, Kan. 32 A 3
 Selkir, Manitoba, a1,300. 63 M 4
 Selkir, West, Manitoba 63 M 4
 Selkir (district), Manitoba, '91,
 53,224 63 M 4
 Selkir, N. Y. 12 P 6
 Selkir, Ontario 60 F 5
 Selkir (county), Scotland, '91,
 27,353 78 K 9
 Selkir (town), Scotland, '91,
 6,397 78 L 8
 Selkir, S. C. 37 K 3
 Selkir, Teas. 41 N 3
 Selkir Bay, Arctic Region. 34 G 10
 Selkir Island, Canada 63 M 3
 Selkir Range, British Columbia 63 G 4
 Selkir Road (place), Prince
 Edward Island 62 G 3
 Sella, Africa 110 L 3
 Sellandafjall (Mt.), Iceland 88 Q 2
 Sellar, Cal. 53 E 4
 Sellar, Ky. 40 K 5
 Sellasia, Greece (see Vrilia) 99 F 6
 Selle (river), France 82 E 1
 Sella, Sierra de la (Mt.), Haiti. 68 C 6
 Selle Mountain, Haiti 68 C 7
 Sellers, Ala. 42 E 6
 Sellers, La. 45 J 6
 Sellers, S. C. 37 J 3
 Sellersburg, Ind., 508. 19 E 8
 Sellersville, Pa., 794. 15 M 6
 Selles, France 82 D 6
 Sella, Germany 87 D 25
 Selling, England 77 L 5
 Sellenge, England 77 L 6
 Sellere Island, Burma 106 D 8
 Sells Sta., Pa., a200. 15 H 7
 Sellye, Hungary 89 J 6
 Selm, Germany 85 J 6
 Selma (c.h.), Ala., '90, 7,622;
 '97, a15,000. 42 D 6
 Selma, Jebel (Mt.), Arabia. 102 J 4
 Selma, Ark., a100. 44 J 7
 Selma, Cal., a1,150. 57 F 6
 Selma, Ill., a150. 20 H 4
 Selma, Ind., a375. 19 F 4
 Selma, Ia., a300. 28 J 6
 Selma, Kan. 32 G 3
 Selma, Minn., a200. 25 C 5
 Selma, Mo. 30 K 4
 Selma, N. C., 527. 36 N 3
 Selma, Lower, Nova Scotia. 62 F 4
 Selma, O., a300. 18 C 5
 Selma, Oreg. 52 B 4
 Selma, Port, Scotland 78 F 7
 Selma, S. C. 37 F 3
 Selman, Fla., a100. 39 F 1
 Selmeez-Bánya, Hungary (see
 Schemnitz) 89 L 3
 Selmer (c.b.), Tenn., a500. 41 D 4
 Selmi, Egypt 110 P 6
 Seloc, S. C. 37 H 4
 Selo, Novo (see Novo Selo) 75 L 12
 Selomes, France 82 C 5
 Selongey, France 82 L 5
 Selsea, England (see Selsey
 Bill) 75 L 12
 Selsey, England 75 L 12
 Selsey Bill (point), England. 75 L 12
 Selself Common, England 77 G 6
 Selters, Germany 86 L 6
 Selters, Nieder, Germany 86 M 7
 Selitice Jc., Wash. 51 H 2
 Selshet, Africa 111 J 6
 Seluma, Sumatra 116 B 5
 Selva, Spain, '87, 5,153. 83 Q 5
 Selva de Mar, Puerto de la,
 Spain 83 G 5
 Selvas (forest), Brazil 79 C 5
 Selve (Island), Austria 89 F 7
 Selvi, Bulgaria (see Sevillevo). 88 H 5
 Selvin, Ind., a200. 19 B 8
 Selvretta (Mts.), Switzerland
 (see Silvretta) 91 N 4
 Selwas, Africa 110 K 4
 Selwyn Lake, Canada 65 K 1
 Selwyn Range, Australia 115 G 4
 Selz, Germany 86 P 7
 Selzach, Switzerland, '88, 637. 91 E 3
 Selzaete, Belgium, '90, 5,241. 84 C 6
 Selzerbrunnen (mineral spring),
 Germany 86 M 8
 Selzthal, Austria (on travel
 map) 74 M 5
 Sem, Ras (cape), Africa 110 M 2
 Sem, Denmark 88 D 6
 Semal, Oman 102 P 5
 Semak, Tel-es- (mound), Turkey
 in Asia 102 B 6
 Semalembue's, Africa 112 O 14
 Semao Island, Dutch East India 116 F 7
 Semapore (Mt.), Brazil 71 J 3
 Sembracher, Switzerland, '88,
 632 91 D 6
 Semedria, Servia, '90, 6,726. 98 C 4
 Semendria, Servia (on travel
 map) 74 P 6
 Semeni (river), Turkey in Europe 98 B 8
 Semennud, Egypt, '82, 11,550. 110 S 8
 Semenov, Russia, est.3,084. 96 H 4
 Semenov Island, Arctic Region 3 F 1
 Semenovka (Little Russia), Rus-
 sia 97 J 5
 Semenoyka (South Russia), Rus-
 sia 97 L 8
 Semenov Hills, Canada 63 C 1
 Semering (pass), Austria (see
 Semmerling) 90 M 8
 Semeru, Mount, Java 116 D 6
 Semetch, Russia 97 J 5
 Semgla, Beni, Morocco 111 E 3
 Semguo, Bu, Algeria 111 G 2
 Semiahmo, Wash. 51 C 1
 Semidi Is., Alaska 58 L 8
 Semiel, Turkey in Asia 101 K 4
 Semikova, Turkey in Europe 98 I 7
 Semil, Austria 90 L 2
 Seminara, Italy, '81, towa, 3-
 948; commune, 4,908 92 J 9
 Seminary, Ark. 44 F 8
 Seminary Sta., Va. 33 B 6
 Seminole, Ala., a100. 42 B 9
 Seminole, Fla. 39 L 7
 Seminole, S. C. 37 F 6
 Seminole Mts., Wyo. 50 N 7
 Semioche Nation, Ind. Ty., 2,657 48 J 4
 Seminole Sta., Ind. Ty. 48 L 1
 Semio, Africa 112 N 9
 Semio, Kongo Free State 112 N 9
 Sempalattask, Central Asia, '88,
 19,330 100 K 3
 Sempalatinsk (province), Cen-
 tral Asia, '97, 688,639 100 K 4
 Sempolki, Russia 97 H 6
 Semra, Arabia 102 J 4
 Semiran, Perala 103 D 5
 Semirara Island, Philippine Is-
 lands 118 C 6
 Semirechenak (province), Cen-
 tral Asia, '97, 990,243. 100 K 4
 Semiryetchevak (province), Cen-
 tral Asia (see Semirechenak). 100 K 4
 Semisopobno I., Alaska 58 R 9
 Semisopokh I., Alaska (see Se-
 misopobno) 58 R 9
 Semitropic, Cal., a300. 57 F 7
 Semiwe, Kigongo, Kongo Free
 State 112 O 12
 Semlet-el-Harsha (well), Algeria 111 J 3
 Semlevo, Russia 97 K 4
 Semliki (river), Kongo Free
 State 112 O 10
 Semlin, Hungary, '90, 12,823. 89 M 7
 Semlow, Germany 85 D 16
 Semmerling, Austria (on travel
 map) 74 N 5
 Semmerling Alps (Mts.), Austria 90 L 8
 Semmerling Pass, Austria 90 M 8
 Semmur, Africa 111 D 4
 Semmur (native state), Africa. 111 C 4
 Semmured, El, Turkey in Asia 102 G 4
 Semne, Egypt 110 O 5
 Semneh, Egypt (see Semae) 110 O 5
 Semnon (river), France 80 D 5
 Semnu, Africa 110 K 4
 Semois (river), Belgium 84 E 9
 Semora, N. C. 36 L 2
 Sempach, Switzerland, '88, 649 91 G 3
 Sempach, Lake of, Switzerland
 (see Sempacher See) 91 G 3
 Sempacher See (lake), Switzer-
 land 91 G 3
 Semper, Col. 53 H 3
 Sempronius, N. Y., a200. 13 K 6
 Sempter, Col. (see Semper) 53 H 3
 Semsaes, Switzerland, '88, 493. 91 C 5
 Semsum, Wady, Africa 110 K 3
 Semna, Es, Palestine 102 C 9
 Semur, France, '91, 3,797. 82 J 6
 Semut, Tel-ea, Egypt. 110 U 3
 Semue-tajeni, Africa 111 H 7
 Semzba, Russia 96 J 2
 Sena (tribe), Africa 110 J 8
 Sena, Africa 112 P 15
 Sena, N. Mex. 55 K 3
 Senaar (region), Africa (see
 Sennar) 110 P 7
 Senaar, Africa (see Sennar) 110 P 7
 Senachwine L., Ill. 20 G 3
 Senaga, Morocco 111 E 3
 Senan, France 82 G 5
 Senarpoint, France 81 D 1
 Sénas, France 81 F 11
 Senatata, Morocco 111 E 3
 Senate, Tex. 46 J 4
 Senate Island, Nicaragua 66 K 8
 Senath, Mo., a150. 31 M 12
 Senat Camp, Alaska 58 R 3
 Senatobia (c.h.), Miss., 1,077. 43 E 1
 Sencha, Russia 97 J 6
 Send, England 77 E 5
 Sendai (Saklato), Japan 108 E 8
 Sendai (Tozando), Japan, '94,
 est.76,999 108 K 4
 Sendai Ura (bay), Japan (see
 Ishinomaka) 108 L 4
 Sendamangalam, British India,
 '91, 13,354 105 F 14
 Send Bast, Egypt. 110 S 4
 Senden, Germany 85 J 5
 Sendenborst, Germany, '95, 1,928 85 J 6
 Sendium, Egypt 110 S 5
 Seneca, Fla., a250 39 N 5
 Seneca, Ill., a1,200. 20 H 3
 Seneca, Ia. 28 E 1
 Seneca (c.h.), Kan., s.c.'95, 1,961 32 F 2
 Seneca, Mo., 1,101. 31 C 11
 Seneca, Neb. 29 D 1
 Seneca, N. Y., a100. 13 H 6
 Seneca (Co.), N. Y., 28,227. 13 J 6
 Seneca (Co.), O., 40,869. 17 D 2
 Seneca, Oreg. 52 F 2
 Seneca, Pa., a400. 16 C 4

Seneca, S. C., n1,000,...	37 C 2	Soppings, Cape, Alaska	58 F 3	Seringapatam, British India, '91,	12,551	105 F 13	Serra dos Pyreneos (Mts.),		
Seneca, S. Dak., a100,...	27 E 1	Sepel-Szent-tiörgy, Hungary,	'90, 5,665	Seringham, British India (see	Sringangam)	105 G 14	Serra dos Vertentes (Mts.), Bra-	zil	71 H 7
Seneca, Wis., a618	24 E 8	Sepia, Va.	34 K 6	Serling, Italy	94 R 13	93 G 4	Serra do Tabatinga (Mts.), Bra-	zil	71 H 6
Seneca Castle, N. Y., a225	13 H 6	Sepulchre, France	82 D 3	Serlino (river), Italy	93 G 4	99 L 6	Serra Famatina (Mt.), Argen-	tina	72 D 9
Seneca Falls, N. Y., 6,116	13 J 6	Sopt Ilus, Les, France	80 B 4	Serliphos (island), Greece, a3,000	99 K 6	39 K 6	Serra Geral (Mts.), Brazil		71 J 6
Seneca Hill, N. Y.	13 K 5	Sopt Pass, Switzerland	91 L 5	Serk (island), Channel Islands	(see Sark Island)	75 H 15	Serra Gurguela (Mts.), Brazil		71 H 5
Seneca Ind. Res., Ind. Ty.	48 N 1	Septinsular Republic, Greece	99 A 2	Serk Mount, Australia	115 F 6	117 O 8	Serra Kanna (Mts.), Africa		112 K 15
Seneca L., N. Y.	13 J 6	Sept-les-Iules (France)	82 C 1	Serle Island, Low Archipelago	(see Pukaraha)	117 O 8	Serra Machado (Mts.), Brazil		71 K 4
Seneca R., N. Y.	13 J 5	Sepulveda, Spain	83 J 3	Serma (district), Africa (see	Saherna)	111 G 7	Serrana Bank, Central America	66 P 5	105 H 5
Senecaville, O., 461	18 H 5	Sequatchie, Tenn., a100	41 K 4	Sermalses, France	82 E 4	82 K 3	Serrane Island, Turkey in Asia	102 H 7	
Senefé, Belgium, '90, 3,447	84 D 7	Sequatchie (Co.), Tenn., 3,027	41 L 4	Sermafze, France	82 K 3	110 R 8	Serra Nevada de Zaballos	(mountain range), Argentina	72 D 12
Sénégal (French colony), Africa,	a135,000	Sequatchie R., Tenn.	41 L 4	Sermatata Island, Dutch East In-	dia	116 G 6	Serraonills Bnak, Caribbean Sea	67 F 6	
Sénégal (river), Africa	111 C 6	Sequillo (river), Spain	83 G 3	Sermeide, Italy, '81, 1,544	93 K 5	111 H 7	Serranos, Cuba	68 A 3	
Senegambia (region), Africa (see	Sénégal)	Sequoia, Cal.	56 F 5	Sermilgak Fjord (inlet), Green-	land	3 M 9	Serra Parima (Mts.), Brazil		70 E 3
Senegal, Orange Free State, '90,	515	Sequoia National Park, Cal.	57 G 6	Sermizella, France	82 H 5	94 O 11	Serra Santa Luiza (Mts.), Brazil		71 H 6
Senetose, Golfe de (gulf), France	81 L 12	Sequoyah, Ind. Ty.	48 L 2	Sermoeta, Italy, '81, 1,131	94 O 11	91 M 4	Serra Shella (Mts.), Africa		112 K 15
Seney, Ga., a250	38 A 3	Seraphin, Ind. Ty.	48 L 2	Sermsus, Switzerland	91 M 4	91 K 4	Serra Valcheta (mountain range),	Argentina	72 D 11
Seney, Ia., a250	28 A 2	Seraphan (river), Turkestan	(see Zeraphan)	Sernin, Turkey in Asia	101 G 5	82 H 5	Serravalle (Piedmont), Italy,	'81, 2,052	93 E 5
Seney, Mich., a200	22 K 5	Seraglio Point, Turkey in Asia	98 F 7	Sernizella, France	82 H 5	94 O 11	Serre (river), France		82 H 1
Seney, France	81 M 9	Serai (rulers), Russia (see Sarai)	96 J 6	Sermoeta, Italy, '81, 1,131	94 O 11	91 M 4	Serre, Russia		97 D 4
Senftenberg, Austria	90 N 3	Serai, Khatun, Turkey in Asia	101 E 4	Sermsus, Switzerland	91 M 4	91 K 4	Serres, France		81 L 8
Senftenberg, Germany, '95, 4,973	86 K 19	Serai, Abu, Turkey in Asia	101 J 5	Sernov, Turkey in Europe	98 F 7	104 B 6	Serrières, France		81 K 7
Seng, W. Va.	35 C 5	Serajev, Bosnia (see Sarajevo)	89 K 8	Serón, Cayo del (island), Cuba,	68 F 1	83 K 7	Serrif, Africa		110 N 7
Senga, Africa	111 J 8	Serajev, Bosnia (see Sarajevo)	89 K 8	Seron, Spain, '87, 7,006	83 K 7	113 H 2	Serrir, Bir-es- (well), Africa		110 O 7
Sengolska Island, Arctic Region	3 M 1	Serajanj, British India, '91,	23,267	Serrolth, Africa	113 H 2	90 L 5	Serra, Brazil		70 F 4
Sengolska Island, Russia	96 J 2	Serampore, British India (see	Serampur)	Serrolitz, Austria	90 L 5	70 F 4	Sers-el-Lijane, Egypt, '82, 10,-	631	110 S 4
Sengokotack Pond, Mass.	9 C 6	Serampur, British India	104 M 8	Serrolitz, Austria	90 L 5	70 F 4	Sert, Turkey in Asia, a3,000		101 J 3
Sengon Take (Mt.), Japan	108 J 3	Serampur, British India (on lo-	cal map)	Serrolitz, Austria	90 L 5	70 F 4	Sertão de Camapanu (desert),	Brazil	71 G 7
Senger, Russia	96 J 7	Serang, Java	116 C 2	Serrolitz, Austria	90 L 5	70 F 4	Seru, Es, Egypt		110 T 3
Seng-ju, Korea	108 D 8	Serang Island, Molucca Is. (see	Ceram)	Serrolitz, Austria	90 L 5	70 F 4	Serua Island, Dutch East India		116 G 6
Seng-Miaotze (tribe), China	107 B 10	Serap, Brazil	104 M 8	Serrolitz, Austria	90 L 5	70 F 4	Serual, Abu, Morocco		111 F 2
Sengora, Siam	106 E 11	Serap, Portugal, '78, 5,527	83 E 7	Serrolitz, Austria	90 L 5	70 F 4	Seruk, Turkey in Asia		101 M 6
Sengsen Gebirge (Mts.), Austria	90 J 8	Serpa Pinto (explorer's route),	109 H 6	Serrolitz, Austria	90 L 5	70 F 4	Serur, Africa		110 O 7
Senhur, Egypt, '82, 6,314	110 O 3	Serpe, Coha da (Mt.), Spain	83 D 4	Serrolitz, Austria	90 L 5	70 F 4	Serut, Russia		97 H 3
Seniavina Islands, Oceania	114 G 4	Serpelsk, Russia, est.1978	97 K 4	Serrolitz, Austria	90 L 5	70 F 4	Serut, Okla.		48 H 3
Senigallia, Italy, '81, 9,602	93 O 7	Serpent, La.	45 D 6	Serrolitz, Austria	90 L 5	70 F 4	Serrette, France		81 J 8
Seno (river), Italy	33 L 6	Serpentine Lake, New Bruns-	wick	Serrolitz, Austria	90 L 5	70 F 4	Serres Burua (cape), Turkey in	Europe	98 L 7
Senor, Tex.	46 J 8	Serpetine Island, Africa	109 L 6	Serrolitz, Austria	90 L 5	70 F 4	Servia (kingdom), Europe, '95,	est.2,288,259	73 O 7
Senos, Italy, '81, 717	92 B 8	Serpents Mouth (strait), Trin-	idad	Serrolitz, Austria	90 L 5	70 F 4	Servia (large scale map of)		98 C 5
Senoise, Italy, '81, 5,692	94 U 14	Serpetine Mouth (strait), Trin-	idad	Serrolitz, Austria	90 L 5	70 F 4	Servia, Europe (on travel map)		74 P 6
Senja, Tibet	107 D 4	Serpetine Mouth (strait), Vene-	zuela	Serrolitz, Austria	90 L 5	70 F 4	Servia, Ind., a350		19 E 3
Senje, Servia	38 D 5	Serpio (island), Greece (see	Scripibus)	Serrolitz, Austria	90 L 5	70 F 4	Servia, W. Va.		35 E 3
Senje (island), Norway	95 K 2	Serpio (island), Greece (see	Scripibus)	Serrolitz, Austria	90 L 5	70 F 4	Servian, France		81 C 12
Senji, Japan, '87, a13,115	108 J 6	Serpio (island), Greece (see	Scripibus)	Serrolitz, Austria	90 L 5	70 F 4	Servie (kingdom), Europe (see	Servia)	73 O 7
Senkyow, Burma	106 D 3	Serpio (island), Greece (see	Scripibus)	Serrolitz, Austria	90 L 5	70 F 4	Servièrs, France		81 G 7
Senlac (battlefield), England	(near Hastings)	Serpio (island), Greece (see	Scripibus)	Serrolitz, Austria	90 L 5	70 F 4	Servilla, Teon.		41 N 4
Senlis, France, '91, 7,116	82 F 2	Serpio (island), Greece (see	Scripibus)	Serrolitz, Austria	90 L 5	70 F 4	Servilleta, N. Mex.		55 J 2
Senouar (region), Africa (see	Senaar)	Serpio (island), Greece (see	Scripibus)	Serrolitz, Austria	90 L 5	70 F 4	Serwalpait, Afghanistan		103 O 4
Senaar, Africa, a1,000	110 P 7	Serpio (island), Greece (see	Scripibus)	Serrolitz, Austria	90 L 5	70 F 4	Séry, France		82 G 1
Senaar (region), Africa	110 P 7	Serpio (island), Greece (see	Scripibus)	Serrolitz, Austria	90 L 5	70 F 4	Se San (river), French Indo-	China	106 H 8
Senaatobee Cr., Miss.	43 E 1	Serpio (island), Greece (see	Scripibus)	Serrolitz, Austria	90 L 5	70 F 4	Seanna, Austria		90 H 12
Senne (river), Belgium	84 D 7	Serpio (island), Greece (see	Scripibus)	Serrolitz, Austria	90 L 5	70 F 4	Sesau, Africa		110 K 4
Sennece, England	75 A 13	Serpio (island), Greece (see	Scripibus)	Serrolitz, Austria	90 L 5	70 F 4	Seacapa, Mexico		65 J 3
Senott, N. Y., a400	13 J 5	Serpio (island), Greece (see	Scripibus)	Serrolitz, Austria	90 L 5	70 F 4	Seae Islands, Africa		112 P 11
Senovoy-le-Bas, France	82 J 5	Serpio (island), Greece (see	Scripibus)	Serrolitz, Austria	90 L 5	70 F 4	Seacela-kem (river), Mongolia		107 F 1
Senobef, Germany, '90, 4,375	86 E 5	Serpio (island), Greece (see	Scripibus)	Serrolitz, Austria	90 L 5	70 F 4	Seacela, Africa		112 P 15
Senoboh, Switzerland, '88, 275	91 J 2	Serpio (island), Greece (see	Scripibus)	Serrolitz, Austria	90 L 5	70 F 4	Seala (river), Italy		93 E 4
Senoi, Villa, Italy	92 B 11	Serpio (island), Greece (see	Scripibus)	Serrolitz, Austria	90 L 5	70 F 4	Seaskar (island), Russia		97 G 1
Seno Ruins, Turkey in Asia	101 K 5	Serpio (island), Greece (see	Scripibus)	Serrolitz, Austria	90 L 5	70 F 4	Seaskinore, Ireland		79 G 2
Senawald, Switzerland, '88, 905	91 L 3	Serpio (island), Greece (see	Scripibus)	Serrolitz, Austria	90 L 5	70 F 4	Seatin, Mexico		44 F 4
Senofa, Ga., 863	38 B 5	Serpio (island), Greece (see	Scripibus)	Serrolitz, Austria	90 L 5	70 F 4	Sesori, Salvador		66 G 6
Senonches, France	82 B 3	Serpio (island), Greece (see	Scripibus)	Serrolitz, Austria	90 L 5	70 F 4	Sespe, Cal.		57 F 8
Senones, France, '91, 4,027	80 M 4	Serpio (island), Greece (see	Scripibus)	Serrolitz, Austria	90 L 5	70 F 4	Sespe Cr., Cal.		57 F 8
Senora, Ind. Ty.	48 L 4	Serpio (island), Greece (see	Scripibus)	Serrolitz, Austria	90 L 5	70 F 4	Sessa, Italy, '81, 5,319		94 P 12
Senorbi, Italy, '81, 1,574	92 C 8	Serpio (island), Greece (see	Scripibus)	Serrolitz, Austria	90 L 5	70 F 4	Sesslons, Ala., a125		42 F 5
Sens, France, '91, 14,006	82 G 4	Serpio (island), Greece (see	Scripibus)	Serrolitz, Austria	90 L 5	70 F 4	Sesslach, Germany		86 M 12
Sens, France (on travel map)	74 F 4	Serpio (island), Greece (see	Scripibus)	Serrolitz, Austria	90 L 5	70 F 4	Sessola, Saccia, Italy		92 K 3
Sen-san, Korea	108 C 5	Serpio (island), Greece (see	Scripibus)	Serrolitz, Austria	90 L 5	70 F 4	Sessona, N. C.		36 M 5
Sensburg, Germany, '95, 3,684	87 E 33	Serpio (island), Greece (see	Scripibus)	Serrolitz, Austria	90 L 5	70 F 4	Sessons, G. C.		38 F 9
Sense (river), Switzerland	91 E 4	Serpio (island), Greece (see	Scripibus)	Serrolitz, Austria	90 L 5	70 F 4	Sessumville, Miss.		43 G 4
Senseoti, Honduras	66 G 5	Serpio (island), Greece (see	Scripibus)	Serrolitz, Austria	90 L 5	70 F 4	Sesta Godano, Italy		93 G 6
Sensottepeque, Salvador, '92,	a10,000	Serpio (island), Greece (see	Scripibus)	Serrolitz, Austria	90 L 5	70 F 4	Sesters (river), Liberia		111 D 9
Sentala, Africa	111 E 7	Serpio (island), Greece (see	Scripibus)	Serrolitz, Austria	90 L 5	70 F 4	Sesters, Great, Liberia		111 D 9
Sentinel Mt., Ariz.	55 B 5	Serpio (island), Greece (see	Scripibus)	Serrolitz, Austria	90 L 5	70 F 4	Sesters, Little, Liberia		111 D 9
Sentinas, Punta de las (point),	Spain	Serpio (island), Greece (see	Scripibus)	Serrolitz, Austria	90 L 5	70 F 4	Sesto, Italy, '81, 4,986		93 K 7
Sentinel, Ariz.	55 B 6	Serpio (island), Greece (see	Scripibus)	Serrolitz, Austria	90 L 5	70 F 4	Setola, Italy		93 J 6
Sentinel, Cal.	57 F 6	Serpio (island), Greece (see	Scripibus)	Serrolitz, Austria	90 L 5	70 F 4	Seutri, Italy, '81, 10,686		93 E 6
Sentinel, The (peak), Cal.	56 J 5	Serpio (island), Greece (see	Scripibus)	Serrolitz, Austria	90 L 5	70 F 4	Seutri Levante, Italy, '81, 2,492		93 F 6
Sentinel, Ky.	40 J 5	Serpio (island), Greece (see	Scripibus)	Serrolitz, Austria	90 L 5	70 F 4	Sestrorietz, Russia		97 G 1
Sentinel Bluffs, Wash.	51 F 3	Serpio (island), Greece (see	Scripibus)	Serrolitz, Austria	90 L 5	70 F 4	Sestrung (island), Austria		89 F 7
Sentinel Buttes, N. Dak.	26 A 3	Serpio (island), Greece (see	Scripibus)	Serrolitz, Austria	90 L 5	70 F 4	Sesvenno, Piz (peak), Switzer-	land	91 N 4
Sentinel Dome, Cal.	56 J 5	Serpio (island), Greece (see	Scripibus)	Serrolitz, Austria	90 L 5	70 F 4	Set, New Brunawick		62 D 4
Sentinel Island, North, British	India	Serpio (island), Greece (see	Scripibus)	Serrolitz, Austria	90 L 5	70 F 4	Seta Lagoas, Brazil		71 J 7
Sentinel Island, South, British	India	Serpio (island), Greece (see	Scripibus)	Serrolitz, Austria	90 L 5	70 F 4	Settsai, Japan		108 J 2
Sentinel Peak, Cal.	57 H 6	Serpio (island), Greece (see	Scripibus)	Serrolitz, Austria	90 L 5	70 F 4	Settauk, N. Y., a1,000		11 Q 10
Sentinel Peak, Col.	53 F 1	Serpio (island), Greece (see	Scripibus)	Serrolitz, Austria	90 L 5	70 F 4	Setta Lagoas (lakes), Brazil		71 F 6
Sentinel Prairie, Mo.	31 F 9	Serpio (island), Greece (see	Scripibus)	Serrolitz, Austria	90 L 5	70 F 4	Sete Quadras (cataract), Brazil	(see Quayra Falls)	72 G 8
Sentino, Italy	93 N 8	Serpio (island), Greece (see	Scripibus)	Serrolitz, Austria	90 L 5	70 F 4	Setereng, Mongolia		107 F 2
Sentinum, Italy (see Sentino)	93 N 8	Serpio (island), Greece (see	Scripibus)	Serrolitz, Austria	90 L 5	70 F 4	Seth, S. Dak.		27 G 1
Sentis (Mts.), Switzerland	91 L 3	Serpio (island), Greece (see	Scripibus)	Serrolitz, Austria	90 L 5	70 F 4	Sethon, Mich.		23 M 11
Sentkn-, Germany	87 E 30	Serpio (island), Greece (see	Scripibus)	Serrolitz, Austria	90 L 5	70 F 4	Setif, Algeria, '91, 6,473		111 H 1
Sento Sé, Brazil	71 J 5	Serpio (island), Greece (see	Scripibus)	Serrolitz, Austria	90 L 5	70 F 4	Setser, Ky.		40 L 5
Senzary, Nijni, Russia	97 K 7	Serpio (island), Greece (see	Scripibus)	Serrolitz, Austria	90 L 5	70 F 4	Setau (old province), Japan		108 H 8
Seon, Switzerland	91 G 2	Serpio (island), Greece (see	Scripibus)	Serrolitz, Austria	90 L 5	70 F 4	Sett, Neb.		29 D 3
Seonee, British India (see Seno-)	104 G 8	Serpio (island), Greece (see	Scripibus)	Serrolitz, Austria	90 L 5	70 F 4	Setta (river), Italy		93 K 6
Seon, British India, '91, 11,976	104 F 8	Serpio (island), Greece (see	Scripibus)	Serrolitz, Austria	90 L 5	70 F 4	Sette Comuni (district), Italy		93 K 3
Seon, British India, '81, 10,203	104 G 8	Serpio (island), Greece (see	Scripibus)	Serrolitz, Austria	90 L 5	70 F 4	Sette Kama, Africa		112 J 11
Seopur, British India	104 F 7	Serpio (island), Greece (see	Scripibus)	Serrolitz, Austria	90 L 5	70 F 4	Setter, Scotland		78 M 1
Seoul, Korea, a250,000	108 C 5	Serpio (island), Greece (see	Scripibus)	Serrolitz, Austria	90 L 5	70 F 4	Settle River, British Honduras		68 G 3
Seoar, N. Mex.	55 G 6	Serpio (island), Greece (see	Scripibus)	Serrolitz, Austria	90 L 5	70 F 4			
Separation Cr., Wyo.	50 M 8	Serpio (island), Greece (see	Scripibus)	Serrolitz, Austria	90 L 5	70 F 4			
Sepatynia, Rio (river), Brazil	70 D 5	Serpio (island), Greece (see	Scripibus)	Serrolitz, Austria	90 L 5	70 F 4			

Settimo Vittone, Italy	93 O 3	Sevilla, Spala (see Seville)	83 F 7	Shaba (South Russia), Russia, est.4,043	97 H 8	Sha-ho, China	107½ G 5
Settling Lake, Canada	63 M 3	Sevilla (province), Spain (see Seville)	83 G 7	Shabaa-el-Milb, Egypt	110 R 3	Sha-ho (river), China	107 M 6
Settle, England	76 H 4	Sevilla la vieja, Cuba	68 H 4	Shabat, Ain, Africa	110 M 2	Sha-ho (river), China	107½ E 6
Settle, Ky.	40 D 7	Sevilla River, Cuba	68 K 1	Shabat, Persia	103 G 2	Shahpur (Central Provinces), British India	105 F 8
Settlement (Anegada), West Indies	68½ E 5	Seville, Rio de (river), Cuba	68 H 4	Shabata, Mount, Africa	110 Q 8	Shahpur (Punjab), British India	104 D 3
Settlement Point, Bahama Islands	67 F 1	Seville, Fla., s.c.'95, 234	39 O 4	Shabatz, Servia, '90, 9,669	98 B 4	Shahpur, Persia	104 E 7
Settles Sta., Mo.	39 C 6	Seville, Ga., 291	38 D 8	Shabaz, Persia	103 G 2	Shahpur, Persia	104 E 7
Settra Kru, Liberia	111 D 9	Seville, O., 599	17 G 2	Shabhas-Amir, Egypt	110 S 8	Shahpur, British India	104 H 8
Settrington, Quebec	61 O 3	Seville, Spain, '87, 143,182	83 F 7	Shabington, England	77 C 3	Shahr, Turkey in Asia	101 G 3
Setúbal, Portugal, '90, est.16,986	83 D 6	Seville (ancient province), Spain	83 F 7	Shabbona, Mich., a125	23 P 1	Shahr Sebz, Bokhara (see Shaar)	103 M 1
Setúbal Bay, Portugal	83 C 6	Seville (province), Spain, '87, 544,815	83 G 7	Shabbona Grove, Ill., a150	20 I 2	Shahr Lul, Turkey in Asia (see Kerkuk)	101 L 5
Setuka, Russia	97 L 5	Sevrlini, Rio (river), Brazil	70 F 3	Shab Dagb (Mt.), Turkey in Asia	98 D 1	Shahrul, Persia, a2,000	103 F 2
Setural, Portugal (see Setúbal)	83 D 6	Servlievo, Bulgaria	98 H 5	Shabazhi Khana, Turkey in Europe	98 H 7	Shahr Zor, Turkey in Asia (see Kerkuk)	101 L 5
Seudre (river), France	81 D 7	Sèvre Nantaise (river), France	80 E 6	Shabe, Turkey in Asia	102 L 4	Shahr Zul, Turkey in Asia (see Kerkuk)	101 L 5
Seuhellpar Islands, British India	105 D 15	Sèvre Niortaise (river), France	80 E 6	Shabl, Bulgaria	98 L 4	Shahla, Bulgaria	98 L 4
Seuf, Italy	92 C 8	Sèvres, France, '91, 6,902	82 E 3	Shabl Burun (cape), Bulgaria	98 L 5	Shablukino, Russia	97 K 5
Seul, Korea (see Seoul)	108 S 5	Sevrihissar, Turkey in Asia	101 F 3	Shabogama Lake, Canada	59 Q 7	Shahboga Lake, Canada	59 Q 7
Seul Lake, Ontario	60 H 5	Servo, Cape, Arctic Region (see Cape Chelyuskin)	3 H 2	Shahokrieka, Russia	97 G 7	Shahokht, Mongolia	107 G 1
Seul Choix, Pt., Mich.	22 K 6	Sewalla Point, Fla.	39 Q 8	Shahokht, Mongolia	107 G 1	Shahonga, Africa	112 O 14
Seun (river), Slam	106 E 6	Sewan (Bengal Presidency), British India, '91, 17,709	104 K 6	Shahorta Gobi (desert), Mongolia	107 K 1	Shahpur (river), British India	104 N 8
Seurre, France	80 L 5	Sewan (Shub), British India	104 B 6	Shahpur, British India	104 N 8	Shack, Ga.	38 B 7
Seuybin, Rio (river), Brazil	70 D 5	Sewance, Tenn., a1,200	41 K 4	Shackelford, Mo.	30 F 6	Shackelford (Co.), Tex., 2,012	46 H 5
Senzach, Switzerland, '88, 416	91 J 2	Seward, Alaska (on local map)	58 W 7	Shackelton, O.	18 C 6	Shackelton, O.	18 C 6
Serald, Perala	103 G 2	Seward, Ga.	38 F 8	Shackelford, England	77 E 6	Shackelfords, Va., a125	34 K 5
Seyan (lake), Russia (see Gokcha)	96 J 7	Seward, Ill., a525	20 G 1	Shackleville, Ala.	42 D 7	Shack Mills, Va.	34 D 2
Seyanga (lake), Russia (see Gokcha)	93 J 7	Seward, Kan., a100	32 D 3	Shadad Ruins, Turkey in Asia	101 J 5	Shadapur, British India	104 A 6
Seyang Lake, Russia (see Gokcha)	96 J 7	Seward (Co.), Kan., s.c.'94, 826	29 B 4	Shade, O., a100	18 F 6	Shade Cr., S. Dak.	27 C 2
Seyastopol, Ind., a125	19 D 2	Seward (Co.), Neb., 16,140	29 G 3	Shade, Okla.	48 E 7	Shaker Sta., Conn., a125	10 E 1
Seyastopol, Russia, '97, 54,442	97 J 9	Seward (c.h.), Neb., 2,108	29 G 3	Shade Cr., Pa.	16 E 6	Shakespere, Ontario	60 D 4
Seyastopol, Wla.	24 M 5	Seward, N. Y., a525	12 N 6	Shadepap, Pa., 209	16 G 6	Shakin, Afghanistan	103 N 4
Seydikoi, Turkey in Asia	101 B 3	Seward, Mt., N. Y.	12 O 3	Shadeford, Pa., a100	16 B 3	Shakoep (c.h.), Minn., s.c.'95, 1,960	25 D 5
Seydun, Switzerland, '88, 1,068	91 L 3	Seward, O., a100	17 B 1	Shadeford, Tex.	47 G 1	Shakra, Arabia, a15,000	102 J 4
Sevellan (Mt.), Perala (see Savellan)	103 B 1	Seward, Pa., a350	16 E 6	Shade R., O.	18 G 6	Shakpere's Cliffs, England	77 N 6
Seven, Tenn.	41 F 4	Sewaren, N. J., a125	14 G 3	Shadeville, O., a225	18 D 5	Shaktolik, Alaska	58 J 4
Seven Beaver L., Minn.	25 F 4	Sewee, Tenn.	41 M 3	Shadriak, Baluchistan	103 M 6	Shakuntla, Africa	112 O 14
Seven Capes, The, Algeria	111 H 1	Sewell, Md., a150	33 L 2	Shadof, Russia, est.4,063	97 D 4	Shakvusk, Russia	96 L 4
Seven Communes (district), Italy (see Sette Comuni)	93 K 3	Sewell, N. J., a100	14 D 6	Shadoxhurst, England	77 L 0	Shala (Italian North-East Africa), Africa	110 Q 9
Seven Devils, Idaho	50 C 4	Sewell, W. Va., a500	35 E 5	Shadr, Arabia	102 J 5	Shala (Sudan), Africa	110 M 8
Seven Devils, The, Ind. Ty.	48 N 6	Sewella Point, Va.	34 L 7	Shadriak, Russia, est.16,338	96 M 4	Shalinsk, Cape, Siberia	100 U 1
Seven Foot Knoll, Md.	33 K 3	Sewestan (district), British India (see Sewlstan)	104 B 4	Shady, Ark.	44 D 6	Shalou, England	77 D 6
Seven Heads, Ireland	79 D 8	Sewlekley, Pa., 2,776	16 B 5	Shady, Fla.	39 M 4	Shal-tel-ten Island, China	107½ G 3
Seven Hogs or Magharae Islands, The, Ireland	79 A 7	Sewlstan (district), British India	104 B 4	Shady, N. Y., a500	12 O 7	Shaler (Tp.), Pa.	16 F 1
Seven Hunters, Scotland (see Flamen lalea)	78 A 3	Sewlston, Ind.	19 F 5	Shadybent, Kan.	32 D 2	Shalerville, O., a300	17 H 2
Seven Is., Alaska (see Semidi)	58 L 8	Sexton, Ark.	44 D 3	Shadydale, Ga., 152	38 D 5	Shalford (Essex), England	77 J 3
Seven Is., Me.	6 D 2	Sexton, Ind.	19 F 5	Shady Dale, Ga., 152	38 D 5	Shalford (Surrey), England	77 E 6
Seven Is., N. J.	14 G 7	Sexton, Ia.	28 E 1	Shady Grove, Ala.	42 E 7	Shalkar, British India	104 G 4
Seven Islands, Arctic Region	3 K 4	Sexton, Kan.	32 D 4	Shadygrove, Ia.	28 J 3	Shaliko, Africa	110 R 8
Seven Islands, Japan (see Shiehl To)	108 P 4	Sexton, Va.	34 K 6	Shadygrove, Ky.	40 A 6	Shallote, Africa	110 O 7
Sevenmile, O., 288	18 A 6	Sextons Creek, Ky., a150	40 J 6	Shadygrove, Mo.	31 E 9	Shallotte, N. C., a200	36 N 7
Seven Mile Beach, N. J.	14 F 9	Sextonville, Wis., a150	24 F 8	Shadygrove, Va., a400	16 G 7	Shallotte R., N. C.	36 N 7
Seven Mile Ford, Va., a100	34 C 3	Sexus Battery, Denmark	88 Q 4	Shady Grove, Ind. Ty.	48 N 4	Shallow Bay, China (see Chin-wang-tao)	107½ G 3
Seven Mountains, Germany	86 L 5	Seybahuca, Cuba	68 H 4	Shady Spring, W. Va.	35 D 5	Shallow L., Alaska	58 W 3
Seven Oaks, England, '91, 7,514	77 H 5	Seybert, Ind., a150	19 E 1	Shaffer, Tex.	46 J 10	Shallow Ponds, Cal.	53 N 3
Sevenoaks, Fla.	39 H 7	Seybert, Mo.	31 E 9	Shael, Rumania	98 H 4	Shalabamua, Egypt	110 S 4
Sevenoaks, Okla.	48 E 3	Seybo, El. Snato Domingo (see Santa Cruz de Seybo)	68 F 6	Shafia, Africa	110 M 3	Shalaf-et-Terrabeh, Egypt	110 U 5
Sevenoaks, Tex., a250	46 N 7	Seychelles Islands, Africa, '91, 16,440	109 L 5	Shaffer, Kan.	32 C 3	Sham, Wady (river), Turkey in Asia	101 G 6
Seven Pagodas, French Indo-China	106 H 4	Seychelles Islands, Indian Ocean	2 L 4	Shaffers L., Tex.	47 E 5	Shama, Kaar, Egypt	110 N 3
Seven Peaks, Idaho	50 D 7	Seyda, Germany, '95, 1,453	85 J 17	Shaft, Pa., a200	15 K 5	Shamaka, Russia (see Shemakha)	96 J 7
Seven Pines, Va.	34 B 4	Seydlutz, Russia	96 L 3	Shafter, Tex., '98, a200	47 C 8	Shamako, Africa	112 K 13
Sevenpines, W. Va.	35 F 1	Seymour, British Columbia	63 G 4	Shaftsbury, England, '91, 2,122	75 H 11	Shamalon, Afghanistan	103 K 5
Sevensprings, N. C., a100	36 O 4	Seymour, Cape Colony, '91, 111	113 H 7	Shaftsbury, Mich., a150	23 N 12	Shamans Village, Alaska	58 O 4
Seven Stars (Islands), China	107½ H 9	Seymour, Conn., town, 3,300	10 C 4	Shaftsbury, Vt., town, 1,632	7 B 11	Shamar Arabs (tribe), Turkey in Asia	101 L 6
Seventeen, O., a100	17 G 4	Seymour, Ill., a200	20 J 5	Shagab, British India	104 C 6	Shamir, British India	104 C 8
Seven Towers, Turkey in Europe	98 E 2	Seymour, Ind., '90, 5,337; '97, a8,000	19 E 7	Shageluk, Alaska	58 K 5	Shamir, British India	104 C 8
Seventy-six, Ky.	40 F 7	Seymour, Ia., s.c.'95, 1,537	28 G 6	Shag Harbor (place), Nova Scotia	62 D 6	Shamir, British India	104 C 8
Seventy-six, Mo.	31 N 9	Seymour, Mo., '98, a1,200	31 G 10	Shag Rocks, Cal.	56 J 2	Shamir, British India	104 C 8
Sevensum, Netherlands, commune, '94, est.2,103	84 H 6	Seymour, N. Dak.	26 G 3	Shagwong Pt., N. Y.	69 M 14	Shamir, British India	104 C 8
Seven Valleys, Pa., a350	15 J 7	Seymour (c.h.), Tex., 1,125	46 H 4	Shahabad (North-West Provinces), British India, '91, 7,596	104 G 5	Shamir, British India	104 C 8
Sévérac, France	81 J 8	Seymour, Wis., s.c.'95, 932	24 K 5	Shahabad (Oudh), British India, '91, 20,153	104 H 6	Shamir, British India	104 C 8
Sévérac, France (on travel map)	74 F 6	Seymourville, W. Va.	35 H 1	Shahabad (Punjab), British India, '91, 11,473	104 F 4	Shamir, British India	104 C 8
Severance, Col.	53 J 1	Seyra, France	81 M 8	Shahabad (Rajputana), British India	104 F 7	Shamir, British India	104 C 8
Severance, Kan., s.c.'95, 391	32 G 2	Seyne, La, France, '91, 14,332	81 G 12	Shahabad, Persia	103 G 2	Shamir, British India	104 C 8
Severance, N. Y.	12 P 4	Seypan (Island), Oceania (see Salpan)	114 F 3	Shahabaj, Persia	103 G 2	Shamir, British India	104 C 8
Severek, Turkey in Asia, a5,000	101 H 4	Seyssel, France	81 L 7	Shahabaj, British India	105 P 11	Shamir, British India	104 C 8
Severlnovka, Russia	97 H 8	Seyuba, Rio (river), Bolivia	70 D 6	Shah Abdul Azim, Persia	103 D 3	Shamir, British India	104 C 8
Severo, River, England	75 H 10	Szalone, France	82 H 3	Shahada, British India	104 E 9	Shamir, British India	104 C 8
Severn (river), England (on travel map)	74 C 2	Szozmitz, Austria	90 M 3	Shah and Hussaan (battle), Peru	70 C 7	Shamir, British India	104 C 8
Severn, Md., a100	33 K 3	Sezontepco, Mexico	65 J 7	Shahabad (North-West Provinces), British India, '91, 7,596	104 G 5	Shamir, British India	104 C 8
Severn, N. C.	36 P 1	Sezze (Alessandria), Italy	93 E 5	Shahabad (North-West Provinces), British India, '91, 7,596	104 G 5	Shamir, British India	104 C 8
Severn, Va.	34 L 6	Szaks, Tunis (see Sfax)	111 J 2	Shahabad (North-West Provinces), British India, '91, 7,596	104 G 5	Shamir, British India	104 C 8
Severn Lake, Canada	33 N 3	Szafkus, Tunis (see Sfax)	111 J 2	Shahabad (North-West Provinces), British India, '91, 7,596	104 G 5	Shamir, British India	104 C 8
Severu R., Md.	33 K 3	Szfax, Tunis, a30,000	111 J 2	Shahabad (North-West Provinces), British India, '91, 7,596	104 G 5	Shamir, British India	104 C 8
Severn River, Canada	63 N 3	Szera Cavallo, Capo (cape), Italy	92 C 8	Shahabad (North-West Provinces), British India, '91, 7,596	104 G 5	Shamir, British India	104 C 8
Severo Cape, Arctic Region (see Cape Chelyuskin)	3 H 2	Szere, Turkey in Asia	101 G 4	Shahabad (North-West Provinces), British India, '91, 7,596	104 G 5	Shamir, British India	104 C 8
Severo-Vostokhno, Cape, Arctic Region (see Cape Chelyuskin)	3 H 2	Szru, Morocco	11 E 2	Shahabad (North-West Provinces), British India, '91, 7,596	104 G 5	Shamir, British India	104 C 8
Seversk, Novgorod, Russia, est. 8,005	97 J 5	's Graven Brakel (Flemish), Belgium (see Braine-le-Comte)	84 C 7	Shahabad (North-West Provinces), British India, '91, 7,596	104 G 5	Shamir, British India	104 C 8
Severy, Kan., s.c.'95, 379	32 F 4	's Gravenhage, Netherlands (see The Hague)	84 D 4	Shahabad (North-West Provinces), British India, '91, 7,596	104 G 5	Shamir, British India	104 C 8
Seveux, France	82 M 5	's Gravezande, Netherlands, commune, '94, est.5,409	84 D 4	Shahabad (North-West Provinces), British India, '91, 7,596	104 G 5	Shamir, British India	104 C 8
Sevler (Co.), Ark., 10,072	44 D 7	Sha, China	107½ F 9	Shahabad (North-West Provinces), British India, '91, 7,596	104 G 5	Shamir, British India	104 C 8
Sevler (Co.), Tenn., 18,761	41 P 3	Shaamba (tribe), Algeria	111 G 3	Shahabad (North-West Provinces), British India, '91, 7,596	104 G 5	Shamir, British India	104 C 8
Sevler, Utah	54 K 4	Shaar, Bokhara, a20,000	103 M 1	Shahabad (North-West Provinces), British India, '91, 7,596	104 G 5	Shamir, British India	104 C 8
Sevler (Co.), Utah, s.c.'95, 7,893	54 L 4	Shab, Africa	110 P 9	Shahabad (North-West Provinces), British India, '91, 7,596	104 G 5	Shamir, British India	104 C 8
Sevler Desert, Utah	54 J 3	Shab, Marsa (bay), Egypt	110 P 5	Shahabad (North-West Provinces), British India, '91, 7,596	104 G 5	Shamir, British India	104 C 8
Sevler L., Utah	54 J 4	Shaba, Africa	111 H 8	Shahabad (North-West Provinces), British India, '91, 7,596	104 G 5	Shamir, British India	104 C 8
Sevler Plateau, Utah	54 K 3	Shaba (Caucasus), Russia	96 J 8	Shahabad (North-West Provinces), British India, '91, 7,596	104 G 5	Shamir, British India	104 C 8
Sevler R., E. Fork of, Utah	54 K 5			Shahabad (North-West Provinces), British India, '91, 7,596	104 G 5	Shamir, British India	104 C 8
Sevlerville (c.h.), Tenn., 283	41 O 3			Shahabad (North-West Provinces), British India, '91, 7,596	104 G 5	Shamir, British India	104 C 8
Sevilla, Cuba	68 J 5			Shahabad (North-West Provinces), British India, '91, 7,596	104 G 5	Shamir, British India	104 C 8
Sevilla, Cuba	68 K 1			Shahabad (North-West Provinces), British India, '91, 7,596	104 G 5	Shamir, British India	104 C 8

Shaneya, Africa	111 F 6	Sharon, Kan., a100	32 D 4	Shaw, Minn.	25 E 2	Sheffield, Ala., 2,731	42 B 1
Shang, China, '98, a5,000	107½ C 6	Sharon, Mass., town, s.e.'95, 1,717	9 D 4	Shaw, Miss., 201	43 C 3	Sheffield, England, '91, 324,243	76 J 6
Shang, Um, Africa	110 M 7	Sharon, Mass., vil., a1,000	9 D 4	Shaw, W. Va., a150	35 H 2	Sheffield, England (on travel map)	74 D 2
Shangai, Africa	112 O 15	Sharon, Miss., a200	43 E 5	Shawnee, Tenn., a100	41 O 1	Sheffield, Ga.	38 H 10
Shangai (river), Africa	112 O 15	Sharon, Nicaragua	66 M 7	Shawangunk Kill, N. Y.	11 O 8	Sheffield, Ill., 993	20 F 3
Shang-cheng, China	107½ E 7	Sharon, N. Dak.	26 G 2	Shawangunk Mts., N. Y.	11 O 8	Sheffield, la., s.e.'95, 633	28 G 2
Shang-chuen Island, China	107½ D 12	Sharon, O., a250	18 G 5	Shawano (Co.), Wis., a.c.'95, 22,573	24 J 5	Sheffield, Mass., town, a.c.'95, 1,897; vil., a800	8 A 4
Shang-hai, China, '98, a475,000	107½ H 7	Sharon, Pa., '90, 7,459; '97, a10,500	16 B 4	Shawano (c.h.), Wis., a.c.'95, 1,759	24 J 5	Sheffield, Mo.	30 D 6
Shanghai, W. Va.	35 K 2	Sharon, S. C.	37 F 2	Shawitri (tribe), Egypt	110 P 5	Sheffield, New Brunswick	62 C 4
Shang-hung, China	107½ F 10	Sharon, Tenn., a500	41 D 2	Shawboro, N. C., a175	36 R 2	Sheffield, Pa., 1,295	16 D 3
Shang-ho, China	107½ F 4	Sharon, Vt., town, 737	7 E 7	Shawbort, North (village), Scotland, '91, 304	78 C 3	Sheffield, S. Dak.	27 F 2
Shang-kang, China	107½ H 6	Sharon, W. Va.	35 F 3	Shawbort, South (village), Scotland, '91, 301	78 C 3	Sheffield, Tenn.	41 M 3
Shang-kae, China	107½ E 8	Sharon, Wis., s.e.'95, 906	24 J 9	Shawbridge, Quebec	61 F 7	Sheffield, Vt., town, 750	7 F 4
Shang-ling, China	107½ B 11	Sharon Center, N. Y., a200	12 N 6	Sba-wel-shan Island, China, 107½ J 7	107½ J 7	Sheffield Mills (place), Nova Scotia	62 E 4
Shang-nan, China	107½ C 6	Sharon Center, O., a250	17 G 2	Shawnee, Quebec	61 F 7	Sheffields Pond, Newfoundland	62 J 5
Shang-shui, China	107½ E 6	Sharon Grove, Ky., a275	40 B 7	Shawnee, Kan., a350	32 H 3	Shefford, England	77 F 2
Shang-ze, China	107 H 6	Sharon Heights, Mass., village, s.e.'95, 101	9 D 4	Shawnee, Kan., a350	32 H 3	Shefford, Great, England	77 B 5
Shang-tu-gol (river), China	107½ E 1	Sharon Hill, Pa., a550 (on local map)	15 L 2	Shawnee, Kan., a350	32 H 3	Shefford, West, Quebec	61 K 8
Shang-ye-ahn (Mta.), China	107½ G 5	Sharon Springs (c.h.), Kan., a300	32 A 3	Shawnee (Co.), Kan., s.c.'95, 47,978	32 G 3	Shefford (county), Quebec, '91, 23,263	61 J 8
Shang-yu, China	107½ D 10	Sharon Springs, N. Y., 622	12 N 6	Shawnee, Miss.	43 F 1	Shegamb, Jebel (Mt.), Palestine	102 B 10
Shang-yu, China	107½ H 8	Sharon Sta., Mo.	31 E 10	Shawnee, Miss.	43 F 1	Shegano, British India, '91, 11,422	105 F 9
Shan-hai-kuan, China	107½ G 3	Sharon Valley, Conn., a300	10 B 2	Shawnee, N. Dak.	26 G 2	Shegga, Wady, Africa	110 L 3
Shankara, Africa	110 Q 6	Sharonville, O., 713	18 R 6	Shawnee, O., 3,266	18 F 5	Shegma, Russia	96 J 3
Shanki, Siberia	100 Q 2	Sharopov, Russia	96 H 7	Shawnee, Okla., a2,550	48 J 4	Sheguludah, Ontario	60 D 2
Shanklin, England, '91, 3,277	75 K 12	Sharp, Ala., Ark., 10,418	44 J 2	Shawnee, Pa.	15 M 4	Sheho, Canada	63 L 4
Shankrun, Pa.	16 G 6	Sharp, Ky.	40 D 3	Shawnee, Wyo.	50 O 7	Shehr, Ash, Arabia, a6,000	102 L 9
Shanksville, Pa., a900	16 E 6	Sharp, Mo.	31 H 11	Shawnee, Wyo.	50 O 7	Shehr, Abu, Persia (see Bushire)	103 D 6
Shanley, N. Y.	12 N 2	Sharp, Tenn.	41 G 4	Shawnee, Wyo.	50 O 7	Shehr-I-Babek, Persia	103 F 5
Shannock, R. I., a500	10 J 4	Sharpe, Ga.	38 A 2	Shawnee, Wyo.	50 O 7	Shehrizor (district), Turkey in Asia	101 L 5
Shannon, Ga.	38 A 3	Sharpe, Kan.	32 G 3	Shawnee, Wyo.	50 O 7	Shehy Mountains, Ireland	79 C 8
Shannon, Ill., 591	20 F 1	Sharpea, Fla.	39 P 6	Shawnee, Wyo.	50 O 7	Sheira, Scotland	78 F 2
Shannon, River, Ireland	79 B 6	Sharples, England	76 P 2	Shawnee, Wyo.	50 O 7	Sheik, Kaf-esh, Egypt	110 S 3
Shannon, Miss., a25	43 G 2	Sharps, S. C.	37 G 3	Shawnee, Wyo.	50 O 7	Sheik, Marsa (bay), Egypt	110 Q 5
Shannon (Co.), Mo., 8,898	31 K 10	Sharpsboro, Mo.	31 N 10	Shawnee, Wyo.	50 O 7	Sheikh, Ain, Egypt	110 N 4
Shannon, N. C., a200	36 L 5	Sharpsburg, Ga., 177	38 B 5	Shawnee, Wyo.	50 O 7	Sheikh, Jebel esh (Mt.), Turkey in Asia	102 D 5
Shannon (Co.), S. Dak.	27 B 3	Sharpsburg, Ill.	21 G 6	Shawnee, Wyo.	50 O 7	Sheikhabad, Afghanistan	104 B 2
Shannon, Tex.	46 J 4	Sharpsburg, Ia., a100	28 D 6	Shawnee, Wyo.	50 O 7	Sheikh-Attar, Persia	103 B 3
Shannon Bridge, Ireland	79 E 5	Sharpsburg, Ky., 516	40 J 4	Shawnee, Wyo.	50 O 7	Sheikh Hurba, Arabia	102 K 9
Shannon City, Ia., s.c.'95, 368	28 E 6	Sharpsburg, Md., 1,163	33 F 2	Shawnee, Wyo.	50 O 7	Sheikh Husels, Africa	110 R 8
Shannondale, Ind., a100	19 C 4	Sharpsburg, Miss.	43 E 5	Shawnee, Wyo.	50 O 7	Sheikh Jam, Turbat-I, Persia	103 J 3
Shannon Hall, Ontario	60 F 2	Sharpsburg, N. C.	36 O 3	Shawnee, Wyo.	50 O 7	Sheikh Othman, Arabia	102 K 9
Shannon Harbor, Ireland	79 E 5	Sharpsburg, O., a100	18 G 6	Shawnee, Wyo.	50 O 7	Sheikh Saad, Turkey in Asia	102 D 6
Shannon Island, Greenland	3 L 6	Sharpsburg, Pa., '90, 4,898; '97, a5,500	16 B 5	Shawnee, Wyo.	50 O 7	Sheikh Sala, Africa	111 G 4
Shannons Pt., Wash.	51 C 1	Sharpsburg, Tex., 371	46 K 10	Shawnee, Wyo.	50 O 7	Sheikh Shal, Africa	110 E 7
Shannonville, Ontario	60 H 3	Sharpsburg, Va., 371	46 K 10	Shawnee, Wyo.	50 O 7	Shejinka Cape, Japan	108 Q 1
Shanoon, Africa	111 H 7	Sharpsburg, Va., 371	46 K 10	Shawnee, Wyo.	50 O 7	Sheka, Africa	110 O 7
Shanpi Islanda, Molucca Islands	116 G 4	Sharpsburg, Va., 371	46 K 10	Shawnee, Wyo.	50 O 7	Sheki (district), Russia	101 M 2
Shan-si (province), China, '96, a11,051,000	107 J 3	Sharpsburg, Va., 371	46 K 10	Shawnee, Wyo.	50 O 7	Shekk, Arabia	102 H 3
Shan-si (province), China (on large scale map)	107½ C 3	Sharpsburg, Va., 371	46 K 10	Shawnee, Wyo.	50 O 7	Shekka, Africa	110 N 8
Shanata, Mount, Siberia	100 Q 4	Sharpsburg, Va., 371	46 K 10	Shawnee, Wyo.	50 O 7	Shekkele, Wady, Africa	110 N 7
Shan States, North, Burma	106 D 3	Sharpsburg, Va., 371	46 K 10	Shawnee, Wyo.	50 O 7	Shekmausu, Turkey in Asia	101 J 2
Shan States, South, Burma	106 D 4	Sharpsburg, Va., 371	46 K 10	Shawnee, Wyo.	50 O 7	Sheksuk, Africa	110 J 2
Shantaur Island, Great, Siberia	100 Q 3	Sharpsburg, Va., 371	46 K 10	Shawnee, Wyo.	50 O 7	Sheksua (river), Russia	97 M 2
Shantow, China (see Swatow)	107 K 6	Sharpsburg, Va., 371	46 K 10	Shawnee, Wyo.	50 O 7	Shekuan, Mongolia	107 H 2
Shan-tzu (province), China, '96, est.34,438,000	107 K 3	Sharpsburg, Va., 371	46 K 10	Shawnee, Wyo.	50 O 7	Shekuk, Abu, Egypt	110 T 4
Shan-tzu (province), China (on large scale map)	107½ F 4	Sharpsburg, Va., 371	46 K 10	Shawnee, Wyo.	50 O 7	Shelag, Loch na (lake), Scotland	78 F 4
Shantung Promontory, China, 107½ J 4	107½ J 4	Sharpsburg, Va., 371	46 K 10	Shawnee, Wyo.	50 O 7	Shelag Hamun (swampy lake), Afghanistan	103 K 6
Shantytown, Wis.	24 H 5	Sharpsburg, Va., 371	46 K 10	Shawnee, Wyo.	50 O 7	Shelag River, Afghanistan	103 J 5
Shanty 29 Sta., Ga.	38 A 8	Sharpsburg, Va., 371	46 K 10	Shawnee, Wyo.	50 O 7	Shelbina, Mo., 1,991	30 H 5
Shan-yang, China	107½ B 6	Sharpsburg, Va., 371	46 K 10	Shawnee, Wyo.	50 O 7	Shelburn, Ind., 378	19 B 6
Shan-yin, China	107½ D 3	Sharpsburg, Va., 371	46 K 10	Shawnee, Wyo.	50 O 7	Shelburne, N. H., town, 336	7 K 5
Shao-chau, China	107½ D 10	Sharpsburg, Va., 371	46 K 10	Shawnee, Wyo.	50 O 7	Shelburne, Nova Scotia, '91, 1,299	62 D 6
Shaogur, Mongolia	107 G 2	Sharpsburg, Va., 371	46 K 10	Shawnee, Wyo.	50 O 7	Shelburne (county), Nova Scotia, '91, 14,954	62 D 6
Shao-hing, China, '98, a500,000	107½ H 8	Sharpsburg, Va., 371	46 K 10	Shawnee, Wyo.	50 O 7	Shelburne, Ontario, '91, 1,202	60 E 3
Shao-king, China, '98, a20,000,107½ D 11	107½ D 11	Sharpsburg, Va., 371	46 K 10	Shawnee, Wyo.	50 O 7	Shelburne, Vt., town, 1,300	7 B 5
Shao-wu, China	107½ F 9	Sharpsburg, Va., 371	46 K 10	Shawnee, Wyo.	50 O 7	Shelburne Bay, Australia	115 G 2
Shap, England	76 G 3	Sharpsburg, Va., 371	46 K 10	Shawnee, Wyo.	50 O 7	Shelburne Falls, Mass., vil., s.c.'95, 2,905	8 C 2
Shapinsay (island), Scotland, '91, 903	78 L 1	Sharpsburg, Va., 371	46 K 10	Shawnee, Wyo.	50 O 7	Shelburne Pond, Vt.	7 B 5
Shapinsay Sound, Scotland	78 L 1	Sharpsburg, Va., 371	46 K 10	Shawnee, Wyo.	50 O 7	Shelby, Ala., 753	42 D 4
Shapokamonakh, Mount, Tibet	107 E 3	Sharpsburg, Va., 371	46 K 10	Shawnee, Wyo.	50 O 7	Shelby (Co.), Ala., 20,886	42 D 4
Shapinka (river), Russia	96 K 2	Sharpsburg, Va., 371	46 K 10	Shawnee, Wyo.	50 O 7	Shelby (Co.), Ill., 31,191	21 H 7
Shaplegh, Me. (town), 968	6 B 8	Sharpsburg, Va., 371	46 K 10	Shawnee, Wyo.	50 O 7	Shelby, Ind.	19 B 2
Shara (river), Russia	97 E 5	Sharpsburg, Va., 371	46 K 10	Shawnee, Wyo.	50 O 7	Shelby (Co.), Ind., 25,454	19 E 6
Sharaleva, Russia	97 H 8	Sharpsburg, Va., 371	46 K 10	Shawnee, Wyo.	50 O 7	Shelby, Ia., s.c.'95, 698	28 C 4
Shara-khada (Mts.), China	107½ D 2	Sharpsburg, Va., 371	46 K 10	Shawnee, Wyo.	50 O 7	Shelby (Co.), Ia., s.c.'95, 17,798	28 C 4
Sharakhada, Mongolia	107½ C 1	Sharpsburg, Va., 371	46 K 10	Shawnee, Wyo.	50 O 7	Shelby, Ky., 16,521	46 F 4
Sharakpur, British India	104 D 4	Sharpsburg, Va., 371	46 K 10	Shawnee, Wyo.	50 O 7	Shelby, Mich., 994	23 J 10
Shara-muren, Mongolia	107 J 2	Sharpsburg, Va., 371	46 K 10	Shawnee, Wyo.	50 O 7	Shelby, Miss., a200	43 C 3
Shara-muren River, Mongolia	107 L 2	Sharpsburg, Va., 371	46 K 10	Shawnee, Wyo.	50 O 7	Shelby (Co.), Mo., 15,642	30 H 5
Sharan, or Kudar River, India	103 N 5	Sharpsburg, Va., 371	46 K 10	Shawnee, Wyo.	50 O 7	Shelby, Mont.	49 E 1
Sharbat Lake (place), Ontario	60 J 3	Sharpsburg, Va., 371	46 K 10	Shawnee, Wyo.	50 O 7	Shelby, Neb., '98, a500	29 G 2
Sharer, Wady, Morocco	111 F 2	Sharpsburg, Va., 371	46 K 10	Shawnee, Wyo.	50 O 7	Shelby, N. Y., a300	13 F 5
Sharigorod, Russia	97 F 7	Sharpsburg, Va., 371	46 K 10	Shawnee, Wyo.	50 O 7	Shelby (c.h.), N. C., 1,394	36 F 4
Sharl (river), Africa	110 K 8	Sharpsburg, Va., 371	46 K 10	Shawnee, Wyo.	50 O 7	Shelby, O., 1,977	17 E 3
Sharl, Kub-I (Mt.), Persia	103 G 7	Sharpsburg, Va., 371	46 K 10	Shawnee, Wyo.	50 O 7	Shelby (Co.), O., 24,707	17 B 4
Shariat-el-Menadireh (river), Turkey in Asia	102 C 7	Sharpsburg, Va., 371	46 K 10	Shawnee, Wyo.	50 O 7	Shelby (Co.), Tenn., 112,740	41 B 4
Shari Bay, Japan	108 M 1	Sharpsburg, Va., 371	46 K 10	Shawnee, Wyo.	50 O 7	Shelby, Tex., a175	46 L 7
Sharigh, British India	104 A 4	Sharpsburg, Va., 371	46 K 10	Shawnee, Wyo.	50 O 7	Shelby (Co.), Tex., 14,365	46 N 6
Sharkah, Oman, a20,000	102 N 4	Sharpsburg, Va., 371	46 K 10	Shawnee, Wyo.	50 O 7	Shelby, Wis.	24 D 7
Shark Bay, Australia (see Sharks Bay)	115 A 5	Sharpsburg, Va., 371	46 K 10	Shawnee, Wyo.	50 O 7	Shelby City, Ky., 325	40 G 5
Sharky, Miss.	43 D 3	Sharpsburg, Va., 371	46 K 10	Shawnee, Wyo.	50 O 7	Shelby Creek, Miss.	43 F 1
Sharky (Co.), Miss., 8,382	43 C 5	Sharpsburg, Va., 371	46 K 10	Shawnee, Wyo.	50 O 7	Shelby Je. Sta., Mont.	49 E 1
Sharkleh (province), Egypt, '82, a64,655	110 T 4	Sharpsburg, Va., 371	46 K 10	Shawnee, Wyo.	50 O 7	Shelby Springs, Ala.	42 D 4
Sharkof, Turkey in Europe	98 J 8	Sharpsburg, Va., 371	46 K 10	Shawnee, Wyo.	50 O 7	Shelbyville (c.h.), Ill., '90, 3,162; '97, a4,500	21 H 7
Sharkiska, Turkey in Asia	101 G 3	Sharpsburg, Va., 371	46 K 10	Shawnee, Wyo.	50 O 7	Shelbyville (c.h.), Ind., 5,451	19 E 5
Sharkiyeh (province), Egypt (see Sharkleh)	110 T 4	Sharpsburg, Va., 371	46 K 10	Shawnee, Wyo.	50 O 7	Shelbyville (c.h.), Ky., 2,679	40 F 4
Sharkol, Serbia (see Pirot)	98 E 5	Sharpsburg, Va., 371	46 K 10	Shawnee, Wyo.	50 O 7	Shelbyville, Mich., a150	23 K 12
Sharkol, Siberia	96 N 3	Sharpsburg, Va., 371	46 K 10	Shawnee, Wyo.	50 O 7	Shelbyville (c.h.), Mo., 486	30 H 5
Shark Point, Australia	115 K 2	Sharpsburg, Va., 371	46 K 10	Shawnee, Wyo.	50 O 7	Shelbyville (c.h.), Tenn., 1,823	41 J 4
Shark River Sta., N. J.	14 H 5	Sharpsburg, Va., 371	46 K 10	Shawnee, Wyo.	50 O 7	Shelbyville, Tex., a250	46 O 6
Shark Bay, Australia	115 A 5	Sharpsburg, Va., 371	46 K 10	Shawnee, Wyo.	50 O 7	Sheldahl, Ia., s.c.'95, 177	28 F 4
Sharlow, N. Dak.	26 F 3	Sharpsburg, Va., 371	46 K 10	Shawnee, Wyo.	50 O 7	Sheldon, Ill., 910	20 K 4
Sharmun, Ark.	44 F 8	Sharpsburg, Va., 371	46 K 10	Shawnee, Wyo.	50 O 7	Sheldon, Ind., a150	19 F 3
Sharnbrook, England	77 E 2	Sharpsburg, Va., 371	46 K 10	Shawnee, Wyo.	50 O 7	Sheldon, Ia., s.c.'95, 2,416	28 B 1
Shar-nor (lake), Chinese Empire	107 E 2	Sharpsburg, Va., 371	46 K 10	Shawnee, Wyo.	50 O 7	Sheldon, Minn., a175	25 F 6
Sharmub, Egypt	110 R 3	Sharpsburg, Va., 371	46 K 10	Shawnee, Wyo.	50 O 7	Sheldon, Mo., 396	31 D 9
Sharon, Conn., town, 2,149	10 B 2	Sharpsburg, Va., 371	46 K 10	Shawnee, Wyo.	50 O 7	Sheldon, Mont.	49 B 1
Sharon, Fla., a150	39 N 3	Sharpsburg, Va., 371	46 K 10	Shawnee, Wyo.	50 O 7	Sheldon, N. Y., a350	13 F 6
Sharon, Ga., 172	38 F 5	Sharpsburg, Va., 371					

Sheldon

INDEX TO MODERN MAPS.

Shilohville

Sheldon, S. C.	37 G 6	Shen-si (province), China, '96, est.8,473,000	107 H 4	Sheridan Jc., Oreg.	52 B 1	Sheye, Africa	112 R 11
Sheldon, Tex., a100	46 M 8	Shen-si (province), China (on large scale map)	107 1/2 B 5	Sheridan Lake (c.h.), Col., a100	53 O 6	Sheyenne, N. Dak., a100	26 E 2
Sheldon, Vt., town, 1,365	7 C 3	Shen-thang, China	107 N 7	Sheridanville, Md., a2,000	33 K 5	Shewenne R., N. Dak.	26 F 2
Sheldon Jc., Vt., a100	26 G 3	Shenton, Mount, Australia	115 C 5	Sheriffmuller (plateau), Scotland, 78 J 7	16 B 6	Shihadeh-gomba, Tibet	107 E 4
Sheldons Grove, Ill.	20 E 5	Shee, British India	104 C 6	Sherif Yakub, Africa	110 P 7	Shinko, Hongkong	107 E 7
Sheldon Springs, Vt.	7 B 3	Sheo Hissar, Afghanistan	103 M 4	Shering, England	11 R 8	Shinai Islands, Scotland, '91, 8 78 D 4	107 E 7
Sheldonville, Mass., village, a.c. '95, 320	9 C 4	Shepard, O., a275	17 E 4	Sherington, England	77 E 2	Shishakotan Island, Japan	108 P 2
Sheldrake, N. Y., a175	13 J 6	Shepards Pond, Mass.	9 C 4	Sherkit, Jebel (Mt.), Turkey in Asia	101 G 5	Shiawassee (Co.), Mich., 30,952, 23 N 12	108 P 2
Sheldrake Sta., N. Y.	13 J 6	Shepardville, Mich., n225	23 M 12	Sherlock, Wash., a100	79 G 9	Shiawasee R., Mich.	23 N 11
Shelford, England	77 H 2	Shepardville, Mass.	9 C 4	Sherman, Mo., town, '90, 7,335; '97, a15,000	51 C 2	Shibama, Arabia	102 L 8
Shelford (river), Africa (see Chellif)	111 G 1	Shepardville Reservoir, Mass.	9 C 4	Sherman, Mich., a450	38 G 10	Shibana, Areg (desert), Africa	111 F 5
Shelkof Strait, Alaska	58 M 8	Shepaug, Conn.	10 B 4	Sherman, Ala., n275	42 A 5	Shiban, Egypt	110 F 6
Shell, Ala.	42 D 7	Shepaug R., Conn.	10 B 3	Sherman, Conn., town, 688	10 B 3	Shibarta, China	1073 E 2
Shell, Wyo.	50 M 5	Shepetovka, Russia	97 F 6	Sherman, Idaho	50 C 2	Shibboleth, Kan.	32 R 2
Shella, Serra (Mts.), Africa	112 K 15	Shephall, England	77 G 3	Sherman, Ill., a125	20 F 6	Shihemba, Africa	112 K 14
Shella, British India	104 N 7	Shepherd, D. C.	33 J 4	Sherman, Kan.	32 G 4	Shihergan, Afghanistan	103 L 2
Shelland, England	77 L 2	Shepherd, Ga.	38 F 8	Sherman, Kan., a250	23 L 10	Shihetau, Japan	108 M 2
Shellbank, La.	45 B 7	Shepherd, Mich., 469	23 M 11	Sherman (Co.), Neb., 6,399	29 E 2	Shihou, Mongolia	107 J 1
Shellbluff, Ga.	38 H 5	Shepherd, Tex., a250	46 N 7	Sherman (Co.), Kan., a.c.'95, 250	32 A 2	Shihou, Wady, Morocco	111 D 3
Shellbourne, Nev.	54 H 3	Shepherd Ray, Canada	59 M 3	Sherman, Ky., a175	40 G 3	Shihou-el-Kum, Egypt, '82, 16-250	110 S 4
Shell City, Miss.	25 C 3	Shepherd's Mountain, Greece	99 M 2	Sherman, Ky., a175	40 G 3	Shirkhit, Egypt	110 R 3
Shell Cr., N. Dak.	26 B 2	Shepherdstown, W. Va., 1,515, 35 L 2	35 L 2	Sherman, Mo., town, '90, 7,335; '97, a15,000	51 C 2	Shirkwan, Wady, Arabia	102 J 8
Shellcreek, Neb.	29 G 2	Shepherdsville (c.h.), Ky., 251, 40 E 5	40 E 5	Sherman, Va.	35 C 3	Shi-cheng, China	1073 C 12
Shellcreek, Tenn.	41 R 2	Shepherd's Well, England	77 N 6	Sherman, W. Va.	35 C 3	Shichi To (Islands), Japan	108 P 4
Shell Creek Range, Nev.	54 H 3	Sheppard, Md.	33 F 4	Sherman, Wyo.	50 O 8	Shi-chu, China	1073 B 7
Sheldrake, Mich.	22 L 4	Sheppard, W. Va.	33 F 5	Sherman Heights (suburb of Chattanooga), Tenn.	41 L 4	Shickley, Neb., 307	29 G 3
Sheldrake R., Mich.	22 L 4	Shepperton, England	43 D 4	Sherman, N. Mex.	55 H 6	Shickshiny, Pa., 1,448	15 K 4
Sheller, Ill.	21 G 9	Sheppey, Isle of, England	77 L 5	Sherman, N. Y., 785	13 C 7	Shickshiny Mt., Pa.	15 K 4
Shelley, England	77 J 4	Shepton, Pa., n400	15 K 5	Sherman (Co.), Oreg., 1,792	17 G 2	Shiddad, Beni (tribe), Arabia	102 K 8
Shelley, Idaho, a125	50 H 6	Shepthorpe, England	77 H 2	Sherman, Pa., a225	15 M 3	Shidder, Ind., a200	19 F 4
Shell L., La.	45 G 8	Sheptakl, Russia	97 J 5	Sherman, S. Dak.	27 H 3	Shidichin, Russia	97 E 6
Shellif (river), Africa (see Chellif)	111 G 1	Shepton Mallet, England, '91, 5,501	75 H 11	Sherman (Co.), Tex., '90, 7,335; '97, a15,000	46 L 4	Shidort, Mongolia	107 J 1
Shellingford, England	77 B 4	Shera, Jebel (Mt.), Turkey in Asia	102 F 2	Sherman (c.h.), Tex., '90, 7,335; '97, a15,000	7 C 11	Shidun, Chinese Empire	107 F 2
Shell Keys, La.	45 F 8	Sheraban, Turkey in Asia	101 L 5	Sherman, Va.	51 G 2	Shidzoka (division), Japan, '96, est.1,173,000	108 F 1
Shellknob, Mo.	31 E 11	Sherado, Va.	34 F 5	Sherman, W. Va.	50 O 8	Shidzuoka, Japan, '94, est.34,824	108 H 6
Shell L., Minn.	25 B 3	Sheran, Afghanistan	103 N 4	Sherman, Wyo.	50 O 8	Shiel, Australia	115 F 6
Shell Lake (place), Minn.	25 B 3	Sherarat (tribe), Arabia	102 G 3	Sherman City, Mich., a250	23 L 10	Shiel, Loch (lake), Scotland	78 E 6
Shell Lake (c.h.), Wis., a1,800	24 C 3	Sherarad Bridge, Oreg.	52 I 1	Sherman Heights (suburb of Chattanooga), Tenn.	41 L 4	Shields, Scotland	78 E 4
Shellmna, Ga., 462	38 B 8	Sherard, Miss.	43 C 2	Sherman Mills, Me., a600	6 G 4	Shields, North, England, parish, '91, 6,046	76 K 2
Shellmouad, Miss., a125	43 D 3	Sherard Osborn, Cape, Franz Josef Land	3 B 1	Sherman Park, N. Y.,	11 N 13	Shields, O., a150	15 H 6
Shellmouad, Tenn.	41 K 4	Sherard Osborn Fjord, Greenland	3 B 6	Sherman, Pa., a700	15 H 6	Shields, Mout.	49 F 4
Shellmouth, Manitoba	63 L 4	Sherbedat, Ras (cape), Oman	102 O 7	Shermanville, Ill., a150	20 K 1	Shiffa (district), Africa	102 J 4
Shelness Point, England	77 L 5	Sherborn, Mass., town, a.c.'95, 1,446	9 C 4	Shermsville, O., 893	17 H 4	Shiffnal, England, parish, '91, 6,516	76 H 7
Shellrock, Ia., a.c.'95, 828	28 H 2	Sherborn, Mass., vil., a300	9 C 4	Sherpur (Berar), British India, 104 M 7	104 N 7	Shifford, England	77 B 4
Shellsburg, Ia., a.c.'95, 528	28 K 3	Sherborne (Dorset), England, '91, 3,741	75 H 12	Sherpur (North-West Provinces), British India, '91, 12,156	104 J 7	Shifushi, Japan	108 E 8
Shellsburg, Tenn.	41 K 3	Sherborne (Haute), England	77 C 5	Sherrett, Ill.	20 E 3	Shiga (division), Japan, '96, est. 702,000	108 F 1
Shelltown, Md.	33 N 7	Sherborne (Islands), Africa (see Sherbro)	111 C 9	Sherrett, Pa.	35 E 1	Shigankai, Siberia	100 P 2
Shellyville, Cal.	56 C 4	Sherbourne, England	77 A 2	Sherrett, Pa.	16 C 5	Shigatse, Tibet, a9,000	207 D 5
Shelly, England	77 L 2	Sherbovskaia, Siberia	100 O 2	Sherriell, Ark., a250	44 J 6	Shighnan (district), Turkatan	103 O 2
Shelly, Manitoba	63 N 4	Sherbro Island, Africa	111 C 9	Sherriell, Ia.	28 M 2	Shigr, Jebel (Mt.), Egypt	110 P 5
Shelly, Minn.	25 A 2	Sherbrooke (c.h.), N. Dak., a100	26 G 2	Sherriell, Mo.	31 J 9	Shi-hing, China	1073 D 10
Shelly, Okla.	48 E 4	Sherbrooke, Nova Scotia	62 G 4	Sherriell, N. Y.	12 L 5	Shi-bo (river), China	1073 G 2
Sheloceta, Pa., a100	16 D 5	Sherbrooke, Lake, Nova Scotia	62 E 5	Sherriels Ford, N. C.	36 G 3	Shikanau, Japan	108 F 6
Shelon (river), Russia	97 H 2	Sherbrooke, Quebec, '91, 10,110	61 L 8	Sherriingham, England	76 P 7	Shikarpur (Mysore), British India	105 E 12
Shelter Cove, Cal.	56 A 2	Sherbrooke (county), Quebec, '91, 16,104	61 K 8	Sherriingham, Quebec	61 G 8	Shikarpur (North-West Provinces), British India, '91, 11,596	104 G 5
Shelter L., N. Y.	11 S 15	Sherburne, Ky., 194	40 J 4	Sherriitts, O., a175	18 E 7	Shikarpur (Sindh), British India, '91, 42,004	104 B 6
Shelter Island, N. Y., a600	11 S 9	Sherburne, Minn., a.c.'95, 704	25 C 6	Sherrora, Jebel (Mt.), Turkey in Asia	102 G 3	Shikart, Japan	108 L 2
Shelter Island Heights, N. Y.	11 S 9	Sherburne (Co.), Minn., a.c.'95, 7,137	25 D 4	Sherry, Wis., a360	24 G 5	Shikho, Chinese Empire	107 C 2
Shelton, Conn., borough, 1,952	10 C 4	Sherburne, N. Y., 960	12 L 6	Sherry L., N. Dak.	26 D 2	Shikwa, China, '98, a50,000	1073 D 6
Shelton, England	77 E 1	Sherburne, Vt., town, 451	7 D 8	Sherstenka, Russia	97 J 7	Shikwan, Japan	108 L 2
Shelton, Ky.	40 A 5	Sherburne Four Corners, N. Y.	12 L 6	Sherston, Africa	110 O 7	Shikwan, Chinese Empire	107 C 2
Shelton, Neb., 706	29 F 3	Sherburnville, Ill.	20 K 3	Sherston, Russia	97 H 5	Shikwa-tien, China, '98, a50,000	1073 D 6
Shelton, N. C.	36 H 1	Shercock, Ireland	79 H 4	Sherua, Africa	110 L 6	Shikwan, Japan	108 K 2
Shelton, S. C., a100	37 F 3	Sherdahl, Kan.	32 E 2	Sherua (see Bosch)	84 G 5	Shikwan Island, Japan, '94, est. 2,913,279	108 F 7
Shelton (c.h.), Wash., 648	51 B 2	Sherdahl, Kan.	97 K 8	Sherwood, Cal.	56 B 3	Shikotan Channel, Japan	108 N 2
Shelton L., N. Y.	11 S 9	Sherdahl, Kan.	97 K 8	Sherwood, Kan.	32 D 2	Shikotan Island, Japan	108 N 2
Sheltonville, Ga., a150	38 C 3	Sherdahl, Kan.	97 K 8	Sherwood, Mich., 447	33 L 4	Shikotan Shima (island), Japan	108 N 2
Shelving Rock, N. Y.	12 P 4	Sherdahl, Kan.	97 K 8	Sherwood, N. C.	13 J 6	Shikwan, Africa	113 M 2
Shenna, Kulat, Turkey in Asia	102 C 6	Sherdahl, Kan.	97 K 8	Sherwood, O., a750	17 A 2	Shikwan Kwailin, Africa	113 L 2
Shemakna, Russia (see Shemakna)	96 J 7	Sherdahl, Kan.	97 K 8	Sherwood, Oreg., a290	52 C 1	Shikwan (river), Rumania	98 F 4
Shenakkin, Russia, '92, est.22,139	96 J 7	Sherdahl, Kan.	97 K 8	Sherwood, Tenn., a300	41 K 4	Shillange (tribe), Kongo Free State (see Baluba)	112 M 12
Shenamek, Turkey in Asia	101 K 1	Sherdahl, Kan.	97 K 8	Sherwood (c.h.), Tex., 264	47 G 6	Shi-lan, China	1073 C 4
Shem Cr., S. C.	37 D 5	Sherdahl, Kan.	97 K 8	Sherwood, Va.	34 E 5	Shillel, Russia	97 C 4
Shemkan, Persia	103 H 2	Sherdahl, Kan.	97 K 8	Sherwood, Wis., a250	24 K 6	Shilka (river), Siberia	107 K 1
Shemogue, Great, New Brunswick	62 F 5	Sherdahl, Kan.	97 K 8	Sherwood Forest, England	76 L 6	Shillapoo L., Oreg.	51 C 4
Shems, Persia	103 F 5	Sherdahl, Kan.	97 K 8	Sherwood Pt., Conn.	10 B 5	Shillay (island), Scotland	78 B 4
Shen, China	1073 C 5	Sherdahl, Kan.	97 K 8	Sherwood St., Md.	33 F 4	Shillagh, Ireland	79 H 6
Shen, China	1073 E 4	Sherdahl, Kan.	97 K 8	Shesh, Areg-el (desert), Africa	111 D 5	Shillinglaw, Mount, Australia	115 E 3
Shenafik, Turkey in Asia	101 L 7	Sherdahl, Kan.	97 K 8	Sheshuqin, Pa., a350	15 K 3	Shillingstone, England	75 H 12
Shenandoah, Ia., a.c.'95, 3,134	28 C 6	Sherdahl, Kan.	97 K 8	Sheshua, Morocco	111 D 3	Shillington, Pa., 600	15 L 6
Shenandoah, N. Y.	11 N 11	Sherdahl, Kan.	97 K 8	Sheshuan, Morocco	111 E 2	Shillong (and cantonment), British India, '91, 6,720	104 O 7
Shenandoah, Pa., 15,944	15 K 5	Sherdahl, Kan.	97 K 8	Sheshuan, Morocco	111 E 2	Shilluk (tribe), Africa (see Shilluk)	110 P 8
Shenandoah, Va., 751	34 F 4	Sherdahl, Kan.	97 K 8	Sheshuan, Morocco	111 E 2	Shiloh, Africa	112 O 15
Shenandoah (Co.), Va., 19,671	34 F 3	Sherdahl, Kan.	97 K 8	Sheshuan, Morocco	111 E 2	Shiloh, Ala., a125	42 R 6
Shenandoah Alum Springs, Va.	34 F 3	Sherdahl, Kan.	97 K 8	Sheshuan, Morocco	111 E 2	Shiloh, Ark., a150	44 H 3
Shenandoah Jc., W. Va., a175	35 L 2	Sherdahl, Kan.	97 K 8	Sheshuan, Morocco	111 E 2	Shiloh, Fla.	39 F 5
Shenandoah or Great North Mt., W. Va.	35 H 3	Sherdahl, Kan.	97 K 8	Sheshuan, Morocco	111 E 2	Shiloh, Ga., a150	38 E 6
Shenandoah or Great North Mts., Va.	34 E 3	Sherdahl, Kan.	97 K 8	Sheshuan, Morocco	111 E 2	Shiloh, Ill.	21 F 8
Shenandoah R., Va.	34 H 2	Sherdahl, Kan.	97 K 8	Sheshuan, Morocco	111 E 2	Shiloh, Ky.	40 D 3
Shenandoah R., N. Fk. of, Va.	34 F 3	Sherdahl, Kan.	97 K 8	Sheshuan, Morocco	111 E 2	Shiloh, La., a250	45 D 1
Shenango, Pa.	16 B 4	Sherdahl, Kan.	97 K 8	Sheshuan, Morocco	111 E 2	Shiloh, Mo.	31 L 11
Shenango R., Pa.	16 B 4	Sherdahl, Kan.	97 K 8	Sheshuan, Morocco	111 E 2	Shiloh, N. J., a300	14 C 8
Shen-chi, China	1073 C 6	Sherdahl, Kan.	97 K 8	Sheshuan, Morocco	111 E 2	Shiloh, N. C., a150	36 R 2
Shendi, Africa, a5,000	110 P 6	Sherdahl, Kan.	97 K 8	Sheshuan, Morocco	111 E 2	Shiloh, O., 644	17 E 3
Shendurjana, British India, '91, 10,043	104 G 9	Sherdahl, Kan.	97 K 8	Sheshuan, Morocco	111 E 2	Shiloh, Pa., a275	16 F 4
Shendy, Africa (see Shendi)	110 P 6	Sherdahl, Kan.	97 K 8	Sheshuan, Morocco	111 E 2	Shiloh, S. C., a150	37 H 4
Shenfield, England	77 J 4	Sherdahl, Kan.	97 K 8	Sheshuan, Morocco	111 E 2	Shiloh, S. Dak.	27 D 2
Sheng, China	1073 H 8	Sherdahl, Kan.	97 K 8	Sheshuan, Morocco	111 E 2	Shiloh, Tenn.	41 F 2
Sheng-fang, China	107 M 7	Sherdahl, Kan.	97 K 8	Sheshuan, Morocco	111 E 2	Shiloh, Va.	34 J 4
Sheng-king (province), Manchuria, '96, est. 4,725,000	107 L 2	Sherdahl, Kan.	97 K 8	Sheshuan, Morocco	111 E 2	Shiloh, W. Va., a150	35 D 2
Shengy, England	77 G 2	Sherdahl, Kan.	97 K 8	Sheshuan, Morocco	111 E 2	Shiloh, W. Va., a150	35 D 2
Shenington, England	77 B 2	Sherdahl, Kan.	97 K 8	Sheshuan, Morocco	111 E 2	Shiloh, W. Va., a150	35 D 2
Shenipsit L., Conn.	10 F 2	Sherdahl, Kan.	97 K 8	Sheshuan, Morocco	111 E 2	Shiloh, W. Va., a150	35 D 2
Shen-kiu, China	1073 E 6	Sherdahl, Kan.	97 K 8	Sheshuan, Morocco	111 E 2	Shiloh, W. Va., a150	35 D 2
Shenkotta, British India	105 F 15	Sherdahl, Kan.	97 K 8	Sheshuan, Morocco	111 E 2	Shiloh, W. Va., a150	35 D 2
Shenkursk, Russia, est.1,301	96 H 1	Sherdahl, Kan.	97 K 8	Sheshuan, Morocco	111 E 2	Shiloh, W. Va., a150	35 D 2
Shenley (Buck							

Shurkieh, Bahret esh- (lake), Turkey in Asia	101 G 6	Siblat, Mount, Sumatra	116 R 5	Sidney, Mont.	49 E 2	Sierra del Nayarit (partido), Mexico	65 R 1
Shurun-shara, Tibet	107 D 4	Sibley, Hadlugham, England	77 H 3	Sidney, Mont.	49 M 2	Sierra de los Caballos, N. Mex.	55 H 6
Shusha, Russia, '00, est. 32,400	96 J 3	Sibley, Ga., a100	38 D 8	Sibley (c.h.), Neb., n1,200	29 B 2	Sierra de los Filabros (Mt.), Spain	83 K 7
Shushal, British India	104 G 3	Sibley, Ill., 401	20 J 4	Sidney, N. Y., 1,358	12 M 7	Sierra de los Santos (Mts.), Spain	83 G 6
Shushan, N. Y., a650	12 Q 5	Sibley (c.h.), Ia., a.c.'95, 1,282	28 B 1	Sidney, N. C., a125	36 Q 4	Sierra del Tigre (Mt.), Cuba	68 J 4
Shuster, Persia, a15,000	103 C 4	Sibley, Ia.	45 C 1	Sidney, N. Dak.	23 E 1	Sierra del Tola (Mt.), Cuba	68 L 4
Shushwap, British Columbia	63 F 4	Sibley, Minn.	25 C 3	Sidney, N. Dak.	26 G 3	Sierra de Lucena (Mt.), Spain	83 J 7
Shushwap Lake, British Columbia	63 G 4	Sibley (Co.), Minn., a.c.'95, 16,436	25 C 5	Sidney (c.h.), O., '90, 4,850;	17 B 4	Sierra de Luquillo (Mts.), Porto Rico	68½ G 2
Shutesbury, Mass., town, a.c. '95, 444; vil., a100	8 E 3	Sibley, Miss.	43 B 8	'97, 45,500	15 B 4	Sierra de Mariveles (Mts.), Cuba	68 L 4
Shute's Folly I., S. C.	37 O 6	Sibley, Mo., a125	30 D 6	Sidney, W. Va.	35 B 4	Sierra de Monte Cristi (Mts.), Santo Domingo	68 D 5
Shutford, England	77 B 2	Sibley, N. Dak.	26 F 1	Sidney Center, N. Y., a600	12 M 7	Sierra de Peñuela (Mt.), Spain	83 F 4
Shuttas, Africa	110 N 9	Sibley, Okla.	48 H 1	Sidon, Mass., 119	43 D 4	Sierra de Peña Negra (Mts.), Spain	83 F 2
Shutor, Kub-I (Mt.), Persia	103 F 3	Sibley, Tenn.	41 E 4	Sidon, Turkey in Asia, a15,000	102 C 5	Sierra de Perla (Mt.), Colombia	70 C 2
Shuwab, Wash.	51 A 2	Sibleys, Mich.	23 Q 8	Sidorovskain, Siberia	100 L 2	Sierra de Perija (Mt.), Colombia	70 C 2
Shuwelfat, Turkey in Asia	102 C 4	Siboga, Sumatra	116 A 4	Sidra, Gulf of, Africa	110 L 3	Sierra de Ronadolo (Mt.), Spain	88 E 1
Shuwelkeb, Palestine	102 B 7	Siboma, Africa	113 M 2	Sidru, Africa	113 L 3	Sierra de San Just (Mt.), Spain	83 M 4
Shuya, Russia, '89, est. 18,920	96 H 4	Siboney, Cuba	68 L 1	Sieben Berge (Mt.), Austria	90 F 4	Sierra de San Luis (Mts.), Argentina	72 D 10
Shuyak I., Alaska	58 O 7	Sibunga, Philippine Islands, '87, 22,947	118 E 7	Siebenbürgen (region), Hungary (see Transylvania)	89 Q 5	Sierra de Santa Cruz (Mt.), Guatemala	60 F 4
Shu-yung, China	107½ G 5	Sibratsgräll, Austria-Hungary	91 M 2	Siebnegobirge (Mts.), Germany (see Seven Mountains)	86 L 5	Sierra de Suma Paz (Mts.), Colombia	70 C 3
Shvaneta, Russia	97 F 7	Sibret, Belgium, '90, 1,162	84 G 9	Siebhenthal (valley), Switzerland (see Simme Thal)	91 E 5	Sierra de Tacajo (Mt.), Cuba	68 K 4
Shwebandaw, Burma	106 B 4	Sibsagar, British India, '91, 5,249	106 B 1	Siebler (river), Germany	85 J 11	Sierra de Tiahilla (Mt.), Spain	83 K 0
Shwebo, Burma	106 B 3	Sibuguey Bay, Philippine Islands	118 D 9	Siebne, Switzerland	91 J 3	Sierra de Tolox (Mt.), Spain	83 G 8
Shwebo (district), Burma	106 B 3	Sibu Islands, Straits Settlements	105 O 15	Siedelhorn (Mt.), Switzerland	91 G 5	Sierra de Urturan (Mt.), Venezuela	70 D 3
Shwedung, Burma, '91, 12,424	106 B 5	Sibok Bay, Philippine Islands	118 D 9	Siedenburg, Germany, '95, 515	85 G 9	Sierra Diablo, Tex.	47 B 6
Shwedwia, Burma	106 C 2	Sibu, River, British Honduras	66 G 2	Siedle, Russia, est. 14,499	97 D 5	Sierra de Bêtes (Mt.), Haiti	68 C 6
Shwegu, Burma	106 C 5	Sibutu Island, Philippine Islands	118 B 10	Siedle (government), Russia, '97, 774,139	97 D 6	Sierra Dumanang (Mt.), Cuba	68 H 3
Shwegyin (division), Burma	106 C 6	Sibuyan Island, Philippine Islands	118 B 10	Siedle, Russia (on travel map)	74 Q 2	Sierra Gallinas, N. Mex.	55 K 4
Shwell (river), Burma	106 C 3	Sibylee, Wyo.	50 O 8	Sief (river), Russia	97 K 5	Sierra Grande (Mt.), N. Mex.	55 L 2
Shwemyo, Burma	106 C 4	Sicamous, British Columbia	63 G 4	Sieg (river), Germany	86 L 6	Sierra Leone (British colony), Africa, a180,000	111 C 8
Shy Benver, Pa., a250	16 P 6	Sicasona, Bolivia	70 D 7	Siegburg, Germany, '95, 10,840	86 L 5	Sierra Leone (river), Africa	111 C 8
Shyok (river), British India	104 F 3	Sichelburg, Hungary	90 M 12	Siegburg, Germany (on travel map)	74 H 3	Sierra Madre, Cal., a400	57 D 9
Si, China	107½ C 4	Sichem, Belgium, '90, 2,807	84 F 6	Siegen, Germany, '95, 19,314	86 L 7	Sierra Madre (Mts.), Cal.	57 H 8
Si, China	107½ E 6	Sichem, Palestine (see Shechem)	102 C 8	Siegen, Germany (on travel map)	74 J 3	Sierra Madre (Mts.), Mexico	65 C 5
Sia, Africa	111 F 8	Sichuan, China	107½ C 6	Siegenburg, Germany	86 P 1	Sierra Madre (Mts.), Philippine Islands	118 D 3
Siab, Algeria	111 H 3	Sicli, Cape, France	81 G 12	Siegiessule, Berlin, Germany	87 H 31	Sierra Madre, Wyo.	50 M 8
Siady, Russia	97 C 3	Siclie (island), Italy (see Sicily)	94 J 15	Siegharts, Gross, Austria	90 L 6	Sierra Madrona (Mt.), Spain	83 H 6
Siagne (river), France	81 J 11	Sicilia (compartimento), Italy (see Sicily)	94 H 15	Siele (river), Italy	94 L 9	Sierra Maestra (Mts.), Cuba	68 J 4
Siah, Kub-I, Persia	103 E 6	Sicilien (island), Italy (see Sicily)	92 G 10	Siem Bok, French Indo-China	106 G 8	Sierra Maglona (Mt.), Spain	83 J 7
Siah Kub (Mt.), Persia	103 E 3	Sicly (compartimento), Italy, '81, 2,927,901; '95, est. 3,484,125	94 J 15	Siempang, French Indo-China	106 H 7	Sierra Martés (Mt.), Spain	83 L 5
Siah Kub (Mt.), Persia	103 E 4	Sicly (island), Italy, '95, est. 3,484,125	92 G 10	Siena (provincie), Italy, '81, 205,926; '95, est. 207,740	93 K 8	Sierra Nevada (Mts.), Spain	57 G 5
Siak, Sumatra	116 B 4	Sicly (large scale map of)	94	Siena (river), France	80 D 4	Sierra Nevada (Mts.), Venezuela	70 C 2
Siak River, Sumatra	116 B 4	Sicly Island, La.	45 F 3	Siccano, Russia, est. 3,196	97 G 4	Sierra Nevada de Cocul (Mts.), Colombia	70 C 2
Sialista, Turkey in Europe, a10,000	98 D 8	Sickels, Mich., a100	23 N 11	Sica-yu, China	107½ G 10	Sierra Nevada de Santa Marta (Mts.), Colombia	70 C 1
Sialkot (and cantonment), British India, '91, 55,087	104 E 3	Sicklerville, N. J., n200	14 E 7	Sieradz, Russia, est. 7,267	97 B 6	Sierra Ocurena, N. Mex.	55 J 5
Siam (kingdom), Asia, '98, a8,000,000	100 N 7	Siclonjan, Africa	113 M 2	Sieradz, Russia (on travel map)	74 O 3	Sierra Pacaralma (Mts.), Venezuela	70 E 3
Siam (large scale map of)	106 E 6	Sicsionas, Rio (river), Nicaragua	66 L 7	Sierakowitz, Germany	87 D 26	Sierra Parima (Mts.), Venezuela	70 D 3
Siam, Ia., n100	28 D 6	Sicuani, Peru	70 C 6	Sierck, Germany	86 O 3	Sierra Prieta, Tex.	47 B 6
Siam, O., a125	17 E 2	Steuco, Africa	112 P 16	Sierke, Germany	86 O 3	Sierra R., Cal.	57 E 7
Siam, Gulf of, Siam	106 E 9	Steucliana, Italy, '81, 6,227	94 K 14	Siera, Spain, '87, 22,218	83 G 1	Sierra Rosa (Mts.), Philippine Islands	118 G 7
Siamese Ponds, N. Y.	12 O 4	Sid, Hungary	89 L 6	Sierpe, Russia, est. 6,266	97 B 5	Sierra Salvada (Mt.), Spain	83 J 1
Siamese Shan States, Siam	106 E 5	Sidakan, Turkey in Asia	101 L 4	Sierpe, Lake, Costa Rica	66 M 11	Sierra de Acosta (Mts.), Cuba	68 A 2
Siamo (island), Dutch East India (see Siao Island)	116 G 4	Sidardugu, Africa	111 E 8	Sierra, Punta (point), Argentina	72 E 12	Sierras del Crystal (Mts.), Cuba	68 K 4
Siamrop, Siam	106 G 8	Sidaryu, Java	116 D 6	Sierra, Punta (point), Argentina	72 E 12	Sierras de Nipe (Mts.), Cuba	68 K 4
Siamrdom, Cape, Japan	108 Q 1	Siddington, England	76 Q 4	Sierra (Co.), Cal., 5,951	58 E 3	Sierras Macoris (Mts.), Santo Domingo	68 E 6
Sian-fu, China (see Singan-fu)	107 H 4	Siddons, Mich.	23 J 9	Sierra (Co.), Cal., 5,951	58 E 3	Sierra Nevada de Santa Marta (Mts.), Colombia	70 C 1
Siang, China	107½ B 11	Siddons, Va.	34 F 7	Sierra (Co.), N. Mex., 3,630	55 H 5	Sierra Parima (Mts.), Venezuela	70 E 3
Siang-cheng, China	107½ E 6	Siddonsburg, Pa., a225	15 J 6	Sierra Blanca, N. Mex.	85 K 5	Sierra Parima (Mts.), Venezuela	70 E 3
Siang-biang, China	107½ C 9	Siddonsville, Ala.	42 B 6	Sierra Blanca, N. Mex.	85 K 5	Sierra Parima (Mts.), Venezuela	70 E 3
Siang Island, Molucca Is.	116 G 4	Side, Rufas of, Turkey in Asia (see Eski Adalia)	101 D 4	Sierra Blanca, N. Mex.	85 K 5	Sierra Parima (Mts.), Venezuela	70 E 3
Siang-kiang (river), China	107½ D 9	Sidelnor (Mt.), Switzerland (see Siedelhorn)	91 G 5	Sierra Blanca, N. Mex.	85 K 5	Sierra Parima (Mts.), Venezuela	70 E 3
Siang-ling, China	107½ C 4	Sideling Hill, Pa.	16 F 7	Sierra Blanca, N. Mex.	85 K 5	Sierra Parima (Mts.), Venezuela	70 E 3
Siang-shan, China	107½ J 8	Sidell, Ill., a775	20 K 6	Sierra Blanca, N. Mex.	85 K 5	Sierra Parima (Mts.), Venezuela	70 E 3
Siang-tan, China, '98, n1,000,000	107½ D 9	Sidell, Ky.	40 J 6	Sierra Blanca, N. Mex.	85 K 5	Sierra Parima (Mts.), Venezuela	70 E 3
Siang-yang, China, '98, a50,000	107½ C 7	Sidempuan, Sumatra	116 A 4	Sierra Blanca, N. Mex.	85 K 5	Sierra Parima (Mts.), Venezuela	70 E 3
Siang-yiu, China	107½ D 8	Sideri Mountain, Greece	99 C 2	Sierra Blanca, N. Mex.	85 K 5	Sierra Parima (Mts.), Venezuela	70 E 3
Siang-yuan, China	107½ D 4	Sideroa, Cape, Crete	99 G 8	Sierra Blanca, N. Mex.	85 K 5	Sierra Parima (Mts.), Venezuela	70 E 3
Siano, Italy	94 U 9	Sideward, Canada	63 J 4	Sierra Blanca, N. Mex.	85 K 5	Sierra Parima (Mts.), Venezuela	70 E 3
Siantl (kingdom), Africa (see Ashanti)	111 F 9	Sidhpur, British India, '91, 16,224	104 D 8	Sierra Blanca, N. Mex.	85 K 5	Sierra Parima (Mts.), Venezuela	70 E 3
Siao, China	107½ F 5	Sidi Bel Abbes, Algeria, '91, 18,558	111 G 2	Sierra Blanca, N. Mex.	85 K 5	Sierra Parima (Mts.), Venezuela	70 E 3
Siao-chau, Mongolia	107½ B 11	Sidi Brahim, Algeria	111 F 3	Sierra Blanca, N. Mex.	85 K 5	Sierra Parima (Mts.), Venezuela	70 E 3
Siao Island (volcano), Dutch East India	116 G 4	Sidi-Bu-Agoll, Africa	110 K 3	Sierra Blanca, N. Mex.	85 K 5	Sierra Parima (Mts.), Venezuela	70 E 3
Siao-liang-nhan (Mt.), China	107 G 5	Sidi-el-Arbi, Algeria	111 G 3	Sierra Blanca, N. Mex.	85 K 5	Sierra Parima (Mts.), Venezuela	70 E 3
Siao Paas, Dutch East India	116 G 4	Sidi-el-Ianli, Sebha (salt lake), Tunisia	111 J 2	Sierra Blanca, N. Mex.	85 K 5	Sierra Parima (Mts.), Venezuela	70 E 3
Siao-shan, China	107½ H 7	Sidi Esch Shekh, Ulad (tribe), Africa	111 D 5	Sierra Blanca, N. Mex.	85 K 5	Sierra Parima (Mts.), Venezuela	70 E 3
Siao-sur, Manchuria	107½ K 1	Sidi Ghasi, Africa	110 J 2	Sierra Blanca, N. Mex.	85 K 5	Sierra Parima (Mts.), Venezuela	70 E 3
Siao Wu-tai, Mount, China	107½ E 2	Sidi Ghazi, Turkey in Asia	101 D 3	Sierra Blanca, N. Mex.	85 K 5	Sierra Parima (Mts.), Venezuela	70 E 3
Sialago Island, Philippine Islands	118 F 8	Sidi Khelli, Algeria	111 H 2	Sierra Blanca, N. Mex.	85 K 5	Sierra Parima (Mts.), Venezuela	70 E 3
Sias (river), Russia	97 J 2	Sidi Mansur, Africa	111 F 3	Sierra Blanca, N. Mex.	85 K 5	Sierra Parima (Mts.), Venezuela	70 E 3
Siasconset, Mass.	8 O 7	Sidi Mohammed, Ulad (tribe), Africa	111 D 5	Sierra Blanca, N. Mex.	85 K 5	Sierra Parima (Mts.), Venezuela	70 E 3
Sissal Island, Philippine Islands	118 C 10	Sidi Sidlaw Hills, Scotland	78 K 7	Sierra Blanca, N. Mex.	85 K 5	Sierra Parima (Mts.), Venezuela	70 E 3
Siau-lag-ho (river), Manchuria	107½ H 2	Sidi, British India	104 N 6	Sierra Blanca, N. Mex.	85 K 5	Sierra Parima (Mts.), Venezuela	70 E 3
Sib, Omas	102 P 5	Sidmouth, Cape, Australia	115 G 2	Sierra Blanca, N. Mex.	85 K 5	Sierra Parima (Mts.), Venezuela	70 E 3
Sib, Persia	103 K 7	Sidmouth, England, '91, 3,758	75 F 12	Sierra Blanca, N. Mex.	85 K 5	Sierra Parima (Mts.), Venezuela	70 E 3
Siba-ke, Manchuria	107 M 1	Sidra, Turkey in Asia	101 D 4	Sierra Blanca, N. Mex.	85 K 5	Sierra Parima (Mts.), Venezuela	70 E 3
Sibalon, Philippine Islands, '87, 12,267	118 D 7	Sidi Taleh, Morocco	111 F 3	Sierra Blanca, N. Mex.	85 K 5	Sierra Parima (Mts.), Venezuela	70 E 3
Siber Adlan, Africa	110 N 9	Sidlaw Hills, Scotland	78 K 7	Sierra Blanca, N. Mex.	85 K 5	Sierra Parima (Mts.), Venezuela	70 E 3
Siberia, Asia, '97, 5,731,732	100 N 2	Sidi, British India	104 N 6	Sierra Blanca, N. Mex.	85 K 5	Sierra Parima (Mts.), Venezuela	70 E 3
Siberia, Australia	115 C 6	Sidmonth, Cape, Australia	115 G 2	Sierra Blanca, N. Mex.	85 K 5	Sierra Parima (Mts.), Venezuela	70 E 3
Siberia, Cal.	57 J 8	Sidmonth, England, '91, 3,758	75 F 12	Sierra Blanca, N. Mex.	85 K 5	Sierra Parima (Mts.), Venezuela	70 E 3
Siberia, New (islands), Siberia	100 Q 1	Sidra, Turkey in Asia	101 D 4	Sierra Blanca, N. Mex.	85 K 5	Sierra Parima (Mts.), Venezuela	70 E 3
Siberia Island, New, Siberia	100 S 1	Sidi Taleh, Morocco	111 F 3	Sierra Blanca, N. Mex.	85 K 5	Sierra Parima (Mts.), Venezuela	70 E 3
Siberswold, England	77 N 6	Sidlaw Hills, Scotland	78 K 7	Sierra Blanca, N. Mex.	85 K 5	Sierra Parima (Mts.), Venezuela	70 E 3
Siberut, Dutch East India	116 A 5	Sidi, British India	104 N 6	Sierra Blanca, N. Mex.	85 K 5	Sierra Parima (Mts.), Venezuela	70 E 3
Siberut Island, Dutch East India	116 A 5	Sidmouth, Cape, Australia	115 G 2	Sierra Blanca, N. Mex.	85 K 5	Sierra Parima (Mts.), Venezuela	70 E 3
Siberut Strait, Dutch East India	116 A 5	Sidmouth, England, '91, 3,758	75 F 12	Sierra Blanca, N. Mex.	85 K 5	Sierra Parima (Mts.), Venezuela	70 E 3
Sibi, British India	104 B 5	Sidra, Turkey in Asia	101 D 4	Sierra Blanca, N. Mex.	85 K 5	Sierra Parima (Mts.), Venezuela	70 E 3
Sibillun, Mount (Mts.), Italy	94 O 9	Sidi Taleh, Morocco	111 F 3	Sierra Blanca, N. Mex.	85 K 5	Sierra Parima (Mts.), Venezuela	70 E 3
Sibir, Nova Island, Siberia	100 S 1	Sidlaw Hills, Scotland	78 K 7	Sierra Blanca, N. Mex.	85 K 5	Sierra Parima (Mts.), Venezuela	70 E 3
Sibirakof Island, Arctic Region	3 K 1	Sidi, British India	104 N 6	Sierra Blanca, N. Mex.	85 K 5	Sierra Parima (Mts.), Venezuela	70 E 3
Sibirakof Island, Sumatra (see Siberut)	116 A 5	Sidmonth, Cape, Australia	115 G 2	Sierra Blanca, N. Mex.	85 K 5	Sierra Parima (Mts.), Venezuela	70 E 3
Sibisia, Africa	111 E 3	Sidmouth, England, '91, 3,758	75 F 12	Sierra Blanca, N. Mex.	85 K 5	Sierra Parima (Mts.), Venezuela	70 E 3
Sibonay, Ky., town, 1,334	40 M 5	Sidra, Turkey in Asia	101 D 4	Sierra Blanca, N. Mex.	85 K 5	Sierra Parima (Mts.), Venezuela	70 E 3
Sidney, Mo.	30 G 4	Sidi Taleh, Morocco	111 F 3	Sierra Blanca, N. Mex.	85 K 5	Sierra Parima (Mts.), Venezuela	70 E 3
Sidney, N. Y.	1,358	Sidlaw Hills, Scotland	78 K 7	Sierra Blanca, N. Mex.	85 K 5	Sierra Parima (Mts.), Venezuela	70 E 3
Sidney, N. C.	a125	Sidi, British India	104 N 6	Sierra Blanca, N. Mex.	85 K 5	Sierra Parima (Mts.), Venezuela	70 E 3
Sidney, N. Dak.	23 E 1	Sidmonth, Cape, Australia	115 G 2	Sierra Blanca, N. Mex.	85 K 5	Sierra Parima (Mts.), Venezuela	70 E 3
Sidney, N. Dak.	26 G 3	Sidmouth, England, '91, 3,758	75 F 12	Sierra Blanca, N. Mex.	85 K 5	Sierra Parima (Mts.), Venezuela	70 E 3
Sidney (c.h.), O., '90, 4,850;	17 B 4	Sidra, Turkey in Asia	101 D 4	Sierra Blanca, N. Mex.	85 K 5	Sierra Parima (Mts.), Venezuela	70 E 3
'97, 45,500	15 B 4	Sidi Taleh, Morocco	111 F 3	Sierra Blanca, N. Mex.	85 K 5	Sierra Parima (Mts.), Venezuela	70 E 3
Sidney, W. Va.	35 B 4	Sidlaw Hills, Scotland	78 K 7	Sierra Blanca, N. Mex.	85 K 5	Sierra Parima (Mts.), Venezuela	70 E 3
Sidney Center, N. Y., a600	12 M 7	Sidi, British India	104 N 6	Sierra Blanca, N. Mex.	85 K 5	Sierra Parima (Mts.), Venezuela	70 E 3

Table listing geographical locations under 'Sigmaringen' with columns for location name, year, and coordinates.

Table listing geographical locations in the middle column with columns for location name, year, and coordinates.

Table listing geographical locations in the right column with columns for location name, year, and coordinates.

Table listing geographical locations under 'Sinaloa' with columns for location name, year, and coordinates.

Six Mile Bottom, England	77 J 2	Skelnes Hage (point), Denmark	88 K 3	Skadesnesbavn, Norway, '91,	95 D 7	Slayton (c.b.), Minn., a.c.'95,	25 B 6
Sixmilebridge, Ireland	79 I 1	Skelbrook, England	76 K 5	1,123	95 D 7	656	76 M 7
Six Mile Cr., Okla.	48 F 7	Skeldervik (bay), Sweden	95 H 8	Skuleni, Rumania	98 K 1	Stenford, England, '91, 4,655	76 M 7
Six Mile Creek Mt., Ark.	44 E 4	Skeldeton Cr., Okla.	48 G 2	Skullakaria, Greece, '89, 760	99 D 2	Stenford Bay, Australia	115 F 7
Six Mile Pond, Mass.	8 A 4	Skeleton Mesa, Ariz.	55 E 2	Skull, Ireland	79 B 8	Stea Head, Ireland	79 A 7
Six Mile Pt., Mich.	22 N 2	Skellefteå, Sweden, '91, 1,190	95 M 4	Skull Cr., Col.	53 D 2	Steat, Point of, Scotland	78 D 5
Six Mile Reservoir, O.	17 A 4	Skellefte Elv (river), Sweden	95 L 4	Skull Cr., Mont.	49 G 2	Stent, Sound of, Scotland	78 E 5
Sixmile Run, Pa., a300	16 F 6	Skelleton, Okla.	48 G 2	Skull Cr., Okla.	48 E 2	Stedd, Mo.	30 L 6
Six Mile Spruit (river), South African Republic	113 M 7	Skelting, Great (Island), Ireland	79 A 8	Skull Valley, Ariz.	55 C 4	Stedts Pt., Md.	33 G 6
Six Roads, New Brunswick	62 E 2	Skelmersdale, England, '91, 6,627	76 N 2	Skull Valley, Utah	51 K 2	Sledmere, England	76 M 4
Sixruns, N. C.	36 N 5	Skelton, Nev.	54 G 2	Skunk Cr., S. Dak.	27 H 3	Sleeper, Mo.	31 G 9
Sixteen, Mont.	49 E 3	Skelund, Denmark	88 G 3	Skunk L., N. Dak.	26 G 3	Sleeping Bear Cr., Okla.	48 D 1
Sixteen Acres (part of Springfield), Mass.	8 D 4	Skelwick, Scotland	78 L 1	Skunk R., Ia.	28 K 5	Sleeping Bear Pt., Mich.	23 J 8
Sixteen Mile Cr., Mont.	49 E 3	Skene, Mount, Australia	115 D 1	Skunø (Island), Denmark	88 B 2	Sleepy Creek Mt., W. Va.	35 K 2
Sixth Principal Meridian, Neb.	29 G 2	Skeninge, Sweden, '91, 1,318	95 J 7	Skunø Fjord, Denmark	88 B 2	Sleepyeye, Minn., a.c.'95, 1,953	25 C 5
Sixth Strait, Japan (see Shes-to Strait)	108 P 2	Skerries, Ireland, '91, 1,809	79 J 4	Skurtoft, Cape, Arctic Region	3 K 1	Sleipnes, Norway	95 H 3
Sixty Mile Cr., Alaska	58 T 5	Skerries (small rocky isles), Ireland	79 H 1	Skuratovo, Russia	97 L 5	Sleith, W. Va.	35 E 3
Sixty Six, S. C.	37 G 5	Skerries, Out (Islands), Scotland	78 N 2	Skurz, Germany	87 E 27	Slemp, Va.	34 B 2
Slya Kub (Mt.), Persia	103 J 5	Skerryvore (Island), Scotland	78 B 7	Skvira, Russia, est.15,712	97 G 7	Slesvig, Germany (see Schleswig)	85 C 9
Slyrah, Africa	110 S 8	Skyberg, Minn.	78 E 8	Skye, Isle of, Scotland, '91, 15,705	25 E 5	Sleawick, Germany (see Schleswig)	85 C 9
Slyang, China	107 D 2	Skye, Wash.	95 G 7	Skyk, Wash.	78 D 5	Sleswig (bezirk), Germany (see Schleswig)	85 C 9
Sizemore, Ala.	42 B 3	Skykomish, Wash., a100	99 I 2	Skykomish R., Wash.	51 D 2	Sletovo, Turkey in Europe	98 E 7
Sizerville, Pa., a250	16 F 3	Skyland, N. C.	99 II 2	Skykumish R., Wash.	36 E 4	Sletterbage (point), Denmark	88 II 4
Sizopol, Eastern Rumania	98 K 6	Sklatook, Ind. Ty.	43 L 2	Skykumish R., Wash.	99 J 6	Slevary, Russia	97 F 3
Sjælland (Island), Denmark (see Zealand)	88 K 5	Skibberen, Ireland, '91, 3,269	79 C 8	Skyland, N. C.	40 E 4	Sley (Inlet), Germany (see Schleb)	85 C 10
Sjællands Odde (point), Denmark	88 J 5	Skibby, Denmark	88 K 5	Skylight, Ky.	72 C 14	Sleyding, Belgium, '90, 4,950	42 C 5
Sjælland, Denmark	88 D 3	Skibotten, Norway	95 M 2	Skyring Gulf, Chile	99 K 3	Slick, Ala.	40 E 7
Sjælland S8 (lake), Denmark	88 C 3	Skibtvæ, Norway	95 E 2	Skyrupulon (Island), Greece	99 L 3	Slickrock, Ky.	45 K 6
Sjöstorp, Sweden	95 J 7	Skidaway I., Ga.	33 J 6	Skyros, Greece, '89, 3,184	99 L 3	Siddell, La., 364	12 N 7
Skanebein, Denmark	88 B 2	Skiddaway R., Ga.	33 G 2	Skyros (Island), Greece	99 K 3	Slide Mountains, N. Y., a150	54 A 2
Skanelevig, Denmark	88 B 2	Skiddaw (Mt.), England	76 F 3	Sla, Morocco (see Salce)	111 E 2	Slide Mt., Nev.	12 O 7
Skanelvaer (Island), Norway	95 H 4	Skiddey, Kan.	32 F 3	Slahtown, La.	45 C 5	Slide Mt., N. Y.	12 O 7
Skapeen, Denmark	88 B 2	Skidgate Channel, British Columbia	63 C 3	Slack, Wyo.	50 M 5	Slide, Norway	95 F 6
Skapeen Fjord, Denmark	88 B 2	Skid, Russia	97 E 5	Slack Canyon, Cal.	57 E 6	Slieve Antoin (Mt.), Ireland	79 D 2
Skapeen (point), Denmark	88 C 2	Skidmore, Ky., a100	40 J 6	Slack, Ky.	40 J 5	Slieve Anierin (Mt.), Ireland	79 F 3
Skaga Fjörð (fjord), Iceland	88 O 2	Skidmore, Mo., a400	30 B 4	Slade Point, Australia	115 II 4	Slieve Aughty (Mts.), Ireland	79 D 5
Skagastöfndindæue (Mts.), Norway	95 E 6	Skidmore, Tex., a100	46 K 9	Sladestown, N. C., a125	36 R 4	Slieve Begh (Mt.), Ireland	79 G 3
Skagen, Denmark, '90, 2,323	88 H 1	Skien, Norway, '91, 8,928	95 F 7	Slagles, Denmark, '90, 6,816	88 J 6	Slieve Bernagh (Mts.), Ireland	79 D 6
Skagen, Cape, Denmark	88 H 1	Skierniewice, Russia, est.6,625	97 C 6	Slagle, Mo.	31 F 9	Slieve Bloom (Mts.), Ireland	79 F 5
Skagen (Lake), Sweden	95 J 7	Skiffa Cr., Miss.	43 E 7	Slaidburn, England	76 G 5	Slieve Car (Mt.), Ireland	79 B 3
Skagens Rev (reef), Denmark	88 H 1	Skillet Cr., Ill.	21 H 8	Slamst, Mount, Java	116 C 6	Slieve Croob (Mt.), Ireland	79 K 3
Skagerak (arm of the North Sea), Norway	95 F 8	Skillet Fork, Ill.	21 J 9	Slane, Ireland	79 H 4	Slieve Donard (Mt.), Ireland	79 J 3
Skager Rack (arm of the North Sea), Denmark	88 D 1	Skillingus, Me.	6 H 7	Slane, Ireland	79 H 4	Slieve Donard (Mt.), Ireland	79 J 3
Skagerrak (see Skager Rack), Denmark	88 E 2	Skilman, Ky.	40 C 5	Slaneville, W. Va.	35 J 2	Slieve Fellam (Mts.), Ireland	79 E 6
Skaggs, Cal.	56 B 4	Skillman, N. J.	14 F 4	Slaney River, Ireland	79 H 6	Slieve Fyagh (Mt.), Ireland	79 B 3
Skagga, Ky., a100	40 L 5	Skilner, Mo.	30 J 6	Slang Bergen (Mt.), Cape Colony	113 E 6	Slieve Gallow (Mt.), Ireland	79 H 2
Skagit (point), Iceland	88 M 3	Skinner, Mo.	30 J 6	Slang Kop Point, Cape Colony	113 A 7	Slieve Gamp (Mts.), Ireland	79 C 3
Skagit, Wash.	51 C 1	Skinner, Pa., a150	15 K 3	Slang Kop Point, Cape Colony	113 A 7	Slieve Gullion (Mt.), Ireland	79 J 3
Skagit (Co.), Wash., 8,747	51 D 1	Skionersville, N. C.	36 Q 3	Slang Kop Point, Cape Colony	113 A 7	Slieve League (Mt.), Ireland	79 D 2
Skagit R., Wash.	51 D 1	Skionerton, Ala.	42 C 7	Slang Kop Point, Cape Colony	113 A 7	Slieve Margy (Mts.), Ireland	79 G 6
Skagway or Skagway, Alaska	58 W 7	Skioquarter, Va.	34 H 6	Slang Kop Point, Cape Colony	113 A 7	Slieve Mish (Mts.), Ireland	79 B 7
Skagway, Alaska	58 W 7	Skionusa (Island), Greece	99 M 7	Slang Kop Point, Cape Colony	113 A 7	Slieve Mish (Mts.), Ireland	79 B 7
Skall, Scotland	78 K 1	Skioola (Mt.), Greece	99 M 7	Slang Kop Point, Cape Colony	113 A 7	Slieve More (Mt.), Ireland	79 A 3
Skallsgrren, Germany	87 C 34	Skiootah Peak, Mont.	49 B 2	Slang Kop Point, Cape Colony	113 A 7	Slieve Naacallagh (Mt.), Ireland	79 G 4
Skaja, El, Turkey in Asia	102 G 6	Skip, Ky.	40 H 6	Slang Kop Point, Cape Colony	113 A 7	Slievenaman (Mt.), Ireland	79 F 7
Skala, Austria, '90, 5,160	89 S 3	Skipanon, Oreg., a225	52 B 1	Slang Kop Point, Cape Colony	113 A 7	Slieve Naught (Mt.), Ireland	79 G 1
Skalat, Austria, '90, 5,889	89 R 2	Skip Juck L., Wash.	51 B 1	Slang Kop Point, Cape Colony	113 A 7	Sligachan, Scotland	78 D 5
Skallitz, Austria (see Bübisch-Skallitz)	90 N 3	Skipness, Scotland	78 F 8	Slang Kop Point, Cape Colony	113 A 7	Sligas, S. C.	37 F 3
Skallingsen (peninsula), Denmark	88 C 5	Skipnsh, Md.	15 M 6	Slang Kop Point, Cape Colony	113 A 7	Sligo, Col.	53 K 1
Skals, Denmark	88 C 5	Skippack, Pa., a309	33 A 2	Slang Kop Point, Cape Colony	113 A 7	Sligo, Ireland, '91, 10,274	79 E 3
Skalstugan, Sweden	95 H 5	Skipppers, Va.	34 J 7	Slang Kop Point, Cape Colony	113 A 7	Sligo (county), Ireland, '91, 98,013	79 D 3
Skamania (Co.), Wash., 774	51 D 3	Skipperon, Ga.	38 D 6	Slang Kop Point, Cape Colony	113 A 7	Sligo, Md.	33 H 4
Skamokawa, Wash., a300	51 B 3	Skipperville, Ala., a100	42 F 7	Slang Kop Point, Cape Colony	113 A 7	Sligo, Mo., 486	31 K 9
Skanderborg, Denmark, '90, 2,354	88 G 4	Skipsea, England	76 M 5	Slang Kop Point, Cape Colony	113 A 7	Sligo, Pa., 495	16 D 4
Skanderun, Turkey in Asia (see Alexandretta)	101 G 4	Skipston (Salop), England	76 G 7	Slang Kop Point, Cape Colony	113 A 7	Sligo Bay, Ireland	79 D 3
Skanderun, Bay of, Turkey in Asia (see Gulf of Iskanderun)	101 F 4	Skipston (York), England, '91, 10,376	76 J 5	Slang Kop Point, Cape Colony	113 A 7	Slim Buttes, S. Dak.	27 A 1
Skaneateles, N. Y., 1,559	13 K 6	Skipston, Md.	33 L 4	Slang Kop Point, Cape Colony	113 A 7	Slim Bank, Alaska	58 G 9
Skaneateles Falls, N. Y., a175	13 K 6	Skipwith, Va.	34 F 7	Slang Kop Point, Cape Colony	113 A 7	Silu, Hungary	89 G 6
Skaneateles L., N. Y.	13 K 6	Skirack, Germany	87 D 35	Slang Kop Point, Cape Colony	113 A 7	Slinford, England	77 F 6
Skaneateles Sta., N. Y.	13 J 3	Skirmitt, England	77 D 4	Slang Kop Point, Cape Colony	113 A 7	Slingerland, N. Y. (see Slingerlands)	12 P 6
Skandor, Sweden, '91, 1,082	95 H 9	Skitza (Island), Greece	99 E 7	Slang Kop Point, Cape Colony	113 A 7	Slingerlands, N. Y., a500	12 P 6
Skantzura (Island), Greece	99 K 2	Skive, Denmark, '90, 3,747	88 D 3	Slang Kop Point, Cape Colony	113 A 7	Slippyford, Cal.	56 E 4
Skapta (river), Iceland	88 P 3	Skive Fjord, Denmark	88 E 3	Slang Kop Point, Cape Colony	113 A 7	Slippyrook, Pa., a700	16 B 4
Skaptar Jökull (volcano), Iceland	88 P 3	Skjakerbåt (Mt.), Norway	95 II 4	Slang Kop Point, Cape Colony	113 A 7	Sils, Netherlands, commune, '94, est.2,371	84 B 6
Skaptaröa (river), Iceland	88 P 3	Skjalksbø, Denmark, '90, 2,272	88 J 6	Slang Kop Point, Cape Colony	113 A 7	Silte, Sweden	95 L 8
Skara, Sweden, '91, 3,829	95 H 7	Skjærup, Denmark	88 F 5	Slang Kop Point, Cape Colony	113 A 7	Silte Hamn (port), Sweden	95 L 8
Skaraborg (län), Sweden, '95, est.241,514	95 H 7	Skjaldbreid (Mt.), Iceland	88 X 3	Slang Kop Point, Cape Colony	113 A 7	Siltu, Norway	95 E 2
Skaroles, Great (river), Africa	111 C 8	Skjaldfandjot (river), Iceland	88 P 2	Slang Kop Point, Cape Colony	113 A 7	Silven, Eastern Rumania, '87, est.29,893	98 J 6
Skarda (Island), Austria	89 F 7	Skjalfsodi (bay), Iceland	88 P 2	Slang Kop Point, Cape Colony	113 A 7	Silvitz, Bulgaria	98 E 6
Skardo, British India (see Iskardo)	104 E 2	Skjerve, Norway	95 F 3	Slang Kop Point, Cape Colony	113 A 7	Silvo, Eastern Rumania (see Silven)	98 J 6
Skarekhit, Denmark	88 D 2	Skjelby, Denmark	88 K 6	Slang Kop Point, Cape Colony	113 A 7	Silvnik, Germany	87 J 26
Skarsova, Russia	97 K 4	Skjerne, Denmark	88 C 5	Slang Kop Point, Cape Colony	113 A 7	Siljemen Gebirge (Mts.), Hungary	89 G 6
Skarpanto (Island), Turkey in Asia	101 B 5	Skjerne (river), Denmark	88 D 5	Slang Kop Point, Cape Colony	113 A 7	Sloan, Ia., s.c.'95, 513	28 A 3
Skarrild, Denmark	88 D 2	Skjerninge, Vester, Denmark	88 G 6	Slang Kop Point, Cape Colony	113 A 7	Sloan, Mo.	30 G 4
Skarsuta, Sweden	95 N 8	Skjerstad, Norway	95 J 2	Slang Kop Point, Cape Colony	113 A 7	Sloan, N. C.	36 O 5
Skarsfjeld (Mt.), Norway	95 II 5	Skjold, S. Dak.	27 H 2	Slang Kop Point, Cape Colony	113 A 7	Sloan, Tex.	46 J 6
Skarslud (Mt.), Norway	95 F 6	Skjoldnes (point), Denmark	88 G 7	Slang Kop Point, Cape Colony	113 A 7	Sloans Valley, Ky., a200	40 G 7
Skaterow (village), Scotland, '91, 340	78 M 5	Skjøping, Denmark	88 F 3	Slang Kop Point, Cape Colony	113 A 7	Sloansville, N. Y., a300	12 O 6
Skaudvily, Russia	97 D 4	Skodborg (river), Denmark	88 E 6	Slang Kop Point, Cape Colony	113 A 7	Sloatburg, N. Y., a225	11 O 9
Skaw, The, Denmark (see Skagen)	88 H 1	Sköfde, Sweden, '91, 4,361	95 J 7	Slang Kop Point, Cape Colony	113 A 7	Slob (native state), Africa	111 D 4
Skawina, Austria	89 L 2	Skoger, Norway	95 B 2	Slang Kop Point, Cape Colony	113 A 7	Slobodka, Russia	97 G 5
Ske, Norway	95 C 3	Skogerø (Island), Norway	95 R 2	Slang Kop Point, Cape Colony	113 A 7	Slobodska, Rumania	98 K 4
Skeads, Ontario	60 K 2	Skokholm Island, Wales	75 B 10	Slang Kop Point, Cape Colony	113 A 7	Slobodskol, Russia, est.7,523	96 K 4
Skedsmo, Norway	95 D 1	Skokumish Ind. Res., Wash.	51 B 2	Slang Kop Point, Cape Colony	113 A 7	Slocan, British Columbia	63 G 4
Skeen, Norway (see Skion)	95 F 7	Skole, Austria	89 F 2	Slang Kop Point, Cape Colony	113 A 7	Slocan Lake, British Columbia	63 G 4
Skeena River, British Columbia	63 E 3	Skomer Island, Wales	75 B 10	Slang Kop Point, Cape Colony	113 A 7	Slochteren, Netherlands, commune, '94, est.10,847	84 J 2
Skef, Eastern Rumania	98 K 6	Skomvær Lighthouse, Norway	95 I 3	Slang Kop Point, Cape Colony	113 A 7	Slocum, Neb.	29 F 1
Skegness, England, '91, 1,488	76 N 6	Skoomuk Chuck R., Wash.	51 C 3	Slang Kop Point, Cape Colony	113 A 7	Slocum, Ga.	38 E 6
Skelnsh, Ga.	38 O 2	Skopelo (Island), Greece (see Skopelos)	99 J 2	Slang Kop Point, Cape Colony	113 A 7	Slocum Jc., Mich.	23 Q 9
		Skopelos, Greece, '89, 3,978	99 J 2	Slang Kop Point, Cape Colony	113 A 7	Slocums R., Mass.	9 E 6
		Skopelos (Island), Greece	99 J 2	Slang Kop Point, Cape Colony	113 A 7	Slocums Sta., O.	18 E 7
		Skopln, Russia, est.10,904	96 G 5	Slang Kop Point, Cape Colony	113 A 7	Slocums Sta., R. I.	10 J 3
		Skoplie, Turkey in Europe (see Uskup)	58 D 7	Slang Kop Point, Cape Colony	113 A 7	Slocumville, R. I., a300	10 J 3
		Skopna (Mt.), Greece	99 C 5	Slang Kop Point, Cape Colony	113 A 7	Slokhod (river), Russia	97 E 6
		Skoptzen Islands, Siberia	96 O 2	Slang Kop Point, Cape Colony	113 A 7	Sloklanka, Russia	97 D 4
		Skopum, Norway	95 C 3	Slang Kop Point, Cape Colony	113 A 7	Slokhlin, Central Asia	96 J 6
		Skovhegan (c.h.), Me., town, 5,068	6 D 6	Slang Kop Point, Cape Colony	113 A 7	Sloimn, Russia, est.23,064	97 E 5
		Skrimkolla (Mt.), Greece	95 F 5	Slang Kop Point, Cape Colony	113 A 7	Slope Island, China	107 E 6
		Skripiron, Greece, '89, 989	99 A 1	Slang Kop Point, Cape Colony	113 A 7	Sloss, Ala., a275	42 D 4
		Skripin, Greece, '89, 684	99 G 3	Slang Kop Point, Cape Colony	113 A 7		
		Skroph, Cape, Greece	99 D 4	Slang Kop Point, Cape Colony	113 A 7		
		Skrundilna, Russia	97 F 4	Slang Kop Point, Cape Colony	113 A 7		
		Skue, Austria	90 M 4	Slang Kop Point, Cape Colony	113 A 7		

Sloten, Netherlands, commune, '94, est. 882	84 G 3	Smithfield, Tex., a100	46 K 5	Smolensk (government), Russia, '97, 1,550,973	97 J 4	Solort, Scotland	78 D 5
Sloterdijk, Netherlands	84 A 2	Smithfield, Utah, a.c.'95, 1,448	54 L 1	Smoroni, Russia	97 P 4	Solort, Loch (inlet), Scotland	78 D 4
Sloterås Lighthouse, Norway	95 D 7	Smithfield, Va., 891	34 K 7	Smorodino, Russia	97 L 5	Solre, Denmark	88 H 6
Slough, England, '91, 5,427	77 E 4	Smithfield, W. Va., a250	35 E 1	Smørestakken (Mt.), Norway	95 D 6	Snoogras Hill, Ga.	38 H 3
Slough Cr., Okla.	48 E 6	Smith Grove, N. C., a175	36 H 3	Smørestakken (Ill.)	21 II 10	Snoogras House, Ga.	38 H 3
Slough Cr., Wyo.	50 P 2	Smith I., Va.	34 L 5	Smøsterville, Mt.	53 E 4	Snoogras Tower, Ga.	38 H 3
Slovaks (tribe), Hungary	89 K 3	Smith I., Va.	34 M 6	Smuggler Mt., Col.	110 L 8	Snodland, England	47 J 5
Sluk-je-ko-ku R., Wash.	51 D 1	Smith Island, Bermudas	67 P 2	Smussa (tribe), Africa	78 F 7	Snoof, Russia	97 E 5
Slupeca, Russia	97 A 5	Smith Island, Canada	59 P 4	Smut, Ga.	78 F 7	Snoohimish, Wash., 1,993	51 C 2
Slueher, Okla.	48 H 4	Smithland, Ind., a150	19 E 6	Smyge Iluk (cape), Sweden	95 H 9	Snoohimish (Co.), Wash., 8,514	51 D 1
Slutch (river), Russia	97 F 5	Smithland, Ia., a.c.'95, 372	28 B 3	Smyrna, Del., 2,455	33 N 3	Snookom, Kan.	32 F 1
Slutch (river), Russia	97 F 5	Smithland (c.h.), Ky., 541	40 C 2	Smyrna, Ga., 416	38 B 4	Snooksdair, Iceland	88 N 2
Slutsk, Russia, est. 19,687	97 F 5	Smithland, La., a100	45 F 5	Smyrna, Me., town, 303	6 G 3	Snoos, S. Dak.	27 A 2
Sluya, Netherlands (see Sluis)	84 B 6	Smithmill, Milan	25 D 5	Smyrna, Mich., a225	23 L 11	Snoody, Miss.	43 G 5
Slyne Head, Ireland	79 A 5	Smithmill, Pa., a225	16 F 5	Smyrna, Miss.	43 E 1	Snoqualmie, Wash., a475	51 D 2
Smaalenene (amt), Norway, '91, 120,360	95 G 7	Smith Mills, Ky., a300	40 A 5	Smyrna, Neb.	29 G 3	Snoqualmie Pk., Wash.	51 C 2
Smackover, Ark.	44 G 8	Smithonla, Ga.	38 E 4	Smyrna, N. Y., a325	12 L 6	Snoqualmie R., Wash.	51 C 2
Smackover Cr., Ark.	44 G 8	Smithpoint, Tex.	46 N 8	Smyrna, N. C., a125	36 R 5	Snow, England	77 K 4
Smaåland (district), Sweden	95 J 8	Smith R., Cal.	56 A 1	Smyrna, O., a150	17 II 4	Snow, Ga., a200	38 D 7
Smalcald, Germany (see Schmalkalden)	86 L 12	Smith R., Mont.	49 E 3	Smyrna, S. C.	37 F 1	Snow, Ore.	52 C 4
Smalkald, Germany (see Schmalkalden)	86 L 12	Smith River, British Columbia	63 E 2	Smyrna, Tenn., a225	41 J 3	Snow, Tex.	46 L 6
Small, Idaho	50 G 5	Smith River, Cal., a325	56 A 1	Smyrna, Turkey in Asia, a200-000	101 B 3	Snowball, Ark.	44 G 3
Small Crater, Hawaii	118 N 6	Smiths, Conn.	10 E 3	Smyrna, Gulf of, Turkey in Asia	101 B 3	Snow Butte, Ore.	52 D 2
Smallett, Mo.	31 G 11	Smiths, Mass.	8 E 3	Smyrna (Shlyet), Turkey in Asia	101 C 4	Snowcamp, N. C., a100	36 L 3
Smalley, S. Dak.	27 D 1	Smiths, New Brunswick	62 E 3	Smyrna Mills, Me.	6 G 3	Snowcreek, Va.	34 D 7
Smallford, England	77 F 4	Smiths Basin, N. Y., a350	12 Q 5	Smyser Sta., Pa.	15 J 7	Snow Crest Range, Mont.	49 D 5
Small Isles, Scotland	78 E 8	Smithsburg, Md., 487	33 G 2	Smyth, S. Dak.	27 H 2	Snowden, Cal.	53 F 4
Small Isles (group of islands), Scotland	78 D 6	Smiths Cove (place), Nova Scotia	62 I 5	Smyth (Co.), Va., 13,360	34 E 2	Snowden, N. C.	36 R 2
Small Kbingan Mountains, Manchuria	107 M 1	Smiths Creek, Ky.	40 K 4	Smyth (Co.), Va., 13,360	34 E 2	Snowden, Va.	34 E 5
Small The (islands), England	75 A 10	Smiths Creek, Mich., a200	23 Q 12	Smyth (Co.), Va., 13,360	34 E 2	Snowden, W. Va.	35 C 4
Small Tuters (island), Russia	97 F 2	Smiths Creek (place), New Brunswick	62 D 4	Smyth (Co.), Va., 13,360	34 E 2	Snowdens Peak, Australia	115 E 2
Smara, Africa	111 D 4	Smiths Falls, Ont.	60 J 3	Smyth (Co.), Va., 13,360	34 E 2	Snowdens Springs, Ore.	52 B 3
Smarden, England	77 K 6	Smiths Ferry (part of Northampton), Mass.	8 D 4	Smyth (Co.), Va., 13,360	34 E 2	Snowdon (Mt.), Wales	76 D 6
Smarrs, Ga., a200	38 D 6	Smiths Ferry, Pa., a350	16 B 5	Smyth (Co.), Va., 13,360	34 E 2	Snowdon (Mt.), Wales (on travel map)	74 B 2
Smart, Tenn.	41 K 3	Smiths Fork, Cal.	53 C 5	Smyth (Co.), Va., 13,360	34 E 2	Snowdown, Ala., a175	42 E 6
Smartville, Cal., a500	56 D 3	Smiths Fork, Tenn., a128	41 E 4	Smyth (Co.), Va., 13,360	34 E 2	Snow Falls, Me.	6 B 7
Smartville, Neb.	29 H 3	Smiths Grove, Ky., a1,000	40 D 6	Smyth (Co.), Va., 13,360	34 E 2	Snowflake, Ariz., a800	55 E 4
Smartville, N. Y.	12 L 4	Smiths I., Md.	33 L 6	Smyth (Co.), Va., 13,360	34 E 2	Snowflake, Mich.	23 L 7
Suend, Mont.	49 A 1	Smiths I., N. C.	36 N 7	Smyth (Co.), Va., 13,360	34 E 2	Snowhill, Ala., a500	42 C 7
Smearegh River, Ireland	79 B 7	Smiths I., Wash.	51 C 1	Smyth (Co.), Va., 13,360	34 E 2	Snowhill (c.h.), Md., 1,483	33 N 6
Smederevo, Servia (see Semendria)	98 C 4	Smiths Landing, N. J., a375	14 F 8	Smyth (Co.), Va., 13,360	34 E 2	Snowhill (c.h.), N. C., 283	36 O 4
Suedea, Miss.	43 C 5	Smiths Mills, Ga., a150	38 D 5	Smyth (Co.), Va., 13,360	34 E 2	Snowhill, Tenn.	41 M 4
Suedjebacken, Sweden	95 J 6	Smiths Mills, Miss.	43 D 3	Smyth (Co.), Va., 13,360	34 E 2	Snow Hill, W. Va.	35 C 4
Suedley, Pa., a200	15 L 6	Smiths Mills, N. Y., a275	13 D 7	Smyth (Co.), Va., 13,360	34 E 2	Snow Hill, W. Va.	35 E 4
Suedel, Neb.	29 A 2	Smiths Mills, S. C., a125	37 K 4	Smyth (Co.), Va., 13,360	34 E 2	Snow Lake, Quebec	61 M 4
Sueerenberg, Spitzbergen	3 N 9	Smithson, Cal.	56 C 2	Smyth (Co.), Va., 13,360	34 E 2	Snow Mass Mt., Col.	53 D 4
Sueeth, England	77 L 6	Smithsonia, Ala.	42 B 1	Smyth (Co.), Va., 13,360	34 E 2	Snow Mts., Alaska	58 O 3
Suelt, Mont.	49 E 2	Smithsons Valley, Tex.	46 J 8	Smyth (Co.), Va., 13,360	34 E 2	Snow Mts., Mont.	49 F 4
Suerdoasa, Rumania	98 G 5	Smith Sound, Arctic Region	3 H 7	Smyth (Co.), Va., 13,360	34 E 2	Snow Peak, Ore.	52 C 4
Suern (volcano), Java (see Seneru)	116 D 6	Smith Sound, Arctic Region (local map of)	3 A 9	Smyth (Co.), Va., 13,360	34 E 2	Snowshoe, Pa., a1,000	16 F 4
Suern, Denmark	88 L 6	Smiths Pt., Tex.	47 C 2	Smyth (Co.), Va., 13,360	34 E 2	Snow Shoe Lake, Canada	63 N 4
Suernick Harbor, Ireland	79 A 7	Smiths Pt., Va.	34 L 5	Smyth (Co.), Va., 13,360	34 E 2	Snowstorm Cr., Cal.	56 E 2
Smethport (c.h.), Pa., 1,150	16 F 3	Smiths Sta., Ala., a125	42 G 5	Smyth (Co.), Va., 13,360	34 E 2	Snow Valley Peak, Nev.	54 A 2
Smethwick, England, '91, 36,170	76 H 8	Smiths Sta., Miss.	43 C 6	Smyth (Co.), Va., 13,360	34 E 2	Snowville, N. H.	7 K 7
Smicksburg, Pa., 229	16 D 5	Smiths Turnout, S. C.	37 F 2	Smyth (Co.), Va., 13,360	34 E 2	Snowville, O., a125	18 F 6
Smileoe, Russia	97 J 6	Smithton, Ark., a100	44 F 7	Smyth (Co.), Va., 13,360	34 E 2	Snowville, Utah	54 K 1
Smilla, Russia	97 J 7	Smithton, Ill., 411	21 E 9	Smyth (Co.), Va., 13,360	34 E 2	Snowville, Va., a300	34 B 6
Smilla, Turkey in Europe	98 F 8	Smithton, Mo., 369	31 F 7	Smyth (Co.), Va., 13,360	34 E 2	Snow Water L., Nev.	54 H 2
Smilde, Netherlands, commune, '94, est. 5,079	84 J 3	Smithton, Mo.	31 O 11	Smyth (Co.), Va., 13,360	34 E 2	Snowy Mountains, Mongolia	107 E 1
Smilde Canal, Netherlands	84 H 3	Smithton, Pa., a850	16 C 6	Smyth (Co.), Va., 13,360	34 E 2	Snowy Mountains, Tibet	107 D 4
Smiley, Ga., a175	17 A 2	Smithtown, N. Y., a800	11 Q 10	Smyth (Co.), Va., 13,360	34 E 2	Snowy Range, Wyo.	50 N 8
Smiley, Tex., a150	46 K 8	Smithtown Bay, N. Y.	11 Q 10	Smyth (Co.), Va., 13,360	34 E 2	Snowy River, Australia	115 H 7
Smilitz, Austria	90 M 3	Smithtown Branch, N. Y., a700	11 Q 10	Smyth (Co.), Va., 13,360	34 E 2	Snyder, Ark.	44 J 8
Smirna, Rumania	98 K 4	Smith Valley, N. Y.	13 J 7	Smyth (Co.), Va., 13,360	34 E 2	Snyder, Cal.	53 L 2
Smith, Mount, Africa	110 P 9	Smithville, Ark., a200	44 K 2	Smyth (Co.), Va., 13,360	34 E 2	Snyder, Ind., a150	19 E 5
Smith, Donaldson (explorer's route), Africa	109 J 4	Smithville, Ga., a500	38 C 8	Smyth (Co.), Va., 13,360	34 E 2	Snyder, Kan.	32 B 4
Smith, Fort, Canada	63 H 2	Smithville, Ill., a100	20 F 4	Smyth (Co.), Va., 13,360	34 E 2	Snyder, Mont.	30 F 5
Smith, Del.	33 N 4	Smithville, Ind., a225	19 C 6	Smyth (Co.), Va., 13,360	34 E 2	Snyder, Neb., a250	29 H 2
Smith (Co.), Kan., a.c.'95, 14,019	32 D 2	Smithville, Ind., Ty.	48 N 6	Smyth (Co.), Va., 13,360	34 E 2	Snyder, N. Y.	13 C 5
Smith (Co.), Miss., 10,635	43 F 7	Smithville, Ky.	40 E 5	Smyth (Co.), Va., 13,360	34 E 2	Snyder, O.	18 B 8
Smith, Nev.	54 C 4	Smithville, La.	45 D 4	Smyth (Co.), Va., 13,360	34 E 2	Snyder (Co.), Pa., 17,651	15 H 5
Smith, N. C.	36 J 1	Smithville, Md.	33 M 4	Smyth (Co.), Va., 13,360	34 E 2	Snyder (c.h.), Tex., 500	47 G 5
Smith, Ore.	52 G 3	Smithville, Miss., a225	43 H 2	Smyth (Co.), Va., 13,360	34 E 2	Snyders, Utah	54 C 6
Smith, Tenn.	41 F 4	Smithville, Mo., 372	30 C 6	Smyth (Co.), Va., 13,360	34 E 2	Snyders Mills, W. Va.	35 L 2
Smith (Co.), Tenn., 18,404	41 K 2	Smithville, N. H.	7 G 12	Smyth (Co.), Va., 13,360	34 E 2	Snyder Sta., Ill.	21 K 7
Smith (Co.), Tex., 28,324	46 M 5	Smithville, N. J., a300	14 E 6	Smyth (Co.), Va., 13,360	34 E 2	Snydersville, Pa., a160	15 M 5
Smith, W. Va.	35 J 3	Smithville, N. Y., a230	12 K 4	Smyth (Co.), Va., 13,360	34 E 2	Snydertown, Pa., 242	15 J 5
Smith Bay, Alaska	58 N 1	Smithville, O., 482	17 G 3	Smyth (Co.), Va., 13,360	34 E 2	Snyman, South African Republic	113 K 3
Smithboro, Ill., 393	21 G 8	Smithville, Ontario	60 F 4	Smyth (Co.), Va., 13,360	34 E 2	So, China	107 1/2 D 3
Smithboro, N. Y., a500	13 K 7	Smithville, S. C.	37 H 3	Smyth (Co.), Va., 13,360	34 E 2	So, Tibet	107 E 4
Smithborough, Ireland	79 H 3	Smithville, S. Dak.	27 B 2	Smyth (Co.), Va., 13,360	34 E 2	Soa (salt pan), Africa	112 N 16
Smithbranch, Ky.	40 K 5	Smithville (c.h.), Tenn., 572	41 K 3	Smyth (Co.), Va., 13,360	34 E 2	Soa (island; to Argy County), Scotland	78 C 6
Smithburg, Miss.	43 D 8	Smithville, Tex., 616	46 K 8	Smyth (Co.), Va., 13,360	34 E 2	Soa (island; to Inverness County), Scotland	78 B 8
Smithburg, N. J., a100	14 G 5	Smithville, Utah	54 J 3	Smyth (Co.), Va., 13,360	34 E 2	Soabazo, Madagascar	112 S 14
Smith Canyon, Col.	53 M 7	Smithville (c.h.), Va., a575	34 F 6	Smyth (Co.), Va., 13,360	34 E 2	Soanierana, Madagascar	112 T 13
Smith Canyon, Col.	53 M 8	Smithville, W. Va., a200	35 D 2	Smyth (Co.), Va., 13,360	34 E 2	Soap Cr., Ia.	28 H 6
Smith Cayo, Santiago, Cuba	65 K 1	Smithville Flats, N. Y., a300	12 L 7	Smyth (Co.), Va., 13,360	34 E 2	Soar, River, England	76 K 7
Smith Center (c.h.), Kan., a.c.'95, 704	32 D 2	Smithwicks, S. Dak.	27 A 3	Smyth (Co.), Va., 13,360	34 E 2	Soarano, Madagascar	112 R 14
Smith Channel, Chile	72 C 14	Smithwick Bay, Cape Colony	113 B 7	Smyth (Co.), Va., 13,360	34 E 2	Soatá, Colombia, '86, a12,000	70 C 2
Smithcreek, Fla., a100	39 G 2	Smithwood Common, England	77 F 6	Smyth (Co.), Va., 13,360	34 E 2	Soave, Italy	93 K 4
Smith Crossing Sta., Ind.	19 F 6	Smitsdorp, South African Republic	113 J 3	Smyth (Co.), Va., 13,360	34 E 2	Soavinario, Madagascar	112 T 14
Smithdale, Ark.	44 L 4	Smock, Pa.	16 C 6	Smyth (Co.), Va., 13,360	34 E 2	Soba, Africa	111 E 7
Smithdale, Miss.	43 C 8	Smokehead, La.	45 G 6	Smyth (Co.), Va., 13,360	34 E 2	Soba Gave, Africa	112 N 14
Smith Falls, Ontario, 91, 3,864	60 J 3	Smoke Butte, Mont.	49 K 2	Smyth (Co.), Va., 13,360	34 E 2	Soba Kanga, Africa	112 K 15
Smithfield, Ill., a350	20 E 5	Smoke Creek Desert, Nev.	54 C 2	Smyth (Co.), Va., 13,360	34 E 2	Sobaneh, Africa	111 C 8
Smithfield, Ky., a200	40 F 4	Smokerun, Pa.	16 F 5	Smyth (Co.), Va., 13,360	34 E 2	Sobat, Africa	110 P 8
Smithfield, Me., town, 479	6 D 6	Smokes Cr., N. Y.	13 C 6	Smyth (Co.), Va., 13,360	34 E 2	Sobha, Africa	11 I 3
Smithfield, Mo.	31 C 10	Smoketown, Md., a150	33 G 2	Smyth (Co.), Va., 13,360	34 E 2	Sobha, Africa	11 I 4
Smithfield, Neb.	29 E 3	Smoky Bay, Australia	115 E 6	Smyth (Co.), Va., 13,360	34 E 2	Sobowitz, Germany	87 D 28
Smithfield (c.h.), N. C., 560	36 N 3	Smoky Hill R., Col.	53 O 5	Smyth (Co.), Va., 13,360	34 E 2	Sobe, Turkey in Asia	102 J 9
Smithfield, O., 639	17 J 4	Smoky Hill R., Kan.	32 D 3	Smyth (Co.), Va., 13,360	34 E 2	Sobersheim, Germany, '95, 3,263	86 N 6
Smithfield, Orange Free State, '90, 558	113 H 6	Smoky Hill R., N. Fk. of Kan.	32 A 2	Smyth (Co.), Va., 13,360	34 E 2	Sobeslan, Austria	90 K 5
Smithfield, Ore.	52 B 2	Smoky Ordinary, Va.	34 H 7	Smyth (Co.), Va., 13,360	34 E 2	Sobieski, Wis.	24 K 5
Smithfield, Pa., a500	16 C 7	Smoky Peak, Canada	63 G 3	Smyth (Co.), Va., 13,360	34 E 2	Sobieskae Island, Dutch East India	116 E 5
Smithfield, R. I., town, 2,500	10 J 2	Smoky Peak Pass, British Columbia	63 F 3	Smyth (Co.), Va., 13,360	34 E 2	Sobola Cr., Miss.	43 F 3
		Smoky River, Canada	63 G 3	Smyth (Co.), Va., 13,360	34 E 2	Sobolevka, Russia	97 G 7
		Smoky River, Little, Canada	63 G 3	Smyth (Co.), Va., 13,360	34 E 2	Soborsin, Hungary	89 O 5
		Smoky River Post, Canada	63 G 2	Smyth (Co.), Va., 13,360	34 E 2	Sobotka, Austria	90 L 3
		Smoky Valley, Ky.	40 K 4	Smyth (Co.), Va., 13,360	34 E 2	Sobotka, Germany	87 J 26
		Smolan, Kan.	32 E 3	Smyth (Co.), Va., 13,360	34 E 2	Sobrado, Brazil	71 J 6
		Smölen (island), Norway	95 E 5	Smyth (Co.), Va., 13,360	34 E 2	Sobral, Brazil	71 J 4
		Smolensk, Russia, '90, est. 37,741	97 J 4	Smyth (Co.), Va., 13,360	34 E 2	Sobrante, Cal.	56 J 1

Sobrante Ridge, Cal.	56 K 1	Sognd (Bruna), Turkey in Asia, a3,000	101 D 3	Soledad (San Luis Potosi), Mexico	65 F 2	Solothurn, Switzerland, '88, 8,317	91 E 3
Sobraon, British India	104 E 4	Sogud (Konlebi), Turkey in Asia	101 C 4	Soledad (Vera Cruz), Mexico	65 K 4	Solothurn (canton), Switzerland, '88, 85,621; '94, est.89,290	91 F 3
Sobrarbe (diarctlet), Spain	83 M 2	Sogud Dagh (Mt.), Turkey in Asia	101 E 2	Soledad (Managua), Nicaragua	66 A 8	Solothurn, Switzerland (on travel map)	74 H 5
Soby (Jutland), Denmark	88 G 4	Soguslanovskia, Siberia	96 N 3	Soledad (Olivas), Nicaragua	66 C 10	Solotwina, Austria	89 Q 3
Soby (on Er6 Island), Denmark	88 G 7	Soh, Persia	103 D 4	Soledad, Venezuela	70 E 2	Solovetskii Island, Russia	96 G 2
Soc, French Indo-China	106 H 1	Sohagpur (Central India Agency), British India	104 H 8	Soledade, Brazil	72 G 9	Solsberry, Ind., a200	19 C 6
Soc8, Austria	90 H 11	Sohagpur (Central Provinces), British India	104 G 8	Soledad Peak, Cal.	57 G 8	Solsville, N. Y., a100	12 L 6
Socapa Castle, Santiago, Cuba	68 K 2	Sohale, British India	104 O 2	Solens, Stor (Mt.), Norway	95 G 5	Solt, Hungary, 6,502	89 L 5
Socastee, S. C., a100	37 K 4	Soham, England	77 J 1	Solign6f (Mt.), Norway	95 G 6	Solta (Island), Austria, a3,171	89 H 8
Socava, Italy	94 S 9	Soham Mere, England	77 J 1	Solenhofen, Germany (see Solnhofen)	86 P 12	Soltan, Germany, '95, 4,025	85 G 10
Soccia, France	81 M 11	Sohar, Oman, a5,000	102 O 5	Solenik, Russia	97 K 4	Soltan, Germany (on travel map)	74 J 2
Sochaczew, Russia, est.7,022	97 C 5	Sohl (comitatu), Hungary (see Zolyom)	89 L 3	Solent, The (channel), England	75 K 12	Solterres, France (on travel map)	82 F 5
Sochaque Chimalco, Mexico	65 C 7	Sohos, Turkey in Europe, a6,500	98 F 8	Solmes (Nord), France, '91, 6,241	80 J 2	Soli, Liberia	111 D 8
Sochon, Korea	108 C 5	Sohr, Austria (see Soor)	90 M 3	Solmesmes (Sarthe), France	80 E 5	Solu, Br. Africa	110 N 3
Sochlapa, Mexico	65 L 6	Sohrab, Baluchistan	103 M 6	Sole Street, England	77 J 5	Soluk, Gulf of, Egypt	110 N 3
Social Circle, Ga., 737	38 D 4	Sohrau, Persia	103 G 6	Soletschki, Russia	47 E 4	Solu Sea, Philippine Islands	116 C 3
Socialhill, Ark., a125	44 F 6	Sohrau, Germany, '95, 4,366	87 M 2S	Soleure, Switzerland (see Solothurn)	91 E 3	Solvay, N. Y., 563	13 K 5
Socialville, O., a100	18 B 6	Sohnria, British India	104 K 6	Soleure (canton), Switzerland (see Solothurn)	91 F 3	S6lvesborg, Sweden, '96, 1,758	95 J 8
Society Bay, Manchuria	107 H 3	Solskaia, Russia	96 H 3	Solfatar, La (Mts.), Italy	94 S 9	Solvichegodsk, Russia, est.1,357	96 J 3
Societyhill, Ala., a200	42 F 6	Solna (river), Russia	90 H 2	Solfelto, Italy, '81, 649	93 J 4	Solway Firth (sound), Scotland	78 J 10
Societyhill, Miss.	43 E 8	Solne, Forest of, Belgium	84 D 7	Solgerbachin, Ark., a150	44 G 4	Solway Flora (district), England	76 G 2
Society Hill, S. C., a500	37 J 2	Soignies, Belgium, '90, 9,007	84 C 7	Sold Drift Ice, Average Limit of, Antarctic Region	2 H 7	Som, French Indo-China	106 G 5
Society Islands (French), Oceania	114 M 6	Solignu, British India	104 D 6	Sold Drift Ice, Average Limit of, Arctic Region	3 C 3 & L 5	Som, Hungary	89 O 3
Society Islands, Oceania (local map of)	117 P 7	Solignu, Russia	90 H 2	Soldgallch, Russia, est.3,372	96 H 4	Soma, Africa	111 H 8
Soclamo, Mount, Dutch East India	116 F 6	Solignu, France, '91, commune, 12,074	82 G 2	Soldigny-la-Trappe, France	82 A 3	Soma, Madagascar	112 S 15
Soco, Santo Domingo	68 F 6	Solignu, France (on travel map)	74 F 4	Soldihul, England, '91, 23,521	75 J 9	Soma, Turkey in Asia, a10,000	101 B 3
Soco, Rio (river), Santo Domingo	68 F 7	Solint, Mongolia	107 F 1	Soldikunsk, Russia, est.4,782	96 L 4	Somalin, France, '91, commune, 6,043	80 J 2
Socn Bay, Santo Domingo	68 F 7	Solva (river), Russia	96 L 3	Sollman, Dem. Africa	110 N 9	Somal (tribe), Africa (see Somali)	110 S 9
Socoma (volcano), Chile	72 D 8	Solzyr, Russia	96 J 6	Sollman, Ujad (tribe), Africa	110 K 7	Somali (tribe), Africa	110 S 9
Socomasco (harbor), Mexico	64 N 10	Solt (river), Russia	97 H 5	Sollm6es, Rio (river), Brazil	70 E 4	Somali Coast Protectorate, (British), Africa, '91, est. 240,000	110 S 8
Socomasco (volcano), Mexico	64 N 10	Solt, British India, '91, 12,624	104 D 7	Solling, Madagascar	112 R 14	Somalland (occupied by Somali tribes), Africa	110 S 9
Socorro, Colombia, '86, a20,000	70 C 2	Soltra, British India, '91, 11,412	104 D 8	Sollingen, Germany, '95, 40,843	86 K 5	Somalland, French, Africa	109 K 3
Socorro (Co.), N. Mex., 9,595	55 H 5	Soltjan, Point, Philippine Islands	118 D 7	Sollis, Mexico	65 G 4	Somalland, Italian, Africa	109 K 4
Socorro (c.h.), N. Mex., 2,295	55 J 4	S6jt6r, Hungary	89 H 5	Sollis, Juan Diaz de, Voyage of, South America	69 K 10	Somarne, British India	105 P 12
Socorro (Co.), N. Mex., 9,595	55 H 5	Sok (river), Russia	96 K 5	Solltaire Butte, Ariz.	55 B 2	Somat, Jebel Abu (Mt.), Egypt	110 O 4
Socorte, British Honduras	66 G 2	Sokal, Anatlia, '90, 6,175	89 Q 1	Sollitary Island, Australia	115 B 3	Somaypato, Bolivia	70 E 7
Socotra (Island), Africa (see Sokotra)	109 L 3	Sokhuu, Africa	111 J 7	Sollitary Islands, Australia	115 J 6	Sombambo, Africa	112 K 10
Socotra (Island), Africa (see Sokotra)	109 L 3	Sokluda, British India	105 L 9	Solltude, Ind.	19 A 8	Somber, Ia.	28 G 1
Soda Cr., Col.	53 E 1	Sokna, Africa	110 K 3	Solltude, N. C.	36 F 2	Sombernon, France	82 K 6
Soda Creek (place), British Columbia	63 F 3	Sokna, Gerara, Africa	110 L 3	Solltuda, Sweden	95 K 5	Sombor, Hungary (see Zombor)	89 L 6
Soda Island, Oman	102 O 8	Soknedal, Norway	95 G 5	Solltuda, Sweden	95 K 5	Sombourn, Little, England	77 B 6
Soda La., La.	45 B 1	Sokol, Rumania	88 K 1	Solltuda, Sweden	95 K 5	Sombra, Ontario	60 C 5
Soda Lakes, Wyo.	50 O 8	Sokolac, Bosnia	89 K 8	Solltuda, Sweden	95 K 5	Sombrerete, Mexico, '94, 9,700	64 G 6
Sodankyla, Russia	96 E 2	Sokolka, Russia, est.5,696	97 D 5	Solltau, Austria	90 N 8	Sombro, Venezuela	70 D 2
Soda Oasia, Um-es-, Africa	110 M 6	Sokolo, Africa	111 E 7	Soller, Spain, '87, 7,988	83 P 5	Sombro Channel, British India	106 A 11
Sodargen, Germany	87 C 36	Sokolof, Russia	97 G 6	Soller6, Sweden	95 J 6	Sombro Island (Br.), West Indies	68 1/2 F 5
Soda Spring, Australia	115 C 4	Sokolow, Siberia	100 N 1	Sollers Pt., Md.	33 G 6	Sombrero Key, Fla.	39 O 13
Soda Spring, Cal.	57 K 9	Sokol6w, Austria	89 O 1	Sollies-Pont, France	81 H 12	Some, Cal.	57 E 8
Soda Spring Dome, Cal.	57 L 7	Sokol6wa, Austria	89 Q 1	Solling, Germany (see Sollinger Wald)	85 J 10	Somerdale, O., a450	17 H 3
Soda Springs, Idaho, a350	50 H 7	Sokomanera, Madagascar	112 S 13	Sollinger Wald (mountain range), Germany	85 J 10	Someren, Netherlands, commune, '94, est.3,041	84 G 6
Soda Springs, Oreg.	52 C 4	Sokoma (tribe), Africa	110 L 8	Sollitt, Ill., a100	20 K 3	Somerfield, Pa., a150	16 D 7
Sodaville, Nev.	54 E 4	Sokoto, Africa, a20,000	111 H 7	Sollnitz, Austria	90 N 3	Somerford, Neb.	29 E 2
Sodaville, Oreg., a200	52 C 2	Sokoto (river), Africa (see Rima)	111 H 7	Sollom, England	76 N 2	Somerfem, Belgium, '90, 5,611	84 B 6
Sodbury, Chipping, England	75 H 10	Sokoto (sultanate), Africa	111 H 8	Sollom, Italy, '81, 14,171	94 P 10	Somero, Russia	97 D 1
Soddy, Tenn., 1,173	41 L 4	Sokota (Br.; island), Africa, a10,000	109 L 3	Solna, Sweden	95 M 8	Somera, Conn., place, a450; town, 1,407	10 F 2
Sodehuen, Germany	87 C 34	Sokotran, French Indo-China	106 G 10	Solnhofen, Germany	86 P 12	Somers, N. Y., a400	11 P 9
Soden, Germany	86 M 7	Sola, Mexico	65 K 7	Solo, Mo.	31 J 10	Somers, N. Y., town, 1,897	11 O 12
S6derfors, Sweden	95 K 6	Solam, Palestine	102 C 7	Solo, Tenn.	41 B 3	Somers, Wis., a175	24 L 9
S6derhamn, Sweden, '95, 10,540	95 K 6	Solana, La, Spain, '87, 7,508	83 J 6	Solofra, Italy, '81, 3,864	94 R 13	Somers, N. Y., a200	11 P 9
S6derk6pang, Sweden, '91, 1,795	95 K 7	Solander Island, New Zealand	117 A 10	Sologne (region), France	82 D 5	Somers, Wis., a175	24 L 9
S6dermanland (län), Sweden, '95, est.161,722	95 K 7	Solano (Co.), Cal., 20,946	36 C 4	Soloisho Hills, Africa	112 M 14	Somers Center, N. Y., a200	11 P 9
S6dertelje, Sweden, '91, 4,795	95 K 7	Solano, Colombia	70 B 3	Solok, Sumatra	116 B 5	Somerset, Australia	115 G 2
Sodom, O., a250	17 J 2	Solano, Punta (point), Colombia	70 B 2	Solok, Guatemala, '93, 7,627	66 D 5	Somerset, North (island), Canada	59 M 2
S6dring, Denmark	88 G 3	Solanto, Punta di (point), Italy	94 J 13	Solol6 (department), Guatemala, '93, 70,039	66 D 5	Somersaet, East (district), Cape Colony, '91, 19,007	113 G 7
Sodns, Mich., a100	23 J 13	Solar, Chile	72 J 14	Solola, Ain, Turkey in Asia	101 H 4	Somersaet (county), England, '91, 484,337	75 F 11
Sodus, N. Y., 1,028	13 H 5	Solares, Spain	83 J 1	Soloma Mountain, Tibet	107 F 4	Somersaet, Ill.	21 J 10
Sodus Center, N. Y., a400	13 H 5	Solara, Villanova, Italy	93 B 5	Solomba Island, Dutch East India	116 D 6	Somersaet, Ind., a325	19 E 3
Sodus Point, N. Y., a500	13 J 5	Solbjerg, Denmark	88 G 3	Solombola, Russia	96 H 3	Somersaet, Kan.	32 H 3
Soeakarra, Borneo	116 D 5	Soldakania, Russia	97 K 6	Solomon, Ala.	42 G 3	Somersaet (c.h.), Ky., 2,625	40 G 6
Socerabaya, Java (see Surabaja)	116 D 6	Soldatekita, Russia	96 J 7	Solomon, Ia.	28 C 6	Somersaet (Co.), Me., 32,627	6 C 5
Socerakarta, Java (see Surakarta)	111 D 6	Soldau, Germany (on travel map)	74 P 2	Solomon, Kan., s.c.'95	32 E 3	Somersaet, Manitoba	63 M 4
Soerel, Netherlands	84 G 4	S6lden, Austria	90 E 10	Solomon, Cape (Martinique), West Indies	68 1/2 D 9	Somersaet (Co.), Md., 24,155	33 M 6
Soest, Germany, '95, 15,405	85 J 7	S6ldier, Ia.	28 B 4	Solomon Archipelago, Low Archipelago (see Solomon Islands)	117 J 5	Somersaet, Mass., town, s.c.'96, 1,983	9 D 5
Soest, Germany (on travel map)	74 H 3	S6ldier, Kau., a300	32 F 2	Solomon Islands, Low Archipelago (German), a89,000	117 J 5	Somersaet, Miss., vil., a1,400	9 D 5
Soest, Netherlands, commune, '94, est.4,071	84 F 4	S6ldier, Ky.	40 K 4	Solomon Islands, Oceania, a89,000	114 H 5	Somersaet, Mich.	23 N 13
Soeste (river), Germany	85 G 6	S6ldier Cr., Oreg.	52 H 11	Solomon Islands, Oceania (local map of)	117 H 5	Somersaet, Neb.	29 D 3
Sue Trauh, French Indo-China	106 H 9	S6ldiercrack, Ala.	42 B 10	Solomon Islands, Oceania (see Society Islands)	117 H 5	Somersaet (Co.), N. J., s.c.'95, 30,447	14 F 3
Sofala, Africa, a1,500	112 P 16	S6ldier, Ia.	28 B 4	Solomon R., Kan.	32 D 2	Somersaet, N. C.	36 Q 2
Sofala Bay, Africa	112 P 16	S6ldier, Kau., a300	32 F 2	Solomon R., N. Fork of, Kan.	32 C 2	Somersaet, O., 1,127	18 P 5
Sofefin, Wady, Africa	110 K 3	S6ldier, Ky.	40 K 4	Solomon R., S. Fork of, Kan.	32 C 2	Somersaet (Co.), Pa., 37,317	16 D 7
Sofia (capital), Bulgaria, '87, est.30,428	98 F 6	S6ldiers Grove, Wis., s.c.'95	24 E 8	Solomon Rapids, Kan.	32 D 2	Somersaet (c.h.), Pa., 1,713	16 D 6
Sofia (river), Madagascar	112 S 13	S6ldiers Home, Cal.	57 C 9	Solomonville (c.h.), Ariz., 287	55 F 6	Somersaet, Quebec	61 L 6
Sofia Harbor, Greenland	3 K 9	S6ldiers Home, S. Dak.	27 A 3	Solon, Ind.	19 E 7	Somersaet, Va.	7 B 11
Soften Alpe (Mt.), Austria	90 B 5	S6ldiers Summit, Utah	54 M 3	Solon, Ind., s.c.'95, 371	28 L 4	Somersaet, Wisc., a250	24 A 4
Sofievka, Russia	97 J 7	S6ldin, Germany, '95, 6,116	85 G 20	Solon, Ind., s.c.'95, 371	28 L 4	Somersaet, Wisc., a250	24 A 4
Sofisk, Siberia, est.922	100 Q 3	Soldne R., Waah. (see Soldne R.)	51 A 1	Solombola, Russia	96 H 3	Somersaet, Wisc., a250	24 A 4
Sofka, Ind. Ty.	48 K 3	Sole, Val di (valley), Austria	90 R 11	Solombola, Russia	96 H 3	Somersaet, Wisc., a250	24 A 4
Sofkee Sta., Ga.	38 D 6	Soleb, Egypt	110 O 5	Solombola, Russia	96 H 3	Somersaet, Wisc., a250	24 A 4
Soga (tribe), Afrlen (see Usoga)	112 P 10	Solec, Russia	97 C 6	Solombola, Russia	96 H 3	Somersaet, Wisc., a250	24 A 4
Sogamoso, Colombia, '86, a9,000	70 C 2	Soledad, Argentina	72 E 10	Solombola, Russia	96 H 3	Somersaet, Wisc., a250	24 A 4
Sogamoso River, Colombia	70 C 2	Soledad, Cal., 217	57 D 6	Solombola, Russia	96 H 3	Somersaet, Wisc., a250	24 A 4
Sogany (river), Turkey in Asia	101 P 2	Soledad, Colombia	70 E 1	Solombola, Russia	96 H 3	Somersaet, Wisc., a250	24 A 4
Sogow Bay, Hongkong	107 D 7	Soledad, La, Cuba	68 G 2	Solombola, Russia	96 H 3	Somersaet, Wisc., a250	24 A 4
S6gel, Germany	85 G 5	Soledad, Cuba	68 G 3	Solombola, Russia	96 H 3	Somersaet, Wisc., a250	24 A 4
Soghawa (tribe), Africa	110 M 7	Soledad, Boca de la (inlet), Mexico	64 C 5	Solombola, Russia	96 H 3	Somersaet, Wisc., a250	24 A 4
Sogher, Turkey in Asia	101 E 3	Soledad (Lower California), Mexico	64 C 5	Solombola, Russia	96 H 3	Somersaet, Wisc., a250	24 A 4
Soghin, Persia	103 G 6	Soledad (Nuevo Leon), Mexico	64 J 5	Solombola, Russia	96 H 3	Somersaet, Wisc., a250	24 A 4
Sogla Gol (lake), Turkey in Asia	101 E 4			Solombola, Russia	96 H 3	Somersaet, Wisc., a250	24 A 4
Sogliano, Italy	93 M 6			Solombola, Russia	96 H 3	Somersaet, Wisc., a250	24 A 4
Sogn, N. Duak	26 F 2			Solombola, Russia	96 H 3	Somersaet, Wisc., a250	24 A 4
Sogn (district), Norway	95 D 0			Solombola, Russia	96 H 3	Somersaet, Wisc., a250	24 A 4
Sogna or Gudaa (tribe), Africa	112 Q 10			Solombola, Russia	96 H 3	Somersaet, Wisc., a250	24 A 4
Sogndal (later and Mandal), Norway, '91, 461	95 E 7			Solombola, Russia	96 H 3	Somersaet, Wisc., a250	24 A 4
Sogndal (Nordre Bergenhus), Norway	95 E 6			Solombola, Russia	96 H 3	Somersaet, Wisc., a250	24 A 4
Sognefjord (bay), Norway	95 D 6			Solombola, Russia	96 H 3	Somersaet, Wisc., a250	24 A 4

South Alligator River

INDEX TO MODERN MAPS.

South Hero

South Alligator River, Australia	115 E 2	South Boston, Va., 1,789.....	34 F 7	South Danville, N. Y., a290...	13 G 7	South Fork of Eagle Chief Cr., Okla.	48 E 1
South Amara, Ia., a.c.'95, 248.	77 B 2	South Boulder Mtn., Mont.	49 D 4	South Dartmouth, Mass., vil., a.c.'95, 410	9 E 6	South Fork of Edisto R., S. C.	37 F 5
South Ambroy, N. J., a.c.'95, 5,571	14 G 4	South Boundbrook, N. J., a.c.'95, 833	14 F 3	South Dayton, N. Y., a500	13 D 7	South Fork of Eel R., Cal.	56 B 3
South America, N. Y., a150	11 F 8	South Bradford, N. Y.	13 H 7	South Deerfield, Mass., vil., a.c.'95, 1,071	8 D 3	South Fork of Flathead R., Mont.	49 C 1
South America (grand division), '97, a40,000,000	2 F 5	South Bragar (village), Scotland	78 C 3	South Deerfield, N. H.	7 J 10	South Fork of Grand R., Col.	53 G 2
South America (general map of)	69	South Braintree, Mass., vil., a.c.'95, 2,267	9 D 4	South Dennis, Mass., village, a.c.'95, 437	8 O 6	South Fork of Graud R., S. Dak.	27 B 1
South Amberst, Mass., village, a.c.'95, 442	8 E 3	Southbranch, Mich., a100	23 O 9	South Dennis, N. J., a300	14 E 9	South Fork of Grizzly Cr., Col.	53 D 3
Southampton, Cape, Canada	59 N 4	Southbranch, Minn.	25 C 6	South Dorset, Vt., a175	7 B 10	South Fork of Holston R., Va.	34 D 3
Southampton, England, '91, 65-325	75 K 12	South Branch (place), New Brunswick	62 D 4	South Dover Sta., N. Y.	11 P 8	South Fork of John Day R., Ore.	52 F 2
Southampton (county), England (see Havts County)	77 C 6	South Branch N. J., a125	14 F 3	Southdown, Mont.	49 H 4	South Fork of Kentucky R., Ky.	40 J 5
Southampton, England (on travel map)	74 D 3	South Branch Mt., W. Va.	35 J 2	South Dewna (hilla; Sussex), England	75 L 12	South Fork of Kern R., Cal.	57 G 7
Southampton, Mass., s.c.'95, town, 1,054; village, a500	8 C 4	South Br. Crow Cr., S. Dak.	27 F 3	South Downs (range of hills; Dorset), England	75 G 12	South Fork of Kling R., Cal.	57 G 6
Southampton, New Brunswick	62 B 3	South Brent, England	75 E 13	South Durnellon, Fla.	39 L 4	South Fork of Loa Animas R., Col.	53 J 8
Southampton, N. Y., a1,850	11 S 10	South Brewer, Me.	6 F 6	South Durham, Me.	6 C 8	South Fork of Merced R., Cal.	57 K 6
Southampton, Nova Scotia	62 E 4	Southbridge, Mass., a.c.'95, town, 8,250; village, 4,539	8 F 4	South Durham, N. Y., a500	12 O 7	South Fork of Merced R., J. Dak.	27 A 1
Southampton, Ontario, '91, 1,437	60 D 3	Southbridge, New Zealand, '94, a750	117 D 8	South Duxbury, Mass., vil., a.c.'95, 342	9 F 4	South Fork of Owyhee R., Ore.	52 H 4
Southampton, Pa.	15 G 6	South Br. of Chicago R., Ill.	21 B 10	South East Arm, Wyo.	50 O 4	South Fork of Park R., N. Dak.	26 C 1
Southampton, Pa., a350	15 M 6	South Br. of Elkhorn R., Neb.	29 F 1	South East Bay, Ascension Island	109 D 7	South Fork of Pease R., Tex.	47 G 4
Southampton (Co.), Va., 20,978.	34 J 7	South Br. of Metedeconk R., N. J.	14 G 5	South East Cape, Australia	115 K 7	South Fork of Peoples Cr., Mont.	49 H 1
Southampton Island, Canada	59 O 4	South Br. of Milk L., Mont.	49 C 1	South East Head (cape), Ascension Island	109 D 7	South Fork of Pitt R., Cal.	56 E 1
Southampton Island, South, Canada	59 O 4	South Br. of Ontonagon R., Mich.	22 C 4	South East Loch, Hawaii	118 M 8	South Fork of Potomac R., W. Va.	35 H 3
Southampton Shoal, Cal.	56 J 2	South Br. of Potomac R., W. Va.	35 J 2	South Easton, Mass., village, a.c.'95, 516	9 D 4	South Fork of Red R., Tex.	47 G 3
Southampton Water, England (dulet at Southampton)	75 K 12	South Br. of Wild Rice R., Minn.	25 A 2	South East Passage, Nova Scotia	62 F 5	South Fork of Republican R., Col.	53 N 4
South Amt (division), Iceland	88 P 3	South Brookfield, N. Y., a200	12 M 6	South East Point, Jamaica	68 J 7	South Fork of Rio Grande, Col.	53 E 7
South Andaman (Island), British India	106 A 9	South Brother I., N. Y.	11 Q 13	South East Pt., R. I.	10 J 6	South Fork of Roseau R., Minn.	25 B 1
South and East Borneo (district), Borneo, '94, est.795,950	118 D 5	South Brunswick, Ga.	38 J 9	South Edisto R., S. C.	37 H 7	South Fork of Salline R., Ill.	21 H 10
South Andover, Me.	6 B 6	South Bull (sand bar), Ireland.	79 J 9	South Edmeston, N. Y., a175	12 M 6	South Fork of Sangamon R., Ill.	21 F 6
South Anna R., Va.	24 H 5	South Burgetatowa, Pa., a500	16 B 6	South Edmeston, Canada	63 H 3	South Fork of San Joaquin R., Cal.	57 F 5
South Arbor, Wash.	51 R 3	Southbury, Conn., place, a550; town, 1,089	10 C 4	South Edwards, N. Y.	12 M 3	South Fork of Santiam R., Ore.	52 C 2
Southard, N. J.	14 H 5	South Butler, N. Y., a475	13 J 5	South Effingham, N. H.	7 K 8	South Fork of Sheandoah R., Va.	34 F 3
South Argyle, N. Y., a225	12 Q 7	South Buxton, Me.	6 C 8	South Egremont, Mass., vil., a.c.'95, 257	8 A 4	South Fork of Shields R., Mont.	49 F 3
South Arm, Mich., a325	23 L 7	South Byfield, Mass.	9 E 2	South Elgin, Ill., 505	20 J 2	South Fork of Trinity R., Cal.	56 B 2
South Arm, Newfoundland	62 J 5	South Byron, N. Y., a400	13 F 5	South Elly, Quebec	61 K 8	South Fork of White R., S. Dak.	27 D 3
South Arm, Wyo.	50 O 4	South Cabot, Vt.	7 E 5	Southend (Essex), England, '91, 12,333	77 K 4	South Fork Peak, Cal.	56 E 1
South Ashburnham, Mass., village, a.c.'95, 746	8 G 2	South Calicos (Island), Bahama Islands	67 K 4	Southend (Kent), England	77 H 5	South Foster, R. I., a100	10 J 2
South Ashfield, Mass.	8 C 3	South Cairo, N. Y., a125	12 P 7	Southend, England (on travel map)	74 C 3	South Framingham, Mass., vil., a.c.'95, 5,770	9 C 3
South Athol, Mass.	8 F 2	South Cambridge, N. Y., a200	12 Q 5	Southend (Argyll), Scotland	78 E 9	South Franklin, Mich., a475	23 J 8
South Atlanta, Ga.	38 C 4	South Canaan, Conn.	10 B 2	Southend, England	77 K 6	South Franklin, Mass., village, a.c.'95, 114	9 O 4
South Atlantic City, N. J.	14 G 8	South Canaan, Pa., a250	15 M 3	South Englewood, Ill.	21 D 10	South Franklin, Vt.	7 C 3
South Atlantic Ridge, Atlantic Ocean	2 H 5	South Canadiao, Ind. Ty., a475	48 L 4	South English, Ia., a.c.'95, 335	28 J 5	South Freeport, Ill.	20 F 1
South Attleboro, Mass., village, a.c.'95, 800	9 C 5	South Canisteo, N. Y.	13 G 7	South Enid, Okla.	48 G 2	South Friar Bay (Saint Christopher), West Indies	68 1/2 G 6
South Auburn, Neb., a600	29 J 3	South Cañon, Col.	53 D 3	South Equatorial Current, Pacific Ocean	1 R 10	South Gabriel R., Cal.	57 D 9
South Australia (British colony), Australia, '93, est.341,978	115 E 6	South Canterbury, Conn.	10 H 3	Southern Alps, New Zealand, a1,000	117 D 7	South Galveston, Tex.	46 N 8
South Baldface Mt., N. H.	7 K 6	South Cape, Arctic Region	3 L 4	Southern Cross, Australia, a1,000	115 B 6	South Gannet Hill, Ascension Island	109 C 7
South Baltimore, Md.	33 F 6	South Cape, Bismarck Archipelago	116 J 2	Southern Dvina (river), Russia (see Dvna)	97 E 3	South Gardner, Me.	6 D 7
South Bancroft, Me.	6 G 4	South Cape, New Zealand	117 B 10	Southern Moscos (Island), Borneo	106 C 8	South Gardner, Mass., village, a.c.'95, 1,684	8 G 2
South Baotam Sta., O.	18 B 7	South Cape, Tasmania	114 F 9	Southern Pines, N. C., a400	36 L 4	South Gaston, N. C., a150	36 O 2
South Barnstead, N. H.	7 K 9	South Carolina (State), U. S., '90, 1,151,149	5 K 4	Southern Province, Ceylon, '91, 489,761	105 H 16	Southgate, New, England	75 N 13
South Barracks, Gibraltar	83 P 8	South Carolina (State), U. S. (large scale map of)	37	Southern Ute Ind. Res., N. Mex.	55 G 2	Southgate, England, '91, 10,970	77 G 4
South Barre, N. Y.	13 F 5	South Carrollton, Ky., 525	40 B 6	South Esk, River, Scotland	78 L 6	South Gate, Ind.	19 F 0
South Barre, Vt.	7 D 6	South Carter Mt., N. H.	7 K 5	South Essex, Mass., village, a.c.'95, 412	9 E 2	South Georgetown, Mass., village, a.c.'95, 191	9 E 2
South Barrington, N. H.	7 K 10	South Carver, Mass., village, a.c.'95, 370	9 E 5	South Euclid, Minn.	25 A 2	South Georgia (uninhabited Island; British), South America	69 N 14
South Barton, Vt.	7 F 4	South Cass, Mich., a100	23 L 12	South Euclid, O., a150	17 H 1	South Germantown, Wis., a150	24 K 8
South Bass I., O.	17 E 1	South Cave and Wallingfen, England, '91, 1,979	76 L 5	South Evanson, Ill.	21 C 7	South Gibson, Pa., a250	15 L 3
South Bay, Fla.	39 P 9	South Cay, Caribbean Sea	67 G 6	South Evansville, Pa., a150	15 L 6	South Gilboa, N. Y.	12 N 7
South Bay, New Brunswick	62 C 4	South Cedar, Kan.	32 G 2	South Fabius R., Mo.	30 J 5	South Glastonbury, Conn., a1,000	19 E 3
South Bay, N. Y.	12 L 5	South Centerville, N. Y.	11 N 9	South Fairlee, Vt.	7 F 7	South Glens Falls, N. Y., 1,606	12 P 5
South Bay (place), Nova Scotia, a2,000	62 J 3	South Channel, Australia	115 B 3	South Fallsburg, N. Y., a500	11 N 8	South Goose Cape, Arctic Region	3 L 2
South Beach, Fla.	39 O 3	South Channel, Mich.	22 M 6	South Farmington, Nova Scotia	62 E 5	South Grand R., Mo.	31 D 8
South Beach, Mass.	9 C 6	South Channel, New Zealand	117 E 10	South Ferry, R. I.	10 K 4	South Grand R., Middle Fk., Mo.	31 D 8
South Beach, N. Y.	11 P 15	South Channel, S. C.	87 C 6	Southfield, Jamaica	68 H 7	South Grandville, N. Y.	12 Q 5
South Bechuanaland (region), Africa	113 F 4	South Channel, Straits Settlements	105 M 14	Southfield, Mass., a200	8 B 4	South Greenfield, N. Y.	11 Q 15
South Bedford, Me.	6 G 6	South Channel, Wis.	24 E 1	Southfield, Mich., a275	23 P 13	South Grove, Ill.	20 H 1
South Bellingham, Mass., village, a.c.'95, 455	9 C 4	South Charleston, O., 1,041	18 C 5	Southfield, N. Y., town, '90, 6,664	11 O 15	South Groveland, Mass., vil., a.c.'95, 1,069	9 D 2
South Bend, Ark.	44 K 6	South Charleston, N. H.	7 E 10	Southfields, N. Y., a300	11 O 9	South Hadley, Mass., s.c.'95, town, 4,443; vil., a500	8 D 3
South Bend (c.h.), Ind., '90, 21,819; '97, a32,000	19 D 1	South Chatham, Mass., village, a.c.'95, 297	8 P 6	South Finch, Ontario	60 K 2	South Hadley Falls, Mass., village, s.c.'95, 3,141	8 D 4
South Bend, Minn., a125	25 C 5	South Chatham, N. H.	7 K 6	South Fitchburg (part of Fitchburg), Mass.	8 G 2	South Ham, Quebec, a600	61 L 7
South Bend, Neb., 132	29 H 2	South Cheek (point), England	76 M 4	Southfleet, England	77 J 5	South Hammond, N. Y.	12 L 3
South Bend, Pa., 150	16 D 5	South Chelmsford, Mass., vil., a.c.'95, 252	9 C 2	South Florence, Ala.	42 B 1	South Hampton, N. H., town, 370	7 L 11
South Bend, Tex.	46 J 5	South Chicago, Ill.	20 K 2	Southford, Conn., a250	10 C 4	South Harwick, Mass., vil., a.c.'95, 204	8 O 6
South Bend (c.h.), Wash., a2,000	51 B 3	South Chiltern (Dominica), West India	68 1/2 B 13	South Foreland (headland), England	77 N 6	South Haven, Kan., s.c.'95, 340	32 E 4
South Bend, Wyo.	59 P 8	South China, Me.	6 D 7	Southfork, Ark.	44 J 2	South Haven, Mich., 1,924	23 J 13
South Berlín, Mass., village, a.c.'95, 187	9 B 3	South China Sea, East India Islands	116 D 3	Southfork, Col.	53 E 7	South Haven, Minn.	25 C 4
South Berlin, N. Y., a200	12 Q 6	Southchurch, England	77 L 4	Southfork, Ky., 1,295	16 E 6	South Haven, N. Y.	11 R 10
South Berne, N. Y., a125	12 O 6	South Clark's Peak, Cal.	57 K 6	Southfork Mt., W. Va.	35 H 3	South Hayling, England	75 L 12
South Berwick, Me., town, 3,434	6 B 9	South Clones, New Brunswick	62 C 4	South Fork of Bayou Pierre, Miss.	43 C 7	South Heart, N. Dak.	26 A 3
South Berwick Jc., Me.	6 B 9	South Coen River, Australia	115 G 2	South Fork of Big Box Elder Cr., Mont.	49 H 2	South Hero, Vt., town, 559	7 A 4
South Bethlehem, N. Y., a175	12 P 6	South Collingham, England	76 L 6	South Fork of Big Hole or Wisdom R., Mont.	49 C 4		
South Bethlehem, Pa., 10,302	15 M 5	South Colton, N. Y., a275	12 N 2	South Fork of Birch Cr., Alaska	58 R 4		
South Beveland (Island), Netherlands	84 C 0	South Columbia, N. Y., a100	12 N 6	South Fork of Cache La Poudre R., Col.	53 G 1		
South Billerica, Mass., village, a.c.'95, 168	9 C 2	South Coon R., Ia.	28 D 4	South Fork of Canadian R., Ind. Ty.	48 L 4		
South Bitter Cr., Wyo.	50 L 8	South Corluth, N. Y., a225	12 P 5	South Fork of Cannon Ball R., N. Dak.	26 B 3		
South Bloomfield, N. Y.	13 H 6	South Cornish, N. H.	7 E 9	South Fork of Cheyenne R., S. Dak.	27 B 3		
South Bloomfield, O., 272	18 D 5	South Cortland, N. Y., a100	13 K 9	South Fork of Corn Cr., Ariz., Cal.	55 E 3		
South Bloomington, O., a225	18 E 6	South Coventry, Conn., a1,000	10 F 2	South Fork of Cottonwood Cr., Cal.	56 C 2		
South Boardman, Mich., a350	23 L 8	South Coventry Sta., Conn.	10 F 2	South Fork of Cowliche Cr., Wash.	51 E 3		
South Bolivar, N. Y.	13 F 7	South Creek, N. C., a200	36 Q 4				
South Bombay, N. Y., a290	12 N 2	South Dakota (State), U. S., a.c.'95, 330,975	5 F 2				
Southboro, Mass., town, a.c.'95, 2,223	9 B 3	South Dakota (State), U. S. (large scale map of)	27				
Southboro, Mass., vil., a700	9 B 3	South Danbury, N. H.	7 G 9				
South Boston, Ind.	19 E 7						
South Boston (part of Boston), Mass.	9 D 3						

Southhill

INDEX TO MODERN MAPS.

Spadedam Waste

Southhill, Ala.	42 F 2	South Natick, Mass., vil., a.c.	9 C 3	South River, N. J., a1,200	14 G 4	South Wall (breakwater), Ire-	79 J 9
South Hill, Pa.	15 K 3	'95, 1,296	9 C 3	South River (place), Nova Scotia	62 H 4	land	79 J 9
South Hill, Va., a125	34 G 7	South Natuna Island, Dutch	116 C 4	South River, Ontario	60 F 2	South Wallingford, Vt., a500...	7 B 9
South Hingham, Mass., vil.,	9 E 4	East India	68 G 6	South Robbinston, Me.	6 J 5	South Walls (island), Scotland	78 K 2
s.c.'95, 954	9 E 4	South Negri Point, Jamaica	78 L 3	South Rockwood, Mich., a500...	23 P 13	South Walpole, Mass., village,	9 D 4
South Hinksey, England	77 R 4	South Ness (point), Scotland...	12 M 6	South Rogers, Mich., a100	20 C 7	s.c.'95, 318	9 D 4
South Holland, Ill., 1,905	20 K 2	South New Berlin, N. Y., a650.	6 E 6	South Roudaisay (island), Scot-	78 L 2	South Wardsboro, Vt.,	7 C 10
South Holland (province), Neth-	84 D 5	South Newburg, Me.	7 G 9	land, '91, 2,315	61 K 8	South Wareham, Mass., village,	9 E 5
erlands, '89, 949,641; '95,	12 P 4	South Newbury, N. H.	17 H 2	South Roxton, Quebec	8 F 2	s.c.'95, 436	9 E 5
est.1,061,828	13 H 7	South Newbury, O., a100...	7 F 6	South Royalston, Mass., vil.,	7 D 7	Southwark (part of London),	75 N 14
South Horicon, N. Y., a125	13 H 7	South Newbury, Vt.	7 C 11	s.c.'95, 291	8 F 2	England	36 O 5
South Howard, N. Y.	32 D 3	South Newfaae, Vt.	17 J 1	South Royalton, Vt., '98, a900	7 D 7	South Washington, N. C.	26 F 2
South Hutchinsan, Kan.	77 F 2	South New Lyme, O., a575	38 J 8	South Rusala (division), Russia,	97 H 8	South Washington, L., N. Dak.	7 E 6
South Hill, England	60 K 2	South Newport R., Ga.	13 E 6	'97, 10,797,215	12 L 4	South Water, Arctic Region...	3 J 9
South Indian, Ontario	63 M 2	South Newstead, N. Y.	10 C 2	South Ryegate, Vt.	7 F 6	South Waterford, Me.	6 B 7
South Indian Lake, Canada	10 D 3	South Norfolk, Conn., a100...	6 D 6	South Salat Joseph, Mo.	30 C 5	South Wayne, Wis., a285	24 G 9
Southington, Conn., town,	17 J 2	South Norridgewock, Me., '97,	7 D 6	South Salat Paul, Minn., s.c.	25 E 5	Southweald, England	77 H 4
5,501	10 D 3	a1,500	10 B 5	'95, 2,135	9 E 2	South Weare, N. H.	7 G 10
Southington, O., a225	10 D 3	South Northfield, Vt.	64 N 7	South Salem (part of Salem),	11 P 9	South Webster, O., a400	18 E 7
Southington Road, Conn.	117 J 7	South Norwalk, Conn., a10,000.	57 H 9	Mass.	18 D 6	Southwell, England, parish.	76 L 6
South Island, New Hebrides Ia.	117 J 7	South Olsapo (reef), Mexico,	77 J 4	South Salem, N. Y., a500	57 H 10	South Wellfleet, Mass., village,	8 O 5
South Island, New Zealand	117 B 8	South Oceanside, Cal.	77 F 1	South Salem, O., 263	18 D 6	s.c.'95, 121	8 O 5
South Jackson, Mich.	39 N 13	South Ockendon, England	14 F 1	South San Diego, Cal., a150...	8 B 4	Southwest, Pa., a250	16 D 6
South Jacksonville, Fla., a400...	11 R 10	Southoe, England	11 S 9	South Sandfield, Mass., vil.,	56 J 3	South West Bay, Ascension	109 C 7
South Jamesport, N. Y.	12 N 7	South Ordensburg, N. J.	18 G 5	s.c.'95, 104	63 J 4	Island	109 C 7
South Jefferson, N. Y.	39 K 5	Southold, N. Y., a1,000	29 J 2	South San Francisco, Cal.	12 P 6	South West Bay, New Heb-	117 J 8
South Jetty, Fla.	57 D 9	South Olive, O.	29 J 2	South Saakatchewan River,	12 P 6	ridges islands	117 J 8
South Jose R., Cal.	10 B 3	Southout, England	29 A 4	Canada	12 P 6	South West Breaker, Ber-	67 N 4
South Kaukauna, Wis.	10 H 2	South Omaha, Neb., '90, 8,062;	12 K 6	South Schenectady, N. Y., a200	10 J 2	nudas	34 K 1
South Kent, Conn., a200	7 K 11	'97, a10,500	14 G 2	South Schrodack, N. Y., a175	10 J 2	Southwest Br. of Black R., Va.	115 K 7
South Killagly, Conn., a425...	10 J 4	South Omaha, Neb. (ou local	48 K 6	South Schroon, N. Y., a290	13 K 5	South West Cape, Australia	39 H 3
map)	118 N 5	South Onondaga, N. Y., a275	29 A 4	South Sebitua, N. Y., a175	75 K 12	South West Cay, Florida	67 H 8
South Kingston, N. H.	118 N 6	South Orange, N. J., s.c.'95,	48 K 6	Southsea, England	1 F 8	South West Cay, Caribbean Sea	66 P 5
6,231	107 F 3	5,108	24 J 7	South Sea (see Pacific Ocean)	51 C 2	South West Cay, Central Amer-	31 C 11
South Kohala (district), Haw-	12 N 4	South or Clear Boggy, Ind. Ty.	117 B 8	South Seattle, Wash., a100...	14 E 9	ica	12 O 7
vail, '96, 558	22 E 3	South or Middle Island, New	24 J 7	South Seville, N. J., a400	7 B 11	South West City, Mo., 707	6 H 9
South Kona (district), Hawaii,	39 M 5	Zealand	12 L 6	South Sentinel Island, British	78 C 3	South Westery, N. Y., a300...	6 G 8
'96, 2,327	9 B 3	South Osbkosh, Wis.	12 L 6	India	9 C 4	Southwest Harb., Me.	6 H 9
South-Kuku-nor Mountains, Ti-	7 H 5	South Otsele, N. Y., a400...	57 D 9	South Shaftsbury, Vt., a500...	2 E 7	Southwest Harbor, Me., a1,500	6 G 8
bet	43 G 1	South Otterclong, England	18 H 9	South Shawbost (village), Scot-	76 K 3	(on local map)	6 G 8
South L., N. Y.	13 K 6	South Owego, N. Y., a100	51 C 2	land, '91, 301	27 H 1	South Westminster, Mass., vil-	8 G 2
Southlake Lindea, Mich.	21 D 11	South Oxford, N. Y., a100	57 D 9	South Sherborn, Mass., a.c.'95,	18 B 9	lage, s.c.'95, 158	13 J 5
South Lake Weir, Fla., a100...	9 D 2	South Pagl Island, Dutch East	50 K 7	211	41 G 2	South West Oswego, N. Y., a300	45 E 7
South Lancaster, Mass., vil.,	18 B 6	Judia	18 E 5	South Shteland Islands, Ant-	29 H 1	South West Pass, La.	67 J 4
s.c.'95, 082	77 B 3	South Paria, Me., vil., 1,164...	51 C 2	arctic Ocean	2 E 7	South West Point, Bahama Is-	67 J 4
South Lancaster, N. H.	13 G 6	South Park, Col.	57 D 9	South Shields, England, '91,	76 K 3	lands	67 J 4
Southland, Miss.	6 F 5	South Park, Ky., a100	50 K 7	78,431	27 H 1	South West Point (Saint Croix	68 1/2 E 6
South Lansing, N. Y., a175	7 C 6	Southpark, N. J.	75 G 12	Southshire, S. Dak., a125	18 B 9	Island), Danish West Indies.	68 G 0
South Lawn, Ill.	13 G 6	South Park, O., a100	41 K 4	Southside, O.	41 G 2	South West Point, Jamaica	67 E 5
South Lawrence (part of Law-	7 C 6	South Park, Wash., a175	12 L 6	Southslou, Tenn.	29 H 1	South West Point (Grand Cay-	67 E 5
rence), Mass.	13 G 6	South Pasadena, Cal., 623.	12 L 6	South Sioux City Sta., Neb.	27 H 3	maa), West India	9 D 6
South Lebanon, O., a400	7 C 6	South Pass City, Wyo., a150...	12 L 6	South Sioux Falls, S. Dak.	28 H 4	South Westport, Mass.	10 J 5
South Lee, N. H.	7 K 10	South Peachant, Vt.	12 L 6	South Skunk R., Ia.	13 J 5	South West Pt., R. I.	10 K 4
South Leigh, England	77 B 3	South Perry, O., a225	12 L 6	South Solon, N. Y., a250	6 D 6	South West Pt., R. I. (bay; Saiaf	68 1/2 B 7
South Lewiston, Me.	13 G 6	South Petherton, England	109 C 2	South Solon, O., a475	18 C 5	Thomas), Danish West Indies.	67 F 6
South Lima, N. Y.	9 C 3	South Pittsburg, Tenn., 1,479.	117 J 10	South Somerville, N. J.	14 F 3	South West Rock, Caribbean	67 F 6
South Lincoln, Me.	7 C 6	South Plainfield, N. J., a200...	18 E 8	South Son, New Guinea	116 J 2	Sea	10 E 3
South Lincoln, Mass.	7 C 6	South Platte R., Col.	61 H 3	(German)	79 B 5	South Wethersfield, Conn., a225	10 E 3
South Lincoln, Vt.	13 G 6	South Platte Sts., Col.	12 L 6	South Sound, Ireland	59 O 4	South Weymouth, Mass., vil.,	9 E 4
South Livonia, N. Y., a150...	7 C 10	South Plattsburg, N. Y.	12 L 6	South Southampton Island, Cau-	8 F 4	s.c.'95, 3,199	9 E 4
South Londonderry, Vt., '98,	40 E 4	South Plymouth, N. Y., a150...	12 L 6	ada	55 L 5	South Wheelock, Vt.	7 F 4
a550	40 E 4	South Point, Ascension Island.	8 F 4	South Spencer, Mass., vil., s.c.	6 G 5	South Whitley, Ind., 720	19 E 2
South Los Angeles, Cal., a150...	29 E 2	South Point, Loyalty Islands	7 C 6	'95, 150	15 M 4	South Wichita R., Tex.	47 I 4
South Louisville (suburb of	42 C 3	South Point, O., a200	15 M 4	South Spring, N. Mex.	25 E 4	Southwick, England, '91, 10,226	76 K 3
Louisville), Ky., 1,782	116 D 3	South Point, Quebec	25 E 4	South Springfield, Me.	7 F 10	Southwick, Mass., town, s.c.'95,	8 C 4
South Loup R., Neb.	7 I 5	South Point (Barbados), West	7 F 10	South Starksboro, Va.	7 C 6	'96; vil., a400	8 C 4
South Lowell, Ala., a400	10 G 4	Indies	7 E 7	South Stillag, Pa., a225	15 M 4	South Williamsport, Pa., 2,900	15 H 4
South Lucania shoal, East Ia-	21 C 10	South Pole, Antarctic Region.	25 E 4	South Stillwater, Minn., s.c.	25 E 4	South Williamstown, Mass., vil-	8 B 2
nda Islands	116 D 3	South Pole, Nearest approach	7 F 10	'95, 1,453	7 F 10	lage, a.c.'95, 371	8 B 2
South Lunenburg, Vt.	10 G 4	to the, Antarctic Region	77 C 4	South Stoddard, N. H.	7 E 7	South Willingham, England	76 M 6
South Lyme, Conn., a250	7 G 11	South Pole, Region around the,	7 E 7	South Stoke, England	77 C 4	South Willington, Conn., a400...	19 F 2
South Lydeboro, N. H.	21 C 10	Antarctic Region	2 H 6	South Stratford, Vt.	7 E 7	South Willington, Mass.	9 D 2
South Lyons, Ill.	9 E 2	South Pomfret, Vt.	7 D 8	South Sudbury, Mass., vil., s.c.	9 C 3	South Wilson, N. Y.	13 E 5
South Lynnfield Sta., Mass.,	23 O 13	South Pond, Mass.	8 F 4	'95, 525	24 B 1	South Wilton, Conn., a100	19 B 5
a.c.'95, 385	115 B 2	Southport (Northern Territory),	115 E 2	South Superior, Wis., '98, a1,000	7 G 9	South Windham, Conn., a400...	10 G 3
South Lyon, Mich., 707	10 D 3	Australia	115 E 2	South Sutton, Mass., vil., s.c.	7 G 9	South Windham, Vt.	7 D 10
South Magnetic Pole, Antarctic	53 C 4	Southport (Queensland), Aus-	115 J 5	'95, 215	9 R 4	South Windsor, Conn., place,	10 E 2
Region	10 E 3	tralia, '91, 895	10 B 5	South Sutto, N. H.	7 G 9	a500; town, 1,736	10 E 2
South Mam, Col.	22 J 6	Southport, Conn., a1,500	76 F 5	South Swansen, Mass., village,	9 D 6	Southwold, England, '91, 2,311	75 Q 9
South Manchester, Conn., a4,500	22 K 5	Southport, England, '91, 43,026	19 D 5	s.c.'95, 162	7 J 7	Southwold Station, Ontario	60 D 5
South Manistique, Mich., 388	23 J 7	Southport, Ind., 324	6 D 8	South Tamworth, N. H.	7 J 7	South Wolfboro, N. H.	7 J 8
South Manistique L., Mich.	23 J 7	Southport, Me., town, 533	23 J 7	South Tarakan Bight (bay),	117 E 5	South Woodbury, N. H.	7 E 5
South Manitowish, Mich.	23 J 7	Southport, N. Y.	36 N 7	New Zealand	107 C 2	South Woodstock, Conn., a300...	10 G 2
South Marah I., Md.	34 L 6	Southport (c.h.), N. C., 1,207.	62 F 3	South Tarim River, East Turk-	75 E 12	South Worcester, Vt.	7 D 8
South Maywood, Ill.	21 B 9	Southport, Prince Edward Is-	6 C 8	estan	75 E 12	South Worcester, N. Y., a125	12 N 6
South McAlester, Ind. Ty.,	48 L 5	land	10 K 3	South Tawton, England	6 E 7	South Worthington, Mass.	8 C 3
a1,500	115 B 2	South Portland, Me., a5,000...	40 K 3	South Thomaston, Me., town,	36 E 3	South Yallo Bailey, Cal.	56 B 2
South Melbourne (suburb of Mel-	10 D 3	South Portsmouth, R. I., a150.	26 D 3	1,534	117 B 10	South Yarmouth, Mass., vil.,	8 O 6
bourne), Australia, est.33,589	7 H 11	South Portranouth Sta., Ky.	46 J 5	Southtrap Rocks, New Zea-	12 M 5	s.c.'95, 635	8 O 6
South Meriden, Conn., a1,000...	9 E 5	South Prairie, Tex.	51 C 2	land	64 N 7	South Zambesia (region), Africa	112 O 15
South Merrimack, N. H.	9 D 2	South Prairie, Wash., a450...	6 G 2	South Trenton, N. Y., a150...	25 E 5	Southern, France, '91, 3,291...	80 J 6
South Middleboro, Mass.	19 F 1	South Presque Isle, Me.	57 E 9	South Triangle (reef), Mexico.	40 C 7	Souvilny, France, '91, 3,291...	42 A 7
South Middleton, Mass.	9 B 4	South Pt., Cal.	23 P 8	South Troy, Minn.	56 K 1	Southwila, Ala.	71 K 5
South Milford, Ind., a250	18 E 8	South Pt., Mich.	13 H 6	South Truro, Mass., village,	7 G 9	Souza, Brazil	71 K 5
South Milford, Mass.	11 P 8	South Ptucny, N. Y.	61 R 6	s.c.'95, 113	8 O 5	Souzdal, Russia (see Suzdal)	96 H 4
South Milford, O.	36 R 2	South Quebec, Quebec	78 K 7	South Tuarbridge, Vt.	7 E 7	Souzel, Brazil	71 G 4
South Millbrook, N. Y., a290...	24 L 9	South Queensferry, Scotland	9 E 4	South Tuncel, Tenn.	41 H 2	Sova, Mich.	23 N 6
South Mills, N. C., 223	77 F 4	(see Queensferry)	28 D 2	South Twin (island), Canada.	59 O 6	Sovári, Hungary	89 N 3
South Milwaukee, Wis., a.c.'95,	77 L 4	South Quincy (part of Quincy),	28 F 5	South Twin L., Wis.	24 H 2	Sóvde, Norway	95 D 5
2,662	75 E 11	Mass.	14 E 8	South Twin Mt., N. H.	7 H 6	Sowera, Mount, Africa	110 O 7
South Mima, England	6 G 4	South R., Ia.	28 D 2	South Tyne, River, England...	76 H 3	Sowerby, England, '91, 5,675.	75 J 5
Southminster, England	77 L 4	South R., Md.	33 K 4	South Uist (island), Scotland,	78 E 5	Sowerby Bridge (adjoining Sower-	76 J 5
South Moat Mt., N. H.	7 K 6	South R., Mass.	9 F 4	'91, 3,708	40 C 7	by), England, '91, 10,408...	38 B 9
South Molton, England	75 E 11	South R., N. J.	14 E 8	South Union, Ky., a150...	56 K 1	Sowinka, Austria	90 K 3
South Moluncus, Me.	6 G 4	South R., N. J.	14 G 4	South Vallejo, Cal.	12 N 6	Sowran, Baluchistan	103 K 7
South Monson, Mass., vil., s.c.	15 L 3	South R., N. C.	36 N 5	South Vassalboro, Me.	6 D 7	Soy, Belgium, '90, 1,156.	84 G 8
'95, 458	77 C 4	South Range, Wis., a200	24 B 1	South Verraou, Vt.	7 D 11	Soya, Japan	108 L 1
South Montrose, Pa.	32 G 4	South Raub, Ind.	19 C 4	South Veta Cr., Col.	53 H 7	Soya, Cape, Japan	108 L 1
South Moreton, England	21 B 10	South Rawdon, Nova Scotia...	62 F 5	South Vicente Cr., Cal.	56 H 4	Soyopa, Mexico	64 D 3
South Mt., Mass.	8 A 3	South Reading, Vt.	7 D 9	Southville, Mass., village, s.c.	9 B 3	Soyotal, Mexico	65 G 2
South Mt., Pa.	15 K 6	South Rehoboth, Mass.	9 D 5	'95, 290	12 N 2	Spa, Belgium, '90, 7,109	84 G 8
South Mta., Md.	33 G 2	South Richland, N. Y., a200	12 K 5	Southville, N. Y.	14 D 8	Spa, Ky.	40 R 7
South Mta., N. C.	36 F 3	South Riley, Mich., a100	23 M 12	South Vineland, N. J., a500...	19 C 3	Spaa, Belgium (see Spa)	84 G 8
		South Ripley, N. Y.	13 C 7	South Wabash, Ind., 507.	7 E 5	Spaccanorco, Italy, '81, 8,588...	94 M 15
		South Ripley Sta., Ky.	40 J 3	South Walden, Vt.	13 E 6	Spada, Cape, Crete	99 A 7
				South Wales, N. Y.	13 E 6	Spadedam Waste, England	76 G 2

Spade-s, Ind., a200	19 F 6	Spearfish, S. Dak., s.c.'95, 1,113	27 A 2	Speyer (river), Germany	86 O 7	Spokane Ind. Res., Wash.	51 G 2
Spadra, Ark., a100	44 E 4	Spearsville, Ind., a150	19 D 6	Speyer, Germany (see Spires)	86 O 7	Spokane R., Wash.	51 H 2
Spafford, N. Y., a150	13 K 6	Spearsville, Ind., a100	45 D 1	Speyerbach (river), Germany	86 O 7	Spokane Rapids, Wash.	51 G 2
Spagna (see Spain)	83	Spearville, Kan., a300	32 C 4	(see Speyer)	86 O 7	Spokaneville, Wis.	24 E 5
Spahnawa, Persia (see Isphahan)	103 D 4	Spearts Ferry, Ia.	28 M 1	Spesia, Italy, '81, 19,864	93 G 6	Spöl (river), Switzerland	91 N 4
Spachtelberg, Germany	86 Q 8	Speckin Mt., Col.	53 G 2	Spesia, Gulf of, Italy	93 G 6	Spoleto, Italy, '81, 7,696	94 N 9
Spain (kingdom), Europe, '87, 17,565,632	73 J 8	Speckman Ridge, Wyo.	50 P 2	Spesia, Italy (on travel map)	74 J 6	Sponge Harbor, Fla.	39 L 6
Spafia (large scale map of)	83	Spectacle I., Mass.	8 D 7	Spessano Albanese, Italy	92 K 8	Sponvik, Norway	95 E 3
Spafia, Europe (on travel map)	74 D 7	Spectacle Pond, Me.	6 G 6	Spesza, Greece (see Spetsae)	99 H 6	Spoon Butte, Wyo.	50 P 7
Spain, S. Dak.	27 G 1	Spectacle Pond, Mass.	9 B 2	Spesza, Italy (see Speszi)	93 G 6	Sponner, Ga.	38 B 9
Spainville, Va.	34 H 6	Spectacle Pond, Mass.	9 F 5	Sphacteria (island), Greece	99 E 7	Sponner, Wis., a600	24 C 3
Spalato, Austria, '90, 15,697; commune, 22,752	80 H 8	Spectacle Reef, Mich.	22 N 6	Spaghia (island), Greece (see Sphacteria)	99 E 7	Spoon R., Ill.	20 E 4
Spalato, Csanale di (channel), Austria	80 H 8	Speculator, N. Y.	12 O 4	Sphakia, Crete	99 B 8	Sporades, Northern (islands), Greece	99 K 2
Spalato, Austria (on travel map)	74 N 7	Speed, Kan.	32 C 2	Sphairon, Crete	99 A 8	Spörting, Denmark	88 G 4
Spalato, Austria (see Spalato)	80 H 8	Speed, N. C.	36 P 3	Sphinx, Mont.	49 F 4	Spot Pond, Mass.	9 D 3
Spalding, England, '91, 9,014	76 M 7	Speed, W. Va.	35 D 3	Spice Islands, Dutch East India (see Moluccan Islands)	116 G 5	Spotwood, N. J., a500	14 G 4
Spaldwick, England	77 F 1	Speed Sta., Mo.	31 G 7	Spice, Ind., 637	19 E 5	Spottsville, Ky., 513	40 B 5
Spalmdorf (island), Austria	80 H 8	Speedwell, N. C.	36 C 4	Spicer, Cal.	53 F 1	Spottsville, Va.	34 K 6
Spalmsdorf Islands, Turkey in Asia	101 B 3	Speedwell, Tenn.	41 O 2	Spicer, Minn., a275	25 C 4	Spottwood, S. Dak.	27 F 2
Spalt, Germany	86 O 12	Speedwell, Va.	16 E 7	Spicer, Oreg.	52 C 2	Spottwood, Va.	34 E 5
Spalding (Co.), Ga., 13,117	38 C 5	Speelman, Pa.	77 D 4	Spichern, Germany (see Spich-ern)	86 O 5	Spottsylvania (Co.), Va., 14,233	34 H 4
Spalding, Mich., a500	22 F 6	Speer, Okla.	48 J 3	Spichern, Germany	86 O 5	Spottsylvania (c.b.), Va., a100	34 H 4
Spalding, Neb., a100	29 F 2	Speers, Pa., a300	16 C 6	Spickard, Mo., 481	30 E 4	Spout Springs, N. C.	36 M 4
Spanaway, Wash., a250	51 C 2	Speers Ferry, Va., a100	34 B 3	Spiddle, Ireland	79 C 5	Spradling, Ky., a100	40 J 5
Spandau, Germany, '95, 55,813	85 G 17	Speery Island, Saint Helena	109 E 2	Spider Island, China	107 1/2 H 9	Spragg, Neb.	29 E 1
Spandau, Germany (on travel map)	74 L 2	Speicher, Switzerland, '88, 930	91 L 2	Spider L., Me.	6 E 3	Sprague, Pa.	16 B 7
Spangenberg, Germany, '95, 1,562	86 K 10	Spelchorn, Germany (see Spich-ern)	86 O 5	Spider L., Minn.	25 D 2	Sprague, Ala.	42 E 6
Spangle, Wash., a450	51 H 2	Speldra Island, Ellice Islands	117 O 4	Spieden I., Wash.	51 B 1	Sprague, Me., 267	31 D 8
Spangler, Pa., a650	16 E 5	Speler, Germany (see Spires)	86 O 7	Spiegel, Klein, Germany	87 F 22	Sprague, Neb., a150	29 H 3
Spaulako, Crete	99 B 8	Spelights Town (Barbados), West Indies, '91, 1,500	68 1/2 C 11	Spiegelan, Germany	86 P 17	Sprague, Wash., 1,680	51 G 2
Spanish Fork, Utah, s.c.'95, 3,157	54 K 2	Spelsing, Austria	90 B 6	Spiekerog (island), Germany, '90, 243	85 E 6	Sprague, Wis.	24 F 6
Spanish Fort, Ala.	42 B 9	Spelung, Austria	90 B 6	Spiekgavrarre (Mt.), Norway	95 N 2	Sprague Jr., Ala.	42 E 6
Spanish Fort, Tex., a300	46 K 4	Speke and Grant (explorers' route), Africa	109 J 5	Spiez, Switzerland, '88, 294	91 F 4	Sprague, Ore.	52 D 4
Spanish Peaks, Col.	53 J 8	Speke Gulf, Africa	112 P 11	Spigi, Turkey in Europe	95 E 8	Spragues Mill, Me.	6 H 2
Spanish Point (Barbuda Island), West Indies	68 1/2 H 6	Spelhurst, England	77 H 6	Spigno (Piedmont), Italy	93 D 5	Spragueville, Ia., a180	28 M 3
Spanish River, Ontario	60 C 1	Spello, Italy, '81, 2,419	94 N 9	Spigno (Roma), Italy	94 P 12	Spragueville, N. Y., a275	12 L 3
Spanish River Station, Ontario	60 C 1	Spelve, Loch (laet), Scotland	78 E 7	Spilberg, Italy, '81, 1,732	93 N 2	Spragueville Sta., Pa.	15 M 4
Spanish Territory, Africa	111 C 5	Spence, Md.	33 N 6	Spillmans I., Tex.	47 B 2	Sprakers, N. Y., a225	12 N 6
Spanish Town, Jamaica, '91, 5,019	68 H 6	Spence, Ontario	60 F 2	Spillville, Ia., s.c.'95, 398	28 J 1	Sprackle Mills, Pa.	16 D 5
Spandje (see Spain)	83	Spencer, Ala., a125	42 B 3	Spillman, W. Va., a200	35 B 3	Spratt, England	77 D 1
Spanker, O., a175	18 B 5	Spencer, Cape, Australia	115 F 7	Spilsbury, England	77 B 3	Sprat, N. C., a300	36 K 2
Spann, Ga.	38 F 6	Spencer, Cal., a150	53 D 6	Spilsby, England	76 N 6	Spredd, Ga., a100	38 G 5
Spanouth, Neb.	29 D 2	Spencer, Ga.	38 F 8	Spisalonga, Fort. Crete	99 F 8	Spreca (river), Bosnia	89 K 7
Sparkill, N. Y., 816	11 P 9	Spencer, Ill., a180	20 K 2	Spina Vata (lake), Iceland	88 O 2	Spreckleville, Hawaii	118 M 3
Sparkjar, Denmark	88 E 4	Spencer (Co.), Ind., 22,060	19 B 8	Spina Vata (lake), Iceland	88 O 2	Sprece (river), Germany	85 H 18
Sparkman, N. C.	36 O 5	Spencer (c.b.), Ind., 1,868	19 C 6	Spiazozola, Italy, '81, 10,353	94 U 13	Sprece, Little (river), Germany	86 K 19
Sparks, Ga., '98, a500	38 E 9	Spencer (c.b.), Ia., s.c.'95, 2,551	28 C 1	Spiacourt, France	82 M 2	Sprewsaid (forest), Germany	85 J 18
Sparks, Neb.	29 D 1	Spencer, Ky.	40 J 4	Spiak, S. Dak.	27 H 4	Spremsberg, Germany, '95, 11,122	85 J 19
Sparks Hill, Ill.	21 J 10	Spencer (Co.), Ky., 6,760	40 F 4	Spink (Co.), S. Dak., s.c.'95, 8,964	27 F 2	Spresano, Italy	93 M 3
Sparksville, Ind., a290	19 D 7	Spencer, Me.	6 C 5	Spinks Corners, Mich., a100	23 J 13	Sprimont, Belgium, '90, 3,207	84 G 7
Sparksville, Ky.	40 F 6	Spencer, Mass., s.c.'95, town, 7,614; vil., a5,000	8 G 4	Spinney, Col.	53 G 5	Sprig, Idaho	56 C 5
Spardale, Ill., 471	20 F 3	Spencer, Miss.	43 D 7	Spio, Ala.	42 G 7	Sprig, Ill.	20 D 6
Sparr, Fla., a100	39 M 4	Spencer, Mo.	31 E 10	Spirde See (lake), Germany	87 E 34	Sprig, Pa. (see Sprigboro)	16 B 3
Sparreholm, Sweden	95 K 7	Spencer, Neb., a200	29 F 1	Spire, Germany (see Spires)	86 O 7	Sprig, Tex., a100	46 M 7
Sparrow Bush, N. Y., a300	11 N 9	Spencer, N. Y., 810	13 K 7	Spirea, Germany, '95, 19,044	86 O 7	Sprig Arbor, Mich., a350	23 M 13
Sparrows Point, Md., 2,507	33 K 3	Spencer, O., a250	17 F 2	Spiridon (lake), Norway	95 F 6	Sprig Bank, Canada	63 H 4
Sparsholt, England	77 B 6	Spencer (Tp.), O.	18 D 8	Spirit, Wis.	24 F 4	Sprig Bay, Argentina	72 D 13
Sparta (c.b.), Ga., 1,540	38 F 5	Spencer (S. Dak.), s.c.'95, 275	27 G 3	Spirit L., Ia.	28 C 1	Sprig Bay, Ill., 147	20 G 4
Sparta, Greece, '89, 3,982	99 F 6	Spencer (c.b.), Tenn., 138	41 L 3	Spirit L., S. Dak.	27 G 2	Sprigbluff, Mo.	31 K 8
Sparta, Ill., 1,979	21 F 9	Spencer, Va., a100	34 C 7	Spirit Lake (c.b.), Ia., s.c.'95, 1,056	28 C 1	Sprigbluff, Wis.	24 G 7
Sparta, Ind., a100	19 F 6	Spencer, Wash.	51 G 1	Spirit Lake, Wash.	51 C 3	Sprig Bluff Sta., Ill.	20 K 1
Sparta, Kan.	32 E 3	Spencer (c.b.), W. Va., 431	35 D 3	Spirit Mt., Alaska	58 R 6	Sprighook Flat (plains), South African Republic	113 J 3
Sparta, Ky., a200	40 G 3	Spencer, Wis., 526	24 F 5	Spirit R., Wis.	24 G 4	Sprigbok, Cape Colony, '91, 268	113 D 5
Sparta (c.b.), La., a290	45 C 2	Spencer, Wyo.	50 P 6	Spiritwood, N. Dak.	26 F 3	Sprigboro, O., 413	18 B 5
Sparta, Mich., 904	23 K 11	Spencer Bay, Africa	113 B 3	Spiritwood L., N. Dak.	26 F 3	Sprigboro, Pa., 490	16 B 3
Sparta, Miss., a250	43 G 3	Spencer Brook, Minn.	25 D 4	Spiro, Russia	97 K 3	Sprigbrook, Ia.	28 M 3
Sparta, Mo., a500	31 F 10	Spencerburg, Mo.	30 K 6	Spirit of Glenshee, Scotland	78 J 6	Sprigbrook, Mich., a100	23 L 13
Sparta, Neb.	29 G 1	Spencer Cape, Alaska	58 V 7	Spiritfire L., N. Y.	12 O 3	Sprigbrook, N. Y., a350	13 E 6
Sparta, N. J., a575	14 F 1	Spencer Cape, New Guinea (Dutch)	116 H 5	Splithead (roadstead), England (between Portsmouth and Ryde)	75 K 12	Sprig Brook, N. Dak.	26 A 1
Sparta, N. Y.	13 G 6	Spencer Cove, Quebec	61 Q 6	Splital, Austria	90 G 10	Sprig Brook, Pa.	15 L 4
Sparta (c.b.), N. C., a100	36 G 1	Spencer Cr., Ariz.	55 B 4	Splital, Austria (on travel map)	74 L 5	Sprigburn, New Zealand	117 D 7
Sparta, O., 216	17 E 4	Spencer Gulf, Australia	115 F 6	Splittdorf, Germany	87 K 23	Sprigburn, Pa., a175	16 D 5
Sparta, Ontario	60 E 5	Spencer Island (place), Nova Scotia	62 E 4	Splitz, Austria	90 L 7	Sprig City, Pa., 1,797	15 L 6
Sparta, Oreg.	52 H 2	Spencer Mt., Me.	6 C 5	Splitz, Austria (see Spitzbergen)	74 L 5	Sprig City, Tenn., 598	41 M 3
Sparts (c.b.), Tenn., 712	41 L 3	Spencer Mt., Me.	6 E 4	Splitzbergen (group of islands), Arctic Region	3 L 4	Sprig City, Utah, s.c.'95, 1,226	54 L 3
Sparta, Va.	34 J 5	Spencer Ponds, Me.	6 C 5	Splitzbergen (group of islands), Arctic Region (local map of)	3 N 10	Sprig Cottage, Miss.	43 E 8
Sparta (c.b.), Wis., s.c.'95, 3,511	24 E 7	Spencerport, N. Y., 695	13 G 5	Splitzbergen (group of islands), Arctic Region (local map of)	3 L 4	Sprig Cove, N. Y.	12 O 2
Sparta, Wyo.	50 O 5	Spencers Mill, Mich., a125	23 L 11	Splitzkop (Mt.), Cape Colony	113 F 6	Sprig Cr., Col.	53 N 4
Sparta Jc., N. J.	14 F 1	Spencer Summit Sta., N. Y.	13 J 7	Splitzkop (Mt.), South African Republic	113 K 3	Sprig Cr., Ga.	38 B 10
Sparsburg, Ind., a300	19 G 4	Spencertown, N. Y., a450	12 P 7	Splice, Ga.	38 E 5	Sprig Cr., Ill.	20 E 3
Sparsburg (Co.), S. C., 55,385	31 D 1	Spencerville, Cal., a150	56 D 3	Splice, Kan., 205	32 D 4	Sprig Cr., Ind. Ty.	48 M 2
Sparsburg (c.b.), S. C., '90, 5,544; '97, a8,000	37 E 2	Spencerville, Ind., a300	19 F 2	Splice, Miss.	43 F 6	Sprig Cr., Neb.	29 C 2
Sparsburg, Pa., 516	16 C 3	Spencerville, Md., a100	33 J 3	Splice, Tex.	46 N 6	Sprig Cr., Neb.	29 C 3
Sparts Sta., O.	17 H 3	Spencerville, N. C.	17 B 3	Spizza, Austria	89 K 9	Sprig Cr., Pa.	16 E 4
Spartel, Cape, Morocco	111 E 2	Spences Bridge, British Columbia	63 F 3	Spiz (island), Norway	95 E 3	Sprig Cr., S. Dak.	27 A 3
Spartivento, Capo (capo), Italy	92 R 9	Spennymoor, England, '91, 6,041	76 J 3	Spitz (island), Norway	95 E 3	Sprig Cr., Wash.	51 G 3
Spartivento, Capo (capo), Italy	92 K 10	Sperbeck, Wis.	24 F 6	Spitt, Cape, Nova Scotia	62 E 4	Sprig Creek, Ark., a200	44 L 5
Spas, Russia	97 J 3	Sperchius (river), Greece	99 F 3	Spitzberg, Germany	85 H 17	Sprig Creek, Ky.	40 J 6
Spas, Turkey in Europe	98 C 6	Sperlingsholm, Sweden	95 H 8	Spitzbergen (group of islands), Arctic Region	3 N 10	Sprig Creek, Mo.	31 J 9
Spask (Kazan), Russia, est. 2,243	96 J 5	Spermonde Archipelago, Dutch East India	116 E 5	Spitzkop (Mt.), South African Republic	113 K 3	Sprig Creek, N. C.	36 D 3
Spask (Ryazan), Russia, est. 6,929	96 H 5	Sperrin Mountains, Ireland	79 G 2	Spivey, Ga.	38 E 5	Sprig Creek, Pa., a250	41 D 3
Spask (Tambof), Russia, est. 7,300	96 H 5	Sperry, Ia.	28 L 6	Spivey, Kan., 205	32 D 4	Sprig Creek, Tenn.	46 H 4
Spaskol (Tula), Russia	97 L 5	Sperry, Mo.	30 H 1	Spivey, Miss.	43 F 6	Sprigdale, Ark., 906	44 D 2
Spaskol (Tver), Russia	97 L 5	Sperry, N. Dak.	26 H 3	Spivey, Tex.	46 N 6	Sprigdale, Cal.	53 H 2
Spa Springa (place), Nova Scotia	62 D 5	Sperryville, Va., a225	34 G 3	Spizza, Austria	89 K 9	Sprigdale, Conn., a250	10 A 5
Spaith, Cape, Greece	99 H 8	Spessart (group of mountains), Germany	86 N 9	Spizz, Austria	95 E 3	Sprigdale, Ind.	19 F 6
Spatsum, British Columbia	63 F 4	Spessart Bridge, Germany (see Spessart)	86 N 9	Spitz, Austria	90 L 7	Sprigdale, Ind., a150	28 L 4
Spaulding, Ill., a290	20 F 1	Spessart, Germany (see Spessart)	86 N 9	Splitz, Austria	90 L 7	Sprigdale, Kan., a100	32 G 2
Spaulding, Ill.	20 J 1	Spesurte I., Md.	33 L 2	Splitzbergen (group of islands), Arctic Region	3 L 4	Sprigdale, Ky.	40 J 3
Spaulding, Ia.	28 E 5	Spetsae (island), Greece	99 H 6	Splitzbergen (group of islands), Arctic Region (local map of)	3 N 10	Sprigdale, Miss.	43 E 2
Spaulding, W. Va., a125	53 B 5	Spetsopula (island), Greece	99 H 6	Splitzkop (Mt.), Cape Colony	113 F 6	Sprigdale, Mont.	49 F 4
Spavento, Monte (Mt.), Italy	94 T 12	Spetzia (island), Greece (see Spetsae)	99 H 6	Spitzkop (Mt.), South African Republic	113 K 3	Sprigdale, N. C.	36 D 4
Spavina Cr., Ind. Ty.	48 M 2	Sperrin Mountains, Ireland	79 G 2	Spivey, Ga.	38 E 5	Sprigdale, O., a375	18 B 6
Spavynaw, Ind. Ty.	48 M 2	Sperry, Ia.	28 L 6	Spivey, Kan., 205	32 D 4	Sprigdale, Pa., a1,200	16 C 5
Spay, Miss.	43 F 4	Sperry, Mo.	30 H 1	Spivey, Miss.	43 F 6	Sprigdale, S. Dak.	27 H 3
Spencer, Mich., a200	23 Q 11	Sperry, N. Dak.	26 H 3	Spitz, Austria	89 K 9	Sprigdale, Tenn., a125	41 O 2
		Sperryville, Va., a225	34 G 3	Spitzbergen (group of islands), Arctic Region	3 N 10	Sprigdale, Wash., a300	51 H 1
		Spessart (group of mountains), Germany	86 N 9	Splitzkop (Mt.), Cape Colony	113 F 6	Sprigdale, Wis.	24 G 6
		Spessart, Germany (see Spessart)	86 N 9	Splitzkop (Mt.), South African Republic	113 K 3	Springsdale, Ark., 906	44 D 2
		Spessart, Germany (see Spessart)	86 N 9	Splice, Ga.	38 E 5	Springsdale, Cal.	53 H 2
		Spesurte I., Md.	33 L 2	Splice, Kan., 205	32 D 4	Springsdale, Conn., a250	10 A 5
		Spetsae, Greece, '89, 5,172	99 H 6	Splice, Miss.	43 F 6	Springsdale, Ind.	19 F 6
		Spetsae (island), Greece	99 H 6	Splice, Tex.	46 N 6	Springsdale, Ind., a150	28 L 4
		Spetsopula (island), Greece	99 H 6	Spizza, Austria	89 K 9	Springsdale, Kan., a100	32 G 2
		Spetzia (island), Greece (see Spetsae)	99 H 6	Spizz, Austria	95 E 3	Springsdale, Ky.	40 J 3
		Sperrin Mountains, Ireland	79 G 2	Spizzbergen (group of islands), Arctic Region	3 N 10	Springsdale, Miss.	43 E 2
		Sperry, Ia.	28 L 6	Splitzkop (Mt.), Cape Colony	113 F 6	Springsdale, Mont.	49 F 4
		Sperry, Mo.	30 H 1	Splitzkop (Mt.), South African Republic	113 K 3	Springsdale, N. C.	36 D 4
		Sperry, N. Dak.	26 H 3	Splice, Ga.	38 E 5	Springsdale, O., a375	18 B 6
		Sperryville, Va., a225	34 G 3	Splice, Kan., 205	32 D 4	Springsdale, Pa., a1,200	16 C 5
		Spessart (group of mountains), Germany	86 N 9	Splice, Miss.	43 F 6	Springsdale, S. Dak.	27 H 3
		Spessart, Germany (see Spessart)	86 N 9	Splice, Tex.	46 N 6	Springsdale, Tenn., a125	41 O 2
		Spessart, Germany (see Spessart)	86 N 9	Spizza, Austria	89 K 9	Springsdale, Wash., a300	51 H 1
		Spesurte I., Md.	33 L 2	Spizz, Austria	95 E 3	Springsdale, Wis.	24 G 6
		Spetsae, Greece, '89, 5,172	99 H 6	Spizzbergen (group of islands), Arctic Region	3 N 10	Springsdale, Ark., 906	44 D 2
		Spetsae (island), Greece	99 H 6	Splitzkop (Mt.), Cape Colony	113 F 6	Springsdale, Cal.	53 H 2
		Spetsopula (island), Greece	99 H 6	Splitzkop (Mt.), South African Republic	113 K 3	Springsdale, Conn., a250	10 A 5
		Spetzia (island), Greece (see Spetsae)	99 H 6	Splice, Ga.	38 E 5	Springsdale, Ind.	19 F 6
		Sperrin Mountains, Ireland	79 G 2	Splice, Kan., 20			

Standlake, England	77 B 4	Stanton Depot, Tenn.	250	41 B 4	Starobin, Russia	97 F 5	Stave Island Harb., Me.	6 J 8
Stanley, Ind. Ty.	48 L 5	Stanton Harcourt, England	77 B 3	41 B 4	Staro Bykhov, Russia	97 G 5	Stavley (Derby), England	76 K 6
Stanley, England	77 H 3	Stanton Jc., Mich.	23 L 11	23 L 11	Starodub (Little Russia), Russia, est. 24,841	97 J 5	Stavley (Westmoreland), England	76 G 4
Stanley, Quebec	61 N 6	Stanton Salut John, England	77 C 3	77 C 3	Starodub (South Russia), Russia	97 J 7	Stavelot, Belgium	90, 4,590
Stanford, Idaho	50 F 7	Stantons Mill, Pa., a200	16 D 6	16 D 6	Star of the West, Ark.	44 E 6	Stavenhagen, Germany	85 E 17
Stanley, N. Dak.	26 G 3	Stanton Sta., N. J.	14 E 3	14 E 3	Star of Oskol, Russia, est. 9,742	97 L 6	Staverton, England	77 C 2
Stane (village), including Burnham, Scotland, '91, 1,017	78 J 8	Stantontown, O., a100	17 E 4	17 E 4	Sturo Konstantinof, Russia, est. 18,921	97 F 7	Stavros, Netherlands, commune, '94, est. 802	84 F 3
Stanford, Quebec	61 L 6	Stantoville, Tenn.	41 F 4	41 F 4	Sturo Panova, Russia	97 D 9	Stavreshovd (point), Denmark	88 II 6
Stanford, Ill., 389	20 G 5	Stanwell, England	77 F 5	77 F 5	Sturoselok, Turkey in Europe	88 D 6	Stavro, Cape, Greece	99 M 6
Stanford, Ind., a100	19 C 6	Stawick, England	77 E 1	77 E 1	Staro Usbitz, Russia, est. 4,346	97 F 7	Stavromenos, Greece	39 O 2
Stanford (c.h.), Ky., 1,385	40 G 5	Stawick, N. J., a400	14 E 6	14 E 6	Starozurkhait, Siberia	107 K 1	Stavrosos (Island), Greece	99 H 6
Stanford, Minn.	25 D 4	Stawwoch, Conn., a500	10 A 5	10 A 5	Star Prairie, Wis., a325	24 A 4	Stavropol (Caucasus), Russia, '89, est. 34,838	96 H 6
Stanford, Mo.	31 II 10	Stawwoch, Ia., a.c. '95, 420	28 L 4	28 L 4	Starr, O., a100	18 F 6	Stavropol (government), Russia, '97, 873,863	96 II 6
Stanford, Mont., a100	49 F 2	Stawwood, Mich., a300	23 K 10	23 K 10	Starr, C. C.	37 C 3	Stavropol (Kazaa), Russia, est. 5,165	96 J 5
Stanford, Wis.	24 J 7	Stawwood, Wash., a600	51 C 1	51 C 1	Starr (Co.), Tex., 10,749	46 J 11	Stavros, Cape, Crete	99 D 8
Stanford by Hope, England	77 J 4	Staz, Switzerland, '88, town, 1,078; commune, 2,458	91 II 4	91 II 4	Starring Bay, Celebes	116 F 5	Stavros, Greece, '89, 534	99 C 4
Stanford Rivers (place), England	77 H 4	Stanzach, Austria	90 B 9	90 B 9	Starr King Peak, Cal.	57 L 6	Stavros, Turkey in Europe	99 F 8
Stanfordville, N. Y., a450	12 P 8	Stanzherod (Mt.), Switzerland	91 II 4	91 II 4	Star Rock Mt., N. Y.	11 S 8	Stavros Mountain, Crete	99 E 8
Stange-neafeld (Mt.), Norway	95 Q 1	Stanzherod, Switzerland	91 II 4	91 II 4	Starrucca, Pa., 431	38 D 4	Stavros Mountain, Greece	99 B 3
Stanger, Natal	113 K 5	Stanzstad, Switzerland	91 II 4	91 II 4	Starrville, Mich.	23 Q 12	Stavros Mountain, Greece	99 B 3
Stangvik, Norway	95 F 5	Stausnauig, Loch (Inlet), Scotland	78 D 7	78 D 7	Starrville, Tex., a150	46 M 5	Stay, La.	45 D 4
Stanhope, England, '91, 1,864	76 J 3	Staphorst, Netherlands, commune, '94, est. 5,428	84 II 3	84 II 3	Star Smil, Bulgaria	98 J 5	Stayer, Ontario, '91, 1,351	60 F 3
Stanhope, Ia., a275	28 F 3	Stapf, Iceland	88 M 2	88 M 2	Star Tannery, Va.	34 G 2	Stayton, Oreg., 381	52 C 2
Stanhope, N. J., a650	14 E 2	Staple, England	77 M 5	77 M 5	Starb Bay, England	70 E 13	Stszloze, Forte della, Italy	92 K 2
Stanhope Sta., N. J.	14 F 2	Stapleford (Cambridge), England	77 II 2	77 II 2	Startle, O., a325	17 J 4	Steadham, Ala.	42 C 8
Stanliaka, Eastern Rumania, est. 12,191	38 G 7	Stapleford (Hertford), England	77 G 3	77 G 3	Start Point, England	75 E 13	Steamboat, Nev.	54 C 3
Stanliheschl, Rumania	98 K 2	Stapleford Abbots, England	77 II 4	77 II 4	Start Point, Scotland	78 M 1	Steamboat, Oreg.	52 B 4
Stanislaf, Russia	97 J 8	Stapleford Tawney, England	77 II 4	77 II 4	Startsch, Austria	90 M 5	Steamboat Rock, Ia., a.c. '95, 459	28 G 3
Stanislau, Austria, '90, 22,391	89 D 3	Staplehurst, England	77 J 6	77 J 6	Starup, Denmark	88 D 5	Steamboat Rock, Wash.	51 F 2
Stanislau (Co.), Cal., 10,040	57 Q 5	Staplehurst, Neb., a400	29 G 3	29 G 3	Starvik, Sweden	95 K 6	Steamboat Springs, Col., a300	53 E 2
Stanislau, N. Cal.	56 E 5	Staples, Kan.	32 C 4	32 C 4	Starville, Ind. Ty.	48 M 4	Stearns, N. Y., a300	13 E 7
Stanislavczyk, Austria	89 Q 1	Staples, Minn., a.c. '95, 1,313	25 C 3	25 C 3	Starville, Ind. Ty.	48 M 4	Stearns, Pa., a200	16 B 3
Stankau, Austria	90 F 4	Staples, Tex., a150	46 K 8	46 K 8	Starv, Oreg.	52 B 4	Stearnsburg, Pa., a200	16 B 3
Stauko (Island), Turkey in Asia (see Kos)	101 B 4	Stapleton, Col.	53 A 7	53 A 7	Stary Krlm, Russia, est. 3,264	97 K 9	Steam Corer, Ind.	19 B 4
Stanley (explorer's route), Africa	109 J 5	Stapleton, Ga.	38 F 5	38 F 5	Staser, Ind.	19 A 8	Steammill, Ga., a225	38 B 10
Stanley, Mount, Australia	115 E 4	Stapleton, N. Y., a4,000	11 P 15	11 P 15	Stasid (Island), Turkey in Asia	101 B 5	Stearns, Fla.	39 N 8
Stanley, British Columbia	63 F 3	Stapleton Mills, Va.	34 E 6	34 E 6	Stasnik, Turkey in Europe	98 B 8	Stearns, Mich.	23 M 10
Stanley, Cal.	57 E 6	Stapleton Sta., Ga.	38 G 5	38 G 5	Stassfurt, Germany, '95, 18,992	85 J 13	Stearns (Co.), Minn., a.c. '95, 39,925	25 C 4
Stanley, Ga.	38 H 6	Stapodra (Island), Greece	99 N 6	99 N 6	Staszow, Russia, est. 8,618	97 C 6	Stearns, Mont.	49 D 2
Stanley, Ia.	28 K 2	Star, Ind. Ty.	48 N 4	48 N 4	State Asylum, Md.	33 E 6	Stearns, Okla.	48 F 2
Stanley, Kan., a125	32 H 3	Star, Kan.	32 F 4	32 F 4	State College, N. Y., a275	12 L 5	Stearns, S. Dak.	27 D 3
Stanley, Ky.	40 B 5	Star, Neb.	29 F 1	29 F 1	State Center, Ia., a.c. '95, 952	28 G 3	Stearns, Wis.	24 G 9
Stanley, Neb.	29 E 3	Star (Island), New Hebrides Islands (see Merlay)	117 K 8	117 K 8	State College, Pa., a800	16 G 5	Stebbing, England	77 J 3
Stanley, New Brunswick	62 C 2	Star, N. Y.	12 O 2	12 O 2	State Farm, Mass.	9 E 5	Steckborn, Switzerland, '88, 1,359	91 K 2
Stanley, N. Y., a450	13 II 6	Star, N. C., a100	36 K 4	36 K 4	State Hospital, Wis.	24 K 6	Steckborn, Switzerland, '88, 1,359	91 K 2
Stanley, N. C., a200	36 G 4	Star, Oreg.	52 C 3	52 C 3	State Line, Col.	53 O 6	Stedman, Fort, Burma	106 C 4
Stanley, N. Dak.	26 B 1	Star, Tex.	46 J 6	46 J 6	State Line, Conn.	10 F 1	Stedman, Ga.	38 A 4
Stanley, O., a125	17 B 2	Star, W. Va., a100	35 F 3	35 F 3	State Line, Ga.	38 A 5	Stedman, N. C.	36 M 4
Stanley (Falkland Islands), South America	72 P 14	Star, Wis., a130	24 E 7	24 E 7	State Line, Ill.	20 K 5	Stedum, Netherlands, commune, '94, est. 2,145	84 J 2
Stauley (Co.), S. Dak., a.c. '95, 511	27 D 2	Starla Russa, Russia, est. 14,376	97 II 3	97 II 3	State Line, Ky.	40 B 3	Steel, Miss.	43 F 6
Stauley, Va.	34 C 7	Stara Planina (Mts.), Bulgaria	98 E 5	98 E 5	State Line, Mass.	8 A 3	Steel, Mont.	49 E 2
Stauley, W. Va.	35 E 2	Stara Rieka, Bulgaria	98 J 6	98 J 6	State Line, Miss.	22 C 5	Steel, Neb., a400	29 G 3
Stauley, Wis., a350	24 E 5	Starasol, Austria	89 P 2	89 P 2	State Line, N. H.	7 F 12	Steele, Fort, British Columbia	63 H 4
Stanley R., Mont.	49 C 2	Starbuck, Manitoba	63 M 4	63 M 4	State Line, N. Y.	12 Q 8	Steele, Germany, '95, 10,069	85 K 5
Stanley Sta., Minn.	25 A 5	Starbuck, Minn., a.c. '95, 297	25 B 4	25 B 4	State Line, N. Y.	13 C 7	Steele (Co.), Minn., a.c. '95, 15,798	25 D 5
Stanleyton, Va., a400	34 G 3	Starbuck, Wash., a200	51 G 3	51 G 3	State Line, Pa., a300	16 G 7	Steele, Mont.	49 F 2
Stanley Falls, Kongo Free State	112 N 10	Starbuck Island, Oceania	114 M 5	114 M 5	State Line, Tex.	37 E 1	Steele (Co.), N. Dak., 3,777	26 G 2
Stanley Falls (district), Kongo Free State	112 N 11	Starber, S. Dak.	27 F 3	27 F 3	State Line, Wis.	24 H 2	Steele (c.h.), N. Dak., 133	26 E 3
Stanley Junction (village), Scotland, '91, 1,052	78 J 7	Star City (c.h.), Ark., 204	44 J 7	44 J 7	State Line, W. Va.	35 D 3	Steele City Sta., Neb.	29 G 3
Stanley Pool, Africa	112 K 11	Star City, Ind., a250	19 C 3	19 C 3	Staten, Cape, Japan	108 O 1	Steeles Store, Tex., a300	46 L 7
Stanley Pool (district), Africa	112 L 11	Star City, Mich.	23 M 9	23 M 9	Staten I., N. J.	14 II 3	Steeles Tavern, Va., a175	34 E 5
Stanley Range, Australia (see Bartler Range)	115 G 6	Star-magosto, Austria	89 O 2	89 O 2	Staten I., N. Y., '90, 51,693	11 O 10	Steeleswamp, Cal.	56 E 1
Stanly (Co.), N. C., 12,136	36 J 4	Star-oberger See (lake), Germany (see Starberger See)	86 R 13	86 R 13	Staten I., N. Y. (local map)	11 O 15	Steeleville, Ill., 401	21 F 9
Stannore, Australia	115 J 2	Star-siolo, Austria	89 Q 2	89 Q 2	Staten Island, Argentina	72 E 14	Steel Fork, Col.	53 L 5
Stannore, England	77 F 4	Starfarm, S. C.	37 E 2	37 E 2	Staten Island Sound, N. J.	14 G 3	Steel Harbor I., Me.	6 J 7
Stannard, Vt., town, 236	7 F 4	Starfard, Germany (on travel map)	74 M 2	74 M 2	Staten Island Sound, N. Y.	11 O 15	Steelehamville, N. J.	14 F 8
Stannards Rock, Mich.	22 G 3	Starbil, Ala.	42 F 7	42 F 7	Stateville (c.h.), Ga., a350	38 E 10	Steel Mt., Idaho	50 D 6
Stann Creek, British Honduras	66 C 3	Starbivlak, Alaska	58 J 6	58 J 6	Stateville Sta., Ga.	38 F 10	Steelpoort River, South African Republic	113 K 3
Stannofield, England	77 K 2	Starimajan, Bosnia	89 II 7	89 II 7	State Road, Del., a100	33 N 2	Steele Depot, Ala., a100; '97, a10,900	15 J 6
Stannofel Mountain, Siberia	100 S 2	Staritza, Russia	97 K 3	97 K 3	State Road Sta., Mich.	23 N 10	Steeleville (c.h.), Mo., 591	31 K 9
Stans, Switzerland (see Stanz)	91 H 4	Stark, Ill., a100	20 F 4	20 F 4	Staresboro (c.h.), Ga., 425	38 II 7	Steele, Minn.	25 A 6
Stansbury I., Utah	94 K 2	Stark (Co.), Ill., 9,982	20 F 3	20 F 3	Staresburg, S. C., '98, a700	37 G 4	Steenbergen, Netherlands, commune, '94, est. 7,154	84 D 5
Stansborn (Mt.), Switzerland (see Stanzhorn)	91 H 4	Stark, Kan., a135	32 G 4	32 G 4	State Soldier's Home, O., a200	17 E 2	Steenhookerzeel, Belgium, '90, 1,926	84 C 7
Stansfield, England	77 K 2	Stark, Ky.	40 K 4	40 K 4	Stateville, Ala.	42 D 6	Steenkerke, Belgium	84 C 7
Stansfeld, Switzerland (see Stanzstadt)	91 H 4	Stark, Me., town, 766	6 D 6	6 D 6	Statesville (c.h.), N. C., 2,318	36 H 3	Steenkerke, Belgium (see Steenkerke)	84 C 7
Stanstead (Kent), England	77 J 5	Stark, Minn.	25 D 4	25 D 4	Statesville, Tenn.	41 J 2	Steenkerke, Belgium (see Steenkerke)	84 C 7
Stanstead (Suffolk), England	77 K 2	Stark, Mo.	30 K 6	30 K 6	Statham, Ga.	38 D 4	Steenkerke, Belgium (see Steenkerke)	84 C 7
Stanstead (county), Quebec, '91, 18,072	61 L 8	Stark, Neb.	29 G 2	29 G 2	Stathelle, Norway, '91, 348	95 F 7	Steenkerke, Belgium (see Steenkerke)	84 C 7
Stanstead, Quebec, parish, '91, 3,685	61 K 8	Stark, N. H., town, 703	7 J 4	7 J 4	Station, Bulgaria	98 G 5	Steenkerke, Belgium (see Steenkerke)	84 C 7
Stanstead Abbots, England	77 H 3	Stark, N. Y.	12 N 3	12 N 3	Station, La.	45 B 2	Steenkerke, Belgium (see Steenkerke)	84 C 7
Stanstead Junction, Quebec	61 K 8	Stark (Co.), N. Dak., 2,304	26 B 3	26 B 3	Station, N. C.	38 F 6	Steenkerke, Belgium (see Steenkerke)	84 C 7
Stanstead Mountfitchet, England	77 H 3	Stark (Co.), O., 84,170	17 II 3	17 II 3	Station, Oreg.	52 H 1	Steenkerke, Belgium (see Steenkerke)	84 C 7
Stanstead, England	77 H 3	Stark (c.h.), Fla., a.c. '95, 721	39 M 3	39 M 3	Station, R. I.	10 K 3	Steenkerke, Belgium (see Steenkerke)	84 C 7
Stanthorpe, Australia, est. 735	115 J 5	Stark (Co.), Ind., 7,339	19 C 2	19 C 2	Station, S. C.	37 K 5	Steenkerke, Belgium (see Steenkerke)	84 C 7
Stanton, Ala., a175	42 D 5	Starkenbuch, Austria	90 L 2	90 L 2	Station, Tenn.	41 H 2	Steenkerke, Belgium (see Steenkerke)	84 C 7
Stanton, Ariz.	55 C 4	Starkenburgh (province), Germany, '95, 444,562	86 N 8	86 N 8	Stattin, S. I.	37 K 5	Steenkerke, Belgium (see Steenkerke)	84 C 7
Stanton, Del.	33 M 1	Starkey, N. Y., a300	13 J 6	13 J 6	Stattin Run, W. Va.	35 F 1	Steenkerke, Belgium (see Steenkerke)	84 C 7
Stanton, Long, England	77 H 1	Starkey, Oreg.	52 G 1	52 G 1	Stattler, Ark.	44 D 3	Steenkerke, Belgium (see Steenkerke)	84 C 7
Stanton, Fla., a150	39 N 5	Starkey, Tex.	47 F 4	47 F 4	Stauben Falls, Switzerland	91 F 5	Steenkerke, Belgium (see Steenkerke)	84 C 7
Stanton, Idaho	59 E 6	Starkey Sta., Va.	34 D 6	34 D 6	Staufen, Germany	86 R 6	Steenkerke, Belgium (see Steenkerke)	84 C 7
Stanton, Ia., a.c. '95, 518	28 C 6	Star King, Mt., N. H.	7 J 5	7 J 5	Stauffen, Pa., a1,000	16 D 6	Steenkerke, Belgium (see Steenkerke)	84 C 7
Stanton, Kan.	32 H 3	Starkshoro, Vt., town, 1,070	7 B 6	7 B 6	Stoughton, Great, England	77 F 1	Steenkerke, Belgium (see Steenkerke)	84 C 7
Stanton (Co.), Kan., a.c. '95, 613	32 A 4	Starkville, Col., 928	53 K 8	53 K 8	Stoughton, Little, England	77 F 1	Steenkerke, Belgium (see Steenkerke)	84 C 7
Stanton (c.h.), Ky., a325	40 J 5	Starkville (c.h.), Miss., 1,725	43 G 4	43 G 4	Stoughton, Denmark	88 H 3	Steenkerke, Belgium (see Steenkerke)	84 C 7
Stanton (c.h.), Mich., 1,352	23 L 11	Starkville, N. Y., a475	12 N 6	12 N 6	Stoughton, N. Y.	38 E 9	Steenkerke, Belgium (see Steenkerke)	84 C 7
Stanton, Minn.	25 E 5	Starkweather, N. Dak.	26 F 1	26 F 1	Stoughton, Ill., 2,209	21 F 7	Steenkerke, Belgium (see Steenkerke)	84 C 7
Stanton, Missa.	43 B 7	Star L., Wis.	24 H 2	24 H 2	Stoughton, Ind., 549	19 B 6	Steenkerke, Belgium (see Steenkerke)	84 C 7
Stanton, Mo.	31 K 8	Starlake, Wis.	24 G 2	24 G 2	Stoughton, O., a225	18 D 6	Steenkerke, Belgium (see Steenkerke)	84 C 7
Stanton (Co.), Neb., 4,619	29 G 2	Starlight, La.	45 D 3	45 D 3	Stoughton (c.h.), Va., '90, 6,975	34 E 4	Steenkerke, Belgium (see Steenkerke)	84 C 7
Stanton (c.h.), Neb., 857	29 G 2	Starlight, Mo.	30 F 4	30 F 4	Stoughton Island, China	1074 J 4	Steenkerke, Belgium (see Steenkerke)	84 C 7
Stanton, N. J., a125	14 E 3	Starling, N. C.	36 N 4	36 N 4				

Steffelsdorf, Gross, Hungary	89 L 3	Stencholl, Scotland	78 D 4	Sterling Sta., N. Y.	13 J 5	Stewartstown, Pa., '98, a600.	15 J 7
(see Rima-Szombath)	89 L 3	Stendal, Germany, '95, 20,661.	85 G 14	Sterling Valley, N. Y., a300	12 J 5	Stewartstown, W. Va.	35 G 1
Steffenville, Mo., a380	30 J 5	Stendal, Germany (on travel map)	74 K 2	Sterlingville, N. Y., a100	13 L 3	Stewartsville, Ind., a250	19 A 8
Steffisburg, Switzerland, '88, 3,880	91 E 4	Stendal, Ind., a250	19 B 8	Sterlingham, Russia, est. 10,113.	96 L 5	Stewartsville, Ky., a175	40 G 3
Stellaste (Mt.), Hungary	89 P 6	Stenderup, Denmark	88 F 6	Sterenberg, Austria, '90, 15,395.	89 J 2	Stewartsville, Mo., 557.	30 D 5
Stegall, Tenn.	41 E 3	Stendrup, Denmark	88 F 5	Sternberg, Germany	85 E 14	Stewartsville, N. J., a500	14 D 3
Stege, Cal.	56 J 2	Stenbousmull, Scotland	78 E 1	Sternberg, Austria	90 N 7	Stewartville, Va., a100	34 D 6
Stege, Denmark, '90, 1,969	88 L 6	Steni (Eubœa), Greece, '89, 1,072	99 J 3	Sterne, Tex.	46 N 6	Stewart Town, Jamaica	68 H 6
Stegersbach, Hungary	90 N 9	Steni (Tinos), Greece, '89, 429.	99 M 5	Sterrebek, Belgium, '90, 1,305.	84 C 3	Stewartville, Cal.	56 D 5
Stege Strand (bay), Denmark.	88 L 6	Stenild, Denmark	88 F 3	Sterret, Ala., a100	42 E 4	Stewartville, Minn., s.c.'95, 430	25 E 6
Stegltz, Germany	87 K 29	Stentz, Turkey in Europe	98 B 5	Sterretta Gap, Pa., a150	15 H 6	Stewacke, Lower, Nova Scotia	62 F 4
Steglfurt Fichten Berg (Mt.), Germany	87 K 30	Stenkjær, Norway, '91, 1,883.	95 G 4	Sterzing, Austria, '90, 1,612	90 C 10	Stewakley, England	77 D 3
Stehag, Sweden	95 H 9	Steness, Loch of (lake), Scotland	78 K 2	Stet, Mo.	30 E 6	Steyer, Austria (see Steyr)	90 J 7
Steheln, Wash.	51 E 1	Stennett, Ia., s.c.'95, 38	28 C 5	Stetehworth, England	77 J 2	Steyermark (province), Austria (see Styria)	90 L 9
Steheln or Pierce R., Wash.	51 E 1	Steno Pass, Greece	99 L 5	Stetohm, French Indo-China	106 H 8	Steynburg, England	75 M 12
Steler, Austria (see Steyr)	90 J 7	Stenosa (island), Greece (see Dennusa)	99 N 6	Stetson, Me., town, 618	6 E 6	Steynsburg, Cape Colony, '91, 835	113 G 6
Stelerdorf, Hungary, '90, 12,144	89 O 6	Stensholm, Denmark	88 G 5	Stetson, Mich., a175	23 J 10	Steynsburg (district), Cape Colony, 7,052	113 G 6
Stelermark (province), Austria (see Styria)	90 L 9	Stenschewo, Germany, '95, 1,491	87 H 24	Stetsonville, Wis.	24 F 4	Steynsburg (district), Cape Colony, 7,052	113 G 6
Stelger Wald (Mts.), Germany	86 N 11	Stenscle, Sweden	95 K 4	Stettin, Germany (on travel map)	74 M 2	Steynsburg (district), Cape Colony, 7,052	113 G 6
Stellencoom, Wash., 270	51 C 2	Stens Ort (point), Russia	97 C 3	Stettin, Wis., a350	24 C 5	Steynsburg (district), Cape Colony, 7,052	113 G 6
Stellieberg Lighthouse, Denmark	88 Q 6	Stenstrup, Sweden	95 H 1	Stettner Babafog (station), Berlin, Germany	87 H 31	Steynsburg (district), Cape Colony, 7,052	113 G 6
Steln (Bohemia), Austria	90 J 6	Stenstrup, Denmark	88 H 6	Stettner Half (bay), Germany	85 E 19	Steynsburg (district), Cape Colony, 7,052	113 G 6
Steln (Carinthia), Austria	90 J 10	Stentsch, Germany	87 H 22	Stettner Half (bay), Germany	85 E 19	Steynsburg (district), Cape Colony, 7,052	113 G 6
Steln (Carniola), Austria	90 K 11	Step, Ala.	42 C 1	Stettner Half (bay), Germany	85 E 19	Steynsburg (district), Cape Colony, 7,052	113 G 6
Steln (Lower Austria), Austria	90 M 7	Stepan, Russia	97 F 6	Stettner Half (bay), Germany	85 E 20	Steynsburg (district), Cape Colony, 7,052	113 G 6
Steln (Tyrol), Austria	90 D 10	Stepenitz, Germany	85 E 20	Stettner Half (bay), Germany	85 E 20	Steynsburg (district), Cape Colony, 7,052	113 G 6
Steln, Austria (on travel map)	74 M 5	Stepenitz (river, to Elbe), Germany	85 F 15	Stettner Half (bay), Germany	85 E 20	Steynsburg (district), Cape Colony, 7,052	113 G 6
Steln, Switzerland, '88, 1,475.	91 J 1	Stepenitz (river, to Trave), Germany	85 E 13	Stettner Half (bay), Germany	85 E 20	Steynsburg (district), Cape Colony, 7,052	113 G 6
Steln, Switzerland, '88, 1,475.	91 J 1	Stephan, S. Dak., a125	27 E 2	Stettner Half (bay), Germany	85 E 20	Steynsburg (district), Cape Colony, 7,052	113 G 6
Stelnach (Styria), Austria	90 J 8	Stephanos, Hagios, Greece	99 N 1	Stettner Half (bay), Germany	85 E 20	Steynsburg (district), Cape Colony, 7,052	113 G 6
Stelnach (Tyrol), Austria	90 D 9	Stephansort, New Guinea (German)	116 H 2	Stettner Half (bay), Germany	85 E 20	Steynsburg (district), Cape Colony, 7,052	113 G 6
Stelnach, Germany	86 M 13	Stephansposching, Germany	86 P 16	Stettner Half (bay), Germany	85 E 20	Steynsburg (district), Cape Colony, 7,052	113 G 6
Stelnach, Stadt, Germany	86 M 13	Stephan, British Columbia	63 G 4	Stettner Half (bay), Germany	85 E 20	Steynsburg (district), Cape Colony, 7,052	113 G 6
Stelnamanger, Hungary, '90, 16,133	89 H 4	Stephan, Kirkby, England	76 H 4	Stettner Half (bay), Germany	85 E 20	Steynsburg (district), Cape Colony, 7,052	113 G 6
Stelnamanger, Hungary (on travel map)	74 N 5	Stephan, Minn., '98, a600	25 A 1	Stettner Half (bay), Germany	85 E 20	Steynsburg (district), Cape Colony, 7,052	113 G 6
Stelnau (Hesse-Nassau), Germany, '95, 2,102	86 M 9	Stephens, Ark., 379	44 F 8	Stettner Half (bay), Germany	85 E 20	Steynsburg (district), Cape Colony, 7,052	113 G 6
Stelnau (river), Germany	87 L 26	Stephens, Port, Australia	115 J 6	Stettner Half (bay), Germany	85 E 20	Steynsburg (district), Cape Colony, 7,052	113 G 6
Stelnau (Silesia), Germany, '95, 3,493	87 K 23	Stephens, Ga., a175	38 E 4	Stettner Half (bay), Germany	85 E 20	Steynsburg (district), Cape Colony, 7,052	113 G 6
Stelnauer, Neb., a200	29 H 1	Stephens, Ky., a100	40 L 4	Stettner Half (bay), Germany	85 E 20	Steynsburg (district), Cape Colony, 7,052	113 G 6
Stelnberg, Austria	90 D 9	Stephens, Mo.	30 H 7	Stettner Half (bay), Germany	85 E 20	Steynsburg (district), Cape Colony, 7,052	113 G 6
Stelnbruch, Hungary	89 R 8	Stephens (Co.), Tex., 4,926	46 J 5	Stettner Half (bay), Germany	85 E 20	Steynsburg (district), Cape Colony, 7,052	113 G 6
Stelnbrück, Austria	90 L 11	Stephensburg, Ky., a100	40 D 5	Stettner Half (bay), Germany	85 E 20	Steynsburg (district), Cape Colony, 7,052	113 G 6
Stelnbrück, Austria (on travel map)	74 M 5	Stephensburg, N. J., a200	14 E 2	Stettner Half (bay), Germany	85 E 20	Steynsburg (district), Cape Colony, 7,052	113 G 6
Stelendorf, Austria	90 H 10	Stephens City, Va., 443	34 G 2	Stettner Half (bay), Germany	85 E 20	Steynsburg (district), Cape Colony, 7,052	113 G 6
Stelene (river), Germany	90 N 2	Stephens Island, British Columbia	63 D 3	Stettner Half (bay), Germany	85 E 20	Steynsburg (district), Cape Colony, 7,052	113 G 6
Stelenc, Switzerland, '88, 485	91 H 3	Stephens Island, New Zealand.	117 E 5	Stettner Half (bay), Germany	85 E 20	Steynsburg (district), Cape Colony, 7,052	113 G 6
Stelner, Miss.	43 C 3	Stephens Mills, N. Y., a150	13 G 7	Stettner Half (bay), Germany	85 E 20	Steynsburg (district), Cape Colony, 7,052	113 G 6
Stelner Alpa (Mts.), Austria	90 K 11	Stephenson (Co.), Ill., 31,338.	20 F 1	Stettner Half (bay), Germany	85 E 20	Steynsburg (district), Cape Colony, 7,052	113 G 6
Stelnerberg, Switzerland, '88, 189	91 H 3	Stephenson, Mich., 456	22 F 7	Stettner Half (bay), Germany	85 E 20	Steynsburg (district), Cape Colony, 7,052	113 G 6
Stelneres Meer (mountainous region), Austria	90 F 9	Stephenson, L., Neb.	29 C 1	Stettner Half (bay), Germany	85 E 20	Steynsburg (district), Cape Colony, 7,052	113 G 6
Stelnfeld, Germany	85 G 7	Stephenson, Va.	34 G 2	Stettner Half (bay), Germany	85 E 20	Steynsburg (district), Cape Colony, 7,052	113 G 6
Stelnfurt, Germany (see Burgstelnfurt)	85 H 5	Stephensons Pt., N. C.	36 R 2	Stettner Half (bay), Germany	85 E 20	Steynsburg (district), Cape Colony, 7,052	113 G 6
Stelnhardt Wald (Mts.), Germany	86 Q 16	Stephena Passage, Alaska	58 X 5	Stettner Half (bay), Germany	85 E 20	Steynsburg (district), Cape Colony, 7,052	113 G 6
Stelnhatsee, Fla.	39 K 3	Stephensport, Ky., 262	40 C 5	Stettner Half (bay), Germany	85 E 20	Steynsburg (district), Cape Colony, 7,052	113 G 6
Stelnhatsee R., Fla.	39 K 3	Stephens Pottery, Ga., a250	38 E 6	Stettner Half (bay), Germany	85 E 20	Steynsburg (district), Cape Colony, 7,052	113 G 6
Stelnhelm, Germany, '95, 2,957	85 J 9	Stephens Store, Mo.	30 H 7	Stettner Half (bay), Germany	85 E 20	Steynsburg (district), Cape Colony, 7,052	113 G 6
Stelnhuder Meer (lake), Germany	85 G 9	Stephenson, Ind.	19 B 8	Stettner Half (bay), Germany	85 E 20	Steynsburg (district), Cape Colony, 7,052	113 G 6
Stelnkirehen, Austria	90 J 6	Stephenson, Fla.	39 K 3	Stettner Half (bay), Germany	85 E 20	Steynsburg (district), Cape Colony, 7,052	113 G 6
Stelnkirch, Belgium (see Steenkerke)	84 C 7	Stephensville, Ga., a150	38 E 6	Stettner Half (bay), Germany	85 E 20	Steynsburg (district), Cape Colony, 7,052	113 G 6
Stelnkopf, Cape Colony	113 C 5	Stephentown, N. Y., a250	12 Q 6	Stettner Half (bay), Germany	85 E 20	Steynsburg (district), Cape Colony, 7,052	113 G 6
Stelnman, Ore.	52 C 4	Stephentown Center, N. Y., a275	12 Q 6	Stettner Half (bay), Germany	85 E 20	Steynsburg (district), Cape Colony, 7,052	113 G 6
Stelnmetz, Mo.	30 G 6	Stephenville (c.h.), Tex., 909.	46 J 5	Stettner Half (bay), Germany	85 E 20	Steynsburg (district), Cape Colony, 7,052	113 G 6
Steln Pass, Austria	90 F 8	Stepney, Conn., a400	10 R 4	Stettner Half (bay), Germany	85 E 20	Steynsburg (district), Cape Colony, 7,052	113 G 6
Steln Rose, Switzerland	91 L 2	Stepney, Md., a500	33 L 2	Stettner Half (bay), Germany	85 E 20	Steynsburg (district), Cape Colony, 7,052	113 G 6
Stelnburg, Pa., a400	15 M 6	Stepney Depot, Conn., a350	10 C 4	Stettner Half (bay), Germany	85 E 20	Steynsburg (district), Cape Colony, 7,052	113 G 6
Stelnshönan, Austria, '90, 5,038	90 J 2	Stepovak Bay, Alaska (see Stepovak Bay)	58 K 9	Stettner Half (bay), Germany	85 E 20	Steynsburg (district), Cape Colony, 7,052	113 G 6
Steln's Mts., Ore.	52 G 4	Stepovak Bay	58 K 9	Stettner Half (bay), Germany	85 E 20	Steynsburg (district), Cape Colony, 7,052	113 G 6
Steln's Pass, N. Mex., a100	55 G 6	Steppech, Germany	86 N 12	Stettner Half (bay), Germany	85 E 20	Steynsburg (district), Cape Colony, 7,052	113 G 6
Stelnsville, Pa., a450	15 L 5	Steppes, Region of, Algeria	111 G 2	Stettner Half (bay), Germany	85 E 20	Steynsburg (district), Cape Colony, 7,052	113 G 6
Stelnthal, Wis.	24 L 7	Steppsville, Tenn.	41 K 3	Stettner Half (bay), Germany	85 E 20	Steynsburg (district), Cape Colony, 7,052	113 G 6
Stelnverder, Germany	87 M 30	Stepstone, Ky., a100	40 J 4	Stettner Half (bay), Germany	85 E 20	Steynsburg (district), Cape Colony, 7,052	113 G 6
Stelnwägen, Germany	86 M 13	Stepstone, Nev.	54 H 3	Stettner Half (bay), Germany	85 E 20	Steynsburg (district), Cape Colony, 7,052	113 G 6
Stekon, Austria	90 L 4	Steptoe, Wash.	51 H 3	Stettner Half (bay), Germany	85 E 20	Steynsburg (district), Cape Colony, 7,052	113 G 6
Stekene, Belgium, '90, 7,512.	84 D 6	Steptoe Butte, Wash.	51 H 1	Stettner Half (bay), Germany	85 E 20	Steynsburg (district), Cape Colony, 7,052	113 G 6
Steklanitz, Russia	97 F 9	Stepurino, Russia	97 K 3	Stettner Half (bay), Germany	85 E 20	Steynsburg (district), Cape Colony, 7,052	113 G 6
Stekna, Austria	90 H 5	Sterkunde, Germany, commune, '90, 8,831	85 J 4	Stettner Half (bay), Germany	85 E 20	Steynsburg (district), Cape Colony, 7,052	113 G 6
Stekla, Cal.	56 C 2	Sterleg, Cape, Arctic Region.	3 J 1	Stettner Half (bay), Germany	85 E 20	Steynsburg (district), Cape Colony, 7,052	113 G 6
Stekla (river), Italy	93 O 3	Sterleg, Germany	85 E 12	Stettner Half (bay), Germany	85 E 20	Steynsburg (district), Cape Colony, 7,052	113 G 6
Stekla, Mo.	31 D 11	Sterling, Ark.	44 K 8	Stettner Half (bay), Germany	85 E 20	Steynsburg (district), Cape Colony, 7,052	113 G 6
Stekla, Neb., 399	29 J 3	Sterling, Canada	63 H 4	Stettner Half (bay), Germany	85 E 20	Steynsburg (district), Cape Colony, 7,052	113 G 6
Stekla, N. C., a100	36 P 5	Sterling (c.h.), Col., 540	53 M 1	Stettner Half (bay), Germany	85 E 20	Steynsburg (district), Cape Colony, 7,052	113 G 6
Stekla, O.	18 E 6	Sterling, Conn., a800	10 H 3	Stettner Half (bay), Germany	85 E 20	Steynsburg (district), Cape Colony, 7,052	113 G 6
Stekla, Okla.	48 H 4	Sterling, Ga.	38 H 9	Stettner Half (bay), Germany	85 E 20	Steynsburg (district), Cape Colony, 7,052	113 G 6
Stekla, Tex.	46 M 8	Sterling, Ill., 5,824	20 F 2	Stettner Half (bay), Germany	85 E 20	Steynsburg (district), Cape Colony, 7,052	113 G 6
Stekla, Va.	34 C 7	Sterling, Ia., a300	28 N 3	Stettner Half (bay), Germany	85 E 20	Steynsburg (district), Cape Colony, 7,052	113 G 6
Stekla, Wis.	24 H 3	Sterling, Kan., s.c.'95, 1,815	32 D 3	Stettner Half (bay), Germany	85 E 20	Steynsburg (district), Cape Colony, 7,052	113 G 6
Stekland (territory), Africa	113 G 4	Sterling, Mass., s.c.'95, town, 1,218; vil., a400	8 G 3	Stettner Half (bay), Germany	85 E 20	Steynsburg (district), Cape Colony, 7,052	113 G 6
Stellar, Tex.	46 K 8	Sterling, Mich., a200	23 N 9	Stettner Half (bay), Germany	85 E 20	Steynsburg (district), Cape Colony, 7,052	113 G 6
Stellarton, Nova Scotia, '91, 2,410	62 G 4	Sterling, Miss.	43 G 6	Stettner Half (bay), Germany	85 E 20	Steynsburg (district), Cape Colony, 7,052	113 G 6
Stellerville, Ga., 100	38 G 5	Sterling, Mo.	31 H 10	Stettner Half (bay), Germany	85 E 20	Steynsburg (district), Cape Colony, 7,052	113 G 6
Stellenbosch, Cape Colony, '91, 3,462	113 D 7	Sterling, Mont.	49 A 4	Stettner Half (bay), Germany	85 E 20	Steynsburg (district), Cape Colony, 7,052	113 G 6
Stellenbosch (district), Cape Colony, '91, 12,780	113 D 8	Sterling, Neb., a1,000	29 H 3	Stettner Half (bay), Germany	85 E 20	Steynsburg (district), Cape Colony, 7,052	113 G 6
Stellenburg, Cape Colony	113 B 6	Sterling, N. Y., a500	13 J 5	Stettner Half (bay), Germany	85 E 20	Steynsburg (district), Cape Colony, 7,052	113 G 6
Stelling, England	77 M 6	Sterling, N. C.	36 L 6	Stettner Half (bay), Germany	85 E 20	Steynsburg (district), Cape Colony, 7,052	113 G 6
Stellingen, Germany	87 K 30	Sterling, N. Dak.	26 D 3	Stettner Half (bay), Germany	85 E 20	Steynsburg (district), Cape Colony, 7,052	113 G 6
Stelton, N. J.	14 G 3	Sterling, O., a450	17 G 3	Stettner Half (bay), Germany	85 E 20	Steynsburg (district), Cape Colony, 7,052	113 G 6
Stelvio Pass, Austria	90 B 10	Sterling, Pa., a150	15 M 4	Stettner Half (bay), Germany	85 E 20	Steynsburg (district), Cape Colony, 7,052	113 G 6
Stem, N. C., a125	36 M 2	Sterling (Co.), S. Dak., a.e.'95, 149	27 C 2	Stettner Half (bay), Germany	85 E 20	Steynsburg (district), Cape Colony, 7,052	113 G 6
Stemmersville, Pa., a175	15 L 5	Sterling (Co.), S. Dak., a.e.'95, 149	27 C 2	Stettner Half (bay), Germany	85 E 20	Steynsburg (district), Cape Colony, 7,052	113 G 6
Stemly, Ala.	42 E 3	Sterling, Tex.	47 F 6	Stettner Half (bay), Germany	85 E 20	Steynsburg (district), Cape Colony, 7,052	113 G 6
Stemmitza, Greece, '89, 2,737	99 F 5	Sterling (Co.), Tex.	47 F 6	Stettner Half (bay), Germany	85 E 20	Steynsburg (district), Cape Colony, 7,052	113 G 6
Stemple, Mont.	49 D 3	Sterling, Utah, a225	54 L 3	Stettner Half (bay), Germany	85 E 20	Steynsburg (district), Cape Colony, 7,052	113 G 6
Stenay, France	82 L 2	Sterling, Va., a225	34 J 2	Stettner Half (bay), Germany	85 E 20	Steynsburg (district), Cape Colony, 7,052	113 G 6
		Sterlingbush, N. Y., a100	12 M 3	Stettner			

Stippville, Kan.	32 H 4	Stoke (Kent), England	77 K 5	Stone Mt., Va.	34 B 2	Storey, Mont.	49 E 4
Stips Hill, Ind., a200	19 F 6	Stoke (Suffolk), England	77 L 3	Stone Mts., N. C.	36 F 2	Storey (Co.), Nev., S,806	54 C 3
Stirling, N. J., a250	14 F 3	Stoke (Surrey), England	77 E 5	Stonepoint, Tex.	46 L 5	Storfjeld (Mt.), Sweden	95 J 4
Stirling, Ontario, '91, 850	60 H 3	Stoke, North, Quebec	61 L 7	Stoneridge, N. Y., a475	12 O 8	Stor Fjord, Arctic Region	3 L 4
Stirling (county), Scotland, '91, 125,608	78 H 7	Stoke Ash, England	77 M 1	Stonerville, Pa., a200	15 L 6	Storfjord (bay), Norway	95 E 5
Stirling (town), Scotland, '91, 16,781	78 H 7	Stoke Ferry, England	76 O 7	Stones Fort (Saint Christo-pher), West India	68 1/2 G 6	Stor Fjord, Spitzbergen	3 O 10
Stirling, S. C.	37 D 2	Stoke Goldington, England	77 E 2	Stones River, Tenn.	41 H 3	Storfora, Sweden	95 J 7
Stirling, N. Y.	14 H 1	Stoke Hammond, England	77 E 3	Stones Sta., Ind.	19 F 4	Storhø (Mt.), Norway	95 F 5
Stirlingville, Mich.	23 N 5	Stokeneburch, England	77 D 4	Stone Sta., Mont.	49 C 3	Storkow (-in-der-Mark), Ger-many, '95, 2,352	85 H 19
Stirling Mountains, New Guine-a (British)	116 J 3	Stoke Newington (part of Lon-don), England	75 N 13	Stone Top Point, Saint Helena	109 F 7	Storkow (Pommeru), Germany	85 F 21
Stirone (river), Italy	93 H 5	Stoke Poges, England	77 E 4	Stoneville, Mich.	22 F 5	Storlien, Sweden	95 H 5
Stissling, N. Y., a125	12 P 8	Stoke Point, England	75 D 13	Stoneville, Miss., a525	43 C 4	Storm, Ariz.	55 C 4
Stisted, England	77 K 3	Stokes, Mount, Argentina	72 C 14	Stoneville, N. C., 115	36 J 2	Storm Bay, Australia	115 K 7
Stittea, O.	18 D 9	Stokea, Ill.	21 J 9	Stonewall, Ark.	44 L 2	Stormbergen (Mt.), Cape Colony	113 H 6
Stithton, Ky.	40 E 5	Stokea, Ky.	40 F 7	Stonewall, Cal.	53 J 8	Stormking, N. Y., a250	11 N 11
Stitt, Kan.	32 E 2	Stokea (Co.), N. C., 17,199	36 J 2	Stonewall, Fla.	39 N 2	Storm King Mt., N. Y.	11 O 9
Stittville, Mich.	23 L 9	Stokea, Oreg.	52 F 1	Stonewall, Ind. Ty., a100	48 J 5	Storm Lake (c.b.), Ia., a.c.'95, 1,924	28 C 2
Stittville, N. Y., a200	12 M 5	Stokes, S. C.	37 G 6	Stonewall, La., a100	45 B 2	Stormont, Nova Scotia	62 H 4
Stitzer, Wis.	24 E 9	Stokes, Tenn.	41 C 3	Stonewall, Manitoba	63 M 4	Stormont (county), Ontario, '91, 27,158	60 K 2
Stjernø (island, Finnmarken), Norway	95 N 1	Stokes, Va.	34 G 5	Stonewall, Miss.	43 G 6	Stormont, Va.	34 L 5
Stjernø (island, Lister and Mandal), Norway	95 E 8	Stokes Bay (place), Ontario	60 P 2	Stonewall, N. C., 196	36 Q 4	Storm Peak, Wyo.	50 N 2
Stjördalsbaleen, Norway, est. 1,250	95 G 5	Stokesbridge, S. C.	37 H 3	Stonewall (Co.), Tex., 1,024	47 G 4	Storms, Cape of, Cape Colony (see Cape of Good Hope)	113 D 8
Stober (river), Germany	87 L 26	Stokedale, N. C., a175	36 J 2	Stonewall (Tex.), 300	46 J 7	Storma, O.	18 D 6
Stobie, Ontario	60 B 1	Stokedale, Pa.	15 H 3	Stonewall (Co.), Tex., 1,024	47 G 4	Stormston, Pa., a150	16 F 5
Stob Oibhal (Mt.), Scotland	78 E 8	Stokedale Jc., Pa.	15 H 3	Stoney City Sta., Ky.	40 K 3	Stormville, N. Y., a150	11 P 8
Stoek, S. Dak.	27 F 2	Stokesland, Va.	34 E 7	Stoney Kirk, Scotland	78 G 10	Stormville, Pa., a125	15 M 5
Stoekach, Germany	86 R 8	Stokesley, England	76 K 4	Stonham, Little, England	77 M 2	Stormy L., Ia.	28 C 2
Stoekbridge, England	77 B 6	Stokes Range, Australia	115 G 5	Stonham, Little, England	77 M 2	Stornaway, Quebec	61 M 7
Stoekbridge, Ga., 287	38 C 4	Stokeville, N. Dak.	26 G 1	Stonington, Col.	53 O 8	Stornaway, Loch (inlet), Scotland	78 E 8
Stoekbridge, Mass., a.c.'95, town, 2,077; vil., 1,197	8 A 3	Stoke Talmage, England	77 C 4	Stonington, Conn., place, a2,500; town, 7,184	10 H 4	Stornaway (town), Scotland, '91, 3,386	78 D 3
Stoekbridge, Mich., 497	23 N 13	Stoke-upon-Trent, England, '91, 24,027	76 H 6	Stonington, Ill., 270	21 G 6	Storø (island), Norway (see Stordø)	95 D 7
Stoekbridge, Mo.	30 C 5	Stokke, Norway	95 C 3	Stonington, Me.	6 F 7	Storönsin, Russia	97 E 7
Stoekbridge, Vt., town, 894	7 C 7	Stokkesnes (point), Iceland	31 E 7	Stonschken, Germany	87 B 34	Storazynezet, Austria, '90, 5,674	89 R 3
Stoekbridge, Wis., a580	24 K 6	Stokley, Mo.	95 J 2	Stono R., S. C.	37 J 6	Storrington, England	75 M 12
Stoekbridge Ind. Res., Wis.	24 J 5	Stokmarknes, Norway	95 J 2	Stony Brook, Scotland	78 M 4	Storra, Conn., a200	10 F 2
Stoekbury, England	77 K 5	Stokmarknes, Norway	95 J 2	Stony Brook, Conn.	10 E 2	Storsjö (lake), Norway	95 G 6
Stoekdale, Kan.	32 F 2	Stokmarknes, Norway	95 J 2	Stony Brook, Mass.	9 C 3	Storsjö (lake), Sweden	95 J 5
Stoekdale, Miss.	43 F 9	Stokmarknes, Norway	95 J 2	Stony Brook, Minn.	25 C 3	Stor Söden (Mt.), Norway	95 G 5
Stoekdale, Tex., a300	46 K 8	Stokmarknes, Norway	95 J 2	Stony Brook, Minn.	25 E 3	Stor Uman (lake), Sweden	95 K 4
Stoekdale, Mt., Wyo.	50 K 6	Stokmarknes, Norway	95 J 2	Stony Brook, N. Y., 506	11 Q 10	Stor Vindelsjö (lake), Sweden	95 K 4
Stoekel, Belgium	84 C 4	Stokmarknes, Norway	95 J 2	Stony Butte, N. Mex.	55 G 2	Storv, Ark.	44 F 5
Stoekenström (district), Cape Colony, '91, 7,770	113 H 7	Stokmarknes, Norway	95 J 2	Stony Clove Cr., N. Y.	11 R 8	Storv, Ind.	10 D 6
Stoekerau, Austria, '90, 6,581	90 N 7	Stokmarknes, Norway	95 J 2	Stony Cr., Cal.	56 C 3	Storv, Neb.	29 A 1
Stoekertown, Pa., a250	15 M 5	Stokmarknes, Norway	95 J 2	Stony Cr., Md.	23 G 1	Storv, Ia., a.c.'95, 19,930	28 F 3
Stoekham, Neb., 211	29 F 3	Stokmarknes, Norway	95 J 2	Stony Cr., N. Dak.	16 E 6	Storv, Ia., a.c.'95, 19,930	28 F 3
Stoekholm, Kan.	32 A 3	Stokmarknes, Norway	95 J 2	Stony Cr., Pa.	16 E 7	Storv, Ia., a.c.'95, 19,930	28 F 3
Stoekholm, Ky.	40 D 6	Stokmarknes, Norway	95 J 2	Stony Cr., Pa.	16 E 7	Storv, Ia., a.c.'95, 19,930	28 F 3
Stoekholm, Mont.	49 K 1	Stokmarknes, Norway	95 J 2	Stony Cr., Va.	34 H 6	Storv, Ia., a.c.'95, 19,930	28 F 3
Stoekholm, N. J., a200	14 G 1	Stokmarknes, Norway	95 J 2	Stony Creek, Conn., a1,000	10 E 4	Storv, Ia., a.c.'95, 19,930	28 F 3
Stoekholm, N. Y.	12 N 2	Stokmarknes, Norway	95 J 2	Stony Creek, Ontario	12 P 5	Storv, Ia., a.c.'95, 19,930	28 F 3
Stoekholm (city), Sweden, '95, est.271,638	95 L 7	Stokmarknes, Norway	95 J 2	Stony Creek, Tenn.	41 R 2	Stottford, England	77 F 2
Stoekholm (ån), Sweden, '95, est.157,457	95 L 7	Stokmarknes, Norway	95 J 2	Stony Creek, Va., a200	34 J 7	Stottler, Kan.	32 F 3
Stoekholm, Sweden (local map of)	95 M 8	Stokmarknes, Norway	95 J 2	Stony Desert El Hegeerah, Arabia	102 J 2	Stutt, D. C.	33 C 4
Stoekholm, Wis., a300	24 B 6	Stokmarknes, Norway	95 J 2	Stonyford, Cal., a200	56 C 3	Stütten, Germany	86 R 12
Stoek Lane, England	77 A 5	Stokmarknes, Norway	95 J 2	Stonyford, Pa., a150	15 H 3	Stütteritz, Germany	86 K 15
Stoekley, Del., a100	33 N 5	Stokmarknes, Norway	95 J 2	Stonyfort, Pa., a150	15 H 3	Stutta, N. Y., a700	28 L 7
Stoekport, England, '91, 70,253	76 H 6	Stokmarknes, Norway	95 J 2	Stony Hill (place), Jamaica	68 J 6	Stuttville, Quebec	61 H 8
Stoekport, England (on travel map)	74 C 2	Stokmarknes, Norway	95 J 2	Stony Hill, Mo.	31 K 7	Stou (Mt.), Austria	90 J 11
Stoekport, Ia., a300	28 K 6	Stokmarknes, Norway	95 J 2	Stony Hills, Okla.	48 F 3	Stouchsburg, Pa., a400	15 K 6
Stoekport, N. Y., a800	12 P 7	Stokmarknes, Norway	95 J 2	Stony I., Mich.	23 Q 10	Stouffville, Ontario, '91, 1,148	60 F 4
Stoekport, O., 416	18 G 5	Stokmarknes, Norway	95 J 2	Stony Lake, Canada	63 K 3	Stoughton, Pa., a175	15 H 6
Stoekport Sta., N. Y.	12 M 8	Stokmarknes, Norway	95 J 2	Stony Man, Va.	34 G 3	Stoughton, Mass., town, a.c. '95, 5,272	9 D 4
Stoeksaund, Sweden	95 M 8	Stokmarknes, Norway	95 J 2	Stony Mt., Pa.	15 J 6	Stoughton, Mass., vil., a.c.'95, 4,762	9 D 4
Stoeksville, N. C.	36 D 3	Stokmarknes, Norway	95 J 2	Stony Plain, Canada	63 H 3	Stoughton, N. Dak.	26 G 1
Stoekton, Ala., a150	42 B 9	Stokmarknes, Norway	95 J 2	Stony Point, Australia	115 G 5	Stoughton, Wis., a.c.'95, 2,936	24 H 9
Stoekton (c.b.), Cal., '90, 14,424; '97, a22,000	56 D 5	Stokmarknes, Norway	95 J 2	Stony Point, Ind.	19 F 7	Stoul, Scotland	78 E 6
Stoekton (Durham), England	77 B 1	Stokmarknes, Norway	95 J 2	Stony Point, La.	45 H 5	Stour, River (to English Chan-nel), England	75 H 12
Stoekton (Warwick), England, '91, 49,731	76 K 3	Stokmarknes, Norway	95 J 2	Stony Point, Mich., a100	23 M 13	Stour, River (to North Sea, at Harwich), England	77 L 3
Stoekton, England (on travel map)	74 D 1	Stokmarknes, Norway	95 J 2	Stony Point, N. Y., town, '90, 4,614	11 N 12	Stourbridge, England, '91, 9,386	75 H 9
Stoekton, Ga., 329	38 F 10	Stokmarknes, Norway	95 J 2	Stony Point, N. Y., vil., 514	11 O 9	Stourport, England, '91, 3,504	75 H 9
Stoekton, Ill., '98, a1,000	20 E 1	Stokmarknes, Norway	95 J 2	Stony Point, N. C.	36 G 3	Stour River, Great, England	77 N 5
Stoekton, Ia., a.c.'95, 184	28 M 4	Stokmarknes, Norway	95 J 2	Stony Point (place), Ontario	60 C 5	Stour Rock (Mt.), Scotland	78 D 4
Stoekton (c.h.), Kan., a.c.'95, 789	32 C 2	Stokmarknes, Norway	95 J 2	Stony Point, Pa.	16 B 3	Stout, Col.	53 H 1
Stoekton, Md., a400	33 N 6	Stokmarknes, Norway	95 J 2	Stony Pt., Va., a100	34 G 4	Stout, O., a300	18 D 7
Stoekton, Minn., a250	25 F 5	Stokmarknes, Norway	95 J 2	Stony Pt., Va., a100	34 G 4	Stout, Tenn.	41 F 4
Stoekton (c.b.), Mo., 508	31 E 9	Stokmarknes, Norway	95 J 2	Stony Pt., Mich.	22 H 6	Stout, Tex.	46 M 5
Stoekton, N. J., a700	14 E 4	Stokmarknes, Norway	95 J 2	Stony Pt., N. Y.	13 C 6	Stunting, England	77 M 6
Stoekton, N. Y., a700	13 D 7	Stokmarknes, Norway	95 J 2	Stony Pt., O.	17 D 1	Stuntland, Mo., a175	31 G 9
Stoekton, O., a125	18 A 6	Stokmarknes, Norway	95 J 2	Stony Ridge, O., a300	17 C 2	Stunts, N. C.	36 H 4
Stoekton, Pa., a275	15 L 5	Stokmarknes, Norway	95 J 2	Stony Run, Md.	33 E 6	Stuntsburg, N. J.	14 E 4
Stoekton, Tenn.	41 M 3	Stokmarknes, Norway	95 J 2	Stony Stratford, England	77 J 2	Stunta Mill, Va.	35 E 3
Stoekton, Utah, a.c.'95, 358	54 K 2	Stokmarknes, Norway	95 J 2	Stony Tunguska (river), Siberia	100 M 2	Stouts Sta., Miss.	43 C 0
Stoekton, Va.	34 D 7	Stokmarknes, Norway	95 J 2	Stop, Ark.	44 D 3	Stoutsville, Mo., 253	30 J 5
Stoekton-on-Tees, England (see Stoekton)	76 K 3	Stokmarknes, Norway	95 J 2	Stopnica, Russia	97 C 6	Stoutville, O., 282	18 E 5
Stoekton Springs, Mo., town, 1,149	6 F 7	Stokmarknes, Norway	95 J 2	Stor (river), Germany	85 E 10	Stoval, La.	45 D 2
Stoekville (c.h.), Neb., 227	29 D 3	Stokmarknes, Norway	95 J 2	Stor (river), Germany	85 E 10	Stovall, Missa.	43 C 2
Stoekwell (part of London), England	75 N 14	Stokmarknes, Norway	95 J 2	Stor (river), Germany	85 E 10	Stovall, N. O., a200	36 M 2
Stoekwell, Ind., a500	19 C 4	Stokmarknes, Norway	95 J 2	Stor (river), Germany	85 E 10	Stover, Mich.	23 L 8
Stoekwith, West, England	76 L 0	Stokmarknes, Norway	95 J 2	Stor (river), Germany	85 E 10	Stover, Mo.	31 F 8
Stoek Yards, Mo.	30 K 6	Stokmarknes, Norway	95 J 2	Stor (river), Germany	85 E 10	Stover, S. Dak.	27 F 3
Stoek Yards, Okla.	48 F 7	Stokmarknes, Norway	95 J 2	Stor (river), Germany	85 E 10	Stover, Va.	34 E 4
Stoeczek, Russia	97 D 5	Stokmarknes, Norway	95 J 2	Stor (river), Germany	85 E 10	Stoverton, O., a175	18 F 5
Stöel, Iceland	88 R 2	Stokmarknes, Norway	95 J 2	Stor (river), Germany	85 E 10	Stow, England	76 L 6
Stod, Minn.	25 A 3	Stokmarknes, Norway	95 J 2	Stor (river), Germany	85 E 10	Stow, Me., town, 291	6 B 7
Stoddard, Ariz.	55 C 7	Stokmarknes, Norway	95 J 2	Stor (river), Germany	85 E 10	Stow, Mass., town, a.c.'95, 920	9 B 3
Stoddard (Co.), Mo., 17,327	31 M 11	Stokmarknes, Norway	95 J 2	Stor (river), Germany	85 E 10	Stow, Mass., vil., a.c.'95, 614	78 L 8
Stoddard, Neb.	29 G 3	Stokmarknes, Norway	95 J 2	Stor (river), Germany	85 E 10	Stowe, Scotland	77 C 2
Stoddard, N. H., town, 400	7 F 10	Stokmarknes, Norway	95 J 2	Stor (river), Germany	85 E 10	Stowe, England	77 C 2
Stoddard, Wis., a150	24 D 7	Stokmarknes, Norway	95 J 2	Stor (river), Germany	85 E 10	Stowe, Long, England	77 G 2
Stoddardsville, Pa., a200	15 L 4	Stokmarknes, Norway	95 J 2	Stor (river), Germany	85 E 10	Stowe, Upper, England	77 C 2
Stödt Lighthouse, Norway	95 H 3	Stokmarknes, Norway	95 J 2	Stor (river), Germany	85 E 10	Stowe, Pa., a150	15 L 6
Stoer, Point of, Scotland	78 F 4	Stokmarknes, Norway	95 J 2	Stor (river), Germany	85 E 10	Stowe (Tp.), Pa.	16 E 1
Stoer Canal, Germany	85 F 14	Stokmarknes, Norway	95 J 2	Stor (river), Germany	85 E 10	Stowe, Vt., town, 1,886	7 D 5
Stoel, Nev.	54 G 1	Stokmarknes, Norway	95 J 2	Stor (river), Germany	85 E 10	Stowell, Kan.	32 A 3
Stoke, River, England	76 N 4	Stokmarknes, Norway	95 J 2	Stor (river), Germany	85 E 10	Stowers, Ky., a150	40 C 7
Stoke, South, England	77 C 4	Stokmarknes, Norway	95 J 2	Stor (river), Germany	85 E 10	Stowlingtoft, England	77 L 1
Stoke (Chester), England	76 N 4	Stokmarknes, Norway	95 J 2	Stor (river), Germany	85 E 10	Stowmarket, England, '91, 4,339	77 M 2
Stoke (Kent), England	77 K 5	Stokmarknes, Norway	95 J 2	Stor (river), Germany	85 E 10	Stow-on-the-Wald, England	77 A 3
Stoke (Suffolk), England	77 L 3	Stokmarknes, Norway	95 J 2	Stor (river), Germany	85 E 10	Staw Saint Marys, England	77 K 4
Stoke (Surrey), England	77 E 5	Stokmarknes, Norway	95 J 2	Stor (river), Germany	85 E 10	Stoyestown, Pa., 291	16 E 6
Stoke, North, Quebec	61 L 7	Stokmarknes, Norway	95 J 2	Stor (river), Germany	85 E 10	Strauch, Germany	85 J 16
Stoke Ash, England	77 M 1	Stokmarknes, Norway	95 J 2	Stor (river), Germany	85 E 10	Strabane, Ir-land, '91, 5,013	79 G 2
Stoke Ferry, England	76 O 7	Stokmarknes, Norway	95 J 2	Stor (river), Germany	85 E 10	Strabane, N. C.	36 O 4
Stoke Goldington, England	77 E 2	Stokmarknes, Norway	95 J 2	Stor (river), Germany	85 E 10		
Stoke Hammond, England	77 E 3	Stokmarknes, Norway	95 J 2	Stor (river), Germany	85 E 10		
Stokeneburch, England	77 D 4	Stokmarknes, Norway	95 J 2	Stor (river), Germany	85 E 10		
Stoke Newington (part of Lon-don), England	75 N 13	Stokmarknes, Norway	95 J 2	Stor (river), Germany	85 E 10		
Stoke Poges, England	77 E 4	Stokmarknes, Norway	95 J 2	Stor (river), Germany	85 E 10		
Stoke Point, England	75 D 13	Stokmarknes, Norway	95 J 2	Stor (river), Germany	85 E 10		
Stokes, Mount, Argentina	72 C 14	Stokmarknes, Norway					

Strabane, Ontario	60 F 4	Stratford, Conn., town, 2,608..	10 C 5	Strellin, Germany	87 C 24	Stula Bay, Cape Colony	113 E 8
Strachan, Scotland	78 L 5	Stratford (suburb of London),		Strellup, Denmark	88 D 5	Strule River, Ireland	79 G 2
Strachur, Scotland	78 F 7	England	75 O 13	Strelno, Germany, '95, 4,375	87 G 27	Strum, Wis.	24 D 5
Strabally (Leister), Ireland,		Stratford, England (see Strat-		Strem Neas (point), Scotland	78 L 3	Struma (river), Bulgaria	98 E 6
'91, 911	79 G 5	ford-upon-Avon)	77 A 2	Stroengen, Austria	90 A 9	Strumbay, Ga.	38 H 8
Stradballagh (Munster), Ireland,	79 F 7	Stratford, Ia., a.c.'95, 367..	28 F 3	Stroengna, Sweden, '96, 2,074..	95 K 7	Strumhills Head, Wales	75 B 9
Stradbroke Island, Australia	115 J 5	Stratford, Ireland	79 H 6	Stroetz, Austria	90 K 3	Strumtza, Turkey in Europe,	
Stradbrook, England	77 N 1	Stratford, N. H., town, 1,128..	7 H 4	Stroessal, England	76 K 4	a15,000	98 E 7
Stradella, Italy, '81, 6,344;		Stratford, N. Y., a115	12 N 5	Streshin, Russia	97 H 5	Stru, Ky.	40 H 7
commune, 8,630	93 F 4	Stratford, New Zealand, '96,		Stretense, Germany	85 E 18	Struthera, O., a525	17 J 2
Straden, Austria	90 M 10	a1,500	117 E 5	Stretford, England, '91, 21,751.	76 H 6	Struy, Scotland	78 G 5
Stradshall, England	77 K 2	Stratford, Ontario, '91, 9,501	60 D 4	Strethall, England	77 H 2	Struy, Austria (see Struy)	89 P 2
Stradone, Ireland	79 G 4	Stratford, Wash.	51 F 2	Strettham, England	77 H 1	Strzyenski, Siberia, cat.305	100 P 3
Struelou, Germany	85 K 3	Stratford, Wis.	24 G 5	Stretton, England	76 O 3	Strzy, Austria, '90, 10,515	89 P 2
Stratford, Mo., a175	31 F 10	Stratford Pt., Conn.	10 C 5	Strezova, Greece, '89, 1,704	99 E 5	Strzy (river), Austria	89 P 2
Stratford, N. H., town, 1,304..	7 K 10	Stratford-upon-Avon, England,		Stribling, Tenn., a200	41 F 2	Stryker, O., 1,017	17 B 2
Stratford (Co.), N. H., 38,442..	7 K 9	'91, 8,318	77 A 2	Stribling Springs, Va.	34 E 4	Stryker, Tex., a500	46 N 7
Stratford, Vt., town, 932	7 E 7	Stratford-upon-Avon, England,		Strichen (village), Scotland,		Strykeraville, N. Y., a500.	13 F 6
Stratfordville, Ontario	60 E 5	(on travel map)	74 D 2	'91, 1,133	78 M 4	Stroy, Norway	95 E 6
Strahan, Australia, '91, 561	115 K 6	Strathbogie, Loch (lake), Scotland	78 N 4	Strickera Battery, Denmark	88 R 5	Stroy (Island), Denmark	88 H 7
Strahan, Ia.	28 C 6	Strathblaine, Scotland	78 C 1	Strickeraville, Pa., a200	15 L 7	Strzalkowo, Germany	87 H 26
Strahlberg Pass, Switzerland	91 G 5	Strathbogle (district), Scotland.	78 L 5	Strickland, Mich., a125	23 M 11	Strzalkowo, Germany (on travel	
Strahlhorn (Mt.), Switzerland..	91 F 6	Strathcarron, Scotland	78 F 5	Strickland, Neb.	29 C 3	map)	74 N 2
Straight Cliffs, Utah	54 L 5	Strathaven (town), Scotland,		Strickland, Wis.	24 D 4	Strzelltz, Austria	74 N 4
Strait Creek, Va.	34 E 4	'91, 3,478	78 H 8	Strickland River, New Guinea		Stuart, Australia	115 E 4
Strait of Bab-el-Mandeh, Africa	110 R 7	Stratbreg, Loch (lake), Scotland	78 N 4	(British)	116 G 2	Stuart, Mount, Australia	115 E 6
Strait of Bab-el-Mandeh, Turkey		Strathblaine, Scotland	78 C 1	Strickler, Ark.	44 D 3	Stuart, Col.	57 E 8
in Asia	102 J 10	Strathbogle (district), Scotland.	78 L 5	Stricklin, Ala.	42 B 3	Stuart, Fla.	39 Q 8
Strait of Belle Isle, Newfound-		Strathcarron, Scotland	78 F 5	Strieby, N. C.	36 K 3	Stuart, Ind. Ty.	48 K 5
land	62 J 4	Strathcrave (valley), Scotland	78 J 7	Strilegan, Germany, '95, 12,628	87 L 23	Stuart, Ia., a.c.'95, 2,118..	28 E 5
Strait of Canso, Nova Scotia		Strathfield Saye, England	77 D 5	Striegau, Germany (on travelmap)	74 N 3	Stuart, Kan.	32 D 2
(between Cape Breton and		Strathfield Turges, England	77 C 5	Striellen (river), Russia	97 D 9	Stuart, Minn.	25 D 2
Nova Scotia)	62 H 4	Strath Halladale (river), Scot-		Strielna, Russia	97 H 2	Stuart, Mont.	49 D 3
land		land	78 J 3	Strijen, Netherlands, commune,		Stuart, Neb., 245	29 E 1
Strait of Corrievreckin and		Strathlorne, Nova Scotia	62 H 3	'94, cat.4,133	84 D 5	Stuart (c.h.), Va., 332.	34 C 7
Whirlpool, Scotland	78 E 7	Strathmiglo, Scotland, '91, 1,099	78 K 7	Strimeasos, Cape, Greece	99 L 5	Stuart, Mt., Wash.	51 D 2
Strait of Dover, Great Britain..	75 P 12	Strathmore, Canada	63 H 4	Strinstown, Pa., a300	15 J 6	Stuart I., Alaska	58 H 1
Strait of Dover, Great Britain		Strathmore, River, Scotland	78 J 3	Stringtown, Ind. Ty., a100..	48 K 6	Stuart L., Wash.	51 B 1
(on travel map)	74 E 3	Strathpeffer (village), Scotland,		Stringtown, O., a125..	18 E 5	Stuart Lake, British Columbia..	63 E 3
Strait of Euripus, Greece	99 J 3	'91, 350	78 G 4	Strival Islands, Greece	99 C 6	Stuart Range, Australia	115 E 5
Strait of Georgia, British Co-		Strathroy, Ontario, '91, 3,316..	60 D 4	Strixton, England	77 E 2	Stuart River, British Columbia.	63 F 3
lumbia	63 E 4	Strath Spey (valley), Scotland..	78 J 5	Strö, Denmark	88 L 5	Stuarta Draft, Va., a100..	34 F 4
Strait of Gibraltar, Spain	83 F 9	Strathy Point, Scotland	78 H 2	Strobel, Tex.	47 D 7	Stuartville, O.	17 C 2
Strait of Juan de Fuca, British		Strathyre, Scotland	78 H 7	Strodes Milla, Pa., a200..	15 G 5	Stubal Alpa (Mta.), Austria	90 C 9
Columbia	63 E 4	Strati, Haglos, Turkey in Asia	99 L 1	Stroevakala, Russia	96 H 3	Stubbekjøbing, Denmark, '90,	
Strait of Macassar, Dutch East		Strati, Haglos (Island), Turkey		Strogouof, Cape, Alaska	58 K 8	1,546	88 L 7
India	116 E 5	in Asia	99 L 2	Strokestown, Ireland, '91, 839..	97 E 4	Stubbe Sø (lake), Denmark	88 H 4
Strait of Messina, Italy	92 J 10	Stratmann, Mo.	30 J 3	Ström (Gefeborg), Sweden	95 K 6	Stubha, Ga.	38 C 9
Strait of Mississippi, Ontario..	60 B 2	Stratton, England	75 D 12	Ström (Västernorrland), Sweden	95 J 5	Stuck, Wash., a125	51 C 2
Strait of Ormuz, Persia	103 G 7	Stratton, Long, England	76 P 8	Strom, Va.	24 D 5	Stuckey, Ga.	38 F 7
Strait of Otranto, Italy	92 M 7	Stratton, East, England	77 C 6	Stroma, Island of, Scotland,		Studaboll, Iceland	88 N 2
Strait of Pe-chi-li, China	107½ H 3	Stratton, Me.	6 C 5	'91, 327	78 K 2	Studenaker, Cal.	57 D 9
Strait of Shimonezaki, Japan	108 E 6	Stratton, Neb., 326	29 C 3	Strombeck-Bever, Belgium, '90,		Studentica, Serbia	98 C 3
Strait of Surabaya, Dutch East		Stratton, Tex.	46 K 8	1,261	84 B 3	Studeno, Russia	97 G 7
India	116 D 6	Stratton, Vt., town, 222	7 C 10	Stromberg, Germany, '95, 1,029.	86 N 6	Studfall Castle, England	77 M 6
Strait of Vulcano, Italy	94 M 12	Stratton, Va.	34 C 2	Stromboli (Mt.), Crete	99 D 8	Studham, England	77 E 3
Strait of Yenikale, Russia	97 L 9	Stratton Audley, England	77 C 3	Stromboli (Isola), Italy.	94 M 12	Studholme, New Zealand, '91, 197	117 D 8
Straiton, Scotland	78 G 9	Stratton Brook, Conn.	10 D 2	Strome Ferry Terminal, Scot-		Studenka, Russia	97 F 4
Straita, N. C.	36 Q 5	Stratton Mt., Vt.	7 C 10	land	78 F 5	Studley, England	75 J 9
Stratmouth I., Maas.	9 F 2	Strattonville, Pa., 331	16 D 4	Strømnen, Norway	95 D 1	Studley, Kan.	32 B 2
Strait of Bonifacio, Italy	92 B 6	Strau, Austria	90 J 10	Stromness, Scotland, '91, 1,698.	78 K 2	Studley, Va.	34 J 5
Straits of le Maire, Argentina..	72 E 14	Straub, Denmark	88 F 5	Strom Ness (point), Scotland	78 M 1	Studzinic, Germany	87 F 26
Straits of Tiran, Egypt	110 P 4	Straubing, Germany, '95, 15,595	86 P 16	Strömö (Island), Denmark	88 A 2	Stueber, Tex., a100	46 M 7
Straits Settlements (British		Straubing, Germany (on travel		Stromburg, Neb., a1,000	29 G 2	Stühlingen, Germany	86 R 7
colony), Asia, '91, 512,342..	100 N 8	map)	74 L 4	Strömstad, Sweden, '91, 2,608	95 G 7	Stuhlweissenburg, Hungary, '90,	
Straits Settlements, British In-		Straubville, N. Dak.	26 G 3	Strömavatt (lake), Sweden	95 J 4	27,548	89 K 4
dia (large scale map of)..	105 P 14	Straughn, Ind., 200	19 F 5	Stronach, Mich., a500	23 J 9	Stuhlweissenburg (comitat),	
Strakonice, Austria (see Strako-		Straumfjörð, Iceland	88 N 3	Stronachacher, Scotland	78 G 7	Hungary (see Szekes-Ferjvár)	89 K 4
nitz)	90 H 5	Strummes (point), Iceland	88 N 1	Stroncane, Italy	94 N 10	Stuhlweissenburg, Hungary (on	
Strakonitz, Austria, '90, 5,419..	90 H 5	Struplitz, Germany	85 J 19	Strong, Kan., a.c.'95, 923..	32 F 3	travel map)	74 N 5
Stralov, Germany	87 J 33	Straus, Minn.	25 C 5	Strong, Me., town, 627.	6 C 6	Stuhm, Germany, '95, 2,319	87 E 28
Stralsund, Germany, '95, 30,105	85 D 16	Strausberg, Germany, '95, 7,195	85 G 18	Strong Island, Oceania	114 H 4	Stukely, North, Quebec	61 K 8
Stralsund (bezirk), Germany,		Strauss, N. Mex.	55 J 7	Strong Island, Oceania	114 H 4	Stuley (Island), Scotland	78 B 5
'95, 214,384	85 D 17	Straustown, Pa., a500	15 K 6	Strongoll, Italy, '81, 2,630..	92 L 8	Stultz, Mo.	31 J 10
Stralsund, Germany (on travel		Strawberry, Ariz.	55 D 4	Strong R., Miss.	43 E 6	Stump Inlet, N. C.	36 O 6
map)	74 L 1	Strawberry, Ark.	44 K 3	Stronga, Miss.	43 G 3	Stump L., N. Dak.	26 F 2
Strambino, Italy	93 C 4	Strawberry, S. C.	37 H 5	Stronga Knob, Utah	54 J 1	Stumptown, W. Va.	35 E 3
Strand, Ia.	28 D 5	Strawberry Cr., Col.	53 C 2	Stronga Prairie, Wis.	24 G 6	Stumpy Point, N. C.	36 S 3
Strand, Minn., a200	25 A 2	Strawberry Cr., Utah	54 M 2	Strongsville, O., a300..	17 G 2	Stumpy Point Bay, N. C.	36 S 3
Strand, Norway	95 E 7	Strawberry I., N. Y.	13 B 5	Strongville, Mich.	23 M 5	Stung Treng, French Indo-China	106 H 8
Strand, Wis.	24 K 5	Strawberry L., N. Dak.	26 D 2	Strongylo (Island), Crete	99 F 9	Stura, Greece, 812	99 K 4
Strandur, Iceland	88 N 3	Strawberry Plains, Tenn., a275	41 O 2	Strongylo (Island), Greece	99 L 7	Stura (river), Italy	93 C 4
Strandby, Denmark	88 E 3	Strawberry Plains, Va.	34 B 4	Stronsa (Island), Scotland (see		Stura Island, Greece	99 K 4
Strang, Neb., 269	29 G 3	Strawberry Point, Ia., a.c.'95, 931	28 K 2	Stronsay)	78 L 1	Sturbridge, Mass., a.c.'95,	
Strangecreek, W. Va.	35 E 3	Strawberry R., Ark.	44 J 2	Stronsia Flith (sound), Scotland		town, 1,910; village, 762	8 F 4
Strangeway Spring, Australia.	115 F 5	Strawn, Ill., a300	20 J 4	(see Stronsay Firth)	78 L 1	Sturdevant, Ala., a100	42 F 5
Stranzford, Ireland	79 K 3	Strawn, Kan.	32 G 3	Stronsay (Island), Scotland, '91,		Sturdivant, Mo.	31 M 10
Strangford Lough (Inlet), Ireland	79 K 3	Strawn, Tex., 514	46 J 5	1,275	78 L 1	Sturgeon, Cal.	56 D 5
Strangways River, Australia	115 E 3	Strawtown, Ind., a200	19 E 4	Stronsay Firth (sound), Scotland	78 L 1	Sturgeon, Ky.	40 J 6
Stranocum, Ireland	79 J 1	Strayhorn, Miss.	43 D 1	Stroonian, Scotland	78 E 6	Sturgeon, Mo., 713	30 H 6
Stranoular, Ireland	79 F 2	Straža, Austria	90 L 12	Strood, England, parish, '91,		Sturgeon, Pa., a900	16 B 6
Stranraer (town), Scotland, '91,		Straža, Austria (on travel map)	74 M 6	7,982	77 J 5	Sturgeon, Prince Edward Island	62 G 3
6,193	78 F 10	Streaky Bay, Australia	115 E 6	Strophades (Islands), Greece		Sturgeon Bay (c.h.), Wis., a.c.	
Strasbourg, Germany (see		Streatham (part of London),		(see Strivall)	99 C 6	'95, 2,790	24 M 5
Strasbourg)	86 P 6	England	75 N 16	Stropones, Greece, '89, 659	99 J 3	Sturgeon Falls, Ontario	60 F 1
Strasbourg, Col.	53 K 3	Strentley (Bedford), England	77 F 3	Stroppe, Germany, '95, 625	87 K 24	Sturgeon Lake (Alberta), Canada	63 G 3
Strasbourg, Germany (see		Streathley (Berks), England	77 C 4	Stroppiana, Italy	93 D 4	Sturgeon Lake (Keewatin),	
Strasbourg)	86 P 6	Streator, Ill., '90, 11,414; '97,		Strother, Mo.	30 J 6	Canada	63 O 3
Strasbourg, Ill., 258	21 H 7	a17,500	20 H 3	Strother, S. C.	37 F 3	Sturgeon Lake, Minn., a100..	25 E 3
Strasbourg, Mich.	23 O 14	Streator, Ill.	20 G 4	Stroud, Ala., 285	42 G 4	Sturgeon Lake, Ontario	60 H 5
Strasbourg, Mo., a200	31 D 7	Stredberg, Austria	90 D 5	Stroud, England, '91, town,		Sturgeon Point (place), Va.	34 K 6
Strasbourg, O., a300	17 G 3	Stredlagh Point, Ireland	79 D 3	9,818; parish, 11,519	75 H 10	Sturgeon Pt., Mich.	23 P 8
Strasbourg, Pa., 918	15 K 7	Streeter, Tex., a100	46 H 7	Stroud, N. Dak.	26 A 2	Sturgeon Pt., Wis.	24 L 5
Strasbourg, Va., 646	34 G 2	Streetsboro, N. Y., a300..	12 Q 4	Stroud, Okla., a100	48 J 3	Sturgeon R., Mich.	22 D 4
Strasbourg - in - the - Ucker-		Streetsboro, O., a250	17 H 2	Strouds, W. Va.	35 E 4	Sturgeon R., Mich.	22 H 5
mark, Germany, '95, 6,857..	85 F 18	Streetsboro Center, O.	17 I 2	Strouds, Wyo.	50 N 7	Sturgeon R., Minn.	25 E 2
Strasbourg-on-the-Dreuzenz, Ger-		Streets Run, Pa.	16 F 2	Strouds Bay (Barbados), West		Sturgeon River, Canada	63 K 3
many, '95, 6,731	87 F 29	Streetsville, Ontario, '91, 695..	69 F 4	India	68½ C 10	Sturgeon River, Big, Canada	63 L 3
Strass (Tyrol), Austria	90 M 10	Strehala, Rumania	98 F 4	Stroudsburg (c.h.), Pa., 2,419..	15 M 5	Sturgeon River (place), Mich.	22 H 6
Strass (Tyrol), Austria	90 D 9	Strehla, Germany, '95, 2,527	86 K 17	Strouds Mill, Pa.	15 K 4	Sturgeon River, Ontario	60 E 1
Strassburg, Austria	90 J 10	Strehlen, Germany, '95, 8,794..	87 L 24	Stroups, S. C.	37 F 5	Sturgeonville, Va.	34 H 7
Strassburg, Germany, '95, 135,-		Strellitz, Gross, Germany, '95,		Strouptown, Pa., a250	15 H 5	Sturges, Mo.	30 F 5
608	86 P 6	5,456	87 L 27	Strouston, S. Dak.	27 G 1	Storges Battle Field, Mont.	49 H 4
Strassburg, Germany (on travel		Streich Mound, Australia	115 C 6	Strowan, Scotland	78 H 6	Sturgis, Ky., 327	40 A 5
map)	74 H 4	Strela (river), Austria	90 G 3	Struben, South African Repub-		Sturgis, Mich., 2,489	23 L 14
Strassersbach, Germany	86 L 7	Strelasund (sound), Germany	85 D 17	lic	113 N 7	Sturgis, Miss., a300	43 F 4
Strasskirchen, Germany	86 P 16	Strellitz, Germany	85 F 17	Struble, Ia., a250	28 A 2	Sturgis (c.h.), S. Dak., a.c.'95,	
Straswalchen, Austria	90 G 8	Strellitz, Neu, Germany, '95,		Strubles, Pa.	16 G 5	'88; '97, a1,500.	27 A 2
Strata, Ala., a225	42 E 6	10,345	85 F 17	Struer, Denmark	88 D 4	Sturkie, Ark.	44 J 2
Stratford, Australia, '91, 445..	115 H 7	Strelly River, Australia	115 B 4	Struga, Turkey in Europe, a5,800	98 C 7	Stürlack, Germany	87 E 34

Sultanieh, Persia	103 C 2	Summit (Co.), Col., 1,906	53 F 3	Suchoalea, Argentina	72 E 10	Sunnyside, Mont.	49 E 2
Sultankiol, Turkey in Europe	98 J 7	Summit, Conn.	10 C 2	Süching, Germany	86 P 15	Sunnyvale, Nev.	54 H 4
Sultan Oasla, Africa	110 L 3	Summit, Conn.	10 D 3	Suechull (Mt.), Bolivia	70 D 7	Sunnyside, N. J., a100	14 E 3
Sultanpur (Oudh), British India	104 F 4	Summit, Ga., a100	38 G 6	Suncook, N. H., a2,500	7 J 10	Sunnyside, N. Dak.	26 D 3
Sultanpur (Panjab), British India	104 J 6	Summit, Ill., a500 (on local map)	21 B 10	Suncook R., N. H.	7 J 10	Sunnyside, S. C.	37 E 2
Sultan Zialet, Baluchistan	103 L 6	Summit, Ind. Ty.	48 L 3	Sund, Norway	95 D 6	Sunnyside, Tenn.	41 L 4
Sultepec, Mexico	65 G 5	Summit, Ia.	28 F 3	Sundah, Minn., a300	25 A 2	Sunnyside, Utah	54 M 3
Sultepec (distrito), Mexico, '94, 60,331	65 G 5	Summit, Me.	6 F 5	Sunda Islands, East India Islands	116 B 6	Sunnyside, Va.	34 G 6
Sultung (well), Africa	110 K 6	Summit, Missa, 1,587	43 D 8	Sundale, Cal.	56 D 3	Sunnyside, Wash., a125	51 F 3
Sultz, Rumania	98 J 2	Summit, Mont.	49 C 1	Sundale, Cal.	56 D 3	Sunny South, Ala., a150	42 B 7
Sulu, Philippine Islands, '87, 2,515	118 C 10	Summit, N. J. (Tp.), a.c.'95, 4,450	14 G 3	Sundalåren, Norway, a200	96 F 5	Sunol, Neb.	29 B 2
Sulu (province), Philippine Islands, '87, 100,000	118 C 10	Summit, N. Mex.	55 G 6	Sundance (c.h.), Wyo., 515	50 P 5	Sunolgen, Cal., a325	56 D 5
Sulu Archipelago, Philippine Islands, '97, a75,000	118 C 10	Summit, N. Y., a300	12 N 6	Sundance Mt., Wyo.	50 P 5	Sunot, Wady, Africa	110 M 7
Sulu Island, Philippine Islands	118 C 10	Summit (Co.), O., 54,089	17 G 2	Sundarhana (region), British India	104 M 9	Sun Prairie, Wis., a.c.'95, 823	24 H 8
Sulu Sea, Philippine Islands	118 B 3	Summit, Oreg., a100	52 B 2	Sunda Sea, Dutch East India (see Java Sea)	116 D 5	Sun R., Mont.	49 D 2
Suluaeri, Turkey in Asia	101 G 3	Summit, Oreg.	52 D 1	Sunda Strait, Dutch East India	116 B 6	Sun R., N. Fork of, Mont.	49 D 2
Sulusi-tag (Mt.), Chinese Empire	107 F 2	Summit, Pa.	16 C 3	Sunda Strait, Dutch East India	116 B 6	Sunrise, Ky., a100	40 H 3
Sulz, Germany	86 P 6	Summit, Pa., a125	16 E 6	Sunday, Cape, Argentina	72 D 14	Sunrise, Minn., a200	25 E 4
Sulz, Germany	86 Q 8	Summit, Pa.	16 F 5	Sunday (river), Cape Colony	113 G 7	Sunrise, Tenn.	41 G 3
Sulzbach, Austria	90 K 11	Summit, R. I., a300	10 J 3	Sunday Cr., Mont.	49 K 3	Sunrise, Va.	34 D 4
Sulzbach, Germany, '90, 5,015	86 O 14	Summit, S. C., a150	37 F 4	Sunday Island, Oceanien	114 K 7	Sunrise City, Alaska	53 P 6
Sulzbach, Germany	86 O 10	Summit, S. Dak., a100	27 H 1	Sunday Strait, Australia	115 C 3	Sun River, Mont.	49 E 2
Sulzbacher Alps (Mts.), Austria (see Steiner Alps)	90 K 11	Summit, Utah, a200	54 K 4	Sundby, Nørre, Denmark, '90, 1,825	88 G 2	Sunsea, Cordillera del (Mts.), Bolivia	70 F 7
Sulzbacher, N. Mex.	55 K 3	Summit (Co.), Utah, s.c.'95, 9,631	54 M 2	Sudby, Vest, Denmark	88 P 5	Sunset, Ala.	42 E 1
Sulzbach, Germany	86 Q 8	Summit, Va.	34 J 2	Sudby (Jutland), Denmark	88 D 3	Sunset, Cal.	53 H 2
Sulzbach, Germany	86 R 6	Summit, Wash.	51 B 2	Sudby (Zealand), Denmark	88 Q 5	Sunset, La.	45 E 6
Sulzbach, Germany	86 M 12	Summit, Wis., town, '95, 1,539	24 C 10	Sudbyberg, Sweden	95 M 8	Sunset, Mo.	31 F 9
Sulze, Germany	85 D 16	Summit, Wis.	24 H 8	Sudeep Channel, British India	104 N 8	Sunset, Mont.	49 C 3
Sum, French Indo-China	106 F 2	Summit Bridge, Del., a150	33 M 2	Sudeep Island, British India	104 N 8	Sunset, Tex., 375	46 K 4
Suma, Abyssinia	110 Q 8	Summit Center, Wis.	24 C 10	Sudeepbuuds (region), British India (see Sundarbanas)	104 M 9	Sunset, Wash.	51 H 2
Suma, Russia, est. 1,472	96 G 3	Summit City, Mich., a275	23 K 8	Sunderland, England, '91, 130,921	76 K 3	Sunset, W. Va.	35 G 4
Sumaan (desert), Arabia	102 L 4	Summit Grove, Ind.	19 B 5	Sunderland, Ontario	60 F 3	Sunset Pass, Ariz.	55 E 4
Sumac, Tenn.	41 H 4	Summit Hill, Pa., 2,816	15 L 5	Sunderland, Vt., town, 633	7 B 10	Sunshine, Ala.	42 B 5
Sumagu, Africa	112 N 15	Summit House, N. H.	7 J 5	Sunderland Point, North England	76 J 1	Sunshine, Cal., a175	53 H 2
Suma-khada Mountains, Mongolia	107 J 2	Summit L., Nev.	54 C 1	Sunderlinville, Pa., a300	16 G 3	Sunshine, Idaho	50 G 7
Sumampa, Argentina, '90, a1,000	72 E 9	Summit L., Wis.	24 C 3	Sunderland, Ontario	60 F 3	Sunshine, La., a250	45 G 6
Suma Paz, Sierra de (Mts.), Colombia	70 C 3	Summit Lake, British Columbia	63 F 3	Sunderland Point, North England	76 J 1	Sunshine, N. C.	36 F 4
Sumarokovo, Siberia	100 L 2	Summit Lake, O.	17 G 3	Sunderlinville, Pa., a300	16 G 3	Sunshine, Wash.	51 B 3
Sumas, Wash., a300	51 C 1	Summit Lake, O.	17 G 3	Sunderwaldt (Peninsula), Germany	85 C 10	Sunshine, Wyo.	50 L 5
Sumas City, British Columbia	63 F 4	Summit Lake (place), Wis.	24 H 4	Sundgau (region), Germany	86 R 5	Sunskol, Russia	96 J 4
Sumatra (island), Dutch East India (large scale map of)	116 A 4	Summit Mills, Pa., a250	16 D 7	Sundip Island, British India (see Sundep Island)	104 N 8	Suntas Lake, Mass.	9 E 2
Sumatra (island), Dutch East India, a3,000,000	114 B 4	Summit Mines, Pa., a225	16 C 6	Sundup (region), British India	104 N 8	Santal Mountains, Germany	85 H 9
Sumba Island, Dutch East India (see Sandulwood)	116 E 6	Summit Mines, Wash.	51 G 1	Sundun, N. Y., a100	12 N 8	Sany, Africa	110 L 8
Sumber, River, Turkistan	103 G 3	Summit Mountain (place), N. Y.	11 R 8	Sun Down Butte, Mont.	49 K 3	Sanyang, China	107 J 6
Sumbatigulla, Africa	111 E 8	Summit Mt., N. Y.	11 Q 8	Sundrak, Afghanistan	103 N 5	Sanzhar, Russia	96 F 3
Sumbawa, Dutch East India, a5,000	116 E 6	Summit Peak, Col.	53 E 8	Sundridge, England	77 H 1	Sanzelka (Mt.), Russia	96 E 2
Sumbawa (island), Dutch East India (large scale map of)	116 E 6	Summit Point, W. Va., a200	35 L 2	Sundridge, Ontario	60 F 2	Saomil (Grand Duchy), Russia (see Finland)	96 E 3
Sumba (tribe), Africa	112 K 13	Summit Spur, Ariz.	55 F 6	Sunds, Denmark	88 E 4	Suomussalmi, Russia	96 E 3
Sumbo Mountain, Africa	88 B 3	Summit Sta., Ill.	20 E 4	Sundsvall, Sweden, '96, 13,930	95 K 5	Suong, Klen, French Indo-China	106 H 4
Sumbulpur, British India (see Sambalpur)	105 K 9	Summit Sta., Ky.	40 J 3	Sundukli Sands, Bokbara	103 L 1	Suong (river), French Indo-China	106 F 4
Sumburgh Head, Scotland	78 M 3	Summit Sta., N. Y., a150	12 K 6	Sunfield, Mich., a500	23 L 12	Su Pan, Slam	106 D 7
Sundum, Alaska (on local map)	58 X 8	Summit Sta., Wis.	24 E 7	Sunfish Cr., O.	18 D 6	Supe, Peru	70 B 6
Sümeç, Hungary, '90, 5,384	89 J 5	Summitville, Cal.	53 E 8	Sunflower, Ala.	42 A 8	Superior, Ia., a.c.'95, 144	28 D 1
Sume-ika, Arabia	102 L 5	Summitville, Ind., 752	19 E 4	Sunflower (Co.), Miss., 0,384	43 C 3	Superior, Mont., a200	49 B 2
Sumène, France	81 C 10	Summitville, Ia., a200	28 L 7	Sunflower, Neb.	29 A 2	Superior, Neb., 1,614	29 F 4
Sumido, Porto Rico	68 J 3	Summitville, N. Y., a225	11 N 8	Sunflower, W. Va.	35 D 5	Superior, Tex.	47 A 3
Sumiduro, Rio (river) Brazil	71 F 6	Summitville, Tenn., a125	41 K 3	Sung, China	107 J 2 D 5	Superior, Lake, U. S.	5 J 1
Sumiswald, Switzerland, '88, 813	91 F 3	Summ, Ill., a200	20 E 5	Sungaria (dependency), Chinese Empire, '96, a600,000	107 D 1	Superior (c.h.), Wis., a.c.'95, 26,168	24 B 1
Summerberry, Canada	63 L 4	Sumner, Fla.	39 L 4	Sungari River, Manchuria	107 M 1	Superior Jr., Wis.	24 C 3
Summerdale, N. Y.	13 C 7	Sumner, Ga., a400	38 D 9	Sungay Mountains, Philippine Islands	118 J 9	Superstition Mts., Ariz.	55 D 5
Summerfield, Ala., 383	42 C 5	Sumner, Cape, Greenland	3 B 7	Sungel Ujong (state), Straits Settlements, '91, 26,602	105 N 15	Suplee, Oreg.	52 F 2
Summerfield, Fla., a100	39 M 4	Sumner, Ill., 1,037	21 K 8	Sungz, Point, Philippine Islands	118 F 7	Supply, N. C.	36 N 7
Summerfield, Ill., 757	21 F 8	Sumner, Ia., a.c.'95, 1,337	28 J 2	Sungz, Point, Philippine Islands	118 F 7	Süptitz, Germany	85 J 16
Summerfield, Ind. Ty.	48 N 5	Sumner (Co.), Kan., s.c.'95, 24,138	32 E 4	Sungl, Sumatra	116 B 4	Su-pu, China	107 J 2 C 9
Summerfield, Kan., a.c.'95, 375	32 F 2	Sumner, Ky.	40 H 7	Sung-k'hi, China	107 J 6 G 9	Supul, British India	104 L 6
Summerfield, La., a150	45 D 1	Summit, Me., town, 901	6 C 7	Sung-k'iang, China	107 J 5 H 7	Sur, Punta (point), Argentina	72 F 11
Summerfield, O., 582	18 H 5	Sumner, Mich., a375	23 M 11	Sung-ming, China	107 G 4	Sur, Cal.	57 D 6
Summerford, O., a375	18 D 5	Sumner, Miss., a125	43 D 3	Sung-paa, China	107 G 4	Sur (distrito), Mexico, '94, 30,420	65 H 1
Summerhill, Ill., a150	21 D 6	Sumner, Mo., 286	30 F 5	Sung-shan (Mt.), China	107 J 5 D 5	Sur, Oman	102 N 5
Summerhill, Ireland	79 H 5	Sumner, N.-b., a200	29 E 3	Sung-tao, China	107 J 5 B 8	Sur, Oman	102 P 5
Summerhill, N. Y., a800	13 K 6	Sumner, Okla.	48 H 2	Sung-tze, China	107 J 2 C 7	Sur, Santo Domingo	68 D 6
Summerhill, Pa., a500	16 E 6	Sumner, Oreg.	52 A 3	Sungur, Turkey in Asia, a6,000	101 F 2	Sur, Turkey in Asia, a5,000	101 L 6
Summer I., Mich.	22 H 6	Sumner, S. Dak.	27 F 2	Sung-yang, China	107 J 6 G 8	Sura (river), Russia	96 J 5
Summer Isles, Scotland	78 F 3	Sumner (Co.), Tenn., 23,668	41 J 2	Sun-hung, Korea	108 D 5	Sura, Turkey in Asia	101 L 7
Summer L., Oreg.	52 E 4	Sumner, Wash., 580	51 C 2	Sunhill, W. Va., a600	35 C 5	Surabaya, Strait of, Dutch East India	116 D 6
Summer Lake (place), Oreg.	52 E 4	Sumner, Wis.	24 J 9	Sunihanna (district), Persia	103 H 4	Surabaya, Java, '92, est. 145,600	116 D 6
Summerland, Cal., a300	57 F 8	Sumner Sta., Ind.	19 B 4	Su-ning, China	107 J 2 E 3	Surada, British India	105 K 10
Summerland Key, Fla.	39 O 13	Sunnerville, Kan.	32 E 2	Sunium (cape), Greece (see Cape Colonna)	99 J 5	Suras, Persia	103 H 8
Summers, W. Va.	35 E 2	Sunnystown, Pa., a350	15 M 6	Sunja, Hungary (on travel map)	74 N 6	Surajgarh, British India	104 E 5
Summers (Co.), W. Va., 13,117	35 E 5	Suntpeter, Oreg.	52 G 2	Sunja Mountains, Africa	110 O 7	Suraajunje, British India (see Serajganj)	104 M 7
Summer Shade, Ky., 210	40 E 7	Sunrall, Missa.	43 E 8	Sunk Brahmni (river), British India	105 K 9	Suraknra, Java, '92, est. 101,926	116 D 6
Summerside, O.	18 E 9	Sumter (Co.), Ala., 29,574	42 A 5	Sunken Meadow, N. Y.	11 Q 13	Surakhany, Russia	96 K 7
Summerside, Prince Edward Island, '91, 2,883	62 F 3	Sumter (Co.), Fla., a.c.'95, 5,308	39 M 5	Sunk Islet (district), England	76 M 5	Suram, Russia	96 H 7
Summer Strait, Alaska	58 X 8	Sunter, Ga.	38 C 8	Sunk Lands, Ark.	44 M 3	Suran, Persia	103 J 7
Summersville, Ky., a200	40 E 6	Sumter (Co.), Ga., 22,107	38 C 7	Sunkom, British India	105 H 10	Surany, Nagr., Hungary	89 K 3
Summersville, Mo., a125	31 J 10	Sumter, Neb.	29 F 2	Sunland, Cal.	57 G 8	Surash, Russia	97 D 5
Summersville (c.h.), W. Va., a325	35 F 4	Sumter (Co.), S. C., 43,695	37 H 3	Sunlight, Mo.	31 L 9	Surat, Australia, '91, 221	115 H 5
Summerton, Mich., a125	23 M 11	Sumter (c.h.), S. C., 3,865	37 H 4	Sunlight Cr., Wyo.	50 R 2	Surat (and cantonment), British India, '91, 109,229	105 D 9
Summerton, S. C., a250	37 H 4	Sumterville, Ala., a175	42 A 5	Sunlight Peak, Mont.	49 F 3	Suratgarh, British India	104 E 5
Summerton, Ga., a100	38 G 6	Sunterville (c.h.), Fla., a.c.'95, 709	39 M 5	Sunlight Peak, Wyo.	50 Q 3	Surazh (Little Russia), Russia, est. 5,187	97 J 5
Summerton, Tenn., a500	41 G 4	Sumterville Jc., Fla.	39 M 5	Sunman, Ind., a475	19 F 6	Surazh (West Russia), Russia, est. 5,067	97 H 4
Summerville, Ark.	44 H 7	Sunum, Russia, est. 19,818	97 K 6	Sunne, Sweden	95 H 7	Surbiton, England, '91, 10,052	77 F 5
Summerville (c.h.), Ga., 560	38 A 3	Sun, China	107 J 2 E 5	Sunninghill, England	77 E 5	Surbiton (suburb of Kingston), England (on local map)	75 L 15
Summerville, La.	45 E 3	Sun, French Indo-China	106 F 4	Sunningwell, England	77 B 4	Surbo, Africa	110 M 7
Summerville, Nova Scotia	62 E 4	Sun, Kan.	32 D 4	Sunniwa, Turkey in Asia	101 G 2	Surdun, France	82 A 3
Summerville, Oreg., 280	52 G 1	Sun, La.	45 K 5	Sunoybank, Va.	34 L 5	Surduliza, Serbia	98 E 6
Summerville, Pa., 335	16 D 4	Sun, Mich., a100	23 K 11	Sunyside, Tex.	46 J 7	Sure (river), Luxemburg (see Sauer)	84 G 9
Summerville, S. C., 2,219	37 H 5	Sun, Egypt	110 O 5	Sunny Peak, Col.	53 B 1	Sure P., British India	105 L 9
Summit, Ala.	42 A 8	Sunam, British India, '91, 10,869	104 E 4	Sunnyside, Cal.	57 J 10	Sur el-Hamur, Turkey in Asia	101 H 5
Summit, Ala., a125	42 E 2	Sunam-in, Es, Turkey in Asia	102 E 6	Sunnyside, Ga., a250	38 C 5	Surei, Siam	106 F 7
Summit, Ariz.	55 C 4	Sunapee, N. H., town, 900	7 F 9	Sunnsyde, Md.	33 A 2	Sureidalsören, Norway, a150	95 F 5
		Sunapee L., N. H.	7 F 9	Sunnsyde, Missa.	43 D 3	Surenen Pass, Switzerland	91 H 4
		Sunapee Sta., N. H.	7 F 9				
		Sunart, Loch (inlet), Scotland	78 E 6				
		Suna Saki (point), Japan	108 K 2				
		Sunbeam, Ill.	20 D 3				
		Sunbright, Tenn., 214	41 M 2				
		Sunbury, Minn.	25 B 4				
		Sunbury, England, '91, 5,677	77 F 5				
		Sunbury, Ga.	38 J 8				
		Sunbury, Ia.	28 M 4				
		Sunbury (county), New Brunswick, '91, 5,759	62 C 4				
		Sunbury, N. C., a100	36 Q 2				
		Sunbury, O., 475	17 E 4				
		Sunbury (c.h.), Pa., 5,930	15 J 5				

Suresnes, France, '91, 8,404... 80 K 2
 Suret(ahorn (Mt.), Switzerland, 91 L 5
 Surface Cr., Col. 53 C 5
 Surfside, Mass. 8 O 8
 Surgères, France, '91, 3,375... 80 E 6
 Surgidero, Cuba 68 C 2
 Surgiero de Palman Atlas (harbor), Porto Rico 68 D 1
 Surgin, Lake, Central Asia... 96 K 6
 Surgula Rogibat (tribe), Africa 111 D 4
 Surgodaville, Tenn. 41 Q 2
 Surgu, Turkey in Asia... 103 H 3
 Surgul, Baluchistan 103 K 6
 Surl, Siberia, est.1,658... 100 K 2
 Surbal (tribe), Africa 111 F 6
 Sur, British India 104 L 8
 Surigao, Philippine Islands, '87, 5,142 118 F 8
 Surigao (province), Philippine Islands 118 F 8
 Surigao Strait, Philippine Islands 118 F 8
 Surila, British India 104 G 7
 Surinam (Dutch colony), South America (see Dutch Guiana) 71 F 3
 Surinam River, Dutch Guiana... 71 F 3
 Suripa, Rio (river), Venezuela... 70 C 2
 Surlyan, Arabia 102 K 9
 Sork, Africa 110 M 4
 Sorkhab or Waksh River, Bokhara 103 N 2
 Sorkhan River, Bokhara 103 M 2
 Sorl, N. C. 36 L 2
 Sorles, Ala. 42 E 6
 Sorma (river), British India... 104 O 7
 Sorma (river), British India... 106 A 2
 Sorimal, Nepal 104 H 5
 Sorman, Tibet 107 F 4
 Sormek, Persia 103 E 5
 Sormelin (river), France... 82 H 3
 Sormeneb, Turkey in Asia, a2,000 102 J 2
 Sorpi, Greece, '89, 1,255... 99 G 2
 Sorprise, Switzerland... 91 C 4
 Sorprise, Neb., a300 29 G 2
 Sorprise, N. Y., a175 12 P 7
 Sorprise, O., a300 17 E 3
 Sorprise, L., Tex. 47 D 2
 Sorprise Cr., Mont. 49 F 2
 Sorprise Geyser, Wyo. 50 N 3
 Sorprise Valley, Cal. 56 E 1
 Sor R., Cal. 57 D 6
 Sorraman, Turkey in Asia... 102 D 6
 Surrency, Ga., a200 38 G 8
 Surrey, Cal. 57 G 8
 Surrey (county), England, '91, 1,731,343 77 F 5
 Surrey, Ind. 19 B 2
 Surrey (county), Jamaica, '91, 150,533 68 J 6
 Surrakonda, British India 105 G 11
 Surrkulo, Africa 111 J 7
 Surrrounded Hill, Ark., a180 44 J 5
 Surrur, Africa 112 O 9
 Surry, Me., tow., 986 6 F 6
 Surry, N. H., tow., 270 7 E 10
 Surry (Co.), N. C., 19,281 36 H 2
 Surry (Co.), Va., 8,256 34 K 6
 Surry (c.h.), Va., a100 34 K 6
 Sursce, Switzerland, '88, 1,856, 91 G 3
 Surses, Africa 110 L 4
 Surskoe, Russia 97 K 7
 Sursuttí Nud (river), British India 104 M 2
 Surnblm, Rio (river), Brazil... 71 H 6
 Suroga (old province), Japan... 108 J 8
 Suruga Kai Wan (bay), Japan... 108 J 6
 Suruj, Africa 110 O 7
 Suruj, Turkey in Asia, a1,500, 101 H 4
 Suron (river), British India... 104 J 2
 Surunga, Kongo Free State... 112 N 10
 Surv-yor Island, China 107 1/2 H 4
 Survville, Cape, Solomon Islands 117 L 6
 Surwar, British India 104 E 6
 Sus, Wady, Morocco 111 D 3
 Sus (region), Morocco 111 D 3
 Súa, Switzerland 91 N 4
 Sma, Italy, '81, 3,305 93 R 4
 Susa, Italy (on travel map)... 74 H 6
 Susa, Ruina of, Persia 103 C 4
 Susa, Tunisia, a8,000 111 J 2
 Susan Mt., Wash. 51 B 2
 Susanna, Ala. 42 F 5
 Susanna, Mo. 31 G 10
 Susan R., Cal. 56 E 2
 Susannah (c.h.), Cal., 882... 56 E 2
 Susannah, Oreg. 52 G 2
 Susdal, Russia (see Suzdal)... 96 H 4
 Susha (river), Russia 97 L 7
 Susbitna Mt., Alaska 58 O 6
 Susbitna R., Alaska 58 O 5
 Su-shui, China 107 1/2 D 5
 Su-shui, China 107 1/2 F 5
 Susie, Miss. 43 E 3
 Susina, Ga. 38 C 10
 Susner, British India 104 F 8
 Suspension, Ala., a125 42 F 6
 Suspension Bridge (annex to Niagara Falls), N. Y. 13 E 5
 Susquehanna, Pa., 3,872 15 L 3
 Susquehanna (Co.), Pa., 40,093, 15 L 3
 Susquehanna R., N. Y. 12 M 7
 Susquehanna R., Pa. 15 J 6
 Susquehanna R., N. Br. of, Pa. 15 K 3
 Susquehanna R., W. Br. of, Pa. 16 G 4
 Susques, Chile 70 D 8
 Süsabbrunn, Austria 90 E 5
 Sussetz, Germany 87 M 28
 Sussex (Co.), Del., 38,617 33 N 4
 Sussex (county), England, '91, 550,446 75 M 12

Sussex (Co.), N. J., s.c.'95, 22,586 14 E 1
 Sussex (Co.), Va., 11,100 34 J 7
 Sussex (c.h.), Va. 34 J 7
 Sussex, Wls., a100 24 K 8
 Sussex, Wyo. 50 N 6
 Sussex Lake, Canada 63 J 1
 Sussex Vale, New Brunswick, a1,500 62 D 4
 Sussuly, Rio (river), Brazil... 71 J 7
 Sustenhorn (Mt.), Switzerland... 91 H 4
 Susten Paas, Switzerland 91 H 4
 Susterin, Netherlands, commune, '94, cat.2,108 84 G 6
 Susu, Manchuria 107 N 1
 Susu, Sumatra 116 A 4
 Susón, Porto Rico 68 1/2 C 3
 Susón, Rio (river), Porto Rico... 68 1/2 C 4
 Susda baja, Porto Rico 68 1/2 C 4
 Su-sung, China 107 1/2 F 7
 Sunsunwe Mountains, Africa... 112 O 13
 Susurlu, Turkey in Asia 101 B 3
 Susurlu (river), Turkey in Asia 101 C 2
 Susuz Dagh (Mt.), Turkey in Asia 101 D 4
 Sutañali, French Indo-China... 106 H 7
 Sutchovilla, Russia, est.3,503... 97 D 5
 Sutersville, Pa., 812 16 C 6
 Sutherland, Cape Colony, '91, 410 113 E 7
 Sutherland (district), Cape Colony, '91, 4,012 113 E 7
 Sutherland, Fla., a100 39 L 6
 Sutherland, Ia., a.c.'95, 605... 28 C 2
 Sutherland, Ky. 40 B 5
 Sutherland, Neb., a125 29 C 2
 Sutherland (county), Scotland, '91, 21,896 78 G 3
 Sutherland, S. Dak. 27 F 1
 Sutherland Falls, New Zealand (near Milford Sound) 117 B 8
 Sutherland Mountains, Australia 115 D 5
 Sutherlands, N. C. 30 F 2
 Sutherland Springs, Tex., a150, 46 K 8
 Sutherland, Va. 34 E 7
 Suther Peak, Cape Colony 113 A 7
 Suti, Africa 110 Q 7
 Sutelj (river), British India... 104 F 4
 Suto (river), Africa 112 K 13
 Sutri, Italy, '81, 2,318... 94 M 10
 Suro, Nev., a450 54 C 3
 Su-tsién, China 107 1/2 G 6
 Sutsuki, Cape, Japan 108 J 2
 Sutter, Cal., a250 56 D 3
 Sutter (Co.), Cal., 5,469... 56 D 3
 Sutter, Ill. 20 C 5
 Suttercreek, Cal., 1,351 56 E 4
 Sutton, East, England 77 K 6
 Sutton, Long, England 77 D 6
 Sutton (Bedford), England 77 G 2
 Sutton (Cambridge), England 75 N 9
 Sutton (Chester), England 76 O 3
 Sutton (Suffolk), England 77 M 3
 Sutton (Warwick), England 77 A 2
 Sutton, Ga. 38 D 9
 Sutton, Kan. 32 B 3
 Sutton, Mass., s.c.'95, tow., 3,420; vil., a200 S G 4
 Sutton, Mich., a500 23 K 8
 Sutton, Miss. 43 F 2
 Sutton, Neb., 1,541 29 G 3
 Sutton, N. H., tow., 489 7 G 9
 Sutton, N. C. 36 N 3
 Sutton, Ontario, '91, 686... 60 F 3
 Sutton, Quebec, a900 61 J 8
 Sutton, Tenn. 41 P 3
 Sutton (Co.), Tex., 658 47 G 7
 Sutton, Vt., tow., 746 7 F 4
 Sutton, Wash. 51 H 3
 Sutton (c.h.), W. Va., 276... 55 E 3
 Sutton at Home, England 77 H 5
 Sutton Coldfield, England, '91, 8,686 76 J 7
 Sutton - In - Ashfield, England, 10,593 76 K 6
 Sutton Junction, Quebec... 61 J 8
 Sutton Mill Lake, Canada 59 N 6
 Sutton on Sea, England 76 N 6
 Suttons, S. C. 37 J 5
 Sutton Saint Mary, England... 76 N 7
 Suttons I., Me. 61 I 9
 Suttons Pt., Mich. 23 K 7
 Sutton Valence, England 77 K 6
 Sutwik I., Alaska 58 L 8
 Soos An (river), Denmark... 88 K 6
 Suva (capital of Viti Levo), Fiji, a3,000; '94, 850 whites. 117 B 4
 Suvañnupun, Slam 106 G 7
 Suvañnu Kili, French Indo-China 106 H 7
 Suva Planin (Mt.), Serbia... 98 E 5
 Suvarof (Island), Marshall Islands (see Taka) 117 L 2
 Sevarof Islands (British), Oceanic 114 L 6
 Suver, Oreg. 52 B 2
 Suvero, Cape (cape), Italy... 92 K 9
 Suvra, Cape, Turkey in Europe 98 J 8
 Suwakim, Africa (see Sunkin)... 110 Q 6
 Suwalki, Russia, est.16,863... 97 D 4
 Suwalki (government), Russia, '97, 604,973 97 D 4
 Suwanee, Ga., 196 38 C 3
 Suwannee, Fla., a175 39 L 2
 Suwannee (Co.), Fla., s.c.'95, 12,544 39 K 2
 Suwannee Rny, Fla. 39 K 4
 Suwannee Cr., Ga. 39 F 10
 Suwannee R., Fla. 39 L 3
 Suwannee Shoals, Fla. 39 L 2

Suwanoochee Cr., Ga. 38 F 10
 Suwaraima, Lake, British Guiana 70 F 2
 Suwase Jima (Island), Japan... 108 O 4
 Suwat, British India (see Swat) 104 D 2
 Suwedd, Wady (river), Turkey in Asia 101 J 5
 Suwede, Turkey in Asia 102 E 6
 Su-wen, Chin 107 1/2 B 12
 Suwo, Africa 111 J 9
 Suwo (old province), Japan... 108 E 6
 Suwo Nada (sound), Japan 108 E 7
 Suyn missá, Rio (river), Brazil... 71 G 6
 Suyrevo, Siberia 100 L 1
 Suzak, Central Asia 100 J 4
 Suzdal, Russia, '80, est.6,991 96 H 4
 Suze, La, France 80 E 5
 Suze (river), Switzerland 91 C 3
 Sverholt, Norway 95 P 1
 Sval Romlet, French Indo-China 106 G 9
 Svalbard, Iceland 88 Q 2
 Svalbardshukr (Mt.), Iceland... 88 Q 2
 Svalberup, Denmark 88 J 5
 Svea, Denmark, '90, 1,318... 88 R 6
 Sveaninge, Denmark 88 G 6
 Sveån (Island), Norway 95 D 6
 Sveansted, Sweden 95 N 3
 Sveanukhi, Russia 97 E 6
 Svartehuk Peninsula, Arctic Region 3 J 9
 Svartisen (glacier), Norway... 95 J 3
 Svartvik, Sweden 95 K 5
 Svatkí, Russia 97 K 6
 Svea, Minn. 25 B 5
 Svea, N. Dak. 26 F 3
 Sventborg Fortress, Russia... 97 E 1
 Svendahl, Minn. 25 C 5
 Svearíke (ancient division), Sweden 95 J 7
 Sveg, Sweden 95 J 5
 Svelvik, Norway, '91, 1,348... 95 G 7
 Sven, Norway 95 D 7
 Sventby, N. Dak. 26 F 3
 Sventborg, Denmark, '90, 8,755 88 H 6
 Sventborg (amt), Denmark, '90, 120,707 88 G 6
 Sventigorod, Russia, est.2,411 97 L 4
 Sventigorodka, Russia, a11,000... 95 H 4
 Sventingdal Elv (river), Norway 95 H 4
 Sventjuuga, Sweden 95 H 8
 Sventa (river), Russia 97 E 4
 Sventziyany, Russia, est.8,014... 97 E 4
 Sverdrups Island, Arctic Region 3 J 1
 Sverige (kingdom), Europe (see Sweden) 95
 Svershin (Minsk), Russia 97 F 5
 Svershin (Mogilef), Russia 97 H 5
 Sveratzkovo, Russia 97 J 4
 Sveti Ivan, Hungary 90 N 12
 Sveti Stefan, Turkey in Europe 98 L 7
 Svía (river), Russia 97 M 1
 Svíaö (Island), Denmark 88 K 6
 Sviashsk, Russia, est.2,952... 96 J 4
 Sviati Dukha, Russia 96 G 7
 Sviati, Cape, Russia 96 H 2
 Sviati Noa (point), Arctic Region 3 E 1
 Sviati Nos (cape), Siberia 100 R 1
 Sviatski, Russia, est.2,391 97 H 5
 Sviatlantz, Serbia 98 D 4
 Sviyda (Mt.), Austria 80 H 8
 Svindal, Norway 88 Q 3
 Svinnefjella (point), Iceland... 88 Q 3
 Sviniceamare (Mt.), Hungary... 95 E 3
 Svinö, Denmark 88 J 5
 Svinö Fjord, Denmark 88 C 2
 Svinör, Norway, a200 95 E 4
 Svir, Russia 97 F 4
 Svir (river), Russia 97 J 5
 Svisloche (river), Russia 97 G 5
 Svisloche, Russia 97 G 5
 Svizzera (see Switzerland) 91
 Svolvaer, Norway, a350 95 J 2
 Swa, Burma 106 C 5
 Swabia and Neuburg (bezirk), Germany, '95, 689,416... 86 Q 11
 Swabian Alp (Mts.), Germany... (see Schwäbischer Jura) 86 Q 9
 Swabian Jura (Mts.), Germany (see Schwäbischer Jura) 86 Q 9
 Swabian Rezat (river), Germany 86 O 13
 Swaffham, England 76 D 7
 Swaffham Bulbeck, England... 77 J 2
 Swaffham Prior, England... 77 J 1
 Swaidru, Africa 111 F 9
 Swain, Ark. 44 F 3
 Swain, Miss. 43 C 4
 Swain, N. Y., a275 13 G 7
 Swain (Co.), N. C., 6,577... 36 B 3
 Swain, S. C. 37 D 1
 Swainbooth (village), Scotland, '91, 1,589 78 D 3
 Swain Reefs, Australia 115 J 4
 Swains, N. J. 14 E 9
 Swainsboro (c.h.), Ga., 395... 38 G 6
 Swakopmund, Africa (see Tsak- haubund) 113 A 2
 Swalcliffe, England 77 B 2
 Swale, River, England 76 K 4
 Swale, The (channel), England... 77 L 5
 Swaledelfe, England 77 M 5
 Swaledelfe, Ia., a.c.'95, 256... 28 G 2
 Swallí Harbor, British India... 104 D 9
 Swallowfield, England 77 D 5
 Swallow Islands, Santa Cruz 117 J 6
 Swallow Reef, East India Is. 116 D 3
 Swallowa, Col. 53 J 6

Swally Harbor, British India (see Swallí Harbor) 105 D 9
 Swalmee, Netherlands, commune, '94, est.2,453 84 G 6
 Swamp (New South Wales), Australia 115 G 5
 Swamp (New South Wales), Australia 115 H 5
 Swamp, Western Australia... 115 C 1
 Swamp Cr., Oreg. 25 H 2
 Swamp L., Wia. 24 G 2
 Swampun, W. Va. 35 F 3
 Swampscott, Mass., town, s.c.'95, 3,259 9 E 3
 Swampscott, Mass., vil., a2,800 9 E 3
 Swampton, Ky. 40 K 5
 Swan, Col. 53 G 3
 Swan, Ind., a100 19 F 2
 Swan, Ia., a.c.'95, 551 28 G 5
 Swan, Ky. 40 C 3
 Swan, Neb. 29 E 1
 Swan, O., a100 18 F 6
 Swan, Tex. 46 M 5
 Swan, Wash. 51 A 1
 Swao, Wls. 24 F 5
 Swanage, England, '91, 2,668... 75 J 12
 Swanage Bay, England... 75 J 12
 Swan Bay, Australia 115 B 2
 Swanbluff, Tenn. 41 G 3
 Swanbourn, England 77 D 3
 Swau Cr., S. Dak. 27 D 1
 Swancreek, Ill., a125 20 D 4
 Swancreek, O. 18 F 7
 Swanders, O. 17 B 4
 Swango, Ill. 21 K 6
 Swanbill, Ala. 42 G 4
 Swan Hill, Australia, est.770... 115 G 7
 Swanington, Ind., a100 19 B 3
 Swanioki (tribe), Africa (see Azer) 111 D 6
 Swan Island, Australia 115 B 2
 Swan Islands, Central America 66 L 2
 Swan L., Ark. 44 J 6
 Swan L., Ia. 28 D 1
 Swan L., Minn. 25 C 5
 Swan L., Miss. 43 D 3
 Swan L., Neb. 29 B 2
 Swan L., Okla. 48 E 4
 Swan L., S. Dak. 27 E 1
 Swan L., Tex. 47 C 3
 Swan Lake, Canada 63 N 2
 Swanlake, Ia. 28 D 1
 Swanlake, Manitoba 63 L 3
 Swanlake, Miss. 43 D 3
 Swanley Junction, England... 77 H 5
 Swanlifer, Ireland 79 F 3
 Swan La., Ia. 28 D 2
 Swann, Ala. 42 F 4
 Swannanoa, N. C. 36 E 3
 Swann Sta., N. C., a200 36 L 4
 Swannville, Tex. 46 N 6
 Swan Point, Australia 115 C 3
 Swan Pt., Md. 33 L 3
 Swan Pt., Md. 33 J 6
 Swanquarter (c.h.), N. C., a150 36 R 4
 Swan R., Minn. 25 D 2
 Swan River, Australia 115 B 6
 Swan River, Canada 63 L 3
 Swan River, Manitoba 63 L 3
 Swan River (place), Minn. 25 D 2
 Swansboro, N. C., 233 36 P 5
 Swanscomb, England 77 J 5
 Swansen, Ala. 42 D 3
 Swansen, Mass., town, a.c.'95, 1,627 9 D 5
 Swansen, Mass., vil., a100... 9 D 5
 Swansen, S. C. 37 F 4
 Swansen, Wales, '91, 90,423... 75 D 10
 Swansen, Wales (on travel map) 74 C 3
 Swansen Bay, Wales 75 E 10
 Swansen Center, Mass., s.c.'95, 313 9 D 6
 Swaps Island, Me., 632 6 G 7
 Swansonville, Va. 34 D 7
 Swanton, Ia. 28 H 2
 Swanton, Md. 33 B 2
 Swanton, Neb., 184 29 G 3
 Swanton, O., 508 17 C 1
 Swanton, Vt., tow., 3,231; village, 1,878 7 B 3
 Swanton Jr., Vt., a185 7 B 3
 Swantonville, Ind. 19 E 7
 Swantonville, Mo., tow., 689 6 F 6
 Swantonville, Minn., s.c.'95, 144... 25 C 4
 Swantonville, Pa. 16 B 2
 Swantonville, Ill., a100 21 F 9
 Swanwick, Mo. 30 E 6
 Swanzey, N. H., tow., 1,600... 7 E 11
 Swazy, Mich., a175 22 G 5
 Swazy, Miss. 43 H 3
 Swarraton, England 77 C 6
 Swart, Mo. 31 C 9
 Swarthmore, Pa., a400 15 K 2
 Swartow, China (see Swatow)... 107 1/2 F 11
 Swarts, N. Mex. 55 H 6
 Swarts, Pa. 16 B 7
 Swartwood, N. J., a100 14 E 1
 Swartwood Jr., N. J. 14 E 1
 Swartwood, N. V. 13 J 7
 Swartz, La. 45 I 10
 Swartz, La. 45 E 1
 Swartz Creek, Mich., a250... 25 O 12
 Swash Channel, S. C. 37 E 7
 Swat (region), British India... 104 D 2
 Swat (river), British India 104 D 2
 Swatara Cr., Pa., a800 15 K 5
 Swatara Cr., Pa. 15 J 6
 Swatara Sta., Pa., a300 15 J 6
 Swatow, China, '98, a35,000... 107 1/2 F 11
 Swavesey, England 77 G 1

Swayzee

INDEX TO MODERN MAPS.

Szydlowiec

Swayzee, Ind., a500	19 E 3	Swinford, Ireland, '91, 1,473.	79 D 4	Sylvan, Ind. Ty.	48 J 6	Szarvas, Hungary (on travel map)	74 P 5
Swaziland (region), South African Republic, est.61,500	113 K 4	Swinemünde, Germany, '95, 9,349	85 E 19	Sylvan, Mich.	23 N 13	Száz-Régen, Hungary, '90, 6,057	89 Q 5
Swea City, Ia., a200	28 E 1	Swinemünde, Germany (on travel map)	74 L 2	Sylvan, Ontario	60 D 4	Száz-Szebea, Hungary (see Mühlbach)	89 P 6
Swearling, Ala.	42 E 1	Swinehead (Hautingdoan), England	77 F 1	Sylvan, Pa., a300	16 G 7	Százváros, Hungary (see Broos)	89 P 6
Swedeborg, Mo.	31 H 9	Swinehead (Lincoln), England	76 M 7	Sylvanbeach, N. Y., a200	12 L 5	Szatmár (comitat), Hungary, '90, 303,032	89 O 4
Swedeburg, Neb.	29 H 2	Swins, Cal.	56 D 4	Sylvan Grove, Kau., a200	32 D 3	Szatmár-Németi, Hungary, '90, 20,736	89 P 4
Swedehome, Neb.	29 G 2	Swisk, Col.	53 L 6	Sylvania, Ind.	19 B 5	Szatovo, Russia	97 H 3
Swedeland, Pa., a250	15 M 6	Swiuton, N. J.	14 F 9	Sylvania, Ark.	44 J 5	Szczakowa, Austria	89 L 1
Sweden (kingdom), Europe, '95, est.4,919,260	73 N 3	Swinton and Penbury (Lancaster), England, '91, 21,637	76 Q 2	Sylvania (c.h.), Ga., 338	38 II 6	Szczawlecewzy, Austria	89 M 2
Sweden, Europe (on travel map)	74 L 1	Swinton (York), England, '91, 9,705	76 K 6	Sylvania, Mo.	31 D 9	Szczawlecewzy, Austria, cat.5,418	97 D 6
Sweden (large scale map of)	95	Swinton (village), Scotland, '91, 371	78 M 8	Sylvania, O., 545	17 C 1	Szczawlecewzy, Austria	89 P 2
Sweden, Me., town, 338	6 B 7	Swinton (village), Scotland, '91, 371	78 M 8	Sylvania, Pa., 241	15 J 3	Szczawlecewzy, Austria	89 P 2
Sweden, N. Y.	13 F 5	Swinton (village), Scotland, '91, 371	78 M 8	Sylvan, Wash.	51 G 2	Szczawlecewzy, Austria	89 P 2
Sweden Sta., S. C.	37 F 5	Swinton (village), Scotland, '91, 371	78 M 8	Sylvan Lake, Fla., a150	39 O 5	Szczawlecewzy, Austria	89 P 2
Sweden Valley, Pa., a475	16 G 3	Swinton (village), Scotland, '91, 371	78 M 8	Sylvan Lake, N. Y., a150	11 O 10	Szczawlecewzy, Austria	89 P 2
Swedehoro, N. J., a.c.'95, 1,183	14 C 7	Swinton (village), Scotland, '91, 371	78 M 8	Sylvan Sta., N. Y.	12 L 5	Szczawlecewzy, Austria	89 P 2
Swedeburg, Ia., a100	28 K 5	Swinton (village), Scotland, '91, 371	78 M 8	Sylvarena, Miss.	43 F 6	Szczawlecewzy, Austria	89 P 2
Swedl ben Salm, Kongo Free State	112 N 11	Swinton (village), Scotland, '91, 371	78 M 8	Sylvatua, Va., a100	34 B 7	Szczawlecewzy, Austria	89 P 2
Swedish Foreland, Spitzbergen	3 P 9	Swinton (village), Scotland, '91, 371	78 M 8	Sylvateer, Lake, Australia	115 F 3	Szczawlecewzy, Austria	89 P 2
Swedonia, Ill., 159	20 D 3	Swinton (village), Scotland, '91, 371	78 M 8	Sylvester, Ga., '98, a500	38 D 9	Szczawlecewzy, Austria	89 P 2
Swedonia, Tex.	47 G 5	Swinton (village), Scotland, '91, 371	78 M 8	Sylvester, Mich.	23 L 10	Szczawlecewzy, Austria	89 P 2
Sweden, Ky., a100	40 D 6	Swinton (village), Scotland, '91, 371	78 M 8	Sylvester, N. C.	36 L 3	Szczawlecewzy, Austria	89 P 2
Sweedlin Hill, W. Va.	35 H 3	Swinton (village), Scotland, '91, 371	78 M 8	Sylvester, Wis., a150	24 G 9	Szczawlecewzy, Austria	89 P 2
Sween, Loch (inlet), Scotland	78 E 8	Switzerland (republic), Europe, '88, 2,917,754	73 L 6	Sylvester Cache, British Columbia	63 D 2	Szczawlecewzy, Austria	89 P 2
Sweeney, Okla.	48 H 3	Switzerland, Europe (on travel map)	74 H 5	Sylvestre, Mount, Newfoundland	62 J 5	Szczawlecewzy, Austria	89 P 2
Sweeney Ridge, Cal.	56 H 3	Switzerland (large scale map of)	91	Sylvia, Mount, Africa	113 B 3	Szczawlecewzy, Austria	89 P 2
Sweers Island, Australia	115 G 3	Switzerland, Fla., a100	39 N 2	Sylvia, Mount, Japan	108 L 7	Szczawlecewzy, Austria	89 P 2
Sweetbriar, N. Dak.	26 C 3	Switzerland (Co.), Ind., 12,514.	19 F 7	Sylvia, Kan., a.c.'95, 197	32 D 4	Szczawlecewzy, Austria	89 P 2
Sweet Briar Cr., N. Dak.	26 C 3	Switzerland (Co.), Ind., 12,514.	19 F 7	Sylvia, Tenn.	41 G 2	Szczawlecewzy, Austria	89 P 2
Sweet Chalybeate, Va.	34 C 5	Switzerland (Co.), Ind., 12,514.	19 F 7	Sylvia Bank, Brazil	71 K 7	Szczawlecewzy, Austria	89 P 2
Sweet Grass, Mont.	49 D 1	Switzerland (Co.), Ind., 12,514.	19 F 7	Symco, Wis., a125	24 J 5	Szczawlecewzy, Austria	89 P 2
Sweet Grass (Co.), Mont.	49 G 4	Switzerland (Co.), Ind., 12,514.	19 F 7	Syme (island), Turkey in Asia (see Sym)	101 B 4	Szczawlecewzy, Austria	89 P 2
Sweet Grass Cr., Mont.	49 G 3	Switzerland (Co.), Ind., 12,514.	19 F 7	Symerton, Ill., a100	20 J 3	Szczawlecewzy, Austria	89 P 2
Sweet Grass Hills or Three Buttes, Mont.	49 E 1	Switzerland (Co.), Ind., 12,514.	19 F 7	Symet, Col.	53 II 4	Szczawlecewzy, Austria	89 P 2
Sweet gum, Ga.	38 C 2	Switzerland (Co.), Ind., 12,514.	19 F 7	Symea, Minn. (see Symmea)	25 A 4	Szczawlecewzy, Austria	89 P 2
Sweet gum, Tenn.	41 L 3	Switzerland (Co.), Ind., 12,514.	19 F 7	Symel, Gulf of, Turkey in Asia	101 B 4	Szczawlecewzy, Austria	89 P 2
Sweet Home, Ark.	44 H 5	Switzerland (Co.), Ind., 12,514.	19 F 7	Symel (island), Turkey in Asia	101 B 4	Szczawlecewzy, Austria	89 P 2
Sweet Home, Oreg., a100	52 C 2	Switzerland (Co.), Ind., 12,514.	19 F 7	Symington (Ayr), Scotland	78 G 8	Szczawlecewzy, Austria	89 P 2
Sweet Home, Tex., a100	46 L 8	Switzerland (Co.), Ind., 12,514.	19 F 7	Symington (Lanark), Scotland	78 J 8	Szczawlecewzy, Austria	89 P 2
Sweetland, Cal.	56 D 3	Switzerland (Co.), Ind., 12,514.	19 F 7	Symmes (Tp.), O. (on local map)	18 D 8	Szczawlecewzy, Austria	89 P 2
Sweetland, W. Va.	35 C 4	Switzerland (Co.), Ind., 12,514.	19 F 7	Symmes Corner, O., a125	18 A 6	Szczawlecewzy, Austria	89 P 2
Sweetown, Ky.	40 G 3	Switzerland (Co.), Ind., 12,514.	19 F 7	Symmes Cr., O.	18 F 7	Szczawlecewzy, Austria	89 P 2
Sweeta, N. Y.	12 M 6	Switzerland (Co.), Ind., 12,514.	19 F 7	Symon, Mexico	64 H 5	Szczawlecewzy, Austria	89 P 2
Sweetsburg, Quebec, '91, 303.	61 J 8	Switzerland (Co.), Ind., 12,514.	19 F 7	Symonds Channel, Australia	115 B 2	Szczawlecewzy, Austria	89 P 2
Sweetsprings, Ind., a375	19 E 3	Switzerland (Co.), Ind., 12,514.	19 F 7	Symons, Col.	53 L 7	Szczawlecewzy, Austria	89 P 2
Sweetsprings, Mo., 1,137	31 F 7	Switzerland (Co.), Ind., 12,514.	19 F 7	Symonia, Ky.	40 C 3	Szczawlecewzy, Austria	89 P 2
Sweetsprings, W. Va., a200	25 F 5	Switzerland (Co.), Ind., 12,514.	19 F 7	Symons, Minn.	25 A 4	Szczawlecewzy, Austria	89 P 2
Sweet Valley, Pa., a250	15 K 4	Switzerland (Co.), Ind., 12,514.	19 F 7	Syon Park (London), England	75 L 14	Szczawlecewzy, Austria	89 P 2
Sweetwater, Ala.	42 B 6	Switzerland (Co.), Ind., 12,514.	19 F 7	Syosset, N. Y., a200	11 P 10	Szczawlecewzy, Austria	89 P 2
Sweet Water, Ariz.	55 C 6	Switzerland (Co.), Ind., 12,514.	19 F 7	Syra, Greece, '89, 8,102	99 L 6	Szczawlecewzy, Austria	89 P 2
Sweetwater, Fla., a150	39 N 8	Switzerland (Co.), Ind., 12,514.	19 F 7	Syra, Greece (see Hieropolis)	99 L 6	Szczawlecewzy, Austria	89 P 2
Sweetwater, Ill., a150	20 F 5	Switzerland (Co.), Ind., 12,514.	19 F 7	Syra (island), Greece, a33,000.	99 L 6	Szczawlecewzy, Austria	89 P 2
Sweetwater, Neb.	29 E 2	Switzerland (Co.), Ind., 12,514.	19 F 7	Syracuse, Ind., 518	19 E 2	Szczawlecewzy, Austria	89 P 2
Sweetwater, Nev.	54 C 4	Switzerland (Co.), Ind., 12,514.	19 F 7	Syracuse, Ind., 518	19 E 2	Szczawlecewzy, Austria	89 P 2
Sweetwater, N. C.	36 F 2	Switzerland (Co.), Ind., 12,514.	19 F 7	Syracuse, Ind., 518	19 E 2	Szczawlecewzy, Austria	89 P 2
Sweetwater, Okla.	48 C 4	Switzerland (Co.), Ind., 12,514.	19 F 7	Syracuse, Ind., 518	19 E 2	Szczawlecewzy, Austria	89 P 2
Sweetwater, Tenn., 879	41 N 3	Switzerland (Co.), Ind., 12,514.	19 F 7	Syracuse, Ind., 518	19 E 2	Szczawlecewzy, Austria	89 P 2
Sweetwater (c.h.), Tex., 614.	47 G 5	Switzerland (Co.), Ind., 12,514.	19 F 7	Syracuse, Ind., 518	19 E 2	Szczawlecewzy, Austria	89 P 2
Sweetwater, Wyo., a300	50 K 8	Switzerland (Co.), Ind., 12,514.	19 F 7	Syracuse, Ind., 518	19 E 2	Szczawlecewzy, Austria	89 P 2
Sweetwater (Co.), Wyo., 4,941.	50 L 8	Switzerland (Co.), Ind., 12,514.	19 F 7	Syracuse, Ind., 518	19 E 2	Szczawlecewzy, Austria	89 P 2
Sweetwater Cr., Fla.	39 C 1	Switzerland (Co.), Ind., 12,514.	19 F 7	Syracuse, Ind., 518	19 E 2	Szczawlecewzy, Austria	89 P 2
Sweet Water Cr., Tex.	47 G 2	Switzerland (Co.), Ind., 12,514.	19 F 7	Syracuse, Ind., 518	19 E 2	Szczawlecewzy, Austria	89 P 2
Sweetwater Dam, Cal.	57 J 10	Switzerland (Co.), Ind., 12,514.	19 F 7	Syracuse, Ind., 518	19 E 2	Szczawlecewzy, Austria	89 P 2
Sweetwater L., N. Dak.	26 F 1	Switzerland (Co.), Ind., 12,514.	19 F 7	Syracuse, Ind., 518	19 E 2	Szczawlecewzy, Austria	89 P 2
Sweetwater R., Col.	53 D 3	Switzerland (Co.), Ind., 12,514.	19 F 7	Syracuse, Ind., 518	19 E 2	Szczawlecewzy, Austria	89 P 2
Sweetwater R., Wyo.	50 L 7	Switzerland (Co.), Ind., 12,514.	19 F 7	Syracuse, Ind., 518	19 E 2	Szczawlecewzy, Austria	89 P 2
Sweet Water Spring, Cal.	57 J 6	Switzerland (Co.), Ind., 12,514.	19 F 7	Syracuse, Ind., 518	19 E 2	Szczawlecewzy, Austria	89 P 2
Sweetwine, O.	18 D 9	Switzerland (Co.), Ind., 12,514.	19 F 7	Syracuse, Ind., 518	19 E 2	Szczawlecewzy, Austria	89 P 2
Swellendam, Cape Colony, '91, 1,727	113 E 8	Switzerland (Co.), Ind., 12,514.	19 F 7	Syracuse, Ind., 518	19 E 2	Szczawlecewzy, Austria	89 P 2
Swellendam (district), Cape Colony, '91, 11,256	113 E 8	Switzerland (Co.), Ind., 12,514.	19 F 7	Syracuse, Ind., 518	19 E 2	Szczawlecewzy, Austria	89 P 2
Swenoda, Minn.	25 B 4	Switzerland (Co.), Ind., 12,514.	19 F 7	Syracuse, Ind., 518	19 E 2	Szczawlecewzy, Austria	89 P 2
Sweenon, Va.	34 G 7	Switzerland (Co.), Ind., 12,514.	19 F 7	Syracuse, Ind., 518	19 E 2	Szczawlecewzy, Austria	89 P 2
Sweeps Island, N. C., 326	36 L 2	Switzerland (Co.), Ind., 12,514.	19 F 7	Syracuse, Ind., 518	19 E 2	Szczawlecewzy, Austria	89 P 2
Swerford, England	77 B 3	Switzerland (Co.), Ind., 12,514.	19 F 7	Syracuse, Ind., 518	19 E 2	Szczawlecewzy, Austria	89 P 2
Swedia, Austria	90 L 4	Switzerland (Co.), Ind., 12,514.	19 F 7	Syracuse, Ind., 518	19 E 2	Szczawlecewzy, Austria	89 P 2
Swetnam, Va., a100	34 J 3	Switzerland (Co.), Ind., 12,514.	19 F 7	Syracuse, Ind., 518	19 E 2	Szczawlecewzy, Austria	89 P 2
Sweveghem, Belgium, '90, 4,482	84 B 7	Switzerland (Co.), Ind., 12,514.	19 F 7	Syracuse, Ind., 518	19 E 2	Szczawlecewzy, Austria	89 P 2
Swevezele, Belgium, '90, 5,503	81 B 6	Switzerland (Co.), Ind., 12,514.	19 F 7	Syracuse, Ind., 518	19 E 2	Szczawlecewzy, Austria	89 P 2
Swica (river), Austria	89 Q 2	Switzerland (Co.), Ind., 12,514.	19 F 7	Syracuse, Ind., 518	19 E 2	Szczawlecewzy, Austria	89 P 2
Swift, Ala.	42 D 10	Switzerland (Co.), Ind., 12,514.	19 F 7	Syracuse, Ind., 518	19 E 2	Szczawlecewzy, Austria	89 P 2
Swift, Minn.	25 B 4	Switzerland (Co.), Ind., 12,514.	19 F 7	Syracuse, Ind., 518	19 E 2	Szczawlecewzy, Austria	89 P 2
Swift (Co.), Minn., a.c.'95, 11,846	25 B 4	Switzerland (Co.), Ind., 12,514.	19 F 7	Syracuse, Ind., 518	19 E 2	Szczawlecewzy, Austria	89 P 2
Swift, Mont.	49 F 2	Switzerland (Co.), Ind., 12,514.	19 F 7	Syracuse, Ind., 518	19 E 2	Szczawlecewzy, Austria	89 P 2
Swift, Tenn.	41 E 4	Switzerland (Co.), Ind., 12,514.	19 F 7	Syracuse, Ind., 518	19 E 2	Szczawlecewzy, Austria	89 P 2
Swift, Tex.	46 N 6	Switzerland (Co.), Ind., 12,514.	19 F 7	Syracuse, Ind., 518	19 E 2	Szczawlecewzy, Austria	89 P 2
Swift Cr., Ala.	42 D 5	Switzerland (Co.), Ind., 12,514.	19 F 7	Syracuse, Ind., 518	19 E 2	Szczawlecewzy, Austria	89 P 2
Swift Cr., N. C.	36 O 2	Switzerland (Co.), Ind., 12,514.	19 F 7	Syracuse, Ind., 518	19 E 2	Szczawlecewzy, Austria	89 P 2
Swift Cr., Va.	34 A 5	Switzerland (Co.), Ind., 12,514.	19 F 7	Syracuse, Ind., 518	19 E 2	Szczawlecewzy, Austria	89 P 2
Swift Creek (battlefield), Va.	34 H 6	Switzerland (Co.), Ind., 12,514.	19 F 7	Syracuse, Ind., 518	19 E 2	Szczawlecewzy, Austria	89 P 2
Swift Current, Canada	63 K 4	Switzerland (Co.), Ind., 12,514.	19 F 7	Syracuse, Ind., 518	19 E 2	Szczawlecewzy, Austria	89 P 2
Swift Current Creek, Canada	63 J 4	Switzerland (Co.), Ind., 12,514.	19 F 7	Syracuse, Ind., 518	19 E 2	Szczawlecewzy, Austria	89 P 2
Swift Diamond R., N. H.	7 K 3	Switzerland (Co.), Ind., 12,514.	19 F 7	Syracuse, Ind., 518	19 E 2	Szczawlecewzy, Austria	89 P 2
Swifton, Ark., a125	44 K 3	Switzerland (Co.), Ind., 12,514.	19 F 7	Syracuse, Ind., 518	19 E 2	Szczawlecewzy, Austria	89 P 2
Swifton, Ga.	38 C 6	Switzerland (Co.), Ind., 12,514.	19 F 7	Syracuse, Ind., 518	19 E 2	Szczawlecewzy, Austria	89 P 2
Swift R., Mass.	8 E 4	Switzerland (Co.), Ind., 12,514.	19 F 7	Syracuse, Ind., 518	19 E 2	Szczawlecewzy, Austria	89 P 2
Swift R., East Br. of, Mass.	8 E 3	Switzerland (Co.), Ind., 12,514.	19 F 7	Syracuse, Ind., 518	19 E 2	Szczawlecewzy, Austria	89 P 2
Swift R., Middle Br. of, Mass.	8 E 3	Switzerland (Co.), Ind., 12,514.	19 F 7	Syracuse, Ind., 518	19 E 2	Szczawlecewzy, Austria	89 P 2
Swift R., N. H.	7 K 7	Switzerland (Co.), Ind., 12,514.	19 F 7	Syracuse, Ind., 518	19 E 2	Szczawlecewzy, Austria	89 P 2
Swift River (place), Mass.	8 C 3	Switzerland (Co.), Ind., 12,514.	19 F 7	Syracuse, Ind., 518	19 E 2	Szczawlecewzy, Austria	89 P 2
Swiftwater, Miss.	43 B 4	Switzerland (Co.), Ind., 12,514.	19 F 7	Syracuse, Ind., 518	19 E 2	Szczawlecewzy, Austria	89 P 2
Swiftwater, N. H.	7 G 6	Switzerland (Co.), Ind., 12,514.	19 F 7	Syracuse, Ind., 518	19 E 2	Szczawlecewzy, Austria	89 P 2
Swiland, England	77 M 2	Switzerland (Co.), Ind., 12,514.	19 F 7	Syracuse, Ind., 518	19 E 2	Szczawlecewzy, Austria	89 P 2
Swilly, River, Ireland	79 F 2	Switzerland (Co.), Ind., 12,514.	19 F 7	Syracuse, Ind., 518	19 E 2	Szczawlecewzy, Austria	89 P 2
Swilly, Lough (bay), Ireland	79 F 1	Switzerland (Co.), Ind., 12,514.	19 F 7	Syracuse, Ind., 518	19 E 2	Szczawlecewzy, Austria	89 P 2
Swimmer, Ind. Ty.	48 J 3	Switzerland (Co.), Ind., 12,514.	19 F 7	Syracuse, Ind., 518	19 E 2	Szczawlecewzy, Austria	89 P 2
Swinbrook, England	77 A 3	Switzerland (Co.), Ind., 12,514.	19 F 7	Syracuse, Ind., 518	19 E 2	Szczawlecewzy, Austria	89 P 2
Swinburne, Cape, Arctic Region	3 F 9	Switzerland (Co.), Ind., 12,514.	19 F 7	Syracuse, Ind., 518	19 E 2	Szczawlecewzy, Austria	89 P 2
Swinburne, Cape, Canada	59 K 2	Switzerland (Co.), Ind., 12,514.	19 F				

INDEX TO MODERN MAPS.

T

NAME, COUNTRY OR STATE, AND POPULATION.	Map Number and Index.			Tajetterat	
Ta, Africa	112 L 9	Taboleiro, Brazil	71 J 7	Tafaraut, In, Africa	111 J 4
Taal, Philippine Islands, '87, 22,024	118 C 5	Tabor, Austria, '90, 8,440	90 K 5	Tafasset, Wady, Africa	111 H 0
Taal, Laguna (lake), Philippine Islands	118 C 5	Tabor, Austria (on travel map)	74 M 4	Tafel, Cape, Dutch East India	116 E 6
Taal (volcano), Philippine Is- lands	118 J 10	Tabor, Monte (Mt.), France	81 M 7	Tafel Berg (Mt.), Austria	90 B 5
Taal, Philippine Islands (on local map)	118 J 10	Tabor, In., s.c. '95, 672	28 B 6	Tafelberg (Mt.), Cape Colony (see Table Mountain)	113 D 8
Taaruby, Denmark	88 M 5	Tabor, Milan	25 A 1	Ta-fa-teag-sban (Mts.), China	107 1/2 F 10
Taars, Denmark	88 G 2	Tabor, N. C.	30 M 6	Tafers, Switzerland	91 D 4
Taastrup (island), Denmark, '80, 4,523	88 H 7	Tabor, S. Dak.	27 G 4	Taferrait, Morocco	111 F 4
Tab, Hungary	89 J 5	Tabor, Tenn.	41 M 4	Tafessash, Africa	111 H 2
Taba, Africa	111 D 7	Tabor, Mt., Vt.	7 C 9	Tafetti, Italy	92 E 9
Tabab, Turkey in Asia	102 J 7	Tabora, Africa, a5,000	112 P 12	Taft, Ala.	42 F 2
Tabacal, Punta (point), Cuba	68 J 5	Taboria, Africa	111 C 8	Taft, River, England	75 F 10
Tabago (island), West Indies (see Tobago)	67 P 9	Tabortown, N. Y., a275	12 Q 6	Taftala, Spatu (on travel map)	74 D 7
Tabako, Cape, Celebes	116 F 5	Tabriz, Persia, a180,000	103 B 1	Taflet (oasis), Morocco	111 E 3
Tabakir, Afghanistan	103 K 5	Tabsor, Palestine	102 B 8	Taft, Persia, a7,000	103 F 5
Tabalosos, Peru	70 B 5	Tabu, Africa	111 E 9	Tafta, Persia	103 H 7
Tabana-su, Central Asia	100 H 1	Tabuanmasa (island), Society Is.	117 O 7	Taftao, Pa., a150	15 M 4
Tabanos, Brazil	71 K 6	Tabuena, Spata	83 L 3	Tafts, Conn.	10 C 3
Tabares (distrito), Mexico, '94, 25,139	65 G 7	Tabun-byr, China	107 L 2	Tafts Ness (point), Scotland	78 M 1
Tabarfnskoi, Siberia	96 M 4	Tabus, Turkey in Asia	101 H 5	Taftsville, Vt.	7 D 8
Tabaristan, Sea of, Asia (see Caspian Sea)	100 H 4	Tabuslatae, New Brunswick	62 D 2	Taftville, Co., a2,500	10 G 3
Tabaristan (region), Persia	103 E 3	Tacajanos, Rio (river), Brazil	71 G 5	Tafua (Mt.), Samoa	117 A 1
Tabariya, Palestine (see Tibe- riah)	102 C 6	Tacajo, Sierra de (Mt.), Cuba	68 K 4	Tafuall (region), Africa	111 C 6
Tabariyeb, Palestine (see Tibe- riah)	102 C 6	Tacaloa, Colombia	70 C 2	Tafuti, Lake, Celebes	116 F 5
Tabarka, Tunis	111 J 1	Tacambaro, Mexico, a9,000	65 E 4	Taga, Samoa	117 A 1
Tabarskala, Russia	96 G 3	Tacambaro (distrito), Mexico, '94, 25,639	65 E 5	Tagal, Java	116 C 6
Tabasco (state), Mexico, '95, 134,911	64 N 8	Tacambaro, Rio de (river), Mex- ico	65 E 5	Tagala (native state), Africa	110 O 8
Tabasco, N. Y.	12 O 8	Tacana, Guatemala	66 D 4	Tagama (tribe), Africa	111 J 7
Tabasco or Puerto Frontera (port), Mexico	64 M 8	Tacana, Volcano, Guatemala	66 C 4	Taganai Mountain, Russia	96 L 4
Tabasta, Persia	103 G 5	Tacana, Volcano, Mexico	64 N 10	Taganrog, Gulf of, Russia	96 G 6
Tabatiaga, Serra de (Mts.), Brazil	71 H 6	Tacarigua (lake), Venezuela	70 D 2	Tagan (region), Africa	111 D 6
Tabatinga, Colombia	70 C 4	Tachau, Austria	90 F 4	Tagao Ishan (river), Afghania- tan	103 K 3
Tabatkau, Kuh (Mt.), Persia	103 J 2	Taché Lake, Canada	63 F 1	Tazareff, Mount, Turkestan	103 G 1
Tabbas, Persia, a5,000	103 G 4	Ta-cheng, China	107 1/2 F 3	Tazang, Burma	106 B 3
Tabbas, Persia	103 J 4	Tachia, Siam	106 E 8	Tagbilara, Philippine Islands, '87, 7,635	118 E 8
Tabbville, Miss.	43 F 3	Tachin (river), Siam	106 E 8	Tazehus, Denmark	88 P 4
Tabbikusa, Africa	111 F 3	Tachiao Gol (lake), Turkey in Europe	98 F 8	Tägertschi, Switzerland, '88, 150	91 E 4
Tabeng (Anam), French Indo- China	106 H 8	Tachira River, Venezuela	70 C 2	Tägerwillen, Switzerland, '88, 982	91 K 2
Tabeng (Cambodia), French In- do-China	106 G 8	Ta-chuang-ho, Manchuria	107 1/2 J 3	Taggart, Mo.	30 E 4
Tabeguatche Cr., Col.	53 A 6	Tactius, Tex.	47 H 5	Taggart, N. Y.	13 H 7
Taber, Tex.	47 E 7	Tackett, Tenn.	41 O 1	Taggia, Italy, '81, 3,623	93 C 2
Taberg, N. Y., 331	12 L 5	Tackitt, Ky., a109	40 L 6	Taghajit, Africa	111 J 6
Taberg (Mt.), Sweden	95 H 8	Tackmley, England	77 B 3	Taghe-el, Africa	111 J 7
Taberg Sta., N. Y.	12 L 5	Tackmal, Scotland	78 D 8	Taghit, Wady, Africa	111 G 5
Tabernacle, N. J.	14 F 6	Tackner, Mo.	31 E 8	Taghkanek, N. Y.	12 P 7
Tabernacle, N. C.	36 K 3	Taeloban, Philippine Islands	118 E 7	Taghma, Africa	111 J 4
Tabernacle, S. C.	37 K 3	Taena, Ariz.	55 B 6	Taghmon, Ireland, '91, 568	79 H 7
Tabernacle Butte, Wyo.	50 K 7	Taena, Chile, '85, 14,183	70 C 7	Taghida, Africa	111 H 6
Tabernas, Spain, '87, 6,563	83 K 7	Taena (province), Chile, '95, 24,160	70 D 7	Taghik, Russia	96 M 4
Tabernilla, Colombia	69 M 2	Tacna, Rio de (river), Chile	70 C 7	Tagin, Algeria	111 G 2
Tavernville, Mo., a150	31 E 8	Taco, Puerto (harbor), Cuba	68 L 4	Taginae, Italy	94 N 8
Tal, Jebel (Mt.), Africa	110 P 8	Taco, Ala.	42 D 4	Tagine, Wady, Algeria	111 G 2
Talibeb, Ras (cape), Africa	110 L 3	Tacoligères, France	82 D 3	Tagish, Lake, Canada	63 C 1
Talinsk, Russia	96 L 5	Tacoma, Fla., a100	39 M 3	Tagleba, Poist, Philippine Is- lands	118 F 8
Talira, Africa	111 G 8	Tacoma, Va., a125	34 C 2	Tagliacozzo, Italy, '81, 3,142	94 O 10
Talitha, Ala.	42 E 8	Tacoma, Mt., Wash.	51 D 3	Tagliamento (river), Italy	93 N 3
Talbas, Cape, Chile	72 C 10	Tacoma (c.h.), Wash., '90, 36, 006; '97, a52,500	51 C 2	Tagoloan, Philippine Islands	118 E 8
Talbas, Las, Colombia	70 A 2	Tacony, Pa.	15 N 1	Tagotta, Abyssinia	110 Q 8
Talbas, Las, Mexico	65 G 1	Tacony Cr., Pa.	15 M 1	Tagrafat, Africa	110 L 4
Talbas Island, Philippine Is- lands	118 D 7	Tacopaya, Bolivia	70 D 7	Tagrif, Africa	110 L 3
Table Bay, Cape Colony	113 D 7	Tacotalpa, Mexico	64 N 9	Tagri (river), Russia	96 M 4
Table Bay, Cape Colony (on local map)	113 B 6	Tacarembó, Uruguay, a3,000	72 F 10	Tagaraizaho, Brazil	70 F 5
Table Cape, French Indo-China	106 G 9	Tacarembó (department), Uru- guay, '95, 26,525	72 F 8	Taguig, Philippine Islands, '87, 9,928	118 K 8
Table Cape, New Zealand	117 G 4	Tacuatí, Paraguay	72 F 8	Tagula Island, Oceania	114 G 6
Tablegrove, Ill., a400	20 D 5	Tacuba, Mexico	65 A 6	Tagua (river), Portugal	83 E 5
Table Island, British India	106 A 7	Tacubaya, Mexico, '94, 10,339	65 G 4	Tagus Rock, Uruguay	72 J 13
Table Island, New Zealand	117 E 7	Tacumbia Lake, Ireland	79 J 7	Taguthaus, Burma	106 D 7
Table Land, Hawaii	118 O 6	Tacunga, Ecuador (see Lata- cunga)	70 B 4	Tagutta, Africa	110 J 3
Table Mount, Sumatra	116 A 4	Tacura, Guatemala	66 E 4	Tagua, Africa	110 N 6
Table Mountain, Cape Colony	113 D 8	Tacuru-Pucú, Brazil	72 G 9	Tagawa (native state), Africa	111 E 8
Table Mt., Ariz.	55 A 3	Tacutu, Cerro (Mt.), Venezuela	70 D 2	Tahna (island), Society Islands	117 O 7
Table Mt., Col.	53 H 1	Tacuexalo, Salvador	66 F 6	Tahaa Island, Society Islands (see Tahiti)	117 P 7
Table Mt., Mont.	49 D 4	Tacy, W. Va.	35 F 2	Tahalla Cr., Miss.	43 C 6
Table Mt., S. C.	37 C 2	Tadam, Tibet	107 C 5	Tahanea (island), Low Archi- pelago	117 M 8
Table Mt., Wyo.	50 P 4	Tadcaster, England, '91, 4,553	70 K 5	Taharie, Cape, Celebes	116 F 6
Table Point, Newfoundland	62 J 5	Tadella, Ky.	40 M 6	Tahawus, N. Y.	12 O 4
Tablet, W. Va.	35 K 2	Tademak, Plateau of, Africa	111 G 3	Tahelidab, Africa	110 M 4
Tabletrock, Cal.	56 E 3	Tademakket (tribe), Africa	111 F 6	Ta-hel-shan (Mt.), Manchuria	107 1/2 J 3
Tabletrock, Neb., 673	29 H 1	Tadera, Africa	111 J 5	Taghe Pass, Mont.	49 E 5
Tabletrock, N. C.	36 F 3	Tadiana, Africa	111 E 7	Taghen Tong, Siam	100 F 6
Tabletrock, Oreg.	52 C 4	Tadlla, Et, Arabia	102 J 5	Tahilla, Ireland	79 B 8
Tabletrock, W. Va.	35 D 5	Tadia, Morocco	111 E 2	Tahiti (island), Society Islands, a11,000	117 P 7
Tabletrock, Wyo.	50 L 8	Tadlow, England	77 G 2	Tahiti Archipelago, Oceania (see Society Islands)	117 P 7
Table Top, Australia, '91, 139	115 G 3	Tadmerton, England	77 B 2	Tahkechi, Siam	106 D 10
Tableones, Cayo (island), Cuba	68 C 3	Tadmor, O., a125	18 B 5	Tahkenna River, Canada	63 C 1
Table, Cape, Molucca Islands	116 G 4	Tadmor, Turkey in Asia	101 H 5	Tah-kwt or Wenatchee L., Wash.	51 E 2
Taboda, Spain, '87, 8,199	83 E 2	Tadotsu, Japan, '86, est. 6,198	108 F 6	Tahlequah (nation capital), Ind.	48 M 3
Tabonal, Brazil	70 F 4	Tadousac, Quebec, parish, est. 2,440	61 P 2	Tahitan, British Columbia	63 D 2
Tabocuenta River, Honduras	76 F 5	Tadpatrl, British India, '91, 10,283	105 G 12	Tahoe, Cal.	56 E 3
Taboga (island), Colombia	69 N 3	Tadra, Bir, Africa	110 M 3	Tahoe, Cal.,	56 C 2
Taboguilla (island), Colombia	69 N 3	Tadrandike R., Alaska	58 P 3	Tahoe, Idaho	50 D 3
		Tadran, Persia	103 E 6	Tahota, Egypt, '82, 13,787	110 O 4
		Tadwan, Turkey in Asia	101 K 3	Tahnannand (river), Bolivia	70 D 6
		Tadueville, Wis.	24 G 4	Tai Hu-Pan, Burma	100 C 5
		Tadumar (cape), Greece (see Cape Matapan)	99 F 8	Taihu (island), Hawaii	118 E 2
		Taenga or Holt (island), Low Archipelago	117 M 8		
		Tae-ping, China (see Tai-ping)	107 K 4		
		Tafalla, Spata, '87, 6,496	83 L 2		

Tajidait, Africa	111 F 5	Talatha, S. C.	37 E 5	Talmage, Ia.	28 E 5	Tamega (river), Portugal	83 E 3
Tajima (old province), Japan	108 G 8	Talauer Islands, Dutch East India	116 G 4	Talmage, Kan.	32 E 2	Tamego (river), Portugal (see Tamega)	83 E 3
Tajique, N. Mex., a100	55 J 3	Talawa, Dutch East India	116 F 4	Talmage, Neb., 429	29 J 3	Tamengut, Africa	111 H 1
Tajo, Austrlia	90 C 11	Talavera de la Reina, Spain, '87, 10,497	83 G 4	Talmage, Tex.	46 I 4	Tamentit, Africa	111 F 3
Tajo (river), Portugal (see Tagus)	83 E 5	Talaviv, British India	105 O 10	Tal-Manasarowar Lakes, Tibet	107 C 4	Tamentit, Africa	111 G 4
Tajo (river), Spain	83 K 4	Talawah, Miss.	43 F 8	Talmay, France	82 L 6	Tamesila, Rio (river), Mexico	65 I 1
Tajpur, British India	104 N 4	Talawngwi, Burma	106 C 2	Talmo, Kan.	32 E 2	Tameslemt, Morocco	111 F 2
Tajpur, British India	104 O 2	Talba Waba (Mt.), Abyssinia	110 Q 8	Talngin, Africa	110 K 7	Tamge (Mt.), Africa	111 D 8
Tajumulco, Volcano, Guatemala	106 C 4	Talbo, Africa	110 M 9	Talnoe, Russia	97 H 7	Tamiahua, Mexico	65 J 2
Tajuna (river), Spain	83 J 4	Talbot, Cape, Australia	115 D 2	Tal-nor (lake), Mongolia	107 E 1	Tamiabua, Laguna de (lake), Mexico	65 J 2
Tajura, Africa	110 R 8	Talbot, Cal.	57 E 5	Taloda, British India	104 D 9	Tamiag, Cape, Sumatra	116 G 4
Tajura, Gulf of, Africa	110 R 8	Talbot (Co.), Ga., 13,258	38 B 6	Taloga (c.h.), Okla.	48 E 2	Tamiag, China	107 1/2 F 1
Tajurrah, Africa (see Tajura)	110 R 8	Talbot, Ind., a125	19 B 3	Taloi Range, Baluchistan	103 L 8	Tami-el-Aundid, Egypt	110 T 4
Tajwin, Afghanistan	103 L 4	Talbot (Co.), Md., 19,736	33 L 4	Talome, Tenn.	41 J 3	Tamiin, Switzerland	91 L 4
Taka (region), Africa	110 Q 7	Talbot, Mich., a300	22 F 6	Talooa, Lake (lake), Ontario	60 F 1	Tamisa, Belgium, '90, 3,305	84 E 8
Taka (island), Marshall Islands	117 L 2	Talbot, Mo.	30 G 6	Talooa, Ga.	38 C 2	Tamiing, China	107 1/2 E 4
Takacha, Africa	113 E 2	Talbot, N. C., a175	36 N 3	Talooje, British India	105 P 11	Tamios, Switzerland, '88, 511	91 L 4
Takada, Japan, '86, est.7,459	108 E 7	Talbot, N. Y., a175	36 N 3	Talovskala, Siberia	100 M 3	Tamisa, Belgium, '90, 11,039	84 D 6
Takahasal, Japan, '86, est.5,282	108 F 6	Talbot, Quebec	61 K 4	Talowa Bay, Celebes	116 F 5	Tamitatala, Rio (river), Brazil	71 G 6
Taka Hewataya (island), Dutch East India Islands	116 E 6	Talbot, Tenn. (see Talbott)	41 P 2	Talowa, Cal.	53 H 7	Tamutito, Africa	111 J 4
Takaka, New Zealand	117 D 5	Talbot Island, Australia	115 G 1	Talpa, Mex.	65 B 3	Tamujm, Africa	110 J 9
Takakoto (island), Low Archipelago	117 O 8	Talbot Island, New Guinea (British)	116 G 3	Talpa, Tex.	46 H 6	Tamujt (Mt.), Morocco	111 E 3
Takala (region), Africa (see Tagala)	110 O 8	Talbot, Tenn., a150	41 P 2	Talpada, British India	104 J 9	Tamkala, Africa	111 G 7
Takanatsu, Japan, '94, est.34,672	108 F 6	Talbotton (c.h.), Ga., 1,140	38 C 6	Talpa, Mexico	65 B 3	Tamma, Mo.	31 N 12
Takan-tepe, Persia	103 B 2	Talca, Chile, '85, 23,432	72 C 11	Talpa, Mo.	31 E 10	Tammara-Setjie, Africa	112 N 15
Takao, Formosa (see Takow)	108 K 8	Talca (province), Chile, '95, 128,961	72 C 11	Talpa, Tex.	46 H 6	Tammasson Island, French Indo-China	106 G 10
Takaoka (Hokurokudo), Japan, '94, est.30,573	108 H 5	Talcahuano, Chile, '85, 5,030	72 C 11	Talpa, Tex.	46 H 6	Tammed, Arabia	101 K 6
Takaoka (Nankaido), Japan, '86, est.6,361	108 F 7	Talcott, S. Dak.	27 G 1	Talpa, Tex.	46 H 6	Tammerfors, Russia, est.20,489	97 E 1
Takapoto (island), Low Archipelago (see Oura)	117 L 7	Talcott, W. Va., 288	35 E 5	Talpa, Tex.	46 H 6	Tamma, Palestine	102 C 7
Takara Shima Ko (island), Japan	108 P 5	Talcottville, Conn., a1,100	19 F 2	Talpa, Tex.	46 H 6	Tamava (river), Servia	98 B 4
Takara (island), Low Archipelago (see Thokoa)	117 M 7	Talcville, N. Y.	12 M 3	Talpa, Tex.	46 H 6	Tamola, Maa.	43 H 5
Takasaki, Japan, '94, est.30,274	108 J 5	Taldora, Australia	115 G 3	Talpa, Tex.	46 H 6	Tamora, Neb., 184	29 G 3
Takaehima, Japan	108 J 5	Taleb, Ala et, Turkey in Asia	101 K 5	Talpa, Tex.	46 H 6	Tamos, Mexico	65 H 1
Taka Shima (island), Japan	108 N 5	Talega, Cal.	57 H 9	Talpa, Tex.	46 H 6	Tamo Sta., Ark.	44 J 6
Taka Shima (island), Korea	108 D 5	Talenading Islands, Molucca Is.	116 G 4	Talpa, Tex.	46 H 6	Tampa (c.h.), Fla., a.c.'95, 15,634	39 M 7
Takata, Japan, '86, est.24,511	108 J 5	Taleah (lake), Slam (see Camau Dien Lake)	106 F 8	Talpa, Tex.	46 H 6	Tampa, Fla. (on local map)	39 H 7
Takato, Japan	108 H 6	Talfer (river), Austria	90 C 10	Talpa, Tex.	46 H 6	Tampa, Kea.	32 E 3
Takata, Gawa (river), Japan	108 E 6	Talgarth, Wales	75 F 9	Talpa, Tex.	46 H 6	Tampa, N. C.	36 H 4
Takayama, Japan, '87, est.13,579	108 I 5	Talla, Burma	106 A 3	Talpa, Tex.	46 H 6	Tampa Bay, Fla.	39 L 7
Taketa, Japan, '87, est.11,964	108 G 6	Tallaba, Celebes	116 F 5	Talpa, Tex.	46 H 6	Tampa Bay, Fla. (on local map)	39 H 8
Takeji, England	77 H 3	Tallafarro (Co.), Ga., 7,291	38 F 4	Talpa, Tex.	46 H 6	Tampamacho, Laguna de (lake), Mexico	65 J 3
Taken-suna, Mongolia	107 K 1	Ta-liang-shan (Mt.), China	107 G 5	Talpa, Tex.	46 H 6	Tampamolou, Mexico	65 I 2
Take-ri, China	107 1/2 F 2	Ta-lien-waa Bay, Manchuria	107 1/2 J 3	Talpa, Tex.	46 H 6	Tampango, Boreen	116 D 5
Takout, Burma	106 D 3	Talid, Wady, Turkey in Asia	102 D 6	Talpa, Tex.	46 H 6	Tampat Tuas, Sumatra	114 A 4
Takht-malt, Wady, Africa	111 J 4	Tali-fu, China, '96, a8,000	107 F 5	Talpa, Tex.	46 H 6	Tampele, Celebes	116 E 4
Takhta, Persia	103 A 2	Talibha, Ind. Ty., a500	48 M 5	Talpa, Tex.	46 H 6	Tampico, Ill., 429	20 F 2
Takht-i Balkis, Persia	103 B 2	Talilet, Africa	111 C 6	Talpa, Tex.	46 H 6	Tampico, Ind., a100	19 D 7
Ta-ki (river), China	107 1/2 G 8	Talin, Polut, Philippine Islands	118 H 10	Talpa, Tex.	46 H 6	Tampico, Mexico, '94, 9,885	65 H 1
Takiang (river), China (see West River)	107 J 6	Taling-ho (river), China	107 1/2 H 2	Talpa, Tex.	46 H 6	Tampico, Mont.	49 K 1
Takla-makan Desert, East Turkistan	107 R 3	Talissay (Ceb6), Philippine Islands, '87, 16,955	118 E 7	Talpa, Tex.	46 H 6	Tampico, Teon.	41 O 2
Takli I., Alaska	58 M 7	Talissay (Batangas), Philippine Islands, '87, 6,787	118 J 9	Talpa, Tex.	46 H 6	Tampico, Wash.	51 E 3
Takliok Pong, French Indo-China	106 F 9	Talish (district), Russia	101 N 3	Talpa, Tex.	46 H 6	Tampico el Alto, Mexico	65 J 1
Takluog, Tibet	107 E 5	Talishbeek, La.	45 K 5	Talpa, Tex.	46 H 6	Tamirband, British India	105 J 10
Tako, Kongo Free State	112 L 11	Talisker, Scotland	78 C 5	Talpa, Tex.	46 H 6	Tamirkat, Africa	111 D 6
Takoko, Africa	111 J 7	Talisse Island, Dutch East India	116 F 4	Talpa, Tex.	46 H 6	Tamsagt, Africa	111 B 6
Takona Park, D. C.	33 C 3	Talkha, Egypt, '82, 5,153	110 S 3	Talpa, Tex.	46 H 6	Tamsag Island, Norway	45 P 1
Takova, Servia	98 C 4	Talkingrock, Ga., 141	38 C 2	Talpa, Tex.	46 H 6	Tamau, British India	104 O 7
Takow, Japan, a100,000	108 K 8	Talking Warrior Cr., Miss.	43 G 4	Talpa, Tex.	46 H 6	Tamu, Burma	106 B 2
Taksha, Africa	110 M 7	Tall, Lake, Ireland	79 D 3	Talpa, Tex.	46 H 6	Tamula, Mexico	65 H 2
Takaony, Hungary	89 L 4	Tallaboa, Punta del Peñon de (point), Porto Rico	68 1/2 C 4	Talpa, Tex.	46 H 6	Tamula, Rio (river), Mexico	65 H 1
Taktal Dagb (Mt.), Turkey in Asia	101 D 4	Tallaboa, Rio (river), Porto Rico	68 1/2 C 4	Talpa, Tex.	46 H 6	Tamworth, Australia, a4,600	115 J 6
Takt-i-Suleiman (Mt.), British India	104 B 4	Tallaboa-Puiente, Porto Rico	68 1/2 C 4	Talpa, Tex.	46 H 6	Tamworth, England, '91, 6,614	76 J 7
Ta-ku, China	107 N 7	Tallac, Cal.	56 E 4	Talpa, Tex.	46 H 6	Tamworth, N. H., town, 1,025	7 J 3
Ta-ku, Forts, China	107 N 7	Talladale, Scotland	78 E 4	Talpa, Tex.	46 H 6	Tamworth, Ontario	60 J 3
Ta-kuang, China	107 G 5	Talladega (Co.), Ala., 29,346	42 E 4	Talpa, Tex.	46 H 6	Tam-yang, Korea	108 C 6
Takum, Africa	111 J 9	Talladega (c.h.), Ala., 2,963	42 E 4	Talpa, Tex.	46 H 6	Tamarugal, Pampa de (plano), Chile	70 D 8
Taku R., Alaska	58 X 7	Tallaght, Ireland	79 J 5	Talpa, Tex.	46 H 6	Tamas (Indian tribe), Colombia	70 C 3
Takurea (island), Low Archipelago	117 N 8	Talla Haga Cr., Miss.	43 F 4	Talpa, Tex.	46 H 6	Tamasgrad, Russia	97 F 6
Taku River, British Columbia	63 C 2	Tallahalla Cr., Miss.	43 F 6	Talpa, Tex.	46 H 6	Tamas, Hungary	89 K 5
Taku-shan, China	107 1/2 E 8	Tallahalla Cr., Miss.	43 F 7	Talpa, Tex.	46 H 6	Tamasop, Mexico	65 G 2
Ta-ku-shan, Manchuria, '98, a40,000	107 1/2 J 3	Tallahatchie, Miss.	43 E 2	Talpa, Tex.	46 H 6	Tamasow, Russia, est.18,023	97 C 6
Takutea (island), Cook Islands	117 K 9	Tallahatchie (Co.), Miss., 14,361	43 D 3	Talpa, Tex.	46 H 6	Tamatave, Madagascar, a10,000	112 T 14
Takutu, Rio (river), Brazil	70 E 3	Tallahatchie R., Miss.	43 E 2	Talpa, Tex.	46 H 6	Tamaullpas (state), Mexico, '95, 206,882	65 H 1
Ta Kuwapa, Slam	106 C 10	Tallangatta, Australia	115 H 7	Talpa, Tex.	46 H 6	Tamazula, Mexico	64 F 5
Takuwutung, Slam	106 D 10	Tallapoosa (Co.), Ala., 25,460	42 F 5	Talpa, Tex.	46 H 6	Tamazunchale (partido), Mexico, '94, 25,135	65 H 2
Takwa, Africa	111 F 9	Tallapoosa, Ga., 1,699	38 A 4	Talpa, Tex.	46 H 6	Tamba (French Kougo), Africa	112 J 10
Tala, Afghanistan	103 N 3	Tallapoosa R., Ala.	42 F 5	Talpa, Tex.	46 H 6	Tamba (river), Africa	112 L 13
Tala, Egypt, '82, 9,653	101 S 4	Tallard, France	81 L 8	Talpa, Tex.	46 H 6	Tamba (Sudao) Africa	111 D 8
Tala, Mongolia	107 G 2	Tallassee, Ala., 1,413	42 F 5	Talpa, Tex.	46 H 6	Tamba (old province), Japan	108 G 6
Talab, Persia	103 J 7	Tallatga, Africa	110 T 9	Talpa, Tex.	46 H 6	Tambaca, Mexico	65 G 2
Talagang, British India	104 C 3	Tallega, Ky.	40 J 5	Talpa, Tex.	46 H 6	Tambach, Germany	116 L 12
Talabo, Cape, Celebes	116 F 5	Talley, S. C.	37 C 2	Talpa, Tex.	46 H 6	Tambakara, Africa	81 D 7
Talak (district), Africa	111 H 6	Talley, Tenn.	41 H 4	Talpa, Tex.	46 H 6	Tambelan Islands, Dutch East India	116 C 4
Talak, British India	104 B 4	Talleyrand, Ia., a100	28 K 5	Talpa, Tex.	46 H 6	Tambesi River, Sumatra	116 B 5
Tala-Khuu, Lake, Mongolia	107 L 7	Tallia, La.	45 H 7	Talpa, Tex.	46 H 6	Tambli-Kuudu, Africa	111 D 8
Talala, Ind. Ty., a125	48 L 1	Tallia, Neb.	29 D 2	Talpa, Tex.	46 H 6	Tambli-Kuudu (Mt.), Africa	111 D 8
Talamauca (district and tribe), Costa Rica	66 M 10	Tallmadge, Mich., a100	23 K 12	Talpa, Tex.	46 H 6	Tambo, Australia, est.430	115 H 4
Talamantez Cr., Col.	53 A 1	Tallmadge, O., a475	17 H 2	Talpa, Tex.	46 H 6	Tambo, Peru	70 A 4
Tala Munzong, Africa	112 L 13	Tallma, Mich.	23 J 10	Talpa, Tex.	46 H 6	Tambo, Rio (river; Junin), Peru	70 C 6
Talaug Volcano, Sumatra	116 B 5	Tallman, N. Y., a490	11 O 9	Talpa, Tex.	46 H 6	Tambo, Rio (river; Moquegua), Peru	70 C 6
Talaia, Channel of, Greece (see Channel of Attant)	99 H 3	Tallman, Ore.	52 B 2	Talpa, Tex.	46 H 6	Tambo, Rio (river; Moquegua), Peru	70 C 6
Talaate, Porto Rico	68 1/2 G 3	Tallmanville, W. Va.	35 F 3	Talpa, Tex.	46 H 6	Tambo de Mora, Peru	70 B 6
Tala Oasis, Africa	111 G 3	Tallosa, Ga., a250	38 D 10	Talpa, Tex.	46 H 6	Tambof, Russia, '90, 40,876	96 H 5
Talap, British India	106 B 1	Tallow, Ireland, '91, 1,088	79 F 7	Talpa, Tex.	46 H 6	Tambog (government), Russia, '97, 2,715,265	96 H 5
Talara, Puota (point), Peru	70 A 4	Tallula, Ill., 445	20 E 6	Talpa, Tex.	46 H 6	Tambobora (Mt.), Switzerland	91 K 5
Talarauia (volcano), Philippine Islands	118 E 7	Tallula, Miss.	43 R 5	Talpa, Tex.	46 H 6	Tambora, Volcano, Dutch East India	116 E 6
Talara, Spain	83 O 2	Tallulah (c.h.), La., a300	45 G 2	Talpa, Tex.	46 H 6	Tambora, Volcano, Dutch East India	116 E 6
Talatala, Africa	112 K 10	Tallulah Falls, Ga., 149	38 E 2	Talpa, Tex.	46 H 6	Tambora, Volcano, Dutch East India	116 E 6
		Tallulah R., Ga.	38 E 2	Talpa, Tex.	46 H 6	Tambora, Volcano, Dutch East India	116 E 6
		Tally, Va.	34 G 5	Talpa, Tex.	46 H 6	Tambora, Volcano, Dutch East India	116 E 6
		Tallyho, W. Va.	35 D 2	Talpa, Tex.	46 H 6	Tambora, Volcano, Dutch East India	116 E 6
		Talma, Ind.	19 D 2	Talpa, Tex.	46 H 6	Tambora, Volcano, Dutch East India	116 E 6
		Talmadge Hill, Coa.	10 B 5	Talpa, Tex.	46 H 6	Tambora, Volcano, Dutch East India	116 E 6
		Talmage, Ala.	42 C 6	Talpa, Tex.	46 H 6	Tambora, Volcano, Dutch East India	116 E 6
		Talmage, Cal.	56 B 8	Talpa, Tex.	46 H 6	Tambora, Volcano, Dutch East India	116 E 6

Tancred, Cal.	56 C 4	Tanner, Ga.	38 F 8	Taquara, Brazil	72 G 8	Targbar, British India	105 O 11																																																																																																																																																																																																																																																																																																																																																																																																																																																																																																																																																																																																																																																
Tanda, British India, '91, 19-724	104 J 6	Tanner, Mich., a100	23 J 9	Taquaral, Brazil	71 F 8	Targou, France	81 E 8																																																																																																																																																																																																																																																																																																																																																																																																																																																																																																																																																																																																																																																
Tanda Armur, British India, '91, 11,632	104 E 4	Taoner, W. Va.	35 C 3	Taquarussinho, Rio (river), Brazil	71 H 5	Targo Point, Portugal	83 N 7																																																																																																																																																																																																																																																																																																																																																																																																																																																																																																																																																																																																																																																
Tandagerge, Ireland, '91, 1,444	79 H 3	Taouer Pt., Va.	34 K 2	Tazul	71 H 5	Tarkovitz, Russia (see Targovitz)	97 H 7																																																																																																																																																																																																																																																																																																																																																																																																																																																																																																																																																																																																																																																
Tandil, Argentina, '90, a6,000	72 F 11	Tanners Creek, Va.	34 L 7	Taquarussô, Rio (river), Brazil	71 H 5	Tarhavas (Mt.), Hungary	89 S 5																																																																																																																																																																																																																																																																																																																																																																																																																																																																																																																																																																																																																																																
Tandine Bay, New Caledonia	117 J 10	Tannera Falls, Pa.	15 M 3	Taquary, Rio (river), Brazil	71 F 7	Tarhavas (Mt.), Rumania	98 J 2																																																																																																																																																																																																																																																																																																																																																																																																																																																																																																																																																																																																																																																
Tandora, Lake, Africa	112 P 15	Tannersville, N. Y., a500	12 O 7	Tar, Jebel-el (Mt.), Africa	110 K 3	Tarbiel, N. C.	36 M 5																																																																																																																																																																																																																																																																																																																																																																																																																																																																																																																																																																																																																																																
Tando Take (Mt.), Japan	108 P 5	Tannersville, Pa., a450	15 M 4	Tara, British India	104 C 8	Tarbiel, Porto Rico	684 C 2																																																																																																																																																																																																																																																																																																																																																																																																																																																																																																																																																																																																																																																
Tandou, Lake, Australia	115 G 6	Tanner, Ky.	40 K 3	Tara, Ia.	28 C 3	Tarbiel, Venezuela, est.8,500	70 C 2																																																																																																																																																																																																																																																																																																																																																																																																																																																																																																																																																																																																																																																
Tandridge, England	77 G 6	Tinnesberg, Germany	86 N 15	Tara, N. Dak.	26 G 2	Tarbiel, Africa	111 G 6																																																																																																																																																																																																																																																																																																																																																																																																																																																																																																																																																																																																																																																
Taudtjesberg (Mt.), Cape Colony	113 G 7	Tannals Bugt (bay), Denmark	88 G 3	Tara, Ontario, '91, 695	60 D 3	Tarifa, Spalo, '87, 13,206	83 G 8																																																																																																																																																																																																																																																																																																																																																																																																																																																																																																																																																																																																																																																
Tandy, Ind. Ty.	48 K 5	Tannu Mountain, Mongolia	107 E 1	Tara, Siberia, est.9,221	100 K 3	Tariff, W. Va.	35 D 3																																																																																																																																																																																																																																																																																																																																																																																																																																																																																																																																																																																																																																																
Tandy, Mo.	31 G 10	Tannum L., Wash.	51 D 3	Tara (river), Siberia	100 K 3	Tariffville, Conn., a300	10 E 2																																																																																																																																																																																																																																																																																																																																																																																																																																																																																																																																																																																																																																																
Tanega Shima (Island), Japan	108 E 8	Tannwald, Austria	90 L 2	Tarabula, Wady, Arabia	102 J 6	Tariffville, Tenn.	41 N 4																																																																																																																																																																																																																																																																																																																																																																																																																																																																																																																																																																																																																																																
Taney, Idaho	50 C 3	Tano (river), Africa	111 F 9	Tarabulus, Africa (see Tripoli)	110 K 2	Tarigtig Point, Philippine Islands	118 D 4																																																																																																																																																																																																																																																																																																																																																																																																																																																																																																																																																																																																																																																
Taney (Co.), Mo., 7,973	31 F 11	Taon Strait, Philippine Islands	118 D 8	Tarabulus, Turkey in Asia, a17,000	101 F 5	Tarifa, Bolivia, a10,000	70 E 8																																																																																																																																																																																																																																																																																																																																																																																																																																																																																																																																																																																																																																																
Taneytown, Md., 566	33 H 2	Taoay (tribe), Madagascar	112 S 15	Tarac (river), Hungary	89 P 3	Tarifu (department), Bolivia, '93, 89,650	70 E 8																																																																																																																																																																																																																																																																																																																																																																																																																																																																																																																																																																																																																																																
Taneyville, Mo.	31 F 11	Tanqua (river), Cape Colony	113 D 7	Taraczköz, Hungary	89 P 3	Tarikber, British India	105 F 13																																																																																																																																																																																																																																																																																																																																																																																																																																																																																																																																																																																																																																																
Tanzgruft (desert), Africa	111 F 4	Tanque de Guadalupe, Mexico, 64 H 5	64 H 5	Tarad (region), Africa	111 C 6	Tarim Basin, East Turkestan, 107 C 3	107 C 3																																																																																																																																																																																																																																																																																																																																																																																																																																																																																																																																																																																																																																																
Tanfield, West, England	76 J 4	Tanque de la Vaca, Mexico, 64 H 5	64 H 5	Taradun, Persia	103 J 8	Tarimoro, Mexico	65 F 3																																																																																																																																																																																																																																																																																																																																																																																																																																																																																																																																																																																																																																																
Tang, China	107 1/2 D 6	Tanquian, Mexico, 65 H 2	65 H 2	Taralra, Rio (river), Brazil, 70 D 4	70 D 4	Tarimoro (distrito), Mexico, '94, 9,554	65 F 3																																																																																																																																																																																																																																																																																																																																																																																																																																																																																																																																																																																																																																																
Tang, China	107 1/2 E 3	Tansa, Africa	112 K 13	Tarank, Persia	103 J 5	Tarim River, East Turkestan, 107 D 2	107 D 2																																																																																																																																																																																																																																																																																																																																																																																																																																																																																																																																																																																																																																																
Tang (river), China	107 1/2 D 6	Tansboro, N. J., a400	14 E 6	Tarankshwar, British India	104 L 1	Tarim River, South, East Turkestan	107 C 2																																																																																																																																																																																																																																																																																																																																																																																																																																																																																																																																																																																																																																																
Tang, Tenn.	41 O 3	Tansum, Minn.	25 A 3	Tarankia, Russia	97 G 9	Taritari (Island), Gilbert Islands	117 M 5																																																																																																																																																																																																																																																																																																																																																																																																																																																																																																																																																																																																																																																
Tanga, Africa, a5,000	112 Q 12	Tansill, Ill.	21 H 11	Taraku Saki (Island), Japan	108 N 2	Taritari (Island), Gilbert Islands	117 M 5																																																																																																																																																																																																																																																																																																																																																																																																																																																																																																																																																																																																																																																
Tangnill, British India, '91, 17,973	104 N 7	Tanta, Egypt, '97, 57,300	110 O 3	Taraku (river), Africa	110 J 8	Taritari (Island), Gilbert Islands	117 M 5	Tangair, Cnl.	57 E 8	Tanta, Egypt (on local map)	110 S 4	Taraku (tribe), Africa	111 F 6	Tarkastad, Cape Colony, '91, 1,209	113 G 6	Tangaila, Ceylon	105 H 16	Tantah, Egypt (see Tanta)	110 O 3	Taranki Bight, North (bay), New Zealand	117 E 4	Tarkban, Cape, Russia (see Tarkhan Kut)	97 J 9	Tanganika, Lake, Africa	112 O 12	Tantafam Island, Siam (see Yai Island)	106 E 11	Taranki Bight, South (bay), New Zealand	117 E 4	Tarkhan Kut, Cape, Russia	97 J 9	Tangarana, Peru	70 A 4	Tantulus Butte, Canada	63 B 1	Tarancón, Spain, '87, 5,066	83 J 4	Tarkila, R. I., a150	10 J 2	Tangarika (Island), New Hebrides Islands	117 K 9	Tantonia, Mexico	65 H 2	Tarang, Siam	106 D 11	Tarkington Prairie, Tex., a390	46 N 7	Tangarung, Borneo, a5,000	116 E 5	Tantonville, France	82 N 4	Taranki (tribe), Africa	111 F 6	Tarkio, Mo., 1,156	30 B 4	Tangaturu, British India	105 H 12	Tantow, Germany	85 F 19	Taranki (tribe), Africa	111 F 6	Tarkuch, Afghanistan	103 M 3	Tangaw, Burma	106 E 4	Tantoyuca, Mexico	65 H 2	Taranki (tribe), Africa	111 F 6	Taricac, Philippine Islands, '87, 8,580	118 C 4	Tangbinh, French Indo-China	106 G 9	Tantoyuca (canton), Mexico, '94, 46,534	65 H 2	Taransay (Island), Scotland, '91, 56	78 B 4	Taricac (province), Philippine Islands, '87, 57,713	118 C 4	Tangen, Norway	95 G 6	Tantourab, Palestine	102 B 2	Taransay (Island), Scotland, '91, 56	78 B 4	Tarland (village), Scotland, '91, 389	78 L 5	Tangent, Oreg., a225	52 B 2	Tanum, Sweden	95 G 7	Tarant, Italy, '81, town, 25,246; commune, 33,942	92 L 7	Tarleton, England	76 N 1	Tanger, Morocco (see Tangier)	111 E 2	Tanura, Ras (cape), Turkey in Asia	102 M 4	Tarant, Italy, '81, town, 25,246; commune, 33,942	92 L 7	Tarling, England	77 B 6	Tangerbünde, Germany	85 H 14	Tan-yu Bay, China	107 1/2 H 9	Tarant, Italy, '81, town, 25,246; commune, 33,942	92 L 7	Tarlscough, England	76 N 2	Tangerhütte, Germany, '95, 9,000	85 G 14	Tan-yu Bay, China	107 1/2 H 9	Tarant, Italy, '81, town, 25,246; commune, 33,942	92 L 7	Tarlon, O., 448	18 E 5	Tang-ho (river), Chinese Empire	107 E 3	Tao, Africa	110 K 5	Tarant, Italy, '81, town, 25,246; commune, 33,942	92 L 7	Tarlon, Tenn.	41 K 3	Tangier, Ind., a300	19 B 5	Tao, China	107 1/2 C 10	Tarapaca, Chile, '85, 1,407	70 D 7	Tarm, Denmark	88 D 5	Tangier, Morocco, a20,000	111 E 2	Taohin, Jebel (Mt.), Egypt	110 O 4	Tarapaca, Chile, '85, 1,407	70 D 7	Tarma, Peru, a6,000	70 B 6	Tangier, Nova Scotia	62 G 5	Taohin (river), China	107 G 4	Tarapaca (province), Chile, '95, 89,751	70 D 8	Tarmanant, Africa	111 E 5	Tangier, Va.	34 M 5	Taokke (river), Africa (see Taouke)	112 M 15	Tarapoto, Peru, a9,000	70 B 5	Tarmoor, Australia	115 H 5	Tangier I., Va.	34 L 5	Taolin, Madagascar	112 T 14	Tarapoto, Peru, a9,000	70 B 5	Tarn (department), France, '96, 339,827	81 H 9	Tangiers, Morocco (see Tangier)	111 E 2	Taon (Island), Marshall Islands	117 L 3	Tarapoto, Peru, a9,000	70 B 5	Tarn (river), France	81 G 9	Tangier Sound, Md.	33 M 6	Taomasi, Oceania	114 J 3	Tarapoto, Peru, a9,000	70 B 5	Tarna, Sweden	95 J 4	Tangier Sound, Va.	31 L 5	Taopi, Minn., s.c.'95, 126	25 E 6	Tarapoto, Peru, a9,000	70 B 5	Tarna, Sweden	95 J 4	Tanging Tenge (cape), Siam	105 O 14	Taopi, S. Dak., a125	27 G 3	Tarapoto, Peru, a9,000	70 B 5	Tarna, Sweden	95 J 4	Tangipahoa, La., a400	45 J 5	Taopi, Tex.	47 G 5	Tarapoto, Peru, a9,000	70 B 5	Tarna, Sweden	95 J 4	Tangipahoa (Co.), La., 12,655	45 J 5	Taormina, Italy, '81, 2,388	94 N 13	Tarapoto, Peru, a9,000	70 B 5	Tarna, Sweden	95 J 4	Tangkamou, Mount, Sumatra	116 B 6	Taos, Mo.	31 H 8	Tarapoto, Peru, a9,000	70 B 5	Tarna, Sweden	95 J 4	Tang-kang, Japan, a16,000	108 K 8	Taos (Co.), N. Mex., 9,808	55 K 2	Tarapoto, Peru, a9,000	70 B 5	Tarna, Sweden	95 J 4	Tang-ki, China	107 1/2 G 8	Taos (c.b.), N. Mex., a2,500	55 K 2	Tarapoto, Peru, a9,000	70 B 5	Tarna, Sweden	95 J 4	Tangla Monntains, Tibet	107 E 4	Tao-yuan, China	107 1/2 C 8	Tarapoto, Peru, a9,000	70 B 5	Tarna, Sweden	95 J 4	Tangla Pass, Tibet	107 E 4	Tao-yuan, China	107 1/2 C 8	Tarapoto, Peru, a9,000	70 B 5	Tarna, Sweden	95 J 4	Tang-Le, French Indo-China	106 J 8	Tapa, Straits Settlements	105 N 10	Tarapoto, Peru, a9,000	70 B 5	Tarna, Sweden	95 J 4	Tanglewood, Tex.	46 L 7	Tapachula, Mexico, '94, 5,046	64 N 10	Tarapoto, Peru, a9,000	70 B 5	Tarna, Sweden	95 J 4	Tangley, England	77 B 5	Tapa Island, Molucca Islands	116 G 5	Tarapoto, Peru, a9,000	70 B 5	Tarna, Sweden	95 J 4	Tang-Ngao, French Indo-China	106 H 7	Tapa Isjos, Rio (river), Brazil	71 F 4	Tarapoto, Peru, a9,000	70 B 5	Tarna, Sweden	95 J 4	Tango, Africa	112 L 9	Tapaobon (river), Dutch Guiana	71 F 3	Tarapoto, Peru, a9,000	70 B 5	Tarna, Sweden	95 J 4	Tango (old province), Japan	108 G 8	Tapanul, New Zealand, '91, 428; '96, 408	117 C 9	Tarapoto, Peru, a9,000	70 B 5	Tarna, Sweden	95 J 4	Tang-shan, China	107 1/2 F 5	Tapanuli (residency), Sumatra	116 A 4	Tarapoto, Peru, a9,000	70 B 5	Tarna, Sweden	95 J 4	Tang Thau, French Indo-China	106 H 9	Tapanuli Bay, Sumatra	116 A 4	Tarapoto, Peru, a9,000	70 B 5	Tarna, Sweden	95 J 4	Tangu, British India	104 M 6	Tapara, Rio (river), Brazil	70 E 4	Tarapoto, Peru, a9,000	70 B 5	Tarna, Sweden	95 J 4	Tangujo, Barra de (har), Mexico	65 J 2	Taparitos (Indian tribe), Venezuela	70 D 2	Tarapoto, Peru, a9,000	70 B 5	Tarna, Sweden	95 J 4	Tangurku, Africa	111 F 7	Taparutoot, British Columbia	63 E 3	Tarapoto, Peru, a9,000	70 B 5	Tarna, Sweden	95 J 4	Tang-yang, China	107 1/2 C 7	Ta-pa-shan (Mts.), China	107 1/2 B 6	Tarapoto, Peru, a9,000	70 B 5	Tarna, Sweden	95 J 4	Tang-yi, China	107 1/2 E 4	Tapauá, Rio (river), Brazil	70 D 5	Tarapoto, Peru, a9,000	70 B 5	Tarna, Sweden	95 J 4	Tang-yin, China	107 1/2 E 5	Tape, Africa	111 J 8	Tarapoto, Peru, a9,000	70 B 5	Tarna, Sweden	95 J 4	Tanhuato, Mexico, '91, 5,099	65 D 3	Taperla, Brazil	70 F 4	Tarapoto, Peru, a9,000	70 B 5	Tarna, Sweden	95 J 4	Tantamandri, Madagascar	112 T 14	Tapera, Brazil	71 H 7	Tarapoto, Peru, a9,000	70 B 5	Tarna, Sweden	95 J 4	Tan-ting, China	107 1/2 B 7	Tapias, Mexico	64 G 5	Tarapoto, Peru, a9,000	70 B 5	Tarna, Sweden	95 J 4	Tan-ding, China	107 1/2 C 7	Tapias, Germany, '95, 4,057	87 C 33	Tarapoto, Peru, a9,000	70 B 5	Tarna, Sweden	95 J 4	Tandr, Turkey in Asia	101 G 3	Tapihu, Peru	70 C 4	Tarapoto, Peru, a9,000	70 B 5	Tarna, Sweden	95 J 4	Taniri (district), Africa	111 G 5	Tapihla, Lake, Brazil	70 E 4	Tarapoto, Peru, a9,000	70 B 5	Tarna, Sweden	95 J 4	Tania (Island), Egypt	110 T 3	Taping (river), Burma	106 C 2	Tarapoto, Peru, a9,000	70 B 5	Tarna, Sweden	95 J 4	Tania, Morocco (see Tangier)	111 E 2	Taping (river), China	107 F 6	Tarapoto, Peru, a9,000	70 B 5	Tarna, Sweden	95 J 4	Tanjellun, Africa	110 J 4	Taping (river), China	107 F 6	Tarapoto, Peru, a9,000	70 B 5	Tarna, Sweden	95 J 4	Tanjong Gelang (cape), Straits Settlements	105 O 15	Taping (river), China	107 F 6	Tarapoto, Peru, a9,000	70 B 5	Tarna, Sweden	95 J 4	Tanjong-Padang, Dutch East India	116 C 5	Taping (river), China	107 F 6	Tarapoto, Peru, a9,000	70 B 5	Tarna, Sweden	95 J 4	Tanjong Tuan (cape), Straits Settlements	105 N 15	Taping (river), China	107 F 6	Tarapoto, Peru, a9,000	70 B 5	Tarna, Sweden	95 J 4	Tanjore, British India, '91, 54,390	105 G 14	Taping (river), China	107 F 6	Tarapoto, Peru, a9,000	70 B 5	Tarna, Sweden	95 J 4	Tank, British India	104 C 3	Taping (river), China	107 F 6	Tarapoto, Peru, a9,000	70 B 5	Tarna, Sweden	95 J 4	Tankal, Abyssinia	110 Q 7	Taping (river), China	107 F 6	Tarapoto, Peru, a9,000	70 B 5	Tarna, Sweden	95 J 4	Tankiang, China	107 1/2 B 3	Taping (river), China	107 F 6	Tarapoto, Peru, a9,000	70 B 5	Tarna, Sweden	95 J 4	Tanklang (river), China	107 1/2 C 6	Taping (river), China	107 F 6	Tarapoto, Peru, a9,000	70 B 5	Tarna, Sweden	95 J 4	Tanklaso (river), Africa	111 D 8	Taping (river), China	107 F 6	Tarapoto, Peru, a9,000	70 B 5	Tarna, Sweden	95 J 4	Tank Peak, Col.	53 A 2	Taping (river), China	107 F 6	Tarapoto, Peru, a9,000	70 B 5	Tarna, Sweden	95 J 4	Tanka, Tex.	47 G 3	Taping (river), China	107 F 6	Tarapoto, Peru, a9,000	70 B 5	Tarna, Sweden	95 J 4	Tankse, British India	104 G 2	Taping (river), China	107 F 6	Tarapoto, Peru, a9,000	70 B 5	Tarna, Sweden	95 J 4	Tanjajas, Mexico	65 H 2	Taping (river), China	107 F 6	Tarapoto, Peru, a9,000	70 B 5	Tarna, Sweden	95 J 4	Tanjay, France	82 J 5	Taping (river), China	107 F 6	Tarapoto, Peru, a9,000	70 B 5	Tarna, Sweden	95 J 4	Taan (Bavaria), Germany	86 Q 16	Taping (river), China	107 F 6	Tarapoto, Peru, a9,000	70 B 5	Tarna, Sweden	95 J 4	Taan (Hesse Nassau), Germany	86 L 11	Taping (river), China	107 F 6	Tarapoto, Peru, a9,000	70 B 5	Tarna, Sweden	95 J 4	Taana (Island), New Hebrides Islands	117 K 9	Taping (river), China	107 F 6	Tarapoto, Peru, a9,000	70 B 5	Tarna, Sweden	95 J 4	Taana Balla (Island), Dutch East India	116 A 5	Taping (river), China	107 F 6	Tarapoto, Peru, a9,000	70 B 5	Tarna, Sweden	95 J 4	Taana Mnsa (Island), Dutch East India	116 A 5	Taping (river), China	107 F 6	Tarapoto, Peru, a9,000	70 B 5	Tarna, Sweden	95 J 4	Tanay (Ardenne), France	82 K 1	Taping (river), China	107 F 6	Tarapoto, Peru, a9,000	70 B 5	Tarna, Sweden	95 J 4	Tanay (Nièvre), France	82 H 6	Taping (river), China	107 F 6	Tarapoto, Peru, a9,000	70 B 5	Tarna, Sweden	95 J 4	Tanne, Germany	85 J 12	Taping (river), China	107 F 6	Tarapoto, Peru, a9,000	70 B 5	Tarna, Sweden	95 J 4	Tannehill, Kan.	32 F 4	Taping (river), China	107 F 6	Tarapoto, Peru, a9,000	70 B 5	Tarna, Sweden	95 J 4	Tanneberg, Germany	87 F 31	Taping (river), China	107 F 6	Tarapoto, Peru, a9,000	70 B 5	Tarna, Sweden	95 J 4
Tangair, Cnl.	57 E 8	Tanta, Egypt (on local map)	110 S 4	Taraku (tribe), Africa	111 F 6	Tarkastad, Cape Colony, '91, 1,209	113 G 6																																																																																																																																																																																																																																																																																																																																																																																																																																																																																																																																																																																																																																																
Tangaila, Ceylon	105 H 16	Tantah, Egypt (see Tanta)	110 O 3	Taranki Bight, North (bay), New Zealand	117 E 4	Tarkban, Cape, Russia (see Tarkhan Kut)	97 J 9																																																																																																																																																																																																																																																																																																																																																																																																																																																																																																																																																																																																																																																
Tanganika, Lake, Africa	112 O 12	Tantafam Island, Siam (see Yai Island)	106 E 11	Taranki Bight, South (bay), New Zealand	117 E 4	Tarkhan Kut, Cape, Russia	97 J 9																																																																																																																																																																																																																																																																																																																																																																																																																																																																																																																																																																																																																																																
Tangarana, Peru	70 A 4	Tantulus Butte, Canada	63 B 1	Tarancón, Spain, '87, 5,066	83 J 4	Tarkila, R. I., a150	10 J 2																																																																																																																																																																																																																																																																																																																																																																																																																																																																																																																																																																																																																																																
Tangarika (Island), New Hebrides Islands	117 K 9	Tantonia, Mexico	65 H 2	Tarang, Siam	106 D 11	Tarkington Prairie, Tex., a390	46 N 7																																																																																																																																																																																																																																																																																																																																																																																																																																																																																																																																																																																																																																																
Tangarung, Borneo, a5,000	116 E 5	Tantonville, France	82 N 4	Taranki (tribe), Africa	111 F 6	Tarkio, Mo., 1,156	30 B 4																																																																																																																																																																																																																																																																																																																																																																																																																																																																																																																																																																																																																																																
Tangaturu, British India	105 H 12	Tantow, Germany	85 F 19	Taranki (tribe), Africa	111 F 6	Tarkuch, Afghanistan	103 M 3																																																																																																																																																																																																																																																																																																																																																																																																																																																																																																																																																																																																																																																
Tangaw, Burma	106 E 4	Tantoyuca, Mexico	65 H 2	Taranki (tribe), Africa	111 F 6	Taricac, Philippine Islands, '87, 8,580	118 C 4																																																																																																																																																																																																																																																																																																																																																																																																																																																																																																																																																																																																																																																
Tangbinh, French Indo-China	106 G 9	Tantoyuca (canton), Mexico, '94, 46,534	65 H 2	Taransay (Island), Scotland, '91, 56	78 B 4	Taricac (province), Philippine Islands, '87, 57,713	118 C 4																																																																																																																																																																																																																																																																																																																																																																																																																																																																																																																																																																																																																																																
Tangen, Norway	95 G 6	Tantourab, Palestine	102 B 2	Taransay (Island), Scotland, '91, 56	78 B 4	Tarland (village), Scotland, '91, 389	78 L 5																																																																																																																																																																																																																																																																																																																																																																																																																																																																																																																																																																																																																																																
Tangent, Oreg., a225	52 B 2	Tanum, Sweden	95 G 7	Tarant, Italy, '81, town, 25,246; commune, 33,942	92 L 7	Tarleton, England	76 N 1																																																																																																																																																																																																																																																																																																																																																																																																																																																																																																																																																																																																																																																
Tanger, Morocco (see Tangier)	111 E 2	Tanura, Ras (cape), Turkey in Asia	102 M 4	Tarant, Italy, '81, town, 25,246; commune, 33,942	92 L 7	Tarling, England	77 B 6																																																																																																																																																																																																																																																																																																																																																																																																																																																																																																																																																																																																																																																
Tangerbünde, Germany	85 H 14	Tan-yu Bay, China	107 1/2 H 9	Tarant, Italy, '81, town, 25,246; commune, 33,942	92 L 7	Tarlscough, England	76 N 2																																																																																																																																																																																																																																																																																																																																																																																																																																																																																																																																																																																																																																																
Tangerhütte, Germany, '95, 9,000	85 G 14	Tan-yu Bay, China	107 1/2 H 9	Tarant, Italy, '81, town, 25,246; commune, 33,942	92 L 7	Tarlon, O., 448	18 E 5																																																																																																																																																																																																																																																																																																																																																																																																																																																																																																																																																																																																																																																
Tang-ho (river), Chinese Empire	107 E 3	Tao, Africa	110 K 5	Tarant, Italy, '81, town, 25,246; commune, 33,942	92 L 7	Tarlon, Tenn.	41 K 3																																																																																																																																																																																																																																																																																																																																																																																																																																																																																																																																																																																																																																																
Tangier, Ind., a300	19 B 5	Tao, China	107 1/2 C 10	Tarapaca, Chile, '85, 1,407	70 D 7	Tarm, Denmark	88 D 5																																																																																																																																																																																																																																																																																																																																																																																																																																																																																																																																																																																																																																																
Tangier, Morocco, a20,000	111 E 2	Taohin, Jebel (Mt.), Egypt	110 O 4	Tarapaca, Chile, '85, 1,407	70 D 7	Tarma, Peru, a6,000	70 B 6																																																																																																																																																																																																																																																																																																																																																																																																																																																																																																																																																																																																																																																
Tangier, Nova Scotia	62 G 5	Taohin (river), China	107 G 4	Tarapaca (province), Chile, '95, 89,751	70 D 8	Tarmanant, Africa	111 E 5																																																																																																																																																																																																																																																																																																																																																																																																																																																																																																																																																																																																																																																
Tangier, Va.	34 M 5	Taokke (river), Africa (see Taouke)	112 M 15	Tarapoto, Peru, a9,000	70 B 5	Tarmoor, Australia	115 H 5																																																																																																																																																																																																																																																																																																																																																																																																																																																																																																																																																																																																																																																
Tangier I., Va.	34 L 5	Taolin, Madagascar	112 T 14	Tarapoto, Peru, a9,000	70 B 5	Tarn (department), France, '96, 339,827	81 H 9																																																																																																																																																																																																																																																																																																																																																																																																																																																																																																																																																																																																																																																
Tangiers, Morocco (see Tangier)	111 E 2	Taon (Island), Marshall Islands	117 L 3	Tarapoto, Peru, a9,000	70 B 5	Tarn (river), France	81 G 9																																																																																																																																																																																																																																																																																																																																																																																																																																																																																																																																																																																																																																																
Tangier Sound, Md.	33 M 6	Taomasi, Oceania	114 J 3	Tarapoto, Peru, a9,000	70 B 5	Tarna, Sweden	95 J 4																																																																																																																																																																																																																																																																																																																																																																																																																																																																																																																																																																																																																																																
Tangier Sound, Va.	31 L 5	Taopi, Minn., s.c.'95, 126	25 E 6	Tarapoto, Peru, a9,000	70 B 5	Tarna, Sweden	95 J 4																																																																																																																																																																																																																																																																																																																																																																																																																																																																																																																																																																																																																																																
Tanging Tenge (cape), Siam	105 O 14	Taopi, S. Dak., a125	27 G 3	Tarapoto, Peru, a9,000	70 B 5	Tarna, Sweden	95 J 4																																																																																																																																																																																																																																																																																																																																																																																																																																																																																																																																																																																																																																																
Tangipahoa, La., a400	45 J 5	Taopi, Tex.	47 G 5	Tarapoto, Peru, a9,000	70 B 5	Tarna, Sweden	95 J 4																																																																																																																																																																																																																																																																																																																																																																																																																																																																																																																																																																																																																																																
Tangipahoa (Co.), La., 12,655	45 J 5	Taormina, Italy, '81, 2,388	94 N 13	Tarapoto, Peru, a9,000	70 B 5	Tarna, Sweden	95 J 4																																																																																																																																																																																																																																																																																																																																																																																																																																																																																																																																																																																																																																																
Tangkamou, Mount, Sumatra	116 B 6	Taos, Mo.	31 H 8	Tarapoto, Peru, a9,000	70 B 5	Tarna, Sweden	95 J 4																																																																																																																																																																																																																																																																																																																																																																																																																																																																																																																																																																																																																																																
Tang-kang, Japan, a16,000	108 K 8	Taos (Co.), N. Mex., 9,808	55 K 2	Tarapoto, Peru, a9,000	70 B 5	Tarna, Sweden	95 J 4																																																																																																																																																																																																																																																																																																																																																																																																																																																																																																																																																																																																																																																
Tang-ki, China	107 1/2 G 8	Taos (c.b.), N. Mex., a2,500	55 K 2	Tarapoto, Peru, a9,000	70 B 5	Tarna, Sweden	95 J 4																																																																																																																																																																																																																																																																																																																																																																																																																																																																																																																																																																																																																																																
Tangla Monntains, Tibet	107 E 4	Tao-yuan, China	107 1/2 C 8	Tarapoto, Peru, a9,000	70 B 5	Tarna, Sweden	95 J 4																																																																																																																																																																																																																																																																																																																																																																																																																																																																																																																																																																																																																																																
Tangla Pass, Tibet	107 E 4	Tao-yuan, China	107 1/2 C 8	Tarapoto, Peru, a9,000	70 B 5	Tarna, Sweden	95 J 4																																																																																																																																																																																																																																																																																																																																																																																																																																																																																																																																																																																																																																																
Tang-Le, French Indo-China	106 J 8	Tapa, Straits Settlements	105 N 10	Tarapoto, Peru, a9,000	70 B 5	Tarna, Sweden	95 J 4																																																																																																																																																																																																																																																																																																																																																																																																																																																																																																																																																																																																																																																
Tanglewood, Tex.	46 L 7	Tapachula, Mexico, '94, 5,046	64 N 10	Tarapoto, Peru, a9,000	70 B 5	Tarna, Sweden	95 J 4																																																																																																																																																																																																																																																																																																																																																																																																																																																																																																																																																																																																																																																
Tangley, England	77 B 5	Tapa Island, Molucca Islands	116 G 5	Tarapoto, Peru, a9,000	70 B 5	Tarna, Sweden	95 J 4																																																																																																																																																																																																																																																																																																																																																																																																																																																																																																																																																																																																																																																
Tang-Ngao, French Indo-China	106 H 7	Tapa Isjos, Rio (river), Brazil	71 F 4	Tarapoto, Peru, a9,000	70 B 5	Tarna, Sweden	95 J 4																																																																																																																																																																																																																																																																																																																																																																																																																																																																																																																																																																																																																																																
Tango, Africa	112 L 9	Tapaobon (river), Dutch Guiana	71 F 3	Tarapoto, Peru, a9,000	70 B 5	Tarna, Sweden	95 J 4																																																																																																																																																																																																																																																																																																																																																																																																																																																																																																																																																																																																																																																
Tango (old province), Japan	108 G 8	Tapanul, New Zealand, '91, 428; '96, 408	117 C 9	Tarapoto, Peru, a9,000	70 B 5	Tarna, Sweden	95 J 4																																																																																																																																																																																																																																																																																																																																																																																																																																																																																																																																																																																																																																																
Tang-shan, China	107 1/2 F 5	Tapanuli (residency), Sumatra	116 A 4	Tarapoto, Peru, a9,000	70 B 5	Tarna, Sweden	95 J 4																																																																																																																																																																																																																																																																																																																																																																																																																																																																																																																																																																																																																																																
Tang Thau, French Indo-China	106 H 9	Tapanuli Bay, Sumatra	116 A 4	Tarapoto, Peru, a9,000	70 B 5	Tarna, Sweden	95 J 4																																																																																																																																																																																																																																																																																																																																																																																																																																																																																																																																																																																																																																																
Tangu, British India	104 M 6	Tapara, Rio (river), Brazil	70 E 4	Tarapoto, Peru, a9,000	70 B 5	Tarna, Sweden	95 J 4																																																																																																																																																																																																																																																																																																																																																																																																																																																																																																																																																																																																																																																
Tangujo, Barra de (har), Mexico	65 J 2	Taparitos (Indian tribe), Venezuela	70 D 2	Tarapoto, Peru, a9,000	70 B 5	Tarna, Sweden	95 J 4																																																																																																																																																																																																																																																																																																																																																																																																																																																																																																																																																																																																																																																
Tangurku, Africa	111 F 7	Taparutoot, British Columbia	63 E 3	Tarapoto, Peru, a9,000	70 B 5	Tarna, Sweden	95 J 4																																																																																																																																																																																																																																																																																																																																																																																																																																																																																																																																																																																																																																																
Tang-yang, China	107 1/2 C 7	Ta-pa-shan (Mts.), China	107 1/2 B 6	Tarapoto, Peru, a9,000	70 B 5	Tarna, Sweden	95 J 4																																																																																																																																																																																																																																																																																																																																																																																																																																																																																																																																																																																																																																																
Tang-yi, China	107 1/2 E 4	Tapauá, Rio (river), Brazil	70 D 5	Tarapoto, Peru, a9,000	70 B 5	Tarna, Sweden	95 J 4																																																																																																																																																																																																																																																																																																																																																																																																																																																																																																																																																																																																																																																
Tang-yin, China	107 1/2 E 5	Tape, Africa	111 J 8	Tarapoto, Peru, a9,000	70 B 5	Tarna, Sweden	95 J 4																																																																																																																																																																																																																																																																																																																																																																																																																																																																																																																																																																																																																																																
Tanhuato, Mexico, '91, 5,099	65 D 3	Taperla, Brazil	70 F 4	Tarapoto, Peru, a9,000	70 B 5	Tarna, Sweden	95 J 4																																																																																																																																																																																																																																																																																																																																																																																																																																																																																																																																																																																																																																																
Tantamandri, Madagascar	112 T 14	Tapera, Brazil	71 H 7	Tarapoto, Peru, a9,000	70 B 5	Tarna, Sweden	95 J 4																																																																																																																																																																																																																																																																																																																																																																																																																																																																																																																																																																																																																																																
Tan-ting, China	107 1/2 B 7	Tapias, Mexico	64 G 5	Tarapoto, Peru, a9,000	70 B 5	Tarna, Sweden	95 J 4																																																																																																																																																																																																																																																																																																																																																																																																																																																																																																																																																																																																																																																
Tan-ding, China	107 1/2 C 7	Tapias, Germany, '95, 4,057	87 C 33	Tarapoto, Peru, a9,000	70 B 5	Tarna, Sweden	95 J 4																																																																																																																																																																																																																																																																																																																																																																																																																																																																																																																																																																																																																																																
Tandr, Turkey in Asia	101 G 3	Tapihu, Peru	70 C 4	Tarapoto, Peru, a9,000	70 B 5	Tarna, Sweden	95 J 4																																																																																																																																																																																																																																																																																																																																																																																																																																																																																																																																																																																																																																																
Taniri (district), Africa	111 G 5	Tapihla, Lake, Brazil	70 E 4	Tarapoto, Peru, a9,000	70 B 5	Tarna, Sweden	95 J 4																																																																																																																																																																																																																																																																																																																																																																																																																																																																																																																																																																																																																																																
Tania (Island), Egypt	110 T 3	Taping (river), Burma	106 C 2	Tarapoto, Peru, a9,000	70 B 5	Tarna, Sweden	95 J 4																																																																																																																																																																																																																																																																																																																																																																																																																																																																																																																																																																																																																																																
Tania, Morocco (see Tangier)	111 E 2	Taping (river), China	107 F 6	Tarapoto, Peru, a9,000	70 B 5	Tarna, Sweden	95 J 4																																																																																																																																																																																																																																																																																																																																																																																																																																																																																																																																																																																																																																																
Tanjellun, Africa	110 J 4	Taping (river), China	107 F 6	Tarapoto, Peru, a9,000	70 B 5	Tarna, Sweden	95 J 4																																																																																																																																																																																																																																																																																																																																																																																																																																																																																																																																																																																																																																																
Tanjong Gelang (cape), Straits Settlements	105 O 15	Taping (river), China	107 F 6	Tarapoto, Peru, a9,000	70 B 5	Tarna, Sweden	95 J 4																																																																																																																																																																																																																																																																																																																																																																																																																																																																																																																																																																																																																																																
Tanjong-Padang, Dutch East India	116 C 5	Taping (river), China	107 F 6	Tarapoto, Peru, a9,000	70 B 5	Tarna, Sweden	95 J 4																																																																																																																																																																																																																																																																																																																																																																																																																																																																																																																																																																																																																																																
Tanjong Tuan (cape), Straits Settlements	105 N 15	Taping (river), China	107 F 6	Tarapoto, Peru, a9,000	70 B 5	Tarna, Sweden	95 J 4																																																																																																																																																																																																																																																																																																																																																																																																																																																																																																																																																																																																																																																
Tanjore, British India, '91, 54,390	105 G 14	Taping (river), China	107 F 6	Tarapoto, Peru, a9,000	70 B 5	Tarna, Sweden	95 J 4																																																																																																																																																																																																																																																																																																																																																																																																																																																																																																																																																																																																																																																
Tank, British India	104 C 3	Taping (river), China	107 F 6	Tarapoto, Peru, a9,000	70 B 5	Tarna, Sweden	95 J 4																																																																																																																																																																																																																																																																																																																																																																																																																																																																																																																																																																																																																																																
Tankal, Abyssinia	110 Q 7	Taping (river), China	107 F 6	Tarapoto, Peru, a9,000	70 B 5	Tarna, Sweden	95 J 4																																																																																																																																																																																																																																																																																																																																																																																																																																																																																																																																																																																																																																																
Tankiang, China	107 1/2 B 3	Taping (river), China	107 F 6	Tarapoto, Peru, a9,000	70 B 5	Tarna, Sweden	95 J 4																																																																																																																																																																																																																																																																																																																																																																																																																																																																																																																																																																																																																																																
Tanklang (river), China	107 1/2 C 6	Taping (river), China	107 F 6	Tarapoto, Peru, a9,000	70 B 5	Tarna, Sweden	95 J 4																																																																																																																																																																																																																																																																																																																																																																																																																																																																																																																																																																																																																																																
Tanklaso (river), Africa	111 D 8	Taping (river), China	107 F 6	Tarapoto, Peru, a9,000	70 B 5	Tarna, Sweden	95 J 4																																																																																																																																																																																																																																																																																																																																																																																																																																																																																																																																																																																																																																																
Tank Peak, Col.	53 A 2	Taping (river), China	107 F 6	Tarapoto, Peru, a9,000	70 B 5	Tarna, Sweden	95 J 4																																																																																																																																																																																																																																																																																																																																																																																																																																																																																																																																																																																																																																																
Tanka, Tex.	47 G 3	Taping (river), China	107 F 6	Tarapoto, Peru, a9,000	70 B 5	Tarna, Sweden	95 J 4																																																																																																																																																																																																																																																																																																																																																																																																																																																																																																																																																																																																																																																
Tankse, British India	104 G 2	Taping (river), China	107 F 6	Tarapoto, Peru, a9,000	70 B 5	Tarna, Sweden	95 J 4																																																																																																																																																																																																																																																																																																																																																																																																																																																																																																																																																																																																																																																
Tanjajas, Mexico	65 H 2	Taping (river), China	107 F 6	Tarapoto, Peru, a9,000	70 B 5	Tarna, Sweden	95 J 4																																																																																																																																																																																																																																																																																																																																																																																																																																																																																																																																																																																																																																																
Tanjay, France	82 J 5	Taping (river), China	107 F 6	Tarapoto, Peru, a9,000	70 B 5	Tarna, Sweden	95 J 4																																																																																																																																																																																																																																																																																																																																																																																																																																																																																																																																																																																																																																																
Taan (Bavaria), Germany	86 Q 16	Taping (river), China	107 F 6	Tarapoto, Peru, a9,000	70 B 5	Tarna, Sweden	95 J 4																																																																																																																																																																																																																																																																																																																																																																																																																																																																																																																																																																																																																																																
Taan (Hesse Nassau), Germany	86 L 11	Taping (river), China	107 F 6	Tarapoto, Peru, a9,000	70 B 5	Tarna, Sweden	95 J 4																																																																																																																																																																																																																																																																																																																																																																																																																																																																																																																																																																																																																																																
Taana (Island), New Hebrides Islands	117 K 9	Taping (river), China	107 F 6	Tarapoto, Peru, a9,000	70 B 5	Tarna, Sweden	95 J 4																																																																																																																																																																																																																																																																																																																																																																																																																																																																																																																																																																																																																																																
Taana Balla (Island), Dutch East India	116 A 5	Taping (river), China	107 F 6	Tarapoto, Peru, a9,000	70 B 5	Tarna, Sweden	95 J 4																																																																																																																																																																																																																																																																																																																																																																																																																																																																																																																																																																																																																																																
Taana Mnsa (Island), Dutch East India	116 A 5	Taping (river), China	107 F 6	Tarapoto, Peru, a9,000	70 B 5	Tarna, Sweden	95 J 4																																																																																																																																																																																																																																																																																																																																																																																																																																																																																																																																																																																																																																																
Tanay (Ardenne), France	82 K 1	Taping (river), China	107 F 6	Tarapoto, Peru, a9,000	70 B 5	Tarna, Sweden	95 J 4																																																																																																																																																																																																																																																																																																																																																																																																																																																																																																																																																																																																																																																
Tanay (Nièvre), France	82 H 6	Taping (river), China	107 F 6	Tarapoto, Peru, a9,000	70 B 5	Tarna, Sweden	95 J 4																																																																																																																																																																																																																																																																																																																																																																																																																																																																																																																																																																																																																																																
Tanne, Germany	85 J 12	Taping (river), China	107 F 6	Tarapoto, Peru, a9,000	70 B 5	Tarna, Sweden	95 J 4																																																																																																																																																																																																																																																																																																																																																																																																																																																																																																																																																																																																																																																
Tannehill, Kan.	32 F 4	Taping (river), China	107 F 6	Tarapoto, Peru, a9,000	70 B 5	Tarna, Sweden	95 J 4																																																																																																																																																																																																																																																																																																																																																																																																																																																																																																																																																																																																																																																
Tanneberg, Germany	87 F 31	Taping (river), China	107 F 6	Tarapoto, Peru, a9,000	70 B 5	Tarna, Sweden	95 J 4																																																																																																																																																																																																																																																																																																																																																																																																																																																																																																																																																																																																																																																

Tarsus, N. Dak.	26 D 1	Tat-hong Channel, China	107 E 6	Tavastehus, Russia, est.4,644.	97 E 1	Taylor, Tenn.	41 L 2
Tartakow, Austria	89 Q 1	Tat-hong Point, China	107 E 6	Tavastehus (government), Rus-	97 E 1	Taylor Bayou, Tex.	46 N 8
Tartar (river), Turkey in Asia	101 K 5	Tati, Africa	112 N 16	ala, '96, est.281,000	97 E 1	Taylor Bridge, Del.	33 N 2
Tartara, Anatolia	115 G 7	Tati, Slam	106 D 5	Tavda (river), Siberia	90 M 4	Taylorburg, O., a125	18 B 5
Tartarkol, Rumania	98 L 4	Tatler, Russia	97 G 7	Tavern, Mo.	31 I 8	Taylor's Chapel, Tenn.	41 C 4
Tartarulo, Rio (river), Brazil	71 G 3	Tat-tien, China	107 1/2 F 10	Taverna, Italy	92 K 8	Taylor's Cr., O.	18 B 8
Tartary, Gulf of, Siberia	160 R 4	Tat-hou Island, France	80 D 3	Tavern Cr., Mo.	31 I 8	Taylor Creek, Ga., a150	38 H 8
Tartary, Gulf of, Siberia (see Gulf of Tartary)	160 B 4	Tat-lung, China	107 H 5	Tavernes, Switzerland, '88, 275	91 J 6	Taylor's Creek, O.	18 B 8
Tartas, France, '96, 3,962	81 E 9	Tativ, Russia	101 M 3	Tavernes, France	81 I 11	Taylor's Falls, Minn., a.c.'95, 583	25 E 4
Tartolin, Russia (see Uryel)	97 F 2	Tattal Lake, British Columbia	63 E 3	Taveta, Africa	112 Q 11	Taylor L., Md.	33 L 5
Tartua, Turkey in Asia	101 F 5	Tattala Lake, British Columbia	63 E 4	Tavetscher Thal (valley), Swit-	91 J 5	Taylor Island, Md., '98, a200	33 L 5
Tarver, Ga.	38 F 10	Tattayoco Lake, British Colum-	101 F 3	zerland	81 M 11	Taylor's Sta., Ga.	38 D 8
Tarudant, Morocco, est.8,500	111 D 3	batna	63 E 4	Tavignag (river), France	103 O 1	Taylor's Sta., S. C.	37 D 2
Tarusas (Indian tribe), British	70 F 3	Tatnam, Cape, Canada	63 O 2	Tavil-dara, Bokhara	83 E 7	Taylorstown, Pa., a400	16 B 6
Gulana	103 F 6	Ta-toog (river), Korea	198 B 4	558	96 H 7	Taylorstown, Va.	34 H 2
Tarun, Persia, a3,000	116 G 4	Tatoosh, Wash.	51 A 1	Taviskar, Russia	75 D 12	Taylorville, Ala.	42 E 1
Taruna, Dutch East India	108 K 1	Tatos, Turkey in Asia	101 J 3	Tavistock, England, '91, 6,014	74 B 3	Taylorville, Cal., a150	56 E 2
Taruri (island), Japan	97 L 4	Tatra Mountains, Hungary	89 L 2	Tavistock, England (on travel	60 D 4	Taylorville, Ind., a525	19 D 6
Tarna, Russia, est.2,540	97 L 4	Tatra, East Turkestan	167 D 3	map)	67 C 3	Taylorville, Ky., 619	40 F 4
Tarutino (Bessarabia), Russia	97 G 8	Tatrafeld, England	77 H 5	Tavliul (island), Fiji	110 C 3	Taylorville, Md., a250	33 H 2
Tarutino (Moscow), Russia	97 L 4	Ta-tai-en-lu, China	107 G 5	Tavliul Bank, Oceania	114 K 6	Taylorville, Miss., a100	43 F 7
Tarvaat, Russia	97 E 2	Ta-taung-hu (lake), China	107 1/2 G 6	Tavia, Greece	99 E 5	Taylorville (c.h.), N. C., a560	36 G 3
Tarven (islands), Norway	95 F 5	Tatta, British India	104 A 7	Tavley, Denmark	83 F 5	Taylorville, Pa.	15 N 6
Tarves, Scotland	78 M 5	Tattenhall, England	76 G 6	Tavliusun, Turkey in Asia	101 F 3	Taylorville, Tex.	46 K 8
Tarvia, Austria	90 H 10	Tattershall, England	76 M 6	Tavolone, Chile	72 G 14	Taylorville, Utah, a285	54 B 6
Tarvia, Austria (on travel map)	74 L 5	Tattilaba, Ala.	42 B 7	Tavolone, Chile	72 G 14	Taylor Valley, N. Y., a150	12 L 6
Tarzut, Algeria	111 H 2	Tattlingstone, England	77 M 3	Tavoy, Burma, '91, 15,099	166 D 7	Taylorville (c.h.), Ill., 2,829	21 G 6
Tasa, Morocco	111 F 2	Tattual (Co.), Ga., 10,253	38 G 7	Tavoy (district), Burma	106 D 7	Taymouth, Mich., a125	23 O 11
Täsch, Switzerland	91 F 6	Tatu, Fiji	117 B 2	Tavoy (river), Burma	106 D 8	Tay Nibh, French Indo-China	166 H 9
Tasco, Mexico	65 G 5	Tatum, Miss.	43 C 3	Tavoy Island, Burma	106 D 8	Tayport, Scotland, '91, 2,871	78 L 7
Tascosa (c.h.), Tex., a150	47 E 2	Tatum, S. C.	37 J 2	Tavoy Point, Burma	106 C 8	Tay River, Ireland	79 F 7
Tasekpu L., Alaska	58 N 1	Tatum, Tex.	46 N 5	Tavria, Persia (see Tabriz)	103 B 1	Tay Settlement, New Brun-	62 B 3
Taseruk, Africa	111 H 5	Tatums, Miss.	43 B 8	Tavukl Harbor, Fiji	117 A 4	wick	62 B 3
Tasfaut, Africa	111 F 3	Tatum Sta. (see Tatum), S. C.	37 J 2	Tavy, River, England	75 D 13	Taytao, Cape, Chile	72 R 13
Tasgaon, British India, '91, 11,261	105 E 11	Tatumville, Tenn.	41 C 2	Taw, River, England	75 E 12	Taytao Peninsula, Chile	72 B 13
Ta-sha (sand banks), China	107 1/2 H 5	Ta-tung, China	107 D 7	Taw, Kan.	32 R 4	Taz (river), Siberia	100 L 2
Tashbulak, Rumania	98 L 4	Ta-tung (Kan-su), China	107 G 3	Tawa, Burma	106 C 6	Taza, Mongolia	107 G 1
Tashbunar, Turkey in Asia	101 E 2	Ta-tung (Kau-su), China	107 G 3	Tawalee, Celebes	116 E 5	Taza Kurnali, Turkey in Asia, a5,000	101 K 5
Tashigong (Mt.), Tibet	107 B 4	Ta-tze-kau, China	107 1/2 G 2	Tawalli Island, Molucca Islands	116 G 5	Taza River, Mongolia	107 G 1
Ta-shi-ki (river), China	107 1/2 F 9	Tau, Samoa	107 C 1	Tawang, Tibet	107 E 4	Taz Bay, Siberia	100 K 2
Tashino, Russia	97 H 8	Tau, Koh (island), Siam	196 D 9	Tawang, North Borneo (British)	116 E 4	Tazenakht, Morocco	111 C 3
Tashlyargai, Bhutan	104 N 6	Taupancaçu, Brazil	70 E 4	Tawaraha (district), Africa	111 C 2	Tazenakht, Morocco	111 C 3
Tashkent, Central Asia (see Tashkent)	100 J 4	Taunata (island), Marquesas Is.	117 O 7	Tawargha, Africa	110 K 2	Tazewell, Ga., a150	38 C 7
Tashkent, Central Asia, '97, 156,506	100 J 4	Taubate, Brazil	71 H 8	Tawariki, Persia	103 H 2	Tazewell (c.h.), Ill., 29,556	20 F 4
Tash Kopri, Turkey in Asia, a6,000	101 F 2	Tauber (river), Germany	86 O 11	Tawaa City (c.h.), Mich., 1,544	23 O 9	Tazewell (c.h.), Tenn., a400	41 O 2
Tashk or Nargis Lake, Persia	103 E 6	Tauberblachofshelm, Germany	86 N 9	Tawatana, Solomon Islands	117 L 5	Tazewell (Co.), Va., 19,800	34 E 2
Tashkurgan, Afghanistan (see Khulm)	103 M 2	Tauberfeld, Germany	86 P 13	Tawatawa, O., a225	17 B 4	Tazewell (c.h.), Va., a1,000	34 E 2
Tash-kurgan, East Turkestan	107 A 3	Taucha, Germany, '95, 3,328	86 K 16	Tawil, Kum-el, Egypt	110 S 3	Tazi, Persia	103 O 3
Tashtaf (region), Africa	111 C 5	Taudeni, Africa	111 F 5	Tawillah (island), Perala (see Kishm)	103 F 7	Tazlina R., Alaska	58 Q 5
Tasiko (island), New Hebrides Islands (see Api)	117 K 8	Tauer, Germany	87 F 28	Tawillah (island), Perala (see Kishm)	103 K 4	Tazovskaya, Siberia	100 L 2
Tasili (plateau), Africa	111 H 4	Tauerl (island), Low Archipelago	117 N 8	Tawil-Tawi (island), Philippine Islands	118 B 10	Tehad, Lake, Africa (see Lake Chad)	110 K 7
Tasili Abagar (plateau), Africa	111 G 5	Tauern, Hobe (mountain range), Austria	90 F 9	Tawi-Tawi Group (islands), Philippine Islands	118 C 10	Tehadyr-Dagh (Mt.), Russia (see Chayr-Dagh)	97 K 9
Ta-sin-pu, China	107 1/2 G 3	Tauern, Nedere (mountain range), Austria	90 G 9	Tawma, Burma	106 B 4	Tehafolungta, Kongo Free State	112 O 13
Tasluodon, Bhutan	104 M 6	Taufera, Austria	90 D 10	Tawton, North, England	75 D 12	Tehalbak, Turkey in Europe	98 H 7
Tasusak, Greenland	3 J 8	Taufkirchen, Germany	86 Q 15	Tawton, South, England	75 E 12	Tehalbak, Turkey in Europe	98 G 7
Tasjö, Sweden	95 J 4	Taugan, Point, Guam, La-drone Is.	117 O 2	Ta-wu, China	107 1/2 C 11	Tehaldir Lake, Russia	101 K 2
Tasjö (lake), Sweden	95 K 4	Tanghannock Falls, N. Y.	13 J 6	Taxabaw, S. C., a150	37 H 2	Tehalkavak, Bulgaria	98 K 6
Taska, Algeria	111 G 1	Tanghannock Falls, N. Y.	13 J 6	Taxenbach, Austria	90 G 9	Tehalti Burun (cape), Turkey in Asia	101 G 2
Tas-khayaktakh (Mt.), Siberia	100 Q 2	Tau-hua-tau Island, Man-churia	107 1/2 H 2	Taxengo, Guatemala	66 E 5	Tebanak Kaleh, Turkey in Asia	98 B 2
Tasman Bay, New Zealand	117 E 5	Tauk, Turkey in Asia	101 L 5	Taxico, French Indo-China	106 H 7	Tebanak Kaleh, Turkey in Asia (see Kale Sultanah)	101 B 2
Tasmania (Australia (local map of))	115 K 7	Taulche, Honduras	66 G 5	Taxico, Guatemala	66 E 5	Tebanarli (river), Greece	99 G 2
Tasmania (British colony), Oceania, '91, 146,667	114 F 9	Taum Nihā (Mt.), Turkey in Asia	102 C 5	Tay, River, Scotland	78 J 6	Tebandir, Turkey in Asia	101 F 3
Tasman Islands, Solomon Islands	117 K 3	Taunant, Africa	111 F 5	Tay, Loch (lake), Scotland	78 H 6	Tebangri, Turkey in Asia (see Klangri)	101 E 2
Tasman Peninsula, Australia	115 K 6	Taungale, Burma	106 B 6	Tayabas, Philippine Islands, '87, 16,065	118 C 5	Tebao-bo (river), China	107 N 6
Tasman Sea, Oceania	114 H 8	Taungkok, Burma	106 B 6	Tayabas (province), Philippine Islands, '87, 163,310	118 D 5	Tebapovitchi, Russia	97 G 6
Tasmin (river), Russia	97 J 7	Taung-gyl, Burma	106 C 4	Taya Islands, China	107 1/2 C 13	Tebardak, Turkey in Asia	101 B 2
Tasnad, Hungary	89 O 4	Taungsa, Africa	113 G 4	Tayan, Borneo	116 C 4	Tebardi, Turkey in Asia	101 C 3
Ta-ao, Burma	106 D 1	Taungyaik, Burma	106 D 9	Tay Bridge, Scotland	78 K 7	Tebaremy (Mt.), Tibet	107 E 4
Tassarot, Wady, Africa	111 G 4	Taunton (Oxford), England	77 A 3	Taycheedah, Wis., a150	24 K 7	Tebarmelik, Turkey in Asia	101 H 4
Tasse, L., La.	45 F 6	Taunton (Somerset), England, '91, 18,026	75 F 11	Tay-ye, China	107 1/2 E 7	Tebarshehbeh, Turkey in Asia, a2,000	161 G 2
Tasselot, Montague (Mt.), France	82 K 6	Taunton, England (on travel map)	74 C 3	Taye, La, France	82 C 4	Tebassa Mountains, Kongo Free State	112 N 11
Tassog, Bhutan	104 N 6	Taunton (c.h.), Mass., city, s.c.'95, 27,115	9 D 5	Tayee Canon, Col.	53 M 8	Tebatal Tepe (Mt.), Turkey in Asia	101 G 3
Tasso, Africa	111 C 9	Taunton, Minn.	25 A 5	Taygetus Mountain, Greece	99 F 6	Tebayud, Hissar, Turkey in Asia	101 C 3
Tasso, Ala.	42 C 6	Taunton Pond, Conn.	10 B 4	Tayibe, Turkey in Asia	101 H 5	Tebayay, Turkey in Asia	101 F 2
Tasso, Va.	34 C 2	Taunton R., R. I.	10 L 3	Tayinloan, Scotland	78 C 5	Tebefuncta R., La. (see Che-functe R.)	45 J 5
Tassoug, Ban, Siam	106 D 10	Taunton Range, Germany	86 M 7	Taylor, Ala.	42 G 8	Tebegan (river), Central Asia	90 K 5
Tasso Sta., Tenn.	41 M 4	Taunus R., Germany	86 M 7	Taylor, Ariz., a200	55 E 4	Tebekrik, Turkey in Asia	101 F 2
Tastubun, Russia	96 L 4	Taunus Range, Germany (on travel map)	74 J 3	Taylor, Fla., a275	39 M 2	Tebekuler, Turkey in Asia	101 D 3
Tastum Sö (lake), Denmark	88 D 3	Tau Passage, Siam	106 D 10	Taylor (Co.), Fla., a.c.'95, 3,062	39 J 2	Tebelligra Burun (cape), Bulgaria	98 L 5
Tasult, Wady, Africa	111 H 5	Taupo, Lake, New Zealand	117 F 4	Taylor, Ga., a250	38 D 6	Tebeluaikin, Cape, Siberia (see Chelyuskin)	100 M 1
Ta Sup Teng, Burma	106 C 5	Taupo, New Zealand, '91, 66	117 F 4	Taylor (Co.), Ga., 8,866	38 C 6	Tebengel, Turkey in Europe	98 F 7
Taswell, Ind., a200	19 C 8	Taur (Mt.), Ireland	79 C 7	Taylor, Ia.	28 B 5	Teberehoanah, Russia	97 L 6
Tata, Argentina	72 F 10	Tauranga, New Zealand, '91, 1,055; '96, 1,018	117 F 3	Taylor (Co.), Ky., 9,353	40 F 6	Teberkask, Novo, Russia (see Novo Cherkask)	96 H 6
Tataan Islands, Philippine Islands	118 B 10	Taurdab, British India	104 O 3	Taylor, La.	45 C 1	Teberkeshioi, Turkey in Europe	98 K 7
Tatagya, Siam	106 D 7	Taurida (government), Russia, '97, 1,343,835	97 K 8	Taylor, Md., a100	33 K 2	Tebermuk, Turkey in Asia, est.4,700	101 H 3
Tatamagouche, Nova Scotia	62 F 4	Taurien (government), Russia, (see Taurida)	97 K 8	Taylor, Miss., a225	43 E 2	Tebernigof (government), Russia (see Chernigof)	97 J 6
Tatamagouche Bay, Nova Scotia	62 F 4	Taurin, Morocco	111 K 3	Taylor, Mo.	30 K 5	Tebernigof (town), Russia (see Chernigof)	97 H 6
Tatamy, Pa., a175	15 M 5	Taurit Oasia, Africa	111 G 4	Taylor, Mt., Nev.	54 H 2	Tebershembeh, Turkey in Asia	101 E 4
Tatar-Bazardjik, Eastern Rumania, est.15,650	98 G 6	Tauris, Persia (see Tabriz)	103 B 1	Taylor, N. Y., a150	12 L 6	Tebeslank Lake, British Columbia	63 E 3
Tatar Bunar, Russia	97 G 9	Taurogen, Russia, est.4,720	97 D 4	Taylor, N. C.	36 N 3	Tebeskaya, Gulf of, Russia (see Cheskaya Bay)	96 J 2
Tatarsk, Russia	97 H 4	Tauroneum, Italy (see Taormina)	94 N 13	Taylor, Okla.	48 E 3	Tebesma, Russia	97 E 9
Tata Sabaya, Cerro (Mt.), Bolivia	70 D 7	Taurun, Persia	103 G 3	Taylor, Pa.	15 L 4	Tebesma, Turkey in Asia (see Cheshme)	101 B 3
Tatchu Point, British Columbia	63 E 4	Taurus, Anti-(Mta.) Turkey in Asia	101 G 3	Taylor, S. C.	37 H 4	Tebhango, Kongo Free State	112 M 12
Tate, Ga., a550	38 C 3	Taurus Mountains, Turkey in Asia	101 E 4	Taylor, Tex., 2,584	46 K 7	Tebhikuaga, Kongo Free State	112 M 12
Tate (Co.), Miss., 19,253	43 E 1	Taus, Austria, '90, 7,703	90 F 5	Taylor (Co.), Tex., 6,957	47 H 5	Tchimisgazez, Turkey in Asia, a4,000	101 H 3
Tate, W. Va.	35 E 3	Taus, Austria (on travel map)	74 L 4	Taylor, Wash.	51 D 2		
Tateoka, Japan, '86, est.5,362	108 J 4	Tausk Bay, Siberia	100 R 3	Taylor (Co.), W. Va., 12,147	35 F 2		
Tates Bluff, Australia	115 E 2	Taus, Austria (see Taus)	90 F 5	Taylor, Wis., a100	24 D 6		
Tate Spring, Tenn.	41 P 2	Tauste, Spain	83 L 3	Taylor (Co.), Wis., a.c.'95, 8,498	24 E 4		
Tatesville, Pa., a150	16 F 6	Tautuku Bay, New Zealand	117 C 10	Taylor Bay, Alaska	58 V 8		
Tateville, Tenn.	41 K 4	Tavan, Borneo	116 D 5	Taylor Cr., Ore.	52 E 2		
Tateville, Ky.	40 G 7	Tavanne, Switzerland, '88, 982	91 D 3	Taylor Hill, New Zealand	117 G 9		
Tate Yama (Mt.), Japan	108 H 5	Tavara, Spain	83 G 3	Taylor Mines, Ky., 353	40 C 6		
Tatham, Ga.	38 F 4	Tavares (c.h.), Fla., a.c.'95, 159	39 N 5	Taylor R., Col.	53 E 5		
Tath Kyed Lake, Canada	63 M 1	Tavrnia (river), France	81 M 12	Taylor Ridge, Ill.	26 D 3		

Tchirmen, Turkey in Europe, a2,000 98 J 7
Tchirpian, Eastern Bimelia, est. 11,624 98 H 6
Tchita, Siberia (see Chita) 100 O 3
Tchitchek Dagb (Mt.), Turkey in Asia 104 F 3
Tchitschagof (Island), Low Archipelago (see Tahanea) 117 M 8
Tchobanlar, Turkey in Asia 101 F 2
Tchokina, Rumania 98 K 4
Tchongar, Russia 97 K 8
Tchorlu, Turkey in Europe, a8,000 98 K 7
Tchorlu (river), Turkey in Europe 98 K 7
Tchorum, Turkey in Asia, a10,000 101 F 2
Tchu (river), Central Asia (see Chu) 100 K 4
Tchuapa (river), Kongo Free State 112 M 11
Tchugnodak I., Alaska (see Chugnodak) 58 D 10
Tchuktches (tribe), Siberia (see Chukches) 100 U 2
Tchukur Ova (region), Turkey in Asia 101 F 4
Tchula, Miss., a325 43 D 4
Tchula Jc., Miss. 43 D 4
Tchumbur, Kongo Free State 112 L 11
Tchuprenia, Bulgaria 98 E 5
Tchusovaya (river), Russia (see Chusovaya) 96 L 4
Tchutascly Lake, British Columbia 63 E 3
Tdeba (tribe), Africa 113 E 1
Te, China 107 1/2 F 4
Tea, Mo. 31 K 8
Tea, S. Dak. 27 H 3
Teacapan, Boca de (Inlet), Mexico 64 F 6
Teacheys, N. C. 36 O 5
Teague, N. C. 36 C 3
Teague, Tenn. 41 D 4
Teagues, Mo. 31 G 10
Teal, Mo. 31 H 8
Teal, Tenn. 41 J 3
Tealing, Scotland 78 L 6
Teal L., Mich. 22 F 4
Te-an, China 107 1/2 D 7
Te-an, China 107 1/2 E 8
Te Anu Lake, New Zealand 117 B 6
Teauway, Wash., a100 51 E 2
Teano, Italy, '81, 4,969 94 Q 12
Teapa, Mexico 64 M 9
Teaply (see Easter Island) 60 D 8
Teaply (see Easter Island) 60 D 8
Tear, Lake, N. Y. 12 P 3
Teardale, Utah, a100 54 L 4
Te Aroha, New Zealand, '91, 615 117 F 3
Teasdale, Miss. 43 D 2
Teatkeet, Mass., vil., a.c.'95, 153 9 F 6
Te Aute, New Zealand 117 G 5
Teaya, W. Va. 35 C 4
Teb, El, Africa 110 Q 6
Teba, Borneo 116 E 4
Tebalbat, Africa 111 H 4
Tebang, Mount, Borneo 116 D 4
Tebay, England 76 G 4
Tebbetts, Mo. 31 J 7
Teben, Et, Egypt 110 S 5
Tebenkof, Mt., Alaska 58 U 7
Tebessa, Algeria, '91, 2,599 111 J 2
Tebicuary, Rio (river), Paraguay 72 F 9
Tebho (Borgu), Africa 111 G 8
Tebho (Sudan), Africa 111 E 9
Tebho, Tex. 46 N 6
Teboco Cataract, British Guiana 70 E 2
Tebria, Persia (see Tabriz) 103 B 1
Tebu Dirky, Africa 110 L 5
Tebuk, Turkey in Asia 102 F 3
Tebulus (Mt.), Russia 104 L 1
Teburbo, Tunis 111 J 1
Teburauk, Tonls 111 J 1
Tecal (district), Mexico, '94, 25,558 65 H 5
Teeslitan, Mexico 65 C 4
Tecamachale (district), Mexico, '94, 47,207 65 J 5
Tecamachaca (Mexico), Mexico 65 C 7
Tecamachale (Puebla), Mexico 65 J 5
Tecapa, Salvador 66 G 6
Tecaltilen, Ia, Africa 111 G 6
Tech (river), France 81 H 10
Teek (Mt.), Germany 86 P 10
Teek, Va. 34 J 5
Teeklenburg, Germany, '95, 806 85 H 6
Teckville, Maa. 43 E 2
Tecoac, Mexico 65 J 4
Tecoanapa, Mexico 65 G 7
Tecoate, N. Mex. 55 K 3
Tecolote Sta., N. Mex. 55 K 3
Tecolotlan, Mexico, '94, 5,029. 65 B 3
Tecolula, Mexico 65 J 3
Tecolula, Barre de (bar), Mexico 65 K 3
Tecolula, Rio (river), Mexico. 65 J 3
Tecoan, Nev., a125 54 H 1
Tecoan, Mexico 65 C 6
Tecoan (municipalldad), Mexico 65 C 5
Tecomavaca, Mexico 65 K 6
Tecomte, Mexico 65 C 8
Tecoapira, Mexico 64 D 3
Tecozautila, Mexico 65 G 3

Tecpam Guatemala, Guatemala, '92, est.7,025 66 E 5
Tecpan, Mexico 65 F 6
Técsés, Hungary 89 P 3
Tecuabfy, Rio (river), Brazil. 70 C 5
Tecuapala, Mexico 65 G 4
Tecuapana, Mexico 65 G 7
Tecuumb, Ala., a375 42 G 2
Tecuumb, Ind. 19 B 5
Tecuumb, Kan. 32 G 2
Tecuumb, Mich., 2,310 23 N 14
Tecuumb (c.h.), Neb., 1,654. 29 H 3
Tecuumb (c.h.), Okla., a1,500. 45 J 4
Tecuumb, Tex. 46 H 5
Tecuumb Jc., Okla. 48 J 4
Tecuunas (Indian tribe), Peru (see Tlucunas) 70 G 4
Tedi, O., a100 17 C 2
Teda (tribe), Africa 110 L 5
Teda and Kauri (tribe), Africa 110 K 6
Teda Rughada (tribe), Africa. 110 J 7
Teda Reshade (tribe), Africa 110 L 6
Tedderville, Fla. 39 M 6
Teddington, England, '91, 10,025 77 F 5
Teddif, Turkey in Asia 101 G 4
Tedihs, New Brunswick 62 E 3
Tadmur, Turkey in Asia (see Tadmor) 101 H 5
Tedirow, O., a150 17 B 1
Teeda, Ia. 28 N 3
Teeds Grove Sta., Ia. 28 N 4
Tegardan, Ind., a175 19 D 2
Teelin Bay, Ireland 79 D 2
Teemes, O., a200 17 E 2
Teepce City, Tex. 47 G 3
Tees, River, England 76 H 3
Teewater, Ontario, '91, 1,128. 60 D 3
Tefineh, Ras (cape), Morocco (see Cape Sim) 111 D 3
Tefeni, Turkey in Asia 101 C 4
Teffé, Brazil, a8,000 70 E 4
Teffé, Rio (river), Brazil 70 D 4
Tefft, Ind. 19 C 2
Teflich, Turkey in Asia 101 F 7
Tefosahn (well), Africa 111 H 3
Tegal, Java (see Tagal) 116 O 6
Tegel, Germany 85 G 17
Tegelen, Netherlands, commune, '94, est.3,841 84 H 6
Tegern See (lake), Germany. 86 R 14
Tegerasee, Germany 86 R 14
Teges, Ky. 40 J 6
"Tegethoff" abandoned May 20, 1874, Franz Josef Land. 3 B 2
Teghah, Baluchistan 103 L 3
Teghano, Italy, '81, 5,001 94 S 14
Teguer, Minn. 25 B 3
Tegriwilt, Ras (cape), Morocco 111 D 3
Tegucigalpa, Honduras, '87, 12,600 66 J 5
Tegucigalpa (department), Honduras, '87, 60,170 66 J 5
Tegys, Burma 106 C 6
Tegyina, Africa 111 H 8
Tehachapi, Cal., 650 57 G 7
Tehala, Russia 101 K 2
Tehal Dagb (Mt.), Turkey in Asia 101 H 2
Tehama, Cal., a375 56 C 2
Tehama (Co.), Cal., 9,916 56 C 2
Tehama, El (district; Azir), Turkey in Asia 102 G 6
Tehama, El (district; Yemen), Turkey in Asia 102 J 8
Teheran, Ill. 29 F 5
Teheran (capital), Persia, a210,000 103 D 3
Teheran (district), Persia 103 D 3
Tehing, China 107 1/2 G 8
Tehone Point, New Zealand 117 F 10
Tehran, Persia (see Teheran). 103 D 3
Tehri, British India 104 G 4
Tehri, British India (see Tlikamgarh) 104 G 7
Teh-ua, China 107 1/2 G 10
Tehuacan, Mexico, '94, 6,223 65 J 5
Tehuacan (district), Mexico, '94, 57,459 65 J 5
Tehuacana, Tex., a275 46 L 6
Tehuantepec, Isthmus of, Mexico 4 N 13
Tehuantepec, Gulf of, Mexico. 65 M 7
Tehuantepec, Mexico, '94, 6,674 65 L 7
Tehuantepec (district), Mexico, '94, 25,839 65 L 7
Tehuantepec, Rio (river), Mexico 65 L 7
Tehuaco, Mexico 64 E 4
Tehucingo, Mexico 65 H 5
Telen, Mlan. 25 A 1
Telfi, River, Wales (on travel map) 74 B 2
Telfi (river), Wales (on travel map) 74 B 2
Telfy, River, Wales (see Telfi) 75 D 9
Telfin, River, England 75 E 12
Telfne, River, England (see Telfin) 75 E 12
Telnmouth, England, '91, 8,292 75 F 12
Telnmouth, England (on travel map) 74 C 3
Telnmouth, East and West, England (see Telnmouth) 75 F 12
Telnouise, l'assage de la, France 80 B 5
Telsihha, Turkey in Asia 102 B 6
Telse, River, England 77 J 6
Telsendorf, Germany 86 R 16
Telsnach, Germany 86 O 17
Telta Mountains, Africa 112 Q 1
Telth, River, Scotland 78 H 7

Teja, Porto Rico 68 1/2 G 3
Tejend River, Turkestan 103 J 2
Tejerri, Africa 110 K 4
Tejjet, Wady, Africa 111 H 4
Tejo (river), Portugal (see Tagus) 83 E 5
Tejon Cr., Cal. 57 G 7
Tejuco, Rio (river), Brazil 71 L 7
Tejuca, Brazil (see Diamantina) 71 J 7
Tejupulco, Mexico 65 F 5
Tejutla, Guatemala 66 D 4
Tejutla, Salvador 66 F 5
Tekam, Straits Settlements 105 O 15
Tekamah (c.h.), Neb., 1,214. 29 H 2
Tekapo, Lake, New Zealand 117 C 8
Tekax, Mexico 64 O 7
Tekele (region), Africa (see Tagala) 110 O 8
Tekendorf, Hungary 89 Q 5
Tekere Island, French India-China 106 G 9
Tekertiba, Africa 110 K 4
Tekes River, Chinese Empire. 107 C 2
Te-king, China 107 1/2 C 11
Tekirova, Turkey in Asia 101 D 4
Tekke (district), Turkey in Asia 101 D 4
Teklati, Russia 101 J 1
Tekman (district), Turkey in Asia 101 J 3
Tekna (region), Africa 111 D 4
Teknaf, British India 104 O 9
Tekoa, Ala. 42 C 8
Tekoa, Mt., Mass. 8 C 4
Tekoa, Wash., 301 51 H 2
Tekokots (Island), Low Archipelago 117 N 8
Tekon Island, French India-China 106 G 10
Tekonsa, Mich., 570 23 M 13
Tekrit, Turkey in Asia, a2,000. 101 K 5
Tekro (well), Africa 110 M 6
Tektek Dagb (Mt.), Turkey in Asia 101 H 4
Tekuehu, Rumania 98 K 3
Te Kuiti, New Zealand 117 F 4
Tel (river), British India 105 J 9
Tel, Et, Turkey in Asia 102 C 6
Tel Abil, Turkey in Asia 102 D 7
Tel Abu-en-Neda (mound), Turkey in Asia 102 C 6
Telaf, Russia, est.11,214 96 J 7
Tel Afar, Turkey in Asia, a3,000 101 K 4
Telakshia, Africa 110 J 3
Tel Ashtarah, Turkey in Asia. 102 D 6
Tel Asur (mound), Palestine 102 C 8
Telbasta, Neb. 29 H 2
Telcali, Mexico 65 J 5
Telde, Spain, '78, 9,403 83 N 9
Tel Defenah, Egypt 110 T 4
Tele (tribe), Africa 110 M 8
Tel ed-Dahab, Turkey in Asia. 101 J 4
Telegraph Creek (place), British Columbia 63 C 2
Telegraph Hill, Hawaii 118 P 10
Telegraph Hill, Mass. 9 F 5
Telek, Kis., Hungary, '90, 7,459 89 L 5
Telek, Turkey in Asia 101 H 3
Telokhaay, Russia 97 E 5
Telek Volcano, Africa 112 Q 0
Tel-el-Ashary, Turkey in Asia. 102 D 6
Tel-el-Barud, Egypt 110 R 4
Tel-el-Hanza, Turkey in Asia. 101 K 4
Tel-el-Hara (mound), Turkey in Asia 102 D 6
Tel-el-Kebir, Egypt 110 T 4
Tel-el-Mahuta, Egypt 110 T 4
Telernak (region), Norway. 95 F 7
Telenshtil, Russia 97 G 8
Teleno, El (Mt.), Spain 83 F 2
Telere, Africa 110 M 7
Tel Erfad, Turkey in Asia 101 G 4
Tel Ermlu, Turkey in Asia 101 J 4
Tel-er-Relabe, Egypt 110 T 4
Telescopo Mts., Cal. 57 H 6
Tel-esh Sherlah (mound), Palestine 102 B 9
Tel-es-Semak (mound), Turkey in Asia 102 B 6
Tel-es-Semut, Egypt 110 U 3
Teletskoi (lake), Siberia (see Aitla Lake) 100 L 3
Telezha, Russia 97 L 5
Telezl (river), Persia 103 B 4
Telfair (Co.), Ga., 5,477 38 F 8
Telfairville, Ga. 38 H 5
Tel Faras (mound), Turkey in Asia 102 D 6
Telford, Pa., a750 15 M 6
Telford, Tenn., a175 41 Q 2
Telfs, Austria 90 B 9
Telgir-muren River, Mongolia. 107 F 1
Telgte, Germany, '95, 2,437. 85 J 6
Telha, Brazil 71 K 5
Tel Hamila, Turkey in Asia. 101 K 5
Tel Husein, Turkey in Asia 101 K 6
Teli, Africa 110 M 6
Teli, Africa 111 F 5
Telibon, Po (Island), Slam 106 D 11
Telica, Nicaragua 66 J 7
Telika, Africa 111 D 8
Teliri (river), Africa 111 C 8
Teliri o Sleola, Rio (river), Costa Rica 66 N 10
Tel Jezar (mound), Palestine. 102 B 8
Tel Kaukab (Mt.), Turkey in Asia 101 J 5
Tel Keaveh Ruins, Arabia 101 L 7
Teli, Wis. 24 C 6
Teliabt, Wady, Africa 111 G 5
Telabit, In, Africa 111 G 5

Tell City, Ind., 2,094 19 C 9
Tell-el-Kebir, Egypt (see Tel-el-Kebir) 110 T 4
Tellem, Jebel (Mt.), Africa 110 O 8
Teller, Col., a200 53 D 7
Telleshunt Kulghta, England. 77 K 3
Tellecherri, British India, '91, 27,196 105 E 14
Tellicherry, British India (see Tullicherry) 105 E 14
Tellico Jc., Tenn. 41 M 4
Tellico Plains, Tenn. 41 N 4
Tellis, Arg-et-(well), Algeria. 111 G 3
Tellisok, Turkey in Asia, a1,500 101 K 4
Telli-Salibeh, Turkey in Asia. 101 J 5
Telli Sifr Iulina, Turkey in Asia 101 L 7
Telli's Kapelle (chapel), Switzerland 91 H 3
Telli's Platte (memorial stone), Switzerland 91 H 4
Telloire (c.h.), Col., 766 53 C 7
Tel Mery (mound), Turkey in Asia 102 D 5
Telmeasus, Turkey in Asia (see Makri) 101 C 4
Telocaset, Oreg. 52 H 1
Teloga, Ga. 38 A 2
Telok Anson, Straits Settlements 165 N 15
Telok Bay, Dutch East India. 116 C 5
Telokipil, Borneo 116 A 4
Teloloapan, Mexico 65 G 5
Telos L., Me. 6 E 3
Tel-pos, Mount, Russia 96 L 3
Telshe, Russia, est.11,601 97 C 4
Tel Tenis, Egypt 110 U 3
Teltow, Germany, '95, 2,861. 85 H 17
Teltseh, Austria 90 L 5
Telua, Africa 110 N 8
Telubin (river), Slam 106 E 11
Teluna Mountains, Nicaragua. 66 L 6
Teluet Pass, Morocco 111 E 3
Telwane, Egypt 110 S 4
Telzoa River, Canada 63 L 1
Tem, Denmark 88 F 4
Temaluhuan, Laos de, Mexico 65 E 6
Temapache, Mexico 65 J 2
Tema Reef, Oceania 114 L 6
Tomascattepec, Mexico 65 F 4
Temaacatltec (district), Mexico, '94, 43,685 65 F 5
Temassin, Algeria 111 H 2
Temassin, Africa 111 H 3
Temassin, Africa 111 H 5
Tematangi (Island), Low Archipelago 117 N 10
Temax, Mexico 64 P 7
Tembeling (river), Straits Settlements 105 N 15
Tembi, Persia (see Teambibi-kund) 103 C 5
Tembi Kunda, Africa (see Teambibi-kund) 111 D 8
Tembiadera, Cuba 68 G 3
Tembleque, Spain 83 J 5
Tembo (Mt.), Africa 112 K 10
Tembu-a-Luma, Africa 112 L 12
Tembuland (dependency), Cape Colony, '91, 180,415 113 J 6
Teme, River, England 75 H 9
Temecula Sta., Cal. 57 H 9
Temes (comitat), Hungary, '90, 375,296 89 N 6
Temes (river), Hungary 89 M 6
Temescal, Cal. 57 H 9
Temesvár, Hungary, '90, 39,884 89 N 6
Temesvár, Hungary (on travel map) 74 P 6
Temirak, Turkey in Asia 191 K 3
Temir Kban Shura, Russia, est. 2,579 96 J 7
Temirskoi, Central Asia 100 H 4
Temiscaming Lake, Quebec. 61 A 3
Temiscouata, Lake, Quebec 61 R 3
Temiscouata (county), Quebec, '91, 25,698 61 Q 3
Temlisa, Africa 110 L 4
Temissin, Africa 110 K 4
Tennikof, Russia, est 9,930. 96 H 5
Tenoaya, Mexico 65 G 4
Tenora, Australia, a500 115 H 6
Temosachie, Mexico 64 E 3
Tempe, Ariz., a1,500 55 D 5
Tempe, Australia, a500 115 J 3
Tempe, Lake, Celebes 116 E 5
Tempe, Vale of (valley), Greece 99 G 1
Tempelburg, Germany, '95, 4,605 87 E 23
Tempelburg Station, Germany. 87 E 23
Tempelhof, Germany 87 K 31
Temperance, Ga., a125 38 E 8
Temperance, Ky. 40 D 7
Temperance, S. C. 37 K 3
Temperance Hall, Tenn., a160. 41 K 2
Temperanceville, O., a175 18 H 5
Temperanceville, Va., a125 34 N 5
Tempest, Va. 54 G 7
Tempio Pausania, Italy 92 C 7
Temple Range, Nev. 54 G 5
Temple Bank, Philippine Islands 118 A 7
Temple, Ala., a100 42 B 4
Temple, Ga., 240 38 A 4
Temple, Me., town, 470 6 C 6
Temple, Mich., a300 23 L 9
Temple, Miss., 43 G 5
Temple, N. H., town, 342 7 G 11
Temple, Pa., a400 15 L 6
Temple, Scotland 78 K 8
Temple, Tex., 4,047 46 K 6

Temple Bay, Australia	115 G 2	Tengri-nor (lake), Tibet	107 E 4	Teplitz, Austria, '90, 17,526	90 H 2	Terra Alta, W. Va., 443	35 G 2
Temple Combe, England	75 H 12	Teng-yue, China	107 F 6	Teplitz, Austria (on travel map)	74 L 3	Terraba, Costa Rica	66 M 10
Temple Combe, England (on travel map)	74 O 3	Tenabasen, Minn.	25 C 6	Tepluchloa, Ruanda	97 K 4	Terrace, Minn.	25 R 4
Templedera, British India	104 B 5	Tenia-ek-Kebra, Africa	110 K 5	Teponco, Cabo (cape), Mexico	64 B 2	Terrace, Utah, a225	54 J 1
Temple Hill, Ill.	21 H 11	Teningin, Africa	111 H 3	Teposcolula, Mexico	65 J 6	Terra Ceta, Fla.	39 L 7
Templehill, Ky.	40 E 7	Tentabla Lake, Africa	111 B 6	Teпоsocolula (distrito), Mexico, '94, 32,356	65 J 6	Terrace Park, O., a300	18 D 8
Templehouse Lake, Ireland	79 D 3	Tentida, Egypt	110 O 4	Teppa, Montenegro	29 C 2	Terracina, Italy, '81, town, 6,294; commune, 8,572	94 O 12
Templeman Cross Roads, Va., a100	39 K 4	Tentlet-el-Ilaad, Algeria	111 G 2	Teppan, Guam, Ladrone Is.	117 O 2	Terracotta, Kan.	32 D 3
Templemore, Ireland, '91, 2,433	79 F 6	Tentimber Islands, East India (see Timorland)	116 H 6	Tequeje, Rio (river), Bolivia	70 D 6	Terra del Fuego, Argentina (see Tierra del Fuego)	72 C 15
Temple Peak, Wyo.	50 K 7	Tentluder, Africa	111 E 8	Tequendama (waterfall), Colombia (12 miles southwest of Bogota)	70 C 3	Terra di Bari (province), Italy (see Bari)	94 U 13
Temples Mills, Fla.	39 M 3	Tentulo, Wash., 339	51 C 3	Tequepa, Punta de (point), Mexico	65 E 6	Terral, Ind. Ty., a200	48 G 7
Templeton, Ala.	42 C 2	Tentula, Tel, Egypt	110 U 3	Tequila, Mexico	65 G 3	Terralba, Italy, '81, 4,443	92 B 8
Templeton, Cal., 308	57 E 7	Tentulnk, Africa	111 C 5	Tequila (Jalisco), Mexico	65 C 3	Terranof Island, British Honduras (see Turneffe)	66 H 2
Templeton, Ind., a400	19 B 3	Tenkasi, British India, '91, 12,861	105 F 15	Tequila (Veracruz), Mexico	65 J 5	Terranova, Italy, '81, 2,671	92 C 7
Templeton, Ia., a.c.'95, 290	28 D 4	Tenmile, Ark.	89 N 5	Tequistepac, Mexico	65 L 7	Terranova di Sicilia, Italy, '81, 16,440	94 L 14
Templeton, Mass., a.c.'95, town, 2,915; vil., 861	8 F 2	Tenmile, La.	44 J 2	Ter, River, England	77 K 3	Terra Nova River, Newfoundland	62 J 5
Templeton, Quebec, est.1,520	61 O 8	Tenmile, Mo.	30 H 5	Ter (river), Spain	83 Q 2	Terraouva, Italy (see Terraouva di Sicilia)	94 L 14
Templeton, East, Quebec	61 C 8	Tenmile, Oreg.	52 B 3	Ter (river), Spain	83 Q 2	Terrapl Neck Cut Off L, Miss.	43 B 5
Templeton, S. Dak.	27 F 2	Tenmile, Pa.	16 B 6	Tera (river), Spain	83 F 2	Terrapin or Box Elder Cr., Col.	53 J 3
Templeton, Teoo.	41 C 2	Tenmile, S. C.	37 H 6	Teradamar, Japan, '86, est. 5,420	108 J 5	Terrasin Favarotta, Italy, '81, 6,142	94 J 13
Templeton, Va.	34 J 6	Ten Mile Bottom, Pa.	16 C 4	Teramo, Italy, '81, town, 8,634; commune, 20,309; '95, commune, est.21,100	94 P 9	Terrassin (province), Italy, '81, 254,806; '95, est.267,801	94 P 9
Templeton, Wala.	75 C 9	Ten Mile Cr., O.	17 C 1	Teravia (tribe), Africa (see Baell)	110 M 7	Terrasson, France, '96, 3,737	81 G 7
Templeton, Wis.	24 K 8	Ten Mile Cr., Pa.	16 B 6	Terborg, Netherlands	84 H 5	Terraville, S. Dak., a.c.'90, 696	27 A 2
Templevue, Belgium, '90, 3,228	84 B 7	Ten Mile R., Mass.	9 C 5	Terbu, Africa	110 L 4	Terrebonne (Co.), La., 20,167	45 H 8
Templeville, Md., a100	33 M 3	Tenna (river), Italy	94 P 8	Terbu, Africa	110 L 4	Terrebonne, Minn., a100	25 A 2
Templin, Germany, '95, 4,434	85 F 18	Tennaakarit, Africa	111 D 5	Terceira (island), Portugal	83 D 8	Terrebonne (county), Quebec, '91, 23,128	61 F 6
Tempo, Ireland	79 F 3	Tennallytown, D. C.	33 B 4	Terceiro, Rio (river), Argentina	72 E 10	Terrebonne Bay, La.	45 H 8
Tempoal, Mexico	65 H 2	Tennaas Creek, Australia	115 E 3	Terebovia, Russia	97 K 6	Terre d'en Baa (island), West India	68 1/2 B 10
Tempford, England	77 F 2	Tennaemo, Tenn.	41 R 2	Tereshpol, Hungary	89 O 6	Terre d'en Haut (island), West India	68 1/2 B 10
Tempur, Turkey in Asia	101 J 3	Tennaen Mountain, Austria	90 G 8	Tereh, Africa	110 L 6	Terre Haute (ill., a275)	20 D 4
Tempuk, Russia, est.15,419	96 G 6	Tennaent, N. J., a275	14 G 4	Tereh, Africa	110 L 6	Terre Haute (c.b.), Ind., '90, 30,217; '97, a35,000	19 B 6
Tempava, Africa	110 K 4	Tennessee, Ill., 313	20 D 5	Tereh, Africa	110 L 6	Terehill, Pa., '98, a1,160	15 K 6
Tempuco, Chile, '85, 3,445	72 C 11	Tennessee (State), U. S., '90, 1,767,518	5 J 3	Tereh, Africa	110 L 6	Terrell (Co.), Ga., 14,503	38 C 8
Temuka, New Zealand, '96, a1,400	117 D 8	Tennessee (State), U. S. (large scale map of)	41	Tereh, Africa	110 L 6	Terrell, Tenn.	41 D 2
Temuachent, Ain., Algeria, '91, 4,135	111 F 2	Tennessee City, Tenn.	41 F 2	Tereh, Africa	110 L 6	Terrell, Tex., 2,988	46 L 5
Tenabo, Mexico	64 O 7	Tennessee Colony, Tex.	46 M 6	Tereh, Africa	110 L 6	Terreue, Miss., a100	43 C 3
Tenady, N. J., a.c.'95, 1,532	14 J 2	Tennessee Pass, Col.	53 F 4	Tereh, Africa	110 L 6	Terre Neuve, Haiti, a6,000	68 C 5
Tenaha, Tex., a500	46 N 6	Tennessee R., Ala.	42 D 2	Tereh, Africa	110 L 6	Terre-Notre, France, '96, 3,029	81 K 7
Tenakee Inlet, Alaska	58 W 5	Tennessee R., Ala.	42 D 2	Tereh, Africa	110 L 6	Terr, Plz (peak), Switzerland	91 L 5
Tenamastlan, Mexico	65 B 3	Tennessee R., Miss.	43 H 1	Tereh, Africa	110 L 6	Terrill, Mt., Utah	54 K 4
Tenamapa, Mexico	65 K 4	Tennessee R., Tenn.	41 M 4	Tereh, Africa	110 L 6	Terrill, L., Wash.	51 C 1
Tenap, Africa	113 M 2	Tennessee Ridge, N. C.	36 C 4	Tereh, Africa	110 L 6	Terron, Punta de (point), Mexico	65 L 5
Tenamucingo, Mexico, '94, 10,118	65 G 4	Tenneville, Belgium, '90, 1,087	84 G 8	Tereh, Africa	110 L 6	Terror Point, British Columbia	63 D 3
Tenamucingo (distrito), Mexico, '94, 62,570	65 D 5	Tenneya Gulch, Ariz.	55 C 2	Tereh, Africa	110 L 6	Terror Volcano, Antarctic Region	2 H 9
Tenango (distrito), Mexico, '94, 66,420	65 G 4	Tentofen (waterfall), Sweden	95 H 5	Tereh, Africa	110 L 6	Terry, Ala.	42 C 5
Tenango (Mexico), Mexico, '94, 6,095	65 G 4	Tentol Range, Australia	115 G 5	Tereh, Africa	110 L 6	Terry, Miss., a750	43 D 6
Tenango (Oaxaca), Mexico	65 K 5	Tennille, Ala.	42 F 7	Tereh, Africa	110 L 6	Terry, Mo.	31 E 9
Tenaota Harbor, Me., a500	6 E 8	Tennille, Ga., 953	38 F 6	Tereh, Africa	110 L 6	Terry, Mont., a200	49 L 3
Tenararo (island), Low Archipelago	117 O 10	Tenna, S. Dak.	27 E 2	Tereh, Africa	110 L 6	Terry, S. Dak., a525	27 A 2
Tenaruaga (island), Low Archipelago	117 O 10	Tennaatadt, Germany, '95, 2,841	86 K 12	Tereh, Africa	110 L 6	Terry, Tenn.	41 G 3
Tenasserim, Burma	106 D 8	Tennyson, Cape, Arctic Region	3 A 10	Tereh, Africa	110 L 6	Terry, Tex.	46 O 7
Tenasserim (division), Burma, '91, 978,073	106 D 8	Tennyson, Ind.	19 B 8	Tereh, Africa	110 L 6	Terry (Co.), Tex., 21	47 E 4
Tenasserim Island, Burma	106 C 8	Tennyson, Tex.	47 G 6	Tereh, Africa	110 L 6	Terry L., Mont.	49 C 1
Tenauputa Point, New Zealand	111 H 8	Tenold, Ia.	28 G 1	Tereh, Africa	110 L 6	Terryton, Kan.	32 B 3
Tenaya Cliff, Cal.	57 L 6	Tenorio, Volcano, Costa Rica	66 L 9	Tereh, Africa	110 L 6	Terrytown, Pa., a250	15 K 3
Tenaya Cr., Cal.	57 L 6	Tenos (island), Greece (see Tinos)	99 M 5	Tereh, Africa	110 L 6	Terryville, Conn., a1,200	10 D 3
Tenazte Peak, Alaska	58 S 2	Tenoiuque, Mexico	64 N 9	Tereh, Africa	110 L 6	Terryville, Va.	34 F 6
Ten Boer, Netherlands	84 J 2	Tensas (Co.), La., 16,647	45 G 3	Tereh, Africa	110 L 6	Terryville Sta., Conn.	10 D 3
Tenbroeck, Ala.	42 F 2	Tensas R., Ala.	42 B 9	Tereh, Africa	110 L 6	Terschelling, West, Netherlands	84 F 2
Tenbury, England	75 G 9	Tensas R., La.	45 G 2	Tereh, Africa	110 L 6	Terschelling (island), Netherlands	84 F 2
Tenby, Wales, '91, 4,542	75 C 10	Tenassif, Wady, Morocco	111 D 2	Tereh, Africa	110 L 6	Tershan, Africa	111 C 5
Tenby Bay (place), Ontario	60 B 1	Tenaleep, Wyo.	50 M 5	Tereh, Africa	110 L 6	Terskiy Bereg, Russia (see Terlan Coast)	96 G 2
Tence, France	81 K 7	Tentari, Africa	111 J 4	Tereh, Africa	110 L 6	Tertakma, Africa	110 M 8
Tenchebrai, France (see Tinchebrai)	80 E 4	Tenterden, England	77 K 6	Tereh, Africa	110 L 6	Terlan, Austria	90 C 10
Tenchebray, France (see Tinchebray)	80 E 4	Tenterfield, Australia, est.2,480	115 J 5	Tereh, Africa	110 L 6	Terlizi, Italy, '81, 20,442	94 U 12
Tenda, Lake de, Africa	111 E 7	Ten Thousand Is., Fla.	39 O 11	Tereh, Africa	110 L 6	Terlton, Okla.	48 K 2
Tenda, Italy, '81, 946	93 C 6	Tenuaka, Africa	111 C 5	Tereh, Africa	110 L 6	Termaau, Africa	111 D 3
Tenda, Col de (pass), Italy (see Tenda Pass)	93 C 6	Tenealcitche (canton), Mexico, '94, 108,868	65 D 2	Tereh, Africa	110 L 6	Termta, Mount, Africa	111 D 3
Tendaba, Africa	111 B 6	Tecoelo, Mexico, '94, 5,000	65 J 4	Tereh, Africa	110 L 6	Termeb, Turkey in Asia, a2,500	101 G 2
Tenda Pass, Italy	93 C 6	Tecoocla, Mexico	65 J 4	Tereh, Africa	110 L 6	Termination Island, Antarctic Region	2 J 9
Tendekhera (tribe), Africa	111 C 6	Tecoocla, Mexico	65 J 4	Tereh, Africa	110 L 6	Termiti, Italy (see Termini Imerese)	94 K 13
Tendelti, Africa (see El-Fasher)	110 N 7	Tecoocla, Mexico	65 J 4	Tereh, Africa	110 L 6	Termino, Laguna (lagoon), Mexico	64 N 8
Tendra Island, Russia	97 H 8	Tecoocla, Mexico	65 J 4	Tereh, Africa	110 L 6	Termino Cr., Col.	53 L 8
Tendre, Mount, Switzerland	91 A 5	Tecoocla, Mexico	65 J 4	Tereh, Africa	110 L 6	Terminus, Utah	54 K 2
Tendring, England	77 M 3	Tecoocla, Mexico	65 J 4	Tereh, Africa	110 L 6	Termoll, Italy, '81, 3,063	94 R 11
Tenduf, Africa	111 E 4	Tecoocla, Mexico	65 J 4	Tereh, Africa	110 L 6	Termonbarry, Ireland	79 E 4
Tene Balco (river), Africa	111 D 8	Tecoocla, Mexico	65 J 4	Tereh, Africa	110 L 6	Termonde, Belgium (see Den-dermonde)	84 D 6
Tenecepe, Nova Scotia	62 F 4	Tecoocla, Mexico	65 J 4	Tereh, Africa	110 L 6	Termon Rock, Ireland	79 H 2
Tenedon (island), Turkey in Asia	101 A 3	Tecoocla, Mexico	65 J 4	Tereh, Africa	110 L 6	Tern, Siam	106 D 6
Tenejapa, Mexico, '94, 6,912	64 N 9	Tecoocla, Mexico	65 J 4	Tereh, Africa	110 L 6	Ternate (district), Celebes	116 F 5
Teneku, Africa	111 E 7	Tecoocla, Mexico	65 J 4	Tereh, Africa	110 L 6	Ternate, Molucca Islands	116 G 4
Tener (river), Italy	93 M 7	Tecoocla, Mexico	65 J 4	Tereh, Africa	110 L 6	Ternate Island, Molucca Islands, a9,000	116 G 4
Teneria, Cuba	68 B 2	Tecoocla, Mexico	65 J 4	Tereh, Africa	110 L 6	Terni, Italy, '81, town, 9,415; commune, 15,853	94 N 9
Tenerife, Colombia	70 C 2	Tecoocla, Mexico	65 J 4	Tereh, Africa	110 L 6	Terni, Falls of, Italy	94 N 9
Tenerife (island), Spain (see Tenerife)	83 N 8	Tecoocla, Mexico	65 J 4	Tereh, Africa	110 L 6	Ternovka (Ekaterinoslaf), Russia	97 L 7
Teneriffe (island), Spain (see Tenerife)	83 N 8	Tecoocla, Mexico	65 J 4	Tereh, Africa	110 L 6	Ternovka (Podolia), Russia	97 H 7
Teneriffe (island), Spain, a100,000	83 N 8	Tecoocla, Mexico	65 J 4	Tereh, Africa	110 L 6	Terny, Russia	97 J 6
Teneriffe, Peak of (volcano), Spain (see Pico de Teyde)	83 M 8	Tecoocla, Mexico	65 J 4	Tereh, Africa	110 L 6	Terodant, Morocco (see Tarudant)	111 D 3
Téneá, Algeria, '91, 2,077	111 G 1	Tecoocla, Mexico	65 J 4	Tereh, Africa	110 L 6	Terong, Dutch East India	116 F 6
Tenetu, Africa	111 E 8	Tecoocla, Mexico	65 J 4	Tereh, Africa	110 L 6	Teror, Spain	83 N 8
Tenfe, Mount, Africa	112 R 10	Tecoocla, Mexico	65 J 4	Tereh, Africa	110 L 6	Terpenle, Russia	97 K 8
Teng, China	107 1/2 C 11	Tecoocla, Mexico	65 J 4	Tereh, Africa	110 L 6	Terra Alta, O.	18 D 8
Teng, China	107 1/2 D 6	Tecoocla, Mexico	65 J 4	Tereh, Africa	110 L 6		
Teng, China	107 1/2 F 5	Tecoocla, Mexico	65 J 4	Tereh, Africa	110 L 6		
Teng, Mong, French Indo-China	106 F 4	Tecoocla, Mexico	65 J 4	Tereh, Africa	110 L 6		
Teng-chau, China, '98, a230,000	107 1/2 H 4	Tecoocla, Mexico	65 J 4	Tereh, Africa	110 L 6		
Teng-feug, China	107 1/2 D 5	Tecoocla, Mexico	65 J 4	Tereh, Africa	110 L 6		
Teng-kia, China	107 1/2 H 4	Tecoocla, Mexico	65 J 4	Tereh, Africa	110 L 6		
Tengling, Germany	86 Q 16	Tecoocla, Mexico	65 J 4	Tereh, Africa	110 L 6		
Tengrela, Africa	111 E 8	Tecoocla, Mexico	65 J 4	Tereh, Africa	110 L 6		

- Tessawa, Africa, a12,000. 111 J 7
Tessawa (native state), Africa. 111 H 7
Tessel (island), Netherlands (see Toxel)
Tessenderloo, Belgium, '90, 3,680. 84 F 6
Tessestano, Italy. 94 L 10
Tessera, Batteria de (battery), Italy. 92 L 2
Tesserat, Africa. 111 D 5
Tessezeron Lake, British Columbia. 63 E 3
Tessin, Germany. 85 D 15
Tessio (canton), Switzerland (see Ticino)
Tessy, France. 80 D 4
Tetta, Capo della (cape), Italy. 92 C 6
Tetastio, Monte (Mt.), Italy. 92 C 11
Teta del Gargano (cape), Italy. 94 U 11
Tostana, Russia. 97 D 2
Tostar, Mount, Australia. 115 G 4
Tostas, Punta (point), Chile. 72 C 8
Toste-de-Bach, La, France, '96, 6,963. 81 D 8
Tostigo Grande (island), West Indies. 68½ F 12
Tostigos Islands, West Indies. 68½ F 12
Toston, England. 77 J 5
Tost River, England. 77 A 6
Tostrop, Denmark. 88 K 6
Tosny, Persia. 103 A 1
Tet (river), France. 81 H 10
Tetachack Lake, British Columbia. 63 E 3
Tetus de Cerro Gorda (Mts.), Porto Rico. 68½ C 3
Tetbury, England, '91, 2,173. 75 H 10
Tete (Portuguese West Africa), Africa. 112 K 13
Tete (State of East Africa), Africa. 112 P 15
Tête à Gonche River, New Brunswick. 62 C 2
Teteval, Mexico. 65 G 5
Tetevala (distrito), Mexico, '94, 21,147. 65 G 5
Tête Jaune Cache, British Columbia. 63 C 3
Tetela, Mexico, '94, 12,537. 65 J 4
Tetela (distrito), Mexico, '94, 34,876. 65 J 4
Tetela del Rio, Mexico. 65 F 6
Tetelo, Mexico. 65 C 8
Tête Noire (pass), Switzerland. 91 C 6
Teterer (river), Russia. 87 G 6
Tetina, Russia. 97 G 4
Tetow, Germany, '90, 6,215. 85 E 16
Tethlog, Alaska. 58 S 5
Teton, Idaho. 50 H 6
Teton, Mont. 49 F 2
Teton (Co.), Mont. 49 D 1
Tetonkaha L., S. Dak. 27 G 2
Teton or Pierre R., Idaho. 50 H 6
Teton or Pierre R., N. Fork of, Idaho. 50 H 6
Teton R., Mont. 49 E 2
Teton Range, Wyo. 50 J 6
Tetonia, Russia. 96 G 2
Tetschen, Austria, '90, commune, 7,299; town, 6,701. 90 J 2
Tetschen, Austria (on travel map). 74 M 3
Tettoang, Germany. 86 R 10
Tetu, Quebec. 61 R 3
Tetuan, Morocco, a22,000. 111 E 2
Tetuaroa (island), Society Is. 117 P 7
Tetushi, Russia, est. 4,801. 96 J 5
Teuchern, Germany, '95, 5,351. 86 K 15
Tenco, Rio (river), Argentina. 72 E 8
Teudle, New Caledonia. 117 H 10
Teufen, Switzerland, '88, 1,305. 91 K 2
Tenkham, Japan (see Sio-cho). 108 L 7
Tenk Thnam, Siam. 106 F 8
Toul, or San Juan del Teal, Mexico. 65 C 2
Teolada, Italy, '81, 2,569. 92 B 9
Teolada, Capo (cape), Italy. 92 B 9
Teona Katakú (Mt.), New Zealand. 117 E 9
Teupitz, Germany, '95, 565. 85 H 17
Teuschnitz, Germany. 86 M 13
Teutli, Cerro (Mt.), Mexico. 65 C 8
Teutoburger Wald (Mts.), Germany. 85 J 8
Teutopolis, Ill., a875. 21 J 7
Tevastehus, Russia (see Tavastehus). 97 E 1
Tevere (river), Italy (see Tiber). 92 F 6
Teverone or Aderne (river), Italy. 94 N 11
Teversham, England. 77 H 2
Teviare, Rio (river), Colombia. 70 C 3
Teviot, River, Scotland. 78 L 9
Teviotdale, Scotland (see Roxburgh County). 78 L 9
Teviothead, Scotland. 78 K 9
Tewis, Kan. 32 G 3
Tewiston, Ariz., a150. 55 F 6
Tew, Great, England. 77 B 3
Tewaeava Bay, New Zealand. 117 B 9
Tewantia, Australia, '91, 148. 115 J 5
Tewankon, N. Dak. 26 G 3
Tewin, England. 77 G 3
Tewkesbury, England, '91, 5,200. 75 H 10
Tewkesbury, Quebec. 61 L 4
Tewkesbury, Mass., town, a.e. '95, 3,379. 9 D 2
Tewkesbury, Mass., vill., a.e. '95, 1,441. 9 C 2
Tewksbury Center, Mass. (see Tewksbury). 9 C 2
Tewksbury, Mass. 9 D 2
Tewri, British India. 104 D 6
Tewa (island), Scotland. 78 D 8
Texanona, Ind. Ty. 48 L 4
Texarkana (c.h.), Ark., '90, 3,528; '97, a5,000. 44 E 8
Texarkana, Tex., 2,852. 46 O 4
Texarkana, Tex. and Ark., total 6,380. 46 O 4
Texas, Ala., a225. 42 B 3
Texas, Australia. 115 J 5
Texas, Ga. 38 A 5
Texas, Ky., a125. 40 F 5
Texas, Md., a550. 33 K 2
Texas, Mich., a200. 23 K 13
Texas (Co.), Mo., 19,406. 31 J 10
Texas, N. Y., a150. 12 K 4
Texas, O., a225. 17 C 2
Texas (State), U. S., '90, 2,235,523. 5 G 4
Texas (State), U. S. (large-scale maps of). 46, 47
Texas, W. Va. 35 G 2
Texas City, Ill. 21 J 10
Texas City, Tex., a300. 46 N 8
Texas City, Tex. 47 G 3
Texascreek, Cal. 53 G 6
Texas Hill Sta., Ariz. 55 B 6
Texas Jc., Mo. 30 M 7
Texas Mining District, Idaho. 50 F 5
Texas Valley, N. Y. 12 L 7
Texcaltepec, Mexico. 65 G 3
Texcaterpec, Mexico. 65 H 3
Texcoco, Ancient Shore of Laguna de, Mexico. 65 C 7
Texcoco, Mexico, commune, '89, 15,865. 65 H 4
Texcoco (distrito), Mexico, '94, 54,497. 65 H 4
Texcoco, Laguna de (lake), Mexico. 65 C 6
Texcoco, Rio de (river), Mexico. 65 C 6
Texel (island), Netherlands, a6,000. 84 E 2
Texel (island), Netherlands (on travel map). 74 G 2
Texel Stroom, Netherlands. 84 E 2
Texhuacan, Mexico. 65 J 5
Téxiguat, Honduras. 66 H 6
Téxistepeque, Salvador. 66 F 5
Texline (c.h.), Tex., a175. 47 E 1
Tey, Great, England. 77 K 3
Tey, Little, England. 77 K 3
Teyabunaco, Mexico. 65 B 5
Teyde, Pico de (volcano), Spain. 83 M 8
Teyma, Arabia. 102 G 3
Teyz (river), Mongolia. 107 E 1
Tezap, Persia. 103 J 7
Tezucoco, Mexico (see Texcoco). 65 H 4
Teziutlan, Mexico, '94, 8,188. 65 J 4
Teziutlan (distrito), Mexico, '94, 25,296. 65 J 4
Tezual, Afghanistan. 103 L 4
Tezompa, Mexico. 65 C 8
Tezontepic, Mexico. 65 H 4
Tezpur, British India. 104 O 6
Tfan Dagh (Mt.), Russia. 101 N 2
Tgi Island, Loyalty Islands. 117 F 10
Tha-anne River, Canada. 63 M 1
Thabanao, Orange Free State. 113 H 5
Thabangang-r (Mt.), Tibet. 107 C 4
Thacher, Neb. 29 D 1
Thacher, W. Va., a175. 35 B 5
Thackeray, Ill., a150. 21 J 9
Thackererville, Ind. Ty., a150. 48 J 9
Thad, Ga. 38 B 7
Thaddeus, Ala. 42 F 5
Thaddeus Bay, Arctic Region. 2 H 1
Thaddeus Bay, Siberia. 100 O 1
Thaddeus Island, Arctic Region (see Faderjef Island). 3 F 2
Thaddeus Island, Siberia. 100 R 1
Thagardville, N. C. 36 L 4
Tha-ba-tien, Lake, China. 107 M 7
Thai Binh, French Indo-China. 106 G 9
Thaibgen, Switzerland, '88, 1,090. 91 H 1
Thain Guyen, French Indo-China. 106 G 4
Thaiping, Straits Settlements. 105 N 14
Thai-tsa-ho (river), Manchuria. 107½ J 2
Thakif, Beni (tribe), Turkey in Asia. 102 H 6
Thakot, British India. 104 D 2
Thal, Austr. 90 B 10
Thal, Baluchistan. 103 K 8
Thal, Baluchistan. 103 L 6
Thal, British India. 104 C 3
Thal, British India. 104 B 4
Thal, Switzerland. 104 L 2
Thaldat, British India. 91 G 2
Thale, Germany, '90, commune, 6,292. 85 J 13
Thalgaun, Austria. 90 G 8
Thalia, Tex. 46 H 4
Thalia, Va. 34 L 3
Thalhausling, Germany. 86 O 13
Thalwil, Switzerland, '88, 1,844. 91 H 3
Thame, England, '91, 3,334. 77 D 3
Thame, River, England. 77 C 4
Thames (river), England. 77 K 5
Thames (river), England (on travel map). 74 E 3
Thames, Miss. 43 E 7
Thames, New Zealand, '91, 4,618. 117 F 3
Thames, Flirth (bay), New Zealand. 117 F 3
Thamesford, Ontario. 60 D 4
Thames R., Conn. 10 G 4
Thames River, New Zealand. 117 F 3
Thamea River, Ontario. 60 D 5
Thameaville, Ontario, '91, 798. 60 C 5
Tha Moan, Siam. 106 F 8
Thamsbrück, Germany, '95, 962. 86 K 12
Than, French Indo-China. 106 F 12
Thann (Bengal Presidency), British India. 104 D 2
Thana (Bumby Presidency), British India, '91, 17,455. 105 D 10
Thana, British India (on local map). 105 O 9
Thana (district), British India. 105 O 10
Thana (river), British India. 105 O 11
Thaet, Isle of, England. 77 N 5
Thang-fang, China. 107 N 6
Thang-shan, Monat, China. 107 N 6
Thanh Hoa, French Indo-China, a16,000. 106 G 5
Thanh Thay, French Indo-China. 106 J 7
Thank God Harbor, Greenland. 3 B 7
Than Muoi, French Indo-China. 106 G 9
Thann (Alsace), Germany, '90, 7,425. 86 R 5
Thann, Germany (see Thann). 86 Q 16
Thannhausen, Germany. 86 P 11
Thant Lake, Canada. 63 L 2
Thaon, France. 82 N 4
Tharad, British India. 104 C 7
Tharand, Germany (see Tharandt). 86 L 18
Tharandt, Germany, '95, 2,616. 86 L 18
Tharau, Germany. 87 C 32
Tharfield, England. 77 G 2
Thargomindah, Australia, '91, 338. 115 G 5
Tharila, Ala. 42 E 6
Tharila, Ga. 38 J 9
Tharp, Ala. 42 B 1
Tharp, Ky. 40 J 4
Tharp, Tex., 214. 46 M 7
Tharpe, Tenn. 41 F 1
Tharrawaddy, Burma, a5,000. 106 C 6
Tharrawaddy (district), Burma, '91, 347,454. 106 B 5
Tharsis, Spain. 83 E 7
Thasos (island), Turkey in Europe, a10,000. 98 G 8
Thatch Cay (island), Danish West Indies. 68½ C 7
Thatcher, Ariz., 320. 55 F 6
Thatcher, Col. 53 K 7
Thatcher, O., a175. 18 E 5
Thatcher, Wash. 51 C 1
Thatchers, Tenn. 41 M 4
Thatchers I., Mass. 9 F 2
Thatchers Park, Ill. 21 B 9
Thatch Island Cut (strait), West Indies. 68½ D 6
Thataya, Mexico. 65 F 5
Thaton, Burma. 106 C 6
Thau, Étang de (pond), France. 81 C 12
Thau Binh, French Indo-China. 106 J 7
Thaon, Bir (well), Egypt. 110 N 3
Thawutti, Burma. 106 C 5
Thawville, Ill., a250. 20 J 4
Thaxted, England. 77 J 3
Thaxton, Va. 34 D 6
Thayer (river), Austria. 90 M 6
Thayer, Ia., a150. 28 E 5
Thayermyo, Burma, '91, 17,101. 106 B 5
Thayermyo (division) Burma. 106 B 5
Thayer, Kan., a575. 32 G 4
Thayer, Mo., 1,143. 31 J 11
Thayer, Neb., a150. 29 G 3
Thayer (Co.), Neb., 12,738. 29 G 3
Thayer, Tex. 47 B 2
Thayerville, Md. 33 A 2
Thayne, Wyo. 50 J 7
Thazi, Burma. 106 B 6
Theadville, Miss. 43 G 7
The Albert Silver Mine, South African Republic. 113 J 3
Theale, England. 77 C 5
The Alps (Mts.), Europe. 73 L 6
The Alps (Mts.), Europe (on travel map). 74 J 5
The Bar, Scotland. 78 J 4
The Baro (Mt.), Saint Helena. 109 F 7
The Battery, N. Y. 11 P 14
The Bells (rocks), Ireland. 79 A 4
Theben, Hungary. 89 J 3
Thebes (ruins), Egypt. 110 P 4
Thebes, Ga. 38 J 8
Thebes, Greece (see Thiva). 99 H 4
Thebes, Ill., a175. 21 G 11
The Brook, Ontario. 60 K 2
The Bulls Fork, Canada. 63 J 4
The Causse, France. 81 J 8
The Chair (Barbados), West Indies. 68½ F 12
Theadaw, Burma. 106 C 4
Theddleshorpe, East, England. 76 N 6
The Dead Sea, Palestine. 102 C 9
The Dean, England. 77 F 2
The Deepa, Scotland. 78 M 3
The Delta, La. 45 L 8
Thedford (c.h.), Neb., a175. 29 D 1
Thedford, Ontario, '91, 616. 60 D 4
Thedinghausen, Germany. 85 G 9
The Dollant (bay), Germany. 85 F 5
The Downa (rondstead), England. 75 P 11
The Dyke, England. 75 M 12
Theed, N. Dak. 26 H 3
The Elfel (Mts.), Germany. 86 M 4
The Elder (see Todd River), Australia. 115 E 4
Theessen, Germany. 85 H 15
The Falls, Va. 34 G 6
The Five Slaters (islands), Burma. 106 C 9
The Flame, N. H. 7 G 6
The Foreland (cape), England. 75 E 11
The Forks, Me., a200. 6 C 5
The Gap, Australia. 115 K 2
The Geyers, Cal. 56 C 4
The Glades, Ga., a100. 38 D 3
The Glades, Ky. 40 J 6
The Glen, N. H. 7 K 5
The Glen, N. Y. 12 P 4
The Great Feldberg (Mt.), Germany. 86 C 7
The Great Hog Back, Col. 53 M 3
The Great Karoo (see Plateau of Great Karoo), Cape Colony. 113 F 7
The Great Plains, Canada. 63 J 4
The Great Wall, China. 107½ D 2
The Grove, Tex., a125. 46 K 6
The Groyne, Spato (see La Coruna). 83 D 1
The Gums, Miss. 43 D 2
The Hague, capital, Netherlands, '89, commune, 158,436; '95, est. 185,744. 84 D 4
The Hague, Netherlands (on travel map). 74 G 2
The Haystack, N. Y. 12 P 3
The Helder, Netherlands (see Helder). 84 E 3
The Holy Land (territory; see Palestine) Turkey in Asia. 102 A 4
The Horse Bank, England. 76 M 1
Theil, Le (Ardeche), France. 81 K 8
Theil, Le (Oran), France. 82 B 4
Theillay, France. 82 E 6
Theifolia, Barma. 106 C 2
The Island, Toronto, Ontario. 60 L 4
The Island (region), Turkey in Asia (see El-Jezireh). 101 J 5
The Isle of Graja, England. 77 K 5
Theiss (river), Hungary. 89 M 5
Theiss (river), Hungary (on travel map). 74 P 5
Theissbolz, Hungary. 89 L 3
Theltaga Lake, Canada. 63 L 2
The L'Azles, Ark. 44 H 8
The Landes, France. 81 E 8
The Landlock (Barbados), West Indies. 68½ D 11
Thelewdessee River, Canada. 63 L 1
The Lighthouse of San Salvador, Salvador (see Izalco Volcano). 66 F 6
The Little Minch (strait), Scotland. 78 C 4
The Maiden's (rocks), Ireland. 79 K 2
Thein, Germany. 86 L 12
The Menais (county), Scotland (see Kincardine). 78 L 6
The Mill Stream, Australia. 115 J 3
The Milne (river), Australia. 115 F 4
Thembla, Turkey in Asia. 99 O 5
The Minch (strait), Scotland. 78 E 4
The Mineo, Italy. 93 J 4
Themistocles, Cape, Greece. 99 M 3
The Moose Woods, Canada. 63 K 4
The Madkettles, Wyo. 50 P 2
Thena, Ga., a125. 38 F 5
Thenard, Cal. 57 D 9
The Narrows, Ark. 44 E 2
The Narrows, Bermudas. 67 P 2
The Narrows, Idaho. 50 F 6
The Narrows, N. J. 14 H 3
The Narrows, N. Y. 11 P 15
The Naze, England. 77 N 3
The Needles, Ariz. 55 A 4
The Needles (rocks), England. 75 J 12
The Ness (point), Scotland. 78 M 6
The Netherlands (kingdom), Europe, '89, 4,511,415; '95, est. 4,859,451. 73
The Netherlands (large-scale map of). 84
The Noya (river), Russia. 97 F 9
The New River, England. 77 G 4
The Norfolk, England. 77 R 2
The Nuda, Africa. 112 R 11
The Nizz, Scotland. 78 M 4
Thunon France. 81 G 7
The North Sound, Scotland. 78 L 1
The Notch, N. H. 7 H 6
The Noup (point), Scotland. 78 N 1
The Nubia, Me. 61 I 9
Theo, Ala. 42 C 5
Theo, Ga. 38 J 8
The On (peninsula), Scotland. 78 D 8
Theodia (cape), Crete (see Cape Lido). 99 C 9
Theodoraa, Hagios, Greece. 99 O 3
Theodore, Ala., 277. 42 A 9
Theodora, Mo. 31 G 11
Thöndle Pass, Switzerland (see Matter Joch). 91 E 7
The Ondrain, Africa. 112 M 16
Theophilus (Ottom), Brazil. 71 J 7
The Ox Bow (Mt.), Vt. 7 B 9
The Paps (Mt.), Ireland. 79 C 7
The Peak, Australia. 115 G 6

The Pearl Lochs, Hawaii.....	118 L 7	Thiensville, Wis., a300	24 L 8	Thompson, Ia., a.c.'95, 300	28 F 1	Thornton, Fort, Aacenslon Is-	109 C 7
The Pirates (Islands), French	106 G 9	Thiergarten (park, Berlin), Ger-	87 H 30	Thompson, Mich., a400	22 J 6	land	53 E 7
Indo-China	106 G 9	Thierry, Chateau, France '91,	82 G 2	Thompson, Mo.	30 J 6	Thornton, Col.	76 N 4
The Platou, Va., a150	11 S 9	6,893	81 J 7	Thompson, Mont., 339	49 A 2	Thornton, England	77 D 2
Theopong, French Indo-China	106 F 9	Thiers, France, '96, 17,135	74 F 6	Thompson, N. Dak., a300	26 G 2	Thornton, Idaho	50 C 1
The Race, N. Y.	82 D 1	Thiers, France (on travel map),	117 C 2	Thompson, Nova Scotia	62 F 4	Thornton, Ill., a400	20 K 2
Therain (river), France	63 G 2	Thikombia (Island), Fiji	82 D 2	Thompson, O., a200	17 H 1	Thornton (Tp.), Ill.	21 D 11
The Ramparts, Canada	113 H 3	Thillera, Les, France	10 E 5	Thompson, Pa., 302	15 M 3	Thornton, In., a.c.'95, 222	23 B 2
The Rand (gold field) South	113 H 3	Thimble Is., Conn.	88 N 2	Thompson, L., S. Dak.	27 G 2	Thornton, Kan.	32 B 2
African Republic (see Wit-	115 F 4	Thlugeyri, Iceland	88 O 3	Thompson Bay, Salut Helena	109 E 7	Thornton, Mich., a125	23 Q 12
waters Rand)	98 F 1	Thlugvall Vatn (lake), Iceland	106 B 3	Thompson Cr., Okla.	48 G 1	Thornton, Miss., a100	43 D 4
The Rankine (river), Australia	110 Q 7	Thiunkidr, Burma	86 O 3	Thompson Falls Sta., Mont.	49 A 2	Thornton, Mo.	30 C 2
Therapia, Turkey in Europe	12 L 3	Thionville, Germany (see Died-	86 O 3	Thompson Island, Antarctic	2 K 7	Thornton, N. H., town, 632	7 H 7
Therat, Africa	50 O 6	Thionhofen)	74 G 4	Thompson L., Me.	6 B 7	Thornton, N. Mex., '97, 573	55 J 3
Theresa, N. Y., 1,028	71 F 7	Thionville, Germany (on travel	99 M 8	Thompson L., Mont.	49 B 2	Thornton, Ontario	60 F 3
Theresa, Wyo.	12 L 3	map)	99 M 8	Thompson Pass, Mont.	49 A 2	Thornton, R. I., a400	10 J 2
Theresa Christina, Brazil	72 H 9	Thira (Island), Greece	99 M 8	Thompson Ridge, N. Y.	11 O 8	Thornton, Tex., 466	46 L 6
Theresa Je., N. Y.	90 H 3	Thirala (Island), Greece	6 F 3	Thompson River, British Colum-	63 F 4	Thornton, Wash.	51 H 2
Theresapolls, Brazil	89 L 5	Third L., Me.	6 H 5	bia	46 M 8	Thornton, W. Va., a150	35 G 2
Theresenstadt, Austria, '90,	71 J 5	Third L., N. H.	7 K 2	Thompson, Tex.	46 M 8	Thornton, Wyo.	50 P 5
7,215	89 L 5	Third Lake, Quebec	61 R 3	Thompson, Utah	54 N 4	Thornton Heath, England	75 N 15
Theresenstadt, Hungary (see	89 L 5	Third Principal Meridian, Ill.	21 G 8	Thompson, Va., 291	15 H 5	Thornton Jc., Pa.	16 B 2
Marla-Theresopol)	71 J 5	Thirlmere (lake), England	76 G 3	Thompsonville, Conn., a4,500	10 E 1	Thorntonville, Ga.	38 B 7
Theresina, Brazil, a7,000	71 J 5	Thirlwall Castle, England	76 H 2	Thompsonville, Ill., 309	21 H 10	Thorntonville, Ind., 1,530	19 C 4
Theresopol, Hungary (see	40 K 4	Thiron-Gardais, France	82 B 4	Thompsonville, Mich., a650	23 J 8	Thornville, Mich., a200	23 P 12
Marla-Theresopol)	45 H 8	Thirsk, England	76 K 4	Thompsonville, N. Y., a200	11 N 8	Thornville, O., 405	18 F 5
Theresopol, Brazil	102 K 4	Thirak, England (on travel	74 D 1	Thompsonville, Pa. (see Thomp-	15 H 5	Thornvare, N. J., a125	14 D 6
Theriza Christina, Brazil	57 F 6	map)	115 C 6	soutown)	56 C 3	Thorold, Ont.	60 F 4
Theriza, Arabla	57 J 9	Thirsty, Mount, Australia	88 D 3	Thompson Sta., Tenn.	41 H 3	Thoroughfare Gap (pass), Va.	34 I 3
The Ridge, Ky., a150	36 F 3	Thirsty Fork Cañon, Idaho	88 Q 1	Thompson Valley, Va.	34 E 2	Thorp, Mich.	23 K 9
Therlot, La.	102 K 4	Thirtieth Pond, N. Y.	12 O 4	Thompsonville, Pa., 291	15 H 5	Thorp, Wash., a150	51 E 2
Thermal Gulf, Turkey in Eu-	98 E 8	Thisted, Denmark, '90, 5,421	85 D 3	Thompsonville, Conn., a4,500	10 E 1	Thorp, Wis., a.c.'95, 829	24 E 5
rope (see Gulf of Saloniki)	57 F 6	Thisted (amt), Denmark, '90,	88 D 3	Thompsonville, Ill., 309	21 H 10	Thorpe, East, England	77 D 2
Thermal, Cal.	57 J 9	69,407	88 D 3	Thompsonville, Mich., a650	23 J 8	Thorpe, East, England	77 L 3
Thermal, Cal.	36 F 3	Thisted Bugt (bay), Denmark	88 D 3	Thompsonville, N. Y., a200	11 N 8	Thorp, Ia.	28 L 2
Thermal City, N. C.	102 K 4	Thistle Fjördr (fjord), Iceland	88 Q 1	Thompsonville, Pa. (see Thomp-	15 H 5	Thorp, Mo.	31 G 10
Thermede, Arabia	99 L 6	Thistle, Utah, a125	54 L 2	soutown)	56 C 3	Thorp, Mandeville, England	77 C 2
Thermia (Island), Greece (see	99 G 3	Thistle Hill, Ascension Island	109 D 7	Thomson (explorer's route), Afri-	109 J 4	Thorp Spring, Tex., 485	46 K 5
Kythnos)	70 D 4	Thistle Island, Australia	115 F 6	rica	38 G 5	Thorsberg Lighthouse, Sweden	95 L 8
Thermopoli, Wyo.	90 N 8	Thithla (Island), Fiji	117 C 3	Thomson (c.h.), Ga., 836	20 E 2	Thorsby, Ala.	42 D 5
Thermopylae (pass), Greece	63 N 3	Thit-tu Island, East India Is.	116 D 2	Thomson (Ill.), 374	40 H 4	Thorsby, Denmark, '90, 1,303	88 B 2
Thernberg, Austria	38 C 6	Thiva, Greece, '89, 3,228	99 H 4	Thomson, Ky., a100	25 E 3	Thorsby, Iceland	88 Q 2
The Rock, Canada	91 E 2	Thivener, O., a175	18 F 7	Thomson, Minn.	12 P 5	Thorsbjördr (fjord), Iceland	88 N 2
The Rock, Ga., a150	102 C 9	Thiviers, France	51 G 7	Thomson, N. Y., a100	12 P 5	Thorsö (Island), Sweden	95 H 7
Therwil, Switzerland	106 C 10	Thiviers, France (on travel	74 E 6	Thomson Deep, Pacific Ocean	2 O 6	Thorsö, S. Pak.	27 G 1
The Salt Sea, Palestine (see	111 H 1	map)	88 P 3	Thomson River, Australia	115 G 4	Thorstun, Denmark	88 C 5
The Dend Sea)	79 A 7	Thjorsa (river), Iceland	88 P 3	Thonau, Burma	106 C 4	Thorsvik, Sweden	95 N 8
The Sayer Islands, Siam	75 A 10	Thlyazja River, Canada	63 M 1	Thonbe, British India	104 F 3	Thorstun (Gutland), Denmark	88 E 2
The Seven Capes, Algeria	114 H 9	Thlots, Africa	113 J 5	Thongwa, Burma, a20,000	106 B 6	Thorstun (Zutland), Denmark	88 K 4
The Seven Hogs or Magharae	75 K 12	Tho, French Indo-China	106 G 3	Thongwa (district), Burma	106 B 6	Thou, France	82 F 5
Islands, Ireland	68 J 7	Thobal, British India	106 B 6	Thonon, France	80 M 6	Thouracé, France	80 E 5
The Smalls (Island), England	88 M 5	Thobran, Turkey in Asia	102 J 8	Thonotosassa, Fla., a150	29 M 6	Thours, France, '96, 5,033	80 E 6
The Snarres (Island), Oceania	88 M 5	Tholen, Netherlands	84 D 5	Thor, France	81 F 11	Thours, France (on travel map)	74 D 5
The Solent (channel), England	88 M 5	Tholen (Island), Netherlands	84 D 5	Thor, Ia., a.c.'95, 179	28 E 2	Thoulu, Cape, Australia	115 B 4
The Sound, Danish West In-	99 H 4	Tholey, Germany	86 O 5	Thorburn, Nova Scotia	62 G 4	Thoune, Switzerland (see Thun),	91 E 4
des	113 J 4	Thomar, Brazil	70 E 4	Thorda, Hungary (see Torla)	89 P 5	'88, 5,300	91 E 4
The Sound, Denmark	40 B 7	Thomar, Portugal, '78, 5,105	83 D 5	Thordae, Cape, Spitzbergen	3 O 9	Thourotte, France	82 F 2
Thespie, Greece	60 B 1	Thomas, Ala., a525	42 D 3	Thore, Kirkby, England	76 H 3	Thourot, Belgium, '90, 9,464	84 B 6
The Springs, South African Re-	99 H 4	Thomas, Lake, Australia	115 F 5	Thore, France	82 B 5	Thousand Island Park, N. Y.	12 L 3
public	113 J 4	Thomas, Mount, Australia	115 H 3	Thore (river), France	81 H 9	Thousand Islands, N. Y.	12 K 3
The Square, Ky., a100	77 L 5	Thomas, Mount Sir, Australia	115 E 5	Thoreburg, Hungary (see Tor-	89 P 5	Thousand Islands, Ontario	60 K 3
Thessalon, Ontario, eat.1,160	36 D 3	Thomas (Co.), Ga., 26,154	38 C 10	da)	81 M 7	Thousand Lakes, Lake of the,	97 G 1
Thessaly (ancient division),	106 B 2	Thomas, Kan.	32 D 3	Thoreau, France	104 K 6	Russia (see Salma)	97 G 1
Greece	7 E 7	Thomas (Co.), Kao, a.c.'95, 3,512	32 A 2	Thorn, Nepal	91 F 3	Thrace (ancient province), Tar-	98 H 7
The Swale (channel), England	7 E 7	Thomas, Ky.	40 L 5	Thorn, Switzerland, '88, 652	77 M 3	key in Europe	98 H 7
Theta, N. C.	61 M 6	Thomas, Mich., a275	23 P 12	Thorning, England	81 G 7	Thracla Lake, British Columbia	63 C 3
Thetchemi, Burma	63 M 1	Thomas, Mo.	30 E 4	Thorning, England	90 L 8	Thral, Ia.	28 F 2
Thetford, England, '91, 4,247	58 H 2	Thomas (Co.), Neb., 517	48 E 3	Thorn (river), France	81 G 7	Thral, Kan.	32 F 3
Thetford, Vt., town, 1,287	58 O 1	Thomas, Okla.	37 F 5	Thorn, Austria	90 L 8	Thral, Wash.	51 E 3
Thetford Center, Vt.	106 C 1	Thomas, S. C.	46 N 5	Thorney, England	77 H 3	Thrun, New Zealand	95 H 3
Thetford Mines, Quebec	50 P 4	Thomas, Tex.	35 H 2	Thorn, Cal.	56 B 2	Thrun, New Zealand	95 H 3
The-tinne Lake, Canada	78 H 7	Thomas, W. Va., 269	68 X 8	Thorn, Germany, '95, 30,300	87 F 28	Thrun, New Zealand	95 H 3
Thetis Coal Mine, Alaska	90 G 3	Thomas Bay, Alaska	20 J 5	Thorn, Germany (on travel	74 O 2	Thrun, New Zealand	95 H 3
Thetis I., Alaska	82 D 4	Thomasboro, Ill., a200	39 J 2	map)	35 F 3	Thraedeston, England	77 M 1
Thetkedang, Burma	84 G 7	Thomas City, Fla.	11 S 8	Thornapple Cr., Wis.	24 E 3	Thrapston, England	75 M 9
The Trident, Wyo.	92 B 10	Thomas Cole Mt., N. Y.	39 N 1	Thornberry, Tex.	46 J 3	Three Bridges, England	77 G 6
The Trossacha (valley), Scot-	76 N 7	Thomas Cr., Fla.	39 N 1	Thornborough, Australia	115 G 3	Three Bridges, N. J., a200	14 E 3
land	90 G 3	Thomas Cr., Nev.	52 E 4	Thornborough, England	77 D 3	Three Brooks (place), New	62 B 3
The Twelve Apostles (Mt.),	84 G 7	Thomas Cr., Oreg.	52 E 4	Thornburg, Ia., a.c.'95, 374	28 J 5	Brunswick	62 B 3
Cape Colony	92 B 10	Thomas Fork, Ark.	44 L 2	Thornburg, Ia., a.c.'95, 374	28 J 5	Three Busses, Col.	53 O 2
Thesusing, Austria	76 N 7	Thomas Hill, Mo.	30 G 5	Thornburg, Neb.	29 F 3	Three Buttes, Mont.	49 E 1
Thesville, France	75 N 9	Thomas I., Me.	6 H 8	Thornbury, England	45 H 10	Three Castle Head, Ireland	79 B 9
Thexu, Belgium	76 M 1	Thomasreuth, Austria	90 G 7	Thornbury, New Zealand, '91,	117 B 9	Three Creek, Idaho	50 D 7
The Vatican, Rome, Italy	76 M 1	Thomaston, Ala.	42 B 6	137	117 B 9	Three Creeks, Ark., a160	44 G 8
The Wash, England	102 G 3	Thomaston, Conn., vil., 985;	10 C 3	Thornbury, Ontario, '91, 902	60 E 3	Three Devils, Wash.	51 F 2
The Washes (tract of land),	77 H 4	town, 3,278	38 C 6	Thoru Cr., Ind.	19 F 2	Three Fathoms Bay, Brazil	71 L 3
England	81 E 9	Thomaston (c.h.), Ga., 1,181	19 C 2	Thorn Creek Mt., Idaho	50 D 6	Three Fork City Sta., Ky.	40 J 5
The Wharf, England	99 C 4	Thomaston, Ind.	6 E 7	Thorudale, Pa.	15 K 4	Threeforks, Mont.	49 E 4
Thiakl, Greece (see Ithaca)	107 C 2	Thomaston, Ind., town, 3,009	6 E 7	Thoradale, Pa.	15 L 7	Three Hill Shonis, Bermudas	67 P 2
Thian-Shan (Mts.), Chinese Em-	82 M 3	Thomaston, Mich., a150	22 B 4	Thordale, Tex.	46 K 7	Three Humcock Island, Aus-	115 K 6
pire (see Celestial-Shan)	82 A 2	Thomaston, N. Y.	11 S 13	Thordike, Me., town, 589	6 E 6	tralia	115 K 6
Thibacourt, France	107 C 2	Thomastown, Tex., 494	46 K 8	Thordike, Me., town, 589	6 E 6	Three Kings (Mt.), New Zealand	117 F 9
Thiberville, France	82 M 3	Thomastown, Ireland, '91, 970	79 G 6	Thordike, Me., town, 589	6 E 6	Three Lakes, Wis., a150	24 H 3
Thibet (dependency), China (see	82 A 2	Thomastown, La.	45 G 2	Thordike, Me., town, 589	6 E 6	Thorembil Bay, N. Y., a900	12 K 3
Tibet)	307 D 4	Thomastown, Miss., a100	43 E 5	Thordike, Me., town, 589	6 E 6	Three Mile R., Mass.	9 D 5
Thibodaux (c.h.), La., 2,078	45 H 7	Thomstow, N. Y.	17 H 2	Thordike, Me., town, 589	6 E 6	Three Notch, Ala., a100	42 F 6
Thicket, S. C., a100	37 E 1	Thomstown, O., a300	17 H 2	Thordike, Me., town, 589	6 E 6	Three Oaks, Mich., 885	23 H 14
Thicketwood Hills, Canada	63 K 3	Thomsville, Ala., '98, a500	42 B 7	Thordike, Me., town, 589	6 E 6	Three Pens, Mont.	49 F 3
Thickwood Mountains, Canada	63 H 2	Thomsville, Col., a200	53 E 4	Thordike, Me., town, 589	6 E 6	Three Points, Cape, Africa	111 F 9
Thickblemont, France	82 K 3	Thomsville (c.h.), Ga., '90,	38 C 10	Thordike, Me., town, 589	6 E 6	Threeriver Point, N. Y.	13 K 5
Thief L., Minn.	25 B 1	5,514; '97, a6,500	38 C 10	Thordike, Me., town, 589	6 E 6	Threerivers, Cal.	57 G 0
Thief R., Minn.	25 A 1	Thornhill, Ill.	21 F 7	Thordike, Me., town, 589	6 E 6	Three Rivers, Mass., village,	8 E 4
Thief River Falls, Minn., a.c.	25 A 1	Thornhill, Ind. Ty.	48 N 5	Thordike, Me., town, 589	6 E 6	a.c.'95, 1,888	8 E 4
'95, 840	25 A 1	Thornhill, La.	45 K 5	Thordike, Me., town, 589	6 E 6	Three Rivers, Mich., 3,131	23 K 14
Thiele, Switzerland	91 B 4	Thornhill, Pa., a500	16 B 5	Thordike, Me., town, 589	6 E 6	Three Rivers, Miss.	43 G 9
Thiele (river), Switzerland (see	91 D 3	Thornhill (village), Scotland,	78 J 9	Thordike, Me., town, 589	6 E 6	Three Rivers, Quebec, '91,	61 J 6
Zihl)	84 E 6	'91, 1,128	41 O 2	Thordike, Me., town, 589	6 E 6	8,334	61 J 6
Thielen, Belgium, '90, 1,014	84 E 6	Thornhill, Teou.	41 O 2	Thordike, Me., town, 589	6 E 6	Three Rivers, Quebec (on local	61 D 4
Thiells, N. Y.	11 M 13	Thornhill, Va.	34 H 4	Thordike, Me., town, 589	6 E 6	map)	61 D 4
Thielman, Minn.	25 E 5	Thornhope Sta., Ind.	19 C 3	Thordike, Me., town, 589	6 E 6	Three Sisters Islands, Solomon	117 L 5
Thielsen, Mt., Oreg.	52 D 6	Thornhurst, Pa.	15 L 4	Thordike, Me., town, 589	6 E 6	Islands	117 L 5
Thielt, Belgium, '90, 9,821	84 B 6	Thorn L., Oreg.	52 E 3	Thordike, Me., town, 589	6 E 6	Three Springs, Ky., a100	40 E 0
Thiene, Italy, '81, 5,217	93 L 3	Thorn-igh, Mo.	31 F 7	Thordike, Me., town, 589	6 E 6	Three Springs, Pa., 192	16 F 6
Thienen, Belgium (see Tirlen-	84 E 7	Thornhillbank, Scotland, '91,	78 C 2	Thordike, Me., town, 589	6 E 6	Threestates, Mo.	31 O 11
mont)	86 R 7	2,097	78 C 2	Thordike, Me., town, 589	6 E 6	Three Tree Creek (place), New	62 C 4
Thiengen, Germany	86 R 7	Thornport Sta., O.	18 F 5	Thordike, Me., town, 589	6 E 6	Brunswick	62 C 4
		Thorton, Ala.	42 F 5	Thordike, Me., town, 589	6 E 6	Thrift, Ga.	38 G 6

INDEX TO MODERN MAPS.

Throckmorton	Timitren
Throckmorton (c.b.), Tex., 902.	Th (Serl), Turkey in Asia
Throckmorton (c.b.), Tex., 240.	Thala, Mexico
Throcking, England	Thalati, Arfen
Throcks Neck, N. Y.	Thaboroo, Australia
Thronbjelm, Norway (see Thronbjelm)	Thalbrook, England
Throop, Kan.	Thilburg, Netherlands, commune
Throop, Pa., a3,000	'89, 33,923; '95, est.36,839.
Throopsville, N. Y., a125	Thilburg, Netherlands (on travel map)
Throwley, England	Thilbury, West, England
Thrum Cap Island, Low Archipelago (see Aklaki)	Thilbury Fort, England
Thrusb, Mo.	Thl-Châtel, France
Thruston, Ky.	Tilda Bogue, Miss.
Thrupton, England	Tilden, Ala.
Thsal-thsuo, China	Tilde, Idaho
Thsi-h-hai, Lake, China	Tildea, Ill.
Thslung-ho, China	Tilden, Ky.
Thsu-kou, China	Tilden, Me.
Thuanan, French Indo-China	Tilden, Minn.
Thuan Chau, French Indo-China	Tilden, Mo.
Thuan Dang, French Indo-China	Tilden, Neb., a400
Thusbull, Mexico	Tilden (c.b.), Tex., 506
Thudl, Tibet	Tilford, S. Dak., a125
Thue (river), Germany	Tilghman I., Md.
Thuin, Belgium, '90, 5,632.	Tilhar, British India, '91, 17,265
Thuil-Hébert, France	Tilgull (river), Russia
Thuilo, Africa	Till, River, England
Thule, S. Dak.	Tilladumati Atoll (reef), Indian Ocean
Thum, Germany, '95, 4,134.	Tillan, Morocco
Thumb Lake, Mich.	Tillamook, False, Oreg.
Thummel, Neb.	Tillamook (Co.), Oreg., 2,932.
Thun, Switzerland, '88, 5,300.	Tillamook (c.b.), Oreg., a1,000.
Thun, Lake of, Switzerland	Tillamook Bay, Oreg.
Thuner Bay, Mieb.	Tillamook Head, Oreg.
Thunder Bay I., Mieb.	Tillanchong (Island), British India
Thunder Bay R., Mieb.	Thia, N. Dak.
Thunderbolt, Ga., a100	Thif City, Mo.
Thunder Butte, Col.	Thilfield, England
Thunder Butte, S. Dak.	Thim, In., a175
Thunder Crt., S. Dak.	Thim (c.b.), O., '90, 10,801; '97, a13,500
Thundering Springs, Ga.	Thim R., O.
Thunder Knoll, Caribbean Sea.	Thills, Russia, '97, 159,802.
Thunder L., Mian.	Thiffs (government), Russia, '97, 1,071,414
Thundridge, England	Thiari Island, Dutch East India
Thuner See (lake), Switzerland.	Thifon, Ga., a860
(see Thua Lake)	Thigalda I., Alaska
Thung, China (see Tuag-chau).	Tiger, Ga.
Thungersheim, Germany	Tiger Bayou, La.
Thuongnan, French Indo-China.	Tiger Berg (Mt.), Cape Colony.
Thur (river), Switzerland.	Tiger Butte, Mont.
Thurapena (Mts.), Switzerland.	Tiger Hill, Colombia
Thurber, Tex., 978	Tiger Island, New Guinea (German)
Thurber, Utah	Tiger Islands, Dutch East India
Thurgau (canton), Switzerland, '88, 104,673; '94, est.108,480.	Tiger Lake, Argentina
Thurgovie (canton), Switzerland (see Thurgau)	Tiger Peninsula, Africa
Thurlia, Greece, '89, 1,622.	Tiger R., S. C.
Thuringe (region), Germany (see Thuringia)	Tigertall, Tenn.
Thüringen, Austria-Hungary.	Tigerton, Wis., a259
Thüringia (region), Germany (see Thuringia)	Tigerville, S. C.
Thüringer Wald (Mts.), Germany	Tighaureh (village), Scotland, '91, 515
Thüringer Wald (Mts.), Germany (on travel map)	Tigilski, Siberia
Thuringian (region), Germany	Tiguli (plateau), Africa (see Tademalt)
Thuringian Gates (belgits), Germany	Tignall, Ga.
Thürkow, Germany	Tigne, France
Thurleigh, England	Tignesheraton, Africa
Thurles, Ireland, '91, 4,511.	Tigulsh, Prince Edward Island.
Thurlow, Great, England	Tigoda (river), Russia
Thurlow, Little, England	Tigré (division), Abyssinia
Thurlow, Pa., '98, a950	Tigre, Rio (river), Ecuador
Thurman, Col.	Tigre, El, Mexico.
Thurman, Ind. Ty.	Tigre, Rio (river), Venezuela
Thurman, Ia., a.c.'95, 447.	Tigre Island, Honduras
Thurman, Kan.	Tigri, Short (salt lake), Morocco
Thurman, Neb.	Tigris (river), Turkey in Asia
Thurman, N. Y., a350.	Tigris, Western (river), Turkey in Asia
Thurman, N. C.	Tigue, Africa
Thurman, O., a425	Tigue, Sierra del (Mt.), Cuba.
Thurman, Va.	Tigveni, Kumannli
Thurman, Wis.	Tigy, France
Thurmond, W. Va.	Tib, Desert of et, Egypt
Thurmont, Md., a1,000	Tib, Jhel-et, Egypt
Thurnau, Germany	Tibny, Hungary
Thurrah, England	Tibodati, Arfen
Thurocz (comitat), Hungary (see Töröcz)	Tibonay, Arfen
Thursley, England	Tiboutan, Mexico
Thurso, Quebec	Tibhaha, Et (tribe), Egypt.
Thurso, River, Scotland	Tijnmuchi, Bolivia
Thurso (town), Scotland, '91, 3,936	Tijernas, Porto Rico
Thurstaston, England	Tijika, Africa
Thurston, England	Tijjelt, Sandhills of, Africa.
Thurston, Neb.	Tikal, Guatemala
Thurston (Co.), Neb., 3,176.	Tikamgrh, British India, '91, 17,610
Thurston, N. Y., a100.	Tikari, British India, '91, 11,537
Thurston, N. C.	Tikchik L., Alaska
Thurston, O., 213	Tikchik R., Alaska
Thurston, Okla.	Tikehu (Island), Low Archipelago
Thurston, Tex.	Tikehu (Island), Low Archipelago
Thurston (Co.), Wash., 3,675.	Tikehu-aung, Siam
Thury, France	Tikhorletzkaia, Russia
Thury-Harcourt, France	Tikhvln, Russia, est.6,399
Thusls, Switzerland	Tikhvln (river), Russia
Thutale Lake, British Columbia	Tikrit, Morocco
Thvera (river), Iceland	Tiko, Africa
Thwalte, England	Tikomabé, Quebec
Thyatira, Miss.	Tikpaja, British India
Thyatira, Turkey in Asia (see Akhisar)	Tikura, Idaho
Thyholm (peninsula), Denmark.	Til (Maraab), Turkey in Asia.
Thykvifbar, Iceland	

Timken, Kan.	32 C 3	Tinkerades (Mt.), Africa	111 J 5	Tiraspol, Russia, '87, 24,898	97 G 8	Tiumten (river), Siberia	100 P 3
Timkovichi, Russia	97 F 5	Tinkers Cr., Md.	33 D 6	Tirchok, Turkey in Asia, a3,000	101 H 2	Tlut, Algeria	111 F 2
Tinia Fort, British India	104 H 5	Tinkers Creek, O.	18 H 9	Tired Cr., Ga.	38 C 10	Tlva River, Africa	112 Q 13
Tinlich, Turkey in Asia	101 E 1	Tinkers I., Mass.	9 E 3	Tiree (Island), Scotland, '91,		Tlverton, England, '91, 10,892,	75 E 12
Timme, Wis.	24 K 4	Timken Reef, Central America	66 N 5	2,449	78 C 6	Tlverton, England (on travel	
Timmerman, S. C.	37 E 4	Tinko, Mount, Guam, Ladrones				map)	74 C 3
Timina, Africa	111 H 6	Is.	117 O 2	Tireh, Egypt	110 S 3	Tlverton, Nova Scotia	62 C 5
Timonim, Africa	111 G 4	Tinley Park, Ill., '98, a500	20 K 2	Tireh, Bahr (river), Egypt	110 S 3	Tlverton, Ontario, '91, 550	60 D 3
Timmi Oasis, Africa	111 G 4	Tinmonth, Vt., town, 435	7 B 9	Tireh, Et, Palestine	102 E 7	Tlverton, R. I., town, 2,837	10 L 3
Timmona, Tenn.	41 G 3	Tinnale, Russia	97 F 7	Tireh, Turkey in Asia	101 B 3	Tlverton Four Corners, R. I.	10 L 3
Timmonville, S. C., 516	37 J 3	Tinne, Africa	110 O 7	Tirgochil, Ramaña	98 F 3	Tlverton Sta., R. I.	10 L 3
Timbath, Col.	53 J 1	Tinnerwell, British India, '91,		Tirgol-Frumos, Rumania	98 K 1	Tlviñan, Punta (point), Cuba	68 J 5
Timoe (Island), Low Archipel-		24,768	105 F 15	Tiriola, Italy, '81, 2,969	92 K 9	Tlviya, Costa Rica	66 L 10
ago	117 P 10	Tino (Island), Greece (see Tinos)	99 M 5	Tiris (territory), Africa	111 C 5	Tlvoli, Italy, '81, town, 9,730;	
Timok (river), Bulgaria	98 E 4	Tinogaata, Argentina, '90, a2,000	72 D 9	Tirra-el-Firar (district), Africa		commune, 10,297	94 N 11
Timok (district), Serbia	98 E 5	Tinos, Greece, '89, 2,400	99 M 5	(see Adrar Sottuf)	111 C 5	Tlvoli, N. Y., 1,350	12 P 7
Timolague, Ireland	79 D 8	Tinos (Island), Greece	99 M 5	Tirkshle, Russia	97 C 3	Tlvoli, Okla.	48 E 2
Timolla, Ireland	79 H 6	Tiñoso, Cuba (capes), Spain	83 L 7	Tirlsmont, Belgium, '90, 15,985	84 E 7	Tlvoli, Pa.	15 J 4
Timoo, Wash.	51 C 1	Tiásjø (lake), Norway	95 F 7	Tira, Bulgaria	98 E 6	Tlvoli, Tex., a150	46 L 9
Timouha, Rio do (river), Brazil	71 J 4	Tiota, Peru	70 C 6	Tirnova, Bulgaria, '88, est.11,		Tlvsilde, Denmark	88 L 4
Timonium, Md., a250	33 K 2	Tiatagel, England	75 C 12	314	98 H 5	Tlvy, River, Wales (see Telfd),	75 D 9
Timor (Island), Oceania, a500-		Tiatagel Head, England	75 C 12	Tirnova, Turkey in Europe	98 K 7	Tlwgarga, Africa	111 D 9
000	114 D 5	Tiatagbode, Africa	111 J 6	Tirnateiu, Austria (see Dürn-		Tlwururt, Africa	111 B 6
Timoraka (district), New Guinea		Tiatat, Minn.	25 A 4	steln)	90 L 7	Tlwkohk, Mexico	64 O 7
(see Timakowa)	116 J 6	Tiatjah, S. Minn.	25 A 3	Tiro, O., a475	17 E 3	Tlxtla de Guerrero, Mexico, '94,	
Timor Island, Dutch East India		Tiatarre Island, West In-		Tirol (province), Austria (see		6,010	65 G 6
(large scale map of)	116 G 6	dies	68½ G 5	Tyrol)	90 C 10	Tizapan (Jalisco), Mexico	65 C 3
Timorlaut Islands, Dutch East		Tlu Tarabia, Wady, Africa	111 H 5	Tirol (province), Austria (ou		Tizapan (Mexico), Mexico	65 A 7
India	116 H 6	Tlutasart, Morocco	111 J 3	travel map)	74 K 5	Tizard Bank, East India Is.	116 E 2
Timor Sen, Australia	115 D 2	Tlu-telluat, Africa	111 J 6	Tirol, Brazil	70 E 5	Tizimila, Mexico	64 P 7
Timoshevka, Russia	97 K 8	Tluteru Abbey, England	75 G 10	Tirol (province), Austria (see		Tlzuun, Algeria	111 H 1
Timoshevskan, Russia	96 G 6	Tlute, Utah	54 K 3	Tyrol)	89 B 4	Tjereby, Denmark	88 L 5
Timoshinskaya, Russia	96 J 3	Tlutarra, Australia	115 G 7	Tirreno, Mare (sea), Italy	94 O 13	Tjeld, Norway	95 K 2
Timothea, La.	45 C 1	Tlutiague Harbor, Madagaacar.	112 T 14	Tirsa, Africa	110 J 3	Tjele, Denmark	88 F 3
Timpanoos Peak, Utah	54 C 7	Tluto, Africa	111 J 9	Tirchereuth, Germany	86 N 15	Tien-o-su, Korea	108 C 3
Timpana, Col.	53 L 7	Tluto (river), Honduras	66 K 4	Tirchtiegel, Germany, '95,		Tifennal, Mount, Java	116 C 6
Timpana Cr., Col.	53 L 7	Tluto, Minas de Rio, Spain,		2,481	97 H 23	Tifilling, Norway	95 C 4
Timperley, England	76 Q 3	parish, '87, 10,671	83 F 7	Tirso (river), Sardinia, Italy	82 B 8	Tijöms, Norway	95 C 3
Timperley Range, Australia	115 C 5	Tluto Hills, Scotland	78 J 8	Tirstrup, Denmark	88 H 4	Tjora, Iceland	88 O 2
Timpon, Tex., 518	46 N 6	Tlutofalls, N. J., a200	14 H 4	Tirull (river), Nepal	104 K 6	Tjörn (Island), Sweden	95 G 7
Timrod, S. C.	37 H 3	Tlutoria, Africa	111 J 4	Tiruchendur, British India	105 F 15	Tjörnes (cape), Iceland	88 P 1
Tinasah Lake, Egypt	110 U 4	Tlutumma (desert), Africa	110 K 6	Tiruchengod, British India	105 G 14	Tjornevig, Denmark	88 A 1
Tinaultia, Africa	111 J 5	Tluyvald, New Zealand, '96,		Tirukovilar, British India	105 G 14	Tjötö (Island), Norway	95 H 4
Tinum, Africa	110 K 3	a500	117 D 8	Tirumangalam, British India	105 G 15	Tkobaab (tribe), Africa	113 E 1
Tinworth, England	77 L 1	Tinzen, Switzerland, '88, 335	91 L 5	Tirupathi, British India, '91,		Tlachapa, Mexico	65 F 5
Tiu, Africa	111 D 1	Tinzie, Ala.	42 C 7	242	105 G 13	Tlachichilco, Mexico	65 H 3
Tiu, Ras-et (cape), Africa	110 M 2	Tioga, Ill., a300	20 C 5	Tirupatur, British India, '91,		Tlacoajapan, Mexico	65 K 5
Tiu, Kum-et-, Egypt	110 S 3	Tioga (Co.), N. Y., 29,935	13 K 7	16,499	105 G 13	Tlacoala, Mexico	65 K 7
Tiu, Norway	95 F 6	Tioga, N. Dak.	26 B 1	Tiruvalur, British India, '91,		Tlacoala (district), Mexico, '94,	
Tiu, Wady-et-, Palestine	102 B 8	Tioga, Pa., 557	15 H 3	12,934	105 G 14	41,447	65 K 7
Tina, Ark.	44 J 3	Tioga (Co.), Pa., 52,313	15 H 3	Tiruvaamalal, British India,		Tlacoatalpan, Mexico	65 L 5
Tina (river), Italy	94 M 8	Tioga, Tex., a275	46 L 4	'91, 12,155	105 G 13	Tlacoatepec (Guerrero), Mexico	65 G 6
Tina, Mo., a400	30 F 5	Tioga Center, N. Y., a350	13 K 7	Tirvia, Spain	83 O 2	Tlacoatepec (Puebla), Mexico, '94,	
Tina, Mount, Santo Domingo	68 E 6	Tioga Jc., Pa.	15 H 3	Tiryas, Greece	99 G 5	5,575	65 J 5
Tinaco, Venezuela	70 D 2	Tioga R., Pa.	15 H 3	Tirzah, S. C.	37 F 1	Tlahuae, Mexico	65 C 8
Tinahely, Ireland, '91, 512	79 H 6	Tlokeke (Island), Low Archipel-		Tisabit Oasis, Africa	111 G 3	Tlajomulco, Mexico	65 C 3
Tinaja, La, Mexico	65 F 1	ago	117 M 7	Tishury, Maas., town, a.c.'95,		Tlajocoyan, Mexico	65 K 5
Tinaja de los Dragones, Mexico,	64 F 4	Tlola, Africa	111 E 8	1,002	9 C 6	Tlalnepantla, Mexico	65 A 6
Tlacaoka Point, Philippine Is-		Tlomaan Island, Straits Settle-		Tischonowitz, Austria	90 N 5	Tlalnepantla (district), Mexico,	
lands	118 F 10	ments	105 O 15	Tise, Denmark	88 E 3	'94, 53,833	65 G 4
Tinakula (Island), Santa Cruz		Tloda, Pa.	16 D 3	Tisena, Austria	90 C 10	Tlalapaque, Mexico	65 B 7
Islands	117 H 6	Tlone, Austria	90 B 11	Tisgl, Morocco	111 D 3	Tlalapan, Mexico	65 B 7
Tinaquillo, Venezuela, a4,500	70 D 2	Tlone, Italy	94 P 10	Tisht, Africa	111 D 6	Tlalpisahua, Mexico	65 C 7
Tinarch, Egypt	110 O 5	Tlone (river), Italy	33 K 4	Tishma, Africa	111 F 4	Tlaltenango, Mexico	65 C 2
Tin Asfar, Africa	111 H 6	Tlonesta (c.h.), Pa., 677	16 D 4	Tishombogo (baton capital),		Tlaltenango (partido), Mexico,	
Tinavelly, British India (see		Tlonesta Cr., Pa.	16 D 3	lad. Ty., a150	48 J 6	'94, 32,905	65 C 2
Tianevevll)	105 F 15	Tlorsok Jaur (river), Sweden	95 K 4	Tishomlingo (Co.), Mis., 9,302,	43 H 1	Tlaltenco, Mexico	65 C 7
Tioch, Tenn.	41 M 2	Tlota, Ind., a250	19 D 2	Tisint Oasis, Morocco	111 E 3	Tlaxcala, Mexico	65 G 6
Tiochebray, France (see Tioche-		Tloughbioga R., N. Y.	12 K 7	Tiskilwa, Ill., 801	20 F 3	Tlaxcaln, Mexico	65 H 3
bray)	80 E 4	Tlupaza, Algeria	111 G 1	Tliso, S. Dak.	27 D 1	Tlaxcalpan, Mexico	65 H 5
Tiochebray, France, '96, 4,599	80 E 4	Tlupata, Nicaragua	66 B 8	Tlisanos (river), Venezuela	70 D 2	Tlapa, Mexico	65 H 6
Tloup, Col., a150	53 E 5	Tlupata, Rio (river), Nicaragua	66 B 8	Tlisanik (district), Africa	111 C 5	Tlapacoyan, Mexico	65 J 3
Tlad, Head of, Scotland	78 L 4	Tlupersville, Miss.	43 G 1	Tlisa, Ga., a150	38 G 8	Tlapacoyan, Mexico	65 J 3
Tindal, S. C., a100	37 H 4	Tlupor, Celebes	116 E 5	Tlissa, Austria	90 J 2	Tlapehala, Mexico	65 F 5
Tindall, Mo.	30 E 4	Tlupah, Miss.	43 F 1	Tlsta (river), Norway	95 G 7	Tlaseala, Mexico (see Tlaxcala)	65 H 4
Tindastoll, Canada	63 H 3	Tlupah (Co.), Miss., 12,951	43 G 1	Tlsted, Denmark	88 F 3	Tlatakamut, Alaska	58 J 6
Tindfjalla Jökull (glacier), Ice-		Tlupah Cr., Miss.	43 F 1	Tlsted, East, England	77 D 6	Tlatemala, Mexico	65 B 5
land	88 O 3	Tlupcanoe, Ind.	19 C 3	Tlstrand, Mexico	65 G 6		
Tindhholm (Island), Denmark	88 A 2	Tlupcanoe, Ind., a200	19 D 2	Tlstrup, Denmark	88 D 5		
Tindyar, Java	116 C 6	Tlupcanoe (Co.), Ind., 35,078	19 C 4	Tlsuba, Morocco	111 E 3		
Tine, Africa	110 L 7	Tlupcanoe, O., a475	17 H 4	Tliza (river), Hungary (see			
Tine, Kaar-el, Egypt	110 F 3	Tlupcanoe, O., 1,465	18 E 5	Thess)	89 M 5		
Tinec (river), France	81 N 8	Tlupcanoe R., Ind.	19 D 2	Tliza-Füred, Hungary, '90,			
Tinejat, Oglat, Africa	111 E 3	Tluperrary, Ireland, '91, 6,391	79 E 7	8,024	89 M 4		
Tinco, Spain, '87, 22,053	83 F 1	Tluperrary (county), Ireland, '91,		Tliza Ujlak, Hungary	89 O 3		
Tinco, Cängas de, Spain, '87,		173,188	79 F 6	Tlizecz, Hungary	89 L 3		
22,361	83 F 1	Tluperrary, Scotland	78 J 7	Tlitzab, British India	106 B 1		
Tinfaf, Africa	111 H 7	Tluperrary, Ga.	35 D 7	Tlitzaja, British India	104 M 6		
Ting, China, '98, a15,000	107½ E 3	Tlippo Bayou, Miss.	43 D 3	Tlitzao, China	107 G 3		
Ting-an, China, '98, a60,000	107½ C 13	Tlitta Pass, Nepal	104 L 6	Tlitzbourne, England	77 C 6		
Ting-chau, Chitau	107½ F 10	Tlifton, Mt., Ariz.	55 A 3	Tlitzch, England, '91, 5,412	75 K 12		
Ting, Africa	111 F 7	Tlifton, Cal., a125	57 F 6	Tlitzcomb, Me.	6 G 3		
Tingewick, England	77 C 3	Tlifton, England, '91, 29,314	76 H 7	Tlitzap, Cape, Java	116 C 6		
Tinghae, China (see Ting-hai)	107 L 4	Tlifton (Co.), Ind., 18,157	19 D 4	Tliticaea, Lake, Peru	70 D 7		
Ting-hai, China, '98, a35,000	107½ H 7	Tlifton (c.h.), Ind., 2,697	19 E 4	Tliticaea Island, Peru	70 D 7		
Tingbert (plateau), Africa	111 J 3	Tlifton (c.h.), Ia., a.c.'95, 2,244	28 L 4	Tliticaea, Conn., a250	10 A 4		
Ting-hing, Chitau	107½ E 3	Tlifton, Kan.	32 D 2	Tlitiravaka (Island), Cook Is.	117 K 10		
Ting Island, Straits Settle-		Tlifton, Mich., a100	23 N 13	Tlitirangi Range, New Zealand	117 E 9		
ments	105 O 15	Tlifton, Mo., 1,253	31 G 7	Tlitova, Russia	97 M 3		
Tingia, Morocco (see Tangier)	111 E 2	Tlifton, N. Mex.	55 L 3	Tlitsey, England	77 H 5		
Tingliff, Germany	85 C 9	Tlifton, O., a100	17 A 2	Tlittagar, British India	104 N 2		
Tingliff, Germany (on travel		Tlifton, Pa., a175	16 F 5	Tlittarstone Clec Hill, England,	75 G 9		
map)	74 J 1	Tlifton (Co.), Tenn., 24,271	41 B 4	Tlittig, Germany	86 P 17		
Tingley, Ia., a.c.'95, 452	28 E 6	Tliftonford, Mo.	31 D 11	Tlittmonag, Germany	86 Q 16		
Ting-nan, China	107½ E 10	Tliftonville, N. Mex.	55 K 3	Tlitu, Rumania	98 H 4		
Ting-pan, China	107½ A 4	Tliftonville (c.h.), Tenn., 363	41 B 2	Tlitua, Tex.	12 O 2		
Ting-pong, China	107½ D 3	Tlittop, Ky., a100	40 E 5	Tlitua, Tex.	46 M 4		
Ting-tao, China	107½ E 5	Tlittop, Va.	34 E 2	Tlitus (Co.), Tex., 8,190	46 M 4		
Ting-tsu Harbor, China	107½ H 4	Tlitop Mt., Mont.	49 D 2	Tlitusville (c.h.), Fla., a.c.'95, 831	39 P 5		
Tingüldia, Mexico, '94, 5,000	65 D 4	Tlitu, Lake, Guat-mala	66 F 2	Tlitusville, N. J., a900	14 E 4		
Tinguririca, Volcan de, Argen-		Tlitque Rio (river), Brazil	70 D 4	Tlitusville, Pa., '90, 8,073; '97,			
tina	72 D 10	Tlira, British India	104 B 8	a10,000	16 C 3		
Tingwick, Quebec, a500	61 L 7	Tlirach Mir (Mt.), India	103 O 2	Tlitrus (Mt.), Crete	99 A 8		
Ting-yuan, China	107½ A 6	Tlira Made, Africa	110 O 8	Tlituz, Germany	86 K 3		
Ting-yuan, China	107½ F 6	Tlira, Straits of, Egypt	110 P 4	Tlituz, French Indo-China	106 G 5		
Tinhouy Beach, Brazil	71 K 3	Tlira, Turkey in Europe, a10-		Tlitukalinsk, Siberia, est.4,536	100 K 3		
Tiotan Island, Ladrones Is.	117 M 2	000	98 B 7	Tlitulen Island, Russia	96 J 7		
Tiotum, Pa., a200	15 M 6	Tliran Island, Turkey in Asia	102 E 3	Tlitumen, Siberia, est.13,098	100 J 3		
Tiotum (Tp.), Pa.	15 L 2	Tlirano, Italy, '81, 3,036	93 H 2	Tlitump Head, Scotland	78 D 3		
Tiotkare, Africa	111 D 7	Tliraria, Africa	111 J 5				

INDEX TO MODERN MAPS.

Tobaccolville		Tonneins	
Tobaccolville, Va.	34 G 6	Tonkin Cove, N. Y., a200	11 O 9
Tobaco, Philippine Islands, '87, 16,911	118 E 5	Tonkinasoo Raages, Australia,	115 D 5
Tobago (island; Br.), West Indies, '96, est. 20,463	685 J 12	Tonlinoson, British Columbia	63 E 3
Tobago, Little (island), West Indies	685 J 12	Tommerup, Denmark	88 G 6
Tobaiti, Africa	111 C 6	Tompolen, Missa., a100	43 F 4
Tobarra, Spain, '87, 7,646	83 L 6	Tomo, Rio (river), Colombia	70 D 2
Tobas (Indian tribe), Paraguay	72 E 8	Tomo, New Caledonia	117 J 10
Tobacco, a125	18 B 6	Tomø (island), Norway	95 H 3
Tobasco Co., O.	18 D 9	Tomocho, Mexico	64 E 3
Tobercurry, Ireland, '91, 910	79 D 3	Tomogonopla River, New Brunawick	62 C 2
Tobernure, Ireland	79 H 2	Tomori Gulf, Celebes	116 F 5
Tobersory, Scotland, '91, 1,154	78 D 6	Tomotley, S. C.	37 G 6
Tobersofee, Ga.	38 D 6	Tompkins, Ga.	38 II 10
Tobey, Tex.	46 J 9	Tompkins, Mich., a150	23 M 13
Tobias, Neb., 539	29 G 3	Tompkins (Co.), N. Y., 32,923	13 J 7
Tobian, Mt., N. Y.	11 S 9	Tompkins Head, Miss.	43 B 5
Tobias, O.	17 D 3	Tompkins Corner, N. Y.	11 O 12
Tobiosport, Ind., a100	19 C 9	Tompkinsville (c.h.), Ky., a500	40 E 7
Tobique River, New Brunswick	62 B 3	Tompkinsville, N. Y., a1,500	11 P 14
Tobi Shima (island), Japan	108 J 4	Tompkinsville, Pa., a225	15 L 3
Tobitschan, Austria, '90, communa, 2,632	89 J 2	Tomrong, Siam	106 F 7
Toblach, Austria	90 E 10	Toms Brook, Va., a375	34 G 3
Toblach, Austria (on travel map)	74 K 5	Toms R., Ga.	38 F 16
Tobler, Ga., a100	38 C 6	Tomisereek, Tenn.	41 F 3
Tobol (river), Central Asia	106 J 3	Tom Shot Tow, Africa	111 H 10
Tobolsk, Siberia, '90, 23,336	100 K 3	Tomsk, Siberia, '97, 52,430	100 L 3
Tobolsk (government), Siberia, '97, 1,438,655	100 J 2	Tomsk (government), Siberia, '97, 1,917,527	100 L 3
Toboso, Spain	83 K 5	Tomskof, Siberia	96 M 4
Tobrusk, Africa	110 N 2	Toms R., N. J.	14 H 5
Tobul, Um et., Turkey in Asia	101 L 6	Toms River (c.h.), N. J., a1,875	14 H 6
Toby, Mt., Mass.	8 D 3	Tomter, Norway	95 E 2
Toby, S. C., a100	37 K 3	Tonala, Barra de (bar), Mexico	64 M 8
Tobybana Cr., Pa.	15 L 4	Tonala (Chiapas), Mexico	65 H 6
Tobybana Milla, Pa., a500	15 M 4	Tonala (Oaxaca), Mexico	64 M 10
Toby Mues, Pa.	16 E 4	Tonale Pass, Anstrlia	90 B 11
Tocabe, Peru	70 B 5	Tonaatlas, Brazil	70 D 4
Tocaloma, Cal.	56 C 4	Tonara, Italy	92 C 7
Tocantins, Rio (river), Brazil	71 H 6	Tonash Shima (island), Japan	108 O 6
Toccoa, Ga., 1,120	38 E 2	Tonate, French Guiana	71 G 2
Toccoa R., Ga.	38 C 2	Tonatico, Mexico	65 G 5
Toccoola, Missa., a300	43 F 2	Tonawanda, N. Y., '90, 7,145; '97, a9,000	13 E 5
Toce, El, Chile	70 D 8	Tonawanda, N.Y. (on local map)	13 C 5
Toce (river), Italy	93 D 2	Tonawanda Cr., N. Y.	13 E 5
Tocebigl (division), Japan, 759,000	108 F 1	Tonawanda Cr., N. Y.	13 F 6
Toclut B., Alaska	58 O 4	Tonawanda I., N. Y.	13 C 5
Toeol, Fla.	39 N 3	Tonawanda Indian Res., N. Y.	13 F 5
Toeol Je., Fla.	39 O 3	Toubridge, England (see Tunbridge)	77 H 6
Toeomocho, Honduras	66 L 3	Toaco, Italy	93 D 4
Toeonea, Lo, Santo Domingo	68 F 6	Toudano, Lake, Celebes	116 G 4
Toeopilla, Chile, '85, 1,816	70 C 8	Tondero, Germany, '95, 3,781	85 O 8
Toeoy, Guatemala	66 E 4	Toudl (well), Egypt	110 P 5
Toeolan, Ind., a125	19 F 3	Toodimaa (state), British India (see Pudukota)	105 G 14
Toenilla, Mexico	65 D 6	Tondo, Philippine Islands	118 J 7
Toeoya, Venezuela, '91, 15,383	70 D 2	Tone, River, England	75 F 11
Toeoyo, Rio (river), Venezuela	70 D 1	Tonej, Russia	97 F 6
Toda, British India	104 E 6	Toney, Ala.	42 D 1
Todan, Barma	106 A 4	Toneycrigg, S. C.	37 D 2
Todd (river), Anstrlia	115 F 4	Tong (village), Scotland, 91, 539	78 D 3
Todd, Ky.	40 G 6	Tonga, Oceania (local map of)	117 A 5
Todd (Co.), Ky., 16,814	40 B 7	Tonga Group, Tonga Islands	117 A 7
Todd (Co.), Miss., s.c. '95, 17,674	25 C 3	Tonga Islands, Oceania, '93, est. 17,500	114 K 6
Todd, N. C.	36 F 2	Tongalaad (native state), Africa, a100,000	113 L 4
Todd, Pa., a100	16 F 6	Tongano, Kan., s.c. '95, Sum	32 G 2
Todd, S. C.	37 K 3	Tongareva (island), Oceania	114 M 5
Todd (Co.), S. Dak., c. '90, 188	27 F 3	Tongariro (volcano), New Zealand	117 F 4
Toddington, England	77 F 3	Tonga River, Sumatra	116 B 5
Todds Fork, O.	18 B 6	Tongatabu (island), Tonga Islands (see Tongatabu)	117 A 7
Todds Harbor, Mich.	22 D 1	Tongatabu (island), Tonga Is.	117 A 7
Toddsport, Ill.	21 H 6	Tong-jia, Korea	108 C 5
Todtes Tavern, Va.	34 H 4	Toangking, Gulf of, French Indo-China	106 H 5
Toddsville, N. Y.	12 M 6	Toangking (French colony), French Indo-China, a9,000,000	106 G 4
Toddlville, Ia.	28 K 3	Toangking (river), French Indo-China (see Song Koi)	106 G 4
Toddlville, Md., a300	33 L 6	Tonglaw, Burma	106 C 4
Toddlville, S. C.	37 K 4	Tong-nal, Korea	108 D 6
Todeban, England	77 A 2	Tongo (volcano), Tibet	107 D 4
Todi, Italy, '81, 3,306	94 M 9	Tongol, Chile, '85, 1,547	72 C 10
Todi (Mt.), Switzerland	91 J 4	Tongoland (native state), Africa (see Tongaland)	113 L 4
Todmorden, England, '91, 21,725	76 J 5	Tongres, Belgium, '90, 8,596	84 F 7
Todos os Santos, Bahia de (bay), Brazil	71 K 6	Tongs, Ky.	40 L 3
Todos os Santos, Cachoira le (rapids), Brazil	71 H 5	Tongue, Scotland	78 II 3
Todosa Santos, Mexico	64 D 6	Tonguela Mountain, Africa	112 L 9
Todtes Gebirge (Mts.), Anstrlia	90 H 8	Tongue of Arabat (peninsula), Russia	97 K 9
Todtnau, Germany	86 R 7	Tongue of the Ocean, Bahama Islands	67 G 3
Toe Head, Ireland	79 C 9	Tongue R., Mont.	49 K 4
Toe Head, Scotland	78 B 4	Tongue R., N. Dak.	26 G 1
Toe-toes Bay, New Zealand	117 C 10	Tongue, Africa	112 L 14
Toefholm, Sweden	95 J 8	Tonic, Neb.	29 F 1
Tofoa (volcano), Tonga	117 A 6	Tonica, Ill., 473	20 G 3
Toftlund, Germany	85 B 8	Tonleville, Ky.	40 E 3
Toga, Va.	34 F 5	Tonilla, Mexico	65 C 4
Toganaech, Russia	97 K 9	Tonj, Africa	110 O 9
Togean Islands, Celebes	116 F 5	Tonk, British India, '91, 46,069	104 E 6
Toggenburg (region), Switzerland	91 K 2	Tonka or Puket, Siam	106 D 11
Togtak, Alaska	58 J 7	Tonkawa, Okla.	48 H 1
Togtak Bay, Alaska	58 J 7	Tonke (river), Africa	112 M 15
Togudjua, Russia	101 L 2	Tonkin (Fr. colony), French Indo-China (see Tongking)	106 G 4
Togo (town), Africa, a9,000	111 G 9	Tonla, Honduras	66 H 3
Togo (German colony), Africa	111 G 9	Toule Sap (lake), Siam	106 F 8
Togodo, Africa	111 G 9	Ton Mhor (point), Scotland	78 D 8
Togoland, Africa (see Togo)	111 G 9	Tonnar, Wis.	24 C 4
Togstad, S. Dak.	27 H 2	Tonnay-Boutonne, France	81 E 7
Togus, Me.	6 D 7	Tonny-Charente, France, '96, 7,462	81 E 7
Tohee, Okla.	48 H 3	Tonucius, France, '96, 0,796	81 F 8
Tohehaskin, Cape, Arctic Region (see Cape Chelyuskin)	3 H 2		
Tohmalron, Russia	96 F 3		
Tohogon, British India	105 G 10		
Tohogoe, Belgium, '90, 1,555	84 G 8		
Tohopeka, Battle of, Ala.	42 F 5		
Tohopekiska L., Fla.	39 O 6		
Tohjala, Russia	97 E 1		
Tohingsrup, Denmark	88 F 5		
Tok (river), Russia	96 K 5	Töllöse, Denmark	88 K 5
Tokachi, Japan	108 L 2	Tolly Island, Barclay de Low Archipelago (see Rarolo)	117 N 8
Tokachi (old province), Japan	108 L 2	Tolmachi, Russia	97 L 3
Tokachi Dake (Mt.), Japan	108 L 2	Tolmein, Austria	90 II 11
Tokal (river), Straits Settlements	105 O 15	Tolmeia, Anstrlia (on travel map)	74 L 5
Tokaido (division), Japan	108 J 6	Tolmeita, Africa	110 M 2
Tokaj, Hungary (see Tokny)	89 N 3	Tolmezzo, Italy, '81, 1,658	93 N 2
Tokar, Africa	110 G 6	Tolna, Hungary, '90, 7,954	89 K 5
Tokarisbo Saki (point), Japan, 108 K 2	108 K 2	Tolna (comitat), Hungary, '90, 252,098	89 K 5
Tokat, Turkey in Asia, a10,000	101 G 2	Tolana (comitat), Hungary	89 K 5
Tokay, Hungary, '90, 4,815	89 N 3	(see Tolna)	89 K 5
Tokeana, S. C.	37 B 2	Tolae, Denmark	88 G 2
Tokeland, Wash.	51 A 3	Tolo, Ore.	52 C 4
Tokelan Group, Oceania (see Unton)	117 K 6	Tolagaipa, Nicaragua	66 J 6
Töke-Terebes, Hungary	89 N 3	Tolome, Mexico	65 K 4
Tokhma, Turkey in Asia	101 G 3	Tolosa, Philippine Islands	118 D 8
Tokho, Chinese Empire	107 E 2	Tolona, Mo.	30 J 4
Tokhta, Chinese Empire	107 C 1	Tolosa Bay, Philippine Islands	118 D 8
Toki, Japan	108 H 5	Tolono, Ill., 902	20 J 5
Tokio (capital), Japan, '94, est. 1,212,224	108 K 6	Tolosa, Argentina	72 G 13
Tokio (division), Japan, '90, est. 1,468,000	108 F 1	Tolosa, Spain, '87, 7,223	83 L 1
Tokio, Missa.	43 G 7	Tolo-an (island), China	107 1/2 H 5
Tok Jail (river), Africa	110 T 8	Tolovaki, Central Asia	96 J 6
Tokkika (well), Africa	111 D 5	Tolox, Sierra de (Mt.), Spain	83 G 8
Tokko (river), Siberia	100 O 3	Tolsta, Quebec	61 M 7
Tokmak, Central Asia, est. 1,770	100 K 4	Tolsta (village), Scotland, '91, 699	78 D 3
Tokmak, Turkey in Asia	101 C 3	Tolsta Head, Scotland	78 D 3
Tokman, Russia	97 K 8	Tolstoi, Cape, Russia	96 M 2
Tokna, Mont.	49 M 2	Toistoinos, Siberia	100 L 2
Tokonawi, Dar (region), Africa	111 N 7	Tolstoi Point, Alaska	58 J 5
Tokra, Africa	110 L 2	Tolstrup (Aarhus), Denmark	88 G 4
Tok-saang, Korea	108 C 8	Tolstrup (Hjörning), Denmark	88 G 2
Toksan, Chinese Empire	107 D 2	Toltee, Ark.	55 D 6
Tokto, China	107 1/2 C 2	Toltee, Ariz.	44 J 5
Tokto, China	107 1/2 D 2	Toltee, N. Mex.	55 J 2
Tokuno Shima (island), Japan	108 P 5	Toltee, Wyo.	50 O 7
Tokushima, Japan, '94, est. 61,150	108 G 6	Toltee, Chile, '85, 1,505	72 C 11
Tokushima (division), Japan, '96, est. 688,000	108 F 1	Toltepec, Mexico	65 G 5
Tokuyama, Japan, '87, est. 11,511	108 F 6	Tolt R., Wash.	51 D 2
Tokwaolo River, Canada	61 D 2	Tolu, Ark.	44 D 3
Tola, Africa	112 Q 14	Tolu, Chinese Empire	107 C 1
Tola, La, Ecuador	70 B 3	Tolu, Colombia	70 B 2
Tola, Nicaragua	66 B 9	Tolu, Ky., a250	40 D 2
Tolago Bay, New Zealand	117 G 4	Toluca, Cal.	57 C 9
Tolal, Turkey in Europe	98 C 7	Toluca, Ill., a725	20 G 4
Tolald, Ga.	38 D 5	Toluca, Mexico, '95, 23,648	65 G 4
Tolar, El (Mt.), Argentina	72 D 9	Toluca (distrito), Mexico, '94, 108,177	65 G 4
Tolar, Chile	72 D 9	Toluca, Nevada de (volcano), Mexico	65 F 4
Tolar, Tex.	46 K 5	Toluca, Mont.	49 J 4
Tola River, Mongolia	107 G 1	Toluca, N. C.	36 F 3
Tolarville, N. C.	36 M 5	Toluca, Mexico	65 E 1
Tolarville, Miss.	43 D 4	Tolve, Italy	94 T 13
Tolbrunnap, Mont., Australia	115 B 6	Tolve (river), Italy	94 U 13
Tolcauca, Mexico	65 H 4	Tölz, Germany	86 R 14
Tolchester Beach, Md.	33 L 3	Tölz, Germany (on travel map)	74 K 5
Tole, Colombia	70 A 2	Tom, Mt., Mass.	8 D 4
Tolecancente, Nicaragua	66 K 6	Tom, Norway	95 D 3
Toledo, Ala., a100	42 C 3	Tom (river), Siberia	100 L 3
Toledo, Ark.	44 H 7	Tomaghera (tribe), Africa	110 K 6
Toledo, Fla.	39 Q 7	Tomab, Me.	6 II 4
Toledo (c.h.), Ill., 676	21 J 7	Tomab, Wis., s.c. '95, 2,458	24 E 7
Toledo, Ind., a100	19 F 3	Tomabawk, Ark.	44 G 2
Toledo (c.h.), Ia., s.c. '95, 1,848	28 H 4	Tomabawk, N. C.	36 N 5
Toledo, Kan.	32 F 3	Tomabawk, Wis., s.c. '95, 2,296	24 G 4
Toledo, La.	45 C 4	Tomabawk Jc., Wis.	24 G 4
Toledo, Mont.	49 G 1	Tomabawk L., Wis.	24 H 3
Toledo (c.h.), O., '90, 81,434; '97, a130,000	17 C 1	Tomab Lake (place), Wis.	6 H 5
Toledo (c.h.), Ore., a300	52 B 2	Tomab Mt., Me.	56 C 4
Toledo, Spain, '87, 20,837	83 J 5	Tomales Cal., 225	56 C 4
Toledo (province), Spain, '87, 359,562	83 H 5	Tomales Pt., Cal.	56 R 4
Toledo, Uruguay	72 F 10	Tomamal, Japan	108 K 1

Tonnes

Tonnelle, France (on travel map)	74 E 6
Tonnerre, France, '96, 4,749	82 H 5
Tonnerre, France (on travel map)	74 F 5
Tönnling, Germany, '95, 3,095..	85 D 8
Tonoa (Island), New Hebrides Islands	117 K 8
Tonoloway Cr., Pa.	16 F 7
Tonoró, Cerro (Mt.), Venezuela	70 C 2
Tonovay, Kan.	32 F 4
Tonqua Island, China	107 J 12
Tonquin (Fr. colony), French Indo-China (see Tongking)	106 G 4
Tons (river), British India	104 J 6
Tönsberg, Norway, '91, 6,817..	95 G 7
Tönsberg, Norway (on local map)	95 C 3
Tönsbergfjord (bay), Norway	95 C 3
Tönsberg Tünde (point), Norway	95 C 4
Tönaet, Norway	95 G 5
Tonti, Ill., a150	21 G 8
Tonto, Ariz.	55 D 4
Tonto Basin, Ariz.	55 D 4
Tontocary, O., 283	17 C 2
Tontoli Bay, Celebes	116 F 6
Tonoco, N. Mex.	55 J 6
Toocaltiche, Mexico	65 D 2
Toocle (Co.), Utah, s.c.'95, 4,428	54 J 2
Toocle (c.h.), Utah, s.c.'95, 1,154	54 K 2
Toocle (Co.), Utah (see Toocle)	54 J 2
Tooley, W. Va.	35 B 4
Tooleys, La.	45 F 4
Toolsboro, Ia., a150	28 L 5
Toolwasa, Cal.	57 G 7
Toome, Ireland	79 J 2
Toomey, Tex.	46 N 6
Toombsboro, Ga., a150	38 E 6
Toomsaba, Miss., a225	43 H 6
Toomyra, Ireland	79 E 6
Toone, Tenn., 254	41 D 4
Toonigh, Ga.	38 C 3
Toonoot-sawney Lake, Canada	63 M 2
Toorkistan (general government), Central Asia (see Turkestan)	100 J 4
Toos, Persia (see Tun)	103 H 4
Toosle Cr., Mont.	49 F 1
Tooting (part of London), England	75 M 15
Toowoomba, Australia, '91, 7,007	115 J 5
Top, Ga.	38 H 6
Tophue, Mexico	64 D 3
Topal, Rumania	98 L 4
Topanfalva, Hungary	89 O 5
Topatlillo (Island), Mexico	65 M 2
Topa Topa Peak, Cal.	57 F 8
Topaz, Cal.	56 F 4
Topchi, Russia	101 M 2
Töpchin, Germany	85 H 18
Topcliffe, England	76 K 4
Topé da Corôa (Mt.), Cape Verde Islands	109 B 1
Topeka, Ill., 141	20 E 5
Topeka, Ind., a175	19 E 1
Topeka (c.h. and State capital), Kan., s.c.'95, 30,151..	32 G 2
Topeka Jc., Ga.	38 C 6
Topnah, British India	104 L 3
Topla, Mexico	65 H 1
Topluabee, Mich., a150	23 M 7
Topo-pi-ne-meste Bluffs, Cal.	56 H 5
Topissw, Miss.	43 D 8
Topislar Cr., Miss.	43 D 8
Topland, Kan.	32 A 2
Toplica, Olah., Hungary	89 R 5
Toplica, Servia	98 C 4
Toplica (district), Servia	98 D 5
Toplitz, Austria (see Teplitz)	90 H 2
Topocalma, Punta de (point), Chile	72 C 10
Topo Cr., Cal.	57 D 6
Top of Alleghany, W. Va.	35 G 4
Topo Island, Portugal	83 D 8
Topo Lake, Russia	96 F 2
Topolia, Greece, '89, 325	39 H 3
Topolia Lake, Greece	39 H 4
Topolskala, Siberia	100 M 3
Toponas, Cal.	53 E 2
Toponis, Idaho	50 E 7
Toppravn Lake, Russia	101 L 2
Topotobampo, Bahia de (bay), Mexico	64 D 5
Toppenish, Wash.	51 E 3
Toppenish R., Wash.	51 E 3
Topper, Germany	87 H 21
Toppesfield, England	77 J 2
Toprak, Kara, Eastern Rumelia	98 G 6
Topral, Turkey in Asia	101 G 4
Topsnall Sound, N. C.	36 O 6
Topsehan, Hungary (see Dobschau)	89 M 3
Topsefield, Me., town, 375	6 H 5
Topsefield, Mass., town, s.c.'95, 1,033	9 E 2
Topsefield, Mass., vil., a600	9 E 2
Topsham, England, '91, 4,045..	75 F 12
Topsham, Me., town, 1,394; village, 566	6 D 8
Topsham, Vt., town, 1,187	7 F 6
Topay, Mo.	30 F 4
Topay, W. Va.	35 J 3
Topon, Miss.	43 G 6
Topon, Pa., 500	15 L 5
Topusko, Hungary	89 I 6
Topuslar, Greece, '89, 1,315	99 G 1
Topuzart, Eastern Rumelia	98 J 6
Toque, La., Quebec	61 J 4
Toquerville, Utah, a25	54 J 5

INDEX TO MODERN MAPS.

Toquima Range, Nev.	54 F 4
Tor, Egypt	110 P 3
Tor, Great Mts (Mt.), England	75 D 12
Tora, Italy	94 P 12
Tora, Mexico	64 E 4
Torsh, Minn., '98, a500	25 C 4
Toral, Spain	83 F 2
Torano (river), Italy	94 N 10
Torashuk, Afghanistan	103 K 3
Torats, Peru	70 C 7
Torbali, Turkey in Asia, a3,000	101 D 2
Tor Bay, Australia, a100	115 B 7
Tor Bay, England	75 F 13
Torbay, Nova Scotia	62 H 4
Tor Bay, Nova Scotia	62 H 4
Torbeek, Haiti, a15,000	68 A 7
Torbett, Tex.	47 B 6
Torhøjnskjær Lighthouse, Norway	95 D 4
Torbrook, Nova Scotia	62 E 5
Torcal, El (Mt.), Spain	83 H 8
Torcello (Island), Italy	93 M 3
Torech, O., a225	18 G 6
Torch Hill Sta., O.	18 G 6
Torebira, Italy	94 S 14
Torch Key, Fla.	39 N 13
Torch L., Mich.	23 L 8
Torch Lake, Mich., a150	23 L 7
Torcota (Island), Austria	89 H 8
Torda, Hungary, '90, 11,079	89 P 5
Torda, Maros (comitat), Hungary, '90, 163,648	89 Q 5
Torda-Aranys (comitat), Hungary, '90, 150,564	89 P 5
Tordenskjold, Minn.	25 B 3
Tordino (river), Italy	94 P 9
Tordo, Barra del (bar), Mexico	64 K 6
Töre, Sweden	95 N 4
Torekov, Sweden	85 H 8
Torena, Spain	83 F 2
Torfa Jökull (glacier), Iceland	88 O 3
Torgan (river), Russia	96 J 5
Torgan, Germany, '95, 11,786..	85 J 17
Torgauten Lighthouse, Norway	95 D 4
Torgblatten (Island), Norway	95 G 4
Torglano, Italy	94 M 8
Torhamn, Sweden	95 J 8
Tori (British East Africa), Africa	112 O 9
Tori (Soudan), Africa	111 F 7
Tori, British India	104 K 8
Torigino, Mont., Africa	112 P 11
Toriñana, Cabo (cape), Spain	83 C 1
Torino, Italy (see Turin)	93 C 4
Torino (province), Italy (see Turin)	93 C 4
Tori Shima (Island), Japan	108 C 7
Torito, El (Mt.), Porto Rico	68 F 3
Toritto, Italy, '81, 6,608	94 V 13
Toris, Spain	83 N 2
Torlak, Bulgaria	98 J 5
Torlonia, Villa, Italy	92 D 12
Tórmaes (river), Spain	83 F 3
Torna, Hungary	89 M 3
Torna (Islet), Russia	96 H 2
Tornado, W. Va.	35 C 4
Tornado, Wis.	24 L 5
Tornby, Denmark	88 F 2
Torneá, Russia, est.1,250	96 D 2
Torneá (lake), Sweden (see Torne Träsk)	95 L 2
Torne Träsk (river), Sweden (see Torne Elf)	95 N 3
Torne Elf (river), Sweden	95 N 3
Torne Träsk (lake), Sweden	95 L 2
Tornillo Cr., Tex.	47 D 8
Torning, Denmark	88 E 4
Torna Lake, Sweden (see Torne Träsk)	95 L 2
Tornóc, Hungary	89 J 3
Toro, Punta del (point), Chile	72 G 15
Toro, Bocas del (bay), Colombia	70 A 2
Toro, Ojo del (Mt.), Cuba	68 H 5
Toro, La.	45 B 4
Toro, B. (river), La.	45 C 4
Toro, del Isla (Island), Mexico	65 J 2
Toro, Spain, '87, 8,721	83 G 3
Torö, Sweden	95 L 7
Toroche (district), Africa	111 G 6
Toro Bododunga, Africa	110 L 6
Toro-ho (river), Mongolia	107 L 1
Torokking, Venezuela	70 E 2
Török-Becse, Hungary, '90, 7,276	89 M 6
Török-ör Hungary	89 R 8
Török-Szent-Miklós, Hungary, '90, 18,772	89 M 4
Toronale Gulf, Turkey in Europe (see Gulf of Cassandra)	98 F 8
Toronegro, Porto Rico	68 D 3
Torontal (comitat), Hungary, '90, 570,802	89 M 6
Toronto, Ark.	44 J 6
Toronto, Fla.	39 O 5
Toronto, Ind.	19 A 5
Toronto, In.	28 M 4
Toronto, Kan., s.c.'95, 607,181,220	32 F 4
Toronto, Mo.	31 H 9
Toronto, O., a3,700	17 J 4
Toronto (capital), Ontario, '91, 181,220	60 F 4
Toronto, S. Dak., s.c.'95, 237,47 D 7	27 H 2
Toronto, Tex.	47 D 7
Toronto Harbor, Ontario	60 L 4
Toropules, Bolivia	70 D 8
Toropetz, Russia, est.6,873	97 H 3
Toro Rapids, Nicaragua	66 E 10
Torpedo, Pa., a500	16 D 3
Torpes, France	82 M 6
Torphichen (village), Scotland, '91, 317	78 J 8
Torpshammer, Sweden	95 K 5

Torquay, England, '91, 25,534..	75 F 13
Torquay, England (on travel map)	74 C 3
Torquemada, Spain	83 H 2
Torra, Africa	112 S 10
Torrán, Scotland	78 E 5
Torrance, Kan.	32 F 4
Torrance, Miss.	43 E 3
Torrance, Outrislo	60 F 3
Torrán Rocks, Scotland	78 D 7
Torreblanca, Spain	83 N 4
Torre del Passeri, Italy	94 P 10
Torre del Greco, Italy, '81, 21,588	94 Q 13
Torre del Greco, Italy (on local map)	94 T 9
Torre dell' Annunziata, Italy, '81, 20,060	94 Q 13
Torre dell' Annunziata, Italy (on local map)	94 T 9
Torre de Moncorvo, Portugal, '78, 2,040	83 F 3
Torredonjimeno, Spain, '87, 5,369	83 H 7
Torrejón, Spain	83 J 4
Torrejuncillo, Spain, '87, 5,280	83 F 5
Torrejuncillo del Rey, Spain	83 K 4
Torrejaguna, Spain	83 J 4
Torrejaguna, Spain	83 L 3
Torrealevego, Spain, '87, 7,452	83 H 1
Torre Maggiore, Italy, '81, 8,234	94 S 11
Torre Marancia, Italy	92 D 12
Torrens, Lake, Australia	115 F 6
Torrens Creek, Australia	115 H 4
Torrent, Ky.	40 J 5
Torrente, Spain, '87, 7,539	83 M 5
Torrent River, Ireland	79 H 2
Torreón, Mexico	64 G 5
Torreón, N. Mex.	55 J 4
Torre Orsaja, Italy	94 S 14
Torre Pacheco, Spain, '87, 8,074	83 M 7
Torre Pellice, Italy	93 B 5
Torrea, Cal.	53 H 8
Torrea, Mexico	64 C 3
Torres do Rio Bonito, Brazil	71 G 7
Torres Islands, West. Bruma	106 C 9
Torres Islands, New Hebrides Islands	117 J 7
Torres Novas, Portugal, '78, 7,465	83 D 5
Torres Strait, Australia	115 G 2
Torres Vedras, Portugal, '78, 4,926	83 C 5
Torre Troili, Italy	92 B 11
Torrevecchia, Italy	92 A 10
Torreveja, Spain, '87, 7,724	83 M 7
Torrey's Peak, Cal.	53 F 3
Torriceella Peligna, Italy	94 Q 10
Torriceilli Mountain, New Guinea (German)	116 G 1
Torrige, River, England	75 D 12
Torrison, Scotland	78 F 4
Torrison, Loch (inlet), Scotland	78 E 4
Torrison, Upper Loch (lake), Scotland	78 E 4
Torriglia, Italy	93 F 5
Torrijos, Spain	83 H 5
Törning, Denmark	88 E 5
Torrington, Conn.	10 C 2
Torrington, Conn., borough, '90, 4,283; '97, a5,750; town, 6,048	10 C 2
Torrington, England, '91, 3,436	75 D 12
Torrington, Wyo.	50 P 7
Torrom, Sweden	95 L 5
Torröjls (lake), Sweden	95 H 5
Torrotteras, Cuba	68 K 4
Torrox, Spain, '87, 7,010	83 J 8
Torr Point, Ireland	79 J 1
Tortyburn, New Brunswick	62 D 4
Tortyburn (village), Scotland, '91, 607	78 G 1
Torsby, Sweden	95 H 6
Torsbylla, Sweden, '96, 1,654..	95 K 7
Torslev, Denmark	88 E 2
Torso, Norway	95 E 3
Torskilken, Norway	95 E 3
Torsting, Denmark	88 E 5
Törte, Denmark	88 B 2
Tortilla Mts., Ariz.	55 D 5
Tortola, Isla (Island), Venezuela	70 E 2
Tortola Island, West Indies..	68 J 5
Tortola Island, West Indies (on local map)	68 J 5
Tortoli, Italy	92 C 8
Tortona, Italy, '81, 7,147	93 E 5
Tortora, Italy	94 T 15
Tortoralillo, Chile	72 C 9
Tortorici, Italy	94 M 13
Tortosa, Spain, '87, 25,192	83 N 4
Tortosa, Cabo de (cape), Spain	83 O 4
Tortue, Ile à la (Island), Haiti	68 C 5
Tortue, Lac à la, Quebec	61 J 5
Tortue Bay, Haiti	68 B 6
Tortue Canal, Haiti	68 E 5
Tortuga, Cal.	57 K 9
Tortuga, Isla (Island), Mexico	64 C 4
Tortuga, La (Island), Venezuela	70 D 1
Tortuga Island, Haiti (see Ile à la Tortue)	68 O 5
Tortugas, Argentina, '90, est. 971	72 E 10
Tortugero, Laguna (lake), Porto Rico	68 J 5
Tortum, Turkey in Asia	101 J 2
Torun, Germany (see Thora)	87 F 28
Torup, Sweden	95 H 8
Torvillers, France	82 H 4
Torvisland, Ireland	79 E 1
Törzburg Pass, Hungary	89 R 6
Torzok, Russia, est.14,629	97 K 3

Tourtemagne

Tosa, Cima (peak), Austria	90 B 11
Tosa (old province), Japan	108 F 7
Tosa, Spain	83 P 3
Tosa Falls, Italy	93 E 2
Toscaig, Scotland	78 E 5
Toscana (compartimento), Italy (see Tuscany)	93 K 7
Toscanello, Italy, '81, 3,576	94 L 10
Tosca Sta., Minn.	25 D 4
Toseland, England	77 G 2
Tosenfjord (bay), Norway	95 H 4
Tozer, Tunisia	111 J 2
Toshes, Va.	34 D 7
Toski, Egypt	110 O 5
Tosna, Russia	97 H 2
Tosna (river), Russia	97 H 2
Tosno-ior (lake), Tibet	107 F 3
Töss, Switzerland, '88, 3,247	91 J 2
Töss (river), Switzerland	91 J 2
Tossyge (region), Africa	111 F 6
Tossels, Italy	94 P 9
Tost, Germany, '95, 2,424	87 M 27
Tostedt, Germany	85 F 10
Toston, Mont., a200	49 E 3
Totana, Spain, '87, 11,021	83 L 7
Totaro, Va.	34 H 7
Totatiche, Mexico	65 C 1
Tototepec, Mexico	65 J 5
Toten (district), Norway	95 G 6
Totes, France	82 B 1
Totnam, Great, England	77 K 3
Totnam, Little, England	77 L 3
Totis, Hungary, '90, 6,925	89 K 4
Totna, Russia, est.3,449	96 H 3
Totnes, England, '91, 4,016	75 E 13
Totness, England (see Totnes)	75 E 13
Toto, Africa	111 H 8
Toto, Ind.	19 C 2
Totoapa, Mexico	65 G 5
Totogatic R., Wla.	24 C 2
Totoket, Conn., a125	10 D 4
Totomil (old province), Japan	108 J 8
Totomlatlahuaca, Mexico	65 H 6
Totoncapam, Guatemala (see Totonicapan)	66 D 5
Totoncapam, Guatemala, '93, 23,840	66 D 5
Totoncapam (department), Guatemala, '93, 80,338	66 D 5
Totopoto (Island), Low Archipelago	117 N 7
Totora, Bolivia, est.3,042	70 D 7
Totoral, Argentina, '90, a1,000	72 E 10
Totorales, Argentina	72 E 9
Tototlan, Mexico	65 D 3
Totoya (Island), Fiji	117 C 4
Totonham, England, '91, 71,336	77 G 4
Tottenham (suburb of London), England	75 O 13
Tottenham, Ontario, '91, 585	60 F 3
Totten Mill, Res., N. Dak.	26 F 2
Tottens Key, Fla.	39 Q 12
Tottenville, N. Y., a2,000	11 O 10
Totteridge, England	77 G 4
Totteridge Station, England	75 M 12
Tottori, Japan, '87, est.25,875	108 G 6
Tottori (division), Japan, '96, est.414,000	108 F 1
Tottus, Africa	110 L 6
Totty, Tenn.	41 G 3
Totuk Lake, British Columbia	63 E 3
Totutis, Mexico	65 K 4
Touch (river), France	81 C 9
Touche, Wash.	51 G 3
Touche R., Wash.	51 G 3
Toucheing Island, Gilbert Islands (see Taritari)	117 M 5
Touchwood, Canada	63 K 4
Touchwood Hills, Canada	63 K 4
Toucey, France	82 G 5
Tougaloo, Miss., a150	43 D 6
Tougenhamon, Pa., a450	15 L 7
Toul, France, '96, 12,201	82 M 3
Toul, France (on travel map)	74 G 4
Toulon, France, '96, 95,276	81 H 12
Toulon, France (on travel map)	74 G 7
Toulon (c.h.), Ill., 945	20 F 3
Toulouse, France, '96, 149,963	81 G 9
Toulouse, France (on travel map)	74 E 7
Toung, Burma, '91, 19,232	106 C 5
Toung (division), Burma	106 C 3
Touques, France	82 A 2
Touques (river), France	82 A 2
Touraine (old province), France	80 B 2
Tourcoing, France, '96, 73,353	80 J 2
Tour-de-Pelliz, Switzerland, '88, 1,206	91 C 5
Tour du Pin, La., France	81 L 7
Tourlourl Channel, Brazil	71 H 3
Tournai, Belgium, '90, 34,442; '95, 35,761	84 B 7
Tournai, Belgium (on travel map)	74 F 3
Tournay, France	82 F 3
Tournoy, Belgium (see Tournai)	84 B 7
Tournay, France	81 F 9
Tournemire, France	81 B 10
Tournes, France	82 K 1
Tournon, France	81 K 7
Tournon-Saint Martin, France	80 G 6
Tournus, France, '96, commune, 4,866	80 K 6
Touros, Brazil	71 K 5
Tourouna, Mont (Mt.), French Guinea	71 G 3
Tourouvre, France	82 B 3
Tours, France, '96, 63,267	82 B 6
Tours, France (on travel map)	74 E 5
Tourtemagne, Switzerland, '88, 516	91 E 6

Tourteron, France	82 K 1	Trabancos (river), Spain	83 G 3	Tranquillity, O., a100	18 C 7	Travnik, Bosnia	89 J 7
Tourvea, France	81 G 12	Traben, Germany	86 N 5	Traps, France	81 H 11	Travo (river), France	81 M 12
Tourville, France	82 C 2	Trabia, Italy, '81, 4,929	94 K 13	Trans-Alai Mountains, Turkestan	103 P 1	Trawbrega Bay, Ireland	79 G 1
Toury, France	82 D 4	Trabing, Wyo.	50 N 5	Transbaikalia (province), Siberia	100 P 3	Trawing Bay, Ireland	79 D 2
Tousey, Ky.	40 C 5	Trabonj, Madagascar	112 S 14	Transcarpathia (province), Slovakia	100 O 3	Trawsfynydd, Wales	76 E 7
Toustepe, Nicaragua	66 K 7	Tracadie, New Brunswick	62 D 2	Transcaucasian District, Central Asia	100 II 4	Traz-os-Montes (province), Portugal (see Traas-ou-Montes)	83 E 3
Toutle, Wash.	51 C 3	Tracadie, Nova Scotia, a1,500	62 H 4	Trans-Caucasia (division), Russia	96 J 7	Trachery Bay, Australia	115 D 2
Toutle L., Wash.	51 C 3	Tracadie, Prince Edward Island	62 G 3	Trans-Continental Jc., Tex.	46 N 4	Treadwell, N. Y., a400	12 M 7
Toutle R., Wash.	51 C 3	Tracreek, Mo.	31 M 10	Transfer, Pa., a300	16 B 4	Treanary Island, Solomon Is.	117 H 4
Tova, Isla, Argentina	72 D 13	Tracy, N. J.	14 G 4	Trans-III Alt-tau (Mts.), Central Asia (see Alt-tau)	100 L 4	Treaty, Ind., a150	19 E 3
Total Island, Africa	112 R 11	Tracy Station, New Brunswick	62 C 4	Traschelberg, Germany, '95, 3,441	87 K 24	Trebatsch, Germany	85 H 9
Tovar, Venezuela	70 C 2	Trachenberg, Germany (on travel map)	74 N 3	Traschelberg, Germany, '95, 3,441	87 K 24	Trebbia (river), Italy	93 G 5
Tovarkova, Russia	97 L 4	Track Rock, Ind. Ty.	48 L 3	Traschelberg, Germany, '95, 3,441	87 K 24	Trebbin, Germany, '95, 3,161	85 H 17
Tovarkovo, Russia	97 L 4	Tracy, Cal., a500	56 D 5	Traschelberg, Germany, '95, 3,441	87 K 24	Trebeck, Wady el, Turkey in Asia	102 G 4
Tovelle, Utah (see Toocle)	54 K 2	Tracy, Conn., a100	10 D 3	Traschelberg, Germany, '95, 3,441	87 K 24	Trebel (river), Germany	85 D 16
Tövis, Hungary	89 P 5	Tracy, France	82 F 6	Traschelberg, Germany, '95, 3,441	87 K 24	Trebia (river), Italy (see Trebbia)	93 G 5
Towalsha, Africa	110 N 7	Tracy, Ga., a100	38 B 5	Traschelberg, Germany, '95, 3,441	87 K 24	Trebinje, Bosnia	89 K 9
Towalliga B., Ga.	38 D 5	Tracy, Ill.	20 J 3	Traschelberg, Germany, '95, 3,441	87 K 24	Trebnice, Italy, '81, 1,537	94 U 15
Towalla, Australia	115 H 3	Tracy, Ia., a275	28 H 5	Traschelberg, Germany, '95, 3,441	87 K 24	Trebitach, Austria, '90, 10,802	90 M 5
Towana (tribe), Africa	112 M 16	Tracy, Ky.	40 E 7	Traschelberg, Germany, '95, 3,441	87 K 24	Treblzond, Turkey in Asia, a40,000	101 H 2
Towanda, Ill., 402	32 H 4	Tracy, Minn., s.c. '95, 1,687	25 B 5	Traschelberg, Germany, '95, 3,441	87 K 24	Treblzond (village), Turkey in Asia, est. 1,047,700	101 H 2
Towanda, Kan., a175	20 E 4	Tracy, Mo., a200	30 G 6	Traschelberg, Germany, '95, 3,441	87 K 24	Trebnitz-in-Schlesien, Germany, '95, 5,656	87 K 25
Towanda, N. Dak.	26 G 3	Tracy, N. C.	36 F 2	Traschelberg, Germany, '95, 3,441	87 K 24	Trebotvishite, Turkey in Europe	98 E 7
Towanda (c.h.), Pa., '90, 4,169; '97, a6,000	15 J 3	Tracy, O., a225	17 H 4	Traschelberg, Germany, '95, 3,441	87 K 24	Trebur, Germany	86 N 7
Towanda Cr., Pa.	15 J 3	Tracy Arm, Alaska	58 X 5	Traschelberg, Germany, '95, 3,441	87 K 24	Trecastrale, Wales	75 E 10
Towanda Cr., S. Br. of, Pa.	15 K 3	Tracy City, Tenn., 1,936	41 K 4	Traschelberg, Germany, '95, 3,441	87 K 24	Treccate, Italy, '81, 5,259	93 E 4
Towantic, Conn.	10 C 4	Tracy City Jc., Tenn.	41 K 4	Traschelberg, Germany, '95, 3,441	87 K 24	Tredegar, Ala.	42 F 3
Towcester, England	77 D 2	Tracy Creek, N. Y., a350	12 K 7	Traschelberg, Germany, '95, 3,441	87 K 24	Tredegar, England, '91, 17,484	75 F 10
Towsey, England	77 D 4	Tracy Island, Ellice Islands (see Vaitupu)	117 P 4	Traschelberg, Germany, '95, 3,441	87 K 24	Tredici Comuni (district), Italy	93 K 3
Tower (citadel; London), England	77 G 4	Tracy Landing, Md.	33 K 4	Traschelberg, Germany, '95, 3,441	87 K 24	Tredington, England	77 A 2
Tower, Minn., s.c. '95, 1,265	25 E 2	Tracyton, Wash., a100	51 C 2	Traschelberg, Germany, '95, 3,441	87 K 24	Tredra (pond), Africa	110 L 8
Tower (Island), South America	69 E 7	Tradate, Italy	93 E 3	Traschelberg, Germany, '95, 3,441	87 K 24	Tree Hill (Mt.), New Zealand	117 E 10
Tower, Wash.	51 C 3	Trade, Tenn.	41 S 2	Traschelberg, Germany, '95, 3,441	87 K 24	Treene (river), Germany	85 C 9
Tower Bluff Rapids, Alaska	58 S 5	Tradelske, Wis., a100	24 B 3	Traschelberg, Germany, '95, 3,441	87 K 24	Treenville, Tenn.	41 N 3
Tower Butte, Mont.	49 L 3	Trade River (place), Wis.	24 A 3	Traschelberg, Germany, '95, 3,441	87 K 24	Trefdraeth, Wales	76 D 6
Tower City, N. Dak., 309	26 G 3	Traders Cr., Okla.	48 D 1	Traschelberg, Germany, '95, 3,441	87 K 24	Trefeglwys, Wales	76 E 8
Tower City, Pa., 2,053	15 J 5	Traders Hill (c.h.), Ga.	38 G 10	Traschelberg, Germany, '95, 3,441	87 K 24	Treffing, Austria	90 L 12
Tower Cr., Wyo.	50 O 2	Tradesville, S. C.	37 G 2	Traschelberg, Germany, '95, 3,441	87 K 24	Tregaron, Wales	75 E 9
Tower Dupres, La.	45 N 2	Trade-town, Liberia	111 D 9	Traschelberg, Germany, '95, 3,441	87 K 24	Tregar, Fort, Burma	106 A 3
Tower Falls, Wyo.	50 J 5	Tradewater R., Ky.	40 A 6	Traschelberg, Germany, '95, 3,441	87 K 24	Tregnago, Italy, '81, 1,297	93 K 3
Tower Hamlets (part of London), England	75 O 14	Tradiogpost, Kan., a200	32 H 3	Traschelberg, Germany, '95, 3,441	87 K 24	Trego (Co.), Kan., s.c. '95, 2,166	32 C 3
Tower Hill, Ill., 543	21 G 7	Traellenas (point), Denmark	88 F 3	Traschelberg, Germany, '95, 3,441	87 K 24	Tregony, England	75 C 13
Tower Hill, Mass.	9 C 3	Traenen Lighthouse, Norway	95 G 3	Traschelberg, Germany, '95, 3,441	87 K 24	Tregrosse Islands, Oceanica	114 G 6
Towerhill Creek, Australia	115 G 4	Trenstaven (island), Norway	95 G 3	Traschelberg, Germany, '95, 3,441	87 K 24	Tréguier, France, '86, 3,051	80 B 4
Tower Jc., Minn.	25 E 2	Trer, Kan.	32 B 2	Traschelberg, Germany, '95, 3,441	87 K 24	Treherne, Manitoba	63 M 4
Tower Mt., N. Y.	11 R 8	Traetto, Italy, '81, 4,394	94 P 12	Traschelberg, Germany, '95, 3,441	87 K 24	Trehörningsjö, Sweden	95 L 5
Tower Rock, Argentina	72 D 13	Traetz, Greece	99 H 5	Traschelberg, Germany, '95, 3,441	87 K 24	Treichlers, Pa., a175	15 M 5
Towerspring, Kan.	32 D 3	Trafalgar, Ind., a725	19 D 6	Traschelberg, Germany, '95, 3,441	87 K 24	Treilva, Loch (lake), Scotland	78 G 6
Towersville, Wis.	24 E 8	Trafalgar, Cabo (cape), Spain	83 F 8	Traschelberg, Germany, '95, 3,441	87 K 24	Trelintay Tres, Uruguay, a3,000	72 G 10
Toweyk, Jebel (Mt.), Arabia	102 J 5	Trafford, La, Fla.	39 N 10	Traschelberg, Germany, '95, 3,441	87 K 24	Trelinta y Tres (department), Uruguay, '95, est. 21,732	72 G 10
Towle, Scotland	78 L 5	Trafal, Austria	90 B 10	Traschelberg, Germany, '95, 3,441	87 K 24	Trels, Germany	86 M 5
Towle, Cal., a250	56 E 3	Trafton, Wash.	51 C 1	Traschelberg, Germany, '95, 3,441	87 K 24	Tre Kroner Battery, Denmark	88 Q 4
Towlesville, N. Y., a150	13 H 7	Tragacete, Spain	83 L 4	Traschelberg, Germany, '95, 3,441	87 K 24	Trelew, Argentina	72 D 12
Townbluff, Tex.	46 N 7	Tragan Island, Dutch East India	116 H 6	Traschelberg, Germany, '95, 3,441	87 K 24	Trellborg, Sweden (on travel map)	74 L 1
Town Cr., Ala.	42 C 1	Traghen, Africa	110 K 4	Traschelberg, Germany, '95, 3,441	87 K 24	Treltona, Wyo.	50 P 8
Town Cr., Pa.	16 E 7	Trango Mountain, Greece	99 G 3	Traschelberg, Germany, '95, 3,441	87 K 24	Trelo Vuno (Mt.), Greece	99 J 5
Town Cr., S. C.	37 B 5	Trahly, Brazil	71 K 4	Traschelberg, Germany, '95, 3,441	87 K 24	Tremadoc, Wales	76 D 7
Towncreek, Ga.	38 B 2	Traifui, French Indo-China	106 G 5	Traschelberg, Germany, '95, 3,441	87 K 24	Tremaigne, Ia.	28 F 3
Towncreek, Ala., 201	42 C 1	Traikuen, Chile, '85, 2,981	72 C 11	Traschelberg, Germany, '95, 3,441	87 K 24	Tremaine Corners, N. Y.	12 L 4
Towncreek, Md.	33 D 2	Trail, British Columbia	63 G 4	Traschelberg, Germany, '95, 3,441	87 K 24	Tremblade, La, France	81 D 7
Towncreek, N. C.	36 N 6	Trail, Mo.	31 H 11	Traschelberg, Germany, '95, 3,441	87 K 24	Tremblay, Quebec	61 M 2
Towne, Wis.	24 H 6	Trail, Oreg.	52 C 4	Traschelberg, Germany, '95, 3,441	87 K 24	Tremblay Lake, British Columbia	63 E 3
Towner, Cal.	53 O 5	Trailbranch, N. C.	36 D 3	Traschelberg, Germany, '95, 3,441	87 K 24	Trembling Mountain, Lake of the, Quebec	61 E 6
Towner (Co.), N. Dak., 1,450	26 E 1	Trall (Co.), N. Dak., 10,217	26 G 2	Traschelberg, Germany, '95, 3,441	87 K 24	Trembling Prairie, La.	45 N 1
Towner (c.h.), N. Dak., a250	26 D 1	Trall Island, Greenland	3 L 7	Traschelberg, Germany, '95, 3,441	87 K 24	Trembovia, Austria, '90, 7,335	89 R 2
Towners, N. Y., a400	11 P 9	Traln, L., Mich.	22 H 5	Traschelberg, Germany, '95, 3,441	87 K 24	Tremessen, Germany, '95, 4,842	87 G 2
Townley, Ala., a150	42 C 3	Traln Bay, Mich.	22 H 5	Traschelberg, Germany, '95, 3,441	87 K 24	Tremilly, France	82 K 4
Town Line, La.	45 C 6	Trainer, Pa., a700	15 M 7	Traschelberg, Germany, '95, 3,441	87 K 24	Tremitt Island, Italy	94 S 10
Town Line, N. Y., a300	13 E 6	Train I., Mich.	22 H 4	Traschelberg, Germany, '95, 3,441	87 K 24	Tremitt Islands, Italy	94 S 10
Townline, Vt.	7 A 6	Train R., Mich.	22 H 5	Traschelberg, Germany, '95, 3,441	87 K 24	Tremles, Austria	90 L 5
Townpoint, Md.	33 M 2	Trainp, Mich.	71 K 5	Traschelberg, Germany, '95, 3,441	87 K 24	Tremley, N. J., a100	14 H 3
Towns, Ga., a125	38 F 8	Trainp, Brazil	90 M 7	Traschelberg, Germany, '95, 3,441	87 K 24	Tremo, Madagascar	112 S 15
Towns (Co.), Ga., a4,064	38 D 2	Trainsman, Austria	90 M 7	Traschelberg, Germany, '95, 3,441	87 K 24	Tremont, Ill., 508	20 F 4
Townsand, Del., 387	33 M 2	Tratons Islands, New Guinea (Dutch)	116 J 5	Traschelberg, Germany, '95, 3,441	87 K 24	Tremont, Me., town, 2,036	6 G 7
Townsand, Ga.	38 H 8	Trajan Aqueduct, Italy	92 B 9	Traschelberg, Germany, '95, 3,441	87 K 24	Tremont, Mo.	31 F 9
Townsand, Kan.	32 F 4	Trajans Gate, Hungary (see Robertshum Pass)	89 Q 6	Traschelberg, Germany, '95, 3,441	87 K 24	Tremont, Mt., N. II.	7 J 6
Townsand, Masa., town, s.c. '95, 1,780	9 B 2	Trajans Wall Rumania	88 L 4	Traschelberg, Germany, '95, 3,441	87 K 24	Tremont, N. Y.	11 Q 12
Townsand, Mass., village, s.c. '95, 1,010	9 B 2	Trajectum ad Rhenum, Netherlands (see Utrecht)	84 F 4	Traschelberg, Germany, '95, 3,441	87 K 24	Tremont, Pa., 2,064	15 K 5
Townsend (c.h.), Mont., 245	49 E 3	Trajetto, Italy (see Traetto)	84 P 12	Traschelberg, Germany, '95, 3,441	87 K 24	Tremont City, O., a400	17 C 4
Townsend, N. Y., a175	13 J 7	Trakhen, Germany	87 C 35	Traschelberg, Germany, '95, 3,441	87 K 24	Tremont Sta., Mass.	9 E 5
Townsend, O., a100	17 E 2	Trakho (Island), Crete	89 F 9	Traschelberg, Germany, '95, 3,441	87 K 24	Tromp, Spain	83 N 2
Townsend Harbor, Mass., s.c. '95, 261	9 B 2	Trakhschen, Gross, Germany	87 D 35	Traschelberg, Germany, '95, 3,441	87 K 24	Trompenleau, Wis., a.c. '95, 682	24 D 6
Townsend Hill, Mass.	9 B 2	Tralee, Ireland, '91, 9,318	79 B 7	Traschelberg, Germany, '95, 3,441	87 K 24	Trompenleu (Co.), Wis., a.c. '95, 21,983	24 D 6
Townsend Ridges, Australia	115 D 5	Tralee Bay, Ireland	79 B 7	Traschelberg, Germany, '95, 3,441	87 K 24	Trompen, Germany	87 D 34
Townsendville, N. Y., a100	13 J 6	Tramelan-deasoua, Switzerland, '88, 1,416	91 D 3	Traschelberg, Germany, '95, 3,441	87 K 24	Tromper, Mt., N. Y.	11 R 9
Townshend, Vt., town, 865	7 D 10	Tramelan-deasus, Switzerland, '88, 2,568	91 D 3	Traschelberg, Germany, '95, 3,441	87 K 24	Tromsen (comitat), Hungary, '90, 258,769	89 K 2
Townshend Bay, Nova Scotia	62 D 6	Trammel Creek, Va.	34 C 2	Traschelberg, Germany, '95, 3,441	87 K 24	Tromngang (region), Siam	106 F 12
Townsville, Australia, est. 8,561	115 H 3	Tramojoa, Cuba	68 D 2	Traschelberg, Germany, '95, 3,441	87 K 24	Tromny, Kongo Free State	112 M 10
Townville, N. C., a175	36 N 2	Tramore, Ireland, '91, 1,850	79 G 7	Traschelberg, Germany, '95, 3,441	87 K 24	Trenholm, Va.	34 G 5
Townville, Pa., 358	16 C 3	Tramore, Ontario	60 H 2	Traschelberg, Germany, '95, 3,441	87 K 24	Trenque Lauquen, Argentina	72 E 11
Townville, S. C., a200	37 C 2	Tramore Bay, Ireland	79 G 7	Traschelberg, Germany, '95, 3,441	87 K 24	Trent, Austria, '90, 21,486	90 C 11
Townsend, Cape, Australia	115 J 4	Tramping Lake, Canada	63 J 3	Traschelberg, Germany, '95, 3,441	87 K 24	Trent, Austria (on travel map)	74 K 5
Townson (c.h.), Md., a500	33 K 2	Tranpke, Germany	85 F 21	Traschelberg, Germany, '95, 3,441	87 K 24	Trent, Germany	85 C 17
Towton, England	76 K 5	Tranway, Wis., a300	24 C 5	Traschelberg, Germany, '95, 3,441	87 K 24	Trent, River, England	76 L 6
Towyn, Wales, '91, 3,294	76 D 7	Tranby, Norway	25 B 2	Traschelberg, Germany, '95, 3,441	87 K 24	Trent (river), England (on travel map)	74 D 2
Toxaway, S. C.	37 C 2	Trancas, Argentina, '90, a250	72 D 9	Traschelberg, Germany, '95, 3,441	87 K 24	Trent, Mich., a150	23 K 11
Toxin, Mexico	65 B 4	Trancas, Mexico	65 E 2	Traschelberg, Germany, '95, 3,441	87 K 24	Trent, S. Dak.	27 H 3
Toxth Park, England	76 P 5	Trancoso, Brazil	71 K 7	Traschelberg, Germany, '95, 3,441	87 K 24	Trent, Tex.	47 G 5
Toyabe Range, Nev.	54 E 3	Trancoso, Portugal, '78, 2,583	83 E 4	Traschelberg, Germany, '95, 3,441	87 K 24	Trent, Wash.	51 H 2
Toyah, Tex., a300	47 D 6	Tranebjerg, Denmark	88 H 5	Traschelberg, Germany, '95, 3,441	87 K 24	Trento, Austria (see Trent)	90 C 11
Toyah Cr., Tex.	47 D 6	Tranekjer, Denmark	88 H 5	Traschelberg, Germany, '95, 3,441	87 K 24	Trentola, Italy, '81, 2,226	94 Q 13
Toyah L., Tex.	47 D 6	Tranet (town), Scotland, '91, 2,389	78 K 8	Traschelberg, Germany, '95, 3,441	87 K 24	Trenton, Ala.	42 E 1
Toyahvale, Tex.	47 D 7	Trangslvaag, Denmark	88 A 3	Traschelberg, Germany, '95, 3,441	87 K 24	Trenton, Ark.	44 L 6
Toyama, Japan, '94, est. 58,362	108 H 5	Trangslvaag Fjord, Denmark	88 B 3	Traschelberg, Germany, '95, 3,441	87 K 24		
Toyama (division), Japan, '96, est. 789,000	108 F 1	Tranholmen (Island), Sweden	95 N 8	Traschelberg, Germany, '95, 3,441	87 K 24		

Trenton, Cal.	56 C 4	Triangle, South (reef), Mexico.	64 N 7	Trinidad, Honduras	66 G 4	Trois Pistoles, Rivière, Quebec	61 Q 2
Trenton, Fla.	39 L 3	Triangle, West (reef), Mexico.	64 N 7	Trinidad, La.	45 G 2	Trois Points, Belgium	74 H 3
Trenton (c.b.), Ga., 378	38 A 2	Triangle, N. Y., a225	12 L 7	Trinidad (to Brazil), South America	69 O 10	Trois Saumons, Quebec	61 O 4
Trenton, Ill., 1,384	21 F 8	Triangle Island, British Columbia	63 D 4	Trinidad, Uruguay, a4,000	72 F 10	Trois Vierges, Luxembourg	74 H 3
Trenton, Ind., a150	19 F 4	Tria Nisla (Islanda), Turkey in Asia	99 P 8	Trinidad, Venezuela	70 D 2	Troitzsk (Orenburg), Russia, est. 19,036	96 M 5
Trenton, Ia., a250	28 K 5	Trianon, France	82 E 3	Trinidad, Wash.	51 E 2	Troitzsk (Penza), Russia, est. 6,285	96 H 5
Trenton, Ky., 455	49 B 7	Triancourt, France	82 L 3	Trinidad (Island; British), West Indies, '95, est. 237,934	67 P 9	Troitzskoe, Russia	97 G 8
Trenton, La., a300	45 E 1	Triberg, Germany	86 Q 7	Trinidad (Island; Br.), West Indies, '96, est. 248,404	68 1/2 J 13	Troitzkol (Samara), Russia	96 K 5
Trenton, Me., town, 528	6 G 7	Triberg, Germany (on travel map)	74 J 4	Trinidad, West Indies (large scale map of)	68	Troitzkol (Vologda), Russia	96 L 3
Trenton, Mich., 789	23 P 13	Tribehill, N. Y., a325	12 O 6	Trinidad Head, Cal.	56 A 1	Troitzkol, Siberia	96 M 4
Trenton, Miss., a175	43 E 6	Tribees, Germany	85 D 16	Trinita, Italy	93 C 6	Troizkosavskii, Siberia, est.	100 N 3
Trenton (c.b.), Mo., 5,039	30 E 4	Tribesee, Germany	85 D 16	Trinita, Italy	93 C 6	Troja, Italy, '81, 6,722	94 S 12
Trenton (c.b.), Neb., 267	29 C 3	Tribune (c.b.), Kan., a390	32 A 3	Trinitapoli, Italy, '81, 7,789	94 U 12	Troja, Punta della (point), Italy	94 J 9
Trenton (c.b. and State capital), N. J., a.c.'95, 62,518	14 F 5	Tribune, Mo.	31 H 9	Trinité, La (Eure), France	82 B 3	Trojani, Italy	92 B 11
Trenton, N. Y., 284	12 M 5	Tribur, Germany (see Trebur)	86 N 7	Trinité, La (Morbihan), France	80 C 4	Trojes, Las, Mexico	65 F 4
Trenton (c.b.), N. C., 207	36 P 4	Tricarico, Italy, '81, 7,482	94 U 13	Trinite Bay (Martinique), West Indies	68 1/2 E 8	Troki, Novo, Russia, est. 2,421	97 E 4
Trenton, N. Dak.	26 A 1	Trichell, La.	45 D 3	Trinity, Cape, Alaska	58 N 8	Trolltindene (Mts.), Norway	95 E 5
Trenton, Nova Scotia	62 G 4	Trichinopolis (and cantonment), British India, '91, 90,609	105 G 14	Trinity, Cal., 3,719	56 B 2	Trollhättan, Sweden	95 H 7
Trenton, O., a425	18 A 6	Tricbur, British India, '91, 12,945	105 F 14	Trinity, Ind., a125	19 C 7	Trollindryngja (Mt.), Iceland	88 P 2
Trenton, Ontario, '91, 4,364	60 H 3	Trickem, Ala.	42 G 3	Trinity, La., a160	45 F 3	Tromau, Ireland	79 E 4
Trentou, S. C., 302	37 E 4	Trickham, Tex.	46 H 6	Trinity, Miss.	43 G 4	Trombas, Monte das (Mt.), Brazil	71 J 7
Treton (c.b.) Tenn., 1,693	41 C 3	Trickum, Ga.	38 A 2	Trinity, Newfoundland	62 K 5	Trombay, British India	105 O 11
Trenton, Tex., a225	46 L 4	Tricot, France	82 F 1	Trinity, N. C., 380	36 K 3	Trombay Island, British India	105 O 11
Trenton, Utah., a225	54 L 1	Trident Shoal, East India Ia.	116 E 2	Trinity, Tex., 856	46 M 7	Trombetas, Rio (river), Brazil	71 F 4
Trenton Falls, N. Y., a150	12 M 5	Tridentum, Austria (see Trent)	90 C 11	Trinity (Co.), Tex., 7,648	46 M 6	Tromedlin Island, Indian Ocean	2 L 5
Trenton Jc., N. J.	14 E 4	Trife, France	81 F 9	Trinity Bay, Australia	115 H 3	Tromelin Island, Africa	109 L 6
Trent R., N. C.	36 P 4	Triefel, Germany, '95, 1,793	85 J 29	Trinity Bay, Newfoundland	62 K 5	Tromie, River, Scotland	78 H 6
Trent River, Ontario	60 H 3	Trifel, France	82 D 3	Trinity Center, Cal.	56 C 1	Tromsø (Island), Norway	95 F 7
Treuschin, Hungary, '90, 5,100	89 K 3	Trifengen, Switzerland, '88, 897	91 G 3	Trinity Hills, Trinidad	68 L 7	Tromsø (amt), Norway, '91, 65,125	95 L 2
Treuschin (comitat), Hungary (see Trencsén)	89 K 2	Trifent, Austria (see Trent)	90 C 11	Trinity Is., Alaska	58 M 8	Tromsø (city), Norway, '91, 6,079	95 L 2
Treventille, Tenn.	41 O 3	Trigent, Gorges du (gorge), Switzerland	91 C 6	Trinity R., Cal.	56 M 7	Tromsø (stift), Norway, '91, 226,145	95 L 2
Trepang Kovak, Siam	106 F 9	Trigent (river), Switzerland	91 D 6	Trinity Sta., Ala., a250	42 C 1	Tromsø (stift), Norway, '91, 226,145	95 L 2
Treport, France, '96, 4,748	80 G 2	Trier, Germany (see Treves)	86 N 4	Trinikait, Maraa, Africa	110 Q 6	Tromador, Volcano, Argentina	72 C 12
Treport, France (on travel map)	74 E 3	Trier (bezirk), Germany, '95, 768,537	86 M 4	Trinuk (Island), British India	106 A 10	Tromchennae, Belgium, '90, 5,006	84 C 0
Treptow (Brandenburg), Germany	87 J 33	Trisach, Austria	90 L 5	Trino, Italy, '81, 8,267	93 D 4	Tromsø, Norway, '91, 24,746; with suburbs, '91, 29,162	95 G 5
Treptow (on-the-Rega), Germany, '95, 5,997	85 D 21	Trisach, Austria, '90, 120,333	90 H 12	Trinoy, O., a325	17 F 4	Tromsø, Norway, '91, 24,746; with suburbs, '91, 29,162	95 G 5
Treptow (on-the-Tollense), Germany, '95, 4,363	85 E 17	Trist (province), Austria, '90, 157,466	90 H 12	Trio, Ala.	42 D 5	Tromsø, Norway, '91, 24,746; with suburbs, '91, 29,162	95 G 5
Trereen Dinas and Logan Rock, Eogland	75 C 15	Trist, Gulf of, Austria (see Gulf of Trieste)	90 H 12	Trio, Fort, French Guiana	71 G 3	Tromsø, Norway, '91, 24,746; with suburbs, '91, 29,162	95 G 5
Tresa, Ponte, Italy	93 E 3	Trisate, Austria (on travel map)	74 L 6	Trio, S. C.	37 J 5	Tromsø, Norway, '91, 24,746; with suburbs, '91, 29,162	95 G 5
Tresa (river), Italy	91 J 7	Trisate, Mount, Argentina	72 D 12	Trion, Tenn.	41 P 3	Tromsø, Norway, '91, 24,746; with suburbs, '91, 29,162	95 G 5
Treana, Italy	93 H 6	Trisate, Austria (see Trieste)	90 H 12	Trion Factory, Ga., 807	38 A 2	Tromsø, Norway, '91, 24,746; with suburbs, '91, 29,162	95 G 5
Tres Arroyos, Argentina	72 F 11	Trieste Island, Dutch East India	116 B 5	Trionto, Capo (cape), Italy	92 K 8	Tromsø, Norway, '91, 24,746; with suburbs, '91, 29,162	95 G 5
Tres Barras, Brazil	71 H 6	Trievna, Bulgaria	98 G 6	Trionto, Italy, '81, 1,076	93 C 7	Tromsø, Norway, '91, 24,746; with suburbs, '91, 29,162	95 G 5
Tres Barras, Rio das (river), Brazil	71 F 5	Trifanum, Italy	94 P 12	Trios (Indian tribe), Dutch Guiana	71 F 3	Tromsø, Norway, '91, 24,746; with suburbs, '91, 29,162	95 G 5
Tres Bocas, Las (bay), Brazil	71 G 3	Triford, Va.	34 E 5	Trioussonne (river), France	81 H 7	Tromsø, Norway, '91, 24,746; with suburbs, '91, 29,162	95 G 5
Tres Bocas, Paraguay	72 F 9	Trigo (Co.), Ky., 13,902	40 A 7	Tripeti, Cape, Turkey in Asia	99 M 2	Tromsø, Norway, '91, 24,746; with suburbs, '91, 29,162	95 G 5
Tres Casas, Brazil	70 E 5	Trigo Furnace, Ky.	40 D 3	Tripti, Cape, Crete	99 B 7	Tromsø, Norway, '91, 24,746; with suburbs, '91, 29,162	95 G 5
Treackow, Pa., a800	15 K 5	Triglav (Mt.), Austria	90 H 11	Triplet, Va.	34 H 7	Tromsø, Norway, '91, 24,746; with suburbs, '91, 29,162	95 G 5
Treaco (Island), England	75 B 15	Triglav (river), Italy	94 R 11	Triplet, Ga.	38 F 4	Tromsø, Norway, '91, 24,746; with suburbs, '91, 29,162	95 G 5
Treacore, Italy	93 G 3	Trigueros, France	82 G 5	Triplet, Mo., 313	30 F 6	Tromsø, Norway, '91, 24,746; with suburbs, '91, 29,162	95 G 5
Treaford (glacier), Norway	95 E 6	Trigueros, Spain, '87, 5,293	83 F 7	Triplet, N. C.	36 F 2	Tromsø, Norway, '91, 24,746; with suburbs, '91, 29,162	95 G 5
Trea Forcas (cape), Morocco	111 F 2	Trikalas (Argolla and Corinth), Greece	99 F 5	Triplet, W. Va.	35 D 3	Tromsø, Norway, '91, 24,746; with suburbs, '91, 29,162	95 G 5
Trea Forquilha, Brazil	72 H 9	Trikalas (province), Greece, '89, 143,143	99 E 2	Triplet, N. C.	36 F 2	Tromsø, Norway, '91, 24,746; with suburbs, '91, 29,162	95 G 5
Trea Hermanas, N. Mex.	55 H 7	Trikalas (Trikalas), Greece, '89, 14,820	99 E 1	Triplet, N. C.	36 F 2	Tromsø, Norway, '91, 24,746; with suburbs, '91, 29,162	95 G 5
Treaish Isles, Scotland	78 C 6	Trikeri, Greece, '89, 1,509	99 H 2	Triplet, N. C.	36 F 2	Tromsø, Norway, '91, 24,746; with suburbs, '91, 29,162	95 G 5
Trea Marías, Mexico	65 G 4	Trikeri (Island), Greece	99 H 6	Triplet, N. C.	36 F 2	Tromsø, Norway, '91, 24,746; with suburbs, '91, 29,162	95 G 5
Trea Montes (cape), Chile	72 B 13	Trikeri Channel, Greece	99 H 2	Triplet, N. C.	36 F 2	Tromsø, Norway, '91, 24,746; with suburbs, '91, 29,162	95 G 5
Trea Nees (point), Scotland	78 M 1	Trikalas, Greece (see Trikalas)	98 D 7	Triplet, N. C.	36 F 2	Tromsø, Norway, '91, 24,746; with suburbs, '91, 29,162	95 G 5
Treaunagh, Italy	92 B 7	Trikrast, Turkey in Europe	98 D 7	Triplet, N. C.	36 F 2	Tromsø, Norway, '91, 24,746; with suburbs, '91, 29,162	95 G 5
Trea Palacios, Tex.	46 L 9	Trilby, O., a175	18 E 5	Triplet, N. C.	36 F 2	Tromsø, Norway, '91, 24,746; with suburbs, '91, 29,162	95 G 5
Trea Piedras, N. Mex., a200	55 J 2	Trilby Sta., Fla.	39 M 6	Triplet, N. C.	36 F 2	Tromsø, Norway, '91, 24,746; with suburbs, '91, 29,162	95 G 5
Trea Pinos, Cal., a150	57 D 6	Trilj, Austria	89 H 8	Triplet, N. C.	36 F 2	Tromsø, Norway, '91, 24,746; with suburbs, '91, 29,162	95 G 5
Trea Pontas, Brazil	71 H 8	Trilla, Ill.	21 J 7	Triplet, N. C.	36 F 2	Tromsø, Norway, '91, 24,746; with suburbs, '91, 29,162	95 G 5
Trea Puntas (cape), Argentina	72 D 13	Trillo, Spain	83 K 4	Triplet, N. C.	36 F 2	Tromsø, Norway, '91, 24,746; with suburbs, '91, 29,162	95 G 5
Trea Puntos (cape), Guatemala	66 G 4	Trilport, France	82 F 3	Triplet, N. C.	36 F 2	Tromsø, Norway, '91, 24,746; with suburbs, '91, 29,162	95 G 5
Treaun, Germany	87 D 25	Trim, Ireland, '91, 1,531	79 H 4	Triplet, N. C.	36 F 2	Tromsø, Norway, '91, 24,746; with suburbs, '91, 29,162	95 G 5
Tretoire, La, France	82 G 3	Trimbach, Switzerland, '88, 1,126	91 F 2	Triplet, N. C.	36 F 2	Tromsø, Norway, '91, 24,746; with suburbs, '91, 29,162	95 G 5
Trets, France	81 G 11	Trim Belle, Wis.	24 A 5	Triplet, N. C.	36 F 2	Tromsø, Norway, '91, 24,746; with suburbs, '91, 29,162	95 G 5
Treuen, Germany, '95, 6,784	86 L 15	Trimbale, Col.	53 C 8	Triplet, N. C.	36 F 2	Tromsø, Norway, '91, 24,746; with suburbs, '91, 29,162	95 G 5
Treuenbrieten, Germany, '95, 5,061	85 H 16	Trimbale, Ill.	21 K 7	Triplet, N. C.	36 F 2	Tromsø, Norway, '91, 24,746; with suburbs, '91, 29,162	95 G 5
Trevena, England (see Tintagel)	75 C 12	Trimbale, Ky.	40 G 7	Triplet, N. C.	36 F 2	Tromsø, Norway, '91, 24,746; with suburbs, '91, 29,162	95 G 5
Tréveray, France	82 L 3	Trimbale (Co.), Ky., 7,140	40 F 3	Triplet, N. C.	36 F 2	Tromsø, Norway, '91, 24,746; with suburbs, '91, 29,162	95 G 5
Trèves, France	81 C 10	Trimbale, O., 440	18 F 5	Triplet, N. C.	36 F 2	Tromsø, Norway, '91, 24,746; with suburbs, '91, 29,162	95 G 5
Treves, Germany, '95, 39,993	86 N 4	Trimbale, Tenn., 428	41 C 2	Triplet, N. C.	36 F 2	Tromsø, Norway, '91, 24,746; with suburbs, '91, 29,162	95 G 5
Treves, Germany (on travel map)	74 H 4	Trimbale, Va.	34 D 4	Triplet, N. C.	36 F 2	Tromsø, Norway, '91, 24,746; with suburbs, '91, 29,162	95 G 5
Trevi, Italy	94 N 9	Trimbello, Ia.	28 C 1	Triplet, N. C.	36 F 2	Tromsø, Norway, '91, 24,746; with suburbs, '91, 29,162	95 G 5
Trévères, France	80 E 3	Trimley, England	77 N 3	Triplet, N. C.	36 F 2	Tromsø, Norway, '91, 24,746; with suburbs, '91, 29,162	95 G 5
Treviglio, Italy, '81, 9,854	93 G 3	Trimmer, Cal.	57 F 6	Triplet, N. C.	36 F 2	Tromsø, Norway, '91, 24,746; with suburbs, '91, 29,162	95 G 5
Treviglio, Italy (on travel map)	74 J 6	Trimmis, Switzerland	91 L 4	Triplet, N. C.	36 F 2	Tromsø, Norway, '91, 24,746; with suburbs, '91, 29,162	95 G 5
Trevilina, Va.	34 G 4	Trimonille, La, France	80 G 6	Triplet, N. C.	36 F 2	Tromsø, Norway, '91, 24,746; with suburbs, '91, 29,162	95 G 5
Trevine, Peña (Mt.), Spalo	83 F 2	Trinchera, Col.	53 H 8	Triplet, N. C.	36 F 2	Tromsø, Norway, '91, 24,746; with suburbs, '91, 29,162	95 G 5
Trevio, Wales	75 B 10	Trinchera, Col.	53 K 8	Triplet, N. C.	36 F 2	Tromsø, Norway, '91, 24,746; with suburbs, '91, 29,162	95 G 5
Treviño (Coahuila), Mexico	64 H 4	Trinchera Cr., Col.	53 G 8	Triplet, N. C.	36 F 2	Tromsø, Norway, '91, 24,746; with suburbs, '91, 29,162	95 G 5
Treviño (Nuevo Leon), Mexico	64 J 4	Trinchera Cr., Col.	53 K 8	Triplet, N. C.	36 F 2	Tromsø, Norway, '91, 24,746; with suburbs, '91, 29,162	95 G 5
Trevino, Spain	83 K 2	Trincheras, Las (battlefield), Venezuela	70 D 1	Triplet, N. C.	36 F 2	Tromsø, Norway, '91, 24,746; with suburbs, '91, 29,162	95 G 5
Trevino, Wis.	24 B 6	Trincomalee, Ceylon (see Trincomali)	105 H 15	Triplet, N. C.	36 F 2	Tromsø, Norway, '91, 24,746; with suburbs, '91, 29,162	95 G 5
Trevino, Italy, '81, town, 18,301; commune, 31,249; '95, commune, est. 35,500	93 M 3	Trincomali Bay, Ceylon	106 H 15	Triplet, N. C.	36 F 2	Tromsø, Norway, '91, 24,746; with suburbs, '91, 29,162	95 G 5
Treviño (province), Italy, '81, 375,704; '95, est. 411,108	93 M 3	Trindale Lightship, Denmark	88 J 2	Triplet, N. C.	36 F 2	Tromsø, Norway, '91, 24,746; with suburbs, '91, 29,162	95 G 5
Treviso, Italy (on travel map)	74 L 6	Tring, England, parish, '91, 5,426	77 E 3	Triplet, N. C.	36 F 2	Tromsø, Norway, '91, 24,746; with suburbs, '91, 29,162	95 G 5
Trevorton, Pa., a1,100	15 J 5	Trinidad, Isla (Island), Argentina	72 E 11	Triplet, N. C.	36 F 2	Tromsø, Norway, '91, 24,746; with suburbs, '91, 29,162	95 G 5
Trevoux Head, England	75 B 12	Trinidad, Bolivia, a3,000	70 E 6	Triplet, N. C.	36 F 2	Tromsø, Norway, '91, 24,746; with suburbs, '91, 29,162	95 G 5
Trexlerstown, Pa., a425	15 L 5	Trinidad, Brazil	70 D 4	Triplet, N. C.	36 F 2	Tromsø, Norway, '91, 24,746; with suburbs, '91, 29,162	95 G 5
Trey, Switzerland, '88, 206	91 C 4	Trinidad, Cal., a150	56 A 1	Triplet, N. C.	36 F 2	Tromsø, Norway, '91, 24,746; with suburbs, '91, 29,162	95 G 5
Treyvor, Ia.	28 B 5	Trinidad, Golfo de (gulf), Chile	72 B 13	Triplet, N. C.	36 F 2	Tromsø, Norway, '91, 24,746; with suburbs, '91, 29,162	95 G 5
Treysa, Germany, '95, 2,386	86 L 9	Trinidad, Rio (river), Colombia	69 M 2	Triplet, N. C.	36 F 2	Tromsø, Norway, '91, 24,746; with suburbs, '91, 29,162	95 G 5
Trezevant, Tenn., a450	41 D 2	Trinidad (c.b.), Col., '90, 5,523; '97, a8,000	53 J 8	Triplet, N. C.	36 F 2	Tromsø, Norway, '91, 24,746; with suburbs, '91, 29,162	95 G 5
Trebov-Kamenitz, Austria	90 M 4	Trinidad, Cuba, '87 (with district), 29,448	68 E 3	Triplet, N. C.	36 F 2	Tromsø, Norway, '91, 24,746; with suburbs, '91, 29,162	95 G 5
Tri, Kwang, French Indo-China	106 H 6			Triplet, N. C.	36		

Trout Creek Pass, Cal. 53 G 5
Troutdale, Oreg., a275 52 C 1
Troutdale, Va. 34 C 3
Trout L., Mich. 22 K 0

Trumbull, Ill. 21 J 9
Trumbull, Neb., a125 29 F 3
Trumbull, O., a150 17 J 1
Trumbull (Co.), O., a2,373 17 J 2

Tai-mo, China, '98, a18,000... 107 1/2 H 4
Tsimonina, Madagascar 112 R 15
Tsimova, Greece (see Aroepolis) 90 F 7

Tuamotu Islands (French), Oceania (see Low Archipelago) 114 O 6
Tuanaka (Island), Low Archipelago 117 M 8
Tuan Giao Chau, French Indo-China 106 F 4

Tugaloo, S. C.	37 B 2	Tullamore, Ireland, '91, 4,522..	79 G 5	Tung-chau, China (on local map)	107 M 6	Tupende (tribe), Kongo Free State (see Pende)	112 M 12
Tugaloo R., Ga.	38 E 2	Tulle, France, '96, 17,374	81 G 7	Tung-cheng, China	107½ D 8	Tupanj, Montenegro	98 A 6
Tugaloo R., S. C.	37 B 2	Tulle, France (on travel map)	74 E 6	Tung-cheng, China	107½ F 7	Tuparo, Rio (river), Colombia	70 D 2
Taga Madoa, Africa	110 K 5	Tulleur, Madagascar	112 R 15	Tung-chi, China	107½ A 5	Tupelo, Ala.	42 E 1
Tagba, Africa	111 D 6	Tullig Point, Ireland	79 B 6	Tung-chuan (Sze-chuan), China	107 H 4	Tupelo, Ark.	44 K 4
Tug Barka (river), Africa	110 R 9	Tullins, France	81 L 7	Tung-chuan (Yun-nan), China	107 G 5	Tupelo (c.h.), Miss., 1,477	43 G 2
Tug Dehr (river), Africa	110 S 8	Tullin, Austria, '90, 2,782	90 N 7	Tung-hai (eastern sea), China	107½ J 8	Tupinler Island, Blamarck Archipelago	116 H 2
Tugela, Lower (division), Natal	113 K 5	Tullner Feld (plain), Austria	90 M 7	Tung-hal (sea), Korea	108 C 8	Tapiza, Bolivia, a3,001	70 D 8
Tugela River, Natal	113 K 5	Tullocks Fork, Mout.	49 J 4	Tung-hiang, China	107½ B 7	Tupper Lake, N. Y., a300	12 O 3
Tug Faf (river), Africa	110 S 9	Tallos, La., a180	45 E 3	Tung-hiang, China	107½ F 8	Tupper Lake Jc., N. Y.	12 N 3
Tug Fork or Big Sandy or Chat-tarawha R., W. Va.	35 B 5	Tallow, Ireland, '91, 1,773	79 H 6	Tung-ho (river), China	107 G 5	Tupper Plain, O., a175	18 G 6
Tuggles Gap, Va., a100	34 C 7	Tally, Kan.	32 B 2	Tung-hu, China	107½ E 5	Tupperville, Nova Scotia	62 D 5
Tuggur, Morocco	111 F 2	Tally, Mass., village, a.c.'95, 130	8 E 2	Tung-ju, China	107½ B 9	Tuptee River, British India (see Tapti River)	104 E 9
Tuggurt, Algeria, a5,000	111 H 2	Tolly, N. Y., 498	12 K 6	Tung-ku, China	107 N 7	Tuques, Colombia	70 B 3
Tughrada, Persia	103 G 5	Tully Lake Park, N. Y.	12 K 6	Tung-kuang, China	107 H 4	Tuques, Hungary, '90, 23,757	89 M 4
Tugidak I., Alaska	58 M 8	Tully Valley, N. Y.	12 K 6	Tung-kuang (river), China	107½ D 11	Tur (river), Hungary	89 O 3
Tuguegarao, Philippine Islands, '87, 19,446	118 D 3	Tullyveery, Ireland, '91, 853	79 K 3	Tung-kiang (river), China	107½ G 1	Tura, Africa	112 P 12
Tugula, Philippine Islands	118 E 10	Tulu, Austria (see Tulln)	90 N 7	Tung-kiang-ying-tze, China	107½ G 1	Tura, British India	104 N 7
Tugurum, Mongolia	107 J 2	Tulomozerskoi, Russia	96 F 3	Tung-kia (Fr. colony), French Indo-China (see Tongking)	106 G 4	Tura (river), Russia	96 M 4
Tuhalska Bjelina (Mt.), Bosnia	89 K 9	Tulosa, Lake, Russia	96 F 3	Tung-ku, China	107 N 7	Turabha, Turkey in Asia	102 H 6
Tuhelj, Bosnia	89 K 7	Tulobzskoi, Russia	96 F 3	Tung-kuan, China	107½ B 5	Tur Abdin (district), Turkey in Asia	101 J 4
Tui, Mongolia	107 G 1	Tulsa, Ind. Ty., a575	48 L 2	Tung-kuan (Kwang-tung), China, '98, a120,000	107½ D 11	Turabon, French Indo-China	106 F 3
Tui (river), Mongolia	107 G 1	Tulsa, Ala.	42 D 4	Tung-kuan (Shen-ai), China, '98, a70,000	107½ C 5	Turabo, Porto Rico	68½ G 3
Tuigularmuit Fjord, Greenland	3 M 10	Tuls, Austria	105 O 10	Tung-kuang, China	107½ F 7	Turabo, Rio (river), Porto Rico	68½ F 3
Tull, Africa	110 M 7	Tulsipur, British India	104 J 6	Tung-lia, China	107½ F 7	Turagua, Cerro (Mt.), Venezuela	70 E 2
Tulla, Jebel (Mt.), Algeria	111 G 2	Tulstrup, Denmark	88 F 4	Tung-lia, China	107½ F 7	Tura Jelu (Mt.), Turkey in Asia	101 L 4
Tulleberg, British India	104 O 8	Tulta, Chinese Empire	107 D 1	Tung-lia, China	107½ G 8	Tarakina, New Zealand, '96, est.223	117 F 5
Tullefina, Rio (river), Brazil	70 F 6	Tulteba, Rumania (see Tulceba)	98 L 3	Tung-lung Island, China	107 E 6	Turakom, French Indo-China	106 F 3
Tulin, De, Cape Colony	113 E 5	Tultitlan, Mexico	65 B 5	Tung-ming, China	107½ E 5	Turakom, French Indo-China	106 F 3
Tulinacu, Cuba	68 F 3	Tulu, Tenn.	41 E 4	Tung-nan (river), Iceland	88 P 3	Turakom, French Indo-China	106 F 3
Tulinje, Spain, '78, 2,077	83 O 8	Tuluhiwak or South Cañon, Cal.	56 K 5	Tungoafella Jökull (glacier), Iceland	88 P 3	Turakom, French Indo-China	106 F 3
Tulira, Rio (river), Colombia	70 B 2	Tulusiamandaga, Africa	111 F 8	Tung-o, China	107½ F 4	Turakom, French Indo-China	106 F 3
Tulira, Africa	111 C 6	Tula Walli (Mt.), Africa	110 P 8	Tung-ping, China	107½ F 4	Turakom, French Indo-China	106 F 3
Tulikumai, Cape, Japan	108 Q 1	Tulwiler, Miss.	43 D 2	Tung-po, China	107½ D 6	Turakom, French Indo-China	106 F 3
Tukala, Mount, Celebes	116 F 5	Tulyahuaco, Mexico	65 C 8	Tung-po-shan (Mt.), China	107½ D 6	Turakom, French Indo-China	106 F 3
Takan Bess Islands, Dutch East India	116 F 6	Tum, Mong, Burma	106 D 4	Tung-shan Harbor, China	107½ F 11	Turakom, French Indo-China	106 F 3
Tukhna (river), Russia	97 L 1	Tuma (river), Nicaragua	66 K 6	Tung-shan, China	107½ E 8	Turakom, French Indo-China	106 F 3
Tu-kiang, China	107½ B 10	Tumaco, Colombia	70 B 3	Tung-shan (island), China	107½ H 9	Turakom, French Indo-China	106 F 3
Tukki, Africa	110 L 6	Tumaco Bay, Colombia	70 B 3	Tung-shan (island), China	107½ H 9	Turakom, French Indo-China	106 F 3
Tukkam, Russia, est.7,100	97 D 3	Tumadi, Kalant, Turkey in Asia	101 K 6	Tung-shan, China	107½ H 9	Turakom, French Indo-China	106 F 3
Tuko, Africa	112 K 12	Tumaha, Mount, Molucca Is.	116 G 5	Tung-tao, China	107½ B 9	Turakom, French Indo-China	106 F 3
Tuk-si-Tung, Korea	108 C 3	Tuman (river), Korea	108 D 2	Tung-tao, China	107½ B 9	Turakom, French Indo-China	106 F 3
Takuhnikvat, Mt., Utah	54 N 4	Tumanela, Africa	111 D 8	Tung-tie, Lake, China	107 M 7	Turakom, French Indo-China	106 F 3
Tuk-wen, Korea	108 C 3	Tumba, Kongo Free State	112 M 12	Tung-tie-ba (lake), China	107½ D 8	Turakom, French Indo-China	106 F 3
Tal, Kaleb-I, Persia	103 C 5	Tumba, Lake, Kongo Free State	112 M 12	Tung-tze, China	107 H 5	Turakom, French Indo-China	106 F 3
Tala (island), Africa	112 R 11	Tumbat Island, Africa	112 Q 12	Tung-tze, China	107 H 5	Turakom, French Indo-China	106 F 3
Tala, Union de, Mexico	65 B 4	Tumbe, Rio (river), Ecuador	70 B 4	Tung-tze, China	107 H 5	Turakom, French Indo-China	106 F 3
Tala (district), Mexico, '94, 54,300	65 G 3	Tumbe, Peru, a2,200	70 B 4	Tung-tze, China	107 H 5	Turakom, French Indo-China	106 F 3
Tala (Hidalgo), Mexico	65 G 3	Tumbe, V. J.	11 D 4	Tung-tze, China	107 H 5	Turakom, French Indo-China	106 F 3
Tala (Oaxaca), Mexico	65 L 6	Tumble, N. J.	110 Q 8	Tung-tze, China	107 H 5	Turakom, French Indo-China	106 F 3
Tala (Tamaulipas), Mexico, '94, 5,071	64 J 6	Tumba, Abyssinia	110 Q 8	Tung-tze, China	107 H 5	Turakom, French Indo-China	106 F 3
Tala, Misa.	43 F 2	Tumbi, Siberia	100 R 3	Tung-tze, China	107 H 5	Turakom, French Indo-China	106 F 3
Tala, Russia, '97, 111,048	97 L 4	Tumlat, Wady, Egypt	110 T 4	Tung-tze, China	107 H 5	Turakom, French Indo-China	106 F 3
Tala (government), Russia, '97, 1,431,322	97 L 5	Tumlat, Wady, Egypt	110 T 4	Tung-tze, China	107 H 5	Turakom, French Indo-China	106 F 3
Talaha (Mt.), Turkey in Asia	101 H 4	Tumlat, Wady, Egypt	110 T 4	Tung-tze, China	107 H 5	Turakom, French Indo-China	106 F 3
Talakh, Afghanistan	103 K 4	Tumlat, Wady, Egypt	110 T 4	Tung-tze, China	107 H 5	Turakom, French Indo-China	106 F 3
Talandle R., Me.	6 E 1	Tumlat, Wady, Egypt	110 T 4	Tung-tze, China	107 H 5	Turakom, French Indo-China	106 F 3
Talan, Persia	103 B 3	Tumlat, Wady, Egypt	110 T 4	Tung-tze, China	107 H 5	Turakom, French Indo-China	106 F 3
Talanchago, Mexico, '94, 8,504..	65 H 3	Tumlat, Wady, Egypt	110 T 4	Tung-tze, China	107 H 5	Turakom, French Indo-China	106 F 3
Talanchago (district), Mexico, '94, 40,310	65 H 3	Tumlat, Wady, Egypt	110 T 4	Tung-tze, China	107 H 5	Turakom, French Indo-China	106 F 3
Talang, Samatra	116 C 5	Tumlat, Wady, Egypt	110 T 4	Tung-tze, China	107 H 5	Turakom, French Indo-China	106 F 3
Talanga, Madagascar	112 S 16	Tumlat, Wady, Egypt	110 T 4	Tung-tze, China	107 H 5	Turakom, French Indo-China	106 F 3
Tulare, Cal., 2,697	57 F 6	Tumlat, Wady, Egypt	110 T 4	Tung-tze, China	107 H 5	Turakom, French Indo-China	106 F 3
Tulare (Co.), Cal., 24,574	57 G 6	Tumlat, Wady, Egypt	110 T 4	Tung-tze, China	107 H 5	Turakom, French Indo-China	106 F 3
Tulare, S. Dak., a125	27 F 2	Tumlat, Wady, Egypt	110 T 4	Tung-tze, China	107 H 5	Turakom, French Indo-China	106 F 3
Tulare L., Cal.	57 F 6	Tumlat, Wady, Egypt	110 T 4	Tung-tze, China	107 H 5	Turakom, French Indo-China	106 F 3
Tulare Lake Canal, Cal.	57 E 6	Tumlat, Wady, Egypt	110 T 4	Tung-tze, China	107 H 5	Turakom, French Indo-China	106 F 3
Tulare R., Cal.	57 F 6	Tumlat, Wady, Egypt	110 T 4	Tung-tze, China	107 H 5	Turakom, French Indo-China	106 F 3
Tularosa, N. Mex., a600	55 J 5	Tumlat, Wady, Egypt	110 T 4	Tung-tze, China	107 H 5	Turakom, French Indo-China	106 F 3
Tularosa, Tex.	47 G 8	Tumlat, Wady, Egypt	110 T 4	Tung-tze, China	107 H 5	Turakom, French Indo-China	106 F 3
Tularosa Range, N. Mex.	55 G 5	Tumlat, Wady, Egypt	110 T 4	Tung-tze, China	107 H 5	Turakom, French Indo-China	106 F 3
Tularosa, Nev.	54 G 1	Tumlat, Wady, Egypt	110 T 4	Tung-tze, China	107 H 5	Turakom, French Indo-China	106 F 3
Tulbagh, Cape Colony, '91, 659	113 D 7	Tumlat, Wady, Egypt	110 T 4	Tung-tze, China	107 H 5	Turakom, French Indo-China	106 F 3
Tulbagh (district), Cape Colony, '91, 5,654	113 D 7	Tumlat, Wady, Egypt	110 T 4	Tung-tze, China	107 H 5	Turakom, French Indo-China	106 F 3
Tulburea, Rumania	98 J 3	Tumlat, Wady, Egypt	110 T 4	Tung-tze, China	107 H 5	Turakom, French Indo-China	106 F 3
Tulcan, Ecuador	70 B 3	Tumlat, Wady, Egypt	110 T 4	Tung-tze, China	107 H 5	Turakom, French Indo-China	106 F 3
Tulchea, Rumania, est.18,800..	98 L 3	Tumlat, Wady, Egypt	110 T 4	Tung-tze, China	107 H 5	Turakom, French Indo-China	106 F 3
Tulchib, Russia, est.11,217	97 G 7	Tumlat, Wady, Egypt	110 T 4	Tung-tze, China	107 H 5	Turakom, French Indo-China	106 F 3
Tuldja, Rumania (see Tulceba)	98 L 3	Tumlat, Wady, Egypt	110 T 4	Tung-tze, China	107 H 5	Turakom, French Indo-China	106 F 3
Tule, Point, Costa Rica	66 K 10	Tumlat, Wady, Egypt	110 T 4	Tung-tze, China	107 H 5	Turakom, French Indo-China	106 F 3
Tule, Rio (river), Nicaragua	66 E 10	Tumlat, Wady, Egypt	110 T 4	Tung-tze, China	107 H 5	Turakom, French Indo-China	106 F 3
Tulea Cr., Tex.	47 E 3	Tumlat, Wady, Egypt	110 T 4	Tung-tze, China	107 H 5	Turakom, French Indo-China	106 F 3
Tule L., Wash.	51 F 2	Tumlat, Wady, Egypt	110 T 4	Tung-tze, China	107 H 5	Turakom, French Indo-China	106 F 3
Tule L., Wash.	51 G 2	Tumlat, Wady, Egypt	110 T 4	Tung-tze, China	107 H 5	Turakom, French Indo-China	106 F 3
Tule Lake, Oreg.	52 D 4	Tumlat, Wady, Egypt	110 T 4	Tung-tze, China	107 H 5	Turakom, French Indo-China	106 F 3
Tulemanguetna Lake, Canada	63 M 1	Tumlat, Wady, Egypt	110 T 4	Tung-tze, China	107 H 5	Turakom, French Indo-China	106 F 3
Tuleni Island, Siberia	100 R 4	Tumlat, Wady, Egypt	110 T 4	Tung-tze, China	107 H 5	Turakom, French Indo-China	106 F 3
Tule River Ind. Res., Cal.	57 G 6	Tumlat, Wady, Egypt	110 T 4	Tung-tze, China	107 H 5	Turakom, French Indo-China	106 F 3
Tulfa, Persia, a2,500	103 D 4	Tumlat, Wady, Egypt	110 T 4	Tung-tze, China	107 H 5	Turakom, French Indo-China	106 F 3
Tulha, Kuh-I, Persia	103 E 3	Tumlat, Wady, Egypt	110 T 4	Tung-tze, China	107 H 5	Turakom, French Indo-China	106 F 3
Tul Hulal, Persia	103 F 6	Tumlat, Wady, Egypt	110 T 4	Tung-tze, China	107 H 5	Turakom, French Indo-China	106 F 3
Tuli, Africa	110 R 8	Tumlat, Wady, Egypt	110 T 4	Tung-tze, China	107 H 5	Turakom, French Indo-China	106 F 3
Tull, Fort, Africa	113 J 1	Tumlat, Wady, Egypt	110 T 4	Tung-tze, China	107 H 5	Turakom, French Indo-China	106 F 3
Tulla, Egypt	110 S 5	Tumlat, Wady, Egypt	110 T 4	Tung-tze, China	107 H 5	Turakom, French Indo-China	106 F 3
Tulla (c.h.), Tex.	47 F 3	Tumlat, Wady, Egypt	110 T 4	Tung-tze, China	107 H 5	Turakom, French Indo-China	106 F 3
Tullk Volcano, Alaska	58 E 10	Tumlat, Wady, Egypt	110 T 4	Tung-tze, China	107 H 5	Turakom, French Indo-China	106 F 3
Tulin, N. C.	36 H 4	Tumlat, Wady, Egypt	110 T 4	Tung-tze, China	107 H 5	Turakom, French Indo-China	106 F 3
Tulip, Ark.	44 G 6	Tumlat, Wady, Egypt	110 T 4	Tung-tze, China	107 H 5	Turakom, French Indo-China	106 F 3
Tulip, Ga.	38 A 3	Tumlat, Wady, Egypt	110 T 4	Tung-tze, China	107 H 5	Turakom, French Indo-China	106 F 3
Tulip, Tex.	46 L 4	Tumlat, Wady, Egypt	110 T 4	Tung-tze, China	107 H 5	Turakom, French Indo-China	106 F 3
Tull River, Africa	113 J 1	Tumlat, Wady, Egypt	110 T 4	Tung-tze, China	107 H 5	Turakom, French Indo-China	106 F 3
Tu-liu, China	107 M 7	Tumlat, Wady, Egypt	110 T 4	Tung-tze, China	107 H 5	Turakom, French Indo-China	106 F 3
Tullumit Pt., Alaska	58 L 8	Tumlat, Wady, Egypt	110 T 4	Tung-tze, China	107 H 5	Turakom, French Indo-China	106 F 3
Tuljapur, British India	105 F 11	Tumlat, Wady, Egypt	110 T 4	Tung-tze, China	107 H 5	Turakom, French Indo-China	106 F 3
Tulla, Ireland, '91, 644	79 D 6	Tumlat, Wady, Egypt	110 T 4	Tung-tze, China	107 H 5	Turakom, French Indo-China	106 F 3
Tulla, Loch (lake), Scotland	78 G 6	Tumlat, Wady, Egypt	110 T 4	Tung-tze, China	107 H 5	Turakom, French Indo-China	106 F 3
Tullaghan, Ireland	79 E 3	Tumlat, Wady, Egypt	110 T 4	Tung-tze, China	107 H 5	Turakom, French Indo-China	106 F 3
Tullaghan Bay, Ireland	79 A 3	Tumlat, Wady, Egypt	110 T 4	Tung-tze, China	107 H 5	Turakom, French Indo-China	106 F 3
Tullahoge, Ireland	79 H 2	Tumlat, Wady, Egypt	110 T 4	Tung-tze, China	107 H 5	Turakom, French Indo-China	106 F 3
Tullahoma, Tenn., 2,439	41 J 4	Tumlat, Wady, Egypt	110 T 4	Tung-tze, China	107 H 5	Turakom, French Indo-China	106 F 3
Tullahoma Cr., Misa.	43 F 8	Tumlat, Wady, Egypt	110 T 4</				

Turkeve, Hungary, '90, 13,092.	89 M 4	Turriers, France	81 M 8	Tusket, Nova Scotia	62 D 6	Twilight, Ga.	38 B 9
Turkey, Ky.	40 J 6	Turriff (town), Scotland, '91.	78 L 4	Tuskin, Morocco	111 E 2	Twilight Cove, Australia	115 D 6
Turkey, N. J., a750	14 G 5	2,341	103 J 3	Tuslon, British India	106 B 2	Twillingate, Newfoundland, est.	2,790
Turkey, N. C.	36 N 4	Turshab (Persia)	103 J 3	Tusquitta, N. C.	36 B 4	Twin, North (island), Canada	59 O 6
Turkey City, Pa., a150	16 C 4	Turshiz (district), Persia	103 H 5	Tusquittah, N. C. (see Tusquitta)	36 B 4	Twin, South (island), Canada	59 O 6
Turkey Cove, Va.	34 B 3	Tursi, Italy, '81, 3,174	94 U 14	Tusser's Mt., Pa.	36 B 4	Twin, O.	18 A 5
Turkey Cr., Col.	53 H 7	Turski Arnaud, Bulgaria	98 K 5	Tusseyville, Pa.	16 G 5	Twin, Wash.	51 B 1
Turkey Cr., Cal.	53 J 5	Tursun, Mongolia	107 J 1	Tüßling, Germany	86 Q 16	Twinbluffs, Wis.	24 F 8
Turkey Cr., Kan.	32 E 3	Tursundskil, Siberia	96 M 3	Tüs 86 (lake), Denmark	88 J 5	Twin Bridges, Mont., a200	49 D 4
Turkey Cr., La.	45 F 2	Turtlo Bauka, Venezuela	70 D 2	Tussy, Ind. Ty., a125	48 G 6	Twin Brooks, S. Dak., a150	27 H 1
Turkey Cr., N.W.	29 G 3	Turtle Bay, Tex.	47 D 1	Tusten, N. Y.	11 N 8	Twin Butte, Mont.	49 J 4
Turkey Cr., Okla.	48 D 1	Turtle Bayou, Tex., a200	46 N 8	Tusteren (island), Norway	95 E 5	Twin Butte, Mont.	49 L 1
Turkey Cr., Okla.	48 E 1	Turtle Cr., Kan.	32 A 2	Tustin, Cal., a800	57 H 9	Twin Buttes Cr., Kan.	32 A 3
Turkey Cr., Okla.	48 F 2	Turtle Cr., N. Dak.	26 D 2	Tustin, Mich., a375	23 K 9	Twin Buttes, Ariz.	55 E 5
Turkey Cr., Tex.	46 H 9	Turtle Creek, Pa., a3,000	18 C 6	Tustin, Wis., a250	24 J 6	Twin Buttes, Ariz.	55 F 4
Turkeycreek, Fla.	39 M 7	Turtle Creek, W. Va.	35 C 4	Tustumena L., Alaska	58 O 6	Twin Buttes, Col.	53 A 3
Turkey Creek, La.	45 D 6	Turtle I., Ga.	38 J 3	Tusun, Egypt	116 U 4	Twin Buttes, S. Dak.	27 C 1
Turkey I., Okla.	48 J 2	Turtle I., Me.	6 J 8	Tusurukata, Japan	108 K 3	Twin Buttes, Tex.	47 C 7
Turkey Is Asia, Asia, a14,000-000	100 F 5	Turtle I., S. C.	37 G 7	Tut, Persia	103 F 4	Twin Buttes, Wyo.	50 K 7
Turkey in Asia (large scale maps of)	101, 102	Turtle I., O.	17 D 1	Tutagu, Chinese Empire	107 E 2	Twin Buttes, Wyo.	50 M 3
Turkey in Europe, est. 4,786,545	73 P 7	Turtle I., S. C.	37 G 7	Tuthury, England	76 J 7	Twin Cr., O.	18 A 5
Turkey Island, Ontario	23 Q 8	Turtle Islands, Dutch East India	116 G 6	Tuters, Great (island), Russia	97 F 2	Twinerock, Kan.	32 D 2
Turkey Pt., Md.	33 M 2	Turtle L., Mich.	22 M 6	Tutera, Small (island), Russia	97 F 2	Twin Dam, Me.	6 F 4
Turkey R., Ia.	28 J 1	Turtle L., Minn.	25 C 2	Tuticorin, British India, '91.	105 G 15	Twine, N. C.	36 B 4
Turkey River (place), Ia.	28 L 2	Turtle L., N. Dak.	26 D 2	Tut-I Kasrimal, Afghanistan	103 K 4	Twin Falls, Idaho	50 E 7
Turkey River Jr., Ia.	28 L 2	Turtle Lake, Canada	63 J 3	Tutuiwan, Hongkong	107 E 7	Twinfalla, Kan.	32 F 4
Turkey Roost, Col.	53 G 1	Turtle Lake, Mich., a150	23 K 8	Tutola, Brazil	71 J 4	Twinling, D. C.	33 C 5
Türkheim, Ala., a100	42 F 2	Turtle Lake, N. Dak., a100	26 C 2	Tutoka (river), Russia	97 K 2	Twin Lake, Mich., a125	23 J 11
Türkheim, Germany	86 Q 5	Turtle Lake, Wis., a350	24 B 4	Tutoka (river), Russia	97 K 2	Twin Lake Jr., Mich.	23 N 8
Turkish Empire, Europe, Asia and Africa, est. 27,694,600	73 P 7	Turtle Mts., N. Dak.	26 D 1	Tutoko, Mount, New Zealand	117 B 8	Twin Lakes, Col., a200	53 F 4
Turk Islands (Br.), Bahama Islands	67 K 4	Turtle Point, Australia	115 D 2	Tuton, Ga.	38 C 9	Twin Lakes, Conn.	10 B 1
Turkistan (general government), Central Asia (see Turkestan)	100 J 4	Turtlepoint, Pa., a325	16 F 3	Tutting, Germany	86 Q 17	Twin Lakes, Minn., a150	25 D 6
Turkmaotchal, Persia	103 B 2	Turtle R., Ga.	38 H 9	Tuttle, Col.	53 O 4	Twin Lakes Sta., Col.	53 F 4
Turks Cap Bay, Saint Helena	109 F 7	Turtle R., N. Dak.	26 G 2	Tuttle Cr., Col.	53 F 7	Twin Ls., Col.	53 F 4
Turkville, Kan.	32 C 2	Turtle Rapids, Wash.	51 G 1	Tuttles, N. Y.	13 H 6	Twin Ls., Ia.	28 D 3
Turi, French Indo-China	106 H 8	Turtletown, Tenn.	41 N 4	Tuttlingen, Germany, '90, 9,780	86 Q 8	Twin Ls., Mich.	23 N 8
Turkai, Russia, est. 5,202	97 H 8	Turtmann, Switzerland (see Tourtemagne)	91 E 6	Tutuila Island, Samoa, '91.	117 B 1	Twin Ls., Minn.	25 B 2
Turley, Mo.	31 H 10	Turtman, Switzerland (see Tourtemagne)	91 E 6	Tutupaca (volcano), Peru	70 C 7	Twin Mountain, N. H.	7 H 5
Turlington, Neb.	29 H 3	Turtol, Russia	96 D 2	Tuturskala, Siberia	100 N 3	Twin Mt., N. Y.	11 S 8
Turlock, Cal., 203	56 E 5	Turton, England, '91, 6,354	76 P 2	Tutwas, British India	104 D 6	Twin Peak, Cal.	57 D 6
Türmlitz, Austria	90 H 12	Turtukal, Bulgaria	98 J 5	Tützi, Germany, '95, 2,122	87 F 23	Twin Peak, Nev.	54 C 1
Turnabout I., Alaska	58 X 5	Turtuka (river), Venezuela	70 D 3	Tuvutha (island), Fiji	117 C 3	Twin Peak, Utah	54 C 6
Turnagain, Point, Arctic Region	3 E 9	Turuj (tribe), Africa	110 O 7	Tuwaiji, Bander (bay), Arabia	102 K 10	Twin Peaks, Cal.	57 L 5
Turnagain, Cape, Australia (see Cape Keer-weer)	115 G 2	Turuka, Africa	112 Q 11	Tuwang, Africa	111 H 9	Twin Peaks, Mont.	49 F 3
Turnagain, Cape, New Zealand	117 G 5	Turukhansk, Siberia, est. 139	100 L 2	Tuxedni Bay, Alaska	58 N 6	Twin Ponds, N. Y.	12 P 2
Turnagain Arm, Alaska	58 O 6	Turum Pusht, Persia	103 E 5	Tuxedo Park, N. Y., a100	11 O 9	Twin River Point, Wis.	24 M 6
Turnage, N. C.	36 O 3	Turungumbe, Africa	111 D 2	Tuxer Gebirge (Mts.), Australia	90 D 9	Twin Rock, N. Mex.	55 G 6
Turnau (Bohemia), Austria, '90, 5,904	90 L 2	Turunjah, Jebel (Mt.), Persia	103 F 7	Tuxford, England	76 L 6	Twins, The, Ind. Ty.	48 L 3
Turnau (Styria), Austria	90 L 8	Turut, Persia	103 F 3	Tuxpan (canton), Mexico, '94, 40,534	65 J 2	Twinsburg, O., a250	17 H 2
Turnavik Islands, Labrador	59 T 5	Turyo, Rio (river, branch of Paranahyba), Brazil	71 G 7	Tuxpan (Michoacan), Mexico	65 C 4	Twin Sisters, Tex.	46 J 7
Turnback, Mo.	31 E 10	Turyo, Rio (river, branch of Rio Grande), Brazil	71 H 8	Tuxpan (Veracruz), Mexico	65 J 3	Twin Valley, Minn., a.c.'95, 223	25 A 2
Turnberry Point, Scotland	78 G 9	Turweston, England	77 C 2	Tuxtepec (district), Mexico, '94, 23,677	65 K 6	Twist, Tex.	47 E 2
Turbull, Ala., a100	42 C 7	Tury-assá, Brazil	71 H 4	Tuxtilla, Mexico	65 L 5	Twistringen, Germany	85 G 7
Turbull, Mt., Ariz.	55 E 5	Tury-assá, Rio (river), Brazil	71 H 4	Tuxtla, Mexico	65 L 5	Twohar, Wyo.	50 P 8
Turbull, Mount, Australia	115 E 4	Turymokht Mountains, Siberia	100 N 2	Tuxtla Gutierrez, Mexico, '95, 7,882	64 M 9	Two Bridges, N. J.	14 F 1
Turbull, Fla.	39 P 5	Turyok, Hungary, '90, 7,599.	89 K 2	Tuxtias (canton), Mexico, '94, 34,046	65 L 5	Two Brothers (islands), Canada	59 O 5
Turbuffe Island, British Honduras	66 H 2	Tus, Persia (see Tun)	103 H 4	Tuy, Spala, '87, 11,284	83 D 2	Two Brothers' Reef, Oceanica	114 L 2
Turner, B., Alaska	58 X 4	Tuscacueco, Mexico	65 B 4	Tuy (river), Venezuela	70 D 1	Two Buttes, Col.	53 N 7
Turner, Ark.	44 K 6	Tuscaloosa (Co.), Ala., 30,352.	42 B 4	Tuyenkwun, French Indo-China	106 G 4	Two Groups (islands), Low Archipelago	117 M 9
Turner, Ind., a200	19 B 6	Tuscaloosa (c.h.), Ala., 4,215.	42 B 4	Tuya, Argentina	72 F 11	Two Harbors (c.h.), Minn., a.c.'95, 1,934	25 F 2
Turner, Kan., a200	32 H 2	Tuscan, Cal.	56 C 2	Tuz, Persia (see Tun)	103 H 4	Two Hearted R., Mich.	22 K 4
Turner, Mich.	23 O 9	Tuscan, S. Dak.	27 G 3	Tuzaka, Manchuria	107 N 1	Twobig, Tex., a200	46 H 9
Turner, Neb.	29 F 1	Tuscann Archipelago, Italy	94 J 9	Tuzantla, Mexico	65 F 5	Two Hills Island, New Hebrides	117 J 9
Turner, N. Y., a250	11 O 9	Tuscany (compartment), Italy, '81, 2,208,869; '95, est. 2,310,534	93 J 7	Tuz Kburmati, Turkey in Asia	101 L 5	Islands	117 J 9
Turner, Ore., 208	52 C 2	Tuscarawas, O., 391	17 G 4	Tuzla, Cape, Rumania	98 L 4	Two Islets, East India Islands	116 D 2
Turner, S. C.	37 E 5	Tuscarawas (Co.), O., 46,618	17 G 4	Tuzla, Turkey in Asia	101 B 3	Two Lick Cr., Pa.	16 D 5
Turner (Co.), S. Dak., a.c.'95, 11,837	27 G 3	Tuscarawas R., O.	17 G 4	Tuz Lake, Turkey in Asia	101 E 4	Two Medicine Cr., Mont.	49 D 1
Turner Hill, Australia	115 E 5	Tuscarora, Ahn.	42 A 8	Tuz Tcholl Gol (lake), Turkey in Asia	101 E 3	Two Mountains, Lake of the Quebec	61 F 8
Turner Hills, Australia	115 D 4	Tuscarora, Nev., 1,156	54 F 1	Tvarditza, Eastern Rumania	98 H 6	Twn Mountains (county), Quebec, '91, 15,027	61 F 7
Turner B., Alaska	58 S 2	Tuscarora, N. Y., a175	13 G 6	Tvea Ompli, Siam	106 F 8	Twodec, Austria	89 N 2
Turnersburg, N. C., a125	36 H 3	Tuscarora, N. C.	36 P 4	Tweed, Norway, '91, 1,661	95 F 7	Two Ocean Plateau, Wyo.	50 P 4
Turners Cr., Ga.	38 H 2	Tuscarora Cr., Pa.	16 G 6	Tweedstraud, Norway, '91, 1,661	95 F 7	Two Rivers (river), Minn.	25 A 1
Turners Falls, Mass., village, s.c.'95, 4,202.	8 D 2	Tuscarora Deep, Pacific Ocean	2 B 2	Tver (government), Russia, '97, 1,812,559	97 K 8	Two Rivers, Wla., a.c.'95, 3,593	24 L 6
Turners Gap, Md.	33 G 2	Tuscarora Ind. Res., N. Y.	13 B 4	Tver, Russia, '97, 53,477	97 K 8	Tworog, Germany	87 L 28
Turners Hill, N. C.	36 M 4	Tuscarora Mt., Pa.	16 G 7	Tver (government), Russia, '97, 1,812,559	97 K 3	Twurou, Ga.	38 C 2
Turners Peninsula, Africa	111 C 9	Tuscarora Sta., Md.	33 G 3	Tvertza (river), Russia	97 K 3	Two Tall Cr., S. Dak.	27 D 3
Turners Sta., Ky., 195	40 F 3	Tuschkau, Austria	90 G 4	Tvisker (island), Iceland	88 Q 3	Two Woods L., S. Dak.	27 H 2
Turnersville, Ky., a200	40 G 6	Tuacola (c.h.), Ill., 1,897	21 J 6	Twala, N. Dak.	26 D 1	Twyford (Berks), England	77 D 5
Turnersville, N. J., a150	14 D 6	Tuacola (c.h.), Ill., 1,897	21 J 6	Twane, Switzerland, '88, 432	91 D 3	Twyford (Buckingham), England	77 C 9
Turnersville, Pa.	16 B 3	Tuacola (Co.), Mich., 32,508	23 P 10	Twat (oasis), Africa	111 G 4	Twyford (Middlesex), England	75 L 13
Turnersville, Tenn.	41 H 2	Tuacola, Miss.	43 F 5	Twatatia, Japan	108 L 6	Twyford Park, England	75 L 13
Turnersville, Tex.	46 K 6	Tuacola, Va.	34 C 2	Tweed, Ga.	38 F 7	Twymana Hill, Va.	34 C 4
Turnerville, Conn., a500	10 F 3	Tuacolana Station, Italy	92 E 11	Tweed, N. C.	36 E 4	Twynholm, Scotland	78 H 10
Turnerville, Ga.	38 D 2	Tuacolon Mts., N. Mex.	55 G 5	Tweed, Ontario	60 H 3	Twzla, Putuja, Bosnia, '95, est. 10,227	89 K 7
Turnerville, Miss.	43 F 6	Tuscot, Mont.	49 A 2	Tweed, River, Scotland	78 M 8	Tyana, Turkey in Asia (see Kilia Hissar)	101 F 4
Turnetta, Miss.	43 E 5	Tuscolum, Ga.	38 J 7	Tweedmouth, England	76 J 1	Tyban-shan (Mt.), Chinese Empire (see Celestial-shan)	107 D 2
Turney, Mo., 163	30 D 5	Tuscolum, Tenn.	41 Q 2	Tweedsmuir, Scotland	78 K 8	Tybskin, Md., a250	33 M 6
Turnhout, Belgium, '90, 18,747.	84 E 6	Tuscumbia (c.h.), Ala., 2,491.	42 B 1	Tweet, Minn.	25 A 1	Tybael, Crete	99 D 9
Turnpike, N. C.	36 D 3	Tuscumbia (c.h.), Ala., 238	31 H 8	Twelve Apostles, The (Mt.), Cape Colony	113 B 6	Tybee, Ga.	38 K 2
Turna, Rumania	98 G 5	Tuscumbia Bend, Mississippi R., Ia.	45 H 2	Twelve Mile Cr., N. Y.	13 E 5	Tybee Cr., Ga.	38 J 2
Turnu Severin, Rumania, est. 14,669	98 E 4	Tuscumbia R., Miss.	43 G 1	Twelve Mile Cr., W. Va.	35 B 4	Tybee I., Ga.	38 J 2
Turnwood, N. Y., a300	12 N 7	Tusgaru Strait, Japan	108 K 3	Twenty-five Mile Cr., Okla.	48 C 2	Tybee R., Ga.	38 H 2
Turó (island), Denmark	88 H 6	Tu-shan, China	107 H 5	Twenty-four Parganas (district), British India	104 O 2	Tybee Roads, S. C.	37 G 7
Tórócz (comitat), Hungary, '90, 49,979	89 K 3	Tushetu-guna, Mongolia	107 G 2	Twea, Porto Rico	68 D 3	Tybing Vlg (bay), Denmark	88 F 6
Tórócz-Szent-Marton, Hungary	89 L 2	Tushetu-khan, Camp of, Mongolia	107 J 1	Twickenham, England, '91, 16,026	77 F 5	Tyce, Wash.	51 A 1
Turof, Russia	97 F 5	Tushetu-khan (division), Mongolia	107 H 1	Twickenham, England (on local map)	75 L 14	Tye R., Va.	34 E 5
Turon, Kan., a250	32 D 4	Tushli (district), Russia	101 L 1	Twickenham Park (London), England	75 L 14	Tye River Depot, Va.	34 F 5
Turova, Russia	97 H 3	Tu-shi-kau, China	107 F 2	Twigs (Co.), Ga., 8,195	38 E 6	Tygh Valley, Ore.	52 D 1
Turpel, Russia	97 D 2	Tushkahoma, Ind. Ty., a100	48 M 5	Twiga, W. Va.	25 D 2	Tylo (lake), Norway	95 F 6
Turquino, Pico de (Mt.), Cuba	68 J 3	Tushkan-daria River, East Turkestan	107 B 6	Twigsville, Ga.	38 E 6	Tykoeln, Russia, est. 5,303	97 D 5
Turra, Egypt	110 S 5	Tushunin, Africa	111 B 6	Twigtown, Md.	33 D 2	Tylden, Cape Colony	113 H 6
Turraeh, Austria	90 H 10	Tusia, Turkey in Asia, a3,300.	101 E 2				
Turret Butte, Mont.	49 L 4	Tusidde (Mt.), Africa	101 K 5				
Turret Peak, Col.	53 D 3	Tusisat, Jebel (Mt.), Africa	110 L 3				
Turret Range, Australia	115 F 5	Tuskar Rock, Ireland	79 J 7				
Turret Peak, Ariz.	55 D 4	Tuskoga, Ia.	28 E 6				
		Tuskegee (c.h.), Ala., 1,803	42 F 6				

Tyldesley

INDEX TO MODERN MAPS.

Tzivilsk

Tydealeay (with Shakerley), England, '91, 12,891	76 H 5	Tyne, River South, England	76 H 3	Tyrnau, Hungary, '90, 11,500	89 J 3	Tyanæsø (island), Norway	95 D 7
Tyler, Minn., a.c.'95, 222	25 A 5	Tynemouth, England, 91, 46,267	76 K 2	Tyrnavos, Greece, '89, 5,305	99 F 1	Tysoe, Middle, England	77 B 2
Tyler, Mo.	31 N 12	Tyner, Ind., a250	19 D 2	Tyro, Ark., a175	44 J 7	Tyson, Vt.	7 D 9
Tyler, N. Dak.	26 H 3	Tyner, Kan.	32 D 2	Tyro, Kau., a190	32 G 4	Tyson Sta., Ala.	42 D 6
Tyler, Pa., a250	16 E 4	Tyaer, Ky., a150	40 J 6	Tyro, Miss., a125	43 E 1	Tytherley, England	77 A 6
Tyler (Co.), Tex., 10,877	46 N 7	Tyner, N. C.	26 G 1	Tyrol, Dorf, Austria	90 C 10	Tyty, Ga., '98, a500	38 D 9
Tyler (c.b.), Tex., '90, 6,908; '97, a10,000	46 M 5	Tyner, Tenn.	41 L 4	Tyrol, Welsch, Austria	90 C 11	Tyty Cr., Ga.	38 D 9
Tyler, Wash.	51 H 2	Tyaer, W. Va.	35 C 2	Tyrol (county), Austria, '90, 812,696	90 C 10	Tyukan (river), Siberia	100 O 2
Tyler (Co.), W. Va., 11,962	35 E 2	Tyne Valley (place), Prince Ed- ward Island	62 F 3	Tyrol and Vorarlberg (province), Austria, '90, 928,769	89 B 4	Tyumea, Siberia (see Thumen)	100 J 3
Tyler City, Cona., a200	10 D 4	Tyagahoro, Masa., town, a.c. '95, 635	9 C 2	Tyrone, Col.	53 K 8	Tyuat (district), Sweden	55 K 8
Tylerhill, Pa., a150	15 M 3	Tyagsboro, Maaa., vil., a500	9 C 2	Tyrone, Ga.	38 F 4	Tyvold, Norway	95 G 5
Tyler Pond, Cona.	10 C 2	Tyaga I., Maaa.	9 C 2	Tyroae, Ia.	28 H 6	Tywardreath, England	75 C 13
Tylera, Va.	34 H 5	Tyagajö, Sweden	95 H 6	Tyroae (county), Ireland, '91, 171,401	79 G 2	Tzana (lake), Abyasiala (see Taana)	110 Q 7
Tylers Branch, Vt.	7 C 3	Tyaga Pond, Maaa.	9 C 2	Tyrone, Ky., 477	40 G 4	Tzaref, Russia	96 J 6
Tylersburg, Pa., a250	16 D 4	Tyalst, Austria	90 N 3	Tyrone, Neb.	29 D 3	Tzarevosanchurak, Russia	96 J 4
Tylerscreek, W. Va., a100	35 B 4	Tyasa, British India	104 K 8	Tyrone, N. Y., a375	13 H 7	Tzarichunka, Russia	97 K 7
Tylersport, Pa., a680	15 M 6	Tyoonok, Alaaka	58 N 6	Tyroae, Oklu.	48 E 7	Tzaritzin, Russia, '97, 55,914	96 J 6
Tyleraville, O., a400	18 B 6	Tyra, N. C.	36 K 4	Tyroae, Pa., a7,000	16 F 5	Tzarakol Selo, Russia, est. 16,838	97 H 2
Tyleraville, Pa., a300	15 H 5	Tyra, Turkey la Asla, a5,000	102 B 5	Tyroae, Wla.	24 H 9	Tzoccel Mountain, British Co- lumbia	63 E 3
Tyleraville, S. C.	37 E 2	Tyra Cays, Central America	66 M 7	Tyros, Greece, '89, 528	99 G 6	Tze, China	107 H 5
Tylerstown, Miss., a225	43 D 8	Tyrconnell Mlaea, W. Va., a300	35 F 2	Tyro Shops, N. C., a100	36 J 3	Tze-kiang (river), China	107 1/2 C 8
Tylersville, Cona., a125	10 F 4	Tyre, Ga.	38 B 4	Tyrrell, Mich.	23 N 8	Tze-II, China	107 1/2 C 8
Tylinaa, Crete	99 D 8	Tyre, Mich., a250	23 Q 10	Tyrrell (Co.), N. C., 4,225	36 R 3	Tzer Planina (Mt.), Servia	98 B 4
Tylong Head, Hongkong	107 E 7	Tyregod, Denmark	88 E 5	Tyrrell Pass, Ireland	79 G 5	Tzer-yang, China	107 1/2 B 6
Tynochtee Cr., O.	17 D 3	Tyrell Lake, Australia	115 G 7	Tyrrenhiao Sea, Italy	92 F 8	Tzilma, Uat, Russia	96 K 2
Tynagh, Ireland	79 E 5	Tyrfjord (lake), Norway	95 G 6	Tyrus, Turkey lu Asla (see Tyre)	102 B 5	Tzilma (river), Russia	96 K 2
Tyndall, Mt., Cal.	57 G 6	Tyringham, England	77 E 2	Tyrafjord (bay), Norway	95 K 2	Tzintzunaa, Mexico	65 E 4
Tyndall (c.b.), S. Dak., a.c.'95, 853	27 G 3	Tyrlingham, Mass., town, a.c. '95, 363; vil., a200	8 B 4	Tysmienka, Austria, '00, 7,654	89 Q 3	Tzlotl, Megalo, Greece	99 E 1
Tyne, River, England	76 J 3					Tzivilsk, Russia	96 J 4
Tyne, River North, England	76 H 2						

INDEX TO MODERN MAPS.

U

NAME, COUNTRY OR STATE,
AND POPULATION.

Map Number
and Index.

Uaco, New Caledonia	117 H 10
Uainaka or Round Top (Mt.), Hawaii	118 P 9
Uaian Island, Caroline Islands (see Strong Island)	114 H 4
Uandala (tribe), Africa (see Wandala)	110 K 7
Uando, Kongo Free State	112 N 9
Uara, Africa	110 L 7
Uatama, Rio (river), Brazil	70 F 4
Uaupés, Rio (river), Colombia	70 C 3
Ub, Africa	112 K 15
Ub, Servia	98 C 4
Ub (river), Servia	98 B 4
Uba, Africa	110 K 8
Uba, Brazil	71 J 8
Uba, Teon.	41 D 2
Ubangi (district), Africa	112 M 9
Ubangi (district), Kongo Free State	112 L 10
Ubangi or Mobangi (river), Africa	112 L 10
Ubari, Africa	110 K 4
Ubari Nobori (Mt.), Japan	108 L 2
Ubatu, Bolivia	70 D 6
Ubatuba, Brazil	71 J 8
Ubaye (river), France	81 M 8
Ubeda, Spain, '87, 18,713	83 J 7
Uberaba, Lake, Bolivia	70 F 7
Uberaba, Brazil	71 H 7
Ubet, Mont.	49 G 3
Ubiña, Peña (Mt.), Spain	83 F 1
Ubinao, Peru	70 C 7
Ubinzal, Brazil	71 H 4
Ubisiro, Africa	113 C 3
Ubiyari Peninsula, Africa	112 O 12
Uby, Mich., a500	23 Q 10
Ubou, Slam, a6,000	106 G 7
Uboot (river), Russia	97 F 6
Ubrake, Spain, '87, 6,276	83 G 8
Ubsa-nor (lake), Mongolia	107 E 1
Ucares, Porto Rico (see Hucare)	68½ H 3
Ucayali, Rio (river), Peru (see Ucayale)	70 C 4
Ucele, Belgium, '90, 13,400	84 D 7
Ucele, Belgium (on local map)	84 B 4
Uceba, Teon.	41 O 3
Uceda, Spain	83 J 4
Ucero, Spain	83 J 3
Ucero (river), Spain	83 J 3
Uch, British India	104 B 5
Uchall, Russia	96 L 5
Uchanle, Russia	97 D 6
Uchard, France	81 D 11
Uchee, Ala.	42 G 6
Uchb, British India	104 C 5
Uchioura, Japan	108 E 8
Uchta, Ust, Russia	96 K 3
Uchta (river), Russia	96 K 3
Uchte, Germany, '95, 1,342	85 H 8
Uchte (river), Germany	85 G 14
Uchturfan, East Turkestan	107 B 2
Uchar (river), Siberia	100 Q 3
Ucker (river), Germany	85 F 18
Uckermark, Germany	85 F 18
Uckerbünde, Germany, '95, 6,029	85 E 18
Ucker See, Lower (lake), Germany	85 F 18
Uckfield, England, '91, 2,497	75 N 12
Ucko, Germany	85 J 18
Ucfe, Spain	83 K 5
Uda (river), Siberia	107 H 1
Udal (river), Russia	97 J 6
Udampur, British India, '91, 46,683	104 D 7
Udampur, Old, British India	104 N 8
Udampur (state), British India, '91, 1,844,360	104 D 7
Udall, Kan., a.c.'95, 263	32 E 4
Udall, Mo.	31 H 11
Udayagiri, British India	105 G 12
Udhina, Hungary	89 G 7
Udby (Holbæk), Denmark	88 K 5
Udby (Haders), Denmark	88 G 3
Uddeholm, Sweden	95 H 6
Uddevala, Sweden, '91, 7,735	95 G 7
Uddingston (town), Scotland, '91, 5,099	78 D 2
Uddington, Scotland	78 J 8
Uddjaur (lake), Sweden	95 K 4
Ude, Mongolia	107 J 2
Ude, Turkey in Asia	102 J 9
Udell, Ia.	28 H 6
Uden, Netherlands, commune, '94, est.5,711	84 G 5
Udenhout, Netherlands, commune, '94, est.2,549	84 F 5
Udeni, Africa	111 H 8
Udepur, British India	105 K 1
Uderwangen, Germany	87 C 32
Udian, El (district), Arabia	102 H 2
Udi Mabaal, Africa	110 K 8
Udigara, Africa	110 L 4
Udina, Ill., a125	20 J 1
Udine, Italy, '81, town, 23,254; commune, 32,020; '95, commune, est.37,200	93 O 2

Udine (province), Italy, '81, 501,745; '95, est.532,359	93 N 2
Udine, Italy (on travel map)	74 L 5
Udinsk, Nijoi, Siberia, est.3,998	100 M 3
Udinsk, Verkhn, Siberia, est.5,233	100 N 3
Udipi, British India	105 E 13
Udnr, Scotland	78 M 5
Udor, Mount, Australia	115 E 4
Udramsh, Africa	111 B 6
Udshary, Russia	101 M 2
Udskol-Ostrog, Siberia	100 Q 3
Udu Mountains, British East India	104 N 5
Uduuga, Africa	110 L 6
Udu Point, Fiji	117 C 2
Udvarely (comitat), Hungary, '90, 110,132	89 R 5
Udvarely, Szekely, Hungary, '90, 5,438	89 R 5
Udy, Russia	97 L 6
Udy (river), Russia	97 L 7
Udzur, Lake, Mongolia	107 H 2
Uea Island, Loyalty Islands	117 J 10
Uea Island, Oceania	114 K 6
Ueberlingen, Germany	86 R 9
Uebigau, Germany, '95, 1,541	85 J 17
Uega, Siberia	100 R 2
Uelsen, Germany	85 G 4
Uemba (region), Africa	112 O 13
Uen Island, New Caledonia	117 J 10
Uerdlingen, Germany, '95, 5,243	85 K 4
Uerere, Rio (river), Brazil	70 E 3
Uesso, Africa	112 K 10
Uetendorf, Switzerland, '88, 502	91 E 4
Ueterseen, Germany, '95, 5,601	85 E 10
Ufa, Russia, '97, 50,576	96 L 5
Ufa (government), Russia, '97, 2,219,838	96 L 4
Ufa (river), Russia	96 L 4
Ufalejskii, Russia	96 M 4
Ufana (well), Africa	110 K 3
Uffculme, England	75 F 12
Uffenheim, Germany	86 N 11
Uffington, England	77 A 4
Uffington, W. Va.	35 G 1
Uffington Castle, England	75 J 10
Ufford, Ontario	60 F 2
Ufton (Berks), England	77 C 5
Ufton (Warwick), England	77 B 1
Ugab River, Africa	113 B 1
Ugaguk R., Alaska	58 L 7
Ugalla (district), Africa	112 O 12
Ugalla (river), Africa	112 P 12
Ugamok I., Alaska (see Chirikof I.)	58 L 9
Uganda (native state), Africa, 2,150,000	112 O 10
Uganda (region), Africa	112 Q 13
Ugarrova, Kongo Free State	112 O 10
Ugashik, Alaska, 154	58 L 8
Ugashik R., Alaska	58 L 8
Ugento, Italy, '81, 2,234	92 M 8
Uggal, Va.	34 K 7
Uggerby An (river), Denmark	88 G 2
Uggerbønde, Denmark	88 K 5
Ughla, Turkey to Asia	101 C 4
Ugle, Cape Colony, '91, 302	113 J 6
Uginea, France	81 M 7
Ugino (island), Africa	112 P 11
Ugliano Pasmab (island), Austria	89 G 8
Uglitch, Russia, est.13,892	96 G 4
Uglo, Turkey in Europe	98 C 5
Uglovka, Russia	97 J 2
Ugo (old province), Japan	108 K 4
Ugoeca (comitat), Hungary, '90, 75,461	89 P 3
Ugoli, Africa	112 P 12
Ugogo (district), Africa	112 P 12
Ugoma (region), Africa	112 O 11
Ugombe, Africa	112 O 11
Ugover Bay, Africa	112 P 11
Ugra (river), Russia	97 K 4
Ugrtgha, Bulgaria	98 G 5
Ugunda (country), Africa	112 P 12
Uha (region), Africa	112 O 11
Uhabis, Africa	113 D 5
Uhebe (district), Africa	112 P 12
Uhemli, Africa	112 K 10
Uhlana, Ala.	42 G 6
Uhlenhorst (Hamburg), Germany	87 L 32
Uhlenhorst (Mecklenburg-Strelitz), Germany	85 E 18
Uhnów, Austria	89 P 1
Uhrichsville, O., '90, 3,842; '97, a6,490	17 H 4
Uthoff, Ontario	60 F 3
Uhwiesen, Switzerland, '88, 550	91 J 2
Uig (Hebrides), Scotland	78 C 3
Uig (Isle of Syke), Scotland	78 D 4
Uiba (island), Tonga	117 A 6
Uil (river), Central Asia	96 K 6
Uinkaret Plateau, Ariz.	55 B 2
Uinta, Utah, a325	54 L 1
Uinta (Co.), Utah, a.c.'95, 3,967	54 N 2
Uinta (Co.), Wyo., 7,881	50 J 7
Uintah Ind. Res., Utah	54 M 2
Uintah Mts., Utah	54 M 2

Ulat, North (island), Scotland	78 B 4
Ulat, South (island), Scotland	78 B 5
Ulftand, Netherlands	84 C 2
Uitenhage, Cape Colony, '91, 5,331	113 G 7
Uitenhage (district), Cape Colony, '91, 20,947	113 G 7
Uitgeest, Netherlands, commune, '94, est.2,673	84 E 3
Ulthulzen, Netherlands	84 J 2
Ulthulzer Wad (bank), Netherlands	84 J 2
Ulty, Mount, Russia	96 M 2
Ulxituba, Brazil	71 F 4
Uj, El, Africa	111 H 3
Uj (river), Russia	96 M 5
Ujue (islands), Marshall Islands	117 K 2
Ujala, British India, '91, 34,691	104 E 8
Ujan, Persia	103 E 5
Ujda, Morocco	111 F 2
Ujef, Africa	111 C 6
Ujehang Reefs, Oceania	117 H 2
Ujest, Germany, '95, 2,466	87 M 27
Ujijl, Africa, a8,000	112 O 12
Ujijl (district), Africa	112 O 12
Ujjan, Morocco	111 D 3
Uj-Moldova, Hungary	89 N 7
Uj-Pesti, Hungary, '90, 23,521	89 L 4
Ujszállás, Kis-, Hungary, '90, 12,527	89 M 4
Ujszász, Hungary	89 M 4
Uj-Szöny, Hungary	89 K 4
Ujan, Mount, Costa Rica	86 M 10
Uju Sblma (island), Japan	108 D 8
Ujvár, Szamos, Hungary, '90, 5,793	89 P 4
Ujvár, Maros, Hungary	89 Q 5
Ujváros, Balmaz-, Hungary, '90, 10,262	89 N 4
Uj-Verbasz, Hungary, '90, 5,859	89 L 6
Ujvröck, Hungary (see Neusatz)	89 L 6
Ukak, Alaska	58 M 7
Ukamba (region), Africa	112 Q 11
Ukamba (district), Africa	112 Q 12
Ukara (island), Africa	112 P 11
Ukatoraka, Kongo Free State	112 M 10
Ukerewe (island), Africa	112 P 11
Ukerewe Lake, Africa (see Victoria Nyanza)	112 P 11
Ukermark (district), Germany, (see Uckermark)	85 F 18
Ukerbünde, Germany (see Uckerbünde)	85 E 18
Uke Shima (island), Japan	108 P 5
Ukha, Mongolia	107 D 1
Ukha, Lake, Mongolia	107 G 2
Ukhana Mountains, Mongolia	107 L 1
Ukiah (c.h.), Cal., 1,627	52 G 1
Ukiah, Ore.	52 G 1
Ukimbo (region), Africa	112 P 12
Ukivok I., Alaska (see King I.)	58 E 4
Ukonogoo (region), Africa	112 P 12
Ukose (river), Africa	112 Q 12
Ukovskol, Russia	97 K 1
Ukraine (region), Russia	97 H 7
Ukta, Germany	87 E 34
Ula, Wis.	24 G 9
Ulad, El, Algeria	111 F 2
Ulad, All (tribe), Egypt	110 O 3
Ulad Alush (tribe), Africa	111 E 6
Ulad Arosiyin (tribe), Africa	111 C 4
Ulad Bu Seba (tribe), Africa	111 C 5
Ulad Dellim (tribe), Africa	111 C 5
Ulad Dellim (tribe), Africa	111 D 4
Ulad Eddallim (tribe), Africa	111 C 4
Ulad el-Baba-Hamed (tribe), Africa	111 C 6
Ulad el Meshat (tribe), Africa	111 C 4
Ulad Embarek (tribe), Africa	111 E 6
Ulad-Jellal, Algeria	111 H 2
Ulad Rafia, Africa	111 F 3
Ulad Rasbid Misrieh (tribe), Africa	110 L 7
Ulad Sidi Esh Shekh (tribe), Algeria	111 G 2
Ulad Tidiraria (tribe), Africa	111 D 4
Ulaghech, Persia	103 F 5
Ulah, N. C.	36 K 3
Ulaino, Hawaii	118 N 3
Ula Island, Africa	111 B 8
Ulamba, Africa	112 M 9
Ulanga (river), Africa	112 P 13
Ulunga Station, Africa	112 Q 13
Ulan-boto (ruins), China	107½ G 1
Ulanokho, China	107½ G 1
Ulanok, Mongolia	107 E 1
Ulan-nor (lake), China	107½ E 2
Ulanof, Russia	97 J 6
Ulan-tamanta, East Turkestan	107 D 2
Ulan-tolego, Mongolia	107 H 2
Ulan-ussu, Chinese Empire	107 D 2
Ula, Wis.	24 L 8
Ulapes, Argentina	72 D 10
Ular, Cape, Dutch East India	116 C 5
Ular Bulu Mount, Sarawak	116 D 4

Olysses

Ula Sa' Petang, Straits Settlements	105 N 14
Ulash, Turkey in Asia	101 G 3
Ulaszkowce, Austria	89 R 3
Uluau Island, Solomon Islands	117 L 5
Uljberg, Denmark	88 E 3
Ulbo (island), Austria	89 F 7
Uldum, Denmark	88 F 5
Ulea (river), Russia	96 E 3
Uleåborg, Russia, est.10,589	96 D 2
Uleåborg (government), Russia, '96, est.266,000	96 E 2
Uleå Tråsk (lake), Russia	96 E 3
Ulefos, Norway, a900	95 F 7
Ulen, Minn., a125	25 A 2
Uler, W. Va.	35 D 3
Ulfborg, Denmark	88 C 4
Ulforsfjord (bay), Norway	95 L 2
Ulfshale (point), Denmark	88 L 6
Ulfunda, Sweden	95 L 8
Ulfundafjård (bay), Sweden	95 M 8
Ulfsvang (bay), Norway	95 D 5
Uluas (river), British India	105 P 9
Ulid, Beul (well), Africa	110 K 3
Ulietea (island), Society Islands (see Ralatea)	117 O 7
Ulikare, Africa	112 P 9
Uli Lighthouse, Norway	95 D 5
Ullapool (village), Scotland, '91, 868	78 F 4
Ullaring, Australia	115 C 5
Ulldecous, Spain, '87, 6,564	83 N 4
Ullensvang, Norway	95 E 6
Ullersrød, Norway	95 E 3
Ullerslev, Denmark	88 H 1
Ullesthorpe, England	76 K 8
Ullswater (lake), England (see Ullswater)	76 G 3
Ullin, Ill., a150	21 G 11
Ulloa, Francisco de (explorer's route), North America	4 L 13
Ullswater (lake), England	76 G 3
Ulm, Ark.	44 K 5
Ulm, Germany, '95, 39,303	86 Q 10
Ulm, Neu, Germany, '95, 8,684	86 Q 11
Ulm, Germany (on travel map)	74 J 4
Ulm, Ind. Ty.	48 N 2
Ulm, Minn. (see Ulen)	25 A 2
Ulm, Mont.	49 E 2
Ulm, Wyo.	50 N 5
Uman, Mo.	31 H 8
Umen, Germany	86 M 5
Umer, Cal.	57 H 8
Umera, S. C., a275	37 F 5
Umet, Germany	86 N 6
Umi, Rumania	98 K 4
Umo, Bosula	89 K 8
Ulricbamm, Sweden, '91, 1,190	95 H 8
Ulrichstein, Germany	86 L 9
Ulrika, Sweden	95 J 7
Ulaby, Germany	85 C 10
Usted, Denmark	88 G 2
Uster, Ia.	28 H 1
Ulster (province), Ireland, '91, 1,619,814	79 G 2
Ulster, N. Y., town, '90, 3,222	11 N 9
Ulater (Co.), N. Y., 87,062	11 O 8
Ulster, Pa., a425	15 J 3
Ulster Canal, Ireland	79 G 3
Ulsterpark, N. Y., a150	12 P 8
Ustrup, Denmark	88 F 4
Uterlove, Principato (province), Italy (see Avellino)	94 R 13
Utlum, Mount, Australia	115 F 4
Ultima Thule, Ark.	44 D 6
Uting, England	77 K 4
Ulu, Mount, Africa	112 Q 11
Ulu, Ras (cape), Africa	112 R 13
Ulu, Jebel (Mt.), Africa	110 P 8
Ulu, Rio (river), Honduras	66 H 4
Ulu, Mexico	65 K 1
Uluabaria, British India	104 L 3
Uluaburli, Turkey in Asia, a4,000	101 D 3
Ulunga Bay, Philippine Islands	118 B 7
Ulungkat, East Turkestan	107 A 3
Ulu-kem River, Mongolia	107 E 1
Uluksiska, Turkey in Asia	101 F 4
Ulu-daba (pass), Mongolia	107 E 1
Ulund, Lake, Chinese Empire	113 K 5
Ulungur, Lake, Chinese Empire	107 D 1
Uluu-khosu, China	107½ E 1
Uluu River, Manchuria	107 N 1
Umpalukua, Hawaii	118 M 4
Ulu Shivan, Turkey to Asia	101 H 2
Umtavsk, Central Asia	100 J 4
Uluhi Island, Oceania	114 B 3
Ulva (island), Scotland, '91, 46,738	78 D 7
Ulverston, England, '91, 9,948	76 C 1
Ulverston, England (on travel map)	74 C 1
Ulverstone, Australia, '91, 1,129	115 K 6
Ulverton, Quebec	61 K 7
Ulvö (island), Norway	95 J 2
Ulvstrup, Denmark	88 J 5
Ulwar, British India (see Alwar)	104 F 6
Ulyandina (river), Siberia	100 R 2
Ulyasutal, Mongolia	107 F 1
Ulyasaa (c.h.), Kau.	32 A 4

Ulysses, Neh., 621	29 G 2	Umvokue Mountain, Africa	112 O 15	Unie (Island), Austria	89 F 7	Union Island (Windward Is-lands), West Indies	68 1/2 H 11
Ulysses, Pa., 1800	16 G 3	Umvolozi River, Africa	113 K 5	Unieb, Turkey in Asia, 16,000	101 G 2	Unionlevel, Va.	34 G 7
Ulysses, Wis.	24 C 3	Umvoti (division), Natal	113 K 5	Uniket, Mongolia	107 K 1	Union Mills, Ind., 1400	19 C 2
Ulzen, Germany, '95, 8,198	85 G 12	Umvoti River, Natal	113 K 6	Unimak I., Alaska	58 G 9	Union Mills, Md., 2,250	33 H 2
Ulzen, Germany (on travel map)	74 K 2	Umvuzinkulu River, Natal	113 K 6	Unimak Pass, Alaska (strait)	58 G 9	Union Mills, N. C.	36 F 4
Umab Desert, Africa	113 E 2	Umvuzi, Africa	113 K 1	Union, Ala.	42 B 5	Union Mills, Va.	34 G 5
Umago, Austria	90 G 13	Umvuzingwani (river), Africa	113 J 1	Union, Dolphn and Straft, Arctic Region	3 D 8	Union Mills, W. Va.	35 D 2
Uman, Mexico	64 O 7	Umvuzvo River, Cape Colony	113 J 1	Union, Ark.	44 J 2	Union Mills, Wis.	24 F 8
Uman, Russia, est. 22,842	97 H 7	Umvuzze's Africa	112 N 16	Union (Co.), Ark., 14,977	44 G 8	Union Mine, Mich.	22 E 5
Uman, Stor (lake), Sweden	95 K 4	Umzumbi, Natal	113 K 6	Union, Australia, 16,900	115 E 2	Union Peak, Oreg.	52 C 4
Umanak Fjord, Greenland	3 J 9	Una, Rio (river), Brazil	71 K 5	Union, British Columbia, 11,500	63 E 6	Union Plain, O., 1700	18 C 6
Umanak (Island), Greenland	3 J 9	Una, Col.	53 B 4	Union, Cal.	56 E 5	Unionpoint, Ga., 1000	38 E 4
Umanda (region), Africa	112 F 11	Una, S. C.	37 H 3	Union, Chile, '85, 1,484	72 C 12	Unionport, Ind., 1700	19 F 4
Umandi, Kongo Free State	112 M 10	Una, Tenn.	41 H 2	Union, Conn., town, 431	10 G 2	Unionport, N. Y.	11 R 12
Umarkan, Persia	103 C 3	Unadilla, Cal.	57 G 7	Union, Cuba	68 K 4	Unionport, O., 1700	17 J 4
Umarkot, British India	104 B 7	Unadilla, Ga., '98, 1,500	38 D 7	Union, Fla.	39 D 1	Union Pt. (Mt.), Cal.	56 J 5
Umarat, Ain, Morocco	111 D 3	Unadilla, Mich., 1175	23 N 13	Union, Ga., 1100	38 B 7	Union R., Me.	6 G 6
Umatia Bay, Guam, Ladrones Is.	117 N 3	Unadilla, Neb., 195	29 H 3	Union (Co.), Ga., 7,749	38 C 2	Union River, N. C.	36 L 2
Umatilla, Fla., 1200	32 N 5	Unadilla, N. Y., 1,157	12 M 7	Union, La (Cortes Yoro), Honduras	66 J 5	Union River Bay, Me.	6 G 8
Umatilla, Oreg., 1100	52 F 1	Unadilla Center, N. Y., 1,125	12 M 7	Union, La (Gracias), Honduras	66 G 5	Union Society, N. Y.	11 S 8
Umatilla (Co.), Oreg., 13,381	52 G 1	Unadilla Forks, N. Y., 1,225	12 M 6	Union, Ill., 1,300	21 G 11	Union Square, N. Y., 1,150	12 K 5
Umatilla Ind. Res., Oreg.	52 G 1	Unadilla R., N. Y.	12 M 6	Union (Co.), Ill., 21,549	19 B 8	Union Sta., Ill.	21 K 7
Umatilla R., Oreg.	52 F 1	Unac, Doinji, Bosnia	89 H 7	Union, Ind., 1,200	28 G 3	Union Sta., O., 1125	17 F 4
Umatilla Rapids, Wash.	51 F 4	Unac (river), Bosnia	89 H 7	Union (Co.), Ind., 7,006	19 G 5	Union Star, Ky., 1,100	40 D 5
Umatz, Montenegro	98 A 6	Unac (river), Bosnia (on travel map)	74 N 6	Union, Ia., s.c. '95, 5,45	28 G 3	Union Star, Mo., 272	30 C 5
Umba, Russia	96 F 2	Unacban, Scotland	78 G 6	Union (Co.), Ia., s.c. '95, 17,043	28 E 5	Uniontown, Ala., 854	42 B 6
Umbagog L., Me.	6 B 6	Unadals Jökull (glacier), Iceland	88 P 2	Union, Ky., 1,275	40 G 3	Uniontown, Ark., 1,150	44 D 3
Umbagog L., N. H.	7 K 3	Unaka, N. C.	36 A 4	Union (Co.), Ky., 18,229	40 A 5	Uniontown, Kan., s.c. '95, 244	42 G 4
Umballa, Afghanistan	103 L 6	Unaka, Va.	34 E 2	Union, La.	45 H 6	Uniontown, Ky., 1,037	40 A 5
Umballa, British India (see Ambala)	104 F 4	Unaka Mts., N. C.	36 A 4	Union, Me., town, 1,436	6 E 7	Uniontown, Md., 309	33 H 2
Umballa, Kongo Free State	112 N 13	Unaka Mts., N. C.	36 E 2	Union, Mex, town, 1,436	6 E 7	Uniontown, Mo., 1,125	31 N 9
Umbanjin, Africa	112 O 15	Unakova, Russia	97 K 6	Union, Mich., Mexico	65 F 5	Uniontown, N. Y., 1,100	17 J 4
Umbargaon, British India	105 D 9	Unalaklik, Alaska, 175	58 J 5	Union (Sinclair), Mexico	64 F 6	Unionville (c.h.), Pa., '90, 6-359; '97, 19,000	16 O 7
Umbazokous L., Me.	6 E 3	Unalaska, Alaska	58 F 10	Union (Jaliaco), Mexico	65 D 2	Uniontown, Wash., 270	51 H 3
Um Bed, Africa	110 N 7	Unalaska I., Alaska	58 F 10	Union (Miss.), Miss., 15,600	43 F 2	Uniontown, W. Va., 1,100	35 E 1
Umbeke, Africa	110 P 6	Unalaska, Alaska	58 F 10	Union (c.h.), Mo., 610	31 K 8	Unionvale, N. Y., town, '90, 1,033 (on local map)	11 O 10
Umbeke (river), Africa	112 Q 13	Unalaska I., Alaska	58 F 10	Union, Neb., 1,250	29 J 3	Union Valley, N. Y., 1,125	12 L 6
Umberli, British India	105 Q 10	Unalaska I., Alaska	58 F 10	Union, N. J., 1,200	14 G 3	Union Village, O., 1,125	18 B 6
Umbertide, Italy, '81, 1,895	93 M 8	Unalaska I., Alaska	58 F 10	Union (Co.), N. J., s.c. '95, 85,404	14 G 3	Union Village, R. I.	10 J 2
Umb Lake, Russia	96 F 2	Unalaska I., Alaska	58 F 10	Union (Tp.), N. J.	14 C 2	Union Village, Vt.	7 E 7
Umbrella Range, New Zealand	117 C 9	Unalaska I., Alaska	58 F 10	Union, N. J., s.c. '95, 13,336 (on local map)	14 C 2	Unionville, Conn., 1,675	10 D 2
Umbria (compartimento), Italy, '81, 572,060; '95, est. 604,987	93 M 8	Unalaska I., Alaska	58 F 10	Union (Co.), N. Mex.	55 M 3	Unionville, Ill.	21 H 11
Umbungwe (district), Africa	112 Q 12	Unalaska I., Alaska	58 F 10	Union, N. Y., 821	12 K 7	Unionville, Ind., 1,100	19 D 6
Umbun Station, Australia	115 F 5	Unalaska I., Alaska	58 F 10	Union, N. C., 102	30 Q 2	Unionville, Ia., s.c. '95, 220	28 H 6
Umburu, Africa	110 K 8	Unalaska I., Alaska	58 F 10	Union (Co.), N. C., 21,259	36 H 5	Unionville, La.	45 D 1
Umeulus L., Me.	6 G 3	Unalaska I., Alaska	58 F 10	Union, N. Dak.	26 F 1	Unionville, Md., 2,250	33 H 2
Um Deigan, Africa	110 P 6	Unalaska I., Alaska	58 F 10	Union, O., 1,375	18 B 5	Unionville, Mass., vil., s.c. '95, 1,233	9 C 4
Um Doban, Africa	110 O 7	Unalaska I., Alaska	58 F 10	Union (Co.), O., 22,860	17 D 4	Unionville, Mich., 414	23 O 10
Um Dreda, Egypt	110 P 6	Unalaska I., Alaska	58 F 10	Union, Okla., 1,175	48 G 4	Unionville (c.h.), Mo., 1,118	30 F 4
Umeå, Sweden, '91, 3,455	95 M 5	Unalaska I., Alaska	58 F 10	Union, Port, Ontario	60 F 4	Unionville, Nev., 1,100	54 D 2
Ume Elf (river), Sweden	35 L 4	Unalaska I., Alaska	58 F 10	Union (Co.), Oreg., 12,044	52 H 1	Unionville, N. Y., 316	11 N 9
Um-el-Asher, Africa	111 D 3	Unalaska I., Alaska	58 F 10	Union (c.h.), Oreg., 604	52 H 1	Unionville, O., 1,450	17 J 1
Um-el-Chorbal, Africa	110 K 3	Unalaska I., Alaska	58 F 10	Union (Pa.), Pa., 17,820	15 H 5	Unionville, Ontario	60 F 4
Um-el-Jemal Canal, Turkey in Asia	101 M 7	Unalaska I., Alaska	58 F 10	Union (Tp.), Pa.	16 E 1	Unionville, Pa., 1,550	16 L 7
Um-el-Kell, Bir, Africa	110 K 3	Unalaska I., Alaska	58 F 10	Union, Pa. (see Uniontown)	16 C 7	Unionville, Tenn., 176	41 J 3
Um-el-Kulub, Arabia	102 H 3	Unalaska I., Alaska	58 F 10	Union, Pa., Salvador, '92, 1,300	66 H 6	Unionville, Va.	34 H 4
Umenia, British India	104 H 8	Unalaska I., Alaska	58 F 10	Union, Pa. (department), Salvador, '92, 1,300	66 H 6	Unionville Center, O., 231	17 D 4
Um-er-Rebia, Wady, Morocco	111 E 2	Unalaska I., Alaska	58 F 10	Union (Co.), S. C., 25,363	37 E 2	Unionville Sta., N. Y.	11 N 13
Um-es-Soda Oasis, Africa	110 M 6	Unalaska I., Alaska	58 F 10	Union (c.h.), S. C., 1,609	37 E 2	Unionville Sta., O.	17 D 4
Um-et-Tobul, Turkey in Asia	101 L 6	Unalaska I., Alaska	58 F 10	Union (Co.), S. Dak., s.c. '95, 10,515	27 H 4	Unionville Sta., Pa.	16 G 5
Um Fareg, Egypt	110 U 3	Unalaska I., Alaska	58 F 10	Union, La, Spain, '87, 20,966	83 M 7	Union Vtel, Africa	112 M 16
Umfraville, Ontario	60 H 3	Unalaska I., Alaska	58 F 10	Union (Co.), Tenn., 11,459	41 O 2	Union Vtel (salt pool), Africa	113 E 1
Umfull, Africa	112 O 15	Unalaska I., Alaska	58 F 10	Union, Tex., 1,150	46 K 8	Unionopolis, O., 1,375	17 B 3
Umgeni (district), Natal	113 K 5	Unalaska I., Alaska	58 F 10	Union, Uruguay	72 J 13	Unions, Va., 1,125	34 H 2
Umgeni (river), Natal	113 K 5	Unalaska I., Alaska	58 F 10	Union, Utah, 1,250	54 L 2	United Kingdom, Europe (see British Isles)	73 J 4
Um Gerfa, Africa	110 O 7	Unalaska I., Alaska	58 F 10	Union, Wash.	51 B 2	United States, '90, 62,840,835; '97, 173,000,000 (map of)	5
Umgezvi (river), Africa	112 N 15	Unalaska I., Alaska	58 F 10	Union (c.h.), W. Va., 348	35 E 5	United States Mountains, Arctic Region	3 A 7
Umhausen, Austria	90 B 9	Unalaska I., Alaska	58 F 10	Union, Mt., Wyo.	50 K 6	United States Navy Yard, Fla.	30 B 2
Umho (region), Africa	112 P 10	Unalaska I., Alaska	58 F 10	Union Bay, Salvador	66 H 6	United States Observatory, New Brunswick	62 B 2
Umivik, Greenland	3 L 10	Unalaska I., Alaska	58 F 10	Union Bridge, Md., 743	33 H 2	Unita, Tenn., 1,150	41 N 3
Umjuga, Africa	112 O 15	Unalaska I., Alaska	58 F 10	Union Center, Ill.	21 J 7	Unita, Tex., 1,175	46 M 4
Umkokinyaz, Africa	113 K 1	Unalaska I., Alaska	58 F 10	Union Center, N. Y., 1,300	12 K 7	Unita, Ala.	42 D 2
Umkomazi (division), Natal	113 K 5	Unalaska I., Alaska	58 F 10	Union Center, Wis., 1,175	24 F 7	Unita, Ga.	38 B 6
Umkomanzi River, Natal	113 K 6	Unalaska I., Alaska	58 F 10	Union Church, Miss., 1,150	43 C 7	Unita, Ill., 1,125	21 G 11
Umula, Africa	112 O 16	Unalaska I., Alaska	58 F 10	Union City, Conn., 1,438	10 C 3	Unita, Me., town, 922	6 E 6
Umulandela, Africa	113 L 5	Unalaska I., Alaska	58 F 10	Union City, Ind., 2,681	19 G 4	Unita, Md., 1,100	33 H 3
Umulatus River, Africa	113 K 5	Unalaska I., Alaska	58 F 10	Union City, Ind. and Ohio, total 3,974	19 G 4	Unita, Mont.	49 E 3
Umulazi (division), Natal	113 K 6	Unalaska I., Alaska	58 F 10	Union City, Ky.	40 H 5	Unita, N. H., town, 653	7 E 9
Umun Aaweb, Jebel (Mt.), Turkey in Asia	102 D 8	Unalaska I., Alaska	58 F 10	Union City, Mich., 1,156	23 L 13	Unita, O., 1,200	17 J 3
Ummanz (Island), Germany	85 D 17	Unalaska I., Alaska	58 F 10	Union City, Pa., 2,261	16 C 3	Unita, Oreg.	52 G 2
Umim-el-Pahm, Palestine	102 B 7	Unalaska I., Alaska	58 F 10	Union City (c.h.) Tenn., 3,441	41 C 2	Unita, Oreg.	52 H 2
Ummerapoora, Burma (see Amarapura)	106 C 4	Unalaska I., Alaska	58 F 10	Union City Sta., Conn.	10 C 3	Unita, Tenn.	41 D 2
Umm Kels, Turkey in Asia	102 D 7	Unalaska I., Alaska	58 F 10	Union City Sta., Okla.	48 G 4	Unita, Va.	34 K 7
Umnak I., Alaska	58 E 10	Unalaska I., Alaska	58 F 10	Union Corner, New Brunswick	62 B 3	Unita, Wis., 1,100	24 F 5
Umnak Pass, Alaska	58 E 10	Unalaska I., Alaska	58 F 10	Uniondale, Cape Colony, '91, 894	113 F 7	Unita Pond, Me.	6 E 6
Um Obal, Egypt	110 P 4	Unalaska I., Alaska	58 F 10	Uniondale (district), Cape Colony, '91, 8,415	113 F 7	University, Ala.	42 C 4
Umou (tribe), Africa	111 J 9	Unalaska I., Alaska	58 F 10	Uniondale, Ind., 1,225	19 F 3	University, Cal., 1,200	57 D 9
Umpeire, Mo.	31 G 10	Unalaska I., Alaska	58 F 10	Uniondale, Pa., 360	15 L 3	University, Miss.	43 F 2
Umquina R., Oreg.	52 A 3	Unalaska I., Alaska	58 F 10	Uniondale, Pa., 360	15 L 3	University, N. Dak.	26 G 2
Umquina R., Oreg.	52 C 3	Unalaska I., Alaska	58 F 10	Union Deposit, Pa., 1,400	15 J 6	University, Va.	34 F 4
Umquimlan, British India	105 F 15	Unalaska I., Alaska	58 F 10	Union de Rova, Cuba, '87, 8,135	68 D 2	University Park, Col.	53 J 3
Umquikela's Kraal, Cape Colony	113 J 6	Unalaska I., Alaska	58 F 10	Union de Tula, Mexico	65 B 4	University Park, Oreg.	52 C 1
Umra, British India	104 G 7	Unalaska I., Alaska	58 F 10	Unionfalls, N. Y.	12 P 2	University Place, Neb., 571	29 H 3
Umra, Turkey in Asia	101 K 4	Unalaska I., Alaska	58 F 10	Union Flat Cr., Wash.	51 H 3	University Sta., N. C.	36 L 2
Um Rubali, Africa	110 O 7	Unalaska I., Alaska	58 F 10	Union Furnace, O., 1,225	18 F 6	Unjha, British India, '91, 11-287	104 D 8
Umrapur, British India	104 B 9	Unalaska I., Alaska	58 F 10	Union Group (British), Oceanica, est. 1,050	114 K 5	Unken, Austria	90 F 8
Umrer, British India, '91, 15-180	105 G 9	Unalaska I., Alaska	58 F 10	Uniongrove, Mo.	30 D 4	Unken-Skeless, Turkey in Asia	101 C 2
Umrerth, British India, '91, 15-638	104 D 8	Unalaska I., Alaska	58 F 10	Uniongrove, N. V., 1,300	12 N 7	Unknown Island, Greenland	3 J 9
Um Rlan, French Indo-China	106 J 8	Unalaska I., Alaska	58 F 10	Uniongrove, Wis., 1,450	24 K 9	Unkofski Bay, Korea	108 D 5
Umrutisr, British India (see Amritsar)	104 E 4	Unalaska I., Alaska	58 F 10	Unionhall, Ireland	79 C 8	Unkumbi, Africa	112 K 15
Um Shanga, Africa	110 N 7	Unalaska I., Alaska	58 F 10	Unionhall, Va., 1,100	34 D 6	Unna (river), Siberia	107 N 1
Umsinga (division), Natal	113 K 5	Unalaska I., Alaska	58 F 10	Unionhill, Ill.	20 J 3	Unna, Germany, '95, 12,357	85 J 6
Umtala, Africa	112 O 15	Unalaska I., Alaska	58 F 10	Unionhill, N. Y., 1,200	13 J 5	Unnaryd, Sweden	35 H 8
Umtanbeka, South African Republic	113 K 4	Unalaska I., Alaska	58 F 10	Union Home, Mich., 1,175	23 M 11	Unu, W. Va.	35 C 5
Umtabun, Wash.	51 E 3	Unalaska I., Alaska	58 F 10	Unionhope, N. C.	36 N 3	Unruhstadt, Germany, '95, 1-670	87 H 22
Umtata, Cape Colony, '91, 1,461	113 J 6	Unalaska I., Alaska	58 F 10	Union Island, British Columbia	63 E 4		
Umtata River, Cape Colony	113 J 6	Unalaska I., Alaska	58 F 10	Union Island, Oceania, 1,600 (local map of)	117 K 6		
Umtjessas, Africa	112 O 15	Unalaska I., Alaska	58 F 10				
Umulonga, Africa	112 L 15	Unalaska I., Alaska	58 F 10				
Umuraki, Bulgaria	98 K 5	Unalaska I., Alaska	58 F 10				

Unsang, Cape, North Borneo (British)	116 E 3	Upper Austria (province), Austria, '90, 785,831	90 H 7	Upsalquitch Lake, New Brunswick	62 C 2	Urich, Mo., 312	31 D 8
Unserfrau, Austria	90 B 10	Upper Avon (river), England (see Avon)	75 J 9	Upsalquitch River, New Brunswick	62 C 2	Uriei Lake, Africa	112 O 11
Unshin River, Ireland	79 E 3	Upper Barva, Scotland	78 D 3	Ushaw, Ala.	62 C 2	Uriman, Rio (river), Venezuela	70 E 2
Unslaben, Germany	86 M 11	Upper Bavaria (bezirk), Germany, '95, 1,186,950	86 Q 14	Ushbur (Co.), Tex., 12,695	46 M 5	Urdlimma, Kongo Free State	112 N 9
Unst (Island), Scotland, '91, 2,269	78 N 1	Upper Bay, N. Y.	11 O 10	Ushbur (Co.), W. Va., 12,714	35 F 3	Urige, Mexico	64 E 4
Unter Aeb, Austria	90 H 8	Upper Bedford, Quebec, a600	61 J 8	Ushur (Co.), Ga., 12,188	35 C 6	Uri, River, Mongolia	107 G 1
Unter Egerl, Switzerland, '88, 1,261	91 H 3	Upper Bentham, England	76 G 4	Upton (Co.), Va., 12,714	47 G 9	Uri Rotstock (Mt.), Switzerland	91 H 4
Unter Aujezd, Austria	90 N 4	Upper Broughton, England	76 L 7	Upton, Wis., a200	24 F 2	Urittaung, Burma	106 A 4
Unter Bantzen, Austria	90 L 3	Upper Buchanan, Liberia (see Great Bassu)	111 D 9	Uptonville, Pa.	15 L 3	Urukansko, Manchuria	107 L 1
Unter Cerecke, Austria	90 L 5	Upper Burma (province), India, '91, 2,946,933	106 B 4	Upton, Cape, Australia	115 H 3	Urukalskala, Russia, est.3,266	96 H 5
Unter den Linden (boulevard; Berlin), Germany	87 H 31	Upper Carp Lake, Canada	63 H 1	Upton (Berks), England	77 C 4	Uru (Island), Netherlands	84 G 3
Unter Döbling, Austria	90 C 5	Upper Cascaes (Rapids), Wash.	51 C 4	Upton (Chester), England	76 M 3	Urkoshar Mountains, Chinese Empire	107 C 1
Unter Drauburg, Austria	90 K 10	Upper Cedar Point, Md.	33 H 5	Upton (Northampton), England	77 D 2	Urkovlehl, Russia	97 H 5
Unter Drauburg, Austria (on travel map)	74 M 5	Upper Chateaugay L., N. Y.	12 P 2	Upton, Ind.	19 A 9	Url (river), Austria	90 K 7
Unter Elsass (bezirk), Germany (see Lower Alsace)	86 Q 5	Upper Chindwin (division), Burma	106 B 3	Upton, Ky., a275	40 E 6	Uriatz, Rumania	98 J 3
Unter Embrach, Switzerland, '88, 1,233	91 H 2	Upper Clinch, Tenn., a150	41 Q 1	Upton, Me., town, 232	6 B 6	Urie, Mongolia	107 G 2
Unteres Gail Thal (valley), Austria	90 G 10	Upper Darby, Pa., a300	15 L 2	Upton, Mass., town, s.e.'95, 2,150	9 R 4	Uringford, Ireland, '91, 744	79 F 6
Unter-Franken (bezirk), Germany (see Lower Franconia)	86 M 11	Upper Darby (Tp.), Pa. (on local map)	15 L 2	Upton, Mich., a1,000	9 R 4	Urmle, British India	105 P 12
Unter Gurgl, Austria	90 C 10	Upper Eatington, England	77 A 2	Upton, Minn.	25 C 6	Urnla, Persia (see Urumlah)	103 A 2
Unterballau, Switzerland, '88, 2,086	91 H 1	Upper Edmondton, England	75 O 13	Upton, Neb.	29 E 2	Urnli Lake, Persia (see Urumlah Lake)	103 A 2
Unter Illnau, Switzerland, '88, 364	91 J 2	Upper Egypt, Egypt	110 P 4	Upton, Pa., a200	16 G 7	Urmogalty Pass, Chinese Empire	107 D 1
Unter Inn Thal (valley), Austria	90 D 9	Upper Egadine (valley), Switzerland	91 M 5	Upton, Quebec	61 J 7	Urmstun, Col.	53 H 4
Unter Krimml, Austria	90 E 9	Upper Fairmount, Md.	33 M 6	Upton, Tex.	46 K 7	Urmukhtu, Mongolia	107 H 1
Unter Laa, Austria	89 D 7	Upper Falls, Md., a100	33 K 2	Upton (Co.), Tex., 52	47 E 6	Urmuzan, Persia	103 A 2
Unter Längenfeld, Austria	90 C 9	Upper Falls, Wash.	51 D 2	Upton, Utah, a125	54 L 2	Urnach, Baluchistan	103 L 7
Unter Lavant Thal (valley), Austria	90 K 10	Upper Franconia (bezirk), Germany, '95, 586,061	86 M 13	Upton-grey, England	77 D 6	Uräusch, Switzerland, '88, 661	91 K 3
Unter Loitsch, Austria	90 J 12	Upper Frenchville, Me.	6 G 1	Upton-on-Severn, England	75 H 9	Urne, Wis.	24 C 5
Unterlissa, Germany	85 G 11	Upper Gageton, New Brunswick	62 C 4	Upton Sta., Tenn.	41 N 3	Urnen, Nieder and Ober, Switzerland, '88, 1,921	91 J 3
Unterlissa, Austria	90 C 10	Upper Gasperaux, New Brunswick	62 C 3	Uptonwell, S. C.	37 E 3	Urner Alpo, Switzerland	91 H 4
Unter Neuaes, Germany	86 N 12	Upper Gateby, England	77 B 2	Upright, Cape, Alaska	68 D 6	Urner Loch (tunnel), Switzerland	91 H 4
Unter Pinzgau (valley), Austria	90 F 9	Upper Geysir Basin, Wyo.	50 J 5	Uraba, Gulf of, Colombia	70 B 2	Urner See (lake), Switzerland (see Bay of Uri)	91 H 4
Unter Sandau, Austria	90 E 3	Upper Gladstone, W. Va.	35 F 4	Urabo, Cuba	68 G 3	Urness, Minn.	25 B 4
Unter Sankt Velt, Austria	90 B 6	Upper Gloucester, Me.	6 C 8	Urach, Germany	86 Q 9	Uronogau, Africa	112 P 10
Untersberg (Mt.), Germany	86 R 17	Upper Hease (province), Germany, '95, 271,524	86 M 8	Urach, British India	104 G 6	Urori (district), Africa	112 P 13
Untersee, Switzerland	91 J 4	Upper Heyford, England	77 C 3	Urakawa, Japan	108 L 2	Urovskoe, Siberia	107 K 1
Unterseen, Switzerland	91 F 4	Upper Heyford, England	77 C 3	Urakawa, Japan	108 L 2	Urovhart, Wis.	24 F 4
Unter Steiering, Austria	90 C 5	Upper Jay, N. Y., a450	12 P 3	Ural (river), Central Asia	100 H 4	Urquiza, Argentina	72 E 10
Untersteinbach, Germany	88 N 11	Upper Keswick, New Brunswick	62 C 3	Ural, Cosacks of the (tribe), Central Asia	96 K 6	Urr, Loch (lake), Scotland	78 H 9
Untervaz, Switzerland, '88, 1,039	91 L 4	Upper Klamath L., Oreg.	52 C 4	Ural, Cosacks of the (tribe), Central Asia	96 K 6	Urraces Island, Ladrona Is.	117 M 1
Unter Vintschgau (valley), Austria	90 B 10	Upper L., Cal.	56 E 1	Ural, Cosacks of the (tribe), Central Asia	96 K 6	Urre Lanquen (lake), Argentina	72 D 11
Unterwalden (canton), Switzerland, '88, 27,581; '94, est. 27,771	91 G 4	Upper L., Nev.	54 C 1	Uralsk, Central Asia, est.26,054	100 H 3	Ura, Ill., a125	20 C 5
Unter Weidlingbach, Austria	90 B 5	Upper Lake, Cal., 296	56 B 3	Uralsk (province), Central Asia, '97, 598,493	100 H 3	Ursel, Africa	111 H 4
Unter-Weissenburg (comitat), Hungary (see Alsó-Fehér)	89 P 5	Upper Lake, Ireland	79 B 8	Uralsk, Central Asia	96 L 6	Ursem, Netherlands, commune, '94, est.1,234	84 E 3
Unter Wetzikon, Switzerland, '88, 700	91 J 3	Upper Lake Erne, Ireland	79 F 3	Urambo, Africa	112 P 12	Urseren, Switzerland (see Urseren)	91 H 5
Unturau, Sierra (Mt.), Venezuela	70 D 3	Upper Lake Macnean, Ireland	79 G 3	Uran, British India, '91, 11,422	105 D 10	Urseru, Switzerland (see Urseren)	91 H 5
Unyamwezi (country), Africa	112 P 12	Upper Lehigh, Pa., a1,000	15 L 4	Uran, British India (on local map)	105 O 12	Ursaru, Switzerland (see Andermatt)	91 H 5
Unyangu, Africa	112 Q 14	Upper Lisle, N. Y., a250	12 L 7	Uran, British India	105 O 12	Ursba, Turkey in Europe	98 J 8
Unyambembi (country), Africa (see Unyamwezi)	112 P 12	Upper Little Cr., Miss.	43 E 8	Uran, British India	105 O 12	Ursleben, Rumania	98 J 4
Unyika (district), Africa	112 P 13	Upper Loch Torridon (Inlet), Scotland	36 L 4	Uran, British India	105 O 12	Ursula, Pa., 405	16 D 7
Unyoro (native kingdom), Africa	112 O 10	Upper Macopin, N. J.	14 G 1	Uran, British India	105 O 12	Ursine, Nev.	54 H 5
Unzha, Russia	96 H 4	Upper Madawaska, Me.	6 G 1	Uran, British India	105 O 12	Ursuf, Russia	97 K 9
Unzha (river), Russia	96 H 4	Upper Magaguadavic, New Brunswick	62 B 4	Uran, British India	105 O 12	Urt Plateau, Ust, Central Asia	100 H 4
Unzmarkt, Austria	90 J 9	Upper Malagash, Nova Scotia	62 F 4	Uran, British India	105 O 12	Urty, Manchuria	107 K 1
Uodj, Russia	97 F 4	Upper Marlboro (c.h.), Md., 439	33 J 4	Uran, British India	105 O 12	Urta (division), Kongo Free State	112 N 12
Uoladdeje, Africa	112 R 9	Upper Mattole, Cal.	56 A 2	Uran, British India	105 O 12	Urnan, Mexico, '94, 12,196	65 D 4
Uom (river), Africa	110 L 9	Upper Metacumbe Key, Fla.	39 P 13	Uran, British India	105 O 12	Urnapan (distrito), Mexico, '94, 83,842	65 D 4
Uotsu, Japan, '87, est.11,406	108 H 5	Upper Montclair, N. J., a200	14 A 2	Uran, British India	105 O 12	Urmas, Rio (river), Brazil	71 G 4
Uovaboo (river), Africa	112 L 15	Upper Musquodoboit, Nova Scotia, est.1,110	62 G 4	Uran, British India	105 O 12	Urumbamba, Peru	70 C 6
Upare, Valle de, Colombia	70 C 1	Upper Nakhaf, Arabia	102 K 9	Uran, British India	105 O 12	Urumbamba, Peru (river)	70 C 6
Upatu, Venezuela	70 E 2	Upper Nacheco River, British Columbia	63 E 3	Uran, British India	105 O 12	Urubi (Bahia), Brazil	71 J 6
Upatofe, Ga.	38 B 6	Upper Nehmabin L., Wis.	24 D 10	Uran, British India	105 O 12	Urubu (Pernambuco), Brazil	71 J 5
Upchereh, England	77 K 5	Upper Nelson, New Brunswick	62 D 3	Uran, British India	105 O 12	Urubi, Rio (river), Brazil	70 F 4
Upemba, Lake, Kongo Free State	112 N 13	Upper Nyack, N. Y., 668	11 P 9	Uran, British India	105 O 12	Urubuacuara (lake), Brazil	71 G 4
Upend, England	77 K 2	Upper Palatinete (bezirk), Germany, '95, 546,834	86 N 15	Uran, British India	105 O 12	Urubuacuara, Rio (river), Brazil	71 G 4
Uperrnivik, Greenland (see Uperrivik)	3 J 8	Upper Penasco, N. Mex.	55 K 6	Uran, British India	105 O 12	Urubia, Rio (river), Brazil	71 H 7
Uperrivik, Greenland	3 J 8	Upper Pool of Gihon, Palestine	102 A 3	Uran, British India	105 O 12	Uruchico, Costa Rica	66 M 10
Upball (village), Scotland, '91, 922	78 G 1	Upper Redbook, N. Y., a175	12 P 7	Uran, British India	105 O 12	Uruei, Brazil	71 H 5
Upban, Upper, England	77 A 5	Upper Red L., Minn.	25 C 1	Uran, British India	105 O 12	Urueia, Brazil	71 H 7
Upbam, N. Mex.	55 J 6	Upper Red Rock L., Mont.	49 E 5	Uran, British India	105 O 12	Urto (lake), Mongolia (see Kerulun)	107 K 1
Up Holland, England	76 N 2	Upper Rice L., Minn.	25 B 2	Uran, British India	105 O 12	Uruguay, Rio (river), Brazil	70 F 5
Upin (river), Colombia	70 C 3	Upper Saint Basil, New Brunswick	62 A 2	Uran, British India	105 O 12	Uruguay (republic), South America, '95, est.792,800	69 J 10
Upikanba, Lake, Quebec	61 L 3	Upper Saint Croix L., Wis.	24 C 2	Uran, British India	105 O 12	Uruguay, South America (large scale map of)	72 F 10
Upikanba, River, Quebec	61 L 2	Upper Saint Mary's L., Mont.	49 C 1	Uran, British India	105 O 12	Uruguay, Rio (river), Uruguay	72 F 9
Upington, Africa	113 E 5	Upper Saint Regis L., N. Y.	12 O 3	Uran, British India	105 O 12	Uruguayann, Brazil, a6,000	72 F 9
Upiand, Ark.	44 G 8	Upper Sanday, Scotland	78 L 2	Uran, British India	105 O 12	Urujan, Persia	103 D 4
Upiand, Ind., a500	19 E 4	Upper Sandusky (c.h.), O., 3,572	17 D 3	Uran, British India	105 O 12	Urumechi, Chinese Empire	107 D 2
Upiand, Neb., a200	29 F 3	Upper Saranac L., N. Y.	12 O 3	Uran, British India	105 O 12	Urundill, Turkey in Asia	101 F 3
Upiand, Pa., 2,275	15 M 7	Upper Seal Lake, Canada	59 Q 5	Uran, British India	105 O 12	Urumiab, Persia, a25,000	103 A 2
Upiand (district), Sweden	95 K 7	Upper Shale, Utah	54 C 6	Uran, British India	105 O 12	Urumbah, Lake, Persia	103 A 2
Upiand, W. Va.	35 B 3	Upper Stowe, England	77 C 2	Uran, British India	105 O 12	Urumba, Africa	110 K 5
Upiands, Ontario	60 F 2	Uppertract, W. Va.	35 H 3	Uran, British India	105 O 12	Urundi (region), Africa	112 O 11
Upminster, England	77 J 4	Upper Tunguska (river), Siberia	100 M 3	Uran, British India	105 O 12	Urundi River, Chinese Empire	107 D 1
Upnor, Castle, England	77 J 5	Upper Upp, Sweden	95 H 7	Uran, British India	105 O 12	Urunkol, Turkey in Asia	101 F 2
Upola, Kan.	32 F 4	Upper Uppham, England	77 A 5	Uran, British India	105 O 12	Urunor (lake), Mongolia	107 E 1
Upolu Island, Samoa, '91, 16,600	117 B 1	Upper Uppville, Va., a475	34 I 3	Uran, British India	105 O 12	Urupp (Island), Japan	108 P 1
Upolu Point, Hawaii	118 N 4	Upper Wallop, England	77 A 6	Uran, British India	105 O 12	Uruppunga Falls, Brazil	71 G 8
Upoto, Kongo Free State	112 M 10	Upper Wieklow, New Brunswick	62 B 3	Uran, British India	105 O 12	Urussuly-assu, Rio (river), Brazil	71 J 5
Upottery, England	75 F 12	Upper Woodstock, New Brunswick	62 B 3	Uran, British India	105 O 12	Urussuly-mirno, Rio (river), Brazil	71 H 5
Upper Alsace (bezirk), Germany, '95, 477,477	86 R 5	Upper Uppingham, England	76 L 7	Uran, British India	105 O 12	Urut, Russia	101 K 2
Upper Alton, Ill., 1,803	21 E 8	Upsala, Minn., a175	25 C 4	Uran, British India	105 O 12	Urung (point), Scotland	78 C 6
Upper Ammonoosuc R., N. H.	7 J 5	Upsala, Sweden, '96, est.22,439	95 K 7	Uran, British India	105 O 12	Urzhm, Russia, est.6,187	96 J 4
Upper Arrow Lake, British Columbia	63 G 4	Upsala (län), Sweden, '95, est. 123,015	95 K 6	Uran, British India	105 O 12	Usaga (country), Africa	112 Q 12
Upper Ausable Pond, N. Y.	12 P 3			Uran, British India	105 O 12	Usal, Cal.	56 B 3

Cab (river), Russia.....	97 G 6	Uatizbaa, Ruasia, est.7,748	97 K 2	Utica, Ind., a400	19 E 8	Útze, Germany	85 H 11
Uba, Japaa.....	108 K 2	Uatjaask, Siberia	100 R 1	Utica, Ind. Ty.	48 K 7	Utzea, Great (river), Russia...	96 J 6
Uba, Russia.....	97 G 5	Uat-Kameogorsk, Central Asia,		Utica, Ksa.	52 B 3	Utzea, Little (river), Russia...	96 J 6
Ubak, Turkey in Asia, a15,000	101 C 3	'88, est.6,819	160 L 3	Utica, Ky., a275	40 B 5	Utzeustari, Switzerland, '88,	
Ushant Island, France, '96, 2,-		Uat-Kutskoe, Siberia	100 N 3	Utica, Mich., 563	23 P 12	949	91 E 3
287	80 A 4	Ust Labinskaja, Russia, est.4,-		Utica, Miss., a.c.'95, 190	25 F 6	Utzi, Russia	97 E 4
Ushen (well), Algeria	111 G 3	238	96 H 6	Utica, Miss., a475	43 C 6	Utznach, Switzerland, '88, 710.	91 K 3
Ushera, N. Y.	112 P 6	Ust-Maiskaja, Siberia	100 Q 2	Utica, Mo., 637	30 E 5	Uuns, Africa	112 R 10
Ushifuka, Japan	108 D 7	Ust-Olenskoe, Siberia	100 O 1	Utica, Mont.	49 F 3	Uurataa, Dutch East India....	116 H 6
Ushishir Island, Japan	108 P 3	Uat Pella, Russia	96 K 3	Utica, Neb., 466	29 G 3	Uva, Lago (lake), Colombia	70 C 3
Ushitza, Novo, Russia, est.4,783	97 F 7	Uat Siatsk, Russia, est.4,417..	96 J 3	Utica (c.h.), N. Y., '90, 44,007;		Uva, Rio (river), Colombiu....	70 C 3
Ushitzu, Staro, Rusalu, est.		Uat Tzilnu, Russia	96 K 2	'97, a50,000	12 M 5	Uva, Wyo.	50 P 7
4,346	97 F 7	Uat Uchta, Russia	96 K 3	Utica, O., 763	17 F 4	Uvalde (Co.), Tex., 3,804	47 H 8
Ushitze, Servia	98 B 5	Uat Uzia, Russia	96 L 3	Utica, Pa., 321	16 C 4	Uvalde (c.h.), Tex., 1,265....	47 H 8
Ushnu, Persia	103 A 2	Ust-Urt Plateau, Central Asia.	100 H 4	Utica, S. Dak.	27 G 4	Uva Praviace, Ceylon, '91, 159,-	
Ushuala, Argentina	72 D 14	Ust-Urt Plateau, Central Asia.	100 H 4	Utica, W. Va.	35 C 2	155	105 H 16
Ushuata, Salvador	66 F 6	Uat Ussa, Russia	96 L 2	Utica, Wis.	24 H 9	Uvea (island), Scotland	78 N 2
Ushubeu, Africa	113 K 4	Uat Vashka, Russia	96 J 3	Utica Mills, Md., a200	33 G 2	Uvelskaia, Nijui, Russia.....	96 M 5
Usige, Africa	112 O 11	Uat Voi, Russia	96 L 3	Utica, Spato, '87, 10,638....	83 L 5	Uveryasselsche Canal, Nether-	
Ushingen, Germany, '95, 1,901..	86 M 7	Usul (region), Africa	112 O 11	Utica Island, Honduras	66 J 3	lands	84 J 3
Ush, England, '91, 1,417.....	75 G 10	Usulp, Africa	113 E 5	Utica, Wia.	66 J 3	Uvinza (region), Africa	112 O 12
Ush, River, Wales	75 F 10	Usuki, Japan, '87, est.11,381..	108 E 7	Utica, Pa., 321	16 C 4	Uvita, Punta (point), Costa	
Usha Bazar, British India	104 J 6	Usukuma (region), Africa	112 P 11	Utica, S. C.	37 E 3	Rica	66 M 10
Ushavagb, Loch (lolet), Scot-		Usulután, Salvador, '92, a6,000.	66 G 6	Utica, Tex., a200	46 H 8	Uvula (district), Africa	112 P 13
land	78 B 5	Usulután (department), Salva-		Utopia, Tex., a200	46 H 8	Uyama Island, Africa	112 P 11
Ushub, Turkey in Europe (see		Usumacinta (department), Salva-		Utopia, Tex., a200	46 H 8	Uyama, Japan, '87, est.10,933	108 F 7
Ushup)	98 D 7	dor, '92, a42,000....	66 G 6	Utopia, Tex., a200	46 H 8	Uwehland, Pa., a275	15 L 6
Ushuben Gebirge (Mta.), Austra-		Usumacinta, Rio (river), Guate-		Utopia, Tex., a200	46 H 8	Uwehld, Egypt	110 T 5
ria	90 L 12	mala	66 E 3	Utopia, Tex., a200	46 H 8	Uwehld, Jebel (Mt.), Egypt....	110 T 5
Ushkar, Russia	96 J 3	Usumacinta, Rio (river), Mexico	64 N 9	Utopia, Tex., a200	46 H 8	Uxbridge, England, '91, 8,206..	77 E 4
Ushub, Turkey in Asia, a600..	101 D 2	Usumacinta, Rio (river), Mexico	64 N 9	Utopia, Tex., a200	46 H 8	Uxbridge, Mass., town, a.c.'95,	
Ushub, Turkey in Europe (see		Usumacinta, Rio (river), Mexico	64 N 9	Utopia, Tex., a200	46 H 8	3,546	9 B 4
Ushup)	98 D 7	Usumacinta, Rio (river), Mexico	64 N 9	Utopia, Tex., a200	46 H 8	Uxbridge, Mass., vil., a.c.'95,	
Ushup, Turkey in Europe,		Usumacinta, Rio (river), Mexico	64 N 9	Utopia, Tex., a200	46 H 8	1,205	9 B 4
a28,000	98 D 7	Usumacinta, Rio (river), Mexico	64 N 9	Utopia, Tex., a200	46 H 8	2,023....	60 G 3
Uslar, Germany, '95, 2,330	85 J 10	Usumacinta, Rio (river), Mexico	64 N 9	Utopia, Tex., a200	46 H 8	Uxkill, Russia	97 E 3
Uslava (river), Austria	90 H 4	Usumacinta, Rio (river), Mexico	64 N 9	Utopia, Tex., a200	46 H 8	Uxo, Valle de, Spala, '87, 8,506	83 M 5
Usmalten Lake, Russia	97 C 3	Usumacinta, Rio (river), Mexico	64 N 9	Utopia, Tex., a200	46 H 8	Uyak Bay, Alaska	58 N 8
Usmaa, Russia, est.7,990	86 H 5	Usumacinta, Rio (river), Mexico	64 N 9	Utopia, Tex., a200	46 H 8	Uyanzil (region), Africa	112 P 12
Usnackie, Russia	97 K 5	Usumacinta, Rio (river), Mexico	64 N 9	Utopia, Tex., a200	46 H 8	Uyca (island), Scotland	78 M 2
Usogs (region), Africa	112 P 10	Usumacinta, Rio (river), Mexico	64 N 9	Utopia, Tex., a200	46 H 8	Uyeda, Japan, '87, est.16,099..	108 J 5
Usoko, Kongo Free State	112 N 11	Usumacinta, Rio (river), Mexico	64 N 9	Utopia, Tex., a200	46 H 8	Uyeno, Japan, '87, est.12,856..	108 H 6
Usolie, Russia	96 L 4	Usumacinta, Rio (river), Mexico	64 N 9	Utopia, Tex., a200	46 H 8	Uyombo, Africa	112 P 12
Uspallata, Argentina	72 D 10	Usumacinta, Rio (river), Mexico	64 N 9	Utopia, Tex., a200	46 H 8	Uyul, Africa	112 P 12
Uspallata Pass, Argentina	72 D 10	Usumacinta, Rio (river), Mexico	64 N 9	Utopia, Tex., a200	46 H 8	Uyul, Turkey in Asia	101 F 2
Uspensk, Russia	96 H 4	Usumacinta, Rio (river), Mexico	64 N 9	Utopia, Tex., a200	46 H 8	Uyuni, Bolivia	70 D 8
Uspenskoi, Russia	96 H 3	Usumacinta, Rio (river), Mexico	64 N 9	Utopia, Tex., a200	46 H 8	Uz, El, Turkey in Asia.....	101 K 5
Uspenpauk, R. I., a150	10 J 3	Usumacinta, Rio (river), Mexico	64 N 9	Utopia, Tex., a200	46 H 8	Uza, France	81 D 8
Ussa, Ust, Russia	96 L 2	Usumacinta, Rio (river), Mexico	64 N 9	Utopia, Tex., a200	46 H 8	Uzaramo (district), Africa	112 Q 12
Ussa (river), Russia	96 M 2	Usumacinta, Rio (river), Mexico	64 N 9	Utopia, Tex., a200	46 H 8	Uzbul, Turkestan	103 F 1
Ussa, Ust, Russia	96 L 2	Usumacinta, Rio (river), Mexico	64 N 9	Utopia, Tex., a200	46 H 8	Uzaramo (district), Africa	112 Q 12
Ussa (river), Russia	96 M 2	Usumacinta, Rio (river), Mexico	64 N 9	Utopia, Tex., a200	46 H 8	Uzbul, Turkestan	103 F 1
Ussa, Ust, Russia	96 L 2	Usumacinta, Rio (river), Mexico	64 N 9	Utopia, Tex., a200	46 H 8	Uzara, Hungary	89 M 6
Ussa (river), Russia	96 M 2	Usumacinta, Rio (river), Mexico	64 N 9	Utopia, Tex., a200	46 H 8	Uzardjik Dagh (Mt.), Turkey in	
Ussa, Ust, Russia	96 L 2	Usumacinta, Rio (river), Mexico	64 N 9	Utopia, Tex., a200	46 H 8	Asia	101 E 4
Ussa (river), Russia	96 M 2	Usumacinta, Rio (river), Mexico	64 N 9	Utopia, Tex., a200	46 H 8	Uzega (district), Africa	112 Q 12
Ussa, Ust, Russia	96 L 2	Usumacinta, Rio (river), Mexico	64 N 9	Utopia, Tex., a200	46 H 8	Uzega (old province), Japan	108 K 4
Ussa (river), Russia	96 M 2	Usumacinta, Rio (river), Mexico	64 N 9	Utopia, Tex., a200	46 H 8	Uzen, Kizil (river), Persia	103 C 2
Ussa, Ust, Russia	96 L 2	Usumacinta, Rio (river), Mexico	64 N 9	Utopia, Tex., a200	46 H 8	Uzen, Novo, Rusala, est.12,497	96 J 5
Ussa (river), Russia	96 M 2	Usumacinta, Rio (river), Mexico	64 N 9	Utopia, Tex., a200	46 H 8	Uzerche, France	81 G 7
Ussa, Ust, Russia	96 L 2	Usumacinta, Rio (river), Mexico	64 N 9	Utopia, Tex., a200	46 H 8	Uzes, France, '96, 4,819	81 E 10
Ussa (river), Russia	96 M 2	Usumacinta, Rio (river), Mexico	64 N 9	Utopia, Tex., a200	46 H 8	Uzinja (region), Africa	112 P 11
Ussa, Ust, Russia	96 L 2	Usumacinta, Rio (river), Mexico	64 N 9	Utopia, Tex., a200	46 H 8	Uzkol, Cape, Siberia	96 O 2
Ussa (river), Russia	96 M 2	Usumacinta, Rio (river), Mexico	64 N 9	Utopia, Tex., a200	46 H 8	Uzkuia, Russia	97 K 8
Ussa, Ust, Russia	96 L 2	Usumacinta, Rio (river), Mexico	64 N 9	Utopia, Tex., a200	46 H 8	Uzlovaia, Russia	97 M 4
Ussa (river), Russia	96 M 2	Usumacinta, Rio (river), Mexico	64 N 9	Utopia, Tex., a200	46 H 8	Uzsoker Pass, Austria.....	89 P 3
Ussa, Ust, Russia	96 L 2	Usumacinta, Rio (river), Mexico	64 N 9	Utopia, Tex., a200	46 H 8	Uzti (river), Russia	97 M 3
Ussa (river), Russia	96 M 2	Usumacinta, Rio (river), Mexico	64 N 9	Utopia, Tex., a200	46 H 8	Uzun-ada, Turkestan	103 E 1
Ussa, Ust, Russia	96 L 2	Usumacinta, Rio (river), Mexico	64 N 9	Utopia, Tex., a200	46 H 8	Uzunburji, Turkey in Asia	101 E 4
Ussa (river), Russia	96 M 2	Usumacinta, Rio (river), Mexico	64 N 9	Utopia, Tex., a200	46 H 8	Uzun-burun Sands, Turkestan..	103 F 1
Ussa, Ust, Russia	96 L 2	Usumacinta, Rio (river), Mexico	64 N 9	Utopia, Tex., a200	46 H 8		
Ussa (river), Russia	96 M 2	Usumacinta, Rio (river), Mexico	64 N 9	Utopia, Tex., a200	46 H 8		
Ussa, Ust, Russia	96 L 2	Usumacinta, Rio (river), Mexico	64 N 9	Utopia, Tex., a200	46 H 8		
Ussa (river), Russia	96 M 2	Usumacinta, Rio (river), Mexico	64 N 9	Utopia, Tex., a200	46 H 8		
Ussa, Ust, Russia	96 L 2	Usumacinta, Rio (river), Mexico	64 N 9	Utopia, Tex., a200	46 H 8		
Ussa (river), Russia	96 M 2	Usumacinta, Rio (river), Mexico	64 N 9	Utopia, Tex., a200	46 H 8		
Ussa, Ust, Russia	96 L 2	Usumacinta, Rio (river), Mexico	64 N 9	Utopia, Tex., a200	46 H 8		
Ussa (river), Russia	96 M 2	Usumacinta, Rio (river), Mexico	64 N 9	Utopia, Tex., a200	46 H 8		
Ussa, Ust, Russia	96 L 2	Usumacinta, Rio (river), Mexico	64 N 9	Utopia, Tex., a200	46 H 8		
Ussa (river), Russia	96 M 2	Usumacinta, Rio (river), Mexico	64 N 9	Utopia, Tex., a200	46 H 8		
Ussa, Ust, Russia	96 L 2	Usumacinta, Rio (river), Mexico	64 N 9	Utopia, Tex., a200	46 H 8		
Ussa (river), Russia	96 M 2	Usumacinta, Rio (river), Mexico	64 N 9	Utopia, Tex., a200	46 H 8		
Ussa, Ust, Russia	96 L 2	Usumacinta, Rio (river), Mexico	64 N 9	Utopia, Tex., a200	46 H 8		
Ussa (river), Russia	96 M 2	Usumacinta, Rio (river), Mexico	64 N 9	Utopia, Tex., a200	46 H 8		
Ussa, Ust, Russia	96 L 2	Usumacinta, Rio (river), Mexico	64 N 9	Utopia, Tex., a200	46 H 8		
Ussa (river), Russia	96 M 2	Usumacinta, Rio (river), Mexico	64 N 9	Utopia, Tex., a200	46 H 8		
Ussa, Ust, Russia	96 L 2	Usumacinta, Rio (river), Mexico	64 N 9	Utopia, Tex., a200	46 H 8		
Ussa (river), Russia	96 M 2	Usumacinta, Rio (river), Mexico	64 N 9	Utopia, Tex., a200	46 H 8		
Ussa, Ust, Russia	96 L 2	Usumacinta, Rio (river), Mexico	64 N 9	Utopia, Tex., a200	46 H 8		
Ussa (river), Russia	96 M 2	Usumacinta, Rio (river), Mexico	64 N 9	Utopia, Tex., a200	46 H 8		
Ussa, Ust, Russia	96 L 2	Usumacinta, Rio (river), Mexico	64 N 9	Utopia, Tex., a200	46 H 8		
Ussa (river), Russia	96 M 2	Usumacinta, Rio (river), Mexico	64 N 9	Utopia, Tex., a200	46 H 8		
Ussa, Ust, Russia	96 L 2	Usumacinta, Rio (river), Mexico	64 N 9	Utopia, Tex., a200	46 H 8		
Ussa (river), Russia	96 M 2	Usumacinta, Rio (river), Mexico	64 N 9	Utopia, Tex., a200	46 H 8		
Ussa, Ust, Russia	96 L 2	Usumacinta, Rio (river), Mexico	64 N 9	Utopia, Tex., a200	46 H 8		
Ussa (river), Russia	96 M 2	Usumacinta, Rio (river), Mexico	64 N 9	Utopia, Tex., a200	46 H 8		
Ussa, Ust, Russia	96 L 2	Usumacinta, Rio (river), Mexico	64 N 9	Utopia, Tex., a200	46 H 8		
Ussa (river), Russia	96 M 2	Usumacinta, Rio (river), Mexico	64 N 9	Utopia, Tex., a200	46 H 8		
Ussa, Ust, Russia	96 L 2	Usumacinta, Rio (river), Mexico	64 N 9	Utopia, Tex., a200	46 H 8		
Ussa (river), Russia	96 M 2	Usumacinta, Rio (river), Mexico	64 N 9	Utopia, Tex., a200	46 H 8		
Ussa, Ust, Russia	96 L 2	Usumacinta, Rio (river), Mexico	64 N 9	Utopia, Tex., a200	46 H 8		
Ussa (river), Russia	96 M 2	Usumacinta, Rio (river), Mexico	64 N 9	Utopia, Tex., a200	46 H 8		
Ussa, Ust, Russia	96 L 2	Usumacinta, Rio (river), Mexico	64 N 9	Utopia, Tex., a200	46 H 8		
Ussa (river), Russia	96 M 2	Usumacinta, Rio (river), Mexico	64 N 9	Utopia, Tex., a200	46 H 8		
Ussa, Ust, Russia	96 L 2	Usumacinta, Rio (river), Mexico	64 N 9	Utopia, Tex., a200	46 H 8		
Ussa (river), Russia	96 M 2	Usumacinta, Rio (river), Mexico	64 N 9	Utopia, Tex., a200	46 H 8		
Ussa, Ust, Russia	96 L 2	Usumacinta, Rio (river), Mexico	64 N 9	Utopia, Tex., a200	46 H 8		
Ussa (river), Russia	96 M 2	Usumacinta, Rio (river), Mexico	64 N 9	Utopia, Tex., a200	46 H 8		
Ussa, Ust, Russia	96 L 2	Usumacinta, Rio (river), Mexico	64 N 9	Utopia, Tex., a200	46 H 8		
Ussa (river), Russia	96 M 2	Usumacinta, Rio (river), Mexico	64 N 9	Utopia, Tex., a200	46 H 8		
Ussa, Ust, Russia	96 L 2	Usumacinta, Rio (river), Mexico	64 N 9	Utopia, Tex., a200	46 H 8		
Ussa (river), Russia	96 M 2	Usumacinta, Rio (river), Mexico	64 N 9	Utopia, Tex., a200	46 H 8		
Ussa, Ust, Russia	96 L 2	Usumacinta, Rio (river), Mexico	64 N 9	Utopia, Tex., a200	46 H 8		
Ussa (river), Russia	96 M 2	Usumacinta, Rio (river), Mexico	64 N 9	Utopia, Tex., a200	46 H 8		
Ussa, Ust, Russia	96 L 2	Usumacinta, Rio (river), Mexico	64 N 9	Utopia, Tex., a200	46 H 8		
Ussa (river), Russia	96 M 2	Usumacinta, Rio (river), Mexico					

Vallorbe, Switzerland, '88, 1,629	91 B 4	Vancouver, British Columbia, '91, 13,685	63 F 4	Vanna Leva Island, Fiji	117 B 3	Vasárhely, Maroa, Hungary, '90, 14,212	85 Q 5
Valls, Spain, '87, 13,274	83 O 3	Vancouver (c.h.), Wash., '90, 3,545; '97, a5,500	51 C 4	Vanna Vatu (Island), Fiji	117 C 4	Vasção (river), Portugal	83 E 7
Valmadra, Greece, '89, 335	99 D 3	Vancouver Island, British Columbia, '91, 36,767	63 E 4	Van Valkenburgh Peak, N. Y.	111 R 8	Vasdalengen (Mts.), Norway	95 E 7
Valmaseda, Spain	83 J 1	Vancouver L., Wash.	51 C 4	Vanves, France, '96, 8,741	80 L 2	Vasea, Les, Haiti	68 C 6
Valmójado, Spain	83 H 4	Vancouver's Island, British Columbia (see Vancouver Island)	63 E 4	Vauvey, Fort de, France	80 L 2	Vasika (river), Russia	96 J 3
Valmondais, France	82 E 2	Vandalla (c.h.), Ill., 2,144	21 G 8	Vauvict, Miss.	43 G 3	Vasika, Ust, Russia	96 J 3
Valmont, France	82 A 1	Vandalla, Ind., a100	19 C 6	Vauvoerbis, W. Va.	35 G 1	Vashon, Wash.	51 C 2
Valmont, Quebec	61 J 6	Vandalla, Ia., a300	28 G 4	Van Wagner, N. Y.	11 N 10	Vashon I., Wash.	51 C 2
Valmontone, Italy	94 O 11	Vandalla, Mich., 423	23 K 14	Van Wert, Ia., s.c.'95, 250	28 F 6	Vacht, Ala.	42 B 7
Valmy, France	82 K 2	Vandalla, Mo., 979	39 J 6	Van Wert (Co.), O., 29,671	17 A 3	Vacht, Tex.	46 J 4
Valognes, France, '91, commune, 5,791; town, 4,513	80 D 3	Vandalla, Mont.	49 K 1	Vandwert (c.h.), O., 5,512	17 A 3	Vacht, Va.	34 D 7
Valona, Turkey in Europe (see Arlona)	98 B 8	Vandalla, N. Y., a200	13 E 7	Vandwert, Pa., a500	15 H 5	Vasilevko, Russia	97 L 3
Valoria la Buena, Spain	83 H 3	Vandalla, O., a400	18 B 5	Van Winkle, British Columbia	63 F 3	Vasiliko, Greece, '89, 698	99 G 5
Valparaiso, Chile, '85, 104,352	72 C 10	Vandalla, W. Va., a125	35 F 3	Van Wyck, Idaho	50 C 5	Vasiliko, Greece, '89, 886	99 J 4
Valparaiso (province), Chile, '95, 220,756	72 C 10	Vandalla Mountain, Siberia	107 N 1	Van Wyck, S. C.	11 N 10	Vasiliko, Turkey in Europe	98 K 6
Valparaiso, Chile (local map)	72 G 14	Vandans, Austria-Hungary	91 M 3	Van Zandt (Co.), Tex., 16,225	46 M 5	Vasilkof (Grodno), Russia, est. 2,630	97 D 5
Valparaiso (c.h.), Ind., 5,090	19 B 2	Vandenberg, Ky., a200	40 A 6	Vanzant, Mo.	31 H 11	Vasilkof (Kiev), Russia, est. 17,794	97 H 6
Valparaiso, Mexico, '94, 5,766	64 G 6	Vandercreek, Ill., a775	20 K 5	Vao, Nossi (Island), Madagascar (see Coffia Island)	112 R 14	Vasilkoff, Russia, est. 2,946	96 J 4
Valparaiso, Nrb., 515	29 H 2	Vandergift, Pa.	16 D 3	Vaour, France	81 G 8	Vasilvokol Island, Russia	97 E 9
Valpovo, Hungary	89 K 6	Vanderrift Island, Australia	115 F 3	Vaquero, Punta (point), Porto Rico	68½ C 4	Vastkovto, Russia	97 L 7
Valréas, France, '91, commune, 5,032; town, 3,599	81 K 8	Vanderbilt, Cal., 125	57 K 7	Var (department), France, '96, 309,191	81 H 12	Vastkol, Hungary	89 O 5
Vala, France, '91, 2,050	81 K 8	Vanderbilt, Mich., 370	23 M 7	Var (river), France	81 J 11	Vastol, Rumania	98 K 2
Vals, Switzerland, '88, 453	91 K 5	Vanderbilt, Pa., '98, a1,500	16 C 6	Vara, Vatu (Island), Fiji	117 C 3	Vasquez, Los, Chile	72 H 14
Valsche, Cape, New Guinea (Dutch)	116 J 6	Vanderburg (Co.), Ind., 59,809	19 A 8	Varad, Nagy, Hungary (see Grosswardeln)	89 N 4	Vasquez, N. Mex.	55 K 2
Valsch River, Orange Free State	113 H 6	Vanderburg, Ky., a200	40 A 6	Varad's, France	80 E 5	Vasquez Mts., Col.	53 F 3
Vals, Casola, Italy	93 L 4	Vandercreek, Ill., a775	20 K 5	Varaita (river), Italy	93 B 5	Vass, N. C.	36 L 4
Val Sinestra (valley), Switzerland	91 N 4	Vandergift, Pa.	16 D 3	Varad's, France	80 E 5	Vassalboro, Me., town, 2,052	6 D 7
Vals-les-Bains, France (see Vals)	81 K 8	Vanderrift Island, Australia	115 F 3	Varaita (river), Italy	93 B 5	Vassar, Mich., 1,682	23 O 11
Vals Rheln (river), Switzerland	91 K 5	Vandervort, S. Dak.	27 G 2	Váralja, Szilger, Hungary	89 P 4	Vassiliev Island, Arctic Region	3 F 1
Valstad, Norway	95 B 2	Vandet, Vester, Denmark	88 C 2	Varallo, Italy, '81, 2,299	93 D 3	Vassy, France (see Wassay)	80 K 4
Valstagna, Italy	93 L 3	Vandeuens, Mass., s.c.'95, 117	8 A 4	Varallo, Italy (on travel map)	74 H 6	Vastau, Turkey in Asia	101 K 3
Val-Suzon, France	82 K 6	Van Diemen Strait, Japan	108 E 8	Varandell Island, Russia	96 L 2	Vasto, Italy, '81, 9,761	94 R 10
Val Tellina (region), Italy (see Valtellina)	93 G 2	Van Diemen Cape, Australia	115 D 2	Varangerjord (bay), Norway	95 Q 1	Vastus, Mo.	31 M 11
Valtellina (region), Italy	93 G 2	Van Diemen Gulf, Australia	115 E 2	Varangeville, France	82 N 3	Vasvár (comitat), Hungary, '90, 390,371	89 H 4
Valtelline (region), Italy (see Valtellina)	93 G 2	Vaa Diemans Land, Australia (see Tasmanla)	114 F 9	Varanne, Hungary	89 N 3	Vasvár (comitat), Hungary, '90, 390,371	89 H 4
Valtiesinkos, Greece, '89, 1,163	99 F 5	Vaa Diemans Land, Australia (see Tasmanla)	114 F 9	Varasod (comitat), Hungary, '90, 247,011	89 H 5	Vas-Yuganskaja, Siberia	100 K 3
Valtjofstadr, Iceland	88 Q 2	Vandiver, Ala.	42 E 4	Varazze, Italy	93 E 6	Vasár, Hungary	89 J 4
Valton, Wis.	24 F 7	Vandiver, Ga.	38 E 2	Varberg, Sweden, '96, 4,924	95 I 8	Vatan, France	80 G 5
Valtois (village), Scotland, '91, 407	78 B 3	Vandling, Pa., a100	15 L 3	Vardac Vakuf, Bosnia	89 M 7	Vatana (Island), Fiji	117 C 2
Val Tournanche (valley), Italy (see Valtournanche)	93 C 3	Vandö (Island), Norway	95 L 1	Várda, Kls., Hungary, '90, 6,485	89 O 3	Vaté Island, New Hebrides Islands (see Efate)	117 K 9
Valtournanche (valley), Italy	93 C 3	Vandola, La (Island), Bismarck Archipelago (see La Vandola)	116 J 1	Vardar (river), Turkey in Europe	98 E 7	Vaternish Point, Scotland	78 C 4
Valna (Island), New Hebrides Islands	117 J 7	Vandora, Ala.	42 B 6	Varde, Denmark, '90, 4,167	88 C 5	Vatersay (Island), Scotland, '91, 32	78 B 6
Valukishsk, Russia, est. 4,396	96 G 5	Vandsburg, Germany, '95, 1,869	87 F 26	Varde Aa (river), Denmark	88 D 5	Vataganal (Island), New Hebrides Islands	117 J 7
Val Verde, Cal.	57 H 9	Vanduzer, Ark.	44 G 7	Vardelle, S. C.	37 K 3	Vatli, Greece, '89, 3,638	99 C 4
Valverde, N. Mex.	55 J 5	Vandycyk, Tenn.	41 E 2	Vardö (town and Island), Norway, '91, 2,216	95 R 1	Vatlia, Greece	99 J 4
Valverde (Caceres), Spain	83 E 4	Vandyne, Wis.	24 J 7	Vardosia Mountain, Greece	99 F 3	Vathy, Greece	99 J 4
Valverde (Canary Islands), Spain, '78, 5,897	83 M 9	Vae, Ben (Mt.), Scotland	78 G 7	Varel, Germany	85 F 7	Vathy, Porto (port), Greece	99 G 8
Valverde (Cuencia), Spain	83 K 5	Vaeag, Mexico	64 H 5	Varela Cape, French India	106 J 8	Vathy (capital), Samos, a7,590	99 P 5
Valverde (Co.), Tex., 2,874	47 F 8	Vaevsgabet (Islet), Norway	95 D 5	Varella Island, Straits Settlements	105 O 15	Vatia Point, Fiji	117 A 3
Valverde del Camiño, Spain, '87, 6,038	83 F 7	Vaenette, N. Y., 567	13 J 7	Varenes (Alsace), France	82 H 2	Vaticano, Cape (cape), Italy	92 J 9
Vamaga, Persia	103 E 2	Vang, French Indo-China	106 G 6	Varenes (Hante-Marne), France	82 M 5	Vati Island, New Hebrides Islands (see Efate)	117 K 9
Vamdrup, Denmark	88 E 6	Vang, N. Dak.	26 F 1	Varenes-Quebec, '91, 802	61 H 7	Vatika Bay, Greece	99 H 8
Vammae, Denmark	88 F 3	Vang, Norway	95 F 6	Varenes-en-Argoane, France	82 L 2	Vatili, Cyprus	101 E 5
Vámos-Pécs, Hungary	89 N 4	Vaaga, Africa	112 Q 12	Varenes-sur-Ailier, France	80 J 6	Vatli (Island), Cook Islands (see Atuli)	117 L 9
Van, Turkey in Asia, a30,000	101 K 3	Vagalpdrano, Madagascar	112 S 15	Vares, Bosnia	89 K 7	Vatna Jökull (glacier), Iceland	88 Q 3
Van, Lake, Turkey in Asia	101 K 3	Vage, England	77 J 4	Vares, Cabo de (cape), Spain	83 E 1	Vatö, Sweden	95 L 7
Van (village), Turkey in Asia, est. 376,297	101 E 3	Vagegaard, Denmark	88 P 4	Varese, Italy, '81, 5,872	93 E 3	Vaton (Island), Oceania	114 K 7
Vau Aistyne, Tex., 737	46 L 4	Vang Kham, French Indo-China	106 G 6	Varese, Lago di (lake), Italy	93 E 3	Vatooko, Africa	112 O 10
Vanapa River, New Guinea (British)	116 H 3	Vangard Bank, East India Is.	116 D 3	Varese Ligure, Italy	93 G 6	Vatomandri, Madagascar	112 T 14
Vannarsdell, Ky.	49 G 5	Vanguarinda, Arroyo (rivulet), Argentina	72 F 9	Varek, N. Y.	13 J 6	Vatralie, Loch (lake), Scotland	78 H 7
Vannatta, O., a125	17 E 4	Vanguu (Island), Solomon Is.	117 J 5	Varnipoli, Greece, '89, 612	99 F 3	Vatry, France	82 J 3
Vanna-vann (Island), Low Archipelago	117 N 9	Vanhill, Tenn.	41 Q 2	Varnu, Port, France	82 K 3	Vatskir (village), Scotland, '91, 439	78 D 3
Vanboza, Manchuria	107 N 1	Vanbliseville, N. J., a450	14 G 5	Varnia, N. C.	36 M 3	Vatu, Vanna (Island), Fiji	117 C 4
Van Bremen Co., Col.	54 G 8	Vanhorn, Ia., a.c.'95, 483	28 J 3	Varna, Ill., 398	20 G 3	Vatu Lüle (Island), Fiji	117 A 4
Van Buren (Co.), Ark., 8,567	43 K 3	Vanhorn, Tex.	47 O 6	Varjag Njargga (peninsula), Norway	95 Q 1	Vatu Varn (Island), Fiji	117 C 3
Vanburen (c.h.), Ark., 2,291	44 D 4	Van Hornesville, N. Y., a300	12 N 6	Varjas, Hungary, '90, 5,003	89 M 6	Vaubecourt, France	82 L 3
Vanburen, Ind., a500	19 E 3	Van Horn Mts., Tex.	47 C 7	Varjas, Hungary (on travel map)	74 P 5	Vauchamps, France	82 H 3
Van Buren (Co.), Ia., s.c. '95, 16,829	28 K 6	Van Housen, Pa.	16 G 3	Varkaus, Russia	96 E 3	Vauelin (Martinique), West Indies	68½ F 9
Vanburen, Ky.	40 F 5	Vand, Cape, Greece	99 K 7	Varkland, Russia	97 F 3	Vauelin Point (Martinique), West Indies	68½ F 9
Van Buren, Me., town, 1,168	6 G 1	Vandok Island, Santa Cruz Is.	117 J 7	Varna, Bulgaria, '88, 25,256	98 K 5	Vaulchuse, France	81 F 11
Van Buren (Co.), Mich., 30,541	23 J 13	Vandiyambadi, British India, '91, 15,838	105 G 13	Varna, N. Y., a175	13 K 7	Vaulchuse (department), France, '96, 236,313	81 F 10
Vanburen (c.h.), Mo., a150	31 L 10	Vankarem, Cape, Arctic Region	3 C 4	Varna, Ontario	60 D 4	Vaulchuse, S. C., 580	37 E 4
Vanburen, N. Y.	13 K 5	Vankirk, Ala.	42 B 6	Varnad, La.	45 K 5	Vaulchuse Sta., Va.	34 G 2
Vanburen, O., a275	17 C 2	Vankirk, Pa.	16 B 6	Varnavin, Russia	96 J 4	Vaucoucourt, France	82 M 5
Van Buren (Co.), Tenn., 2,863	41 L 3	Vankleek Hill, Ontario, a1,140	60 L 2	Varnells Sta., Ga.	38 B 2	Vaucouleurs, France, '91, 2,483	82 M 3
Van Buskirk, Wis.	24 F 2	Van Kull, Kill (creek), N. J.	14 B 4	Varnes, N. Y.	44 J 6	Vaud (canton), Switzerland, '88, 247,655; '94, est. 256,242	91 B 5
Vance, Ala., a125	42 C 4	Vandeler, Tenn.	41 G 2	Varnes, Mo., a125	31 L 11	Vauderens, Switzerland, '88, 166	91 C 5
Vance, France	82 B 5	Van Lennep, Germany (see Lennep)	86 K 5	Varaville, S. C., 553	37 F 6	Vauder, Italy (see Valderi)	93 B 6
Vance, Kan.	32 H 2	Vandue, O., 352	17 D 3	Varos, Bosnia	89 J 7	Vaudry, France	82 G 3
Vance, N. C.	36 H 3	Vandmeter, Ia., s.c.'95, 373	28 E 4	Varos, Turkey in Europe	98 D 6	Vaudreuil, Le, France	82 C 2
Vance (Co.), N. C., 17,551	36 N 2	Van Meter, Ky.	40 G 4	Varos, Nova, Turkey in Europe	98 F 5	Vaudreuil, Quebec, '91, 450	61 F 8
Vance, Okla.	48 E 1	Vandmeter, Pa.	16 C 6	Varosia, Cyprus	101 B 6	Vaudreuil (county), Quebec, '91, 10,803	61 F 8
Vance, S. C., a100	37 H 5	Vann, Ind. Ty.	48 M 4	Varoslád, Hungary	89 J 4	Vaughan, Miss., a200	43 D 5
Vance, Tenn.	41 R 1	Vanna, Ga.	38 E 3	Vár-Palota, Hungary, '90, 5,161	89 K 4	Vaughan, Mont.	49 E 2
Vance, Tex.	47 H 8	Vanna, Sweden	95 M 5	Varsad, Hungary (see Varasdin)	90 N 11	Vaughan, N. C.	36 N 2
Vance, Wash.	51 D 3	Vandale (c.h.), Ark., 282	44 L 4	Vareh, Lake, Russia	96 J 2	Vaughan, W. Va.	35 D 4
Vanceboro, Me., town, 870	6 J 4	Yanne (river), France	82 H 4	Vursovle, Russia (see Warsaw)	97 C 5	Vaughen Hill, Mass.	9 B 3
Vanceboro, N. C., a300	36 P 4	Vannes, France, '91, 21,504	80 C 5	Virtan, Stora (bay), Sweden	95 N 8	Vaughn, Ga.	38 C 5
Vanceburg (c.h.), Ky., 1,110	40 K 3	Vannes, France (on travel map)	74 C 5	Virtran Station, Sweden	95 N 8	Vaughn, Kan.	32 A 2
Vance Jc., Col.	53 C 7	Vannest, N. Y.	11 R 12	Varteg, Norway	95 E 3	Vaughn, Va.	34 C 7
Vance Mill Jc., Pa.	16 C 7	Vannortwick, Ill.	20 J 2	Vartholomi, Greece, '89, 1,630	99 D 5	Vaughn, Wash.	51 C 2
Vanceville, La.	45 B 1	Vanoria, Ill., a100	20 G 2	Vartzli, Turkey in Europe	98 E 7	Vaughn, Wash.	51 C 2
Vanceville, W. Va.	35 B 5	Vanport, Pa., a375	16 B 5	Varvel, Mo.	31 J 10	Vaughn, Wash.	51 C 2
Vandleave, Ky.	40 D 3	Van Raub, Tex.	46 J 8	Varysburg, N. Y., a250	13 F 6	Vaughn, Wash.	51 C 2
Vandleave, Miss., a800	43 G 9	Van Rhynsdorp (district), Cape Colony	113 D 3	Varzi, Italy, '81, 1,080	93 F 5	Vaughn, Wash.	51 C 2
Vandleave, Ia., a100	28 C 4	Vanse, Norway	95 E 7	Varzin, Germany	87 D 24	Vaughnville, O., a300	17 B 3
Vandleave, Mo.	31 H 8	Vans Harbor, Mich., a250	22 H 6	Varzina River, Arctic Region	3 N 3	Vaught, S. C.	37 L 4
Van Cortlandt, N. Y.	11 Q 12	Vansittart Bay, Australia	115 D 2	Varzonna, Persia	103 E 4	Vaughtsville, Tenn.	41 S 2
Van Cortlandt Park, N. Y.	11 Q 12	Vansittart Island, Arctic Region	3 G 10	Varzy, France	82 G 6	Vaugneray, France	81 K 7
Vancouver, Cape, Alaska	58 G 6	Vansjö (lake), Norway	95 D 3	Vasa, Minn., a100	25 E 5	Vaujours, France	82 A 5
Vancouver, Mt., Alaska	58 U 6	Van Sjöckla Sta., Ind.	19 C 6	Vasa, Russia, est. 10,297	96 D 3	Vaulaokam, British India	105 G 15
		Vansycle, Oreg.	52 G 1	Vasa (fin), Russia, '96, est. 441,000	96 D 3	Vaulion, Dent de (Mt.), Switzerland	91 B 4
		Van Tassel Sta., Wyo.	50 P 7	Vasa Barris, Rio (river), Brazil	71 K 6		
		Vanuava-Laveu (Island), Fiji	117 C 3	Vasaleba, Siberia	100 Q 4		
		Vanuava-Lava (Island), New Hebrides Islands	117 J 7				

Vaulruz, Switzerland, '88, 335.	91 D 5	Vejle (amt), Denmark, '90, 111-904	88 E 5	Venetia, Ala.	42 A 9	Vera Cruz, Nicaragua	66 B 9
Vauoise, France	82 G 2	Vejle Aa (river), Denmark	88 E 5	Venetia, Italy (see Venice)	93 M 4	Vera Cruz, Pa., a350	15 M 5
Vauvaise, France	82 A 4	Vejle Fjord (inlet), Denmark	88 F 5	Venetia (compartimento), Italy, '81, 2,814,173; '95, est.3,080,153	93 K 3	Veragua, Escudo de (island), Colombia	70 A 2
Vauvargues, France	81 G 11	Vekflabad, Persia	103 G 6	Venetia, Pa., n700	16 B 6	Veraguas (region), Colombia	70 A 2
Vauvert, France	81 D 1	Vekol, Ariz.	55 D 6	Venetian Alps (Mts.), Italy	93 M 2	Veraguas (region), Colombia	70 A 2
Vauvillers, France	82 N 5	Vela, Cabo (cape), Colombia	70 C 1	Venetian Island, Greece	99 E 7	Verahshehr, Turkey in Asia	101 J 4
Vaux-Marle, France	82 L 3	Vela, La, Venezuela	70 D 1	Venetikos (river), Turkey in Europe	98 D 9	Verahshehr, Turkey in Asia	101 J 4
Vavn (river), Siberia	100 N 2	Velarde, N. Mex.	55 K 2	Venetico (compartimento), Italy (see Venetia)	93 K 3	Verahshehr, Turkey in Asia	101 J 4
Vavau (island), Tonga	117 B 5	Velardeña, Mexico	64 G 5	Venezia, Italy (see Venice)	93 M 4	Verahshehr, Turkey in Asia	101 J 4
Vavau Group (islands), Tonga	117 B 5	Velars, France	82 K 6	Venezuela, South America (large acale map of)	70	Verahshehr, Turkey in Asia	101 J 4
Vavincoart, France	82 L 3	Velas, Cape, Costa Rica (see Morro Hermoso)	66 K 9	Venezuela, Gulf of, Venezuela	70 C 1	Verahshehr, Turkey in Asia	101 J 4
Vavitu (island), Tubuai Islands	117 O 10	Velasco, Mexico	65 H 1	Venezuela (republic), South America, '91, 2,323,527	69 G 2	Verahshehr, Turkey in Asia	101 J 4
Vavitu (island), Tubuai Islands (see Vavitso)	117 O 10	Velasco, Tex., a600	46 M 9	Venezuela, Gulf of, Italy	93 N 3	Verahshehr, Turkey in Asia	101 J 4
Vavunijavilan, Ceylon	105 H 15	Velaux, France	81 F 11	Venezuela, Gulf of, Italy	93 N 4	Verahshehr, Turkey in Asia	101 J 4
Vaxholm, Sweden, '91, 1,538.	95 L 7	Velay, La-Pay-en-, France (see Le Pay)	81 J 7	Venezuela, Gulf of, Italy	93 N 4	Verahshehr, Turkey in Asia	101 J 4
Vayag Islands, Dutch East India Islands	116 H 4	Velay, Monts du (Mt.), France	81 J 8	Venezuela, Gulf of, Italy	93 N 4	Verahshehr, Turkey in Asia	101 J 4
Vayalpad, British India	105 G 13	Velbert, Germany, '95, 16,606.	86 K 4	Venezuela, Gulf of, Italy	93 N 4	Verahshehr, Turkey in Asia	101 J 4
Vayrac, France	81 G 8	Velburg, Germany	86 O 14	Venezuela, Gulf of, Italy	93 N 4	Verahshehr, Turkey in Asia	101 J 4
Vayzhinsk, Russia	97 J 1	Veldau, Austria	90 H 10	Venezuela, Gulf of, Italy	93 N 4	Verahshehr, Turkey in Asia	101 J 4
Vazquez, Cuba	68 J 3	Velde, (Lower Bavaria, Bavaria), Germany	86 Q 15	Venezuela, Gulf of, Italy	93 N 4	Verahshehr, Turkey in Asia	101 J 4
Véal Veng, French Indo-China	106 F 9	Velde (Upper Palatinate, Bavaria), Germany	86 N 14	Venezuela, Gulf of, Italy	93 N 4	Verahshehr, Turkey in Asia	101 J 4
Veals Sta., Tex., a250	46 K 5	Velde, Austria	90 J 11	Venezuela, Gulf of, Italy	93 N 4	Verahshehr, Turkey in Asia	101 J 4
Veau, Anse-de-, Haiti	68 B 6	Velebit (Mta.), Hungary	89 G 7	Venezuela, Gulf of, Italy	93 N 4	Verahshehr, Turkey in Asia	101 J 4
Veauques, France	82 F 6	Veledakli, Russia	97 G 6	Venezuela, Gulf of, Italy	93 N 4	Verahshehr, Turkey in Asia	101 J 4
Veazey, Ky.	40 A 6	Velestikou, Greece, '89, 1,546.	99 D 2	Venezuela, Gulf of, Italy	93 N 4	Verahshehr, Turkey in Asia	101 J 4
Veazie, Me., town, a50	6 F 6	Velestino, Greece, '89, 2,389.	99 G 2	Venezuela, Gulf of, Italy	93 N 4	Verahshehr, Turkey in Asia	101 J 4
Veazie, Wis.	24 C 3	Vélez, Colombia, '86, a8,000.	70 C 2	Venezuela, Gulf of, Italy	93 N 4	Verahshehr, Turkey in Asia	101 J 4
Vebestrup, Denmark	88 F 5	Vélez Blanco, Spain, '87, 6,704	83 K 7	Venezuela, Gulf of, Italy	93 N 4	Verahshehr, Turkey in Asia	101 J 4
Veblen, S. Dak.	97 E 1	Vélez Málaga, Spain, '87, 23,425	83 J 8	Venezuela, Gulf of, Italy	93 N 4	Verahshehr, Turkey in Asia	101 J 4
Veblungsnes, Norway, a300	95 G 5	Vélez Rúbio, Spain, '87, 10,437.	83 K 7	Venezuela, Gulf of, Italy	93 N 4	Verahshehr, Turkey in Asia	101 J 4
Veclia, Clita, Maltese Islands	92 H 12	Veigast, Germany	85 D 16	Venezuela, Gulf of, Italy	93 N 4	Verahshehr, Turkey in Asia	101 J 4
Veclio, Porto, France	81 M 12	Velha, Bay Cabello da, Brazil, '71	71 J 4	Venezuela, Gulf of, Italy	93 N 4	Verahshehr, Turkey in Asia	101 J 4
Veclio, Golfe de Porto (gulf), France	81 M 12	Velhas, Rio das (river), Brazil, '71	71 J 4	Venezuela, Gulf of, Italy	93 N 4	Verahshehr, Turkey in Asia	101 J 4
Veclit (river), Netherlands	84 F 4	Velho, Porto, Brazil	71 F 6	Venezuela, Gulf of, Italy	93 N 4	Verahshehr, Turkey in Asia	101 J 4
Veclita, Germany	85 G 7	Velhos, Rio das (river), Brazil, '71	71 H 7	Venezuela, Gulf of, Italy	93 N 4	Verahshehr, Turkey in Asia	101 J 4
Veclite (river), Germany	85 G 4	Velka Gorica, Hungary	89 G 6	Venezuela, Gulf of, Italy	93 N 4	Verahshehr, Turkey in Asia	101 J 4
Veclite (river), Netherlands (see Veclit)	84 H 3	Velkala (river), Russia	97 G 3	Venezuela, Gulf of, Italy	93 N 4	Verahshehr, Turkey in Asia	101 J 4
Veclia, La, Spain	83 G 2	Velka Plana, Serbia	98 C 4	Venezuela, Gulf of, Italy	93 N 4	Verahshehr, Turkey in Asia	101 J 4
Veda, N. Mex.	55 M 2	Vellkend, Russia	101 N 1	Venezuela, Gulf of, Italy	93 N 4	Verahshehr, Turkey in Asia	101 J 4
Vedarsnyam, British India, '91, 13,438	105 H 14	Vellki Luki, Russia, est.7,591.	97 H 3	Venezuela, Gulf of, Italy	93 N 4	Verahshehr, Turkey in Asia	101 J 4
Vedbek Lighthouse, Denmark	88 M 5	Vellki Sator (Mt.), Bosnia	89 H 7	Venezuela, Gulf of, Italy	93 N 4	Verahshehr, Turkey in Asia	101 J 4
Veddel, Klein, Germany	87 M 32	Vellki Utang, Russia, est.8,312	96 J 3	Venezuela, Gulf of, Italy	93 N 4	Verahshehr, Turkey in Asia	101 J 4
Veddel Canal, Germany	87 N 31	Volkovischnoi, Russia	96 K 2	Venezuela, Gulf of, Italy	93 N 4	Verahshehr, Turkey in Asia	101 J 4
Vede (river), Rumania	98 H 4	Voldnes, France	81 F 8	Venezuela, Gulf of, Italy	93 N 4	Verahshehr, Turkey in Asia	101 J 4
Vedenskoi (Novgorod), Russia	96 H 1	Vellno, Monte (Mt.), Italy	94 O 10	Venezuela, Gulf of, Italy	93 N 4	Verahshehr, Turkey in Asia	101 J 4
Vedenskoi (Orel), Russia	97 L 5	Vellno (river), Italy	94 N 9	Venezuela, Gulf of, Italy	93 N 4	Verahshehr, Turkey in Asia	101 J 4
Vederlax, Russia	97 F 1	Vellisa, Greece, '89, 1,440	99 G 3	Venezuela, Gulf of, Italy	93 N 4	Verahshehr, Turkey in Asia	101 J 4
Vedras, Torres, Portugal, '78, 4,926	83 C 5	Velliz, Russia, est.17,976	97 H 4	Venezuela, Gulf of, Italy	93 N 4	Verahshehr, Turkey in Asia	101 J 4
Vedstet, Denmark	88 G 5	Vellach, Ober, Austria	90 G 10	Venezuela, Gulf of, Italy	93 N 4	Verahshehr, Turkey in Asia	101 J 4
Vedstet, Vester, Denmark	88 D 6	Vella Lavella (island), Solomon Islands	117 J 4	Venezuela, Gulf of, Italy	93 N 4	Verahshehr, Turkey in Asia	101 J 4
Veclh, Ky.	40 F 4	Vellas, Portugal	83 D 8	Venezuela, Gulf of, Italy	93 N 4	Verahshehr, Turkey in Asia	101 J 4
Veclhdale, Ky.	40 F 4	Velleron, France	81 F 11	Venezuela, Gulf of, Italy	93 N 4	Verahshehr, Turkey in Asia	101 J 4
Veclhsberg, Ind., 930	19 B 4	Vellix, Italy, '81, 13,532	94 N 11	Venezuela, Gulf of, Italy	93 N 4	Verahshehr, Turkey in Asia	101 J 4
Veclklud, Wis.	24 F 5	Velltron, France	82 M 5	Venezuela, Gulf of, Italy	93 N 4	Verahshehr, Turkey in Asia	101 J 4
Vecldam, Netherlands, '91, 6,377	84 J 2	Velltrage, Denmark	88 C 4	Venezuela, Gulf of, Italy	93 N 4	Verahshehr, Turkey in Asia	101 J 4
Veclndaal, Netherlands, commune, '94, est.5,050	84 F 4	Vellro (and cantonment), British India, '91, 44,925	105 G 13	Venezuela, Gulf of, Italy	93 N 4	Verahshehr, Turkey in Asia	101 J 4
Veclnwouden, Netherlands	84 H 2	Vellma, Ind. Ty.	48 G 6	Venezuela, Gulf of, Italy	93 N 4	Verahshehr, Turkey in Asia	101 J 4
Veclre, Netherlands	84 C 5	Vellma, Mias.	43 E 2	Venezuela, Gulf of, Italy	93 N 4	Verahshehr, Turkey in Asia	101 J 4
Veclsen Elv (river), Norway	95 H 4	Vellma, S. C.	37 E 4	Venezuela, Gulf of, Italy	93 N 4	Verahshehr, Turkey in Asia	101 J 4
Vega (wintered 1878-79), Arctic Region	3 B 4	Vellman, Persia	103 B 4	Venezuela, Gulf of, Italy	93 N 4	Verahshehr, Turkey in Asia	101 J 4
Vega, Col.	53 C 4	Vellochha, British India	105 D 9	Venezuela, Gulf of, Italy	93 N 4	Verahshehr, Turkey in Asia	101 J 4
Vega, Ga.	38 C 5	Vellnia Sta., Ind.	19 D 7	Venezuela, Gulf of, Italy	93 N 4	Verahshehr, Turkey in Asia	101 J 4
Vega, Kan.	32 A 3	Velpo, Germany	85 H 6	Venezuela, Gulf of, Italy	93 N 4	Verahshehr, Turkey in Asia	101 J 4
Vega, Mexico	65 K 4	Velpen, Ind., a250	19 B 8	Venezuela, Gulf of, Italy	93 N 4	Verahshehr, Turkey in Asia	101 J 4
Vega, La, Mexico	65 C 3	Velsen, Netherlands, commune, '94, est.8,053	84 E 4	Venezuela, Gulf of, Italy	93 N 4	Verahshehr, Turkey in Asia	101 J 4
Vega, Santo Domingo (see Concepcion de la Vega)	68 E 6	Velsk, Russia, est.1,485	96 H 3	Venezuela, Gulf of, Italy	93 N 4	Verahshehr, Turkey in Asia	101 J 4
Vega, S. Dak.	27 E 3	Velta, Switzerland	91 J 7	Venezuela, Gulf of, Italy	93 N 4	Verahshehr, Turkey in Asia	101 J 4
Vega, La (district), Spain	83 J 7	Velthelm, Switzerland, '88, 1-075	91 J 2	Venezuela, Gulf of, Italy	93 N 4	Verahshehr, Turkey in Asia	101 J 4
Vega, Va.	34 C 5	Velinkl Mountain, Greece	99 E 3	Venezuela, Gulf of, Italy	93 N 4	Verahshehr, Turkey in Asia	101 J 4
Vega, Wash.	51 C 2	Velnue (district), Netherlands	84 G 4	Venezuela, Gulf of, Italy	93 N 4	Verahshehr, Turkey in Asia	101 J 4
Vega Alta, Porto Rico, parish, '87, 5,427	68½ E 2	Velva, N. Dak.	26 D 1	Venezuela, Gulf of, Italy	93 N 4	Verahshehr, Turkey in Asia	101 J 4
Vega Baja, Porto Rico, parish, '87, 10,586	68½ E 2	Velva (river), Russia	96 L 3	Venezuela, Gulf of, Italy	93 N 4	Verahshehr, Turkey in Asia	101 J 4
Vega de Ribadeo, Spain, '87, 6,645	83 E 1	Vemb, Denmark	88 C 4	Venezuela, Gulf of, Italy	93 N 4	Verahshehr, Turkey in Asia	101 J 4
Vega Real (plain), Santo Domingo	68 E 6	Vemalden, Sweden	95 H 5	Venezuela, Gulf of, Italy	93 N 4	Verahshehr, Turkey in Asia	101 J 4
Vegaa, Porto Rico	68½ C 3	Vementry (island), Scotland	78 M 2	Venezuela, Gulf of, Italy	93 N 4	Verahshehr, Turkey in Asia	101 J 4
Vegas Range, Nev.	54 G 6	Vemmesley, Denmark	88 J 6	Venezuela, Gulf of, Italy	93 N 4	Verahshehr, Turkey in Asia	101 J 4
Vegenö (island), Norway	95 G 4	Vempall, British India	105 G 12	Venezuela, Gulf of, Italy	93 N 4	Verahshehr, Turkey in Asia	101 J 4
Vegesack, Germany	85 F 7	Ven, French Indo-China	106 G 4	Venezuela, Gulf of, Italy	93 N 4	Verahshehr, Turkey in Asia	101 J 4
Veggerlöse, Denmark	88 L 7	Venable, Mo.	31 H 10	Venezuela, Gulf of, Italy	93 N 4	Verahshehr, Turkey in Asia	101 J 4
Veghel, Netherlands, commune, '94, est.5,686	84 G 5	Venaco, France	81 M 11	Venezuela, Gulf of, Italy	93 N 4	Verahshehr, Turkey in Asia	101 J 4
Veglia, Austria	89 F 6	Venado, Mexico	64 J 2	Venezuela, Gulf of, Italy	93 N 4	Verahshehr, Turkey in Asia	101 J 4
Veglia (island), Austria, est.19,871	89 F 6	Venado (psrtido), Mexico, '94, 42,962	65 E 1	Venezuela, Gulf of, Italy	93 N 4	Verahshehr, Turkey in Asia	101 J 4
Veglia, Austria (on travel map)	74 M 6	Venado Peak, Cal.	57 E 6	Venezuela, Gulf of, Italy	93 N 4	Verahshehr, Turkey in Asia	101 J 4
Vehar, British India	105 O 10	Venafro, Italy, '81, 4,029	94 Q 12	Venezuela, Gulf of, Italy	93 N 4	Verahshehr, Turkey in Asia	101 J 4
Vehar, Lake, British India	105 N 10	Venango, Kan.	32 E 3	Venezuela, Gulf of, Italy	93 N 4	Verahshehr, Turkey in Asia	101 J 4
Velne (river), Germany	85 G 7	Venango, Neb., a100	29 C 3	Venezuela, Gulf of, Italy	93 N 4	Verahshehr, Turkey in Asia	101 J 4
Vel (tribe), Liberia (see Vey)	111 D 9	Venango, Pa., 278	16 B 3	Venezuela, Gulf of, Italy	93 N 4	Verahshehr, Turkey in Asia	101 J 4
Velldios (river), Iceland	88 P 3	Vonago (Co.), Pa., 46,640	16 C 4	Venezuela, Gulf of, Italy	93 N 4	Verahshehr, Turkey in Asia	101 J 4
Velle, Denmark (see Vejle)	88 E 5	Vonaria, Italy, '81, 3,930	93 C 4	Venezuela, Gulf of, Italy	93 N 4	Verahshehr, Turkey in Asia	101 J 4
Vellnea (point), Denmark	88 G 7	Vonator, Oreg.	53 E 5	Venezuela, Gulf of, Italy	93 N 4	Verahshehr, Turkey in Asia	101 J 4
Vello, Russia	97 K 5	Vondome, France, '91, 9,538	82 B 5	Venezuela, Gulf of, Italy	93 N 4	Verahshehr, Turkey in Asia	101 J 4
Vellró (island), Denmark	88 J 6	Vondome, France (on travel map)	74 F 5	Venezuela, Gulf of, Italy	93 N 4	Verahshehr, Turkey in Asia	101 J 4
Vellró (island, in Samsö Belt), Denmark	88 H 5	Vondrell, Spain, '87, 5,010	83 O 3	Venezuela, Gulf of, Italy	93 N 4	Verahshehr, Turkey in Asia	101 J 4
Vellstrup, Denmark	88 H 6	Vondros, Port, France	81 J 10	Venezuela, Gulf of, Italy	93 N 4	Verahshehr, Turkey in Asia	101 J 4
Velluano, Italy	94 M 10	Vone, Crete	99 C 8	Venezuela, Gulf of, Italy	93 N 4	Verahshehr, Turkey in Asia	101 J 4
Velby, Denmark	88 F 2	Vonellig, Italy (see Venice)	93 M 4	Venezuela, Gulf of, Italy	93 N 4	Verahshehr, Turkey in Asia	101 J 4
Veljen, Denmark	88 E 6	Vonediger, Gross (Mt.), Austria	90 F 9	Venezuela, Gulf of, Italy	93 N 4	Verahshehr, Turkey in Asia	101 J 4
Veljer de la Frontera, Spain, '87, 11,061	83 O 8	Vonedica, O., a225	17 B 3	Venezuela, Gulf of, Italy	93 N 4	Verahshehr, Turkey in Asia	101 J 4
Veljby, Denmark	88 F 5	Vonedys, Ill., 193	21 F 9	Venezuela, Gulf of, Italy	93 N 4	Verahshehr, Turkey in Asia	101 J 4
Veljby, Denmark	88 G 4	Vonof, Russia, est.3,496	96 G 5	Venezuela, Gulf of, Italy	93 N 4	Verahshehr, Turkey in Asia	101 J 4
Velje, Denmark, '90, 9,015	88 F 5	Vonelles, France	81 G 11	Venezuela, Gulf of, Italy	93 N 4	Verahshehr, Turkey in Asia	101 J 4
		Voners (lake), Sweden	95 H 7	Venezuela, Gulf of, Italy	93 N 4	Verahshehr, Turkey in Asia	101 J 4
		Vonersborg, Sweden, '91, 5,565.	95 H 7	Venezuela, Gulf of, Italy	93 N 4	Verahshehr, Turkey in Asia	101 J 4
		Venet Berg (Mt.), Austria	90 B 9	Venezuela, Gulf of, Italy	93 N 4	Verahshehr, Turkey in Asia	101 J 4

Verkholenak, Siberia, est.593...	100 N 3	Vernon Center, Conn., a150...	10 F 2	Veshenakala, Russia, est.2,086.	96 H 6	Vladana, Italy, '81, 5,550	93 J 5
Verkhoturic, Russia, est.2,712.	96 M 4	Vernon Center, Minn., a300	25 C 6	Veale (river), France.	82 H 2	Vladuet, Pa.	16 F 5
Verkhovazhe, Russia, est.585.	96 J 1	Vernondale, Cal.	57 D 9	Velenski, Russia	96 K 3	Vlakken, Cape, Borneo.	116 D 5
Verkhoyansk, Siberia, '95, 238.	100 Q 2	Vernet, France	82 D 2	Vesoul, France, '91, 9,770	82 N 5	Vlan, Ind. Ty., a250	48 N 4
Verkhoyansk Mountain, Siberia	100 P 2	Vernonhill, Va., a100	34 E 7	Veauol, France (on travel map)	74 G 5	Vlana, Cuba	68 F 2
Verkon (river), Siberia	100 U 2	Veronia, Oreg., a250	52 B 1	Vespasian's Camp, England	75 J 11	Vlana, Spain	83 K 2
Verloren (river), Cape Colony	113 D 7	Vernon Jc., O., a200	17 E 3	Veaper, Kan.	32 D 2	Viana del Bollo, Spain, '87,	
Verloreena Loch (a narrow gorge), Switzerland	91 L 4	Vernon Mills, Va.	34 H 3	Veaper, N. Y., a150	13 K 6	8,308	83 F 2
Vernad, France	82 G 1	Vernon Sta., O.	17 E 3	Veaper, Oreg.	52 B 1	Vlanden, Luxemburg	84 H 9
Vermojo, Rio (river), El Chaco, Argentina (see Bermejo)	72 E 8	Vernoy, France	82 G 4	Veaper, Wis.	24 F 6	Vlанда, N. C.	36 G 2
Vermojo, Rio (river), Argentina	72 D 10	Verno, N. J.	14 E 3	Vespolate, Italy	93 E 4	Vlancu, Netherlands, commune, '94, est.3,520	84 F 5
Vermelha, Lake, Brazil	71 H 5	Veröze (comitat), Hungary.	89 L 4	Vespucci, Amerigo, First Voyage of, North America	4 N 11	Vianna, Brazil	71 H 4
Vermelha Beach, Brazil	71 J 3	'90, 196,639	89 K 6	Vespucci, Amerigo, Second Voyage of, South America	69 K 2	Vianna do Alemtejo, Portugal, '78, 1,791	83 D 0
Vermelha Beach, Brazil	71 K 2	Verolanuova, Italy, '81, 4,224.	93 H 4	Vespucci, Amerigo, Third Voyage of, South America	69 L 9	Vianna do Castelo, Portugal, '78, 8,816	83 C 3
Vermelha, Morro (Mt.), Brazil	71 H 5	Veroli, Italy, '81, 3,835	94 O 11	Vespucci, Amerigo, Fourth Voyage of, South America	69 N 7	Vianna do Castelo (district), Portugal, '90, 210,787	83 D 3
Vermelha, Rio (river), Brazil	71 G 7	Verona, Fla.	39 H 6	Veat, Ky.	40 K 6	Viano, Crete	99 E 9
Vermont, France	82 H 5	Verona, Ill., 212	20 H 3	Vesta, Ark.	44 D 4	Viareggio, Italy, '81, 10,190	93 H 7
Vermes, Switzerland, '88, 281.	91 E 3	Verona, Italy, '81, town, 60,768; commune, 68,741; '95 commune, est.73,200	93 K 4	Vesta, Ga.	38 F 4	Vias, France	81 C 12
Vermilion, Mich.	22 E 4	Verona (province), Italy, '81, 394,065; '95, est.434,325	93 K 4	Vesta, Ind.	19 E 8	Viasnki, Russia, est.4,762.	96 H 4
Vermilion, Port. Canada	63 G 2	Verona, Italy (on travel map).	74 K 6	Veata, Minn.	25 B 5	Viasovsk, Russia	97 K 7
Vermilion, Ill., 325	21 K 6	Verona, Ky., 243	40 G 3	Veata, Neb., a100	29 H 3	Viatka (government), Russia (see Vyatka).	96 K 4
Vermilion (Co.) Ill., 49,905	20 K 5	Verona, Miss., a675	43 G 2	Veata, Tenn.	27 B 2	Viau (river), France	81 H 8
Vermilion (Co.), Ind., 13,154.	19 B 5	Verona, Mo., a600	31 E 11	Veata, Tex.	41 J 2	Viaz, Russia	97 G 2
Vermilion (Co.), La., 14,234	45 E 7	Verona, Mont.	49 F 1	Vesta, Tex.	46 O 6	Viazma, Russia, est.16,801	97 K 4
Vermilion, Minn., a100	25 E 5	Verona, Neb.	29 G 3	Vesta, Wash.	51 B 3	Vibbard, Mo., 127	30 D 6
Vermilion, Mont.	49 A 2	Verona, N. J., a500	14 H 2	Veatburg, Mich., a400	23 M 11	Vibonati, Italy	94 T 14
Vermilion, N. Y., a100	13 K 5	Verona, N. Y., a325	12 L 5	Vestal, N. Y., a200	12 K 7	Viboras, Mexico	65 C 1
Vermilion (c.h.), S. Dak., a.c. '95, 1,757	27 H 4	Verona, N. Dak.	26 F 3	Vestal Center, N. Y., a250	12 K 7	Viborg, Denmark, '90, 8,352	88 E 4
Vermillion Bay, La.	45 E 7	Verona, Ontario	60 J 3	Vesty, Norway	95 D 2	Viborg (amt), Denmark, '90, 100,777	88 E 4
Vermillion Cliffs, Ariz.	55 D 2	Verona, Pa., 1,477	16 C 5	Vester, Denmark	88 E 5	Viborg, Russia, '90, est.20,348.	97 G 1
Vermillion Creek, Canada	63 H 2	Verona, Tenn.	41 H 3	Vesteraleen (islands), Norway	95 J 2	Viborg (government), Russia, '96, est.385,000.	97 G 1
Vermilliongrove, Ill., a200	20 K 6	Verona, Wia., a100	24 G 9	Vesterålen, Sweden, '96, 9,417.	95 K 7	Viborg, S. Dak., a200	27 G 3
Vermillion R., Ill.	20 H 3	Verona Mills, Mich., a125	23 Q 10	Vesterbotten (district), Sweden	95 M 4	Vibraye, France	82 B 4
Vermillion R., O.	17 F 2	Verovitz (comitat), Hungary (see Veröze)	89 K 6	Vesterbotten (län), Sweden, '95, est.133,336	95 L 4	Viby, Denmark	88 L 5
Vermillionville, Ill.	20 H 3	Verovskoe, Siberia	100 S 3	Vester götland (district), Sweden	88 K 6	Vic, Ga.	38 E 8
Vermillion, Kan., a.c.'95, 253.	32 F 2	Verpelét, Hungary	89 M 4	Vester Hassing, Denmark	88 G 3	Vic, Germany	86 P 4
Vermillion, O., a1,325	17 F 2	Verplanck, N. Y., 1,515	11 P 9	Vester Hornum, Denmark	88 E 3	Vicalvaro, Spain	83 J 4
Vermillion Bay (place), Ontario	60 H 5	Verplanck, N. Y. (on local map)	11 N 12	Vester Norraud (län), Sweden, '95, est.217,220	95 K 5	Vicana, Cuba	68 H 4
Vermillion Bluffs, Cal.	53 B 1	Verrazano, Giovanni da (explorer's route), North America	4 R 10	Vesterö, Denmark	88 H 1	Vicari, Italy, '81, 4,880	94 K 13
Vermillion Cr., Col.	53 A 1	Verres, Italy, '81, 916	93 C 3	Vesterö (island), Norway	95 E 3	Vicar Switch, Va.	34 C 6
Vermillion Cr., Mont.	49 A 2	Verret, La., La.	45 G 7	Vesterö (island), Norway	95 E 3	Vicdessos, France	81 G 10
Vermillion Cr., Wyo.	50 L 8	Verrettes, Haiti, a12,000	68 C 6	Vester-Skjöringe, Denmark	88 G 6	Vic-en-Bigorre, France (on travel map)	74 E 7
Vermillion L., Minn.	25 E 2	Verrey, France	82 K 6	Vester Vandet, Denmark	88 C 2	Vicenza, Italy, '81, town, 27,694; commune, 39,431; '95, commune, est.41,200	93 L 3
Vermillion Lake, Ontario	60 D 1	Verria, Turkey in Europe (see Veria)	98 E 8	Vester Vedsted, Denmark	88 D 6	Vicenza (province), Italy, '81, 396,349; '95, est.447,490	93 K 3
Vermillion Pt., Mich.	22 L 4	Verrière, La, Switzerland, '88, 1,411	91 B 4	Vestervig, Denmark	88 C 3	Vicenza, Italy (on travel map)	74 K 6
Vermillion R., Minn.	25 E 1	Versailles, Conn., a400	10 G 3	Vestervik, Sweden, '96, 6,847.	95 K 8	Vic-Pezenac, France, '91, 3,585	81 F 9
Vermillion River, Quebec	61 H 4	Versailles, France, '96, 54,874.	82 E 3	Vestfjord (bay), Norway	95 H 3	Vich, Spain, '87, 11,640	83 P 3
Vermaland (län), Sweden, '95, est.252,915	95 H 7	Versailles, France (on travel map)	74 E 4	Vestmanland (län), Sweden, '95, est.142,735	95 K 7	Vich, Spain, '87, 11,640	83 P 3
Vernad (peninsula), Sweden	95 H 7	Versailles, Ill., 517	20 D 6	Vestmanland (län), Sweden, '95, est.142,735	95 K 7	Vich, Spain, '87, 11,640	83 P 3
Vernad, Ill., 1,158	20 D 5	Versailles (c.h.), Ind., 421	19 F 6	Vestnes, Norway	95 E 5	Vich, Spain, '87, 11,640	83 P 3
Vernad, Ind.	19 E 3	Versailles (c.h.), Ky., a3,000	40 G 4	Vestone, Italy	93 H 3	Vich, Spain, '87, 11,640	83 P 3
Vernad, Mo.	31 G 7	Versailles (c.h.), Mo., 1,211	31 G 8	Vestre Aker, Norway	95 C 1	Vich, Spain, '87, 11,640	83 P 3
Vernad (State), U. S., '90, 332,422	5 M 2	Versailles, N. Y., a300	13 D 6	Vest Sundby, Denmark	88 P 5	Vich, Spain, '87, 11,640	83 P 3
Vernad (State), U. S. (large scale map of)	7	Versailles, N. Y., 1,385	17 A 4	Vestvaag (island), Norway	95 H 2	Vich, Spain, '87, 11,640	83 P 3
Vernadville, Mich., 730	23 L 12	Versailles (Tp.), Pa.	16 G 2	Veuabie (river), France	81 K 10	Vich, Spain, '87, 11,640	83 P 3
Vernadville, N. Y.	12 O 3	Versailles, Quebec	61 H 8	Vesuvio, Monte, Italy, (see Mount Vesuvius)	94 Q 13	Vich, Spain, '87, 11,640	83 P 3
Vernal, Miss., a175	43 G 8	Versailles Sta., Conn.	10 G 3	Vesuvius, Mount, Italy (on local map)	94 T 9	Vich, Spain, '87, 11,640	83 P 3
Vernal (c.h.), Utah, a325	54 N 2	Versetz, Hungary, '90, 21,859.	89 N 6	Vesuvius, Mount, Italy (on local map)	94 T 9	Vich, Spain, '87, 11,640	83 P 3
Vernal Fall, Cal.	56 K 5	Verahina Kamenka, Russia	96 F 6	Vesuvius, Mount, Italy (on local map)	94 T 9	Vich, Spain, '87, 11,640	83 P 3
Vernalis, Cal.	56 D 5	Vershire, Vt., town, 754	7 E 7	Vesuvius, Mount, Italy (on local map)	94 T 9	Vich, Spain, '87, 11,640	83 P 3
Vernamo, Sweden	95 J 8	Versigny, France	82 G 1	Vesuvius, Mount, Italy (on local map)	94 T 9	Vich, Spain, '87, 11,640	83 P 3
Vernazobres (river), France	81 B 11	Veramold, Germany, '95, 1,510.	85 H 7	Vesuvius, Mount, Italy (on local map)	94 T 9	Vich, Spain, '87, 11,640	83 P 3
Verndale, Minn., a.c.'95, 598	25 B 3	Veraoik, Switzerland, '88, 1,151	91 A 6	Vesuvius, Mount, Italy (on local map)	94 T 9	Vich, Spain, '87, 11,640	83 P 3
Verndale, Wash.	51 C 3	Versols, France	81 B 11	Vesuvius, Mount, Italy (on local map)	94 T 9	Vich, Spain, '87, 11,640	83 P 3
Verne, Mich.	23 O 11	Versova, British India	105 N 10	Vesuvius, Mount, Italy (on local map)	94 T 9	Vich, Spain, '87, 11,640	83 P 3
Verner, N. Dak.	26 F 3	Versova, Greece, '89, 339.	99 F 4	Vesuvius, Mount, Italy (on local map)	94 T 9	Vich, Spain, '87, 11,640	83 P 3
Verner, Ontario	60 F 1	Versova Port, British India	105 M 10	Vesuvius, Mount, Italy (on local map)	94 T 9	Vich, Spain, '87, 11,640	83 P 3
Verneuil (Eure), France, '91, 4,270	82 B 3	Verat, Denmark	88 E 5	Vesuvius, Mount, Italy (on local map)	94 T 9	Vich, Spain, '87, 11,640	83 P 3
Verneuil (Seine-et-Marne), France	82 F 3	Vertalson, France	81 J 7	Vesuvius, Mount, Italy (on local map)	94 T 9	Vich, Spain, '87, 11,640	83 P 3
Vernéville, Germany	86 O 2	Vert Chasseur, Belgium	84 B 4	Vesuvius, Mount, Italy (on local map)	94 T 9	Vich, Spain, '87, 11,640	83 P 3
Verney, Germany	86 P 3	Verte, Bay, New Brunswick	62 F 3	Vesuvius, Mount, Italy (on local map)	94 T 9	Vich, Spain, '87, 11,640	83 P 3
Verney Junction, England	77 D 3	Vertelliac, France	81 F 7	Vesuvius, Mount, Italy (on local map)	94 T 9	Vich, Spain, '87, 11,640	83 P 3
Vernham's Dean, England	77 A 5	Verteotes, Serra dos (Mta.), Brazil	71 H 7	Vesuvius, Mount, Italy (on local map)	94 T 9	Vich, Spain, '87, 11,640	83 P 3
Vernl, Central Asia, est.21,132	100 K 4	Vertes Gebirge (Mts.), Hungary	89 K 4	Vesuvius, Mount, Italy (on local map)	94 T 9	Vich, Spain, '87, 11,640	83 P 3
Vernledge, Ala.	42 E 7	Vert-Galaud, France	82 C 1	Vesuvius, Mount, Italy (on local map)	94 T 9	Vich, Spain, '87, 11,640	83 P 3
Vernon (c.h.), Ala., 192	42 A 3	Vertientes, Cuba	68 G 3	Vesuvius, Mount, Italy (on local map)	94 T 9	Vich, Spain, '87, 11,640	83 P 3
Vernon, British Columbia	63 G 4	Vertientes, Cuba	68 L 4	Vesuvius, Mount, Italy (on local map)	94 T 9	Vich, Spain, '87, 11,640	83 P 3
Vernon, Col.	53 O 3	Vertievka, Russia	97 H 6	Vesuvius, Mount, Italy (on local map)	94 T 9	Vich, Spain, '87, 11,640	83 P 3
Vernon, Conn., place, a500; town, 8,808	10 F 2	Vertrees, Ky.	40 D 5	Vesuvius, Mount, Italy (on local map)	94 T 9	Vich, Spain, '87, 11,640	83 P 3
Vernon, Del.	33 N 4	Vertus, France, '91, 2,781	82 J 3	Vesuvius, Mount, Italy (on local map)	94 T 9	Vich, Spain, '87, 11,640	83 P 3
Vernon (c.h.), Fla.	39 E 1	Verulla, Tenn.	41 K 3	Vesuvius, Mount, Italy (on local map)	94 T 9	Vich, Spain, '87, 11,640	83 P 3
Vernon, France, '91, 8,288	82 C 2	Verulam, Natal, '91, 547	113 K 5	Vesuvius, Mount, Italy (on local map)	94 T 9	Vich, Spain, '87, 11,640	83 P 3
Vernon, France	82 B 6	Veruzhakaia, Russia	96 J 2	Vesuvius, Mount, Italy (on local map)	94 T 9	Vich, Spain, '87, 11,640	83 P 3
Vernon, France (on travel map)	74 E 4	Verzava, Greece, '83, 834	99 F 6	Vesuvius, Mount, Italy (on local map)	94 T 9	Vich, Spain, '87, 11,640	83 P 3
Vernon, Idaho	50 H 5	Verviers, Belgium, '90, 48,907.	89 K 4	Vesuvius, Mount, Italy (on local map)	94 T 9	Vich, Spain, '87, 11,640	83 P 3
Vernon, Ill., a225	21 G 8	'95, est.51,605; with suburbs, including Disen, Ensvial and Hodimont, '90, 73,695	84 G 7	Vesuvius, Mount, Italy (on local map)	94 T 9	Vich, Spain, '87, 11,640	83 P 3
Vernon (c.h.), Ind., 613	19 E 7	Verviers, Belgium (on travel map)	74 H 3	Vesuvius, Mount, Italy (on local map)	94 T 9	Vich, Spain, '87, 11,640	83 P 3
Vernon, Ia., a375	28 K 6	Verville, Ireland	79 J 8	Vesuvius, Mount, Italy (on local map)	94 T 9	Vich, Spain, '87, 11,640	83 P 3
Vernon, Kan.	32 G 4	Vervus, France, '91, 3,233	82 H 1	Vesuvius, Mount, Italy (on local map)	94 T 9	Vich, Spain, '87, 11,640	83 P 3
Vernon, Ky.	40 E 7	Vervyaa, Greece, '89, 1,354	99 E 5	Vesuvius, Mount, Italy (on local map)	94 T 9	Vich, Spain, '87, 11,640	83 P 3
Vernon (Co.), La., 5,903	45 C 4	Vervyan, England	75 C 13	Vesuvius, Mount, Italy (on local map)	94 T 9	Vich, Spain, '87, 11,640	83 P 3
Vernon (c.h.), La., a200	45 D 2	Vervyan Bay, England	75 C 13	Vesuvius, Mount, Italy (on local map)	94 T 9	Vich, Spain, '87, 11,640	83 P 3
Vernon, Mich., 585	23 N 12	Vezasca (river), Switzerland.	91 J 6	Vesuvius, Mount, Italy (on local map)	94 T 9	Vich, Spain, '87, 11,640	83 P 3
Vernon, Miss.	43 F 9	Vezulo, Italy	93 B 2	Vesuvius, Mount, Italy (on local map)	94 T 9	Vich, Spain, '87, 11,640	83 P 3
Vernon (Co.), Mo., 31,505	31 D 9	Verzy, France	82 J 2	Vesuvius, Mount, Italy (on local map)	94 T 9	Vich, Spain, '87, 11,640	83 P 3
Vernon, N. J., a200	14 G 1	Vezaigne, France	82 L 5	Vesuvius, Mount, Italy (on local map)	94 T 9	Vich, Spain, '87, 11,640	83 P 3
Vernon, N. Y., 377	12 L 5	Vezcovato, France	81 M 11	Vesuvius, Mount, Italy (on local map)	94 T 9	Vich, Spain, '87, 11,640	83 P 3
Vernon, O., a250	17 J 2	Vezdra (river), Belgium.	84 G 7	Vesuvius, Mount, Italy (on local map)	94 T 9	Vich, Spain, '87, 11,640	83 P 3
Vernon, Okla.	48 H 1	Vezegonak (Tver), Russia est. 2,818	97 L 2	Vesuvius, Mount, Italy (on local map)	94 T 9	Vich, Spain, '87, 11,640	83 P 3
Vernon, R. I.	10 J 3	Vezegonak (Yaroslavl), Russia.	96 G 4	Vesuvius, Mount, Italy (on local map)	94 T 9	Vich, Spain, '87, 11,640	83 P 3
Vernon, S. C.	37 D 4	Vezelville, N. Dak.	26 G 1	Vesuvius, Mount, Italy (on local map)	94 T 9	Vich, Spain, '87, 11,640	83 P 3
Vernon, S. Dak.	27 H 1	Vezeloe, Russia	97 K 8	Vesuvius, Mount, Italy (on local map)	94 T 9	Vich, Spain, '87, 11,640	83 P 3
Vernon, Tenn.	41 F 3	Vezgri (river), France	82 C 3	Vesuvius, Mount, Italy (on local map)	94 T 9	Vich, Spain, '87, 11,640	83 P 3
Vernon (c.h.), Tex., 2,857	46 H 3			Vesuvius, Mount, Italy (on local map)	94 T 9	Vich, Spain, '87, 11,640	83 P 3
Vernon, Utah, a225	54 K 2			Vesuvius, Mount, Italy (on local map)	94 T 9	Vich, Spain, '87, 11,640	83 P 3
Vernon, Ut., town, 667	7 D 11			Vesuvius, Mount, Italy (on local map)	94 T 9	Vich, Spain, '87, 11,640	83 P 3
Vernon (Co.), Wia., a.c.'95, 27,035	24 E 7			Vesuvius, Mount, Italy (on local map)	94 T 9	Vich, Spain, '87, 11,640	83 P 3

Victoria

INDEX TO MODERN MAPS.

Villareal

Victoria (Espirito Santo), Brazil, a6,000	71 J 8	Vidzy, Ruasia, est.6,052	97 F 4	Vigla, Cape, Greece	99 L 7	Villa do Conde, Portugal, '78, 4,664	83 C 3
Victoria (Maranhão), Brazil	71 J 4	Vie (river), France	82 A 2	Vigna Bucel, Italy	92 B 11	Villa do Porto, Portugal	83 E 9
Victoria (Pernambuco), Brazil	71 K 5	Viedtch, Germany	86 O 16	Vigna Jacobini, Italy	92 C 12	Villa Eotvös, Hungary	89 N 8
Victoria, Fort, British Columbia	105 D 11	Viedma, Argentina	72 E 12	Vignale, Italy	93 D 4	Villafalletto, Italy	93 C 5
Victoria, Mount, British Columbia	63 F 4	Viedma, Lake, Argentina	72 C 13	Vigna Lecce, Italy	92 B 12	Villafames, Spain, '87, 5,789	83 N 4
Victoria (capital), British Columbia, '91, 16,841	63 F 4	Viege, Switzerland, '88, 725	91 F 6	Vigna Pla, Italy	92 C 12	Villafeliche, Spain	83 L 4
Victoria (Alberta), Canada	63 H 3	Viejo, El (volcano), Nicaragua	66 J 7	Vigne male (Mt.), France	81 E 10	Villa Feoli, Italy	92 D 11
Victoria, Chile, '85, 2,550	72 C 11	Viejo-Dampierre, Le, France	82 K 2	Vigneuilles, France	82 M 3	Villa Filippini, Italy	92 B 10
Victoria, Chile (see San Bernardo)	72 J 15	Vieira Branch, Brazil	71 G 4	Vigneuilles, France	82 H 1	Villa Florelli, Italy	92 D 11
Victoria (Br.), China, '96, a144,300	107 E 11	Vieja, Peña (Mt.), Spain	83 G 1	Vignola, Italy	93 K 6	Villa Franca, Brazil	71 F 4
Victoria (Hongkong), China, '96, est. 144,300	107 D 6	Vieja Mts., Tex.	47 C 7	Vignory, France	82 L 4	Villa Franca, Italy, '81, town, 3,986; commune, 8,729	93 J 4
Victoria, Ill., 308	20 E 3	Viejo, Rio (river), Costa Rica	68 D 10	Vignoux-sur-Barangeon, France	82 E 6	Villa Franca, Portugal, est. 8,135	83 E 8
Victoria, Kan., a120	32 C 3	Viejo, Katel, Philippine Islands	118 G 9	Vigo, Ind.	19 A 6	Villa Franca de los Barros, Spain, '87, 9,634	83 F 6
Victoria, Ky., 186	40 C 5	Viejo, Pueblo, Porto Rico	68 1/2 F 2	Vigo, O., a225	18 E 6	Villa Franca del Panades, Spain, '87, 8,344	83 O 3
Victoria, La., 424	45 C 3	Viels-Maisons, France	82 G 3	Vigo, Spain, '87, 15,044	83 D 2	Villa Franca del Vierza, Spain	83 E 2
Victoria, Mexico	65 F 2	Vienna, Ala., a125	42 A 4	Vigo, Tex.	47 G 6	Villa Grotmann, Hungary	89 N 8
Victoria, Ciudad, Mexico, '89, a8,000	64 K 6	Vienna (capital), Austria, '90, 1,364,548	90 N 7	Vigone, Italy	53 C 5	Villa Gubai, Hungary	89 N 8
Victoria (distrito), Mexico, '94, 21,314	65 F 2	Vienna, Austria (local map of)	90 D 6	Vigor, Va.	34 G 5	Village, Va.	34 K 5
Victoria, Miss.	43 E 1	Vienna, Austria (on travel map)	74 M 4	Vigors, Mount, Australia	115 B 4	Village Creek, Ia., a150	28 L 1
Victoria, Mo., a200	31 L 8	Vienna (c.h.), Ga., 536	38 D 7	Vigors, Denmark	88 D 2	Village des Aulnaies, Quebec	61 O 4
Victoria, Port, Morocco	111 C 4	Vienna (c.h.), Ill., '98, a1,300	21 H 11	Vigstø, Denmark	88 D 2	Village Mills, Tex., a275	46 N 7
Victoria, Natal	113 K 5	Vienna, Ind., a200	19 E 7	Viguzzolo, Italy	93 F 5	Village Springs, Ala.	42 D 3
Victoria (county), New Brunswick, '91, 18,217	62 B 2	Vienna, La.	45 D 1	Vihlars, France	80 E 5	Villa Giulia, Italy	92 C 10
Victoria, N. J.	14 E 7	Vienna, Me., town, 495	6 C 6	Vihorlat Gebirge (Mts.), Hungary	89 O 3	Villagrana, Mexico	64 J 5
Victoria, N. Mex.	55 J 6	Vienna, Md., 424	33 M 5	Vihoriak	89 O 3	Villagrove, Col., a200	53 F 6
Victoria (county), Nova Scotia, '91, 12,387	62 J 3	Vienna, Mich.	23 N 8	Vik, Norway	95 E 6	Villagrove, Ill., a100	20 J 6
Victoria (county), Ontario, '91, 37,304	60 G 3	Vienna (c.h.), Mo., a250	31 J 8	Vikrohvill, British India	105 O 10	Villa Guadalupe, Uruguay, a5,500	72 F 10
Victoria, Prince Edward Island	62 F 3	Vienna, N. J., a300	14 E 2	Vikrohvill, British India	105 O 10	Villaguay, Argentina, '90, a3,500	72 F 10
Victoria, Tenn., 259	41 K 4	Vienna, N. Y., a250	12 L 5	Viking, Minn.	25 A 1	Villabarta, Spain	83 H 6
Victoria (Co.), Tex., 8,737	46 K 9	Vienna, N. C.	36 J 2	Viking, N. Dak.	25 E 2	Villa Havas, Hungary	89 O 8
Victoria (c.b.), Tex., '90, 3,046; '97, a5,000	46 L 9	Vienna, O., a550	17 J 2	Vikør, Norway	95 E 6	Villa Hayes, Paraguay, a2,000	72 F 9
Victoria, Venezuela, est.7,800	70 D 1	Vienna, Ontario, '91, 398	27 G 2	Viktor, Norway	95 K 2	Villain, Chateau, France	82 K 4
Victoria Bank, Brazil	71 K 8	Vienna, S. Dak.	27 G 2	Viktorlahavn, Norway	95 K 2	Villaines-Vézot, France	82 A 4
Victoria Bridge (Montreal), Quebec	61 Q 8	Vienna, Va., a350	34 J 3	Vikulojva, Russia	97 D 9	Villa Jacobini, Italy	92 B 12
Victoria da Coquilista, Brazil	71 J 7	Vienna, W. Va.	35 O 2	Vik, Scotland	78 E 5	Villajoyosa, Spain, '87, 8,763	83 M 6
Victoria de las Tunas, Cuba, '87, 12,049	68 H 4	Vienna Cross Roads, O., a300	18 C 5	Vilagos, Hungary	89 N 5	Villa Latina, Hungary	89 N 6
Victoria Desert, Great, Australia	115 D 5	Vienna Sta., Mich.	23 P 14	Vilagos, France	81 D 11	Villa Lathpa, Hungary	89 O 8
Victoria Dock (London), England	75 P 14	Vienna Sta., O.	18 C 6	Vilaine (river), France	80 D 5	Villalobos, Cuba	68 K 1
Victoria Downs, Australia	115 H 5	Vienne, France, '91, 24,817	81 K 7	Villaller, Spain	83 N 2	Villalobos, Spain	83 G 2
Victoria East (district), Cape Colony, '91, 8,875	113 H 7	Vienne (department), France, '96, 338,114	80 F 6	Villander, Mo.	31 K 8	Villalobos, Spain	83 G 2
Victoria Falls, Brazil	72 G 9	Vienne, Haute- (department), France, '96, 375,724	81 G 7	Vilano, Cabo (cape), Spain	83 C 1	Villalobos, Spain	83 G 2
Victoria Falls, Africa	112 N 15	Vienne (river), France	80 F 6	Vilas, Col.	53 O 8	Villalobos, Spain	83 G 2
Victoria Gardens, British India	105 N 11	Vienne, France (on travel map)	74 G 6	Vilas, Kan.	32 G 4	Villalobos, Spain	83 G 2
Victoria Harbor (place), Nova Scotia	62 D 4	Vienne-la-Ville, France	82 K 2	Vilas, La.	45 D 3	Villalobos, Spain	83 G 2
Victoria Inlet, Arctic Region	3 B 6	Vientian, French Indo-China	106 F 6	Vilas, Okla.	48 F 2	Villalobos, Spain	83 G 2
Victoria Island, Oceania	114 L 5	Viento, Oreg.	52 D 1	Vilas, S. Dak., a125	27 G 3	Villalveria, Italy	93 E 5
Victoria Lake, Newfoundland	62 J 5	Viento, Punta del (point), Porto Rico	68 1/2 G 4	Vilas (Co.), Wis., s.c.'95, 3,801	24 G 2	Villa Maria, Argentina	72 E 10
Victoria Land, Antarctic Region	2 II 9	Vieques, Isla de (island), Porto Rico (see Crab Island)	68 1/2 K 3	Vilavankod, British India	105 F 15	Villa Maria, Brazil	70 F 7
Victoria Land, Arctic Region	3 E 9	Vierlingsbeek, Netherlands, commune, '94, est.1,404	84 G 5	Vilcabamba, Ecuador	70 B 4	Villa Maria, Italy	92 D 10
Victoria Land, Canada	59 J 3	Viertraden, Germany, '95, 1,620	85 F 19	Vilchberg, Denmark	88 D 4	Villa Mercedes, Argentina, '90, a7,000	72 D 10
Victoria Mines, Nova Scotia, a800	62 J 3	Viersen, Germany, '95, 22,803	86 K 4	Vildmose, Store (swamp), Denmark	88 F 2	Villa-Mezzas, Hungary	89 O 8
Victoria Nyawza (lake), Africa	112 P 11	Vierwaldstätter See (lake), Switzerland	91 H 4	Vildo, Tenn.	41 O 4	Villamil, Cuba	68 D 2
Victoria Park (London), England	75 O 13	Vierwaldstätter See (lake), Switzerland (on travel map)	74 J 5	Vildor, Belgium, '90, 11,188	84 E 7	Villa Minozzo, Italy	93 J 6
Victoria Peak, British Columbia	63 E 4	Vierzehnheiligen, Germany	86 M 12	Vileika, Russia, est.4,076	97 F 4	Villamizar, Puerto, Colombia	70 C 2
Victoria Peak, British Honduras	66 G 3	Vierzehnheiligen, Germany (near Jena)	86 L 14	Viletskaia, Russia	97 E 4	Villa Nazionale, Italy	94 F 9
Victoria Peak, Hongkong	107 D 6	Vierzo, El (district), Spain	83 F 2	Villet (river), Russia	96 J 3	Villance, Belgium, '90, 1,038	84 F 9
Victoria Plains, Australia	115 B 6	Vierzon-Ville, France (on travel map)	74 F 5	Vileys, Ky.	40 G 4	Villandraut, France	81 E 8
Victoria River, Australia	115 E 3	Vierzon-Ville, France (on travel map)	74 F 5	Vilgash (river), Russia	101 N 3	Villa Nerl, Italy	92 B 12
Victoria Station (London), England	75 N 14	Viez, France	82 G 2	Vilgor, Russia	96 K 3	Villa Nicolai, Italy	92 D 12
Victoria Strait, Arctic Region	3 E 9	Viesca, Mexico	64 H 5	Vilhelmina, Sweden	95 K 4	Villa Nova (Babia), Brazil	71 K 6
Victoria Strait, Canada	59 K 3	Viesch, Switzerland (see Fiesch)	91 G 5	Villa (river), Russia	97 E 4	Villa Nova (Minas Geraes), Brazil	71 J 8
Victoriaville, Quebec, '91, 1,300	61 K 6	Vieste, Italy, '81, 7,003	94 U 11	Vilui (river), Siberia	100 P 2	Villanova, Italy	93 C 5
Victoria West, Cape Colony, '91, 1,285	113 F 6	Vietet, La., Tex.	47 E 4	Viliuisk, Siberia, '95, 474	100 P 2	Villanova de Rainha, Brazil	71 J 6
Victoria West (district), Cape Colony, '91, 7,220	113 F 6	Vietka, Russia	97 H 5	Vilkomir, Russia, est.2,784	97 G 9	Villa Nova de Gaia, Portugal, '78, 8,712	83 D 3
Victoria, Argentina	72 D 11	Vietniz, Germany	87 C 26	Vilkovski, Russia, est.5,662	97 D 4	Villa Nova de Milfontes, Portugal	83 D 7
Victoria, Africa	111 E 9	Vieux, France	82 G 2	Villa Acuari, Italy	92 D 11	Villanova de Portinho, Portugal, '78, 6,286	83 D 7
Victoria, Ga., a100	38 A 5	Vieux Fort (Marie Galante), West Indies	68 1/2 C 10	Villa Ada, Italy	92 D 10	Villanova Monteleone, Italy	92 B 7
Victoria, N. Y., a450	13 D 5	Vieux Fort (Saint Lucia), West Indies	68 1/2 J 10	Villa Alta, Mexico	65 K 6	Villanova Pererago, Italy	93 C 6
Victoria, Okla.	48 D 5	Vieux Port, France	82 A 2	Villa Alta (distrito), Mexico, '94, 44,008	65 K 6	Villanova Solaro, Italy	93 B 5
Victoria, Tenn.	41 F 4	Vieux, Ky.	40 D 2	Villa Alvarez (Colima), Mexico	65 C 4	Villanov, Ga.	38 A 2
Victoria, Vt., town, 564	7 G 5	Vieux, Wis.	24 H 9	Villa Alvarez (Oaxaca), Mexico (see Zimatlan)	65 K 7	Villanov, N. C.	36 L 4
Victoria, Wis., a103	21 D 8	Vlew, W. Va.	40 D 2	Villa Apolloni, Italy	92 E 11	Villantsros, France	82 C 6
Victory Mills, N. Y., a22	12 P 5	Vlew, La., Wis.	24 H 9	Villa Argentina, Argentina, '90, a4,000	72 D 9	Villa Nueva, Argentina, '90, 4,000	72 E 10
Vienna, Chile, '85, 3,882	72 C 9	Vlewfield, S. Dak.	27 B 2	Villa Arnaud, Italy	92 E 11	Villanueva, Colombia	70 C 1
Vienna Harbor, Fiji	117 B 2	Vif, France	81 I 7	Villa Baleira, Portugal	83 O 7	Villanueva, Mexico, '94, 6,000	65 D 1
Vid (river), Bulgaria	98 G 5	Vifsfell (Mt.), Iceland	88 N 3	Villa Bella (Amazonas), Brazil	71 F 4	Villanueva (partido), Mexico, '94, 43,288	65 D 1
Vidago, Portugal	83 E 3	Vif, Denmark	88 K 5	Villa Bella (Beni), Bolivia	70 D 6	Villanueva, N. Mex.	55 K 3
Vidalia, Ga., a200	38 G 7	Viga, Mexico	64 J 6	Villa Bella (Matto Grosso), Brazil	70 E 7	Villanueva, Nicaragua	66 J 6
Vidalia (c.h.), La., 821	45 G 3	Vigan, Le., France	81 C 10	Villa Bella (Pernambuco), Brazil	71 K 5	Villanueva de Alcoron, Spain	83 K 4
Viduaun, France	81 H 11	Vigan, Philippine Islands, '87, 13,905	118 C 3	Villa Belli, Italy	92 D 11	Villanueva de Córdoba, Spain, '87, 6,971	83 H 6
Vila, Castelo de, Portugal, '87, 5,056	83 E 5	Vigais, Las, Mexico	65 J 4	Villa Belli, Italy	92 D 11	Villanueva de la Jara, Spain	83 L 5
Viduaun, Austria	90 M 12	Vigelfjeld, Store (Mt.), Norway	95 H 7	Villa Beccanera, Italy	92 B 10	Villanueva del Arzobispo, Spain, '87, 5,236	83 K 6
Viduaun, Denmark	88 C 1	Vigors, Denmark	88 D 2	Villa Borgnese, Italy	92 D 10	Villanueva de la Serena, Spain, '87, 12,024	83 G 6
Viduaun (island), Denmark	88 C 1	Viger, Quebec, Norway	95 D 5	Villa Canas, Argentina	72 E 10	Villanueva del Grao, Spain, '87, 5,619	83 M 5
Vidlette, Ala.	42 E 7	Vigerø (island), Norway	95 D 5	Villa Casilda, Argentina	72 E 10	Villanueva de los Infantes, Spain, '87, 6,871	83 K 6
Vidklinge (point), Denmark	88 G 5	Vigevano, Italy, '81, 13,681	93 E 4	Villa Castin, Spain	83 H 4	Villanueva y Geltrú, Spain, '87, 13,811	83 P 3
Viditzki, Russia	97 H 1	Vigiano, Italy, '81, 5,448	94 T 14	Villa Certosa, Italy	92 E 11	Vilány, Hungary	89 K 6
Vidropuak, Russia	97 K 8	Viglin, Monte (Mt.), Portugal	83 D 7	Villa Cerosa, Italy	90 H 10	Villa Oliva, Paraguay	72 F 9
		Viglin, N. Mex.	55 M 3	Villa Cisceros, Africa	111 B 5	Villa Pamplibj, Italy	92 B 11
				Villa Concepcion, Paraguay, a11,000	72 F 8	Villapuram, British India	105 G 14
				Villa Consorte, Italy	92 B 10	Villar, Mexico	65 F 1
				Villa de Cos, Mexico	64 H 6	Villareno, Spain	83 J 2
				Villa del Carbon, Mexico	65 G 4	Villard, Mexico	64 D 3
				Villa del Fuerte, Mexico (see Puerto)	64 E 4	Villard, Minn., s.c.'95, 163	25 B 4
				Villa del Pilar, Paraguay, a7,000	72 F 9	Villard, N. Dak.	26 D 1
				Villadiego, Spain	83 J 2	Villar del Rey, Spain	83 F 5
						Villa Real, Portugal, '78, 6,956	83 E 3
						Villa Real (district), Portugal, '90, 239,225	83 E 3
						Villareal, Spain (see Villarreal)	83 M 5

Villa Real de Santo Antonio, Portugal, '78, 4,188	83 E 7	Villiers-Saint Benoit, France.	82 G 5	Vinh Dien, French Indo-China.	106 G 3	Virgin Cañon, Nev.	54 H 6
Villar Formosa, Portugal	83 E 4	Villiers-Saint Cyr, France	82 D 3	Vinh Thay, French Indo-China.	106 J 7	Virgin Gorda (island; Br.)	
Villarica, Lake, Chile	72 C 11	Villiers-Salut Georges, France.	82 G 3	Viniard, Ga.	38 H 4	West Indies	68½ E 5
Villarica, Volcano, Chile	72 C 11	Villierstown, Ireland	79 F 7	Vinea, Hungary	89 G 5	Virginia (c.h.), Ill., 1,602	20 E 6
Villa Rica, Ga., 426	38 B 4	Villingen, Germany, '90, 6,383.	86 Q 7	Vinifig, Ia., a200	28 J 4	Virginia, Ireland, '91, 562	79 G 4
Villa Rica, Paraguay, a12,000.	72 F 9	Villingen (Kreis), Germany, '90,	86 Q 7	Vinifag, Kan., a275	32 E 2	Virginia, Liberia	111 D 9
Villa Ridge, Ill., a375	21 G 11	70,816	86 Q 7	Vining, Minn., a175	25 B 3	Virginia, Minn., a.c.'95, 3,647.	25 E 2
Villaridge, Mo.	31 L 8	Villosica, Ia., s.c.'85, 2,034	28 D 6	Vining, Okla.	48 F 1	Virginia, Mo.	31 D 8
Villar Mayor, Portugal	83 F 4	Villosica, Mexico	65 C 2	Vinlog Sta., Ga., a150.	38 B 4	Virginia, Mont. (see Virginia City)	49 E 4
Villarosa, Italy, '81, 8,915	94 L 13	Villotte-devant-Louppy, France.	82 L 3	Vinlog, Ind. Ty., a2,500.	48 M 1	Virginia, Neb., a200	29 H 3
Villa Rossi, Italy	92 C 11	Villotte-devant - Saint-Mihel, France	82 L 3	Violeta, Turkey in Europe	98 E 7	Virglia, Okla.	48 G 4
Villarreal, Spain, '87, 13,750.	83 M 5	Villuminore, Italy	93 H 3	Vlujc, Ia.	28 F 1	Virglia (State), U. S., '90, 1,-655,980	5 L 3
Villarrobledo, Spain, '87, 9,279.	83 K 5	Vilm See (lake), Germany	87 E 24	Vlujc (Bratsberg), Norway	95 E 7	Virglia (State), U. S. (large scale map of)	34
Villarroya de la Sierra, Spain.	83 K 3	Vilna, Russia, '97, 159,568	97 E 4	Vlujc (Søndre Trondhjem), Norway	95 F 5	Virginia Beach, Va.	34 M 7
Villarroya de los Ojos, Spain, '87, 5,840	83 J 5	Vilna (government), Russia, '97,	97 E 4	Vlujc (Søndre Trondhjem), Norway	95 F 5	Virginia Beach, Va.	34 N 3
Villars, France	81 K 10	1,591,912	97 E 4	Vlujc (Søndre Trondhjem), Norway	95 F 5	Virginia Bntte, S. Dak.	27 D 1
Villars, France	82 K 5	Vilo, Scotland	78 H 12	Vlujc (Søndre Trondhjem), Norway	95 F 5	Virginia City (c.h.), Mont., 675	49 E 4
Villa San Giovanni, Italy	92 J 9	Vilona, Ark., a100	44 H 4	Vlujc (Søndre Trondhjem), Norway	95 F 5	Virginia City (c.h.) Nev., 8,511	54 C 3
Villa San Paolo, Italy	92 D 12	Vilosnes, France	82 L 2	Vlujc (Søndre Trondhjem), Norway	95 F 5	Virginia City, Nev. (on local map)	54 B 2
Villa Santa Ana, Paraguay	72 F 9	Vilostasi, Cape, Greece	99 L 6	Vlujc (Søndre Trondhjem), Norway	95 F 5	Virginia City, Va.	34 C 2
Villa Santa Maria, Italy	94 Q 11	Vilpata, Austria	90 C 10	Vlujc (Søndre Trondhjem), Norway	95 F 5	Virginia City, Wash.	51 F 1
Villa Sane, Hungary	89 O 8	Vils, Austria	80 B 8	Vlujc (Søndre Trondhjem), Norway	95 F 5	Virginia Dale, Col.	53 H 1
Villasayas, Spain	83 K 3	Vils (river; Lower Bavaria), Germany	86 P 16	Vlujc (Søndre Trondhjem), Norway	95 F 5	Virginius Island, Africa	111 B 5
Villasaca, Chile	72 C 10	Vils (river; Upper Palatinate), Germany	86 O 14	Vlujc (Søndre Trondhjem), Norway	95 F 5	Virginius Jc., Ill.	20 E 6
Villa Senul, Italy	92 B 11	Vilschburg, Germany	86 Q 15	Vlujc (Søndre Trondhjem), Norway	95 F 5	Virginius Peak, Wyo.	50 J 7
Villascher, Mexico	65 E 3	Vilsbeck, Germany	86 N 14	Vlujc (Søndre Trondhjem), Norway	95 F 5	Virginia Point, Tex.	46 M 8
Villa Silvani, Italy	92 B 11	Vilsen, Germany, '95, 907	85 G 8	Vlujc (Søndre Trondhjem), Norway	95 F 5	Virginius Islands Deep, Atlantic Ocean	2 F 3
Villatobas, Spain	83 J 5	Vilshofen, Germany	86 P 17	Vlujc (Søndre Trondhjem), Norway	95 F 5	Virgin Islands, West India, '91, 4,640	68½ E 5
Villa Torlonia, Italy	92 D 12	Vilsvle, Denmark	88 D 6	Vlujc (Søndre Trondhjem), Norway	95 F 5	Virginia Mts., Ariz.	55 B 2
Villatoro, Spain	83 H 4	Vilvestre, Spain	83 E 3	Vlujc (Søndre Trondhjem), Norway	95 F 5	Virgin Passage, West India	68½ D 5
Villatoya, Spain	83 L 5	Vilvorde, Belgium (on local map)	84 B 3	Vlujc (Søndre Trondhjem), Norway	95 F 5	Virgin R., Nev.	54 J 6
Villa Troili, Italy	92 B 11	Vilyui (river), Siberia (see Villui)	100 P 2	Vlujc (Søndre Trondhjem), Norway	95 F 5	Virgin Range, Nev.	54 H 6
Villavallelonga, Italy	94 P 11	Vilyui, Siberia (see Villui)	100 P 2	Vlujc (Søndre Trondhjem), Norway	95 F 5	Virieu, France	81 L 7
Villa Velha de Rodão, Portugal, '78, 1,557	83 E 5	Vimero, Portugal	83 C 5	Vlujc (Søndre Trondhjem), Norway	95 F 5	Virley Salcot, England	77 L 3
Villavieiosa (Guadalajara), Spain	83 K 4	Vimercate, Italy	93 F 3	Vlujc (Søndre Trondhjem), Norway	95 F 5	Viroqua, Kan.	32 A 4
Villavieiosa (Oviedo), Spain, '87, 21,037	83 G 1	Vimianzo, Spain, '87, 7,764.	83 E 2	Vlujc (Søndre Trondhjem), Norway	95 F 5	Viroqua (c.h.), Wis., a.c.'95, 1,630	24 E 7
Villa Vicosa, Portugal, '78, 3,209	83 E 6	Viminale, Monte (Mt.), Italy	90 D 11	Vlujc (Søndre Trondhjem), Norway	95 F 5	Virovica, Hungary, '90, 6,586	89 J 6
Villavista, La.	45 G 1	Vimmerby, Sweden, '96, 2,125	95 K 8	Vlujc (Søndre Trondhjem), Norway	95 F 5	Virton, Belgium, '90, 2,418	84 G 9
Villa Weber, Hungary	89 O 8	Vimoutiers, France	82 A 3	Vlujc (Søndre Trondhjem), Norway	95 F 5	Viru, Peru	70 B 5
Villa Zega, Italy	92 B 12	Vimpelles, France	82 G 4	Vlujc (Søndre Trondhjem), Norway	95 F 5	Virudupatti, British India, '91, 14,075	105 F 15
Villaz Salut Pierre, Switzerland	91 D 4	Vimville, Miss.	43 G 6	Vlujc (Søndre Trondhjem), Norway	95 F 5	Viry, Russia	97 K 6
Villebrunler, France	81 G 9	Vina, Cal., 232	56 C 3	Vlujc (Søndre Trondhjem), Norway	95 F 5	Vis (river), France	81 C 11
Villedieu, France	80 D 4	Vinadio, Italy, '81, 1,203	93 B 6	Vlujc (Søndre Trondhjem), Norway	95 F 5	Visa, Turkey in Europe, a5,000	98 K 7
Ville-en-Tardenois, France	82 H 2	Vilañals, Cuba, est. 9,952.	68 B 2	Vlujc (Søndre Trondhjem), Norway	95 F 5	Visage, Ga., Cal., 2,885	57 F 6
Villefagnan, France	81 F 7	Vilbalhaven, Me., town, 2,617.	6 F 7	Vlujc (Søndre Trondhjem), Norway	95 F 5	Visalia, Ky., a300	40 H 3
Villefort, France	81 J 8	Villaroz, Spain, '87, 9,851	83 N 4	Vlujc (Søndre Trondhjem), Norway	95 F 5	Visani, Turkey in Europe	98 C 9
Villefranche (Alpes-Maritimes), France, '91, 4,407	81 K 11	Villasco, Mexico	65 H 3	Vlujc (Søndre Trondhjem), Norway	95 F 5	Visayas (government), Philippine Islands (see Bisayas)	118 D 7
Villefranche (Loir-et-Cher), France	82 D 6	Vinaseo, Rio (river), Mexico	65 J 7	Vlujc (Søndre Trondhjem), Norway	95 F 5	Vishby, Sweden, '91, 7,138	95 L 8
Villefranche (sur Saône, Rhône), France, '91, 12,928	81 K 7	Vinay, France	81 L 7	Vlujc (Søndre Trondhjem), Norway	95 F 5	Vishchenki, Russia	97 G 6
Villefranche-de-Belvèze, France	81 G 8	Vinca, France	81 H 10	Vlujc (Søndre Trondhjem), Norway	95 F 5	Vischer Ferry, N. Y., a225	12 P 6
Villefranche-de-Lauragais, France, '91, 2,556	81 G 9	Vinca, France	82 H 5	Vlujc (Søndre Trondhjem), Norway	95 F 5	Vischer Island, Bismarck Archipelago	116 J 1
Villefranche-de-Rouergue, France, '91, 9,734	81 H 8	Vinca, W. Va.	35 E 1	Vlujc (Søndre Trondhjem), Norway	95 F 5	Visegrad, Bosnia	89 L 8
Villegaignan (fort and island), Brazil	71 J 2	Vinca, France	82 E 3	Vlujc (Søndre Trondhjem), Norway	95 F 5	Visey, Va.	34 D 1
Villegustou, France	82 L 5	Vinca, France	80 M 2	Vlujc (Søndre Trondhjem), Norway	95 F 5	Vishera (river; Perm), Russia	96 L 3
Villejulif, France	80 M 2	Vinca, France	80 M 2	Vlujc (Søndre Trondhjem), Norway	95 F 5	Vishera (river; Volodga), Russia	96 K 3
Villel, Spain	83 L 4	Vinca, France	80 M 2	Vlujc (Søndre Trondhjem), Norway	95 F 5	Vishka, Russia	97 F 3
Villemaur, France	82 H 4	Vinca, France	80 M 2	Vlujc (Søndre Trondhjem), Norway	95 F 5	Vishkenet, Russia	97 F 7
Villemeux, France	82 D 3	Vinca, France	80 M 2	Vlujc (Søndre Trondhjem), Norway	95 F 5	Vishni Volochok, Russia, est. 15,909	97 K 3
Villemer, France	81 G 9	Vinca, France	80 M 2	Vlujc (Søndre Trondhjem), Norway	95 F 5	Vishva, Russia	97 E 6
Villemerulha, France	82 E 5	Vinca, France	80 M 2	Vlujc (Søndre Trondhjem), Norway	95 F 5	Vishon, Point, Santo Domingo.	68 G 6
Villema, Spain, '87, 14,450	83 M 6	Vinca, France	80 M 2	Vlujc (Søndre Trondhjem), Norway	95 F 5	Vishnada, Austria	90 H 13
Villemaux, France	82 G 3	Vinca, France	80 M 2	Vlujc (Søndre Trondhjem), Norway	95 F 5	Vistingsö (island), Sweden	95 J 8
Villeu Coloude Grunewald, Germany	87 J 25	Vinca, France	80 M 2	Vlujc (Søndre Trondhjem), Norway	95 F 5	Visk, Hungary	89 P 3
Villeuve, La, France	82 K 5	Vinca, France	80 M 2	Vlujc (Søndre Trondhjem), Norway	95 F 5	Viska, Russia	97 J 7
Villeuve (Aveyron), France	81 G 8	Vinca, France	80 M 2	Vlujc (Søndre Trondhjem), Norway	95 F 5	Viskinde, Denmark	88 J 5
Villeuve (Isère-Béziers), France	81 B 12	Vinca, France	80 M 2	Vlujc (Søndre Trondhjem), Norway	95 F 5	Vislada, Sweden	95 J 8
Villeuve (Isère - Magueloune), France	81 D 11	Vinca, France	80 M 2	Vlujc (Søndre Trondhjem), Norway	95 F 5	Vismangar, British India, '91, 21,376	104 D 8
Villeuve (Loiret), France	82 D 5	Vinca, France	80 M 2	Vlujc (Søndre Trondhjem), Norway	95 F 5	Viso, Monte (Mt.), Italy	93 B 5
Villeuve, Quebec	61 Q 7	Vinca, France	80 M 2	Vlujc (Søndre Trondhjem), Norway	95 F 5	Viso del Marques, Spain	83 J 6
Villeuve, Switzerland, '88, 1,149	91 C 5	Vinca, France	80 M 2	Vlujc (Søndre Trondhjem), Norway	95 F 5	Visoko, Bosnia	89 K 8
Villeuve-de-Berg, France	81 K 8	Vinca, France	80 M 2	Vlujc (Søndre Trondhjem), Norway	95 F 5	Visolok Island, South America	69 P 15
Villeuve-la-Guyard, France	82 G 4	Vinca, France	80 M 2	Vlujc (Søndre Trondhjem), Norway	95 F 5	Visotsk, Russia	97 F 6
Villeuve-l'Archevêque, France	82 G 4	Vinca, France	80 M 2	Vlujc (Søndre Trondhjem), Norway	95 F 5	Visp (river), Switzerland	91 F 6
Villeuve-le-Rol, France (see Villeuve-sut-Yonac)	82 G 4	Vinca, France	80 M 2	Vlujc (Søndre Trondhjem), Norway	95 F 5	Visp, Switzerland (see Virge)	91 F 6
Villeuve-sut-Yonac	82 G 4	Vinca, France	80 M 2	Vlujc (Søndre Trondhjem), Norway	95 F 5	Visselgränd, Sweden	95 J 8
Villeuve-lès-Avignon, France, '91, 2,622	81 E 10	Vinca, France	80 M 2	Vlujc (Søndre Trondhjem), Norway	95 F 5	Visselhövede, Germany	85 G 10
Villeuve Salut Georges, France	82 F 3	Vinca, France	80 M 2	Vlujc (Søndre Trondhjem), Norway	95 F 5	Vissenbjerg, Denmark	88 G 6
Villeuve-sur-Lot, France, commune, '91, 18,798	81 F 8	Vinca, France	80 M 2	Vlujc (Søndre Trondhjem), Norway	95 F 5	Vissio, Italy, '81, 591	94 O 9
Villeuve-sur-Yonne, France, '91, commune, 5,117; town, 3,699	82 G 4	Vinca, France	80 M 2	Vlujc (Søndre Trondhjem), Norway	95 F 5	Vissoye, Switzerland, '88, 256.	91 E 6
Villanova, N. Y., a200	13 D 7	Vinca, France	80 M 2	Vlujc (Søndre Trondhjem), Norway	95 F 5	Vista, Cal.	67 H 9
Villepatour, France	82 F 3	Vinca, France	80 M 2	Vlujc (Søndre Trondhjem), Norway	95 F 5	Vista, Puerto de (harbor), Cuba	58 K 3
Villeperdun, France	82 E 6	Vinca, France	80 M 2	Vlujc (Søndre Trondhjem), Norway	95 F 5	Vista, Mo.	31 E 9
Ville Platte, La., a250	45 E 5	Vinca, France	80 M 2	Vlujc (Søndre Trondhjem), Norway	95 F 5	Vista, Nev.	54 C 3
Villers, Switzerland, '88, 1,290	91 D 3	Vinca, France	80 M 2	Vlujc (Søndre Trondhjem), Norway	95 F 5	Vista, W. Va.	35 D 5
Villers (Meuse), France	82 L 2	Vinca, France	80 M 2	Vlujc (Søndre Trondhjem), Norway	95 F 5	Vista Alegre, Brazil	70 F 4
Villers (sur-Mer), France	80 E 3	Vinca, France	80 M 2	Vlujc (Søndre Trondhjem), Norway	95 F 5	Vista Hermosa, Cuba	68 H 3
Villers-Bocage, France	80 E 3	Vinca, France	80 M 2	Vlujc (Søndre Trondhjem), Norway	95 F 5	Vistillas, Oreg.	52 E 4
Villers-Bretonneux, France	82 F 1	Vinca, France	80 M 2	Vlujc (Søndre Trondhjem), Norway	95 F 5	Vistriza (river), Turkey in Europe	98 E 8
Villers-Cotterets, France, '91, 4,582	82 G 2	Vinca, France	80 M 2	Vlujc (Søndre Trondhjem), Norway	95 F 5	Vistula (river), Europe (on travel map)	70 O 2
Villers-ézel, France	82 N 5	Vinca, France	80 M 2	Vlujc (Søndre Trondhjem), Norway	95 F 5	Vistula (river), Germany	87 E 28
Villers-la-Montagne, France	82 M 2	Vinca, France	80 M 2	Vlujc (Søndre Trondhjem), Norway	95 F 5	Vistula, Ind., a175	19 E 1
Villiers-rupt, France	82 M 2	Vinca, France	80 M 2	Vlujc (Søndre Trondhjem), Norway	95 F 5	Vita, Italy, '81, 5,151	94 J 13
Ville-sur-Tourbe, France	82 K 2	Vinca, France	80 M 2	Vlujc (Søndre Trondhjem), Norway	95 F 5	Vitakri, British India	104 B 5
Villeta, Paraguay	72 F 9	Vinca, France	80 M 2	Vlujc (Søndre Trondhjem), Norway	95 F 5	Vitebsk, Russia	97 K 5
Villetrou, France	82 C 5	Vinca, France	80 M 2	Vlujc (Søndre Trondhjem), Norway	95 F 5	Vitebsk (government), Russia, '97, 1,502,895	97 F 4
Villette, Quebec	61 L 8	Vinca, France	80 M 2	Vlujc (Søndre Trondhjem), Norway	95 F 5	Viterbo, Italy, '81, town, 15,-279; commune, 19,054	94 M 10
Villeveyrac, France	81 C 11	Vinca, France	80 M 2	Vlujc (Søndre Trondhjem), Norway	95 F 5	Viti (islands), Oceania (see Fiji)	117 A 2
Villiers-le-Bel, France	82 E 2	Vinca, France	80 M 2	Vlujc (Søndre Trondhjem), Norway	95 F 5		
Villiers-le-Morhlers, France	82 C 3	Vinca, France	80 M 2	Vlujc (Søndre Trondhjem), Norway	95 F 5		

Vrasta

INDEX TO MODERN MAPS.

Vzeluk

Vrasta, Turkey in Europe . . .	98 F 8	Vries, Netherlands, commune, '94, est.2,999	84 J 2	Vught, Netherlands, commune, '94, est.5,125	84 F 5	Vurla, Turkey in Asia, a10,000	101 B 3
Vratca, Bulgaria (see Vratza).	98 F 5	Vriesland, Mich., a250	23 K 12	Vuka, Hungary	89 K 6	Vurlo, Cape, Greece	99 L 7
Vratza, Bulgaria, est.11,323.	98 F 5	Vriesland (province), Netherlands (see Friesland)	84 G 2	Vukovár, Hungary, '90, 9,494.	89 K 6	Vurmele, Africa	113 K 1
Vrhanja (river), Bosnia	89 J 7	Vriezenveen, Netherlands, commune, '94, est.3,951	84 J 4	Vulcan, Col.	53 D 3	Vust, Denmark	88 E 2
Vrbas (river), Bosnia	89 J 7	Vrjn, Switzerland, '88, 201.	91 K 5	Vulcan, Mich., a1,200	22 F 6	Vusynskoe, Russia	97 J 8
Vrbas (river), Bosnia (on travel map)	74 N 6	Vrlyz, France	82 K 2	Vulcan, Mo.	51 L 10	Vutas, Greece	90 H 3
Vrbovec, Hungary	89 H 6	Vrol (Island), Denmark	88 J 5	Vulcan Gebirge (Mts.), Hungary	89 O 6	Vuzi, Greece	99 F 2
Vrbovsko, Hungary	89 G 6	Vroman, Neb.	29 D 3	Vulcan Island, New Guinea, (German)	116 H 2	Vuzi (river), Greece	99 E 6
Vrdutk, Hungary	89 L 6	Vromona (Island), Greece	99 C 4	Vulcano, Strait of, Italy.	94 M 12	Vuzna, Russia	99 E 6
Vrede, Orange Free State, '90, 218	113 J 4	Vrpolje, Hungary	89 K 6	Vulcano, Isola (Island), Italy.	94 M 10	Vyatka (government), Russia, '97, 3,082,615	96 K 4
Vrede (district), Orange Free State	113 J 4	Vrudia, Russia	97 G 2	Vulcan Pass, Hungary	89 P 6	Vyatka (river), Russia	96 K 4
Vreddefort, Orange Free State, '90, 279	113 H 4	Vrullias, Greece, '89, 1,202	99 F 6	Vulcano, Cape Colony	113 A 7	Vychevichi, Russia	97 G 6
Vreden, Germany, '95, 1,942.	85 H 4	Vryburg, Africa	113 G 4	Vulgaia Mountain, Greece	99 E 2	Vyga (river), Russia	96 F 3
Vredenburgh, Cape Colony, '91, 82	113 C 7	Vryheid, South African Republic, '99, 513	113 K 4	Vulpinea, Austria	90 C 9	Vygozerskoi, Russia	96 G 3
Vredenburgh, Dutch Guiana	71 G 2	Vryheid (district) South African Republic	113 K 4	Vulture, Ariz.	55 C 5	Vylla, Greece, '89, 1,847.	99 H 4
Vrees, Germany	85 G 6	Vsetat-Privor, Austria	90 K 3	Vulture Mts., Ariz.	55 C 5	Vym (river), Russia	96 K 3
Vrees (Island), Denmark	88 H 6	Vsevidof Volcano, Alaska.	58 E 10	Vulture Sta., Ariz.	55 C 5	Vys (river), Russia	97 H 7
Vrestenitsa, Greece, '89, 781.	99 D 2	Vuarrens, Switzerland, '88, 314	91 E 4	Vuma Island, Africa	112 R 11	Vysokoi, Russia	97 L 4
Vresthena, Greece, '89, 1,275.	99 G 6	Vucia (Mt.), Bosnia	89 J 7	Vung Han Bay, French Indo-China	106 H 5	Vytegra (river), Russia	97 L 1
Vrh, Corni (Mt.), Bosnia	89 H 7	Vuda, Fiji	117 A 3	Vungo, Africa	112 K 12	Vytina, Greece, '89, 990.	99 F 5
				Vuohi Järvi, Russia	97 F 1	Vytomskii, Russia	97 J 5
				Vurgarell, Greece	99 D 2	Vzeluk, Lake, Russia	97 J 3

INDEX TO MODERN MAPS.

W

NAME, COUNTRY OR STATE, AND POPULATION.	Map Number and Index.	NAME, COUNTRY OR STATE, AND POPULATION.	Map Number and Index.	NAME, COUNTRY OR STATE, AND POPULATION.	Map Number and Index.
Wa, Africa	111 F 8	Wadesville, Ind., a200	19 A 8	Wady Jafra, Egypt	110 T 4
Wa-ahlah I., Wash.	51 A 1	Wadesville, Va., a125	34 G 2	Wady Keiak, Turkey in Asia	102 D 10
Waadt (canton), Switzerland (see Vaad)	91 B 3	Wadecville, Tenn.	41 F 3	Wady Kharid, Arabia	102 J 8
Waag (river), Hungary	89 J 3	Wadge's Bank, British India	105 F 16	Wady Kirba, Arabia	102 L 9
Waag (river), Hungary (on travel map)	74 O 4	Wadhams Milla, N. Y., a175	12 Q 3	Wady Kunawat, Turkey in Asia	102 E 6
Waag Bistritz, Hungary	80 K 2	Wadhurst, England	77 J 6	Wady Liwa, Turkey in Asia	102 E 5
Waad, Germany	86 K 12	Wadhwan, British India, '91, 24,604	104 C 11	Wady Mafta, Arabia	102 L 7
Waad, De, Netherlands	84 E 2	Wadi, British India	105 F 8	Wady Malik, Africa	110 O 6
Waad (river), Netherlands	84 G 5	Wadi-el-Bagger, Africa	110 P 8	Wady Maro, Africa	110 L 6
Waadwijk, Netherlands, com- mune, '94, est.4,853	84 E 5	Wadngbe, Africa	111 F 7	Wady Masilah, Arabia	102 L 8
Waard-Gronden (bank), Nether- lands	84 F 2	Wading R., N. J.	14 F 7	Wady Merkala, Africa	111 D 3
Waas, Mt., Utah	54 N 4	Wading River (place), N. J.	14 G 7	Wady Mia, Africa	111 G 3
Wab, Turkey in Asia	102 L 4	Wading River, N. Y., a490	11 R 10	Wady Mojlil, Turkey in Asia	102 D 9
Waban L., Mass.	9 C 3	Wadito, Africa	110 O 9	Wady Msah, Algeria	111 H 2
Wabano L., Minn.	25 D 2	Wadley, Ga., 522	38 G 6	Wady Mughanich, Turkey in Asia	102 D 5
Wabasb, Ill.	21 J 9	Wadnagar, British India, '91, 15,941	104 D 8	Wady Murlo, Africa	110 M 6
Wabasb (Co.), Ill., 11,866	21 K 9	Wad-Nun, Morocco (see Nun)	111 D 2	Wady Nedjran, Arabia	102 J 7
Wabash (Co.), Ind., 27,126	19 E 3	Wadvice, Austria, '90, 5,374	89 L 3	Wady Nessa, Algeria	111 H 2
Wabash (c.h.), Ind., '90, 5,105; '97, a5,700	19 E 3	Wadsworth, Ala., 221	42 D 5	Wady Niba, Africa	110 K 3
Wabash, Neb., a175	29 H 3	Wadsworth, Ill., a100	20 K 1	Wady Nogal, Africa	110 T 8
Wabash, O., a100	17 A 3	Wadsworth, Nev., 537	54 C 3	Wady Nan, Morocco (see As- saka)	111 D 3
Wabasha (Co.), Minn., a.c.'95, 18,587	25 E 5	Wadsworth, N. Y.	13 G 5	Wady Rameh, Egypt	110 T 5
Wabasha (c.h.), Minn., a.c.'95, 2,545	25 E 5	Wadsworth, O., 1,574	17 G 2	Wady Rudd, Africa	111 G 5
Wabash R., Ind.	19 F 3	Wadsworth, Mich., a100	23 P 10	Wady Sa, Morocco	111 F 2
Wabash R., O.	17 A 3	Wadsworth Sta., Mass.	9 C 4	Wady Sand, Palestine	102 B 10
Wabaunsee, Kan.	32 F 2	Wady, Ah-el-, Egypt	110 N 4	Wady Sardud, Turkey in Asia	102 J 9
Wabaunsee (Co.), Kan., a.c.'95, 11,812	32 F 2	Wady Abu Said, Turkey in Asia	102 C 7	Wady Saret, Africa	111 G 3
Wabbaeka, Ark., a250	44 J 6	Wady Agus, Africa	111 G 6	Wady Saura, Africa	111 F 4
Wabera, Gross, Switzerland, '88, 348	91 E 4	Wady Aiga, Africa	110 K 3	Wady Seggur, Algeria	111 G 2
Wabgon, Ontario	60 H 5	Wady Ali, Arabia	102 H 1	Wady Seguir, Algeria	111 H 2
Wabl, Mich.	22 F 5	Wady Arrarr, Africa	111 G 6	Wady Selyal, Palestine	102 C 9
Waboo (tribe), Africa	112 R 11	Wady Ary, Turkey in Asia	102 E 7	Wady Semsem, Africa	110 K 3
Wabra, Abu, Arabia	102 L 4	Wady Asaka, Morocco	111 D 3	Wady Sham, Turkey in Asia	102 C 8
Wabrl, Bir, Africa	110 L 4	Wady Asum, Africa	110 M 7	Wady Shalb (river), Turkey in Asia	101 G 6
Wabuska, Nev.	54 C 3	Wady Awi, Africa	110 L 6	Wady Sharer, Morocco	111 F 2
Waccamaw, S. C.	37 K 5	Wady Bet, Morocco	111 E 2	Wady Shati, Africa	110 K 4
Waccamaw R., S. C.	37 K 4	Wady Bey, Africa	110 K 3	Wady Shegga, Africa	110 L 3
Waccassasse Bay, Fla.	39 L 4	Wady Billia, Africa	110 N 6	Wady Shekkele, Africa	110 N 3
Wachapreague, Va., a125	34 M 5	Wady Boro, Africa	110 M 6	Wady Shihika, Morocco	111 D 3
Wachenheim, Germany	86 O 7	Wady Chellif, Algeria	111 G 1	Wady Shiban, Arabia	102 J 8
Wachtebeke, Belgium, '90, 5,103	84 C 6	Wady Duwasir, Arabia	102 J 6	Wady Shikab, Turkey in Asia	102 C 7
Wachusett, Mt., Mass.	8 G 3	Wady Dhalall, Turkey in Asia	102 D 7	Wady Sirhan, Arabia	102 F 2
Wacker, Ill.	20 E 1	Wady Dierir, Arabia	102 H 4	Wady Sirr, Turkey in Asia	102 F 4
Waco, Ga., 357	38 A 4	Wady Djelz, Turkey in Asia	102 G 4	Wady Sla, Morocco	111 E 2
Waco, Kan.	32 E 4	Wady Dra, Morocco	101 D 3	Wady Sofija, Africa	110 K 3
Waco, Ky., a250	40 H 5	Wady Dugla, Egypt	110 S 5	Wady Snaot, Africa	110 M 7
Waco, Miss., a175	43 E 7	Wady el Ahid, Morocco	111 E 2	Wady Sus, Morocco	111 D 3
Waco, Mo., a175	31 C 10	Wady el Akib, Turkey in Asia	102 E 7	Wady Tafaasset, Africa	111 H 6
Waco, Neb., 278	29 G 3	Wady el Arab, Turkey in Asia	102 C 7	Wady Taghit, Africa	111 G 5
Waco, N. C., a125	36 G 4	Wady el Araba, Turkey in Asia	102 F 2	Wady Tagine, Algeria	111 G 2
Waco, N. H.	17 H 3	Wady el Arish, Egypt	110 P 3	Wady Takhamalt, Africa	111 J 4
Waco, S. C.	37 C 2	Wady el Ashr, Turkey in Asia	102 H 7	Wady Talid, Turkey in Asia	102 D 6
Waco (c.h.), Tex., '90, 14,445; '97, a22,000	46 K 6	Wady el Atchan, Africa	111 F 4	Wady Taraba, Arabia	102 J 6
Wacoia, Minn., a.c.'95, 707	25 D 5	Wady el Butm, Turkey in Asia	102 D 6	Wady Tararat, Africa	111 G 4
Wacochee, Ala., a100	42 G 5	Wady el Ehreir, Turkey in Asia	102 D 6	Wady Taret, Africa	111 J 4
Wacosta, Mich., a250	23 M 12	Wady el Gharra (river), Arabia	101 J 6	Wady Tassaret, Africa	111 G 4
Wad, El, Algeria	111 H 7	Wady el Hamdh, Turkey in Asia	102 G 4	Wady Tausit, Africa	111 H 4
Wad, Baluchistan	103 M 7	Wady el Harram, Turkey in Asia	102 D 6	Wady Tejjit, Africa	111 H 4
Wadna (district), Turkey in Asia	102 J 8	Wady el Hessi, Turkey in Asia	102 C 10	Wady Tensift, Morocco	111 E 3
Wadal (kingdom), Africa, est. 2,600, 600	110 L 7	Wady el Hesi, Palestine	102 B 9	Wady Tessaut, Morocco	111 E 3
Wadan (Pezzan), Africa	110 L 4	Wady el Kab, Oasis of, Egypt	110 O 6	Wady Tim, Egypt	110 S 5
Wadan (Sabara), Africa	111 D 5	Wady el Kadl, Turkey in Asia	102 C 4	Wady Tin Taraha, Africa	111 H 5
Wadna (Tripoli), Africa	110 L 3	Wady el Kebir, Algeria	111 H 1	Wady Tolemsi (river), Africa	111 F 6
Wadnaga, Africa	110 L 6	Wady el Kefreia, Turkey in Asia	102 C 8	Wady Tuntaria (river), Africa	111 F 6
Wadda, Africa	112 L 9	Wady el Kelt, Palestine	102 C 8	Wady Tumlat, Egypt	110 T 4
Waddakarre, British India	105 E 14	Wady el Kurn, Turkey in Asia	102 B 6	Wady Um-er-Rabia, Morocco	111 E 2
Waddams Grove, Ill., a150	20 F 1	Wady el Massa, Morocco	111 D 3	Wady Zerka, Turkey in Asia	102 C 8
Waddleson, England	77 D 3	Wady el Mauhawit, Palestine	102 C 10	Wady Zerka Maina, Turkey in Asia	102 D 9
Waddington, Cal., a350	56 A 2	Wady el Trebuk, Turkey in Asia	102 G 4	Wady Zulfana, Algeria	111 F 3
Waddington, N. Y., 900	12 M 2	Wady-en-Nar, Palestine	102 C 9	Waeldor, Tex., 388	46 K 8
Waddle, Pa.	16 G 5	Wady Ernek, Arabia	102 J 3	Waerghem, Belgium, '90, 7,628	84 C 7
Waddy, Ky., a150	40 F 4	Wady Ertim, Africa	110 K 2	Waerschoot, Belgium, '90, 5,229	84 C 6
Wade, Cal.	57 G 7	Wady Eschir, Africa	110 K 3	Waesmunstef, Belgium, '90, 5,843	84 D 6
Wade, Fla.	39 L 3	Wady esh Sheriah, Palestine	102 B 9	Wafra, Arabia	102 K 3
Wade, Ga.	38 G 7	Wady es Seba, Palestine	102 B 10	Wagadugu, Africa	111 F 7
Wade, Ind. Ty.	48 K 7	Wady et-Tin, Palestine	102 B 8	Wagar, Ala., a100	42 A 8
Wade, Kan.	32 G 3	Wady Fnat, Africa	110 K 3	Wagendriissel, Hungary	89 M 3
Wade, Miss.	43 G 9	Wady Farah, Egypt	110 R 5	Wagener, S. C., a475	37 F 4
Wade, N. C.	36 M 4	Wady Faruk, Arabia	102 L 4	Wagenfeld, Germany	85 G 8
Wade, Pa.	15 K 5	Wady Fatime, Turkey in Asia	102 G 6	Wagenlingen, Netherlands, com- mune, '94, est.8,259	84 G 5
Wadefridge, England	75 C 12	Wady Galyabba, Egypt	110 F 5	Wager, Ark.	44 D 2
Wadell, British East Africa	112 O 10	Wady Ghumar (river), Turkey in Asia	101 G 6	Wager River, Canada	59 N 3
Wadena, Ind., a100	19 B 3	Wady Ghuzzeh, Palestine	102 B 10	Waggaman, La.	45 J 7
Wadena, Ia., a250	28 K 2	Wady Haeran, Africa	110 K 3	Waggaman L., N. C.	36 N 6
Wadena (Co.), Minn., a.c.'95, 6,076	25 B 3	Wady Hargu, Egypt	110 T 5	Waggaga Waggaga, Australia, 4,600	115 H 6
Wadena (c.h.), Minn., a.c.'95, 1,252	25 B 3	Wady Harja (river), Africa	111 F 5	Waggla, Switzerland (see Wagg- gla)	91 H 3
Wad-ewell, Switzerland, '88, 3,998	91 H 3	Wady Hamata, Egypt	110 T 5	Wagg-Neustadt, Hungary, '90, 3,075	89 J 3
Wade Park, O.	18 H 8	Wady Harrawa, Africa	110 L 3	Waggio (tribe), Africa (see Ugo- go)	112 P 12
Wades, O.	18 D 9	Wady Hassan, Arabia	102 K 9	Waggoner, Ill., a225	21 F 7
Wades, Va., a100	34 E 6	Wady Hassane, Egypt	110 S 5	Waggoner Sta., Tex.	46 J 4
Wadesboro (c.h.), N. C., 1,198	36 J 5	Wady Hauran, Arabia	102 H 5	Waghausel, Germany	86 O 7
Wades L., Mich.	49 E 5	Wady Hedhan, Turkey in Asia	102 D 9	Waginger See (lake), Germany	86 R 16
Wades Mill, Ky., a600	40 H 4	Wady Helchurp, Arabia	102 K 9	Wagner, Mont.	49 H 1
Wadespark, Ga.	38 D 10	Wady Hindaj, Turkey in Asia	102 C 6	Wagner, Oreg.	52 F 2
Wades Sta., Tex.	46 J 10	Wady Igharghar, Africa	111 H 4	Wagner, Pa., a125	15 H 5
Wadestown, W. Va., a100	35 F 1	Wady In Arlat, Africa	111 G 4	Wagner (Co.), S. Dak., a.c.'95, 55	27 B 1
		Wady Jahret, Africa	111 G 4	Wagner, Wis.	24 L 4
		Wady Jedl, Algeria	111 H 2	Wagner, Wyo.	50 J 7
		Wady Jamal Island, Egypt	110 P 4	Wagners, Utah	54 C 6
		Wady Jendell, Egypt	110 T 5	Wagon, Penn.	41 K 4

Waimea

Wallville, Ind. Ty.	48 G 5	Walthamstow, England, '91, 46-	75 O 13	Wanganui Inlet, West, New Zealand	117 D 5	Warak Dagb (Mt.), Turkey in Asia	101 K 3
Wallville, Md.	33 K 5	346	29 F 1	Wanganui River, New Zealand	117 F 4	Warak-el-Arab, Egypt	110 S 5
Walmer, Cape Colony, '91, 527.	113 G 8	Walther, Nrb.	76 N 2	Wangao (tribe), Africa	112 Q 13	Waralunga Spring, Australia	115 E 5
Walmer, England	77 N 6	Walthew Green, England	76 N 2	Wangara, Africa	111 G 8	Waranaug L., Cona.	10 B 3
Walmersley, England	76 Q 2	Walthourlee, Ga., a500	38 II 8	Wangemannshofe, Africa	112 P 13	Waran (native state), Africa.	111 D 5
Walmore, N. Y.	13 E 5	Walton, or Walton-on-the-Hill, England, '91, 40,304	76 G 6	Wangon (Alsace), Germany	86 P 6	Warandab, Africa	110 S 9
Walmsey, England	76 P 2	Walton (Buckingham), England	77 N 2	Wangon (Wurtemberg), Germany	86 R 10	Warandi Swamp, Africa	112 S 9
Walmsey Lake, Canada	63 J 1	Walton (Suffolk), England	77 N 3	Waagen (Bern), Switzerland, '88, 909	91 F 3	Waranagal, British India, '91, 11,484	105 G 11
Walney, Isle of, England	76 F 4	Walton (Co.), Fla., a.c.'95, 7,962	39 D 1	Wangon (Sobothur), Switzerland, '88, 952	91 F 2	Waranger Fjord, Norway (see Varangerfjord)	95 A 2
Walnut, Ga.	38 D 2	Walton (Co.), Ga., 17,467	38 D 4	Wangonburg, Germany	86 P 5	Warasdia, Hungary, '90, 9,994	89 H 5
Walnut, Ill., 605	19 D 2	Walton, Ind., 469	19 D 3	Wangeria, Germany, '95, 2,644	87 E 22	Warasdin (comitat), Hungary (see Varas)	89 H 5
Walnut, Ind., a200	28 C 5	Walton, Kan., a.c.'95, 181	32 E 3	Wangerog (Island), Germany	85 E 6	Warburg, Germany, '95, 5,254	85 J 9
Walnut, Ia., s.c.'95, 504	28 C 4	Walton, Ky., 484	40 G 3	Wangerog (Island), Germany (on travel map)	74 J 2	Warburg, Germany (on travel map)	74 J 3
Walnut, Kan., s.c.'95, 544	32 G 4	Walton, Miss.	43 F 2	Wangi (Switzerland)	91 J 2	Warburton, Colonel (route), Australia	115 C 4
Walnut, Mich., a200	23 F 12	Walton, N. Y., a3,200	12 M 7	Wanglad (tribe), Africa	112 Q 13	Warburton, England	76 P 3
Walnut, Mo.	30 G 5	Walton, Nova Scotia	62 F 4	Wanglad (tribe), Africa	112 Q 13	Warburton, Mount, Australia	115 E 3
Walnut, Neb.	29 F 1	Walton, O., a125	18 D 5	Wangul, Africa	112 R 11	Warburton Range, Australia	115 D 5
Walnut, Okla.	48 C 4	Walton, Oreg.	52 B 2	Wangul, China	107 1/2 E 3	Warburtau River, Australia	115 F 5
Walnut, Pa., a125	15 II 5	Walton, S. C., a100	37 F 3	Wan-hsien, China	107 1/2 B 7	Warche (river), Germany	86 M 3
Walnutbend, Ark.	44 L 5	Walton, Tenn.	41 H 2	Wan, Celebes	116 F 5	Warcop, England	76 H 3
Walnut Bend, Miss.	43 C 1	Walton, Tex.	46 M 5	Wandicut L., Wash.	51 F 1	Ward, Ark.	44 J 4
Walnut Bottom, Pa., a275	15 II 6	Walton, W. Va., a125	35 D 3	Wandit (tribe), Africa	112 Q 13	Ward, Col., 424	53 G 2
Walnutcove, N. C., 320	36 J 2	Walton Hall, England	76 Q 4	Wandita, Tenn.	41 O 3	Ward, Ind. Ty., a100	48 N 4
Walnut Cr., Ind.	19 C 5	Walton-le-Dale, England, '91, 10,566	76 O 1	Wandit, N. Dak.	26 F 2	Ward (Co.), N. Dak., 1,681	26 C 1
Walnut Cr., Ind. Ty.	48 H 4	Walton-le-Soken, England	77 N 3	Wanj, Kala, Bokhara	103 O 1	Ward, S. Dak.	27 H 2
Walnut Cr., Ia.	28 C 6	Walton-le-Soken, England (on travel map)	74 E 3	Wanja, Africa	111 C 6	Ward, Tenn.	41 L 2
Walnut Cr., Kan.	32 C 3	Walton-on-Thames, England	77 F 5	Wanja (tribe), Africa	110 M 6	Ward (Co.), Tex., 77	47 D 6
Walnutcreek, Cal., a450	56 C 5	Walton-on-the-Hill, England (see Walton)	76 G 6	Wanjaja, Africa	110 M 6	Warda Magol, Africa	110 S 8
Walnutcreek, O., a200	17 G 3	Waltona Store, Va.	34 H 5	Wankam, Ban, Siam	106 D 6	Wardaa, Egypt	110 R 5
Walnutgrove, Ala., a200	42 E 2	Waltonville, Ill., a175	21 G 9	Wankaner, British India	104 C 8	Warden, England	77 L 5
Walnutgrove, Ariz.	55 C 4	Waltonville, Pa., a200	15 J 6	Wan Kaang, Burma	106 D 4	Warden, Quebec	61 J 8
Walnutgrove, Cal., 212	56 D 4	Waltonville, Pa., a300	23 P 13	Wankles, Africa	112 N 15	Wardens Island, Oman	102 M 4
Walnutgrove, Ga.	38 D 4	Walvisch Bay, Africa (see Wal-fish Bay)	113 B 2	Wanklno R., Mass.	9 F 5	Wardensville, W. Va., 106	35 J 2
Walnut Grove, Ill.	20 D 4	Walworth, N. Y., a675	13 H 5	Wanka (river), Nicaragua	66 K 6	Wardha, British India	105 G 9
Walnut Grove, Ind.	19 B 4	Walworth (Co.), S. Dak., a.c.'95, 2,480	27 E 1	Wan Lan, Siam	106 D 6	Wardha (river), British India	105 G 9
Walnut Grove, Kan.	32 D 2	Walworth, Wis., a275	24 J 9	Wanless, W. Va.	35 G 4	Wardbill, Mass., vil., s.c.'95, 392	9 D 2
Walnut Grove, Minn., s.c.'95, 117	25 B 5	Walworth (Co.), Wis., a.c.'95, 29,162	24 J 9	Wandock, Ill., a250	20 D 3	Ward Hill, Scotland	78 K 2
Walnut Grove, Miss., 166	43 F 5	Wama (region), Africa	112 R 10	Wandokhead (village), Scotland, '91, 745	78 J 9	Wardia, Ga.	38 G 9
Walnutgrove, Mo., a500	31 E 10	Wama, Austria	89 R 4	Wannaska, Minn.	25 B 1	Wardington, England	77 B 2
Walnutgrove, Tenn.	41 E 4	Wamala (lake), Africa	112 P 10	Wanneroo, Australia	115 B 6	Wardner, British Columbia	63 H 4
Walnutgrove, W. Va.	35 D 3	Wamar, Kala, Turkistan	103 O 2	Wann-nien, China	107 1/2 F 8	Wardner, Idaho, a800	50 C 2
Walnut Hill, Ark., a100	44 E 8	Wamashoede (tribe), Africa	112 Q 13	Wan Sta., Ill.	21 E 8	Wardner Jc., Idaho	50 C 2
Walnut Hill, Ga.	38 E 3	Wamba, Miss.	43 F 4	Wanville, Ala.	42 F 1	Ward6 (town and island), Norway (see Ward6)	95 R 1
Walnut Hill, Ill., a150	21 G 9	Wambek, Africa	110 P 9	Wanwan, Siam	106 F 6	Ward River, Australia	115 H 5
Walnut Hill, La.	45 C 4	Wamberg, Austria	90 N 3	Wan-on, Slam	106 D 6	Wardropers Island, Arctic Region	3 J 1
Walnut Hill, Mass., village, s.c.'95, 487	9 D 4	Wamble, Ark.	44 J 8	Wan Sala, Burma	106 D 4	Wardropers Island, Siberia	109 K 1
Walnut L., Miss.	43 D 1	Wambo River, Australia	115 H 5	Wansea, Germany, '95, 2,376	87 L 25	Wards, British Columbia	63 D 2
Walnutport, Pa., a350	15 L 5	Wambraw Cr., S. C.	37 J 5	Wansee, Germany, '95, 2,376	87 L 25	Wards, S. C., a250	37 E 4
Walnut Prairie, Ill.	21 K 7	Wambu (river), Kongo Free State	112 L 12	Wanserl, Africa	111 H 6	Wardsboro, Vt., town, 704	7 C 10
Walnut Pt., Md.	33 F 6	Wambutti (tribe), Kongo Free State	112 O 10	Wanship, Utah, a.c.'95, 225	54 L 2	Wardsboro Center, Vt.	7 C 10
Walnutridge (c.h.), Ark., 457	44 L 2	Wamego, Kan., a.c.'95, 1,410	32 F 2	Wanship Peak, Utah	54 D 6	Wards Crossing, O.	18 J 9
Walnutrun, O., a225	18 D 5	Wamel, Netherlands, commune, '94, est.5,039	84 G 5	Waotage, England, '91, 3,669	77 B 4	Wards L., N. Y.	11 Q 13
Walnutshade, Mo.	31 F 11	Wamelo Rock, Cal.	57 L 6	Waotage, England (on travel map)	74 D 3	Wards Mill, N. C.	36 F 5
Walnut Springs, Tex., 682	46 K 5	Wamesit, Mass., s.c.'95, 128	9 C 2	Watagb, N. Y., a300	11 Q 10	Wards Mill, Va.	34 B 7
Walnut Tree, Ark., a100	44 E 5	Wamgumpaug L., Conn.	10 F 2	Wantastiquet Mt., N. H.	7 F 11	Wards Mills, La.	45 D 1
Walpasena, Nicaragua	66 L 6	Wamic, Oreg., a125	52 D 1	Wanted (tribe), Africa	112 P 12	Wardsville, Mo.	31 H 8
Walpole, Ill., a125	21 II 10	Wampe, S. C.	37 L 4	Wan-tai, China	107 1/2 E 8	Ware, Ala.	42 E 6
Walpole, Mass., town, s.c.'95, 2,994	9 D 4	Wampoe, Ark.	44 H 5	Wan-tsun, China	107 1/2 E 2	Ware, Ark.	44 F 8
Walpole, Mass., vil., s.c.'95, 2,149	9 C 4	Wampoo, Pa., 766	16 B 5	Wan-wu-shao (Mts.), China, 107 1/2 C 5	107 1/2 C 5	Ware, England, '91, 5,121	77 G 3
Walpole, N. H., town, 2,163	7 E 10	Wamsley, O., a100	18 D 7	Wan-yamwezi (nation), Africa (see Unyamwezi)	112 P 12	Ware (Co.), Ga., 8,811	38 G 9
Walpole Island, Ontario	23 Q 7	Wamsutter, Wyo.	50 M 8	Wanzleben, Germany, '95, 4,003	85 II 13	Ware, Ill.	21 G 11
Walpole Island, Loyalty Islands	117 K 10	Wamwera (tribe), Africa	112 Q 13	Wao, British India	104 C 7	Ware, Mass., s.c.'95, town, 7,651; vil., a5,000	8 F 3
Walposiksa, Nicaragua	66 M 6	Wan, China	107 1/2 H 7	Wapakoneta (c.h.), O., 3,616	17 B 3	War Eagle Cr., Ark.	44 E 2
Walra L., Alaska	58 E 8	Wan, China	107 1/2 C 13	Wapanucka, Ind. Ty.	48 K 6	Warega (tribe), Kongo Free State	112 N 11
Walroa Island, Canada	63 N 1	Wan, China	107 1/2 E 3	Wapapa, Canada	63 L 4	Wareham, England, '91, 2,141	75 H 12
Walsall, England, '91, 71,791	16 E 6	Wana, Wash.	51 C 1	Wapella, Canada	63 L 4	Wareham, Mass., town, s.c.'95, 3,367	9 F 5
Walsenburg (c.h.), Col., 928	53 J 7	Wanaaring, Australia, est.240	115 G 5	Wapella, Ill., 371	20 II 5	Wareham, Mass., village, s.c.'95, 1,362	9 F 5
Walsfeld, Germany	86 N 3	Wanaka, Lake, New Zealand	117 B 8	Wapello (Co.), Ia., a.c.'95, 33,293	28 II 6	Wareham, Mass.	9 F 6
Walsh, Canada	63 J 4	Wanamaker, Ind., a200	19 E 5	Wapello (c.h.), Ia., a.c.'95, 1,290	28 L 5	Wareham, England	77 L 6
Walsh, Fort, Canada	63 J 4	Wanamaker, Ky.	40 A 5	Wapli (R. river), Bolivia	70 D 7	Warehouse, Alaska	58 J 7
Walsh (Co.), N. Dak., 16,587	26 G 1	Wanamaker, Okla.	48 G 3	Wapli, Idaho	50 F 7	Warehouse Point, Conn., a900	10 E 2
Walsham, North, England, '91, 3,612	76 A 4	Wanamaker, S. C.	37 K 3	Wapli, Oreg.	52 D 1	Wareme, Belgium, '90, 3,261	84 F 7
Walshtown, S. Dak.	27 G 3	Wanamie, Pa., a550	15 K 4	Waplianaas (Indian tribe), Brazil	70 E 3	Warco, Germany, '90, 6,768	85 E 16
Walshville, Ill., 167	21 F 7	Wan-an, China	107 1/2 E 1	Wapiti, Col.	53 G 3	Warco, Germany (on travel map)	74 L 2
Walshville, N. Dak.	26 G 1	Wan-que, N. J., a200	14 G 1	Wapiti Peak, Col.	53 B 2	Warcond, Germany, '95, 5,820	85 J 7
Walsingham, Cape, Canada	59 S 3	Wanatab, Ind., '98, a800	19 C 2	Wapiti R., Wyo.	50 R 4	Wareneck, Va.	34 L 6
Walsingham, New, England	76 P 7	Wana Wana (Island), Solomon Islands	117 J 5	Wapiti Ridge, Wyo.	50 R 4	Ware R., Mass.	8 F 3
Walsingham, Old, England	76 P 7	Wand, Die Hobe (Mt.), Austria	90 A 6	Wapiti River, Canada	63 G 3	Wares, S. C.	37 D 2
Walsrode, Germany, '95, 2,544	85 G 10	Wanda, Mo.	31 D 11	Waples, Del.	33 O 4	Waresboro, Ga., a600	38 G 9
Walston, Pa., a2,000	16 D 5	Wandala (tribe), Africa	110 K 7	Wapokomo (tribe), Africa (see Pokomo)	112 Q 11	Waresley, England	77 G 2
Walster, Ala.	42 D 2	Wandara (tribe), Africa	110 K 7	Wappanock L., Ark.	44 M 4	Waretown, N. J., a450	14 H 6
Walster, N. C.	36 N 4	Wandera, Okla.	48 G 3	Wappapella, Mo.	31 M 11	Waretz, Austria	89 Q 1
Waltherbo (c.h.), S. C., 1,171	37 G 6	Wandowash, British India	105 G 13	Wappinger, Conn., a200	10 E 2	Warfium, Netherlands, commune, '94, est.2,283	84 II 2
Waltherhill, Tenn.	41 J 3	Wandi, Africa	112 O 9	Wappinger Falls, N. Y., 4,575	11 N 10	Warfield, England	77 E 5
Waltherkohnea, Germany	87 C 25	Wandipur, Bhutan	104 M 6	Wappingers Falls, N. Y. (on local map)	11 N 10	Warfield, Ky., a150	40 M 5
Walters, Cal.	57 J 9	Wandle River, England	75 M 14	Wappoc Cr., S. C.	37 A 6	Warfield, Tex.	47 E 6
Walters, Idaho	50 C 6	Wando, Africa	112 N 9	Wappocening Cr., Pa.	15 K 3	Warfieldburg, Md., a100	33 H 2
Walters, Nev.	54 C 3	Wando R., S. C.	37 J 6	Wappu, Africa	111 E 9	Warfordburg, Pa., a175	16 F 7
Waltersburg, Ill.	21 H 11	Wandre, Belgium, '90, 4,379	84 G 7	Wapsle, Ia.	28 J 2	Wargha, Algeria, '91, 2,436	111 II 2
Waltersdorf, Germany	87 J 22	Wandsbek, Germany, '95, 21,668	85 E 11	Wapsipaleon R., Ia.	28 K 3	Wargow, Germany	87 G 24
Waltershausen, Germany, '90, 5,166	86 L 11	Wandsworth (part of London), England, '91, 156,931	75 M 14	Wapwallopen, Pa., a250	15 K 4	Wargrave, England	77 D 5
Walterabof, Germany	87 M 30	Waneb, Turkey in Asia	101 L 6	Waquet, Mass.	8 M 6	Wari, Africa	111 H 9
Walters Park, Pa.	15 K 6	Wanea, Wis.	24 C 5	Waqnot Bay, Mass.	8 N 6	Wari, British India	105 D 12
Waltersville, Oreg.	38 F 9	Waneta, British Columbia	63 G 4	War, Africa (see Timmo)	110 K 5	Warialda, Australia, a700	115 J 5
Waltheil (c.h.), Miss., a225	43 F 3	Waneta, Ia.	28 B 1	War, Jebel-el (Mt.), Africa	110 K 5	Wardari Island, Dutch East India	116 II 3
Waltheil, Okla.	48 F 2	Waneta, Okla.	48 H 5	Wara, Africa	110 M 7	Wardari Creek, Africa	111 H 9
Waltheil Sta., Va.	34 A 5	Wanfried, Germany, '95, 2,265	86 K 11	Waraba Island, Turkey in Asia	101 M 8	Wardard, Africa	110 S 8
Waltheim, England	77 M 6	Waucunul, New Zealand, '91, 5,011; '96, 5,930	117 E 5	Waracapur, Colombia	70 C 3	Warb, Germany	85 E 14
Waltheim, Great, England	77 K 3			Warabi, British India	104 C 8	Warina, Africa	111 D 8
Waltheim, Little, England	77 K 3			Warap, British Gulana	70 F 3	Warina, British Gulana	70 F 2
Waltheim, North, England	77 C 5					Waring, Kau.	32 C 3
Waltheim, White, England	77 E 5					Waring, Tex.	46 J 8
Waltheim, Me., town, 242	6 G 6					Wark, England	76 H 2
Waltheim, Mass., city, s.c.'95, 26,876	9 C 3					Warkworth, Ontario	60 H 3
Waltheim, Mass. (on local map)	8 A 6						
Waltheim, Minn., a150	25 E 6						
Waltheim, Quebec	61 A 7						
Waltheim Abbey, England, '91, 6,066	77 II 4						
Waltheim Holy Cross, England (see Waltheim Abbey)	77 H 4						

Warkworth Castle, England...	76 J 2	Warren River, Australia	115 B 6	Warwick (Co.), Va., 6,650	34 K 6	Washington (Co.), Tex., 29,161	46 L 7
Warlick, N. C.	36 G 3	Warren Row, England	77 D 4	Warwick Castle, England	77 A 1	Washington (State), U. S., '90,	5 B 1
Warrington, England	77 G 5	Warrens, Wla., a250	24 E 6	Warwick Park, England	77 A 1	349,390	5 B 1
Warmlubon, Germany	87 E 28	Warrensburg, Ill., a475	20 G 6	Warwickshire (county), England	(see Warwick)	Washington (State), U. S. (large	
Warmbad, Africa, a400	113 D 2	Warrensburg (c.h.), Mo., '90,	31 E 7	Wasai, Africa	110 K 8	scale map of)	51
Warmbrunn, Germany	87 L 22	4,706; '97, a5,500	12 P 5	Wasa (Iain), Russia (see Vasa)	96 D 3	Washington, Utah, a.c.'95, 484,	54 J 5
Warme Moldau (river), Austria	90 H 6	Warren, N. Y., 893	17 D 4	Wasaba, Africa	111 H 8	4,619	54 J 5
Warmia (diatlict), Germany	(see Ermeland)	Warrensburg, O., a125	41 Q 2	Wsanla (region), Africa	112 R 11	Washington, Vt., town, 820,	7 D 5
Warmisthorpe, England, '91, 5,562	75 H 11	Warrensburg, Tenn., a150	9 F 5	Wasaru, Japan	108 L 2	Washington (Co.), Va., 29,606,	34 D 3
Warminster, Va.	34 F 5	Warrens Cove, Mass.	9 C 6	Wasat (district), Africa	111 C 5	Washington (c.h.), Va., 252	34 G 3
Warmoud, Netherlands, commu-	84 E 4	Warrens R., Mass.	31 L 9	Wasatch, Utah	54 C 6	Washington (Co.), Wis., a.c.'95,	24 K 8
ne, '94, est.1,496	110 J 5	Warrens Store, Mo.	48 E 1	Wasatch (Co.), Utah, a.c.'95,	54 M 2	24,077	49 E 4
War Mountain, Africa	52 D 2	Warren Sta., Okla.	7 G 7	Wasbister, Scotland	78 K 1	Washington Bar, Mont.	49 E 4
Warmping, Oreg.	49 H 1	Warren Summit, N. H.	17 G 2	Wasco, Ill.	20 J 2	Washingtonboro, Pa., 562	114 M 4
Warm Spring Cr., Mont.	52 D 2	Warrensville, O., a150	18 J 8	Wasco, Oreg., a125	52 E 1	Washington Center, Mo.	30 D 4
Warm Spring Ind. Res., Oreg.	34 D 5	Warrensville (Tp.), O. (on local	15 H 4	Wasco (Co.), Oreg., 9,183	52 D 1	Washington Depot, Conn., a175	10 B 3
Warm Spring Mt., Va.	52 D 2	map)	42 E 2	Wasco (Co.), Minn., a.c.'95,	25 D 6	Washington Gulch, Mont.	49 D 3
Warm Spring R., Oreg.	44 K 2	Warrenton, Cape Colony, '91,	113 G 5	Wasceca (c.h.), Minn., a.c.'95,	25 D 6	Washington Harb., Mich.	22 C 2
Warm Springs, Ark.	38 B 6	880	38 F 5	2,780	25 D 5	Washington Harb., Wis.	24 M 4
Warm Springs, Ga.	49 D 3	Warrenton (c.h.), Ga., 974	21 J 6	Wagen, Switzerland, '88, 463	91 F 3	Washington Harb. (place), Wis.	(on local map)
Warm Springs (c.h.), Va., a475	34 D 4	Warrenton, Ill.	43 C 6	Wagen, Switzerland, '88, 463	23 K 14	Washington Heights, Ill., 2,283	21 D 10
Warm Springs Valley, Cal.	56 E 1	Warrenton, Miss. a200	21 J 6	Wasepl, Mich., a125	80 P 5	Washington Hollow, N. Y., a400	11 O 10
Warm Spring Valley, Nev.	54 G 4	Warrenton (c.h.), Mo., 664	30 K 7	Wasgau Mountains, Germany	56 E 3	Washington I., Mich.	22 C 2
Warmn, Bulgaria (see Varna)	98 K 5	Warrenton (c.h.), N. C., '98,	36 N 2	Wasgu, Cal.	76 N 7	Washington I., Wis.	24 M 4
Warne, N. C.	36 B 4	a1,000	17 J 4	Wash, The (bay), England (on	74 E 2	Washington Island, Marquesas	117 P 6
Warnecke, S. Dak.	27 D 2	Warrenton, O., a325	40 L 7	travel map)	45 H 8	Islands (see Ima-buna)	114 M 4
Warneville, Germany	86 D 14	Warrenton, Tex., a200	34 H 3	Washabaugh (Co.), S. Dak.	27 C 3	Washington Island, Oceanica	33 G 3
Warneville, Germany (on	74 K 1	Warrenton (c.h.), Va., 1,346	10 G 2	Washademoak, New Brunswick	62 D 4	Washington Jc., Md.	39 P 6
travel map)	87 D 36	Warrenville, Conn., a350	20 J 2	Washago, Ontario	60 F 3	Washington L., Fla.	43 B 4
Warren, Germany	111 C 2	Warrenville, Ill., a300	14 F 3	Washak, Balnehistun	103 L 7	Washington L., Miss.	51 C 2
Warren, Africa	57 J 9	Warrenville, N. J.	105 O 13	Washburn, Ark.	44 E 4	Washington L., Wash.	3 I I 7
Warren, Cal.	25 C 2	Warri, British India	19 B 8	Washburn, Ill., 598	20 G 4	Washington Land, Greenland	28 M 3
Warren, Minn.	7 G 9	Warrik (Co.), Ind., 21,161	49 G 1	Washburn, Ia.	28 J 3	Washington Mills, Ia., a100	12 M 5
Warren, N. H., town, 1,383	13 K 5	Warrik, Mont.	37 E 4	Washburn, Kan.	32 H 4	Washington Mills, N. Y., 1,195	12 K 4
Warren, N. Y., a250	18 H 5	Warrik, S. C.	115 F 5	Washburn, Me., town, 1,097	6 G 2	Washington's Brth Place, Va.	34 M 5
Warren, O., a125	27 F 1	Warriana, Australia	76 G 6	Washburn, Me., town, 1,097	25 D 3	Washingtons Crossing, N. J.	14 E 4
Warren, S. Dak., a375	41 G 3	Warrington, England, '91, 52,	39 B 2	Washburn, L., Minn.	31 D 11	Washington Sta., O.	17 C 3
Warren, Tenn., a150	24 D 4	742	19 E 5	Washburn (c.h.), N. Dak., a100	26 D 2	Washington Tower, Cal.	56 K 4
Warren, Wla., a100	52 F 4	Warrington, Fla., 1,301	42 D 2	Washburn (c.h.), N. Dak., a100	47 F 2	Washingtonville, N. Y., 691	11 O 9
Warrior Lake, Oreg.	7 G 9	Warrington, N. J.	14 D 2	Washburn (Co.), Wla., a.c.'95,	24 C 3	Washingtonville, O., 922	17 J 3
Warrior, N. H.	52 F 4	Warrior, Ala., a1,025	42 D 3	4,266	24 C 3	Washingtonville, Pa., 171	15 J 4
Warriors Cr., Oreg.	52 F 4	Warrior Reefs, Australia	115 G 1	Washburna (c.h.), Wla., a.c.'95,	24 E 1	Washita, Ark.	44 E 5
Warriors L., Oreg.	56 E 1	Warriorsmark Pa., a300	16 F 5	5,178	50 O 2	Washita, Ark.	44 G 7
Warriors Mts., Cal.	29 G 2	Warrostand, Ala., 215	42 F 6	Washburne, Mt., Wyo.	75 N 9	Washita, Ind. Ty.	48 H 6
Warriorville, Neb.	84 A 7	Warroonabool, Australia, a7,000	115 G 7	Washeas, The (tract of land),	110 L 6	Washita (Co.), Okla.	48 D 4
Warnton, Belgium, '90, 3,843	77 F 6	Warrow, Australia	105 O 9	England	42 A 8	Washita or Onashita R., Ark.	44 G 7
Wartham, Mecklenburg-Schwer-	85 E 14	Warrow, British India	42 A 5	Washinga, Africa	3 H 6	Washita R., La.	45 E 2
in), Germany	85 E 14	Warsaw, Ala., a175	20 C 5	Washington (Co.), Ala., 7,935	55 E 7	Washita R., Middle Fork of,	45 D 1
Warow (Prussia), Germany	85 E 14	Warsaw, Ill., 2,721	19 E 2	Washington (Co.), Ark., 32,024	44 D 3	Washita R., Okla.	48 D 3
Warow (river), Germany	90 K 2	'97, a5,200	28 G 6	Washington, Ariz.	44 E 7	Washita, Idaho	50 C 5
Waradorf, Austria, '90, 18,268	105 G 9	Warsaw, Ia., a100	40 G 3	Washington (c.h.), Ark., 519	56 E 3	Washoe, Nev.	54 C 3
Warof, Africa	87 E 33	Warsaw (c.h.), Ky., 676	25 D 5	Washington (c.h.), Ark., 519	53 M 2	Washoe, Nev., 6,437	54 C 3
Warora, British India, '91, 10,-	115 G 9	Warsaw (c.h.), Mo., 700	31 F 8	Washington, Cal., a300	10 B 3	Washoe Mts., Nev.	54 B 2
018	115 Q 9	Warsaw, Neb.	29 F 2	Washington (Co.), Col., 2,301	10 B 3	Washoe Valley, Nev.	54 A 2
Warpuhen, Germany	110 R 8	Warsaw (c.h.), N. Y., 3,120	13 F 6	Washington, Conn., place, a400;	33 C 5	Washongal, Wash., a225	51 C 4
Warren, Venezuela (see Guarra-	70 E 2	Warsaw, N. C., 401	36 N 5	town, 1,633	33 C 5	Wash, Perala	103 J 6
unos)	112 N 9	Warsaw, N. Dak.	26 G 1	Washington (c.h. and U. S.	39 E 2	Washita, Ia., a.c.'95, 433	28 B 2
Warre (river), Africa	115 H 5	Warsaw, O., 376	17 F 4	capital), D. C., '90, 188,932;	38 F 6	Washitacwa (Co.), Mich., 42,210	23 O 13
Warrego Range, Australia	115 H 6	Warsaw, Russia, 97, 614,752	97 C 5	'97, a285,000 (on local map).	39 E 2	Washitucna, Wash.	51 G 3
Warrego River, Australia	115 H 5	Warsaw, Russia (government),	97 B 5	Washington (Co.), Fla., a.c.'95,	38 F 6	Washitucna L., Wash.	105 P 11
Warren (c.h.), Ark., '98, a1,000	115 H 6	'97, 1,932,063.	74 P 2	7,820	38 F 6	Washitucna, Wash.	51 G 3
Warren, Australia, est.870	10 B 3	Warsaw, Russia (on travel map)	34 K 5	Washington (Co.), Ga., 25,237	20 G 4	Washitucna, Wash.	51 G 3
Warren, Conn., town, 477	38 F 5	Warsaw (c.h.), Va., a450	97 C 5	Washington (c.h.), Ga., 2,631	21 F 9	Washitucna, Wash.	51 G 3
Warren (Co.), Ga., 10,957	50 D 4	Warsawa, Britsh India	105 O 9	Washington (Co.), Idaho, 3,836	19 D 7	Washitucna, Wash.	51 G 3
Warren, Idaho, a200	20 F 1	Warschau, Russia (see Warsaw)	97 C 5	Washington, Ill., 1,301	19 B 7	Washitucna, Wash.	51 G 3
Warren, Ill., 1,172	20 D 4	Warteln, Germany	85 K 7	Washington (Co.), Ill., 13,262	28 K 5	Washitucna, Wash.	51 G 3
Warren (Co.), Ill., 21,281	19 B 4	Warteln, Germany	97 C 5	Washington (Co.), Ind., 18,619	32 E 2	Washitucna, Wash.	51 G 3
Warren, Ind., 1,120	19 F 3	Warteln, Germany	97 B 6	Washington (c.h.), Ind., 6,064	32 E 2	Washitucna, Wash.	51 G 3
Warren (Co.), Ind., 10,955	28 A 2	Warta, Russia, est.4,884	97 B 6	Washington (Co.), Ia., a.c.'95,	32 E 2	Washitucna, Wash.	51 G 3
Warren (Co.), Ia., a.c.'95, 18,506	40 D 7	Warta (river), Russia	97 B 6	18,845	32 E 2	Washitucna, Wash.	51 G 3
Warren, Kan.	40 D 7	Wartburg (c.h.), Tenn., 206	41 M 2	Washington (c.h.), Ia., a.c.'95,	32 E 2	Washitucna, Wash.	51 G 3
Warren (Co.), Ky., 30,158	6 E 7	Warte (river), Germany (see	87 A 24	3,671	32 E 2	Washitucna, Wash.	51 G 3
Warren, Me., town, 2,037	33 K 2	Warthe)	90 K 2	Washington (Co.), Kan., a.c.'95,	32 E 2	Washitucna, Wash.	51 G 3
Warren, Md., a650	23 Q 12	Wartenberg, Austria	86 Q 15	21,602	32 E 2	Washitucna, Wash.	51 G 3
Warren, Mass., s.c.'95, town,	25 A 1	Wartenberg, Germany, '95,	87 E 32	Washington (c.h.), Kan., a.c.'95,	32 E 2	Washitucna, Wash.	51 G 3
4,430; vil., a2,000	43 C 6	4,815	87 J 22	1,418	32 E 2	Washitucna, Wash.	51 G 3
Warren, Mich., a275	30 J 5	Wartenberg, Deutsch, Germany,	87 J 22	Washington, Ky., 529	40 J 3	Washitucna, Wash.	51 G 3
Warren (c.h.), Minn., s.c.'95,	30 K 7	'95, 835	87 K 26	Washington (Co.), Ky., 13,622	40 J 3	Washitucna, Wash.	51 G 3
975	7 G 7	Wartenberg, Gross, Germany,	91 L 4	Washington, La., 1,064	45 E 5	Washitucna, Wash.	51 G 3
Warren (Co.), Miss., 33,164	14 E 2	4,815	87 L 24	Washington (Co.), La., 6,700	45 E 5	Washitucna, Wash.	51 G 3
Warren (Co.), N. Y., 27,866	12 N 6	Wartenstein, Switzerland	87 L 24	Washington (Co.), Me., 44,482	45 J 5	Washitucna, Wash.	51 G 3
Warren (Co.), N. C., 19,360	12 P 4	Wartel, Germany, '95, 1,234	87 M 2	Washington (Co.), Me., town, 1,230	6 H 6	Washitucna, Wash.	51 G 3
Warren, N. Dak.	36 N 2	Wartba, Cal.	57 E 6	Washington (Co.), Md., 39,782	6 E 7	Washitucna, Wash.	51 G 3
Warren (Co.), O., 25,468	11 H 3	Wartba (river), Germany	87 G 24	Washington (Co.), Md., s.c.'95,	33 F 2	Washitucna, Wash.	51 G 3
Warren (c.h.), O., 5,973	41 J 3	Warthe (river), Germany (on	74 N 2	town, 423; vil., a100	8 B 3	Washitucna, Wash.	51 G 3
Warren, Okla.	116 H 4	travel map)	38 F 5	Washington, Mich., a200	23 P 12	Washitucna, Wash.	51 G 3
Warren, Ontario	12 P 4	Warthe (river), Germany (on	76 N 1	Washington (Co.), Minn., s.c.'95,	25 E 4	Washitucna, Wash.	51 G 3
Warren, Oreg.	36 N 2	travel map)	41 J 3	27,417	43 B 7	Washitucna, Wash.	51 G 3
Warren (Co.), Pa., 37,585	26 H 3	Wartien, Ga., a200	111 H 8	Washington, Miss., a100	43 C 4	Washitucna, Wash.	51 G 3
Warren (c.h.), Pa., '98, a8,000	18 B 6	Warton, England	116 H 5	Washington (Co.), Miss., 40,414	31 K 7	Washitucna, Wash.	51 G 3
Warren, R. I., town, 4,489	17 J 2	Warttrace, Tenn., 686	112 O 11	Washington, Mo., 2,725	31 L 9	Washitucna, Wash.	51 G 3
Warren, S. C., a100	48 D 5	Wartu, Africa	112 O 11	Washington (Co.), Mo., 13,153	49 E 4	Washitucna, Wash.	51 G 3
Warren (Co.), Tenn., 14,413	60 E 1	Warunda (tribe), Africa (see	112 O 11	Washington, Mt., Mont.	29 H 2	Washitucna, Wash.	51 G 3
Warren, Tex., 833	52 C 1	Iuanda)	112 O 11	Washington, Neb.	29 H 2	Washitucna, Wash.	51 G 3
Warren, Vt., town, 866	52 G 1	Warundi (tribe), Africa (see	112 O 11	Washington (Co.), Neb., 11,869	29 H 2	Washitucna, Wash.	51 G 3
Warren, Va., a125	16 D 3	Urundi)	112 O 11	Washington, N. H., town, 569	7 F 10	Washitucna, Wash.	51 G 3
Warren (Co.), Va., 8,280	16 D 3	Warwick, Australia, '91, 3,402	115 J 5	Washington, N. J., a.c.'95, 3,538	14 E 2	Washitucna, Wash.	51 G 3
Warren Butte, Ariz.	10 K 3	385,072	77 A 2	Washington (Co.), N. Y., 45,690	12 Q 5	Washitucna, Wash.	51 G 3
Warren Center, Pa., a250	37 F 2	Warwick (Cumberland), Eng-	76 G 3	Washington, N. Y., town, s.c.	11 O 10	Washitucna, Wash.	51 G 3
Warren Cr., Okla.	41 K 3	land), Eng-	76 G 3	'90, 2,766 (on local map)	11 O 10	Washitucna, Wash.	51 G 3
Warrendale, Kan.	46 N 7	Warwick (Warwick), England,	77 A 1	Washington (Co.), N. C., 10,200	36 Q 3	Washitucna, Wash.	51 G 3
Warren Hastings Island East	7 C 6	'91, 11,905	77 A 1	Washington (c.h.), N. C., 3,545	36 P 3	Washitucna, Wash.	51 G 3
India Is. (see Pulo Marlere)	34 F 5	Warwick, England (on travel	74 D 2	Washington, N. Lake, N. Dak.	26 F 2	Washitucna, Wash.	51 G 3
Warren Papermills, N. J., a100	34 G 3	map)	38 D 8	Washington, S. Lake, N. Dak.	26 F 2	Washitucna, Wash.	51 G 3
Warren Plains, N. C., a100	55 D 7	Warwick, Ga.	32 E 2	Washington (Co.), O., 42,380	18 G 6	Washitucna, Wash.	51 G 3
Warrenpoint, Ireland, '91, 1,970	33 M 2	Warwick, Kan.	33 M 2	Washington (c.h.), O., 5,742	18 D 5	Washitucna, Wash.	51 G 3
Warren Pt., R. I.	48 A 2	Warwick, Md., 287	8 E 2	Washington (Co.), Oreg., 11,972	52 B 1	Washitucna, Wash.	51 G 3
	32 A 4	Warwick, Mass., a.c.'95, town,	11 O 9	Washington (Co.), Pa., 71,155	16 B 6	Washitucna, Wash.	51 G 3
	116 H 4	599; vil., a150	17 G 3	Washington (c.h.), Pa., '90, 7,-	16 B 6	Washitucna, Wash.	51 G 3
	14 D 3	Warwick, N. Y., 1,537	48 J 3	063; '97, a11,500	10 J 3	Washitucna, Wash.	51 G 3
	36 N 2	Warwick, Okla.	15 L 6	Washington, R. I., a600	10 J 3	Washitucna, Wash.	51 G 3
	79 J 3	Warwick, Pa., a275	61 L 7	Washington (Co.), R. I., 23,649	10 J 3	Washitucna, Wash.	

Waterberg (Mt.), Africa	112 L 16	Watertown, Conn., place, 1,825; town, 2,323	10 C 3	Watton, England	76 O 7	Waverly Sta., Va., a225	34 J 6
Waterberg (district), South African Republic	113 J 3	Watertown, Fla., a200	39 L 2	Watton, England	77 G 3	Wavertree, England, '91, 13,764	76 G 6
Waterboro, Me., town, 1,357	6 B 8	Watertown, Ill.	20 E 2	Wattrelos, France, '96, 22,731	80 J 2	Wavre, Belgium, '90, 7,575	84 E 7
Waterbury, Conn., city, '90, 28,646; '97, a30,000; town, 33,202	10 C 3	Watertown, Mass., town, a.c.'95, 7,788	9 D 3	Watts, Ark.	44 G 3	Wavy Lake, Canada	63 J 3
Waterbury, Neb.	29 H 1	Watertown, Mass., village, a.c.'95, 7,788	9 D 3	Watts, Neb.	29 D 3	Wawa, Pa., a100	15 L 7
Waterbury, S. Dak., a125	27 F 2	Watertown, Mass. (on local map)	8 B 6	Watts, Nev.	54 E 2	Wawaka, Ind., a300	19 F 2
Waterbury, Vt., town, 2,232; village, 955	7 C 5	Watertown, Minn., s.c.'95, 456	25 D 5	Watta, S. C.	37 D 3	Wawamosh, Ontario	23 R 6
Waterbury, Wis.	24 E 6	Watertown (c.h.), N. Y., '90, 14,725; '97, a22,000	12 L 4	Wattsboro, Va.	34 G 7	Wawarsing, N. Y., a1,000	11 O 8
Waterbury Center, Vt.	7 D 5	Watertown, N. Y., a225	18 G 6	Wattsburg, Pa., 382	16 C 2	Wawawai, Wash.	51 H 3
Waterbury R., Vt.	7 D 5	Watertown (c.h.), S. Dak., s.c.'95, 2,709; '97, a3,500	27 G 2	Wattsville, N. Y., a350	13 D 7	Wawayanda L., N. J.	14 G 1
Water Cañon, N. Mex.	55 H 4	Watervale, N. Y., a100	12 K 6	Wattville, Switzerland, '88, 1,715	91 K 3	Wawla, Minn.	25 D 2
Waterdown, Ontario, '91, 689	60 F 4	Waterville, N. Y., a100	12 K 6	Watu, Burma	106 C 2	Wawona, Cal.	56 F 5
Water Eaton, England	77 C 3	Water Valley (c.h.), Miss., '90, 2,832; '97, a5,200	43 E 2	Watuppa Pond, Mass.	9 D 6	Wawoni Island, Dutch East India	116 F 5
Waterloo R., S. C.	37 G 3	Water Valley, N. Y.	13 E 6	Wau, Africa	110 N 9	Wawpecong, Ind., a200	19 E 3
Waterfall, Va., a100	34 H 3	Water Village, N. H., 204	7 J 8	Wau (tribe), Liberia	111 E 9	Wawre, Russia	97 C 5
Waterford, Cal., a100	56 E 5	Waterville, Conn., a700	10 C 3	Waubausene, Ontario	60 F 3	Wax, Ga.	38 A 3
Waterford, Conn., place, a500; town, 2,661	10 G 4	Waterville, Ia., a250	28 L 1	Waubay, S. Dak., a.c.'95, 251	27 G 1	Wax, Ia.	28 C 5
Waterford, Ind., a125	19 C 1	Waterville, Kan., s.c.'95, 636	32 F 2	Waubek, Ia., a250	28 K 3	Wax, Ky.	40 D 6
Waterford, Ireland, '91, 20,852	79 G 7	Waterville, Me., city, 7,107	6 D 6	Waubek, Wis.	24 B 5	Waxahachie (c.h.), Tex., '90, 3,076; '97, a5,000	46 K 5
Waterford (county), Ireland, '91, 98,351	79 F 7	Waterville, Mass., vil., s.c.'95, 532	8 F 2	Waubesa, Wis., town, s.c.'95, 8,397	24 E 11	Waxhaw, N. C., a275	36 H 5
Waterford, Ky.	40 F 4	Waterville, Minn., s.c.'95, 1,446	25 D 5	Waukesha (Co.), Wis., s.c.'95, 36,562	24 K 8	Waxweiler, Germany	86 M 3
Waterford, Mich., town, 1,001	6 B 7	Waterville, N. H.	7 J 7	Waukesha (c.h.), Wis., s.c.'95, 7,222	24 K 9	Way, Lake (salt), Australia	115 C 5
Waterford, Mich., a300	23 P 12	Waterville, N. Y., 2,024	12 M 6	Waukomis, Okla.	48 F 2	Way, Miss.	43 E 5
Waterford, Minn., a150	25 D 5	Waterville, Nova Scotia	62 E 4	Waukon (c.h.), Ia., s.c.'95, 1,852	28 L 1	Way, Tenn.	41 E 2
Waterford, Miss., a125	41 E 1	Waterville, O., 586	17 C 1	Waukon, Minn.	25 A 2	Way, Tex.	47 C 3
Waterford, New Brunswick, a500	62 D 4	Waterville, Pa.	15 H 4	Waukon, Wash.	51 H 2	Way, Va.	34 E 5
Waterford, N. Y., a4,500	12 P 6	Waterville, Quebec, '91, 516	61 L 8	Waukon, Ia.	28 L 1	Wayan, Idaho	50 H 7
Waterford, O., a150	18 G 5	Waterville, Vt., town, 577	7 D 4	Waukeag Neck, Me.	6 J 7	Wayanary (Domitica), West Indies	684 C 12
Waterford, Ontario, '91, 1,212	60 E 5	Waterville (c.h.), Wash., 293	51 E 2	Waukenau, Ia., a.c.'95, 228	28 F 4	Wayao (tribe), Africa (see Yao)	112 P 14
Waterford, Pa., 838	16 C 3	Waterville, Wis., a150	21 D 11	Waukenau, Fla., a100	39 J 2	Waycross (c.h.), Ga., '90, 3,364; '97, a5,000	38 G 9
Waterford, Vt., town, 734	7 G 5	Watervliet, Mich., a500	23 J 13	Waukena, Cal.	20 K 1	Waycross, N. C.	36 N 5
Waterford, Va., a500	34 H 2	Watervliet, N. Y., 12,967	12 P 6	Waukena, Cal.	57 F 6	Wayland, Idaho	50 D 7
Waterford, Wash.	51 B 3	Watford, Ala.	42 F 8	Waukesha, Wis., town, s.c.'95, 8,397	24 E 11	Wayland, Mass., town, s.c.'95, 2,026	28 K 5
Waterford Harbor, Ireland	79 H 7	Watford, England, '91, 16,819	77 F 4	Waukesha (Co.), Wis., s.c.'95, 36,562	24 K 8	Wayland, Mass., vil., s.c.'95, 752	9 C 3
Waterford Mills, Ind., a175	19 E 1	Watford, Ontario, '91, 1,299	60 D 5	Waukesha (c.h.), Wis., s.c.'95, 7,222	24 K 9	Wayland, Mich., 523	23 K 12
Waterford Sta., Conn.	10 G 4	Watford Island, Bermudas	67 N 3	Waukeeta, Kan., a100	32 F 4	Wayland, Mo., a150	30 J 4
Waterford Works, N. J., a300	14 E 7	Watham on the Wolds, England	76 L 7	Waukeeta, Neb., a200	29 C 3	Wayland, Neb.	29 G 2
Watergaag, Netherlands	84 B 2	Wathena, Kan., s.c.'95, 691	32 H 2	Waukeeta, Neb., a200	29 C 3	Wayland, N. Y., 679	13 G 6
Water Gap, N. J. (see Delaware Water Gap)	14 D 1	Watkins, Ia., a200	28 J 4	Waukeeta, Neb., a200	29 C 3	Wayland, O., a125	17 H 2
Watergate Bay, England	75 B 13	Watkins, Minn., s.c.'95, 255	25 C 4	Waukeeta, Neb., a200	29 C 3	Wayland, Tex.	46 J 5
Watergraafsmeer, Netherlands	84 B 2	Watkins, N. Y., 2,604	13 J 7	Waukeeta, Neb., a200	29 C 3	Wayland Springs, Tenn.	41 F 4
Watergrasshill, Ireland	79 E 7	Watkins, N. C.	36 N 2	Waukeeta, Neb., a200	29 C 3	Waylonzo, Fla.	39 J 2
Water-hen Lake, Canada	63 J 3	Watkins, Oreg.	52 B 4	Waukeeta, Neb., a200	29 C 3	Waymansville, Ind., a100	19 D 6
Waterhen Lake, Manitoba	63 M 3	Watkins, Va.	34 F 7	Waukeeta, Neb., a200	29 C 3	Waymart, Pa., 438	15 M 3
Waterhole, Miss.	43 E 8	Watkins Glen, N. Y.	13 J 7	Waukeeta, Neb., a200	29 C 3	Wayne (Co.), Ga., 7,485	38 H 9
Waterholes Cr., S. Dak.	27 E 3	Watkins Sta., N. Y.	13 J 7	Waukeeta, Neb., a200	29 C 3	Wayne, Ill., a300	20 J 2
Watering Place, Bermudas	67 O 3	Watkinsville (c.h.), Ga., 314	38 E 4	Waukeeta, Neb., a200	29 C 3	Wayne (Co.), Ill., 23,806	21 H 9
Water Island, Danish West Indies	684 B 7	Watkinsville, Miss., 275	43 F 5	Waukeeta, Neb., a200	29 C 3	Wayne (Co.), Ind., 37,628	19 F 5
Waterloo, Africa	111 C 8	Watlings Island, West Indies (see San Salvador)	67 J 2	Waukeeta, Neb., a200	29 C 3	Wayne (Co.), Ind., 37,628	19 F 5
Waterloo, Ala., a300	42 A 1	Watlington, England	77 C 4	Waukeeta, Neb., a200	29 C 3	Wayne, Ind. Ty.	48 H 6
Waterloo (suburb of Sydney), Australia, a8,600	115 J 2	Watomari, Japan	108 P 6	Waukeeta, Neb., a200	29 C 3	Wayne (Co.), Ia., s.c.'95, 16,155	28 G 6
Waterloo, Belgium, '90, 3,682	84 D 7	Watomba (tribe), Kongo Free State	112 M 10	Waukeeta, Neb., a200	29 C 3	Wayne, Kan.	32 E 2
Waterloo, Belgium (on travel map)	74 G 3	Watonga (c.h.), Okla., a375	48 F 3	Waukeeta, Neb., a200	29 C 3	Wayne (Co.), Ky., 12,852	40 G 7
Waterloo (c.h.), Ill., 1,860	21 E 9	Watoawan (Co.), Minn., a.c.'95, 10,262	25 C 6	Waukeeta, Neb., a200	29 C 3	Wayne, Me., town, 775	6 C 7
Waterloo, Ind., 1,473	19 F 2	Watova, Ind. Ty.	48 L 1	Waukeeta, Neb., a200	29 C 3	Wayne, Mich., 1,226	23 P 13
Waterloo (c.h.), Ia., a.c.'95, 8,490	28 J 3	Watra, Dorna, Austria	89 R 4	Waukeeta, Neb., a200	29 C 3	Wayne (Co.), Mich., 257,114	23 P 13
Waterloo, Kan.	32 E 4	Watroua, N. Mex., a250	55 L 3	Waukeeta, Neb., a200	29 C 3	Wayne (Co.), Miss., 9,817	43 G 7
Waterloo, Ky.	40 G 6	Watrousville, Mich., a300	23 P 11	Waukeeta, Neb., a200	29 C 3	Wayne (Co.), Mo., 11,927	31 L 10
Waterloo, Mich., a125	23 N 13	Watsch, Austria	90 K 11	Waukeeta, Neb., a200	29 C 3	Wayne, Mont.	49 H 1
Waterloo, Neb., '98, a500	29 H 2	Watska (c.h.), Ill., 2,017	20 K 4	Waukeeta, Neb., a200	29 C 3	Wayne (Co.), Neb., 6,169	29 G 1
Waterloo, N. H.	7 G 9	Wataos, Col.	53 E 4	Waukeeta, Neb., a200	29 C 3	Wayne (c.h.), Neb., 1,178	29 H 1
Waterloo, N. J., a175	14 E 2	Watson, Ill., 326	21 H 7	Waukeeta, Neb., a200	29 C 3	Wayne, N. Y., a250	13 H 7
Waterloo (c.h.), N. Y., 4,350	13 J 6	Watson, Ind.	19 E 8	Waukeeta, Neb., a200	29 C 3	Wayne (Co.), N. Y., 49,729	13 H 5
Waterloo, N. C.	36 H 5	Watson, Ia., a200	28 L 1	Waukeeta, Neb., a200	29 C 3	Wayne (Co.), N. C., 26,100	36 N 4
Waterloo, O., a200	18 E 7	Watson, Ky.	40 F 6	Waukeeta, Neb., a200	29 C 3	Wayne (Co.), O., 39,005	17 G 3
Waterloo, Okla.	48 H 3	Watson, Minn., s.c.'95, 151	25 B 4	Waukeeta, Neb., a200	29 C 3	Wayne, Pa., 997	15 M 6
Waterloo, Ontario, '91, 2,941	60 E 4	Watson, Miss.	30 A 4	Waukeeta, Neb., a200	29 C 3	Wayne (Co.), Pa., 31,010	15 M 3
Waterloo (county), Ontario, '91, 50,473	60 E 4	Watson, Mo.	30 K 6	Waukeeta, Neb., a200	29 C 3	Wayne (Co.), Tenn., 11,471	41 F 4
Waterloo, Oreg., a175	52 C 2	Watson, Mont.	49 E 2	Waukeeta, Neb., a200	29 C 3	Wayne (Co.), Utah, s.c.'95, 1,520	54 L 4
Waterloo, Pa., a300	16 G 6	Watson, Neb.	29 G 2	Waukeeta, Neb., a200	29 C 3	Wayne (Co.), W. Va., 18,652	35 B 4
Waterloo, Quebec, '91, 1,733	61 K 8	Watson, N. Y., a125	12 M 4	Waukeeta, Neb., a200	29 C 3	Wayne (c.h.), W. Va., a550	35 B 4
Waterloo, S. C., 291	37 D 3	Watson, N. Dak.	26 G 3	Waukeeta, Neb., a200	29 C 3	Wayne Center, N. Y., a200	13 J 5
Waterloo, Tenn.	41 L 2	Watson, Tex.	46 N 4	Waukeeta, Neb., a200	29 C 3	Wayne City, Ill., a625	21 H 9
Waterloo, Tex.	46 K 7	Watson, Va., a400	35 F 2	Waukeeta, Neb., a200	29 C 3	Wayne Cr., Mont.	49 H 1
Waterloo, Va.	34 H 3	Watsonfarm, Pa., a175	16 D 3	Waukeeta, Neb., a200	29 C 3	Waynesboro (c.h.), Ga., 1,711	38 G 5
Waterloo, Va. (on local map)	33 B 5	Watson-kwa (river), British Columbia	63 E 3	Waukeeta, Neb., a200	29 C 3	Waynesboro (c.h.), Miss., 458	43 G 7
Waterloo, Wash.	51 G 1	Wattala Bay, Australia	115 J 2	Waukeeta, Neb., a200	29 C 3	Waynesboro, Pa., 3,811	15 G 7
Waterloo, W. Va.	35 C 3	Watsons Hill (place), Jamaica	68 H 1	Waukeeta, Neb., a200	29 C 3	Waynesboro (c.h.), Tenn., 239	41 F 4
Waterloo, Wis., a.c.'95, 1,122	24 J 8	Watsonville, Cal., 2,149	57 D 6	Waukeeta, Neb., a200	29 C 3	Waynesboro, Va., '98, a1,500	34 F 4
Waterloo Sta., N. J.	14 E 2	Watsonville, Pa.	16 E 3	Waukeeta, Neb., a200	29 C 3	Waynesburg, Ind., a100	19 E 6
Waterloo Wells, Australia	115 E 4	Wattaco, S. C., a100	37 C 1	Waukeeta, Neb., a200	29 C 3	Waynesburg, Ky.	40 G 6
Waterloo-with-Seaforth, England, '91, 17,328	76 F 6	Wattara, Africa	111 E 7	Waukeeta, Neb., a200	29 C 3	Waynesburg, O., 510	17 H 3
Watermael-Boltsfort, Belgium, '90, 5,084	81 C 4	Wattenscheid, Germany, '95, 15,245	85 J 5	Waukeeta, Neb., a200	29 C 3	Waynesburg (c.h.), Pa., 2,101	16 B 7
Waterman, Ill., 351	20 H 2	Wattenwil, Switzerland, '88, 508	91 E 4	Waukeeta, Neb., a200	29 C 3	Waynesfield, O., 480	17 C 3
Waterman, Ind., a200	19 B 5	Watters, Tex.	46 K 7	Waukeeta, Neb., a200	29 C 3	Wayne Sta., Tenn.	41 G 4
Waterman, Oreg.	52 F 2	Watterson, Tex.	46 K 7	Waukeeta, Neb., a200	29 C 3	Waynesville, Ga., a300	38 H 9
Waterman, Oreg.	52 G 1	Wattford, France	80 K 2	Waukeeta, Neb., a200	29 C 3	Waynesville, Ill., 368	20 G 5
Waterman Island, Chile	72 C 15	Wattisnam, England	77 L 2	Waukeeta, Neb., a200	29 C 3	Waynesville, Ind., a100	19 E 6
Waterman Siding, Ia.	28 C 2	Watt Junction, New Brunswick	62 B 4	Waukeeta, Neb., a200	29 C 3	Waynesville (c.h.), Mo., a175	31 H 9
Water Mill, N. Y., a200	11 S 10	Watt Mountain (Domitica)	684 B 13	Waukeeta, Neb., a200	29 C 3	Waynesville (c.h.), N. C., 453	36 D 4
Watermill Cottage, Ireland	79 K 8	Watt on the Wolds, England	76 L 7	Waukeeta, Neb., a200	29 C 3	Waynesville, O., 704	18 B 5
Water Plains, Australia	115 G 3	Weat India	684 B 13	Waukeeta, Neb., a200	29 C 3	Waynetown, Ind., 576	19 B 4
Waterport, N. Y., a325	13 F 5			Waukeeta, Neb., a200	29 C 3	Waynesville, Ga., a150	38 C 6
Waterproof, La., a350	45 G 3			Waukeeta, Neb., a200	29 C 3	Waynesville, Ill., 368	20 G 5
Waters, Mich., a225	23 M 8			Waukeeta, Neb., a200	29 C 3	Waynesville, Ind., a100	19 E 6
Waterside, New Brunswick	62 E 4			Waukeeta, Neb., a200	29 C 3	Waynesville (c.h.), Mo., a175	31 H 9
Waterdale, Pa., a100	16 F 6			Waukeeta, Neb., a200	29 C 3	Waynesville (c.h.), N. C., 453	36 D 4
Waterdale (village), Scotland, '91, 1,222	78 H 9			Waukeeta, Neb., a200	29 C 3	Waynesville, O., 704	18 B 5
Waterdown, Mich., a450	22 C 5			Waukeeta, Neb., a200	29 C 3	Waynetown, Ind., 576	19 B 4
Waters of Merom, Palestine	102 C 6			Waukeeta, Neb., a200	29 C 3	Waynesville, Ga., a150	38 C 6
Waterstock, England	77 C 4			Waukeeta, Neb., a200	29 C 3	Waynesville, Ill., 368	20 G 5
Water Street, Pa.	16 F 5			Waukeeta, Neb., a200	29 C 3	Waynesville, Ind., a100	19 E 6
Water Tank, Ariz.	55 F 7			Waukeeta, Neb., a200	29 C 3	Waynesville (c.h.), Mo., a175	31 H 9
Waterton, Pa., a150	15 K 4			Waukeeta, Neb., a200	29 C 3	Waynesville (c.h.), N. C., 453	36 D 4

Wazzin, Africa	110 J 2	Wechsel (Mt.), Austria	90 M 8	Weir, Col.	53 O 1	Weldon, Grent, England	76 L 8
Wddizzen See (lake), Germany	87 D 26	Wedn Bay, Molucca Islands	116 G 5	Weir, Kan., s.c.'95, 3,020	32 II 4	Weldon, Ill., a400	20 II 5
Wea, Kan.	32 H 3	Weddell (explorer), Antarctic		Weir, Ky.	40 B 6	Weldon, Ia., '98, a550	28 F 6
Weakley (Co.), Tenn., 28,955	41 D 2	Region	2 H 8	Weir, Miss., a100	43 F 4	Weldon, Ky.	40 D 5
Weakly, Tenn.	41 G 4	Weddell Island (Falkland Is-lands), South America	72 E 14	Weir, Neb.	29 C 1	Weldon, Mich.	23 J 8
Wealaka, Ind. Ty.	48 L 3	Wedderburn, Oreg.	52 A 4	Weir, Cape, Korea	108 D 3	Weldon, Mo.	31 J 8
Weald, England	77 C 6	Wedding, Germany	87 II 31	Weir Jc. (part of Taunton), Mass.	9 D 5	Weldon, N. J., a100	14 F 1
Wealthia, Va.	34 G 5	Wedel, Germany, '95, 2,093	85 E 10	Weir Park, Fla.	39 N 4	Weldon, N. C., 1,268	36 O 2
Wellthwood, Minn.	25 D 3	Wedefeld, S. C., a275	37 G 4	Weirsdale, Fla., a200	39 N 5	Weldon, O., a200	17 J 2
Wellthy, Tex.	46 L 6	Wedge Island, Australia	115 A 6	Weir Village (part of Taunton), Mass.	9 D 5	Weldon, Tex., a150	46 M 6
Wear, River, England	76 J 3	Wedge Tent Butte, S. Dak.	27 B 1	Weisburg, Ind., a100	19 F 6	Weldon Creek, Mich.	23 J 10
Wear, N. H., town, 1,550	7 H 10	Wedington, Ark.	44 D 2	Weisenbach, Germany	86 P 7	Weldon Sta., Col.	53 L 2
Wear Head, England	76 H 3	Wedmore, England	75 G 11	Weisenburg, Pa., a150	15 L 5	Weld Pond, Me.	6 C 6
Wearlaga Well, Australia	115 E 6	Wednebury, England, '91, 25,342	76 J 7	Weiser (c.h.), Idaho, 901	50 C 5	Weld Springs, Australia	115 C 4
Wears Valley, Tenn.	41 O 3	Wedowee (c.h.), Ala., a300	42 G 4	Welser R., Idaho	50 C 5	Welfare, Tex.	46 J 8
Wearly Mule Cr., Col.	53 A 2	Wedra, Ill., 117	20 H 3	Wel-shan-hu (lake), China	107 1/2 F 5	Welford, England	77 B 5
Wentherby, Mo., 134	30 D 5	Weed, N. Mex.	55 K 6	Wel-shi, China	107 F 5	Welford, N. Dak.	26 G 1
Weatherby, Oreg.	52 H 2	Weedmians, N. Y., a100	12 Q 7	Welsit, Arabia	102 G 2	Welga, Ill.	21 F 10
Weatherford, Ala.	42 C 8	Weedon, Quebec, a1,300	61 M 7	Welskirchen, Germany	86 N 4	Welham Green, England	77 G 4
Weatherford, Okla.	48 E 3	Weedon Beck, England	77 C 2	Welsmaln, Germany	86 M 13	Welhaven, Wis.	24 K 5
Weatherford, Tenn.	41 F 4	Weedon Lois, England	77 C 2	Welsner, Mt., Ala.	42 F 2	Welker, Tenn.	41 M 3
Weatherford (c.h.), Tex., '90, 3,361; '97, a6,000	46 K 5	Weedsport, N. Y., 1,580	13 J 5	Weiss, Persia	103 C 5	Welker Sta., O.	17 C 2
Weatherly, Pa., 2,061	15 L 5	Weedville, Pa.	16 E 4	Weiss Ach (river), Austria-Hungary	91 M 2	Well, Australia	115 F 3
Weatherly, S. C.	37 F 6	Weehawken (Tp.), N. J., s.c., '95, 2,577	14 H 2	Weissbad, Switzerland	91 L 3	Well, England	77 D 6
Weathersfield, Vt., town, 1,174	7 E 9	Wechawka, N. J. (on local map)	14 C 2	Weissbrunn, Hungary (see Veszprém)	89 J 4	Well, Netherlands	84 II 5
Weatogue, Conn., a300	10 D 2	Week, England	17 B 6	Weissenbach, Austria	90 B 9	Wellan, Russia	97 F 3
Weaulden, Mo., a175	31 F 9	Weeks Bay, Ala.	42 B 10	Weissenburg (Alsace), Germany, '90, 5,376	86 O 6	Welland, River, England	76 M 7
Wenver, La.	45 C 2	Weeksboro, Me.	6 G 3	Weissenburg (Bavaria), Germany, '95, 6,315	86 O 12	Welland, Ontario, '91, 2,035	60 F 5
Wenver, Minn., s.c.'95, 125	25 F 5	Weeks Mills, Me.	6 D 7	Weissenburg, Hungary (see Karlsburg)	89 P 5	Welland (county), Ontario, '91, 25,131	60 F 4
Weaverham, England	76 O 4	Weeksville, Mont.	49 B 2	Weissenburg, Hungary (see Karlsburg)	89 P 5	Welland, S. Dak.	27 D 1
Weavers Corners, O., a125	17 E 2	Weeksville, N. C., a100	36 R 2	Weissenfels, Austria	90 II 11	Welland Canal, Ontario	13 D 6
Weaversford, N. C., a200	36 F 1	Weeley, England	77 M 3	Weissenfels, Germany, '95, 25,985	86 K 15	Wellborn, Fla., a100	39 L 2
Weavers Point, Scotland	78 B 4	Weeloop, Africa	112 O 16	Weisseufels, Germany (on travel map)	74 K 3	Wellborn, Tex., a450	46 L 7
Weavers Sta., Ala., a375	42 F 3	Weems, Ala.	42 D 3	Weissenfels, Germany (on travel map)	87 K 3	Welle (river), Africa (see Welle-Makua)	112 M 10
Weavers Sta., O., a200	17 A 4	Weems, Va., a100	34 L 5	Weissenböhe, Germany	87 F 25	Welle (river), Africa (see Welle-Makua)	112 N 10
Weavers Store, Tenn.	41 F 1	Weenen, Natal	113 K 5	Weissenborn, Germany	86 Q 11	Welle, Germany	85 F 10
Weaverville (c.h.), Cal., a1,000	56 C 2	Weenea (division), Natal	113 J 5	Weissenkirchen, Austria	99 L 7	Welle (river), Germany	87 F 30
Weaverville, N. C., 216	36 D 3	Weener, Germany, '95, 3,625	85 F 5	Weissensee (lake), Austria	90 G 10	Welle (district), Kongo Free State	112 N 10
Web (river), Africa	110 R 9	Weeping Water, Neb., 1,350	29 H 3	Weissensee, Non, Germany	87 G 33	Welle Island, New Guinea (British)	116 J 3
Webb, Me.	6 C 6	Weer, Ind. Ty.	48 L 3	Weissensee (near Berlin), Germany	87 G 34	Welle Makwa (river), Kongo Free State	112 M 10
Webb, Miss., a100	43 D 3	Weerselo, Netherlands, commune, '94, 4,586	84 J 4	Weissensee (Prussian Saxony), Germany, '95, 2,445	86 K 12	Wellesch, Austria, '90, 2,380	84 F 7
Webb, O.	17 D 1	Weert, Netherlands, commune, '94, est.8,304	84 G 6	Weissenstein, Austria	90 II 10	Wellen, Germany	86 N 4
Webb, Tenn.	41 E 3	Weesatche, Tex., a150	46 K 9	Weissenstein, Germany	86 P 10	Weller, N. Dak.	26 C 2
Webb, Tex.	46 H 10	Weesp, Netherlands, commune, '94, cat. 5,975	84 E 4	Weissenstein, Russia, est. 2,039	97 E 2	Wellersburg, Pa., 183	16 E 7
Webb (Co.), Tex., 14,842	46 II 10	Weeton, England	76 G 5	Weissenstein (Mt.), Switzerland	91 E 3	Wellesch, Austria	99 J 6
Webb, Va.	34 B 7	Weferlingen, Germany	85 H 12	Weisseritz (river), Germany	86 L 18	Wellesley, Mass., town, s.c. '95, 4,229	9 C 3
Webb City, Ark., a300	44 E 4	Wegate, N. Y., a200	12 L 3	Weissert, Neb.	29 E 2	Wellesley, Mass., vil., s.c.'95, 2,338	9 C 3
Webb City, Mo., '90, 5,043; '97, 8,000	31 D 10	Wegdahl, Minn.	25 R 5	Wessae Gebirge (Mts.), Hungary	89 K 2	Wellesley, Province, Straits Settlements	105 N 14
Webber, Kan., a125	32 E 2	Wegge, O.	18 J 5	Weissbach (Mt.), Switzerland	91 E 5	Wellesley Hills, Mass., vil., s.c.'95, 1,291	9 C 3
Webbera Falls, Ind. Ty., a500	48 M 4	Wegelben, Germany, '95, 3,291	85 J 13	Weissbühle, Germany	87 F 25	Wellesley Islands, Australia	115 F 3
Webberville, Mich., 404	23 N 12	Wegerl, Africa	112 R 10	Weissenhorn, Germany	86 Q 11	Wellfleet, Mass., s.c.'95, town, '968; vil., a500	8 O 5
Webberville, Tex., a350	46 K 7	Weggis, Switzerland, '88, 662	91 II 3	Weissenkirchen, Austria	99 L 7	Wellfleet, Neb., a150	29 D 3
Webb Mills, N. Y., a250	13 J 7	Wegrow, Russia, est.7,950	97 D 5	Weissenkirchen, Austria, '90, 8,136	89 J 6	Wellfleet Harb., Mass.	8 O 5
Webbs, Ky.	40 E 6	Wegscheid, Austria	90 L 8	Weissenkirchen, Hungary, '90, 9,041	89 N 7	Wellford, S. C., a300	37 D 2
Webbs Crossroads, Ky.	40 F 6	Wegscheid, Germany	86 P 18	Weisslingen, Switzerland, '88, 452	91 J 2	Wellhams, Md.	33 K 3
Webbs Hill, Ill.	21 H 9	Wegstätt, Austria	90 J 3	Weisslingen, Switzerland, '88, 452	91 J 2	Wellgammo Island, British India	105 G 15
Webbs L., Wis.	24 B 2	Weguba River, New Zealand	117 C 7	Weissmies (Mt.) Switzerland	91 F 6	Wellington (New South Wales), Australia, a1,200	115 II 6
Webbsville, Ky.	40 L 4	Wehen, Germany	86 M 7	Weissmönch (peak), Switzerland (see Mönch)	91 F 6	Wellington, British Columbia, a1,400	63 E 4
Webbwood, Ontario	60 D 1	Wehingen, Germany	86 Q 8	Weisswampach, Luxemburg	91 F 5	Wellington, Cape Colony, '91, 1,725	113 D 7
Weber, Villia, Hungary	60 O 8	Wehling, Germany	86 Q 8	Weisswampach, Luxemburg	91 F 5	Wellington, Island, Chile	72 C 13
Weber, Ill.	21 C 7	Wehl, Netherlands	84 H 5	Weisswampach, Luxemburg	91 F 5	Wellington (Salopi), England, '91, 5,831	76 G 7
Weber, Minn.	49 E 3	Wehlan, Germany, '95, 5,229	86 R 7	Weisswampach, Luxemburg	91 F 5	Wellington (Somerset), England, '91, 6,808	75 F 12
Weber, Utah	54 A 5	Wehrathal (valley), Germany	86 R 7	Weisswampach, Luxemburg	91 F 5	Wellington (c.h.), Kan., a.c.'95, 3,657	32 E 4
Weber (Co.), Utah, s.c.'95, 25,015	54 K 1	Wehr, China, '98, a100,000	107 1/2 G 4	Weisswampach, Luxemburg	91 F 5	Wellington, Ky.	40 J 5
Weber, Wis.	24 F 5	Weibel, N. Dak.	26 G 2	Weisswampach, Luxemburg	91 F 5	Wellington, Me., town, 584	6 D 5
Weber Cañon, Utah	54 C 5	Weichang (imperial hunting grounds), China	107 1/2 F 1	Weisswampach, Luxemburg	91 F 5	Wellington, Mich.	23 M 8
Weber R., Utah	54 B 9	Weichering, Germany	86 P 13	Weisswampach, Luxemburg	91 F 5	Wellington, Minn.	25 C 5
Weberhamet, Me.	6 B 9	Weichsel (river), Germany (see Vistula)	87 E 28	Weisswampach, Luxemburg	91 F 5	Wellington, Mo., 446	30 E 6
Webi Davaa (river), Africa	112 Q 9	Weichselboden, Austria	90 L 8	Weisswampach, Luxemburg	91 F 5	Wellington, Nev.	54 C 4
Webi Ganaa (river), Africa	112 R 10	Weichsel-Haff Canal, Germany	87 D 29	Weisswampach, Luxemburg	91 F 5	Wellington (capital), New Zealand, '96, 37,441	117 E 6
Webi Maha (river), Africa	110 R 9	Welds, Germany, '90, 5,550	86 L 14	Weisswampach, Luxemburg	91 F 5	Wellington (provincial district), New Zealand, '96, 121,854	117 E 5
Webi Shebell (river), Africa	112 S 9	Welde (river), Germany	87 K 26	Weisswampach, Luxemburg	91 F 5	Wellington, O., 2,069	17 F 2
Webster, Col.	53 G 4	Welden, Germany, '91, 5,691	86 N 15	Weisswampach, Luxemburg	91 F 5	Wellington, Ontario, '91, 555	60 II 4
Webster, Fla., a100	39 M 5	Welden, Germany (on travel map)	74 L 4	Weisswampach, Luxemburg	91 F 5	Wellington (county), Ontario, '91, 72,742	60 E 4
Webster (Co.), Ga., 5,685	38 E 7	Welding, Austria	90 C 5	Weisswampach, Luxemburg	91 F 5	Wellington, Prince Edward Island	62 E 3
Webster, Ill., a125	20 C 5	Weldingau, Austria	90 B 6	Weisswampach, Luxemburg	91 F 5	Wellington, South Australia, a160	115 F 7
Webster, Ind., a150	19 G 5	Weldingbach, Ober, Austria	90 B 5	Weisswampach, Luxemburg	91 F 5	Wellington, S. Dak.	27 G 3
Webster, Ia., a200	28 J 5	Weldingbach, Uter, Austria	90 B 5	Weisswampach, Luxemburg	91 F 5	Wellington (c.h.), Tex.	47 G 3
Webster (Co.), Ia., s.c.'95, 26,905	28 E 3	Weldman, Mich., a250	23 L 10	Weisswampach, Luxemburg	91 F 5	Wellington, Utah, a125	54 M 3
Webster, Kan., a100	32 C 2	Weldand, Neb.	29 G 1	Weisswampach, Luxemburg	91 F 5	Wellington, Wash.	51 D 2
Webster, Ky.	40 D 5	Weighton, Market, England	76 L 5	Weisswampach, Luxemburg	91 F 5	Wellington Channel, Arctic Region	3 G 8
Webster (Co.), Ky., 17,196	40 A 6	Weligstowp, Pa., a225	15 J 7	Weisswampach, Luxemburg	91 F 5	Wellington Channel, Canada	59 M 4
Webster (Co.), La., 12,466	45 C 1	Weligshausen, Germany	86 N 11	Weisswampach, Luxemburg	91 F 5	Wellington Hills, Australia	115 E 2
Webster, Me., town, 951	6 C 7	Wel-hal-wel (British), China, 107 1/2 J 4	107 1/2 J 4	Weisswampach, Luxemburg	91 F 5	Wellington L., Cal.	53 H 4
Webster, Md., a125	33 L 2	Wel-ho (river), China	107 1/2 B 5	Weisswampach, Luxemburg	91 F 5	Wellman, Ia., s.c.'95, 443	28 K 5
Webster, Mass., town, s.c.'95, 7,799; village, 4,867	8 G 4	Wel-ho (river), China	107 1/2 E 5	Weisswampach, Luxemburg	91 F 5	Wellman, Miss., a325	43 D 8
Webster, Minn.	25 D 5	Wel-hu, China	107 1/2 E 5	Weisswampach, Luxemburg	91 F 5	Wellman, O.	18 B 6
Webster, Miss.	43 G 4	Welkert, Pa.	15 H 5	Weisswampach, Luxemburg	91 F 5	Wellmanville, Kan.	32 C 3
Webster (Co.), Miss., 12,060	43 F 3	Well, La.	45 D 4	Weisswampach, Luxemburg	91 F 5	Wellongong, Australia, est.3,050	115 J 6
Webster (Co.), Mo., 15,177	31 G 10	Wellburg, Germany, '95, 3,643	86 L 7	Weisswampach, Luxemburg	91 F 5	Wellow, England	75 H 11
Webster, Neb.	29 H 2	Weller (Alsace), Germany	86 Q 5	Weisswampach, Luxemburg	91 F 5	Wellridge, S. C.	37 F 2
Webster (Co.), Neb., 11,210	29 F 3	Weller (Bavaria), Germany	86 R 10	Weisswampach, Luxemburg	91 F 5	Wells, Lake, Australia	115 C 5
Webster, N. H., town, 564	7 G 9	Wellerswinst, Germany	86 L 4	Weisswampach, Luxemburg	91 F 5	Wells, England, '91, 4,822	75 G 11
Webster, N. Y., 634	13 H 5	Wellhelm, Germany	86 R 13	Weisswampach, Luxemburg	91 F 5		
Webster (c.h.), N. C., 209	36 C 4	Wellmünster, Germany	86 M 7	Weisswampach, Luxemburg	91 F 5		
Webster, O., a450	17 B 4	Weimar, Germany, '95, 26,070	86 L 13	Weisswampach, Luxemburg	91 F 5		
Webster, Pa., a659	16 C 6	Weimar, Germany (on travel map)	74 K 3	Weisswampach, Luxemburg	91 F 5		
Webster, S. C.	37 E 2	Welmar, Tex., 1,443	46 L 8	Weisswampach, Luxemburg	91 F 5		
Webster (c.h.), S. Dak., s.c.'95, 823	27 G 1	Welmer, S. C.	37 G 5	Weisswampach, Luxemburg	91 F 5		
Webster, Tex.	46 M 8	Weln, Wis.	24 F 5	Weisswampach, Luxemburg	91 F 5		
Webster, W. Va., 225	35 F 2	Wel-nan, China	107 1/2 B 5	Weisswampach, Luxemburg	91 F 5		
Webster (Co.), W. Va., 4,783	35 F 4	Weiner, Ark.	44 L 3	Weisswampach, Luxemburg	91 F 5		
Webster City (c.h.), Ia., s.c.'95, 5,045	28 F 3	Weinfeld, Switzerland	91 K 2	Weisswampach, Luxemburg	91 F 5		
Webster Crossing, N. Y.	13 G 6	Weligarten, Germany, '90, 5,558	86 R 10	Weisswampach, Luxemburg	91 F 5		
Webster Groves, Mo., 1,783	31 M 7	Weinhaus, Austria	90 C 6	Weisswampach, Luxemburg	91 F 5		
Webster Jc., Mass.	8 G 4	Weinheim, Germany, '90, 8,162	86 N 8	Weisswampach, Luxemburg	91 F 5		
Webster L., Fla.	39 Q 9	Weinsberg, Germany, '90, 2,313	86 O 9	Weisswampach, Luxemburg	91 F 5		
Webster Mills, Pa., a180	16 F 7	Weipert, Austria, '90, 8,196	90 G 3	Weisswampach, Luxemburg	91 F 5		
Webster Mt., N. H.	7 J 6	Welppe, Idaho	50 D 3	Weisswampach, Luxemburg	91 F 5		
Webster Place, Mass.	9 F 4			Weisswampach, Luxemburg	91 F 5		
Websters Corners, N. Y., a500	13 E 6			Weisswampach, Luxemburg	91 F 5		
Webster Sta., N. Y., a100	12 L 6			Weisswampach, Luxemburg	91 F 5		
Weches, Tex.	46 M 6			Weisswampach, Luxemburg	91 F 5		

Wells, island (on travel map)	74 C 3	Weng (river), China	107 1/2 D 10	Wesenufer, Austria	90 H 7	West Berac, N. Y., a225	12 O 6
Wells, Pa., a125	38 B 2	Wengerlawn, O., a150	13 B 5	Weser (river), Germany	85 F 8	West Beskiden (Mts.), Hungary	89 L 2
Wells, Me., town, 2,029	19 F 3	Wengernalp, Switzerland	91 F 5	Weser (river), Germany (on travel map)	74 J 2	West Bethany, N. Y.	13 F 6
Wells, Mich., a100	22 G 6	Wengener-Scheldeek (pass), Switzerland (see Little Scheldeek)	91 F 5	Weseritz, Austria	90 G 4	West Bloomfield, N. Y., a300	13 G 6
Wells, Minn., s.c.'95, 1,702	25 D 6	Weng-yuan, China	107 1/2 D 10	Weser Mountain, Germany	85 H 9	West Bloomfield, Wis.	24 H 6
Wells, Miss.	43 E 4	Wenham, Great, England	77 M 3	Weser Terrace (Mts.), Germany (see Weser Mountain)	85 H 9	West Bolton, Vt., a175	7 C 5
Wells, Nev., 254	51 G 1	Wenham, Little, England	77 L 2	Weska, Kau.	32 A 3	West Borneo (district), Borneo, '94, est. 367,879.	116 D 5
Wells, N. Y., a475	12 O 5	Wenham, Mass., town, s.c.'95, 886	9 E 2	Wesley, Ala.	42 G 7	Westboro, Mass., town, s.c.'95, 5,235	9 B 3
Wells (Co.), N. Dak., 1,212	26 E 2	Wenham, Mass., vill., a500	9 E 2	Wesley, Ark.	44 E 2	Westboro, Mass., vill., a4,000	9 B 3
Wells, Pa., a125	15 J 3	Wenham Depot, Mass.	9 E 2	Wesley, Ill.	20 F 4	Westboro, Mo., 216	30 B 3
Wells, S. C.	37 G 5	Wenham Lk., Mass.	9 E 2	Wesley, Ind.	19 C 4	Westboro, N. Dak.	26 F 3
Wells, Tex., a125	46 N 6	Wen-hi, China	107 1/2 C 5	Wesley, Me., s.c.'95, 526	28 F 1	Westboro, O., a325	18 C 6
Wells, Vt., town, 621	7 B 9	Wen-ho, China	107 1/2 C 5	Wesley, Md., town, 227	6 H 6	Westboro, Va.	34 H 6
Wellsboro, Ind., a175	19 C 2	Wen-ju, Korea	108 D 5	Wesley, N. Y., a100	13 E 7	Westboro, Wis., a250	24 F 4
Wellsboro (c.h.), Pa., 2,961	15 H 3	Wenlock, Mach, England	76 G 7	Wesley, Pa., a150	16 C 4	Westbourne, Manitoba	63 M 4
Wellsbridge, N. Y., a300	12 M 7	Wenlock Edge (range of hills), England	76 G 7	Wesley, S. Dak.	27 F 1	West Bowdoin, Me.	6 D 7
Wellsburg, Ia., a160	22 H 3	Wenman Island, South America	69 D 7	Wesley, Tex., 370	46 L 7	West Branch, Mass., village, s.c.'95, 329	9 D 2
Wellsburg, Mich.	22 M 5	Wenngens, Germany	85 H 10	Wesley, W. Va.	35 C 2	West Boylston, Mass., town, s.c.'95, 2,968; vill., s.c.'95, 807	8 G 3
Wellsburg, N. Y., a600	13 J 7	Wenington, England	77 J 4	Wesley Heights, D. C.	33 B 4	Westbranch, Cal.	56 D 3
Wellsburg (c.h.), W. Va., 2,235 (on local map)	35 A 1	Wenns, Austria	90 B 9	Wesleyville, Ky., a200	40 K 4	Westbranch, Ia., s.c.'95, 583	28 L 4
Wellsburg Sta., Ky.	40 J 3	Weno, Tex.	46 L 4	Wesleyville, Pa., a525	16 C 2	West Branch (c.h.), Mich., 1,302	23 N 9
Wellscreak, Ark.	44 F 2	Wenona, Ga.	38 D 8	Wessel, Cape, Australia	115 F 2	West Branch (place), New Brunswick	62 E 3
Wells Depot, Me.	6 B 9	Wenona, Ill., 1,053	20 G 3	Wesselburen, Germany	85 D 8	West Branch, N. Y., a200	12 M 5
Wellsford, Kan., s.c.'95, 87	32 C 4	Wenona Beach, Mich.	23 O 10	Wesseling, Germany	86 R 5	West Branch, Pa.	16 G 3
Wells next the Sea, England, '91, 2,556	76 O 7	Wenonah, N. J., s.c.'95, 473	14 D 6	Wessex, Wyo.	50 O 5	Westbranch, Wash.	51 H 1
Wells of Ythan, Scotland	78 L 5	Wenonah, Va.	34 D 7	Wessington, S. Dak., a200	27 F 2	West Brattleboro, Vt.	7 D 11
Wells Pond, Vt.	7 B 8	Wenserik, Africa	110 K 4	Wessington Springs (c.h.), S. Dak., a175	27 F 2	West Brentwood, N. H.	7 K 11
Wellspring, Tenn.	41 O 2	Wen-shan, China	107 1/2 F 5	Wessmansjö (lake), Sweden	95 J 6	West Bridgewater, Mass., town, s.c.'95, 1,747	9 D 4
Wells R. Vt., village, 526	7 F 6	Wen-shui, China	107 1/2 C 4	Weason, Miss., 3,168	43 D 7	West Bridgewater (Sta.), Mass.	9 D 4
Wells Sta., N. Y.	13 J 7	Wensum Valley (valley), England	76 G 4	West, Miss., a225	43 E 4	West Bridgewater, Pa., a1,200	16 B 5
Wells Tannery, Pa.	16 F 6	Wensum River, England	76 F 7	West, N. Y., a150	13 E 7	West Bridgewater, Vt.	7 D 8
Wellston, Ga.	38 D 6	Went, River, England	76 K 5	West, N. C., a150	36 M 6	West Bridport, Vt.	7 A 7
Wellston, Mo., a400	30 K 3	Wen-teng, China	107 1/2 J 6	West, Okla.	48 G 3	West Brighton, N. Y.	11 P 14
Wellston, O., '90, 4,377; '97, a7,500	18 E 6	Wentworth, Australia, a800	115 G 4	West, Tenn.	41 D 3	West Brimfield, Mass.	8 F 4
Wellsville, Col.	53 G 6	Wentworth, Ill.	21 B 10	West, Tex., a1,000	46 K 6	West Br. of Black R., O.	17 F 2
Wellsville, Kan., s.c.'95, 446	32 G 3	Wentworth, Mo., a100	31 D 11	West, W. Va.	35 E 1	West Br. of Chippewa R., Wis.	24 E 2
Wellsville, Mo., 1,138	30 J 6	Wentworth, N. H., town, 698	7 G 7	West Acton, Mass., village, s.c.'95, 492	9 C 3	West Br. of Maulstique R., Mich.	22 J 5
Wellsville, N. Y., '90, 3,435; '97, a5,000	13 G 7	Wentworth (c.h.), N. C., a300	36 K 2	West Addison, Vt.	7 A 6	West Br. of Nobrara R., Neb.	29 E 1
Wellsville, O., 5,247	17 J 3	Wentworth, Nova Scotia	62 F 4	West African Basin, Atlantic Ocean	2 J 5	West Br. of Ontonagon R., Mich.	22 C 4
Wellsville, Pa., a350	15 J 6	Wentworth, Lower, Nova Scotia	62 F 4	West Albany, N. Y.	12 P 6	West Br. of Poplar K., Mont.	49 L 1
Wellsville, Utah, a1,325	54 K 1	Wentworth (county), Ontario, '91, 78,613	60 F 4	West Alden, N. Y., a100	13 F 6	West Br. of Tappan R., Mich.	22 L 5
Wellville, Va.	34 H 6	Wentworth, S. Dak., a225	27 H 2	West Alexander, Pa., 444	16 B 6	West Bromwich, England, '91, 59,489	76 J 7
Wellwater, Va.	34 F 5	Wentworth, Wis.	24 C 1	West Alexandria, O., 575	18 A 5	West Brookfield, Mass., s.c.'95, 1,467; vill., a1,000	8 F 4
Wellwood, Tenn.	41 C 3	Wentworth Location, N. H.	7 K 3	West Alford, N. Y.	13 G 7	West Brookfield, O., a700	17 G 3
Welmal (river), Africa	110 R 9	Wentworth Station, Nova Scotia	62 F 4	West Alton, N. Y.	31 M 7	West Brookfield, Vt.	7 D 6
Welan (river), Germany	87 G 24	Wentz, Cal.	53 J 2	West Alton, Mo.	31 M 7	West Brooklyn, Ill., a250	20 G 2
Welanau (river), Germany	87 G 25	Wentz, Md.	33 J 1	West Alton, N. H.	7 J 8	West Brooksville, Me.	6 F 7
Wels, Austria, '90, 10,118	90 H 7	Wentzville, Mo., 457	30 L 7	West Amboy, N. Y., a200	12 L 5	West Brookville, N. Y., a250	11 N 8
Wels, Austria (on travel map)	74 L 4	Wentzley, England	75 G 9	West Amt (division), Iceland	88 N 2	West Brownsville, Pa., 735	16 C 6
Welsberg, Austria	90 E 10	Wogufka, Ala.	42 E 4	West Andover, Mass., village, s.c.'95, 873	9 D 2	West Burke, Vt., a500	7 G 4
Welscha, Africa	110 Q 9	Woeka, Ala.	42 E 5	West Andover, O., a350	17 J 1	West Burlington, N. Y., a100	12 M 6
Welschenrohr, Switzerland, '88, 519	91 E 3	Wopener, Orange Free State, '90, 642	113 H 5	West Andover Sta., Mass.	9 D 2	Westbury, England	77 C 2
Welsch-Livien (valley), Italy (see Valle di Livigno)	93 H 1	Wopener (district), Orange Free State	113 H 5	West Anstruther (town), Scotland, '91, 516	78 L 7	Westbury, England, parish, '91, 5,634	75 H 11
Welschnofen, Austria	90 D 11	Wopner (district), Orange Free State	113 H 5	West Apopka, Fla.	39 N 5	Westbury, N. Y., a175	13 J 5
Welsch Tyrol (district), Austria	90 C 11	Wop-que-ton-sing, Mich.	23 L 7	West Appomattox (c.h.), Va., a275	34 F 6	Westbury, Quebec	61 L 8
Welse (river), Germany	85 F 19	Woplock, Wis., a250	24 L 5	West Arichat, Nova Scotia	62 H 4	West Butte, Mont.	49 E 1
Welsford, New Brunswick	62 C 4	Woranyane, Africa	112 O 11	West Arlington, Vt., a300	7 B 10	Westby, Wis., s.c.'95, 447	24 E 7
Welsb, La., 200	45 D 6	Worbach, Germany	86 N 10	West Arm, Wyo.	50 O 3	West Cache Cr., Okla.	48 E 6
Welsb, Ontario	60 J 3	Worben, Germany, '95, 1,762	85 G 4	West Arm of Grand Traverse Bay, Mich.	23 K 8	West Calicos (island), Bahama Islands	67 J 4
Welschfeld, O., a450	17 H 2	Worbeg, Germany	85 G 20	West Ashford, Conn.	10 G 2	West Cairo, O., 325	17 B 3
Welshpool, Wales, '91, 6,501	76 F 7	Worben, Germany (on travel map)	74 M 2	West Athens, Me.	6 D 6	West Calder (town), Scotland, '91, 2,516	78 G 2
Welshpool, Wales (on travel map)	74 C 2	Werdau, Germany, '95, 17,356	86 L 15	West Athens, N. Y.	12 P 7	West Cambridge, Mass.	8 C 6
Welsh Run, Pa., a125	16 G 7	Werden (East Prussia), Germany	87 B 34	West Auburn, Pa., a300	15 K 3	West Cambridge, N. Y., a150	12 Q 5
Welshton, Fla.	39 M 4	Werden (Rhine), Germany, '95, 9,243	85 K 5	West Austintown, O., a350	17 J 2	West Camden, N. Y., a225	12 P 7
Weltbote, Kan.	32 E 2	Werder, Germany, '95, 6,281	85 H 16	West Australia (British Colony), Australia (see Western Australia)	115 C 4	Westcamp, N. Y.	12 P 7
Weltes, Ind.	19 B 8	Werder, Grosser Marlanburger (district), Germany	87 D 29	West Australian Current, Indian Ocean	1 B 13	West Campbell, Mich., a275	23 L 12
Welton, England	77 C 1	Werdi, Turkey in Asia	101 J 9	West Avon, Conn.	10 D 2	West Campton, N. H.	7 H 7
Welton, Ia., a100	28 M 4	Werfen, Austria	90 G 9	West Baden, Ind., a200	19 C 7	West Canada, N. H.	7 F 8
Weltonville, N. Y.	13 K 7	Wergba (river), Morocco	111 E 2	West Baldwin, Me.	6 B 8	West Canada, O., a300	17 D 4
Welver, Germany	85 J 7	Werl, Germany, '95, 5,497	85 J 7	West Bangor, N. Y., a375	18 B 5	West Canada Cr., N. Y.	12 N 5
Welwaro, Austria	90 J 3	Werle, Germany	85 G 6	West Bangor, Pa., a400	12 O 2	West Canada Ls., N. Y.	12 N 4
Welwyn, England	77 G 3	Wermelskirche, Germany, '95, 13,451	86 K 5	West Barnes Park, England	75 M 15	West Candor, N. Y., a125	13 K 7
Welzheim, Germany	86 P 10	Wernitz, Austria	90 J 4	West Barnett, Vt.	7 F 5	West Canby, Utah	54 B 7
Wem, England	76 G 7	Wern (river), Germany	86 N 10	West Barnstable, Mass., s.c.'95, 345	8 N 6	West Cape, Prince Edward Island	62 E 3
Wembere (river), Africa	112 P 12	Werne, Germany, '95, 2,214	85 J 6	West Barre, N. Y., a275	13 F 5	West Cape Howe, Australia	115 B 7
Wembley Park, England	75 L 13	Wernersville, Pa., a1,000	15 K 6	West Baton Rouge (Co.), La., 8,363	45 G 5	West Carlisle, O., a275	17 F 4
Wending, Germany	86 P 12	Werneuchen, Germany	85 G 18	West Baton Rouge Jr., La.	45 G 6	West Carrizo Cr., Col.	53 M 8
Wemluhe Cr., Col.	53 D 7	Wernfeld, Germany	86 M 10	West Bay, La.	45 L 8	West Carroll (Co.), La., 3,748	45 G 1
Wemmys, East (village), Scotland, '91, 1,010	78 K 7	Wernigerode, Germany, '95, 10,485	85 J 12	West Bay (place), Nova Scotia	62 H 1	West Carrollton, O., 360	18 B 5
Wen, China	107 1/2 D 5	Wernsee, Austria	90 N 10	West Bay, Tex.	46 M 8	West Casco, Mich., a150	23 J 13
Wenaha R., Oreg.	52 H 1	Wernstadt, Austria	90 J 2	West Bay City, Mich., '90, 12,981; '97, a13,000	23 O 10	West Castleton, Vt.	7 B 8
Wen-an, China	107 M 7	Werpel, Russia	97 D 2	West Becket, Mass.	8 B 3	West Channel, Australia	115 B 2
Wenau, Wash.	51 E 3	Werra (river), Germany	86 K 10	West Bedford, Mass.	9 C 3	West Channel, Cal.	56 D 5
Wenas Cr., Wash.	51 F 3	Werre (river), Germany	85 H 8	West Bedford, O., a150	17 F 4	West Channel, Wis.	24 E 1
Wenasoga, Miss.	43 G 1	Werrilbee, Australia, est. 432	115 B 2	West Beckmantown, N. Y.	12 P 2	West Charleston, O., a150	18 E 5
Wenas Sta., Wash.	51 E 2	Werrilbee River, Australia	115 B 1	West Bend, Ala.	42 A 7	West Charleston, Vt., a500	7 F 3
Wenatchee L., Wash.	51 E 2	Werro, Russia, est. 2,947	97 F 3	West Bend, Ia., s.c.'95, 496	28 E 2	West Chazy, N. Y., a375	12 P 2
Wenatchee Mts., Wash.	51 E 2	Werse (river), Germany	85 J 6	West Bend (c.h.), Wis., s.c.'95, 1,766	24 K 8	West Chesham, Mass., vill., s.c.'95, 337	9 C 2
Wenatchee R., Wash.	51 E 2	Wertach, Germany	86 R 11	West Bergen, N. Y., a125	13 F 5	West Cheshire, Conn., a125	10 D 3
Wenauetel R., Mass.	9 E 5	Wertel, Germany	86 N 9	West Bergholt, England	77 L 3	Westchester, Conn., a400	10 F 3
Wenauetel Neck, Mass.	9 F 6	Werther, Germany, '95, 1,920	85 H 7	West Berkeley, Cal.	56 J 2	Westchester, Ind.	10 G 4
Wen-chang, China	107 1/2 C 13	Wertingen, Germany	86 P 12	West Berkshire, Vt., a125	7 C 3	Westchester, Ia., a250	28 K 5
Wen-chau, China, '98, a80,000	107 1/2 H 9	Wertsville, N. J.	14 E 4	West Berlin, Mass., village, s.c.'95, 182	0 B 3	Westchester, N. Y.	11 R 12
Wen-chau, China	107 G 4	Weruda, Australia	115 G 6	West Berlin, N. J.	14 E 6	Westchester (Co.), N. Y., 146,772	11 P 9
Wendell, O., a250	17 A 4	Werucl, Belgium, '90, 7,484	84 A 7	West Berlin, Nova Scotia	62 E 5	West Chester, O., 259	18 B 6
Wendell, Kan.	32 C 4	Wespa, Pa.	16 C 6	West Berlin, O., a100	17 E 4	West Chester (c.h.), Pa., 8,028	15 L 7
Wendell, Mass., s.c.'95, town, 629; vill., 126	8 E 2	Weser, Germany, '95, 22,258	85 J 4	West Berlin, Vt.	7 D 6	Westchester Cr., N. Y.	11 R 13
Wendell, Minn.	25 A 3	Wesel, Germany (on travel map)	74 H 3	Weser (river), Germany	85 F 8		
Wendell, Tex.	47 G 7	Wesela, Russia	97 H 8	Weser (river), Germany (on travel map)	74 J 2		
Wendell Depot, Mass., village, s.c.'95, 103	8 E 2	Wesell, Austria	90 K 5	Weseritz, Austria	90 G 4		
Wendellville, N. Y.	13 E 5	Wesely, Hoch, Austria	90 L 3	Weser Terrace (Mts.), Germany (see Weser Mountain)	85 H 9		
Wenden, England	77 H 2	Wesely, Minn.	25 D 5	Weska, Kau.	32 A 3		
Wenden, Russia, est. 4,372	97 E 3	Wesembek, Belgium, '90, 1,218	84 C 4	Wesley, Ala.	42 G 7		
Wendisch Buchholz, Germany, '95, 1,284	85 H 18	Wesen, Switzerland	91 K 3	Wesley, Ark.	44 E 2		
Wendover, England	77 D 3	Wesenberg, Germany	85 F 17	Wesley, Ill.	20 F 4		
Werner (lake), Sweden (see Veurn)	95 H 7	Wesenberg, Russia, est. 3,719	97 E 2	Wesley, Ind.	19 C 4		

West Chesterfield, Mass., vil., s.c.'95, 174	8 C 3	Western Bay, Me.	6 G 8	West Fork, Col.	53 E 6	West Hingham, Mass., village, s.c.'95, 1,168	9 E 4
West Chesterfield, N. H.	7 E 11	Western Blue Cut, Bermudas.	67 N 2	Westfork, Ind.	19 C 8	West Houtby, England	77 G 6
Westchester Lake (place), Nova Scotia	62 F 4	Western Channel, Australia	115 G 5	West Fork, Ia.	28 B 2	West Houghton, England, '91	76 H 5
Westchester Sta., Conn.	10 F 3	Western Channel, Korea	108 D 6	Westfork, Mo.	31 K 10	West India Docks, England	75 O 14
West Chicago, Ill., 1,596	20 J 2	Western College, Ia.	28 K 4	West Fork, Mont.	49 G 1	West Indies (archipelago)	67
West Chickamauga Cr., Ga.	38 J 4	Western Divide, Nicaragua	66 E 9	West Fork of Amite R., Miss.	43 C 8	West Indies Deep, Atlantic Ocean	2 F 3
West Chop, Mass.	9 C 6	(see Duns)	97 E 3	West Fork of Buckatanna Cr., Miss.	43 G 6	West Island, Alaska	58 L 4
West Chop Light, Mass.	9 C 6	Western Euphrates (river), Turkey in Asia	101 H 3	West Fork of Deschates R., Oreg.	52 D 3	West Island, British India	106 A 8
West Choteau Cr., S. Dak.	27 F 3	Western Ghata (Mts.), British India	105 D 11	West Fork of Des Moines R., Ia.	28 D 1	West Italy, N. Y.	13 I 6
West Clandon, England	77 F 5	Western Grove, Ark., s100	44 G 2	West Fork of Dolores R., Col.	53 B 7	West Je., Del.	33 M 1
West Clarendon, N. H.	7 E 9	Western Ham, Nova Scotia	62 E 6	West Fork of Little Sioux R., Ia.	28 A 2	West Jefferson, O., 778	18 D 5
West Clarksville, O., a275	17 E 2	Western Himalaya Range, British India	104 F 3	West Fork of Madison R., Mont.	49 E 5	West Jersey, Ill., a125	20 E 3
West Clarksville, N. Y., a225	13 F 7	Western Islands, Bismarck Archipelago	116 H 1	West Fork of Nueces R., Tex.	47 G 8	West Jonesport, Me.	6 I 11
West Cleveland (part of Cleveland), O., 4,117 (on local map)	18 G 8	Western Islanda (Portuguese; see Azores)	83 O 8	West Fork of Rat Root Cr., Minn.	25 D 1	West Jordan, Utah, a1,425	54 K 2
Westcliffe, Col., 192	53 G 6	Western Isles, Scotland (see Hebrides)	78 E 4	West Fork of Sundowner R., Miss.	43 C 3	West Junius, N. Y.	13 J 6
West Chify, Ky.	40 D 5	Western Ledge Flats, Bermudas	67 M 3	West Fork of Tombigbee R., Miss.	43 G 2	West Jupiter, Fla.	39 Q 0
West Columbia, W. Va., 250	35 B 3	Western Mt., Me.	6 G 8	West Fork of Vermillion R., S. Dak.	27 G 3	West Kenton, N. Y., a175	13 F 5
West Concord, Minn., s.c.'95, 437	25 E 5	Western Norrland (lan), Sweden (see Vesterorrland)	95 K 5	West Fort Ann, N. Y., a500	12 P 5	West Kennebunk, Me.	6 B 0
West Concord, N. H.	7 H 10	Western Park, Kan.	32 F 4	West Four Mile Cr., Col.	53 H 5	West Kibildie (village), Scotland, '91, 1,617	78 G 8
West Concord, Vt., a500	7 G 5	Western Peak, Nev.	54 F 3	West Foxboro, Mass.	9 C 4	West Kill, N. Y., a200	12 O 7
West Coneville, N. Y., a100	12 O 7	Western Port, Australia	115 G 7	West Franklin, Ind.	19 A 9	West Kill (river), N. Y.	11 R 8
West Consabocken, Pa., 1,666	15 M 0	Western Port, Md., 1,526	33 B 2	West Franklia, Pa., a100	15 J 3	West Kingston, R. I., a150	10 J 4
West Constable, N. Y., a400	12 O 2	Western Province, Ceylon, '91, 763,157	105 H 16	West Freedom, Pa., a250	16 C 4	West Kirby and Hoylake, England, '91, 6,545	76 L 3
West Copake, N. Y., a150	12 P 7	Western Saratoga, Ill.	21 G 11	West Freehold, N. J., a200	14 G 6	West Lafayette, O., a475	17 G 4
West Corfith, Vt.	7 E 6	Western Shoshone Ind. Res., Nev.	54 F 7	West Freeman, Me.	6 C 6	Westlake, Fla.	39 K 1
West Cornwall, Conn., a400	10 B 2	Western Springs, Ill., 451	21 A 9	West Friesland Islands, Netherlands (see Friesland province), Netherlands	84 E 2	Westlake, Ga.	38 E 7
West Cornwall, Vt.	7 B 7	Western Suleiman Mountains, Afghanistan	103 N 4	West Galway, N. Y., a325	12 O 5	Westlake, Ia.	28 F 2
Westcot Barton, England	77 B 3	Western Tigris (river), Turkey in Asia	101 J 3	West Gardiner, Me., town, 853	6 D 7	Westlake, La., a750	45 C 6
Westcott, Mo.	31 J 9	Western Union, Wla.	24 L 9	West Gardner, Mass., s.c.'95, 4,862	8 F 2	Westlake, N. J.	14 F 2
West Cowes, England, '91, 7,768	75 K 12	Westerville, O., 1,329	17 E 4	Westgate, England	76 H 3	West Lamma Channel, China	107 C 7
West Cowea, England (on travel map)	74 D 3	Westerville, S. Dak.	27 G 4	Westgate, England	77 N 5	West Lancaster, O., a225	18 C 5
West Coxackie, N. Y., a1,000	12 P 7	Westervort, Netherlands, commune, '94, est.1,603	84 H 5	Westgate, Ia., a150	28 J 2	Westland (provincial district), New Zealand, '96, 14,469	117 C 7
West Cr., Col.	53 A 5	Westervort, Netherlands, commune, '94, est.1,603	84 H 5	Westgate, Kan.	32 F 2	Westland, Va.	34 L 5
West Cr., Okla.	48 E 2	Westervort, Netherlands, commune, '94, est.1,603	84 H 5	West Georgia, Vt., a125	7 B 4	West Laporte, Tex.	47 B 2
West Cr., Pa.	16 F 4	Westervort, Netherlands, commune, '94, est.1,603	84 H 5	West Gladstone, Mich.	22 G 6	West Laurena, N. Y., a300	12 M 6
West Creek, N. J., a500	14 G 7	Westervort, Netherlands, commune, '94, est.1,603	84 H 5	West Gladstone, Mo.	30 G 6	West Lebanon, Ind., 644	19 B 4
West Cromwell, Conn.	10 E 3	Westervort, Netherlands, commune, '94, est.1,603	84 H 5	West Glenside, Cal.	57 D 9	West Lebanon, N. H., village, 856	7 E 8
West Cummington, Mass., vil., s.c.'95, 155	8 C 3	Westervort, Netherlands, commune, '94, est.1,603	84 H 5	West Gloucester (part of Gloucester), Mass., s.c.'95, 557	9 F 2	West Lebanon, N. Y., a125	12 Q 6
Westdale, Mass., vil., s.c.'95, 184	9 E 4	Westervort, Netherlands, commune, '94, est.1,603	84 H 5	West Gloucester, R. I., a150	10 H 2	West Lebanon, O., a200	17 G 3
West Damascus, Pa.	15 M 3	Westervort, Netherlands, commune, '94, est.1,603	84 H 5	West Gloucester Sta. (part of Gloucester), Mass.	9 F 2	West Lebanon, Pa., a200	16 D 5
West Danby, N. Y., a125	13 K 7	Westervort, Netherlands, commune, '94, est.1,603	84 H 5	West Glover, Vt.	7 E 4	West Leesport, Pa., a500	15 K 6
West Danville, Vt.	7 F 5	Westervort, Netherlands, commune, '94, est.1,603	84 H 5	West Gordon, Scotland	78 L 8	West Leipsic, O., 502	17 B 2
West Davenport, N. Y., a150	12 N 7	Westervort, Netherlands, commune, '94, est.1,603	84 H 5	West Goshe, Conn., a300	10 C 2	West Leisenring, Pa., a750	10 C 7
West Dean, England	77 A 6	Westervort, Netherlands, commune, '94, est.1,603	84 H 5	West Gotland (district), Sweden (see Vestergrötland)	95 H 7	West Leroy, Mich.	23 L 13
West Decatur, Pa.	16 F 5	Westervort, Netherlands, commune, '94, est.1,603	84 H 5	West Granton, W. Va., 810	35 F 2	Westley, Cal.	57 D 5
West Deerfield, Mass., village, s.c.'95, 200	8 D 2	Westervort, Netherlands, commune, '94, est.1,603	84 H 5	West Granville, Conn., a350	10 D 2	Westley, England	77 K 2
West Deering, N. H.	7 G 10	Westervort, Netherlands, commune, '94, est.1,603	84 H 5	West Granville, Mass., village, s.c.'95, 271	8 B 4	West Leyden, Mass.	8 D 2
West Denmark, Wis., a150	24 B 3	Westervort, Netherlands, commune, '94, est.1,603	84 H 5	West Granton, Wis.	24 G 10	West Leyden, N. Y., a175	12 L 5
West Depere, Wis., a2,000	24 K 6	Westervort, Netherlands, commune, '94, est.1,603	84 H 5	West Greenbush Sta., Mich.	23 O 8	West Liberty, Ill., a300	21 J 8
West Derby, England, '91, 38,291	76 G 6	Westervort, Netherlands, commune, '94, est.1,603	84 H 5	West Greene, Ala.	42 A 5	West Liberty, Ia., s.c.'95, 1,481	28 L 4
West Derby, Vt., a500	7 F 3	Westervort, Netherlands, commune, '94, est.1,603	84 H 5	West Greene, Pa.	16 C 2	West Liberty (c.b.), Ky., 234	40 K 5
West Detroit, Mich.	23 Q 7	Westervort, Netherlands, commune, '94, est.1,603	84 H 5	West Greenwich Center, R. I.	10 J 3	West Liberty, Mo.	30 F 4
West Dighton, Mass.	9 D 5	Westervort, Netherlands, commune, '94, est.1,603	84 H 5	West Groton, Mass., village, s.c.'95, 265	9 B 2	West Liberty, O., a1,400	17 C 4
West Ditton, Quebec	61 M 8	Westervort, Netherlands, commune, '94, est.1,603	84 H 5	West Grove, Ia., a150	28 H 6	West Liberty (Tp.), Pa.	16 F 1
West Dover, Nova Scotia	62 F 5	Westervort, Netherlands, commune, '94, est.1,603	84 H 5	West Grove, Pa., a950	15 L 7	West Liberty, W. Va., a350	35 A 2
West Dover, Vt.	7 C 11	Westervort, Netherlands, commune, '94, est.1,603	84 H 5	West Haddon, England	77 C 1	West Lima, Wis., a150	24 E 7
West Drayton, England	77 E 5	Westervort, Netherlands, commune, '94, est.1,603	84 H 5	West Halifax, Vt.	7 D 11	West Lincoln, Neb., 443	29 H 3
West Dublin, Nova Scotia	62 E 5	Westervort, Netherlands, commune, '94, est.1,603	84 H 5	West Ham, England, '91, 204,902	77 H 4	West Lincoln, Vt.	7 C 6
West Dudley, Mass.	8 F 4	Westervort, Netherlands, commune, '94, est.1,603	84 H 5	West Ham (suburb of London), England (on local map)	75 O 13	Westline, Minn.	25 B 5
West Duluth, Minn., a1,500	25 E 3	Westervort, Netherlands, commune, '94, est.1,603	84 H 5	West Hampstead, N. H.	7 K 11	Westline, Mo., 178	31 C 7
West Duluth, Minn. (on local map)	25 E 4	Westervort, Netherlands, commune, '94, est.1,603	84 H 5	Westhampton, Mass., village, town, 476; vil., a75	8 C 3	West Line, Pa.	16 E 3
West Dummerston, Vt.	7 D 11	Westervort, Netherlands, commune, '94, est.1,603	84 H 5	West Hampton, N. Y., a450	11 R 10	West Loch Tarbert (inlet; Hebrides), Scotland	78 C 4
West Duxbury, Mass., village, s.c.'95, 122	9 E 4	Westervort, Netherlands, commune, '94, est.1,603	84 H 5	West Hampton Besh, N. Y.	11 R 10	West Loch Tarbert (inlet; Kintyre), Scotland	78 E 8
West Eden, Me.	6 H 8	Westervort, Netherlands, commune, '94, est.1,603	84 H 5	West Hanningfield	77 K 4	West Lodi, O., a250	17 E 2
West Edmeston, N. Y., a100	12 M 6	Westervort, Netherlands, commune, '94, est.1,603	84 H 5	West Hanover, Mass., village, s.c.'95, 587	9 E 4	West Loe, England	75 D 13
West Elgin, Ill.	20 J 1	Westervort, Netherlands, commune, '94, est.1,603	84 H 5	West Hanover, Pa., a275	15 J 6	West Lorne, Ontario	60 D 5
West Elizabeth, Pa., 719	16 C 6	Westervort, Netherlands, commune, '94, est.1,603	84 H 5	West Harbor, Jamaica	68 H 7	West Lothian (county), Scotland (see Linlithgow)	78 J 8
West Elk Mts., Col.	53 D 5	Westervort, Netherlands, commune, '94, est.1,603	84 H 5	West Harrisville, Mich., 593	23 P 8	West Louisville, Ky., a200	40 B 5
West Elk Peak, Col.	53 D 5	Westervort, Netherlands, commune, '94, est.1,603	84 H 5	West Hartford, Conn., town, 1,930	10 D 3	West Lulworth, England	75 H 12
West Elkton, O., 216	18 A 5	Westervort, Netherlands, commune, '94, est.1,603	84 H 5	West Hartford, Mo.	30 J 6	West Lynn (part of Lynn), Mass.	9 E 3
Westely, Mo.	30 J 5	Westervort, Netherlands, commune, '94, est.1,603	84 H 5	West Hartford, Vt.	7 E 8	West Malling, England	77 J 5
Westend, Ala., a100	42 D 4	Westervort, Netherlands, commune, '94, est.1,603	84 H 5	West Hartland, Conn., town, 1,930	10 D 1	West Manchester, Mass.	9 E 2
Westend, Germany	87 H 28	Westervort, Netherlands, commune, '94, est.1,603	84 H 5	West Hartland, Vt.	7 E 8	West Manchester, O., a450	18 A 5
West End, La.	45 J 6	Westervort, Netherlands, commune, '94, est.1,603	84 H 5	West Hartlepool, England, '91, 42,492	76 K 3	West Mansfield, O., a650	17 C 4
West End, Mont.	49 F 4	Westervort, Netherlands, commune, '94, est.1,603	84 H 5	West Harwich, Mass., village, s.c.'95, 428	8 O 6	Westmark, Neb.	29 E 3
West End, N. J., a125	14 J 4	Westervort, Netherlands, commune, '94, est.1,603	84 H 5	West Hatfield, Mass., village, s.c.'95, 174	8 D 3	West Marlboro, Vt.	7 C 11
West End, N. Y.	12 L 7	Westervort, Netherlands, commune, '94, est.1,603	84 H 5	West Haven, Conn., a2,500	10 D 4	West Martello Tower, Fla.	39 J 9
West End, N. C., a125	36 K 4	Westervort, Netherlands, commune, '94, est.1,603	84 H 5	West Haven, Mich., a200	23 N 11	West Martinsburg, N. Y., a175	12 L 4
West End, Pa., a225	16 E 7	Westervort, Netherlands, commune, '94, est.1,603	84 H 5	West Haven, Vt., town, 412	7 A 8	West McHenry, Ill., a475	20 J 1
West End, Va., a350	34 J 3	Westervort, Netherlands, commune, '94, est.1,603	84 H 5	West Haven Sta., Conn.	10 D 4	Westmeath (county), Ireland, '91, 65,109	79 G 4
Westenbanger, England	77 M 6	Westervort, Netherlands, commune, '94, est.1,603	84 H 5	West Havestraw, N. Y., a500	11 O 9	Westmeath, Ontario	60 J 2
West Enoaburg, Vt., a350	7 D 3	Westervort, Netherlands, commune, '94, est.1,603	84 H 5	West Hawley, Mass., village, s.c.'95, 227	8 C 2	West Mecca, O.	17 J 2
West Epping, N. H.	7 K 10	Westervort, Netherlands, commune, '94, est.1,603	84 H 5	West Hebron, N. Y., a275	12 Q 5	West Medford (part of Medford), Mass., s.c.'95, 2,682 (on local map)	8 G 6
Westeraalen (islands), Norway (see Vesteraalen)	95 J 7	Westervort, Netherlands, commune, '94, est.1,603	84 H 5	West Helmsdale, Scotland	78 J 3	West Medway, Mass., vil., s.c.'95, 1,661	9 C 4
Westerås, Sweden (see Vesterås)	95 K 7	Westervort, Netherlands, commune, '94, est.1,603	84 H 5	West Henietta, N. Y., a150	13 G 5	West Memphis, Ark., 375	44 M 4
Westerburg, Denmark	88 P 6	Westervort, Netherlands, commune, '94, est.1,603	84 H 5	West Hickory, Pa., a525	16 C 3	West Mentor, O., a100	17 H 1
Westerburg, Germany, '05, 1,235	86 L 6	Westervort, Netherlands, commune, '94, est.1,603	84 H 5	West Hill, Neb.	29 G 2	West Middlesex, Pa., 966	16 E 4
Westerburg, England	77 M 2	Westervort, Netherlands, commune, '94, est.1,603	84 H 5			West Middletown, Ind., a225	19 D 4
Westergrötland (district), Sweden (see Vestergrötland)	95 H 7	Westervort, Netherlands, commune, '94, est.1,603	84 H 5			West Middletown, Pa., 235	16 B 6
Weatherham, England	77 H 5	Westervort, Netherlands, commune, '94, est.1,603	84 H 5			West Milan, N. H.	7 J 4
Weatherham, Germany	86 R 14	Westervort, Netherlands, commune, '94, est.1,603	84 H 5				
Westerland, Germany	85 C 7	Westervort, Netherlands, commune, '94, est.1,603	84 H 5				
Westerland, Netherlands	84 F 3	Westervort, Netherlands, commune, '94, est.1,603	84 H 5				
Westerlo, N. Y., a225	12 O 6	Westervort, Netherlands, commune, '94, est.1,603	84 H 5				
Westerlo, Belgium, '90, 3,105	84 E 6	Westervort, Netherlands, commune, '94, est.1,603	84 H 5				
Westerly, R. I., town, 6,813	10 H 4	Westervort, Netherlands, commune, '94, est.1,603	84 H 5				
Western, Minn.	25 A 3	Westervort, Netherlands, commune, '94, est.1,603	84 H 5				
Western, Neb., 397	29 G 3	Westervort, Netherlands, commune, '94, est.1,603	84 H 5				
Western, N. C.	36 D 3	Westervort, Netherlands, commune, '94, est.1,603	84 H 5				
Western Australia (British colony), Australia, '96, est.132,050	115 C 4	Westervort, Netherlands, commune, '94, est.1,603	84 H 5				
Western Azores Trench, Atlantic Ocean	2 F 2	Westervort, Netherlands, commune, '94, est.1,603	84 H 5				

West Milford, N. J., a200	14 G 1	Weston (Co.), Wyo., 2,422	50 O 6	West Prussia (province), Ger-	87 E 27	West Thornton, N. H.	7 H 7	
West Milford, W. Va., 210	35 F 2	Weston Colville, England	77 J 2	many, '95, 1,494,114	21 C 11	West Tilbury, England	77 J 5	
Westmill, England	57 G 3	West Ocutta, N. Y., a250	12 M 7	West Pullman, Ill.	21 C 11	West Tisbury, Mass., town, a.c.	9 C 6	
West Millbrook, Mich., a100	23 L 10	Westons Mills, Ga.	38 E 9	West Quincy (part of Quincy),	9 D 4	'95, 460	9 C 6	
West Millgrove, O., 207	17 D 2	Weston Mt., Mass.	8 B 2	Mass.	30 J 5	West Tisbury, Mass., village,	9 C 6	
West Mills, Mo.	6 C 6	Westons Mills, N. Y., a100	13 F 7	West Quincy, Mo.	10 D 4	s.c.'95, 231	9 C 6	
West Milton, N. Y., a250	12 P 5	Weston Sta., O.	17 A 4	West R., Conn.	9 B 4	West Toledo (suburb of Toledo),	17 C 1	
West Milton, O., 796	18 B 5	Weston-super-Mare, England,	75 F 11	West R., Mass.	7 C 10	O., a1175	17 C 1	
West Milton, Pa., a100	15 J 4	'91, 15,875	77 E 3	West R., Vt.	26 B 3	West Topsham, Vt.	7 F 6	
West Milton, Vt., a125	7 B 4	Weston Turville, England	77 D 2	West Ralby Butte, N. Dak.	78 K 1	West Torres Islands, Burma	106 C 9	
West Minot, Me.	6 C 7	Weston Underwood, England	75 G 11	Westray (island), Scotland, '91,	78 K 1	West Torrington, Conn.	10 C 2	
Westminster, New Britain Co.,	63 F 4	Westonzoyland, England	14 G 2	2,108	78 K 1	Westtown, N. Y., a200	11 O 9	
laubia, '91, 6,678	63 F 4	West Orange, N. J., s.c.'95,	7 K 7	Westray Firth (sound), Scot-	10 B 4	Westtown, Pa.	15 L 7	
Westminster, New district,	63 E 4	5,854	8 B 4	land	17 G 2	West Townsend, Mass., vill.,	9 B 2	
British Columbia, '91, 42,226	57 G 9	West Ossipee, N. H.	44 L 6	West Redding, Conn., a400	17 G 2	s.c.'95, 509	9 B 2	
Westminster, Cal., a575	10 G 3	West Otis, Mass.	45 G 6	West Richmond, O., a750	12 N 6	West Townsend, Vt.	7 D 10	
Westminster, Conn., a400	75 N 14	Westover, Ark.	33 M 6	West Richmondville, N. Y., a150	13 I 6	West Township, N. Y., a100	12 O 6	
Westminster (part of London),	33 B 2	Westover, La.	33 M 6	West Riding (Assinibola), Cana-	63 J 4	West Triangle (reef), Mexico	64 N 7	
England	75 N 14	Westover, Md., a150	16 E 5	'91, 9,800	76 J 5	West Troy, Mich.	23 K 10	
Westminster (c.h.), Md., 2,903	8 G 2	Westover, Pa.	27 D 3	West Riding (division of York),	7 G 11	West Turkestan (general govern-	100 J 4	
Westminster, Mass., s.c.'95,	17 C 3	Westover, S. Dak.	39 Q 9	England, '91, 2,439,895	7 G 11	ment), Central Asia (see	21 K 7	
town, 1,315; vil., 453	37 B 2	West Palmbach, Fla., s.c.'95,	75 L 14	Westriding, N. H.	7 G 11	Turkestan)	25 B 4	
Westminster, O., a100	7 E 10	1,164	6 B 7	West River, China	1074 C 11	West Union, Ill., a175	29 E 2	
Westminster, S. C., 582	7 E 10	West Paris, Me., a500	75 L 14	West River, Old, England	33 K 4	West Union (c.h.), Ia., s.c.'95,	28 K 2	
Westminster, Vt., town, 1,265	8 G 2	West Park (London), England	11 N 9	West River, Md., a100	13 I 6	West Union, Minn.	25 B 4	
Westminster Depot, Mass.	63 F 4	Westpark, N. Y., a250	17 G 2	West River, N. Y.	13 I 6	West Union, Neb.	29 E 2	
Westminster Junction, British	12 L 3	Westpark, O.	43 G 10	West River (place), Nova Scoti-	62 G 4	West Union, N. Y.	13 G 7	
Columbia	7 D 10	West Pascagoula, Miss	39 F 3	West River Sheet Harbor, Nova	62 G 5	West Union (c.h.), O., a25	18 C 7	
Westminster Park, N. Y.	7 D 10	West Pass, Fla.	39 K 4	Scotia, a1,200	10 D 4	West Union, Pa.	16 B 7	
Westminster Sta., Vt.	28 H 1	West Pass, Tex.	47 C 2	West Rock, Conn.	61 G 2	West Union, S. C., 235	37 B 2	
West Monroe, La., 447	45 E 2	West Pawlet, Vt., a850	7 B 9	West Rock, Quebec	9 D 3	West Union (c.h.), W. Va., 312	35 E 2	
West Monroe, N. Y., a200	14 D 6	West Peabody, Mass., village,	108 K 6	West Roxbury (part of Boston),	7 G 7	West Unity, O., a72	17 B 1	
Westmont, N. J.	16 C 6	s.c.'95, 506	77 J 6	Mass.	7 B 10	West Upton, Mass., village,	9 B 4	
West Montrose, Pa., a250	16 G 5	West Peak, Japan	6 J 6	West Rumney, N. H.	13 G 6	s.c.'95, 872	9 B 4	
West Mooresville, Pa.	22 M 6	West Peckham, England	7 F 11	West Rupert, Vt., a350	18 E 5	Westvale, Mass., vil., s.c.'95,	9 C 3	
West Moran Bay, Mich.	42 C 1	West Pembroke, Me., a700	7 F 11	West Rush, N. Y., a350	13 G 6	307	25 A 1	
Westmore, Vt., town, 395	12 C 3	West Penmard, England	85 J 6	West Rushville, O., 135	18 E 5	West Valley, Minn.	13 E 7	
Westmoreland, Ala.	16 C 6	West Peterboro, N. H.	19 B 7	West Russia (division), Russia,	97 F 5	West Valley, N. Y., a350	12 P 6	
Westmoreland (county), Eng-	76 G 4	Westphalia (province), Ger-	28 C 4	'97, 13,123,896	78 L 8	West Valley Falls, N. Y.	12 P 6	
land, '91, 66,938	32 F 2	'95, 2,700,250	32 G 3	Westrutber, Scotland	8 G 3	West Vienna, N. Y., a200	12 L 5	
Westmoreland (c.h.), Kan., s.c.	62 E 3	Westphalia, Ia., a125	31 J 8	West Rutland, Mass., village,	7 B 8	Westview, N. Y.	13 G 6	
'95, 406	7 E 11	Westphalia, Kan., s.c.'95, 320	85 H 8	s.c.'95, 101	7 H 9	Westview, O., a525	17 G 2	
Westmoreland (county), New	12 M 5	Westphalia, Mich., 350	12 M 3	West Rutland, Vt., town, 3,680	7 B 8	Westview, Pa., a300	16 C 5	
Hampshire, '91, 41,478	16 C 6	Westphalia, Mo., a250	16 G 3	West Salabamba, N. Y., 495	13 E 7	Westville, Cal.	56 E 3	
Westmoreland, N. Y., a425	41 J 1	Westphalia, Mo., a250	16 G 3	West Salem, Ill., 470	10 D 4	Westville, Conn., a1,500	10 D 4	
Westmoreland (Co.), Pa., 112-	34 K 4	Westphalian Gate (gap), Ger-	8 A 3	West Salem, O., 756	17 F 3	Westville (c.h.), Fla., a250	39 E 1	
819	7 E 10	many	85 H 8	West Salem, Wis., s.c.'95, 695	24 D 7	Westville, Ill.	20 K 5	
Westmoreland, Tenn., a275	41 J 1	West Pierpont, N. Y., a200	12 M 3	West Salisbury, N. H.	7 H 9	Westville, Ind., 522	19 C 1	
Westmoreland (Co.), Va., 8,399	34 K 4	Westpike, Pa.	16 G 3	West Salisbury, Vt., a500	7 B 7	Westville, Ind. Ty.	48 N 3	
Westmoreland Depot, N. H.	7 E 10	West Pittsfield (part of Pitts-	8 A 3	West Salisbury Sta., Pa.	16 D 7	Westville, Mich., a200	23 L 11	
Westmorland (county), Eng-	76 G 4	field), Mass.	15 L 4	West Salt R., Col.	53 A 4	Westville (c.h.), Miss., a575	43 E 7	
land (see Westmoreland)	10 B 3	West Pittston (suburb of Pitts-	49 C 3	West Sand Lake, N. Y., a300	12 P 6	Westville, Mo.	30 G 5	
West Morris, Conn.	8 D 2	ton), Pa., 3,906	31 J 11	West San Leandro, Cal.	56 K 3	Westville, N. J., a500	14 D 6	
West Mt., Mass.	19 F 4	West Plains, Ky.	32 B 4	West San Lorenzo, Cal.	56 K 3	Westville, N. C., a100	12 N 6	
West Muncie, Ind., a350	10 H 1	West Plains Sta., Kan.	12 P 4	West Sateoey, Cal., a150	57 F 8	Westville, N. Y.	36 M 4	
West Mystic, Conn.	15 K 4	West Plattsburg, N. Y., a150	7 G 7	West Saugerties, N. Y., a150	12 O 7	Westville, Nova Scotia, '91,	62 G 4	
West Nashville, Tenn., 1,047	41 H 2	West Plymouth, N. H.	44 J 4	West Scarborough, Me.	6 C 8	3,152	17 C 4	
West Nashvill Rapids, Mich.	22 N 2	Westpoint, Ark., a200	115 K 6	West Schelde (river), Nether-	84 C 6	Westville, Pa., a450	16 E 4	
West Newark, N. Y.	13 K 7	West Point, Australia	56 E 4	lands	12 M 5	Westville, S. C., a175	37 C 3	
West New Brighton, N. Y., '98,	11 P 14	West Point, Cal., 266	57 F 8	West Schuyler, N. Y., a250	52 C 2	Westville, Vt.	7 E 6	
n6,000	9 E 1	West Point, Cal.	107 C 7	West Sea, Europe (see North	25 C 2	Westville Center, N. Y., a175	12 O 2	
West Newbury, Mass., town,	9 E 1	West Point, China	38 A 6	Sea)	73 K 4	Westville Crossing, Ill.	20 K 5	
s.c.'95, 1,643	20 K 5	Westpoint, Ga., 1,254	20 C 5	West Seattle, Wash.	51 C 2	Westville Sta., Ind. Ty.	48 N 3	
West Newburgh, Mass., vil.,	19 D 5	Westpoint, Ill., a300	19 B 4	West Schewa, Mich., a150	23 L 12	West Virginia (State), U. S.,	5 K 3	
a1,200	9 E 1	Westpoint, Ind., a325	28 L 6	West Schoois, Me.	6 F 4	'90, 762,794	West Virginia (State), U. S.	35
West Newell Sta., Ill.	6 B 8	West Point, Ia., s.c.'95, 614	40 E 5	West Selkirk, Manitoba	63 M 4	(large scale map of)	West Walker R., Cal.	56 F 4
West Newfield, Me.	19 D 5	Westpoint, Ky., a350	43 G 3	West Seneca, N. Y., vil., a550	13 E 6	West Wallworth, N. Y., a250	13 H 5	
West Newton, Ind., a325	8 B 6	West Point (c.h.), Miss., 2,762	29 H 2	West Seneca, N. Y., town,	13 C 6	West Wanganui Inlet, New	117 D 5	
West Newton (part of Newton),	25 C 5	Westpoint, Okla.	48 J 2	3,485 (on local map)	77 B 5	Zealand	7 C 10	
Mass.	17 C 3	Westpoint, Pa., a375	15 M 6	West Shefford, England (see	61 K 8	West Wardsboro, Vt.	8 E 3	
West Newton, Minn.	16 C 6	West Point, Quebe-	61 R 5	Great Shefford)	12 O 8	West Ware, Mass.	9 E 5	
West Newton, O., a125	28 C 5	West Point, St. Helena	100 E 7	West Shefford, Quebec	77 B 5	West Warren, Mass., village,	8 F 4	
West Newton, Pa., a285	16 C 6	West Point, S. Dak.	27 H 3	West Shoals (c.h.), Ind., a200	61 K 8	s.c.'95, 1,520	15 K 3	
West Nishnabotna R., Ia.	28 C 5	Westpoint, Tenn., a130	41 F 4	West Shokan, N. Y., a125	19 C 7	West Warren, Pa., a125	9 B 3	
West Norfolk, Conn., a200	10 C 1	Westpoint, Tex., a275	46 K 8	West Siberia, Siberia, '97,	12 O 8	West Washburn Pond, Mass.	9 B 3	
West Norfolk, Va., a225	34 K 3	Westpoint, Va., 2,018	34 K 5	3,356,182	43 B 7	West Washington, Me.	6 E 7	
West Northfield, Mass., vil.,	8 D 2	Westpoint, Wis.	24 O 8	Westside, Cal.	43 B 7	Westwater, Utah	54 N 3	
s.c.'95, 224	10 B 5	West Pointpleasant, N. J., a200	14 H 5	Westside, Ind., s.c.'95, 455	10 D 2	West Webster, N. Y., a275	13 H 5	
West Norwalk, Conn., a275	7 E 7	West Point Sta., Ind.	19 B 4	Westside, Miss.	17 D 1	Westwego, La.	45 J 3	
West Norwiche, Vt.	7 K 10	Westport, Cal., a250	56 B 3	West Sister I., O.	36 C 4	Westwell, England	77 A 3	
West Nottingham, N. H.	11 P 9	Westport, Conn., place, a2,500;	10 B 5	West Smith, N. C.	11 N 12	Westwell, England	77 L 6	
West Okoboji L., Ia.	28 C 1	town, 3,715	21 K 8	West Somers, N. Y., a150	13 E 5	West Wheeling, O., 574	17 J 4	
Westola, Kan.	32 A 4	Westport, Ill.	19 E 6	West Somerset, N. Y.	18 A 5	West Whiteland, Pa., '98, a500	15 L 6	
West Olive, Mich.	23 J 12	Westport, Ind., 452	79 C 4	West Sonora, O., a425	13 G 6	West Wickham, England	77 J 2	
Weston, Cape, Arctic Region	3 H 10	Westport, Ireland, '91, 4,041	40 F 4	West Sparta, N. Y.	13 G 6	West Williamsfield, O., a375	17 J 1	
Weston, Cal.	53 J 8	Westport, Ky., 181	6 D 8	West Spitzbergen (island), Arc-	3 L 4	West Williamson, Conn., a250	10 F 2	
Weston, Conn., town, 772	10 B 5	Westport, Me., town, 451	6 D 8	ctic Region	16 C 3	West Willow, Pa., a300	15 K 7	
Weston, England	77 B 1	Westport, Mass., town, s.c.'95,	9 D 6	West Spring Creek, Pa., a200	8 D 4	West Whiton, N. H.	7 G 11	
Weston, England	77 G 3	2,678	9 D 6	West Springfield, Mass., s.c.'95,	7 F 9	West Windsor, Mich., a225	23 M 12	
Weston, Ga., 215	38 B 8	Westport, Miss., vil., a300	25 B 4	towa, 6,125; vil., 1,409	16 B 3	West Winfield, N. Y., 741	12 M 6	
Weston, Idaho, a250	59 G 7	Westport, Minn.	30 C 6	West Springfield, Pa., a250	10 F 2	West Winsted, Conn., a3,000	10 C 2	
Weston, Ill., a200	20 H 4	Westport, Mo.	30 C 3	West Stafford, Conn., a500	7 H 3	Westwoldinger Aa (river), Neth-	84 K 2	
Weston, Ia., a180	28 B 5	Westport, Mo. (on local map)	30 C 3	West Stewartstown, N. H., a500	8 A 3	erlands	33 J 5	
Weston, Kan.	32 F 3	Westport, N. H.	7 E 11	West Stockbridge, Mass., s.c.	12 N 2	Westwood, Md.	9 D 4	
Weston, Ky., 158	40 A 6	Westport, N. Y., 563	12 Q 3	'95, town, 1,257; village, 872	76 L 6	Westwood, Mich., a250	23 L 8	
Weston, La.	45 D 2	Westport, New Zealand, '91,	117 D 6	West Stockholm, N. Y., a500	12 O 5	Westwood, N. J., s.c.'95, 646	14 H 2	
Weston, Me., town, 404	6 H 4	2,622; '96, 2,424	62 C 5	West Stockwith, England	12 O 5	West Wood, N. Y.	13 C 5	
Weston, Mass., town, s.c.'95,	9 C 3	Westport, Nova Scotia, a800	69 J 3	West Stony Creek, N. Y.	9 D 4	Westwood, O., 1,050	18 B 8	
1,710	9 C 3	Westport, Ontario	69 J 3	West Stoughton, Mass., vil.,	10 F 2	West Woodburn, England	76 H 2	
Weston, Mass., vil., a1,000	23 N 14	Westport, Oreg., a175	52 B 1	s.c.'95, 364	10 E 2	West Woodhay, England	77 B 5	
Weston, Mich., a200	30 C 6	Westport, Pa., a375	16 G 4	West Street, Conn.	6 G 6	West Woodstock, Conn., a200	10 G 2	
Weston, Mo., 1,131	29 H 12	Westport, S. Dak., a100	27 F 1	West Sunfield, Conn., a700	6 B 7	West Woodstock, Vt.	7 D 8	
Weston, Neb., a425	14 F 3	Westport, Tenn.	41 E 3	West Sullivan, Me.	23 O 13	West Wortingham, Mass.	8 C 3	
Weston, N. J.	13 H 7	Westport, Wash.	51 A 3	West Sumner, Me.	16 C 5	West Wrating, England	77 J 2	
Weston, N. Y.	17 C 2	West Portal, N. J.	14 E 3	West Sumpter, Mich., a125	24 B 1	West Wrentham, Mass., vil.,	9 C 4	
Weston, O., 845	60 F 1	Westport Bay, Ireland	79 B 4	West Sunbury, Pa., a450	8 G 4	s.c.'95, 117	77 D 4	
Weston, Ontario, '91, 1,191	52 G 4	Westport Harbor (place), Mass.	9 D 6	West Superior, Wis., a26,000	7 E 11	West York, Ill., a275	21 K 7	
Weston, Oreg., 568	15 K 5	Westport Point, Mass., village,	9 D 6	West Sutton, Mass., village,	24 B 3	Weta, Liberia	111 D 9	
Weston, Pa., a150	37 G 4	s.c.'95, 172	9 D 6	s.c.'95, 155	76 J 4	Wetappo, Fla.	39 F 2	
Weston, S. C.	46 L 6	Westport R., Enst Br. of Mass.	9 D 6	West Swaney, N. H., a650	84 F 2	Wetappe, Fla.	39 F 2	
Weston, Tex., a300	7 C 9	Westport R., West Br. of Mass.	9 D 6	West Sweden, Wis., a300	10 H 2	Wetaskiwa, Canada	63 H 3	
Weston, Vt., town, 864	35 F 2	West Potsdam, N. Y., a150	12 M 2	West Tanfield, England	10 H 2	Wetaug, Ill., a175	21 G 11	
Weston (c.h.), W. Va., 2,143	24 B 5	West Prairie, Wis.	24 E 8	West Terschelling, Netherlands	10 H 2			
Weston, Wis.	24 B 5	Westpreussen (province), Ger-	87 B 27	West Thompson, Conn., a200				
		many (see West Prussia)		West Thompson Sta., Conn.				

Wet Glaze, Mo.	31 G 9	Whalsey (Island), Scotland, '91, 927	78 N 2	Whitton, England	77 O 1	Whitefield, Ill.	20 F 3
Wetherall, England	76 G 3	Whampoa Island, China	107 1/2 D 11	Whippany, N. J., a500	14 G 2	Whitefield, Ind. Ty., a200	48 M 4
Wetherby, England	76 J 5	Whangai, Scotland	75 K 2	Whipple, Ariz., 338	55 C 4	Whitefield, Me., town, 1,215	6 D 7
Wetheringsett, England	77 M 1	Whangarei, New Zealand, '91, 746	117 E 2	Whipple, O., a100	18 H 5	Whitefield, N. H., town, 2,041	7 H 5
Wethersfield, Conn., town, 2,271	10 E 3	Whangaroa, New Zealand, '96, a200	117 E 1	Whippleville, N. Y., a125	12 O 2	White Fish Bay, Ontario	60 D 1
Wethersfield, England	77 K 3	Whangaroa Harbor, New Zealand	117 E 1	Whips Cross (suburb of London), England	75 O 13	White Fish Bay, Mich.	22 M 4
Wethersfield, N. Y., a125	13 F 6	Whangaruru Bay, New Zealand	117 E 2	Whipsnade, England	75 E 3	Whitefish Bay, Wis.	24 L 3
Wetmore, Col., a100	53 H 6	Whanghaai (sea), China (see Yellow Sea)	107 L 3	Whirlpool (Niagara River), Ontario	13 A 4	Whitefish Bay, Wis.	24 C 2
Wetmore, Kan., a.c.'95, 485	32 G 2	Wharf, N. C.	36 J 4	Whirlpool Rapids, Wash.	51 F 1	White Fish Cr., Mont.	49 B 1
Wetmore, Mich.	22 H 5	Wharf, Ontario	60 F 3	Whiskum R., Wash.	51 B 2	White Fish Lake, Canada	63 G 3
Wetmore, Pa., a300	16 E 3	Wharfe, River, England	76 K 5	Whiskey L., Mich.	22 K 6	White Fish Lake, Canada	63 H 3
Wetmore, Tenn.	41 M 4	Wharncloffe, W. Va.	35 C 5	Whisker Buttes, Mont.	49 L 1	White Fish Lake, Canada	63 K 1
Wetzel, O., a100	17 B 3	Wharncloffe, British Columbia	63 F 4	Whiskey L., Mich.	22 K 6	White Fish Lake, Ontario	60 G 2
Wetta Island, Dutch East India, a8,000	116 G 6	Wharton, N. C.	36 P 3	Whisker, Okla.	48 G 3	Whitefish Lake, Quebec	61 C 6
Wettelsheim, Germany	86 P 12	Wharton, O., a750	17 C 3	Whistler, Ala., a1,875	42 A 9	Whitefish Point, Mich., a150	22 M 4
Wetter, Germany	85 K 5	Wharton, Pa., a200	16 F 3	Whitaker, Ind.	19 C 6	Whitefish Pt., Mich.	22 M 4
Wetterau (district), Germany	86 M 8	Wharton (Co.), Tex., 7,584	46 L 8	Whitaker, Missa.	43 B 8	Whitefish Pt., Wis.	24 M 5
Wetteren, Belgium, '90, 11,923	84 C 7	Wharton (c.h.), Tex., a1,300	46 L 8	Whitakers, N. C., a750	36 O 2	White Fish R., Mich.	22 H 5
Wetterhorn (Mt.), Switzerland	91 G 5	Wharton Lake, Canada	63 L 1	Whitbeck, England	76 F 4	Whitehat, Tex.	47 G 3
Wettern (lake), Sweden (see Vetterna)	95 J 7	Whatecher, Ia., s.c.'95, 2,675	28 J 5	Whithorn (village), Scotland, '91, 1,185	78 J 8	Whiteford, Md., a100	33 K 1
Wetterstein (Mt.), Austria	90 B 9	Whateom (Co.), Wash., 18,591	51 D 1	Whithorn (village), Scotland, '91, 1,185	78 J 8	Whiteford Center, Mich., a150	23 O 14
Wettin, Germany, '95, 2,897	85 J 14	Whateom (Co.), Wash., 18,591	51 D 1	Whitby, England, '91, parish, 7,501; town, 13,075	76 L 4	Whitgate, England	76 O 4
Wettingen, Switzerland, '88, 902	91 H 2	Whateom (Co.), Wash., 18,591	51 C 1	Whitby, England (on travel map)	74 D 1	Whitgate, Ireland, '91, 782	79 E 8
Wetumpka, Ind. Ty., a450	48 K 4	Whateom (Co.), Wash., 18,591	51 C 1	Whitby, Ontario, '91, 2,786	60 G 4	Whitgate, Va.	34 B 6
Wetumpka (c.h.), Ala., 619	42 E 5	Whateom (Co.), Wash., 18,591	51 C 1	Whitby, Ontario, '91, 2,786	60 G 4	Whitehall, Ark.	44 L 4
Wetumpka, Fla.	39 G 1	Whately, Mass., s.c.'95, town, 755; village, 310	8 D 3	Whitcomb, Ind., a125	19 G 6	Whitehall, Ga., a400	38 D 4
Wetwang, England	76 L 4	Whately, Mont.	49 K 1	Whitcomb, Wis.	24 H 5	Whitehall, Ill., 1,961	21 E 7
Wetzel, Ill.	21 K 6	Whately Sta., Mass.	8 D 3	Whitcomb, Wis.	24 H 5	Whitehall, Ireland	79 G 6
Wetzel (Co.), W. Va., 16,841	35 E 1	Whatelyfield, England	77 L 2	White (Co.), Ark., 22,946	44 J 4	Whitehall, Ky.	40 H 5
Wetzell, Mich., a250	23 L 8	Whau, River, New Zealand	117 F 7	White (Co.), Ga., 6,151	38 D 2	Whitehall, Md., a150	33 K 2
Wetzikon, Ober, Switzerland, '88, 510	91 J 3	Whayland, Md.	33 M 5	White (Co.), Ill., 25,005	21 J 9	Whitehall, Mich., 1,992	23 J 11
Wetzikon, Unter, Switzerland, '88, 700	91 J 3	Wheat, O.	18 C 7	White (Co.), Ind., 15,671	19 C 3	Whitehall, Mont., a500	49 D 4
Wetzlar, Germany, '95, 8,351	86 L 7	Wheat, Tex.	47 G 5	White (Co.), Ind., 15,671	19 C 3	Whitehall, N. Y., 4,434	12 Q 4
Wetzlar, Germany (on travel map)	74 J 3	Wheatfield, Ind., a200	19 B 2	White (Co.), Ind., 15,671	19 C 3	Whitehall, N. C., a100	36 N 6
Wevelkhem, Belgium, '90, 5,962	84 B 7	Wheatfield, N. Y., town, '90, 8,808	13 B 4	White (Co.), Ind., 15,671	19 C 3	White Hall, Pa.	15 J 4
Wevelinghofen, Germany, '95, 3,055	86 K 4	Wheatthampstead, England	77 F 3	White (Co.), Ind., 15,671	19 C 3	Whitehall, S. C., a100	37 G 6
Wever, Ia., a175	28 L 6	Wheatland, Cal., 630	56 D 3	White (Co.), Ind., 15,671	19 C 3	Whitehall, Tex., a200	46 M 7
Weverton, Md., a150	33 F 3	Wheatland, Ind., a400	19 B 7	White (Co.), Ind., 15,671	19 C 3	Whitehall, Va., a100	34 G 2
Wevertown, N. Y., a250	12 P 4	Wheatland, Ind., s.c.'95, 565	28 M 4	White (Co.), Ind., 15,671	19 C 3	Whitehall (c.h.), Wis., s.c.'95, 402	24 D 6
Wewatun, Turkey in Asia	101 H 4	Wheatland, Mo., a500	31 F 9	White (Co.), Ind., 15,671	19 C 3	Whitehall Pond, Mass.	9 B 4
Wewahatchka, Fla., a100	39 F 2	Wheatland, N. J., a150	14 G 6	White (Co.), Ind., 15,671	19 C 3	Whitehall Sta., La.	45 H 6
Wewawicte R., Masa.	9 E 5	Wheatland, N. Dak., a625	26 G 3	White (Co.), Ind., 15,671	19 C 3	Whitehaven, England, '91, 18,044	76 E 3
Wewoka (c.h.), Ind. Ty., a100	48 K 4	Wheatland, Pa., 575	16 B 4	White (Co.), Ind., 15,671	19 C 3	Whitehaven, Md., a175	33 M 6
Wexford, Ireland, '91, 11,541	79 H 7	Wheatland, Wyo., a150	50 P 7	White (Co.), Ind., 15,671	19 C 3	White Haven, Nova Scotia	62 H 4
Wexford (county), Ireland, '91, 111,788	79 J 6	Wheatley, Ontario	60 C 5	White (Co.), Tenn., 12,348	41 L 3	Whitehaven, Pa., 1,634	15 L 4
Wexford, Mich., a100	23 K 9	Edward Island	62 F 3	White (Co.), Tenn., 12,348	41 L 3	Whitehaven, Tenn.	41 B 4
Wexford (Co.), Mich., 11,278	23 K 9	Wheaton (c.h.), Ill., 1,622	20 J 2	White (Co.), Tenn., 12,348	41 L 3	White Head, New Brunswick	62 C 5
Wexford Harbor, Ireland	79 J 7	Wheaton, Kan., a150	32 F 2	White (Co.), Tenn., 12,348	41 L 3	Whitehead, N. C.	36 G 2
Wexjö (Sweden (see Vexjö))	85 J 8	Wheaton, Md., a150	33 H 3	White (Co.), Tenn., 12,348	41 L 3	Whitehead (place), Nova Scotia	62 H 4
Wexjö (län), Sweden (see Kronoberg)	95 J 8	Wheaton (c.h.), Minn., a.c.'95, 589	25 A 4	White (Co.), Tenn., 12,348	41 L 3	Whitehead, Okla.	48 C 2
Weyanwaga, Wis., s.c.'95, 850	24 J 6	Wheatons, Conn.	10 C 3	White (Co.), Tenn., 12,348	41 L 3	Whitehead Peak, Col.	53 E 1
Weybridge, England	77 E 5	Wheatville, Cal.	57 E 6	White (Co.), Tenn., 12,348	41 L 3	White Head Peak, Idaho	50 F 6
Weybridge, Vt., town, 543	7 B 6	Wheatville, N. Y., a100	13 F 5	White (Co.), Tenn., 12,348	41 L 3	Whitehead Pt., Fla.	39 H 9
Weyburn, Canada	63 K 4	Wheeler, Ala., a100	42 C 1	White (Co.), Tenn., 12,348	41 L 3	Whitehead Spit, Fla.	39 H 9
Weyer, Austria	96 K 8	Wheeler, Ill., a275	21 J 7	White (Co.), Tenn., 12,348	41 L 3	Whiteheath, Ill., a150	20 H 5
Weyerhauser, Wis., a100	24 D 4	Wheeler, Ind., a175	19 B 1	White (Co.), Tenn., 12,348	41 L 3	White Hill, Ascension Island	109 D 7
Weyers Cave, Va., a150	34 F 4	Wheeler, Ind. Ty.	48 H 6	White (Co.), Tenn., 12,348	41 L 3	White Hill, Saint Helena	109 E 7
Weyers, Neb.	29 E 2	Wheeler, Ia.	28 C 5	White (Co.), Tenn., 12,348	41 L 3	White Hills, Ariz., a350	55 A 3
Weyhill, England	77 A 6	Wheeler, Ia.	28 C 5	White (Co.), Tenn., 12,348	41 L 3	White Hills (Mt.), Newfoundland	62 J 4
Weymouth, England (see Melcombe Regis and Weymouth)	75 G 12	Wheeler, Kan.	32 A 2	White (Co.), Tenn., 12,348	41 L 3	White Hills (Mt.), Newfoundland	62 J 4
Weymouth, England (on travel map)	74 C 3	Wheeler, Mich., a200	23 N 11	White (Co.), Tenn., 12,348	41 L 3	White Hills, Scotland, '91, 1,097	78 L 4
Weymouth, Mass., town, s.c.'95, 11,291	9 E 4	Wheeler, Miss., a100	43 G 1	White (Co.), Tenn., 12,348	41 L 3	White Hill Sta., N. J., a400	14 F 5
Weymouth, Mass., vil., a.c.'95, 2,522	9 E 4	Wheeler, Mo.	31 H 9	White (Co.), Tenn., 12,348	41 L 3	White Horse, The (Mt.), England	77 A 4
Weymouth, N. J., a.c.'95, 575	14 E 7	Wheeler, Neb.	29 F 2	White (Co.), Tenn., 12,348	41 L 3	White Horse Vale (valley), England	77 B 4
Weymouth, Nova Scotia	62 D 5	Wheeler (Co.), Neb., 1,683	29 F 2	White (Co.), Tenn., 12,348	41 L 3	Whitehorse, Okla.	48 E 1
Weymouth, O., a300	17 G 2	Wheeler, N. Y., a200	13 H 7	White (Co.), Tenn., 12,348	41 L 3	Whitehouse, La.	45 D 6
Weymouth, S. C.	37 K 4	Wheeler (c.b.), S. Dak., a125	27 F 3	White (Co.), Tenn., 12,348	41 L 3	White House, Mo.	31 M 8
Weymouth Bay, Australia	115 G 2	Wheeler, Tex.	47 F 2	White (Co.), Tenn., 12,348	41 L 3	Whitehouse, N. J., a225	14 F 3
Weymouth Bay, England	75 H 12	Wheeler (Co.), Tex., 778	47 G 2	White (Co.), Tenn., 12,348	41 L 3	Whitehouse, O., 507	17 C 1
Weymouth Bridge (place), Nova Scotia	62 D 5	Wheeler, Wis., a100	24 C 4	White (Co.), Tenn., 12,348	41 L 3	Whitehouse, Tenn.	41 H 2
Weymouth Fore R., Mass.	8 E 7	Wheeler Peak, Nev.	54 H 4	White (Co.), Tenn., 12,348	41 L 3	Whitehouse, Tex.	46 M 5
Weyprecht and Payer (explorers), 1874, Arctic Region	3 J 3	Wheelerburg, O., 301	18 E 7	White (Co.), Tenn., 12,348	41 L 3	White House, Utah	54 N 4
Weyprecht Bay, Franz Josef Land	3 A 2	Wheeler Point (part of Gloucester), Mass.	9 F 2	White (Co.), Tenn., 12,348	41 L 3	Whitehouse, Va.	34 J 5
Weyprecht Sea, Franz Josef Land	3 B 1	Wheeler Point (part of Gloucester), Mass.	9 F 2	White (Co.), Tenn., 12,348	41 L 3	White House, Va.	34 J 5
Wey River, England	77 E 5	Wheeler Point (part of Gloucester), Mass.	9 F 2	White (Co.), Tenn., 12,348	41 L 3	White House, Va.	34 J 5
Weyton, Cape, Arctic Region	3 F 10	Wheeler Point (part of Gloucester), Mass.	9 F 2	White (Co.), Tenn., 12,348	41 L 3	White House, Va.	34 J 5
Wep, Netherlands	84 G 4	Wheeler Point (part of Gloucester), Mass.	9 F 2	White (Co.), Tenn., 12,348	41 L 3	White House, Va.	34 J 5
Wezzan, Morocco	111 E 2	Wheeler Point (part of Gloucester), Mass.	9 F 2	White (Co.), Tenn., 12,348	41 L 3	White House, Va.	34 J 5
Whaddon (Buckingham), England	77 D 2	Wheeler Point (part of Gloucester), Mass.	9 F 2	White (Co.), Tenn., 12,348	41 L 3	White House, Va.	34 J 5
Whaddon (Cambridge), England	77 G 2	Wheeler Point (part of Gloucester), Mass.	9 F 2	White (Co.), Tenn., 12,348	41 L 3	White House, Va.	34 J 5
Whakari Volcano, New Zealand	117 G 3	Wheeler Point (part of Gloucester), Mass.	9 F 2	White (Co.), Tenn., 12,348	41 L 3	White House, Va.	34 J 5
Whakatane, New Zealand, '91, 91	117 G 3	Wheeler Point (part of Gloucester), Mass.	9 F 2	White (Co.), Tenn., 12,348	41 L 3	White House, Va.	34 J 5
Whalan, Minn., s.c.'95, 150	25 F 6	Wheeler Point (part of Gloucester), Mass.	9 F 2	White (Co.), Tenn., 12,348	41 L 3	White House, Va.	34 J 5
Whale Bay, Alaska	58 W 8	Wheeler Point (part of Gloucester), Mass.	9 F 2	White (Co.), Tenn., 12,348	41 L 3	White House, Va.	34 J 5
Whale Cay, Bahama Islands	67 G 2	Wheeler Point (part of Gloucester), Mass.	9 F 2	White (Co.), Tenn., 12,348	41 L 3	White House, Va.	34 J 5
Whalefish Cove (bay), Scotland	78 M 2	Wheeler Point (part of Gloucester), Mass.	9 F 2	White (Co.), Tenn., 12,348	41 L 3	White House, Va.	34 J 5
Whalefish Islands, Greenland	3 J 9	Wheeler Point (part of Gloucester), Mass.	9 F 2	White (Co.), Tenn., 12,348	41 L 3	White House, Va.	34 J 5
Whale Island, Arctic Region	3 C 7	Wheeler Point (part of Gloucester), Mass.	9 F 2	White (Co.), Tenn., 12,348	41 L 3	White House, Va.	34 J 5
Whale Island, New Zealand	117 G 3	Wheeler Point (part of Gloucester), Mass.	9 F 2	White (Co.), Tenn., 12,348	41 L 3	White House, Va.	34 J 5
Whalen, Ky., a100	40 C 5	Wheeler Point (part of Gloucester), Mass.	9 F 2	White (Co.), Tenn., 12,348	41 L 3	White House, Va.	34 J 5
Whale River, Canada	59 R 5	Wheeler Point (part of Gloucester), Mass.	9 F 2	White (Co.), Tenn., 12,348	41 L 3	White House, Va.	34 J 5
Whale River, Great, Canada	59 P 5	Wheeler Point (part of Gloucester), Mass.	9 F 2	White (Co.), Tenn., 12,348	41 L 3	White House, Va.	34 J 5
Whale Rock, Cape Colony	113 B 6	Wheeler Point (part of Gloucester), Mass.	9 F 2	White (Co.), Tenn., 12,348	41 L 3	White House, Va.	34 J 5
Whale Sound, Greenland	3 H 8	Wheeler Point (part of Gloucester), Mass.	9 F 2	White (Co.), Tenn., 12,348	41 L 3	White House, Va.	34 J 5
Whaley, S. C.	37 F 5	Wheeler Point (part of Gloucester), Mass.	9 F 2	White (Co.), Tenn., 12,348	41 L 3	White House, Va.	34 J 5
Whalesville, Md., a200	33 O 5	Wheeler Point (part of Gloucester), Mass.	9 F 2	White (Co.), Tenn., 12,348	41 L 3	White House, Va.	34 J 5
Whaleyville, Va., 290	34 K 7	Wheeler Point (part of Gloucester), Mass.	9 F 2	White (Co.), Tenn., 12,348	41 L 3	White House, Va.	34 J 5
Whalloosburg, N. Y., a250	12 Q 3	Wheeler Point (part of Gloucester), Mass.	9 F 2	White (Co.), Tenn., 12,348	41 L 3	White House, Va.	34 J 5

White Mt., Col.	53 B 4	Whites Hill, Mass.	9 E 2	Whitton, Md.	33 N 6	Widdin, Bulgaria, '88, est.14-	
White Mt. Ind. Res., Ariz.	55 E 5	White Shoal, Mich.	23 L 6	Whitetable, England	77 L 5	772	98 E 5
White Mts., Ariz.	55 F 5	Whiteside (Co.), Ill., 30,854	20 E 2	Whitsonday Island, Australia.	115 H 4	Widdington, England	77 J 3
White Mts., Cal.	57 G 5	Whiteside, Mo., a150	30 K 6	Whitunday Island, Low Archipelago (see Pinak)	117 O 9	Widdoway, Wyo.	50 N 8
White Mts., N. H.	7 J 6	Whiteside, Tenn., 533	41 K 4	Whitt, Ky.	40 K 4	Wide Bay, Australia	115 J 5
White Mud Creek, Canada	63 K 4	Whiteside Cove, N. C.	36 C 4	Whitt, Tex.	46 K 5	Wide Bay, Bismarck Archipelago	116 J 2
Whitener, Ark.	44 E 2	Whitson, Oreg.	52 B 1	Whittaker, Mich., a125	23 O 13	Wide Bay, Spitzbergen	3 O 9
Whitener, N. C.	36 G 3	Whit-springs, Fla., a275	39 L 2	Whittaker, Ia., a.c.'95, 561	28 E 1	Wide Firth (sound), Scotland	78 L 1
White Nile (river), Africa	110 P 8	Whites Sta., Ky.	42 A 7	Whittaker, Mich., a350	23 O 9	Wide-mo, Ark.	44 H 2
White Nosob (river), Africa	113 D 2	Whites Still, Ala.	42 A 7	Whittes, Ia., a.c.'95, 187	28 H 3	Widen, El, Morocco	111 E 2
White Notley, England	77 K 3	Whites Store, Mo.	30 G 6	Whittenton (part of Tanntoo), Mass.	9 D 5	Widenerage, Kan.	32 E 2
Whitcomb, Ark.	44 H 6	Whitestone, N. Y., 2,808	11 P 10	Whittenton Jc. (part of Tanntoo), Mass.	9 D 5	Widewater, Va., a100	34 J 4
Whiteoak, Ga.	38 H 9	Whitestone, Va., a100	23 L 5	Whittier, Cal., 585	57 G 9	Widford (Essex), England	77 J 4
Whiteoak, Ky., a150	40 K 5	White Stone Pt., Mich.	34 O 9	Whittier, Cal. (on local map)	57 D 9	Widford (Hertford), England	77 H 3
Whiteoak, Mo.	31 N 12	White Store, N. Y.	12 M 7	Whittier, Fla.	39 P 7	Widin, Bulgaria (see Widdin)	98 E 5
Whiteoak, S. C., a100	37 F 3	White Store, N. C.	36 J 5	Whittier, Neb.	29 D 2	Widkirk, England (see Wakefield)	76 K 5
Whiteoak, W. Va.	35 E 2	Whitestown, Ind., a800	19 D 5	Whittier, N. C., a100	36 C 4	Widmann, Germany	87 E 35
White Oak Cr., Ga.	38 B 5	White Sulphur, Ky.	40 D 2	Whittingham, England	76 H 2	Widman, England, '91, 30,011	76 G 6
White Oak Cr., Ind. Ty.	48 M 1	White Sulphur Springs, Ga., a150	38 B 6	Whittington, Ark.	44 G 5	Widmarn (lake), Sweden	95 J 8
White Oak Cr., Miss.	43 C 6	White Sulphur Springs, La.	45 E 3	Whittington, England, '91, 8,798	76 J 6	Widow Glenn, Ga.	38 H 4
White Oak Cr., O.	18 C 7	White Sulphur Springs, W. Va., a475	35 F 5	Whittington, Ga.	38 D 9	Wiedau (river), Germany	85 C 8
White Oak Mt., Ark.	44 F 5	Whites Valley, Pa., a150	15 M 3	Whittington, Ill.	21 H 9	Wiedenbrück, Germany, '95, 3,268	85 J 7
White Oak Mt., Ark.	44 G 3	Whitesville, Del.	33 N 5	Whittle, Cape, Quebec	61 J 2	Wiedlisbach, Switzerland, '88, 741	91 E 3
White Oak R., N. C.	36 P 5	Whitesville, Ga.	38 A 6	Whittlebury, England	77 D 2	Wiefelstede, Germany	85 F 6
Whiteoaks, N. Mex., 385	55 K 5	Whitesville, Ind., a100	19 C 5	Whittleles Woods, England	76 O 1	Wige, France	82 H 1
Whiteoak Springs, Ala., a100	42 G 7	Whitesville, Ky., 398	40 C 5	Whittlesey, England, '91, 3,556	76 M 7	Wiede, Germany, '95, 1,146	86 K 13
White Oak Sta., Ind. Ty.	48 M 1	Whitesville, N. J., a175	14 G 5	Whittlesey, O., a100	17 F 2	Wieden Montclair, Germany	85 H 7
White Oak Swamp, Va.	34 B 4	Whitesville, N. Y., a425	13 G 7	Whittlesey, Wis.	24 F 4	Wieden, Germany	86 L 6
Whiteowl, S. Dak.	27 B 2	Whitetank Mts., Ariz.	55 C 5	Whittlesford, England	77 H 2	Wiele, Va.	34 J 3
White Pass, Alaska	58 W 7	White Top, Va.	34 E 3	Whittlesford, Wis.	34 G 7	Wiek, Germany	85 C 17
Whitpath, Ga.	38 C 2	White Top (Mt.), Va.	24 E 3	Whitton, Australia, a300	115 H 6	Wielichowo, Germany, '95, 1,783	87 H 23
White Pigeon, Mich., 961	23 K 14	Whiteville, La.	45 E 5	Whittsville, Fla.	39 N 1	Wieliczka, Austria, '90, 6,037	89 M 2
White Pigeon R., Mich.	23 L 14	Whiteville (c.h.), N. C., 372	36 M 6	Whittum, Ariz.	55 F 5	Wielitzken, Germany	87 E 35
White Pillar Mt., Col.	53 A 8	Whiteville, Tenn., 209	41 C 4	Whitwell, Tenn., 906	41 K 4	Wielun, Russia, est.5,675	97 B 6
Whitepine, Col., a150	53 F 5	White Volta (river), Africa	111 F 8	Whitworth, England, '91, 9,766	76 H 5	Wielun, Russia (on travel map)	74 O 3
White Pine, Mont.	49 A 2	White Waltham, England	77 E 5	Wholdachuck Lake, Canada	63 J 1	Wien (capital), Austria (see Vienna)	90 N 7
White Pine (Co.), Nev., 1,721	54 G 3	White Water, Cal.	57 J 9	Whorlton, England	76 K 4	Wiener Berg (Mt.), Austria	90 D 6
Whitepine, Pa., a500	15 H 4	Whitewater, Col.	53 B 5	Whortleberry I., N. Y.	11 S 12	Wiener-Neustadt, Austria, '90, 25,040	90 N 8
Whitepine, Tenn., a200	41 P 2	Whitewater, Ind., 123	19 G 5	Whycocmagh, Nova Scotia	62 H 4	Wiener-Neustadt, Austria (on travel map)	74 N 5
Whitepine, W. Va.	35 D 3	Whitewater, Kan., a.c.'95, 206	32 E 4	Whydah, Africa, a20,000	111 G 9	Wiener Wald (forest), Austria	90 M 7
White Pine Range, Nev.	54 G 4	Whitewater, Mo.	31 N 10	Whynt, Miss.	43 H 3	Wierprz (river), Russia	97 D 6
Whiteplains, Ala., 202	42 F 3	White Water, N. Mex.	55 G 6	Whynot, N. C.	36 K 3	Wier, Ga.	38 C 2
White Plains, Ga., 510	38 E 5	White Water (Tp.), O.	18 A 8	Whynot, N. Dak.	26 G 2	Wier, Tenn.	41 J 2
Whiteplains, Ky., a100	49 B 6	White Water Bay, Fla.	24 J 9	Wiar, Germany	87 E 34	Wierden, Netherlands, commune, '94, est.6,333	84 J 4
Whiteplains, Md.	33 J 5	White Water Cr., Col.	53 B 4	Wiar, Ontario, '91, 1,984	60 D 3	Wierow, Germany	85 G 12
Whiteplains, Nev.	54 D 3	White Water R., Ind.	19 F 6	Wibaux, Africa	111 F 9	Wierlingen (Island), Netherlands	84 F 3
White Plains (c.h.), N. Y., 4,042	11 P 9	White Wood, Canada	63 L 4	Wibaux, Mont., a125	49 M 2	Wierunmer Wadden (bank), Netherlands	84 H 2
White Plains, N. Y. (on local map)	11 O 13	White Wood, Ky.	40 F 6	Wiborg, Russia (see Viborg)	97 G 1	Wierunmer Wadden (bank), Netherlands	84 H 2
Whiteplains, Va.	34 H 7	White Wood, S. Dak., a325	27 A 2	Wich (government), Russia (see Viborg)	97 G 1	Wierunmer Wadden (bank), Netherlands	84 H 2
White Point, Burma	106 C 7	White Wood L., S. Dak.	27 G 2	Wiche Land, Arctic Region (see King Charles Islands)	3 L 4	Wierunmer Wadden (bank), Netherlands	84 H 2
White Point, Nova Scotia	67 H 5	Whitfield, Ala., a175	42 A 6	Wichita, Ia.	28 D 4	Wierunmer Wadden (bank), Netherlands	84 H 2
Whitepost, S. C., a250	37 F 4	Whitfield, Eng.	77 C 2	Wichita (Co.), Kan., a.c.'95, 1,435	32 A 3	Wierunmer Wadden (bank), Netherlands	84 H 2
Whiteport, N. Y., a250	12 O 8	Whitfield (Co.), Ga., 12,916	38 A 2	Wichita (c.h.), Kan., a.c.'95, 20,841	32 E 4	Wierunmer Wadden (bank), Netherlands	84 H 2
Whitepost, Ky., a100	40 M 5	Whitfield, Tenn.	41 F 3	Wichita (Co.), Tex., 4,831	46 J 4	Wierunmer Wadden (bank), Netherlands	84 H 2
Whitepost, Va., a275	34 G 2	Whitfield, Tex.	47 F 3	Wichita Falls (c.h.), Tex., 1,987	46 J 4	Wierunmer Wadden (bank), Netherlands	84 H 2
White R., Alaska	58 T 6	Whitford, N. C.	36 P 4	Wichita Mts., Okla.	48 E 5	Wierunmer Wadden (bank), Netherlands	84 H 2
White R., Ariz.	55 F 7	Whitford (village), Scotland, '91, 1,403	78 H 10	Wichita R., Tex.	46 J 4	Wierunmer Wadden (bank), Netherlands	84 H 2
White R., Ark.	44 K 5	Whiting, Ind., 1,408	19 B 1	Wichita, Kan.	48 F 4	Wierunmer Wadden (bank), Netherlands	84 H 2
White R., North Fork of, Ark.	44 H 2	Whiting, Ia., a.c.'95, 545	28 A 3	Wichita (Ind. Res.), Okla.	48 F 4	Wierunmer Wadden (bank), Netherlands	84 H 2
White R., Cal.	57 F 7	Whiting, Kan., a.c.'95, 406	32 G 2	Wichitrach, Nieder, Switzerland, '88, 468	91 E 4	Wierunmer Wadden (bank), Netherlands	84 H 2
White R., Col.	53 A 2	Whiting, Me., town, 393	6 J 6	Wich, N. Y.	12 N 2	Wierunmer Wadden (bank), Netherlands	84 H 2
White R., Ind.	19 A 8	Whiting, Mo., a275	31 O 11	Wick, O., a175	17 J 1	Wierunmer Wadden (bank), Netherlands	84 H 2
White R., Mich.	23 J 10	Whiting, N. J., a200	14 G 6	Wick (town), Scotland, '91, 8,512	78 K 3	Wierunmer Wadden (bank), Netherlands	84 H 2
White R., Nev.	52 D 4	Whiting, Vt., town, 355	7 B 7	Wick, W. Va.	35 D 2	Wierunmer Wadden (bank), Netherlands	84 H 2
White R., Oreg.	54 G 4	Whitingham, Vt., town, 1,191	7 C 11	Wicken, England	77 J 1	Wierunmer Wadden (bank), Netherlands	84 H 2
White R., S. Dak.	27 B 3	Whiting Pond, Mass.	9 C 4	Wickenburg Mts., Ariz.	55 C 5	Wierunmer Wadden (bank), Netherlands	84 H 2
White R., Tex.	47 F 4	Whiting R., Alaska	58 X 7	Wickenburg, Ariz.	55 C 5	Wierunmer Wadden (bank), Netherlands	84 H 2
White R., Utah	54 N 3	Whitington Range, Australia.	115 E 3	Wicker, Ga.	28 F 5	Wierunmer Wadden (bank), Netherlands	84 H 2
White R., Vt.	7 D 7	Whitins Pond, Mass.	9 B 4	Wickersham, Wash., a100	51 C 1	Wierunmer Wadden (bank), Netherlands	84 H 2
White R., Wash.	51 D 2	Whitins Sta., Mass.	9 B 4	Wickes, Mo.	31 M 8	Wierunmer Wadden (bank), Netherlands	84 H 2
White R., Wis.	24 D 2	Whitinsville, Mass., vill., a.c.'95, 3,311	9 B 4	Wickes, Mont., a400	49 D 3	Wierunmer Wadden (bank), Netherlands	84 H 2
White Rapids, Mich.	22 F 7	Whitla, Canada	63 J 4	Wickford, England	77 K 4	Wierunmer Wadden (bank), Netherlands	84 H 2
White River, Ark., a185	44 K 7	Whitlatch, Mont.	49 E 1	Wickford, R. I., a1,500	10 K 3	Wierunmer Wadden (bank), Netherlands	84 H 2
Whiteriver, Cal., a100	57 G 7	Whitley, Lower, England	76 O 3	Wickford Jc., R. I.	10 J 3	Wierunmer Wadden (bank), Netherlands	84 H 2
White River (Athabasca), Canada	63 L 3	Whitley, Ga.	38 E 8	Wickham, Australia, est.6,580	115 J 6	Wierunmer Wadden (bank), Netherlands	84 H 2
White River (Yukon), Canada	59 C 4	Whitley (Co.), Ind., 17,768	19 E 2	Wickham, Cape, Australia	115 K 6	Wierunmer Wadden (bank), Netherlands	84 H 2
Whiteriver (place), Col.	53 B 2	Whitley (Co.), Ky., 17,590	40 H 7	Wickham, West, England	77 J 2	Wierunmer Wadden (bank), Netherlands	84 H 2
White River, Jamaica	63 J 6	Whitley, N. C.	36 J 4	Wickham (Berke), England	77 B 5	Wierunmer Wadden (bank), Netherlands	84 H 2
Whiteriver (place), Nev.	54 H 4	Whitley, Va.	34 K 7	Wickham (Hants), England	75 K 12	Wierunmer Wadden (bank), Netherlands	84 H 2
White River, Little, Ontario	60 B 1	Whitleyville, Tenn.	41 K 2	Wickham, New Brunswick	62 D 4	Wierunmer Wadden (bank), Netherlands	84 H 2
White River (place), Wis.	24 E 1	Whitlock, Tenn.	41 E 2	Wickham, West, Quebec	61 K 7	Wierunmer Wadden (bank), Netherlands	84 H 2
Whiteriver Jc., Vt., a1,500	7 E 8	Whitlock, Va.	44 E 7	Wickhambrook, England	77 K 2	Wierunmer Wadden (bank), Netherlands	84 H 2
White River Plateau, Col.	53 D 3	Whitman, Mass., town, a.c.'95, 5,744	9 E 4	Wickham Range, Australia	115 E 3	Wierunmer Wadden (bank), Netherlands	84 H 2
White River Valley, Nev.	54 G 4	Whitman, Mass., vill., a.c.'95, 4,508	9 E 4	Wickham Saint Paul, England	77 K 2	Wierunmer Wadden (bank), Netherlands	84 H 2
Whitrock, Ark.	44 E 3	Whitman, Neb., a100	29 C 1	Wickliffe (c.h.), Ky., 959	40 B 3	Wierunmer Wadden (bank), Netherlands	84 H 2
Whitrock, Kan.	32 E 2	Whitman, Tenn.	41 N 2	Wickliffe, O., a450	17 H 1	Wierunmer Wadden (bank), Netherlands	84 H 2
Whitrock, Mich., a250	23 Q 10	Whitman (Co.), Wash., 19,109	51 H 3	Wicklow, Ireland, '91, 3,273	79 J 6	Wierunmer Wadden (bank), Netherlands	84 H 2
White Rock, Mo.	30 K 6	Whitmans Pond, Mass.	9 E 4	Wicklow (county), Ireland, '91, 62,136	79 H 6	Wierunmer Wadden (bank), Netherlands	84 H 2
Whitrock, Nev., e225	54 F 1	Whitnall, Va., a175	34 D 7	Wicklow, Ireland (on travel map)	74 A 2	Wierunmer Wadden (bank), Netherlands	84 H 2
Whitrock, Okla., a100	48 H 2	Whitnora, S. C., a200	37 E 2	Wicklow, New Brunswick	62 B 3	Wierunmer Wadden (bank), Netherlands	84 H 2
Whitrock, R. I.	10 H 4	Whitmore, Cal.	56 D 2	Wicklow, Upper, New Brunswick	62 B 3	Wierunmer Wadden (bank), Netherlands	84 H 2
Whitrock, S. C.	37 F 3	Whitmore Lake, Mich., a150	23 O 13	Wicklow Head, Ireland	79 K 6	Wierunmer Wadden (bank), Netherlands	84 H 2
White Rock, S. Dak., a150	27 H 1	Whitnash, England	77 B 1	Wicks, England	77 M 3	Wierunmer Wadden (bank), Netherlands	84 H 2
Whitrock, Va.	34 D 6	Whitney, Ala., a100	42 E 3	Wicks Tunnel, Mont.	49 D 2	Wierunmer Wadden (bank), Netherlands	84 H 2
Whitrocks, Utah	54 M 2	Whitney, Cal.	57 G 6	Wicksar, England	75 H 10	Wierunmer Wadden (bank), Netherlands	84 H 2
White Rodding, England	77 H 3	Whitney, Ga.	38 D 4	Wicomco (Co.), Md., 19,030	33 N 5	Wierunmer Wadden (bank), Netherlands	84 H 2
Whites, Miss.	43 D 6	Whitney, Mass.	9 C 4	Wicomco Church, Va., a100	34 L 5	Wierunmer Wadden (bank), Netherlands	84 H 2
Whites, Mont.	49 E 3	Whitney, Mich., 301	22 G 6	Wicomco, Md.	33 J 5	Wierunmer Wadden (bank), Netherlands	84 H 2
Whites, Ontario	60 D 5	Whitney, Neb., 100	29 A 1	Wicomco, Md.	33 M 5	Wierunmer Wadden (bank), Netherlands	84 H 2
Whites, S. Dak.	27 G 3	Whitney, N. Mex.	55 H 6	Wicomco, Pa., a500	15 J 5	Wierunmer Wadden (bank), Netherlands	84 H 2
Whites, Va.	34 J 4	Whitney, Ontario	60 G 2	Wiconisco, Pa.	15 J 5	Wierunmer Wadden (bank), Netherlands	84 H 2
White Salmon, Wash., a100	51 D 4	Whitney, Pa., a100	16 D 6	Wiconisco Cr., Pa.	15 J 5	Wierunmer Wadden (bank), Netherlands	84 H 2
White Salmon R., Wash.	51 D 3	Whitney, S. C.	37 E 2	Wicooper, N. Y.	11 N 11	Wierunmer Wadden (bank), Netherlands	84 H 2
Whiteland, Miss.	43 E 7	Whitney Tex., a1,000	46 K 6	Widab, Africa (see Whydah)	111 G 9	Wierunmer Wadden (bank), Netherlands	84 H 2
White Sand Cr., Miss.	43 E 7	Whitney Crossings, N. Y.	13 G 7	Widawka (river), Russia	97 B 6	Wierunmer Wadden (bank), Netherlands	84 H 2
White Bend, Tenn.	41 H 2	Whitney Pt., N. Y., 842	12 K 7	Widcombe and Lycombe, England, parish, '91, 13,770	75 H 11	Wierunmer Wadden (bank), Netherlands	84 H 2
Whitesboro, Cal.	56 B 3	Whitneyville, Conn., a200	10 D 4			Wierunmer Wadden (bank), Netherlands	84 H 2
Whitesboro, N. Y., 1,663	12 M 5	Whitneyville, Mo., town, 413	6 I 10			Wierunmer Wadden (bank), Netherlands	84 H 2
Whitesboro, Tex., 1,170	46 L 4					Wierunmer Wadden (bank), Netherlands	84 H 2
Whitesburg, Ala., a125	42 D 1					Wierunmer Wadden (bank), Netherlands	84 H 2
Whitesburg, Ga., 294	38 B 5					Wierunmer Wadden (bank), Netherlands	84 H 2
Whitesburg (c.h.), Ky., a500	40 L 6					Wierunmer Wadden (bank), Netherlands	84 H 2
Whitesburg, Tenn., a300	41 P 2					Wierunmer Wadden (bank), Netherlands	84 H 2
Whitea Creek, Tenn.	41 H 2					Wierunmer Wadden (bank), Netherlands	84 H 2
White Sea, Russia	96 G 2					Wierunmer Wadden (bank), Netherlands	84 H 2
White Sea, islands of the, Turkey in Asia (see Jesireh-Bahr-i-Said)	101 A 3					Wierunmer Wadden (bank), Netherlands	84 H 2

Wi-ju, Korea	108 B 4	Wildwood, Ore.	52 C 3	William Pitt Bay, Madagas-	112 S 13	Willington, Conn., town, 906..	10 F 2
Wilko-nizny, Austria	89 R 4	Wildwood, Pa., a300	16 C 5	car	63 J 2	Willington, England	77 F 2
Wilkow-werchny, Austria	89 R 4	Wildwood, Vaab.	51 B 3	William River, Canada	55 C 3	Willington, S. C., a100	37 D 4
WH (Sant Gali), Switzerland,		Wildwood, Wis., a25	24 B 5	Williams, Ariz., 199	56 C 3	Willia, Ind. Ty., a150	48 J 7
'88, 3,280	91 K 2	Wilea, Cape, Australia	115 F 7	Williams, Cal., 461	56 C 3	Willis, Kan., a.c.'95, 160	32 G 2
Will (Zurich), Switzerland, '88,		Wiley, Ala.	42 C 3	Williams, Ind., n100	19 D 7	Willis, Mich., a100	23 O 13
641	91 J 2	Wiley, Ind. Ty.	48 J 6	Williams, Ia., a.c.'95, 401.	28 F 3	Willis, Mont.	49 D 4
Wila, Switzerland, '88, 357.	91 J 2	Wiley, Mich.	23 J 10	Williams, La.	45 C 2	Willis, Tex., a1,000	46 M 7
Willard, Mich., a300	23 N 10	Wiley Mts., Tex.	47 C 7	Williams, Mich., a100	23 K 13	Willis, Va.	34 B 7
Willatowen, Germany	87 G 27	Wileyville, N. Y.	13 G 7	Williams (Co.), N. Dak., 109	26 A 1	Willis, Wash.	51 G 2
Willawana, Pa., a300	15 J 3	Wileyville, W. Va., a175	35 E 1	Williams, Purt (place), Nova	62 E 4	Willisau, Switzerland, '88, 1,621	91 F 3
Willbarger (Co.), Tex., 7,092.	46 H 4	Wilford, Idaho, a200	50 H 6	Scotia	17 A 1	Willisburg, Ky., a150	40 F 5
Wilber, Mich.	23 P 9	Wilfred, Minn.	25 B 6	Williams (Co.), O., 24,897	62 E 4	Willis Hill, Mass.	9 C 3
Wilber (c.h.), Neb., 1,228	29 G 3	Wilhelmsberg, Germany	87 H 34	Williams, Oreg.	52 B 4	Willis Islands, Oceania	114 G 6
Wilber, Okla.	48 H 1	Wilhelmshafen, Germany (see	80 K 27	Williams, Pa., n150	16 E 7	Willis Pond, N. Y.	12 N 3
Wilber, S. Dak.	27 D 1	Wilhelmshafen)	85 E 7	Williams, S. C.	37 G 5	Willis Pond Reservoir, Mass.	9 B 4
Wilberforce, Cape, Africa	113 M 2	Wilhelmshafen, Germany (on	90 M 7	Williamsboro, N. C., 134	36 M 2	Williston, Fla., a275	39 L 4
Wilberforce, Cape, Australia	115 F 2	travel map)	74 H 2	Williams Bridge, N. Y., 1,685.	11 R 12	Williston, Md., a100	33 M 4
Wilberforce, O., a175	18 C 5	Wilhelmshafen, Germany (see	86 O 12	Williamsburg, Cal., a300	53 H 6	Williston, Minn.	43 F 5
Wilberforce, Ontario	60 G 3	Tsaobis)	113 B 2	Williamsburg, Ga., 172	38 B 9	Williston, N. Y.	13 E 6
Wilbur, Ga.	38 E 3	Wilhelmshafen, Germany (see	85 E 7	Williamsburg, Ind., a250	19 F 5	Williston (c.h.), N. Dak., n200	26 A 1
Wilbraham, Little, England	77 J 2	Wilhelmshafen)	85 E 7	Williamsburg, Ia., a.c.'95, 962	28 J 4	Williston, O., a225	17 D 1
Wilbraham, Mass., s.c.'95,		Wilhelmshaven, Germany, '95,	85 E 7	Williamsburg, Kan., a525	32 G 3	Williston, S. C., 503	37 F 5
town, 1,740; vill., a500	8 E 4	19,644	85 E 7	Williamsburg (c.h.), Ky., 1,376	40 H 7	Williston, Tenn., n150	41 C 4
Wilbur, Col., a200	53 H 5	Wilhelmshaven, Germany (on	74 H 2	Williamsburg, Md., a200	33 M 5	Williston, Vt., town, 1,161	7 B 5
Wilbur, Ind., a100	19 C 5	travel map)	86 O 12	Williamsburg, Mass., a.c.'95,	8 D 3	Williston, Ark.	44 F 7
Wilbur, Ky., a150	40 L 5	Wilhermsdorf, Germany	86 O 12	town, 1,955; vill., 891	23 L 8	Williston, England	75 F 11
Wilbur, Oreg., a150	52 B 3	Wilhoit, Oreg.	52 C 1	Williamsburg, Mich., a225	23 L 8	Willits, Cal., 815	56 B 3
Wilbur, Oreg.	52 G 1	Wilholte, Tenn.	41 H 3	Williamsburg (c.h.), Miss.,	43 E 7	Willkischchen, Germany	87 B 33
Wilbur, Wash., 410	51 G 2	Wilford, Ga.	38 D 8	a200	43 E 7	Willmanstrand, Russia, est.	97 G 1
Wilbur, W. Va.	35 E 2	Wilmow, Austria	90 M 4	Williamsburg, Mo., a100	30 J 7	1,703	
Wilburn, Kan., a100	32 B 4	Wilkinson, Tenn.	41 H 2	Williamsburg, Neb.	29 C 8	Willmar (c.h.), Minn., a.c.'95,	
Wilburtha, N. J., a275	14 E 5	Wilkes (Co.), Ga., 18,081	38 F 4	Williamsburg, N. Y.	11 Q 14	2,511	25 B 4
Wilburton, Ind. Ty., a150	48 M 5	Wilkes (Co.), N. C., 22,675	36 G 2	Williamsburg, O., 828	18 B 6	Willmathsville, Mo.	30 H 4
Wilburns, Idaho	50 C 5	Wilkes Barre (c.h.), Pa., '90,	15 L 4	Williamsburg, Pa., 888	16 F 6	Willcock, Pa., a800 (on local	
Wilby (Northampton), England	77 E 1	37,718; '97, a50,500	36 G 2	Williamsburg (Co.), S. C.,	37 J 4	map)	16 F 2
Wilby (Suffolk), England	77 N 1	Wilkesboro (c.h.), N. C., 336.	43 E 8	27,777	34 K 6	Willcock Village (Antigua),	
Wilcanna, Australia, est.2,460	115 G 6	Wilkesburg, Miss., a125	51 D 2	Williamsburg (c.h.), Va., 1,831	35 F 5	West India	.68% H 6
Wilchingen, Switzerland, '88,		Wilke Land, Antarctic Region.	2 H 9	Williamsburg, W. Va., a125	17 A 2	Willomitz, Austria	90 G 3
921	91 H 1	Wilkeson, Wash., a200	18 F 6	Williams Center, O., a200	53 H 7	Willoughby, Cape, Arctic Re-	
Willcote, England	77 B 3	Wilkeville, O., 262	25 A 3	Williams Cr., Col.	11 C 8	gion	3 H 10
Willcox (Co.), Ala., 30,816	42 C 7	Wilkin (Co.), Minn., a.c.'95,	17 F 4	Williamsdale, O.	20 E 4	Willoughby (explorer), 1553,	
Willcox, Ariz., 396	55 F 6	6,200	17 F 4	Williamsfield, Ill., a275	17 J 1	Arctic Region	3 K 2
Willcox, Ga.	38 F 8	Wilkins, O., a200	16 G 1	Williamsfeld, O., a250	17 J 2	Willoughby, Cape, Australia	115 F 7
Willcox, (Co.), Ga., 7,880.	30 E 4	Wilkins (Tp.), Pa., 2,304 (on	16 G 1	Williams Fork Sta., O.	53 D 2	Willoughby (Lincoln), England	76 N 6
Willcox, Neb., 250	29 E 3	local map)	16 G 1	Williams Fork, Col.	53 F 3	Willoughby (Warwick), England	77 C 1
Willcox, Okla.	48 F 2	Wilkinsburg, Pa., '90, 4,662;	16 C 6	Williams Grove, Pa., a225	16 F 5	Willoughby, O., 1,219	17 H 1
Willcox, Pa., 1,037	16 E 3	'97, a9,000	38 E 6	Williams Grove Sta., Pa.	15 H 6	Willoughby, Vt.	7 F 4
Willcox, Wash.	51 H 3	Wilkinson (Co.), Ga., 10,781	19 E 5	Williams Mills, N. C., a100	41 Q 4	Willoughby Bay, Va.	34 L 2
Willcox, Wis.	24 E 5	Wilkinson, Ind., a175	43 B 8	Williams Mill, Pa., a100	15 H 6	Willoughby Lk., Vt.	7 F 4
Willcox, Wyo.	50 O 8	Wilkinson, Miss., a100	43 B 8	Williams Mills, N. C.	36 M 3	Willoughby Spt., Va.	34 L 2
Willczek Land, Arctic Region.	3 J 3	Wilkinson (Co.), Miss., 17,592.	8 G 4	Williams Mt., Cal.	57 G 6	Willoughby Sta., S. C.	37 J 3
Willczek Island, Franz Josef		Wilkinsonville, Mass., village,	37 E 2	Williams Mt., Cal.	68 B 6	Willow, Ark.	44 G 6
Land	3 B 2	a.c.'95, 100	41 B 4	Williamsport, Haiti	21 G 10	Willow (c.h.), Cal., 1,176	56 C 3
Willczinski, Miss.	43 B 4	Wilkinsonville, S. C.	97 E 4	Williamsport (Co.), Ill., 22,226.	21 G 10	Willow, Ga.	38 D 2
Willdalpe, Austria	90 K 8	Wilkinsonville, Tenn.	37 F 2	Williamsport, Ia.	28 D 5	Willow, Ill.	20 F 1
Willbad, Germany	86 P 8	Wilkomterz, Russia (see Vil-	20 K 3	Williamsport, N. Y., a500	13 H 5	Willow, Ind., a125	19 E 5
Willbad Gastein, Austria.	90 G 9	komlr)	38 E 9	Williamsport, Pa., a200	16 G 7	Willow, Mich., a200	23 P 13
Willberg, Germany	86 P 8	Wilksburg, S. C.	38 E 9	Williamsport (Co.), Tenn., 26-	41 H 3	Willow, Neb.	29 D 3
Willcat, S. C., a100	37 G 2	Will (Co.), Ill., 62,007	52 C 3	321	46 K 7	Willow, O.	18 H 9
Willcat, Tex.	46 L 5	Willacochee, Ga., 398	52 B 2	Williamsport (Co.), Tex., 25,909.	51 B 2	Willow, S. C.	37 F 5
Willcat Cr., Cal.	56 J 2	Willacochee Cr., Ga.	52 B 2	Williamsport, Wash.	35 B 5	Willow, Va.	35 D 2
Will Cat Cr., Col.	53 L 2	Willamette Meridian, Oreg.	51 B 3	Williamsport (c.h.), W. Va., a400	52 D 4	Willow City, N. Dak., a375.	26 D 1
Will Cat Cr., Ind.	19 C 4	Willamette R., Oreg.	51 B 3	Williamsport (c.h.), Ind., 1,027	19 B 4	Willow City, Tex.	46 J 7
Will Cherry, Ark.	44 H 2	Willamina, Oreg., a150	51 B 3	Williamsport, Oreg.	52 D 4	Willow Cr., Cal.	56 E 1
Willde Adler (river), Germany.	90 N 3	Willapa, Wash., a260	51 B 3	Williamsport (c.h.), Ind., 1,027	33 F 2	Willow Cr., Cal.	57 F 7
Willden, England	77 F 2	Willapa Harb., Wash.	53 M 1	Williamsport, Md., 1,277	26 D 3	Willow Cr., Col.	53 B 3
Willdenbrueh, Germany	85 F 19	Willard, Col.	38 D 5	Williamsport (c.h.), N. Dak.,	18 D 5	Willow Cr., Col.	53 F 2
Willdenschwert, Austria	90 N 4	Willard, Kan.	40 L 4	a100	15 H 4	Willow Cr., Idaho	50 C 7
Willder, Ind.	19 C 2	Willard, Ky., 431	31 F 10	Williamsport, O., a575	41 G 3	Willow Cr., Idaho	50 F 5
Willder, Kan., a100	32 H 2	Willard, Mo., a175	29 D 2	Williamsport (c.h.), Pa., '90,	35 H 2	Willow Cr., Idaho	50 H 6
Willder, Minn., a.c.'95, 252	25 B 6	Willard, Neb.	13 J 6	27,132; '97, a31,500	41 G 3	Willow Cr., Ill.	21 K 7
Willder, Mont.	49 I 2	Willard, N. Y., a300	36 O 5	Williamsport, Tenn.	35 H 2	Willow Cr., In.	28 A 2
Willder, N. Y.	7 E 8	Willard, N. C., a100	17 G 2	Williamsport, W. Va.	7 D 9	Willow Cr., Mont.	49 F 2
Willderneus, Mo.	31 K 11	Willard, O., a175	46 M 7	Williams R., Vt.	53 D 2	Willow Cr., Mont.	49 H 3
Willderness, Va.	34 H 4	Willard, Tex., a275	54 K 1	Williams River Mts., Col.	53 F 3	Willow Cr., Mont.	49 I 3
Willder Sta., Wis.	24 G 5	Willard, Utah, a500	34 J 3	Williams Sta., Ind.	19 B 6	Willow Cr., Mont.	49 M 4
Willdersville, Tenn.	41 E 3	Willard, Va.	36 M 2	Williams Station, Australia	115 H 5	Willow Cr., Neb.	29 G 1
Willderswil, Switzerland, '88,		Willardville, N. C., a175	116 J 2	Williamsston, Mich., 1,139	23 N 12	Willow Cr., N. Dak.	26 D 1
456	91 F 5	Willamsee Island, Blismarek	44 F 2	Williamston (c.h.), N. C., 751.	36 P 3	Willow Cr., Okla.	48 C 1
Willdevank, Netherlands, com-		Archipelago	34 J 6	Williamston, S. C., 935	37 D 2	Willow Cr., Okla.	48 C 2
mune, '94, est.9,020	84 J 2	Willcockson, Ark., a100	84 D 6	Williamston, S. C., 935	115 B 2	Willow Cr., Oreg.	52 D 2
Willdeville, Oreg.	52 E 4	Willcox Wharf, Va., a100	84 D 6	Williamstown (suburb of Mel-	19 F 6	Willow Cr., Oreg.	52 G 4
Willdehausen, Germany	85 G 7	Willebroeck, Belgium, '90, 8,164	84 J 2	bourne), Australia, est.14,336.	79 D 4	Willow Cr., Oreg.	52 H 2
Will Fjord, Arctic Region	3 B 5	Willems Canal, Noord, Nether-	84 J 2	Williamstown, Ireland	32 G 2	Willow Cr., S. Dak.	27 A 2
Will Flower, Cal.	57 F 6	lands	84 D 5	Williamstown, Kan.	40 G 3	Willow Cr., S. Dak.	27 D 2
Will Fowl Bay, Mich.	23 P 10	Willemstad, Netherlands, com-	70 D 1	Williamstown (c.h.), Ky., 573.	8 B 2	Willow Cr., Utah	54 N 3
Willgrat (Mt.), Austria	90 B 9	mune, '94, est.2,042	77 D 2	Williamstown, Mass., a.c.'95,	30 J 4	Willow Creek (place), Ia.	28 C 1
Willhaus, Switzerland, '88, 128	91 K 3	Willemstad, Curaçao, South	77 D 2	town, 4,887; vill., 2,754	14 E 7	Willow Creek (place), Mont., a175	49 E 4
Willhorn (Mt.), Switzerland.	91 E 5	America	77 D 2	Williamstown, Mo., 179	12 L 5	Willow Creek (place), Nev.	54 E 1
Will Horse, Col.	53 N 5	Willen, England	87 F 33	Williamstown, N. J., a1,500	16 C 3	Willow Creek (place), N. Mex.	55 J 2
Will Horse, Tex.	47 C 6	Willenberg, Germany, '95,	77 B 5	Williamstown, N. Y., a575	17 C 3	Willow Creek Sta., Utah	54 K 3
Will Horse Cr., Col.	53 O 6	2,406	77 B 5	Williamstown, O., a100	16 C 3	Willowdale, Neb.	29 G 1
Will Horse Cr., Mont.	49 J 1	Willenhall, England, '91, 16,852	77 B 5	Williamstown, Ontario	15 J 5	Willowdale, N. H.	7 G 5
Will Horse Cr., Wyo.	50 O 5	Willersley, England	75 G 9	Williamstown, Pa., 2,324	7 D 6	Willowdell, O., a175	17 B 4
Willie, Ky., a125	40 H 6	Willersborough, England	77 L 6	Williamstown, Vt., town, 1,188	35 D 2	Willowdell, N. Y., a200	12 N 8
Will Lucia, La.	45 B 1	Willleaden, England, '91, 61,266.	77 F 4	Williamstown, W. Va., 376.	14 E 7	Willowemoc Cr., N. Y.	11 N 8
Willmead, Okla.	48 C 2	Willleaden (suburb of London),	75 L 13	Williamstown Jc., N. J.	8 B 2	Willowgrove, Del., a110	33 N 3
Willmore, Cal., a175	57 H 9	England, '91, 61,266	77 B 5	Williamstown Sta. Mass., vil.,	20 F 6	Willowgrove, Ky.	40 H 3
Willdon, Austria	90 M 10	Willlesley Warren, England	12 L 7	a200	8 F 3	Willowgrove, N. J., a200	14 D 7
Willdopdsried, Germany	86 R 12	Willlet, N. Y., a500	11 R 13	Williamsville, Ill., 444	20 F 6	Willowgrove, Pa., a300	15 M 6
Will R., N. H.	7 K 5	Willlets Pt., N. Y.	38 B 7	Williamsville, Mass.	23 K 14	Willow Grove, Tenn.	41 L 1
Will Rice, N. Dak.	26 H 3	Willlett, Ga.	18 C 6	Williamsville, Mich., a150	31 L 11	Willowhill, Ill., a600	21 J 7
Will Rice L., Minn.	25 E 3	Willlette, Tenn.	21 G 6	Williamsville, Mo., 435	13 E 6	Willowhole, Tex.	46 L 7
Will Rice R., Minn.	25 A 2	Willlettsville, O., a100	28 D 4	Williamsville, N. Y., a950.	37 D 1	Willow Island Sta., Neb.	29 D 3
Will Rice R., N. Dak.	26 G 3	Willley, Ill.	29 A 1	Willie, S. C.	35 D 4	Willow Lake, Canada (see Rata	
Willrose, Wis., a200	24 H 6	Willley, Ia.	7 J 6	Willie Rock, Philippine Is-	118 C 1	Lake)	63 F 1
Will Spitz (peak), Austria	90 B 10	Willley, Neb.	36 Q 2	lands	44 K 2	Willowlake, S. Dak., s.c.'95, 156	27 G 2
Willstrubel (Mt.), Switzerland.	91 E 5	Willington, N. C.	29 A 2	Willford, Ark., a125	8 D 4	Willowmore, Cape Colony, '91,	
Willtagen, Germany, '95, 2,997	86 K 9	Willford, Neb.	115 B 6	Willmannett (part of Chloep-	10 G 3	Colony, '91, 9,036)	113 F 7
Willday, Va.	34 F 6	William, Mount, Australia	104 N 3	will, Mass., a.c.'95, 1,054	6 E 5	Willow or Sweet Graas Cr.,	
Willdowd, Fla., a.c.'95, 253	39 M 5	William, Cape, Celebes	116 E 5	Williams, Conn., borough,	10 G 3	Mont.	49 E 1
Willdowd, La.	45 F 3	William, Fort, British India.	60 H 4	S, 648	6 E 5	Willow Fallsade, China	107% H 2
Willdowd, Mich., a150	23 M 7	William, Fort, Ontario	60 H 5	Williams, Me., town, 446.	10 F 2	Willowpoint, Nev.	54 E 1
Willdowd, Miss.	43 F 8	William, Fort, Ontario, a3,000.	78 G 6	Willigale Doe, England	77 J 4	Willow R., Mich.	23 Q 10
Willdowd, N. H.	7 G 6	William, Fort (village), Scot-	44 J 6	Willingham, England	77 I 1	Willow R., Minn.	25 D 2
Willdowd, N. J., a.c.'							

Willow R., Wis.	24 A 5	Wilson (Co.), Tenn., 27,148	47 J 2	Winchester, Mass., town, s.e. 95, 6,150	9 D 3	Windsor, Nova Scotia, '91, 2,477	62 E 5
Willowbranch, Cal.	56 E 1	Wilson (Co.), Tex., 10,655	46 J 8	Winchester, Mass., village, s.e. 95, 6,150	9 D 3	Windsor, O., a500	17 J 1
Willow River, British Columbia	63 F 3	Wilson, Wash.	51 C 3	Winchester, Mass., village, s.e. 95, 6,150	9 D 3	Windsor, Ontario, '91, 10,322	69 C 5
Willow River, Canada	63 F 1	Wilson, W. Va.	35 H 2	Winchester, Mass. (on local map)	8 C 5	Windsor, Pa., a150	15 J 7
Willow River, Minn., s.e. 95, 418	25 E 3	Wilsonburg, W. Va., a375	35 F 2	Winchester, Miss., a175	43 G 7	Windsor, S. C.	37 F 4
Willows, Md.	33 K 5	Wilson Cr., Cal.	53 H 1	Winchester, Mo., a200	30 J 4	Windsor (Co.), Vt., 31,706	7 D 8
Willows, Mont.	49 M 1	Wilson Cr., Wash.	52 F 1	Winchester, N. H., town, 2,584; vill., 648	7 E 11	Windsor, Vt., town, 1,816; village, 1,384	7 E 9
Willows, Oreg.	52 G 1	Wilson Cr., Wash.	51 F 2	Winchester, New Zealand, '96, a188	117 D 8	Windsor, Wis., a150	24 H 8
Willows, Wyo.	50 M 8	Wilsoncreek, W. Va.	35 B 5	Winchester, N. Dak.	26 D 3	Windsor Beach, N. Y.	13 G 5
Willow Shade, Ky.	40 E 7	Wilsondale, W. Va.	35 B 5	Winchester, O., a1,000	18 C 7	Windsor Castle, England	77 E 5
Willow Springs, Ill., a150	21 B 10	Wilson Group, Santa Cruz Is.	117 J 6	Winchester, O. (see Canal Winchester)	18 E 5	Windsor Great Park, England	77 E 5
Willow Springs, Mo., 1,535	31 H 11	Wilsonia, W. Va., a100	35 H 2	Winchester, Okla.	48 E 1	Windsor Junction, Nova Scotia	62 F 5
Willow Springs Sta., Ill.	21 A 10	Wilson Je., Ia.	28 J 3	Winchester, Ontario, '91, 962	60 K 2	Windsor Locks, Conn., town, 2,758	10 E 2
Willows Silver Mine, The, South African Republic	113 N 7	Wilson Knob, Tenn.	41 Q 2	Winchester (c.h.), Tenn., 1,313	41 J 4	Windsor Mills, O., a225	17 J 1
Willowton, W. Va.	35 E 6	Wilson Mills, Mo.	31 K 9	Winchester (c.h.), Va., '90, 5,196; '97, a6,000	34 G 2	Windsor Mills, Quebec, '91, 1,591	61 L 7
Willowvale, Okla.	48 D 6	Wilson Mills, O., a100	17 H 1	Winchester, Wash.	51 F 2	Windsor Point, New Zealand	117 A 9
Wills, Ala.	42 F 2	Wilson Peak, Utah	54 M 2	Winchester, Wis., a100	24 J 6	Windsor Sta., Col.	53 H 2
Willsboro, N. Y., a325	12 Q 3	Wilson Point (place), Conn.	10 B 5	Winchester Sta., Md.	33 K 3	Windsor Sta., Va., a250	34 K 7
Willsboro Point (place), N. Y.	12 Q 3	Wilsonpoint, La.	45 G 1	Winchester, Wis., a100	24 J 6	Windsorville, Conn., a300	10 E 2
Willsburg, Oreg., a100	52 C 1	Wilson Promontory, Australia	115 H 7	Winchester, Wis., a100	24 J 6	Windthorst, Tex., a250	46 J 4
Wills Cr., O.	17 G 4	Wilson R., Oreg.	52 E 1	Winchester, Wis., a100	24 J 6	Windward Group, Society Is.	117 O 7
Wills Cr., Pa.	16 E 7	Wilson River, Australia	115 G 5	Winchester, Wis., a100	24 J 6	Windward Islands (British colony), West Indies, '95, 59,101	68 H 10
Wills Creek, Australia	115 F 5	Wilsons, British Columbia	63 D 2	Winchester, Wis., a100	24 J 6	Windward Passage, Haiti	68 A 5
Wills Creek, O., a125	17 G 4	Wilsons, Mo.	31 M 1	Winchester, Wis., a100	24 J 6	Windward Passage, West Indies	68 H 10
Willserville, N. Y., a100	13 K 7	Wilsons Beach, New Brunswick	62 C 5	Winchester, Wis., a100	24 J 6	Windy Mts., Wyo.	50 R 2
Wills Grave, Australia	115 F 5	Wilsons Corners, Quebec	61 C 7	Winchester, Wis., a100	24 J 6	Wine Harbor (place), Nova Scotia	62 H 4
Willshead, England	77 F 2	Wilsons Cr., Mo.	31 F 10	Winchester, Wis., a100	24 J 6	Wine Lake, O.	17 C 2
Willsire, O., 566	17 A 3	Wilson's Creek (place), Mo.	31 F 10	Winchester, Wis., a100	24 J 6	Winnipeg, Belgium, '90, 1,438	84 E 8
Wills Mt., Pa.	16 E 7	Wilson's Island, Low Archipelago (see Manih)	117 L 7	Winchester, Wis., a100	24 J 6	Wines, N. Dak.	26 D 1
Willspott, Tex., 1,025	46 M 5	Wilsonville, Ala., a125	42 D 4	Winchester, Wis., a100	24 J 6	Winesap, Tenn.	41 L 3
Willubben, Germany	87 C 36	Wilsonville, Conn., a400	10 H 1	Winchester, Wis., a100	24 J 6	Winesburg, O., a325	17 G 3
Willmar, Ark., a225	44 J 7	Wilsonville, Ga., a400	38 F 9	Winchester, Wis., a100	24 J 6	Winetown, Wash.	51 B 2
Willmer, Ala., a125	42 A 9	Wilsonville, Ky., a200	49 F 4	Winchester, Wis., a100	24 J 6	Winfall, N. C., a300	36 R 2
Willmer, Tex.	46 L 5	Wilsonville, Neb., a350	29 D 3	Winchester, Wis., a100	24 J 6	Winfall, Va.	34 E 6
Willmerding, Pa., 419	16 C 6	Wilsonville, Va.	34 D 4	Winchester, Wis., a100	24 J 6	Winfield, Ala., a250	42 B 3
Willmersdorf, Germany	85 F 18	Wilstedt, Germany	85 F 9	Winchester, Wis., a100	24 J 6	Winfield, Ark.	44 D 5
Willmersdorf, Deutsch, Germany	87 J 29	Wilster, Germany, '95, 3,074	85 E 9	Winchester, Wis., a100	24 J 6	Winfield Col.	53 F 5
Wilmotte, Ill., 1,458	29 K 1	Wilsun, Germany	85 G 4	Winchester, Wis., a100	24 J 6	Winfield, Ill.	39 L 2
Wilming, Ala.	42 C 3	Wiltburg, Germany	86 O 16	Winchester, Wis., a100	24 J 6	Winfield, Ill., a250	20 J 2
Wilmingon, Cal., 687	57 G 9	Wiltoa, Ark., a200	44 D 7	Winchester, Wis., a100	24 J 6	Winfield, Ind.	19 B 2
Wilmingon (c.h.), Del., '90, 61,431; '97, a70,000	33 N 1	Wilton, Conn., place, a1,000; town, 1,722	10 B 5	Winchester, Wis., a100	24 J 6	Winfield, Ia., s.e. 95, 604	28 L 5
Wilmingon, England	77 H 5	Wilton, England, '91, 2,120	75 J 11	Winchester, Wis., a100	24 J 6	Winfield (c.h.), Kan., s.e. 95, 5,031	32 F 4
Wilmingon, Ill., 1,576	20 J 3	Wilton, Me., town, 1,622	6 C 6	Winchester, Wis., a100	24 J 6	Winfield, Mich., a100	23 M 13
Wilmingon, Ind.	19 G 6	Wilton, Mo.	30 H 7	Winchester, Wis., a100	24 J 6	Winfield, Minn.	25 B 5
Wilmingon, Kan.	32 F 3	Wilton, N. H., town, 1,850	7 H 11	Winchester, Wis., a100	24 J 6	Winfield, Mo., a650	30 L 7
Wilmingon, Mass., town, s.e. 95, 1,420	9 D 2	Wilton, N. Y., a200	12 P 5	Winchester, Wis., a100	24 J 6	Winfield, Neb.	29 E 1
Wilmingon, Mass., village, s.e. 95, 684	9 D 2	Wilton, N. C., a100	36 M 2	Winchester, Wis., a100	24 J 6	Winfield, N. Y., a150	12 M 6
Wilmingon, N. Y., a255	12 P 3	Wilton, Wis., s.e. 95, 340	24 E 7	Winchester, Wis., a100	24 J 6	Winfield, O., a125	17 G 3
Wilmingon (c.h.), N. C., 20,056	36 O 6	Wilton Castle, England	75 G 10	Winchester, Wis., a100	24 J 6	Winfield, Pa., a325	15 J 5
Wilmingon (c.h.), O., 3,079	18 C 6	Wilton Center, Ill., a200	20 K 3	Winchester, Wis., a100	24 J 6	Winfield, Pa., a325	15 J 5
Wilmingon, Pa.	16 B 4	Wilton Je., Ia., s.e. 95, 1,268	28 M 4	Winchester, Wis., a100	24 J 6	Winfield, Pa., a325	15 J 5
Wilmingon, Vt., town, 1,106	7 C 11	Wilton Sta., Me.	6 C 6	Winchester, Wis., a100	24 J 6	Winfield, Pa., a325	15 J 5
Wilmingon, Va.	34 G 5	Wiltpenoer Cr., S. C.	37 C 7	Winchester, Wis., a100	24 J 6	Winfield, Pa., a325	15 J 5
Wilmingon Center, Mass., s.e. 95, 493	9 D 2	Wiltshire (county), England (see Wilt County)	75 J 11	Winchester, Wis., a100	24 J 6	Winfield, Pa., a325	15 J 5
Wilmingon L., Ga.	38 H 2	Wiltshire, North, Prince Edward Island	62 F 3	Winchester, Wis., a100	24 J 6	Winfield, Pa., a325	15 J 5
Wilmingon Je., Mass.	9 D 2	Wiltz, Luxembourg	84 G 9	Winchester, Wis., a100	24 J 6	Winfield, Pa., a325	15 J 5
Wilmingon K., Ga.	38 H 2	Wimberly, Tex., a150	46 J 7	Winchester, Wis., a100	24 J 6	Winfield, Pa., a325	15 J 5
Wilmore, Kan.	32 C 4	Wimbleton, England, '91, 25,758	77 F 5	Winchester, Wis., a100	24 J 6	Winfield, Pa., a325	15 J 5
Wilmore, Ky., a250	40 G 5	Wimbleton (suburb of London), England (on local map)	75 M 15	Winchester, Wis., a100	24 J 6	Winfield, Pa., a325	15 J 5
Wilmore, Pa., 350	16 E 6	Wimbleton, N. Dak.	26 F 2	Winchester, Wis., a100	24 J 6	Winfield, Pa., a325	15 J 5
Wilmore, Ariz.	55 E 6	Wimbleton Park (London), England	75 M 15	Winchester, Wis., a100	24 J 6	Winfield, Pa., a325	15 J 5
Wilmore, Kan.	32 F 4	Wimborne Minster, England, '91, 3,590	75 J 12	Winchester, Wis., a100	24 J 6	Winfield, Pa., a325	15 J 5
Wilmore, Mich.	23 P 11	Wimber, Oreg.	52 B 4	Winchester, Wis., a100	24 J 6	Winfield, Pa., a325	15 J 5
Wilmore, N. H., town, 840	7 G 9	Wimble, L., Fla.	39 F 3	Winchester, Wis., a100	24 J 6	Winfield, Pa., a325	15 J 5
Wilmore, Nova Scotia	62 D 5	Wimmers, Pa., a300	15 M 4	Winchester, Wis., a100	24 J 6	Winfield, Pa., a325	15 J 5
Wilmore, O., a475	17 G 3	Wilmington, England	77 E 1	Winchester, Wis., a100	24 J 6	Winfield, Pa., a325	15 J 5
Wilmore, Pa.	15 K 3	Wimmins, Switzerland, '88, 744	91 E 4	Winchester, Wis., a100	24 J 6	Winfield, Pa., a325	15 J 5
Wilmore (c.h.), S. Dak., s.e. 95, 254	27 H 1	Wimpeo, Germany	86 O 9	Winchester, Wis., a100	24 J 6	Winfield, Pa., a325	15 J 5
Wilmore, Wis., a225	24 K 9	Winnamac (c.h.), Ind., 1,215	19 C 2	Winchester, Wis., a100	24 J 6	Winfield, Pa., a325	15 J 5
Wilmoth, N. H.	7 G 9	Winnandernere (lake), England (see Windermere)	76 G 4	Winchester, Wis., a100	24 J 6	Winfield, Pa., a325	15 J 5
Wilmslow, England, '91, 6,344	76 Q 3	Winnans, S. Dak.	27 H 1	Winchester, Wis., a100	24 J 6	Winfield, Pa., a325	15 J 5
Wilmut, Ontario	69 J 3	Winnburg, Orange Free State, '90, 848	113 H 5	Winchester, Wis., a100	24 J 6	Winfield, Pa., a325	15 J 5
Wilmut, N. Y.	12 N 5	Winnburg (district), Orange Free State	113 H 5	Winchester, Wis., a100	24 J 6	Winfield, Pa., a325	15 J 5
Wilna, Md.	33 K 2	Winnburne, Pa., a1,000	16 F 5	Winchester, Wis., a100	24 J 6	Winfield, Pa., a325	15 J 5
Wilna, N. Mex.	55 G 6	Winton, England	75 H 11	Winchester, Wis., a100	24 J 6	Winfield, Pa., a325	15 J 5
Wilna, N. Y., a150	12 L 3	Winton Bay, Oreg.	52 A 3	Winchester, Wis., a100	24 J 6	Winfield, Pa., a325	15 J 5
Wilna, Pa., a400	16 C 6	Winchester Center (c.h.), Conn., a300	10 C 2	Winchester, Wis., a100	24 J 6	Winfield, Pa., a325	15 J 5
Wilna, Russia (see Vilna)	97 E 4	Winchesterburgh (village), Scotland, '91, 424	78 G 1	Winchester, Wis., a100	24 J 6	Winfield, Pa., a325	15 J 5
Wilna (government), Russia (see Vilna)	97 E 4	Winchestercomb, England	75 H 10	Winchester, Wis., a100	24 J 6	Winfield, Pa., a325	15 J 5
Wilna, Netherlands, commune, '94, est. 2,162	84 E 4	Winchestersea, England	75 O 2	Winchester, Wis., a100	24 J 6	Winfield, Pa., a325	15 J 5
Wilno, Minn.	25 A 5	Winchendon, Oreg., England	77 D 3	Winchester, Wis., a100	24 J 6	Winfield, Pa., a325	15 J 5
Wilno, Russia (see Vilna)	97 E 4	Winchendon, Mass., s.e. 95, town, 4,490; vill., 2,903	8 F 2	Winchester, Wis., a100	24 J 6	Winfield, Pa., a325	15 J 5
Wilyek, Belgium, '90, 5,495	84 D 6	Winchendon Springs, Mass., vill., s.e. 95, 465	8 F 2	Winchester, Wis., a100	24 J 6	Winfield, Pa., a325	15 J 5
Wilsdruff, Germany, '95, 3,116	86 K 17	Winchester, Ark., a200	44 K 7	Winchester, Wis., a100	24 J 6	Winfield, Pa., a325	15 J 5
Wilsch, Kan., s.e. 95, 210	32 F 3	Winchester, Cal.	57 H 9	Winchester, Wis., a100	24 J 6	Winfield, Pa., a325	15 J 5
Wilsch Sta., Mont.	49 H 4	Winchester, England, '91, 19,073	77 B 6	Winchester, Wis., a100	24 J 6	Winfield, Pa., a325	15 J 5
Wilsnack, Germany, '95, 2,165	85 G 15	Winchester, England (on travel map)	74 D 3	Winchester, Wis., a100	24 J 6	Winfield, Pa., a325	15 J 5
Wilson, Ala., a325	42 B 8	Winchester, Ga.	38 D 7	Winchester, Wis., a100	24 J 6	Winfield, Pa., a325	15 J 5
Wilson, Cape, Arctic Region	3 G 10	Winchester (c.h.), Ill., 3,542	21 D 6	Winchester, Wis., a100	24 J 6	Winfield, Pa., a325	15 J 5
Wilson, Mt., Ariz.	55 A 2	Winchester (c.h.), Ind., 3,014	19 F 6	Winchester, Wis., a100	24 J 6	Winfield, Pa., a325	15 J 5
Wilson, Mount, Australia	115 D 4	Winchester, Kan., s.e. 95, 490	32 G 2	Winchester, Wis., a100	24 J 6	Winfield, Pa., a325	15 J 5
Wilson, Point, Australia	115 B 2	Winchester (c.h.), Ky., '90, 4,519; '97, a7,200	10 H 5	Winchester, Wis., a100	24 J 6	Winfield, Pa., a325	15 J 5
Wilson, Cape, Bismarck Archipelago	116 J 2	Winchester, N. Y., 883	13 E 5	Winchester, Wis., a100	24 J 6	Winfield, Pa., a325	15 J 5
Wilson, Ga.	38 G 8	Wilson (Co.), N. C., 18,641	36 O 3	Winchester, Wis., a100	24 J 6	Winfield, Pa., a325	15 J 5
Wilson, Ill.	20 J 3	Wilson (c.h.), N. C., 2,124	36 O 3	Winchester, Wis., a100	24 J 6	Winfield, Pa., a325	15 J 5
Wilson, Ind. Ty.	48 H 6	Wilson, O., a150	18 D 7	Winchester, Wis., a100	24 J 6	Winfield, Pa., a325	15 J 5
Wilson, Kan., s.e. 95, 762	32 D 3	Wilson, S. C., a100	37 H 1	Winchester, Wis., a100	24 J 6	Winfield, Pa., a325	15 J 5
Wilson (Co.), Kan., s.e. 95, 14,393	32 G 4	Wilson, S. Dak.	27 H 1	Winchester, Wis., a100	24 J 6	Winfield, Pa., a325	15 J 5
Wilson, Ky.	40 A 5	Wilson, L., S. Dak.	27 G 1	Winchester, Wis., a100	24 J 6	Winfield, Pa., a325	15 J 5
Wilson, La., 281	45 G 5	Wilson, L., S. Dak.	27 G 1	Winchester, Wis., a100	24 J 6	Winfield, Pa., a325	15 J 5
Wilson, Mich., a175	22 G 6	Wilson, L., S. Dak.	27 G 1	Winchester, Wis., a100	24 J 6	Winfield, Pa., a325	15 J 5
Wilson, Mo.	39 H 4	Wilson, L., S. Dak.	27 G 1	Winchester, Wis., a100	24 J 6	Winfield, Pa., a325	15 J 5
Wilson, N. H.	7 J 11	Wilson, L., S. Dak.	27 G 1	Winchester, Wis., a100	24 J 6	Winfield, Pa., a325	15 J 5
Wilson, N. Y., 983	13 E 5	Wilson, L., S. Dak.	27 G 1	Winchester, Wis., a100	24 J 6	Winfield, Pa., a325	15 J 5
Wilson (Co.), N. C., 18,641	36 O 3	Wilson, L., S. Dak.	27 G 1	Winchester, Wis., a100	24 J 6	Winfield, Pa., a325	15 J 5
Wilson (c.h.), N. C., 2,124	36 O 3	Wilson, L., S. Dak.	27 G 1	Winchester, Wis., a100	24 J 6	Winfield, Pa., a325	15 J 5
Wilson, O., a150	18 D 7	Wilson, L., S. Dak.	27 G 1	Winchester, Wis., a100	24 J 6	Winfield, Pa., a325	15 J 5
Wilson, S. C., a100	37 H 1	Wilson, L., S. Dak.	27 G 1	Winchester, Wis., a100	24 J 6	Winfield, Pa., a325	15 J 5
Wilson, S. Dak.	27 H 1	Wilson, L., S. Dak.	27 G 1	Winchester, Wis., a100	24 J 6	Winfield, Pa., a325	15 J 5
Wilson							

Winnebago Swamp, Ill.	20 F 2	Winterling Cr., N. Dak.	26 D 1	Wise, W. Va., a100	35 F 1	Witu, Africa (see Vitò)	112 R 11
Winnecke, Mount, Australia ..	115 F 4	Winter Island, Arctic Region..	3 G 10	Wise, Wyo.	50 K 5	Witwaters Rand (gold field),	113 H 3
Winneconnet, Wla., a.c.'95, 1,130	24 J 6	Wioter Lake, Canada	63 H 1	Wiseman, O., a125	18 C 5	South African Republic	113 H 3
Winneconnet Pond, Mass.	9 D 5	Wioterpark, Fla., a600	39 O 6	Wisemanstown, Ky., a100	40 J 5	Witzenhausen, Germany, '95,	86 K 10
Winnecook, Mont.	49 G 3	Wioterpoek, Va., a675	34 H 6	Wishart, Canada	63 K 4	3,240	86 K 10
Winneucca (c.h.), Nev., 1,037 ..	54 E 2	Wioterport, Me., town, 1,926..	6 F 6	Wishart, Mo.	31 F 9	Witzleben, Germany	87 H 29
Winneucca L., Nev.	54 C 2	Wioter Road R., Minn.	25 B 1	Wishaw (town), Scotland, '91,	78 E 2	Wivelscombe, England, '91,	75 F 11
Winwenden, Germany	86 P 10	Wioterroad, Ind.	19 E 6	15,252	78 E 2	1,428	75 F 11
Winnepegoose, Lake, Manitoba		Wioterrow, Ill.	21 J 8	Wisingsö (island), Sweden (see	95 J 8	Wiville, Ark.	44 K 4
(see Lake Wanipigosis)	63 D 3	Wiotera, Cal. a800	56 C 4	Vismingsö)	77 F 5	Wl-wen, Korea	108 C 3
Winaer, Mo.	30 C 6	Wioters, Ill.	20 E 1	Wisley, England	89 O 1	Wixom, Mich., a200	23 O 12
Winneshek (Co.), Ia., a.c.'95,	22,748	Wioters, Mich., a100	22 G 5	Wislok (river), Austria	85 E 13	Wizultz, Austria	89 Q 3
22,748	28 K 1	Wioters, Tex.	47 H 6	Wisnar, Germany, '95, 18,240,	74 K 2	Windimir (government), Rus-	96 H 4
Winnetka, Ill., 1,079	20 K 1	Wioterset (c.h.), Ia., a.c.'95,	28 E 5	Wisnar, Germany (on travel	85 E 13	sla (see Vladimir)	96 H 4
Winnetoon, Neb.	29 G 1	2,703	17 H 4	map)	74 K 2	Wladislau, Austria	90 M 5
Winfield (c.h.), La., a150	45 D 3	Wioteraet, O., a225	15 J 7	Wisnar, Bay of, Germany	85 E 13	Wladislawow, Russia	97 D 4
Winfieldgashish Ind. Res., Minn.	25 C 2	Wioterstown, Pa., 209	15 J 7	Wisner, Ia., a275	45 F 3	Wlaschin, Austria	90 K 4
Winfieldgashish L., Minn.	25 C 2	Wiotersville, Ind., a100	19 F 6	Wisner, Neb., 610	29 H 2	Wlkawa, Austria	90 K 3
Wianle, N. C., a150	36 M 5	Wiotersville, Mo.	30 F 4	Wislow, Austria	89 M 2	Wlodawa, Russia	97 D 6
Winnki, Austria	89 Q 2	Wiotersville, O., a125	17 J 4	Wislowczyk, Austria	89 R 2	Wloszczowa, Russia	97 O 6
Winnipauk, Conn., a500	10 B 5	Wioterswijk, Netherlands, com-		Wisp Hill, Scotland	78 K 9	Wlozlawek, Russia, est.20,135	97 E 5
Winnipeg Lake, Manitoba	63 M 3	mune, '94, est.9,897	S4 J 5	Wissahickon Cr., Pa.	15 M 1	Wloat, Kedela, Africa	110 K 7
Winnipeg (capital), Manitoba,		Wioterswijk, Netherlands (on		Wissek, Germany, '95, 1,126..	87 F 24	Wobr, Jebel (Mt.), Egypt	110 T 5
'91, 25,642; '95, 38,100	63 M 4	travel map)	74 H 3	Wissekerke, Netherlands, com-	84 C 5	Woburn, England, '91, 1,193..	77 E 3
Winnipeg Jc., Minn.	25 A 3	Wioterthur, Switzerland, '88,	91 J 2	Wissekerke, Netherlands, com-	15 N 1	Woburn, Ill.	21 G 8
Winnipeg Lake, Little, Manito-		15,805	91 J 2	Wisseloung, Pa.	15 N 1	Woburn, Mass., city, a.c.'95,	9 D 3
bay (see Lake Winnipegosis) ..	63 L 3	Wioterthur, Ober, Switzerland,	91 J 2	Wissnoming Cr., Pa.	15 N 1	14,178	9 D 3
Winnipegosis, Lake, Manitoba		'88, 1,250	91 J 2	Wissnana (explorer's route),	109 J 5	Woburn, Mass. (on local map) ..	8 C 5
(see Lake Winnipegosis)	63 L 3	Wioterton, England	76 Q 7	Africa	109 J 5	Woburn Abbey, England	77 E 3
Winnipegosis Lake, Manitoba ..	63 L 3	Wioterton, N. Y., a200	11 N 8	Wissmann and Poge (explor-	109 J 5	Wochelner See (lake), Austria,	90 II 11
Winnipeg River, Manitoba	63 M 4	Wioterville, Ga., a400	38 E 4	ers' route), Africa	109 J 5	Wodehouse (district), Cape	
Winnipigos, Lake, Manitoba		Wioterville, Miss., a100	43 C 4	Wist, S. Dak.	27 G 1	Colony, '91, 28,942	113 H 6
(see Lake Winnipegosis)	63 L 3	Wioterville, N. C.	31 P 3	Wister, Ind. Ty., a100	48 N 5	Woden, Ia.	28 F 1
Winnisauke, L., N. H.	7 J 8	Wiotrop, Ark.	44 D 7	Wisterman, O.	17 B 2	Woden, Tex.	46 N 6
Winnisquam, N. H.	7 J 9	Wiotrop, Ind., a125	19 B 4	Wiston, England	77 L 3	Woduga (well), Africa	110 L 7
Winnshoro (c.h.), La., a400	45 F 2	Wiotrop, Ia., s.c.'95, 415	28 K 3	Wiston, Wales	75 C 10	Wodnan, Austria	90 J 6
Winnshoro (c.h.), S. C., 1,738..	37 F 3	Wiotrop, La., Mc.	6 F 1	Wit, N. C.	36 R 5	Woodsdrecht, Netherlands	84 D 6
Winnshoro, Tex., '98, a1,300 ..	46 M 5	Wiotrop, Me., town, 2,111;		Witbeck, Mich.	42 E 5	Woonsee, Netherlands, com-	84 G 6
Winnston, Fla.	39 M 6	village, 1,003	6 D 7	Witck, Ky.	40 L 6	mune, '94, est.5,618	84 G 6
Winnview, Okla.	48 F 3	Wiotrop, Mass., vil., s.c.'95,	9 E 3	Witch Creek, Cal.	57 J 9	Woeppeck L., Mass.	9 E 6
Winoan, Ariz.	55 D 3	4,192	9 E 3	Witchekan Lake, Canada	63 J 3	Woerden, Netherlands, com-	84 E 4
Winoan, Kan., a150	32 A 2	Wiotrop, Mass. (on local map) ..	8 E 6	Witcherville, Ark., a250	44 D 4	mun, '94, est.4,898	84 E 4
Winoan, Ky.	40 F 3	Wiotrop, Minn., s.c.'95, 545..	25 C 5	Witching, England	77 L 5	Woford, Ala.	42 A 3
Winoan (Co.), Minn., a.c.'95,	37,154	Wiotrop, Mt., N. H.	7 K 5	Witching, England	77 L 5	Wogansport, N. Dak.	26 D 2
37,154	25 F 6	Wiotrop, N. Y., a350	12 N 2	Witching, England	77 L 5	Wohlau, Germany, '95, 2,671..	87 K 24
Winoan (c.h.), Minn., a.c.'95,	20,649	Wiotrop, N. C.	39 Q 5	Witching, England	75 H 11	Wohlen (Aargau), Switzerland..	91 G 2
20,649	25 F 5	Wiotrop, S. Dak.	27 F 2	Witching, England	18 B 6	Wohlen (Bern), Switzerland..	91 E 4
Winoan (c.h.), Miss., 1,648	43 E 4	Wiotrop, Wash.	51 E 1	Witche, Wis., a100	24 E 5	Wol (well), Africa	110 M 6
Winoan, Mo., 602	31 K 10	Wiotrop Beach, Mass.	9 E 3	Witchee, N. Y., a325	12 P 3	Wolchuk, Germany, '95, 1,508.	87 L 28
Winoan, N. Dak., a200	26 D 3	Wiotrop Center, Me.	6 C 7	Witcliffe, England	75 E 12	Woljodina (forest), Hungary ..	89 L 6
Winoan, O., a200	17 J 3	Wiotrop Harbor (place), Ill.	20 K 1	Witern, England	76 N 6	Wokan Island, Dutch East In-	116 J 6
Winoan, Ontario	60 F 4	Wiotrop Head, Mass.	8 E 6	Witernsea, England	76 N 5	dia	106 B 1
Winoan, S. C.	37 J 3	Wiotrop Heights, D. C.	33 C 4	Witers, Ga.	38 F 10	Wokha, British India	77 D 5
Winoan, Tex., a175	46 M 5	Wiotrop Pond, Mass.	9 C 4	Witers, Ky.	40 H 6	Woking, England, parish, '91,	77 D 5
Winoan, Wash.	51 H 3	Wiotrop Sta., Mo., town, 496 ..	30 B 5	Witers, S. C.	37 L 4	9,776	77 D 5
Winoan Furace, O., a175	18 F 5	Wiotrop, Fort de, Africa	112 O 10	Witersfeld, Australia	115 H 4	Wokingham, England	77 D 5
Winoan Lake (place), Ind.	19 E 2	Wioton, Australia, '91, 625..	115 G 4	Witersfeld, England	77 J 2	Wolastux, Alaska	58 L 4
Winoan Springs, Ark.	44 E 2	Wioton, Minn., a125	25 F 2	Witers Mills, Mo.	30 K 5	Wolbach, Neb., a200	29 F 2
Winoan Sta., O.	18 F 5	Wioton, New Zealand, '91, 288	117 B 9	Witerspoora, Ark.	44 F 6	Wolbor, Russia	97 B 6
Winooski, Vt. (village), 3,659..	7 B 4	Wioton (c.h.), N. C., 419	39 Q 2	Withey, Mich., a150	22 D 4	Wolcousko (island), Low Archi-	117 N 4
Winooski or Onjon R., Vt.	7 C 5	Wioton, Pa., 1,797	15 L 4	Witlington, England, '91, 25,729	76 Q 3	pelago (see Takura)	117 N 4
Winooski R., Vt.	7 D 5	Wioton Place (suburb of Cin-	18 C 8	Witlacochee, Fla.	39 M 5	Wolcott, Col., a150	53 E 3
Winooschen, Netherlands, '91,	5,837	cinuati), O., a1,250	15 M 3	Witlacochee R., Fla.	39 K 1	Wolcott, Conn., town, 522	10 D 3
5,837	84 J 2	Witow, Pa., a100	37 K 5	Witnell, England	76 L 4	Wolcott, Ind., 246	19 B 3
Wisen, Germany, '95, 3,808..	85 F 11	Witwab Bay, S. C.	87 K 24	Witnyham, England	77 H 6	Wolcott, Minn. (see Walcott) ..	25 D 5
Wisen, Germany	85 G 10	Wizig, Germany, '95, 1,944..	87 K 24	Witnyham, England	77 H 6	Wolcott, N. Y., 902	13 J 5
Wisford (Somerset), England..	75 F 11	Wizlo, Africa	112 K 15	Witnyham, England	75 H 11	Wolcott, Vt., town, 1,158	7 E 4
Wisford (Chester), England,		Wizota, Ia., a.c.'95, 213	28 D 5	Witkows, Germany, '95, 1,544..	87 H 26	Wolcott, Wyo.	50 O 7
'91, 10,440	76 O 4	Wizota, Wis., a125	24 G 9	Witley, England	77 E 6	Wolcottburg, N. Y., a1,500	13 E 5
Wishup, S. Dak.	27 F 1	Wizpach, Austria	90 J 12	Witmer, Pa., a225	15 K 6	Wolcottville, N. Y., a1,500	13 E 5
Wishide, Neb., 130	29 G 1	Wizpach (river), Austria	90 H 12	Witnesham, England	77 M 2	Wolcottville, Ind., a550	19 F 1
Wishlade, England	77 C 6	Wizper (river), Germany	87 D 24	Witney, England	77 A 3	Woldeek, Germany	85 F 17
Wishlaw, Ariz., a400	55 E 3	Wizperfurth, Germany, '95,	86 K 6	Witoka, Minn., a100	25 F 6	Woldeberg, Germany, '95,	87 G 22
Wishlaw, Ark., a200	44 D 3	5,532	96 D 3	Witotoa (Indian tribes), Colou-	70 C 4	4,667	87 G 22
Wishlaw, England	77 D 3	Wizdois, Russia	50 D 4	bia	82 J 2	Woldham, England	77 K 5
Wishlaw, Ill., 332	20 F 1	Wizridge, Idaho	38 F 10	Witry-les-Reims, France	21 G 7	Woldingham, England	77 H 5
Wishlaw, Ind., a900	19 B 8	Wizgrass, Ga.	76 J 6	Witt, Ind., a100	19 G 6	Wold Kan, Africa	110 Q 6
Wishlaw, Ind.	19 C 2	Wizkworth, England, '91, 3,725	97 C 1	Witt, Okla.	48 C 5	Wold-Medineh, Africa	110 P 7
Wishlaw, Ia.	28 H 2	Wizmo, Russia	97 C 1	Witten, Germany, '95, 28,773..	85 K 5	Wolea (island), Oceania	114 F 4
Wishlaw, Me., town, 1,814	6 D 6	Wizroma (government), Russia	97 E 2	Witten, Germany, '95, 28,773..	85 D 10	Wolein, Austria	90 M 5
Wishlaw, Mo.	30 D 4	(see Esthonia)	97 E 2	Wittenbek, Neu, Germany	85 J 16	Wolfe, Minn.	25 E 2
Wishlaw, N. J., a600	14 E 7	Wizraal (district), England	76 G 6	Wittenberg (Saxony), Germany,	87 F 24	Wolfe, Germany	86 Q 7
Wishlaw, N. C., a100	36 M 3	Wizrawilla, Australia	115 F 5	'95, 16,486	87 F 24	Wolfe Bayou, Ark.	44 H 3
Wishlaw, Ore.	52 H 1	Wizsitz, Germany, '95, 1,553..	87 P 25	Wittenberg (West Prussia), Ger-	74 L 3	Wolfforo, N. H., town, 3,020;	7 J 8
Wishlaw, Pa., a100	16 E 5	Wirt, Ind.	19 F 7	many (see Württemberg)	31 O 9	village, 1,761	7 J 8
Wishlaw Jc., N. J.	14 E 7	Wirt (Co.), W. Va., 9,411	35 D 2	Wittenberg (Saxony), Germany	74 L 3	Wolff Butte, Mont.	49 F 2
Wishlaw Park, O.	18 D 8	Wirt Center, N. Y.	13 F 7	(on travel map)	31 O 9	Wolfe, O.	17 A 3
Wishlaw Reef, Oceania	114 K 3	Wirttemberg (kingdom), Ger-	86 P 8	Wittenberg, Mo., 133	27 G 3	Wolfe Cr., Col.	53 K 3
Wistend, N. C.	36 L 2	many (see Württemberg)	86 P 8	Wittenberg, S. Dak.	24 H 5	Wolfe Cr., Col.	53 O 7
Wistend, Conn., borough, 4,846	10 C 2	Wirtz, Ozero (lake), Russia	97 F 2	Wittenberg, Wis., s.c.'95, 798..	85 F 11	Wolfe Cr., Ia.	28 J 3
Wistend, Minn., s.c.'95, 300..	25 C 5	Wirtz, Va.	34 D 6	14,560	74 L 2	Wolfe Cr., Miss.	43 G 4
Winster, England	76 J 6	Wisacky, S. C.	37 H 3	Wittenberge, Germany (on	85 E 13	Wolfe Cr., Mont.	49 A 1
Winston (Co.), Ala., 6,552	42 C 2	Wisbench, England, '91, 9,355..	76 N 7	travel map)	85 E 13	Wolfe Cr., O.	17 C 3
Winston, England	77 M 2	Wisbeck, England (see Wis-	76 N 7	Wittenberg, Germany	115 D 3	Wolfe Cr., Okla. (see Wittgen-	48 C 2
Winston, Ga. (see Wium)	58 B 4	beck)	75 L 11	Wittenberg Mountain, Australia,	34 E 2	Wolfe Cr., S. Dak.	48 F 5
Winston, Ky., a125	40 H 5	Wishorogh Green, England	48 E 2	Wittens Mills, Va.	44 E 3	Wolfe Cr., S. Dak.	27 E 2
Winston (Co.), Miss., 12,089..	43 F 4	Wisby, Okla.	95 L 8	Wittner, Ark.	48 N 4	Wolfe Cr., Va.	34 A 6
Winston, Mo., 470	30 D 5	Wisby, Sweden (see Wisby)	95 L 8	Wittville, Ind. Ty., a100	48 N 4	Wolfe Creek, Ala.	42 E 3
Winston, Mont. a150	49 E 3	Wiscasset (c.h.), Me., town,	6 D 7	Wittgenstein (island), Low Archi-	117 L 8	Wolfe Creek, Ga.	38 E 2
Winston (c.h.), N. C., 8,018	36 J 2	1,733	84 H 5	pelago	86 K 19	Wolfe Creek, Ill.	21 G 10
Winston, Va.	34 H 4	Wisch, Netherlands, commune,	89 H 2	Wittichenau, Germany, '95,	66 N 5	Wolfe Creek, Ky., a100	40 D 4
Winston, W. Va., a150	35 E 4	'94, est.6,557	34 L 5	2,151	90 K 5	Wolfe Creek, Mont.	49 D 3
Winstons, Ore.	52 B 3	Wischau, Austria, '90, 5,567..	87 P 25	Wittica (rocks), Central Ameri-	85 G 12	Wolfe Creek, Oreg.	52 B 4
Wintenberg, Austria	90 II 5	Wiscomleo R., Va.	19 F 7	ca	113 H 11	Wolfe Creek, Wla., a100	24 A 3
Wintenberg, Germany, '95, 1,-	86 K 8	Wisconsin (State), U. S., '90,	5 II 1	Wittkan, Austria, '90, 5,421..	86 N 4	Wolfe Creek Mt., Va.	34 B 6
265	77 A 6	1,686,850	24	Wittlingen, Germany	86 N 4	Wolffdale, Ia.	28 B 2
Wintehourne, England	77 B 5	Wisconsin (State), U. S. (large	24	Wittlessen, Cape Colony	86 N 4	Wolfe (Co.), Ky., 7,180..	40 J 5
Wintehourne (Berks), England.		scale map of)	24	Wittlich, Germany, '95, 3,647..	86 N 4	Wolfe (county), Quebec, '91,	61 M 7
Wintehourne (Gloucester), Eng-		Wisonsin R., Wis.	24 H 3	Wittman, Md.			

Wolf I., Ga.	38 J 9	Woolburn, England	77 E 4	Woolkirk, England (see Wake-	76 K 5	Woodson (Co.), Kan., s.c.'95,	32 G 4
Wolf Island (place), Mo.	31 O 11	Wood, Fla.	39 D 1	field)	25 B 5	9,313	43 G 3
Wolf Island, Quebec	62 H 2	Wood, Ga.	38 F 5	Wood L., Minn.	24 A 3	Woodson, Miss.	31 F 4
Wolf I., Ill.	21 E 11	Wood (Co.), O., 44,392	17 C 2	Wood L., Wis.	25 B 5	Woodson, Mo.	19 G 4
Wollake (place), Ill.	21 G 11	Wood (Co.), Okla.	48 D 4	Woodlake, Minn., s.c.'95, 238	29 D 1	Woods Sta., Ind.	42 C 4
Wollake, Ind., a200	19 F 2	Wood (Co.), Tex., 13,932	46 M 5	Woodlake, Neb., a100	24 B 3	Woodstock, Ala., a300	113 B 6
Wolf Mountain, Battle of the, Mont.	49 K 4	Wood, Va.	34 C 3	Woodland, Wla., a400	56 D 4	Woodstock, Cape Colony, '91, 4,974	104 G 2
Wolf Mts., Mont.	49 K 4	Wood (Co.), W. Va., 28,612	35 C 2	Woodland (c.h.), Cal., '90, 3,069; '97, a3,200	33 N 5	Woodstock, Conn., place, a300; town, 2,309	77 B 3
Wolford, Great, England	77 A 2	Wood (Co.), Wis., s.c.'95, 21,637	24 F 6	Woodland, Del., 211	20 K 4	Woodstock, England, '91, 1,628	38 C 3
Wolfpoint, Mont.	49 L 1	Wood, Mt., Wyo.	50 K 5	Woodland, Ill., a300	19 D 1	Woodstock, Ga., a150	20 J 1
Wolf Pond (place), N. Y.	12 O 2	Woodard, N. Y.	13 K 5	Woodland, Ind., a125	28 F 6	Woodateck (c.h.), Ill., 1,685	40 G 6
Wolf R., Miss.	43 F 9	Woodberry, Md.	33 F 5	Woodland, Ia.	40 D 5	Woodateck, Ky.	33 J 3
Wolf R., Tenn.	41 B 4	Woodbine, Ga.	38 H 10	Woodland, Ky.	40 D 5	Woodateck, Md., 208	23 N 13
Wolf R., Tenn.	41 M 2	Woodbine, Ill.	20 E 1	Woodland, La.	33 M 4	Woodateck, Mich., a125	25 A 6
Wolf R., Tex.	47 G 1	Woodbine, Ia., s.c.'95, 1,116	28 B 4	Woodland, Md., a100	23 L 12	Woodstock, Miss., s.c.'95, 230	62 B 3
Wolf R., Wis.	24 J 4	Woodbine, Kan., a100	32 F 3	Woodland, Mass.	25 B 3	Woodstock, New Brunswick, '91, 3,290	117 D 7
Wolf R., Wis.	24 J 5	Woodbine, Md.	40 H 7	Woodland, Mich., a400	8 B 6	Woodstock, Lower, New Brunswick	62 B 3
Wolfrautkirchen, Austria	90 N 6	Woodbine, N. J.	14 E 9	Woodland, Minn.	30 J 5	Woodstock, Upper, New Brunswick	62 B 3
Wolfratshausen, Germany	80 R 13	Woodbine, Pa., a250	15 K 7	Woodland, Miss.	12 O 7	Woodstock, N. H., town, 341	7 H 7
Wolf Rook, England	75 C 15	Woodbine, Tex.	46 L 4	Woodland, Mo.	36 P 2	Woodstock, N. Y., a350	12 O 7
Wolf Rooks, Alaska	58 W 9	Woodbine, W. Va.	35 E 4	Woodland, N. Y., a450	17 D 4	Woodstock, N. Y., town, '90, 1,628	11 S 9
Wolfsberg, Austria	90 K 10	Woodburr, Ala., a100	42 B 7	Woodland, N. C., 247	16 F 4	Woodstock, New Zealand, '96, a500	17 C 4
Wolfsberg, Austria (on travel map)	74 M 5	Woodburr, Wis., a300	24 H 3	Woodland, O., a125	15 L 2	Woodateck, O., 310	17 C 4
Wolfsburg, Pa., a150	16 E 6	Woodbourne, N. Y., a300	11 N 8	Woodland, Pa., a675	51 C 4	Woodstock, Ontario, '91, 8,612	60 E 4
Wolfsburg, Austria	90 H 7	Woodbridge, Cal., 288	56 D 4	Woodland, Utah	41 C 2	Woodstock, Tenn.	41 A 4
Wolfs Store, Pa.	15 H 5	Woodbridge, England	77 N 2	Woodland, Wash., a225	24 J 8	Woodstock (c.h.), Vt., town, 2,545; village, 1,218	7 E 8
Wolfsstein (Bavaria), Germany	86 P 18	Woodbridge, N. J., a1,300; township, s.c.'95, 5,862	14 G 3	Woodland, Wis., a100	21 G 9	Woodstock (c.h.), Va., 1,068	34 F 3
Wolfsstein (Rbine-Palatinate), Germany	86 N 6	Woodbridge, N. Dak.	26 G 1	Woodland Mills, Tenn., a275	41 C 2	Woodstock, Wla., a100	24 F 8
Wolfsstown, Quebec	61 L 7	Woodbridge, Ontario, '91, 762	60 F 4	Woodland Park, Col., a200	53 H 4	Woodstock Valley, Conn., a500	10 G 2
Wolfsville, Md., a200	33 G 2	Woodbridge, Va.	34 J 3	Woodlands, W. Va.	35 E 1	Woodston, Kan., a150	32 C 2
Wolfsville, N. C.	36 H 5	Woodbridge Bay (Dominica)	68 1/2 B 12	Woodland Sta., Wash.	51 C 2	Woodstowo, N. J., s.c.'95, 1,470	14 C 7
Wolfstown, Va., a125	34 G 4	West Indies	68 1/2 B 12	Woodlawn, Ala., 1,506	42 D 3	Woodsville, N. H., vil., 788	7 G 6
Wolftrap, Va.	34 F 7	Woodbridges 1., Mass.	9 E 1	Woodlawn, Fla.	39 H 5	Woodville, N. J., a200	14 E 4
Wolfsville, Nova Scotia, a1,200	62 E 4	Woodbrook, Md.	23 F 4	Woodlawn, Ill., a325	21 G 9	Woodview, O., a100	17 E 3
Volga (river), Russia (see Volga)	96 J 5	Woodbrook, East, England	76 H 2	Woodlawn, Ky.	40 F 5	Woodville, Ala., a300	42 E 1
Wolgast, Germany, '95, 8,145	85 D 18	Woodburn, West, England	76 H 2	Woodlawn, Mo., a200	33 L 2	Woodville, Cal., a300	57 F 6
Wolgast, Germany (on travel map)	74 L 1	Woodburn, Ill., 236	21 E 7	Woodlawn, Neb., a150	30 H 5	Woodville, Conn., a100	10 B 3
Wolhusen, Switzerland	91 G 3	Woodburn, Ia., s.c.'95, 390	28 F 6	Woodlawn, Neb.	29 H 3	Woodville, Fla.	39 H 2
Wolio, Austria	90 H 5	Woodburn, Ky., a275	40 D 7	Woodlawn, N. Y.	11 R 12	Woodville, Fla., a500	38 E 4
Wolitzick, Germany	87 C 31	Woodburn, Mich., a100	23 J 10	Woodlawn, O., a200	18 C 8	Woodville, Ind. Ty.	48 J 7
Wolkenatel, Germany, '95, 2,099	86 L 17	Woodburn, Miss., a250	43 C 4	Woodlawn, Pa., a150	16 B 5	Woodville, Ky.	40 A 7
Wöllan, Austria	90 L 11	Woodburn, Neb.	29 G 2	Woodlawn, R. I.	10 K 2	Woodville, Ky., a200	40 C 2
Wollaston, Mount, Australia	115 D 3	Woodburn, Nova Scotia	62 G 4	Woodlawn, S. C., a100	37 D 4	Woodville, Me., a400	6 F 5
Wollaston (part of Quebec), Mass.	8 D 7	Woodburn, Oreg., '97, a1,004	52 C 1	Woodlawn, Tex.	46 N 5	Woodville, Miss., vil., s.c.'95, 272	9 B 4
Wollaston Foreland, Greenland	3 L 7	Woodburn, Tenn.	41 O 2	Woodlawn, Wash.	51 C 1	Woodville (c.h.), Miss., 950	43 B 8
Wollaston Island, Arctic Region	3 G 8	Woodbury, Conn., place, a700; town, 1,815	10 C 3	Woodlawn, Wash.	51 C 1	Woodville, Mo.	39 H 5
Wollaston Islands, Chile	72 D 15	Woodbury, Ga., '98, a1,000	38 C 6	Woodleaf, N. C.	13 C 6	Woodville, Mont.	49 D 3
Wollaston Lake, Canada	63 K 2	Woodbury, Ind., a125	19 E 5	Woodleaf, N. C.	36 H 3	Woodville, Neb.	29 G 2
Wollaston Land, Arctic Region	3 E 8	Woodbury (Co.), Ia., s.c.'95, 46,202	28 A 3	Woodleaf, N. C.	36 H 3	Woodville, N. Y., a200	12 K 4
Wollaston Land, Canada	59 H 3	Woodbury, Ky., a200	40 C 6	Woodleaf, N. C.	36 H 3	Woodville, New Zealand, '91, 971; '96, 1,000	117 F 5
Wollin (Island), Germany	85 E 19	Woodbury, Mich., a100	23 L 12	Woodley, Fla.	39 Q 7	Woodville, O., a875	17 D 2
Wollin (Pomerania), Germany, '95, 4,899	85 E 20	Woodbury, N. J., s.c.'95, 3,853	14 D 6	Woodley, N. C.	36 Q 2	Woodville, Ontario	60 F 3
Wollin (Saxony), Germany	85 H 15	Woodbury, N. Y., a250	11 Q 10	Woodman, Wla., a150	24 E 8	Woodville, Ore.	52 B 4
Wollin, Germany (on travel map)	74 M 2	Woodbury, Pa., 260	16 F 6	Woodman, Wla., a150	24 E 8	Woodville, R. I., a300	10 H 4
Wollongong, Australia	115 J 6	Woodbury, Tex., a175	46 K 5	Woodmancott, England	77 C 6	Woodville, Tenn.	41 C 3
Wollstein, Germany, '95, 3,236	87 H 23	Woodbury, Va., town, 810	7 E 5	Woodmansie, N. J., a100	14 G 6	Woodville, Tex., 518	46 N 7
Wollstein, Germany	86 N 7	Woodburys, Mass.	9 E 2	Woodmere, Mich., a300	23 Q 8	Woodville (c.h.), Tex., 518	46 N 7
Wolmar, Russia, est. 2,675	97 E 3	Woodchurch (Chester), England	76 M 3	Woodmont, Conn., a100	10 D 5	Woodville, Va., a375	34 G 3
Wolmirstedt, Germany, '95, 4,170	85 H 13	Woodchurch (Kent), England	77 L 6	Wood Mount, Argentina	72 D 13	Woodville, Wis., a400	24 B 5
Wolmirstedt, Germany	86 O 5	Woodcliff, Ga., a100	38 H 6	Wood Mountain, Canada	63 K 4	Woodville, Wis., a400	24 B 5
Wolof (tribe), Africa	111 B 7	Woodcliff, N. J., s.c.'95, 421	14 H 1	Woodpecker, Canada	63 J 4	Woodville, Wis., a400	24 B 5
Wolosebugu, Africa	111 E 7	Woodcock, Mount, Australia	115 B 3	Wood River, Canada	63 J 4	Woodward, Ala., 795	42 C 4
Wolseley, Canada	63 L 4	Woodcock, Pa., 140	16 B 3	Wood River, Neb., 481	29 F 3	Woodward, Ia., s.c.'95, 478	28 F 4
Wolsey Mountain, British Columbia	63 F 3	Woodcot, England	77 B 5	Wood River, Neb., 481	29 F 3	Woodward (Co.), Okla.	48 C 1
Wolsey, Mont.	49 F 3	Woodcote, England	77 C 4	Wood River, Neb., 481	29 F 3	Woodward (c.h.), Okla., a650	48 D 2
Wolsey, N. Dak., a375	27 F 2	Wood Cr., Mont.	49 H 2	Wood River, Neb., 481	29 F 3	Woodward, Pa., a150	15 H 5
Wolshingham, England	76 H 3	Wood Cr., N. Y.	12 L 5	Wood River, Neb., 481	29 F 3	Woodward, S. C., a400	37 F 2
Wolstenholme, Cape, Canada	59 P 4	Wood Cr., Wash.	51 E 4	Wood River, Neb., 481	29 F 3	Woodwards Cove (place), New Brunswick	62 C 5
Wolstenholme Sound, Greenland	3 H 8	Wood Ditton, England	77 J 2	Wood River, Neb., 481	29 F 3	Woodwardville, Md., a125	33 J 3
Woluwe, Belgium	84 C 4	Wood End, Canada	63 L 4	Wood River, Neb., 481	29 F 3	Woodwick, Scotland	78 K 1
Woluwe St. Etienne, Belgium	84 C 3	Woodfalls, N. Y.	12 P 2	Wood River, Neb., 481	29 F 3	Woodworth, La.	45 D 4
Wolverene Bank, Oceania	114 K 7	Woodford (Essex), England, '91, 11,024	77 H 4	Wood River, Neb., 481	29 F 3	Woodworth, N. C., a175	36 N 1
Wolverhampton, England, '91, 82,620	76 H 7	Woodford (Chester), England	76 Q 3	Wood River, Neb., 481	29 F 3	Woodworth, Wis.	24 K 9
Wolverhampton, England (on travel map)	74 D 2	Woodford (Essex), on local map, England	75 O 13	Wood River, Neb., 481	29 F 3	Woody, Cal.	57 G 7
Wolverine, Mich., 462	23 M 7	Woodford (Northampton), England	77 C 2	Wood River, Neb., 481	29 F 3	Woody, Ill.	21 D 7
Wolverine Point, Canada	63 G 2	Woodford (Co.), Ill., 21,429	20 G 4	Wood River, Neb., 481	29 F 3	Woody, Teon.	41 L 2
Wolverthem, Belgium, '90, 3,643	84 D 7	Woodford, Ind. Ty.	48 H 6	Wood River, Neb., 481	29 F 3	Woody Island Cr., Mont.	49 H 1
Wolverton, Ark.	44 G 4	Woodford, Ireland	79 E 5	Wood River, Neb., 481	29 F 3	Woody Point, British Columbia (see Cape Cook)	63 D 4
Wolverton, England	77 A 1	Woodford (Co.), Ky., 12,380	40 G 4	Wood River, Neb., 481	29 F 3	Woodzell, W. Va.	35 F 3
Wolverton, Minn., a100	25 A 3	Woodford, N. Y., a300	12 M 7	Wood River, Neb., 481	29 F 3	Wool, England	75 H 12
Woma, Kongo Free State	112 N 10	Woodford, O.	18 D 8	Wood River, Neb., 481	29 F 3	Woolacomb, England	75 D 11
Wonnac, Ill.	21 F 7	Woodford, S. C.	37 F 4	Wood River, Neb., 481	29 F 3	Wooler, England	76 H 1
Wonnac, Ga.	38 B 8	Woodford, Tenn.	41 G 1	Wood River, Neb., 481	29 F 3	Woolford, Md., a200	33 L 5
Wonnackbill, Ala., 410	42 A 7	Woodford, Va., town, 353	7 B 11	Wood River, Neb., 481	29 F 3	Woolhampton, England	77 C 5
Wombai, Africa	111 H 8	Woodford, Wis.	24 J 9	Wood River, Neb., 481	29 F 3	Woolham, W. Va.	31 J 8
Wombwell, England, '91, 10,942	76 K 5	Woodford Hill (Dominica), West Indies	68 1/2 B 11	Wood River, Neb., 481	29 F 3	Woolley, Wash., a300	51 C 1
Wombwell, England	76 K 5	Woodfords, Cal., a2,000	6 C 8	Wood River, Neb., 481	29 F 3	Woolli Creek, Australia	115 H 3
Wombsdorf, Pa., a141	15 K 6	Wood Green, England	77 C 5	Wood River, Neb., 481	29 F 3	Wool Market, Miss.	43 G 10
Wombsdorf, W. Va., a175	35 G 3	Woodham, Ontario	60 D 4	Wood River, Neb., 481	29 F 3	Woolmer Forest, England	77 D 6
Womenswood, England	77 M 6	Woodham Mortimer, England	77 K 4	Wood River, Neb., 481	29 F 3	Woolton, Mount, Australia	115 J 6
Womer, Kan.	32 D 2	Woodhaven, N. Y., a2,500	11 R 14	Wood River, Neb., 481	29 F 3	Wooltip, England	77 L 2
Wonnance, N. H.	7 J 7	Woodhay, East, England	77 B 5	Wood River, Neb., 481	29 F 3	Woolrich, Pa.	15 H 4
Womba, Burma	106 C 7	Woodhay, West, England	77 B 5	Wood River, Neb., 481	29 F 3	Woolridge, Cape Colony	113 H 7
Wombo, Burma	106 B 4	Wood Hill, Mass.	9 D 2	Wood River, Neb., 481	29 F 3	Woolsey, Ind. Ty.	48 G 6
Wong-chai-chau (Island), China	107 C 6	Woodhill, Mo.	31 G 9	Wood River, Neb., 481	29 F 3	Woolsey Sta., Ark.	44 D 3
Wondfontein, South African Republic	113 L 8	Woodhill, Ill., 608	20 E 3	Wood River, Neb., 481	29 F 3	Woolson, Ia.	28 J 5
Wonders, England	77 E 6	Woodhill, N. Y., a850	14 H 7	Wood River, Neb., 481	29 F 3	Woolstock, Ia., a300	28 F 2
Wongow, Wls., s.c.'95, 765	24 F 7	Woodhill, N. Dak.	26 H 3	Wood River, Neb., 481	29 F 3	Woolston, Little, England	77 E 2
Wongowitz, Germany, '95, 5,261	87 G 25	Woodhill L., N. Y.	12 N 4	Wood River, Neb., 481	29 F 3	Woolton, Much, England, '91, 3,545	76 Q 3
Woukoro, Africa	111 E 7	Wood I., Alaska	58 O 8	Wood River, Neb., 481	29 F 3	Woolvercot, England	77 C 3
Woukoup-mua L., Conn.	10 B 2	Wood I. (L. H.), Me.	6 C 9	Wood River, Neb., 481	29 F 3	Woolverton, England	77 C 5
Woupsan, Korea (see Yuen-sun)	108 C 4	Wood I., Vt.	7 B 3	Wood River, Neb., 481	29 F 3	Woolwich (London County), England, '91, parish, 40,848; borough, 96,996	75 P 14
Woussou, Kan.	32 F 3	Woodington, N. C.	36 O 4	Wood River, Neb., 481	29 F 3	Woolwich, Mo., town, 1,007	6 D 8
Woussou, Germany	87 H 23	Woodington, O., a300	17 A 4	Wood River, Neb., 481	29 F 3	Woolworth, Tenn.	41 F 2

Woonsocket, R. I., city, '90, 20,830; '95, 24,468 10 K 1
Woonsocket (c.h.), S. Dak., a.c. '95, 581 27 F 2
Woonsocket Jc., Mass. 9 C 4
Woorang, Lake, Australia 115 E 5
Wooster, Ark. 44 G 4
Wooster, Mich. 23 K 11
Wooster (c.h.), O., 5,901 17 G 3
Woozang, Ill., a200 20 F 2
Wootan Wells, Tex., 268 46 L 6
Wooton, England 77 B 4
Wooton, Ky. 49 K 6
Wootton, Col. 53 K 8
Wootton (Bedford), England 77 E 2
Wootton (Northampton), England 77 D 2
Wootton (Oxford), England 77 B 3
Wootton Bassett, England 75 J 10
Wootton Saint Lawrence, England 77 C 5
Wootton Warven, England 75 J 9
Woozonga, Australia 115 J 5
Wopong R., Conn. 10 C 5
Worale, Africa 110 P 7
Worb, Switzerland, '88, 1,050 91 E 4
Worbis, Germany, '95, 2,003 86 K 11
Worcester, Cape Colony, '91, 5,404 113 D 7
Worcester (district), Cape Colony, '91, 12,615 113 E 7
Worcester, England, '91, 42,905 75 H 9
Worcester (county), England, '91, 413,760 75 H 9
Worcester, England (on travel map) 74 C 2
Worcester (Co.), Md., 19,747 33 N 6
Worcester (Co.), Mass., a.c. '95, 306,445 8 G 3
Worcester (c.h.), Mass., city, a.c. '95, 98,767 8 G 3
Worcester, Mo. 39 J 6
Worcester, N. Y., a1,350 12 N 6
Worcester, Vt., town, 725 7 D 5
Worcester, Wis. 24 F 3
Worcester Beacon (Mt.), England 75 G 9
Worcestershire, England (see Worcester) 75 H 9
Worden, Ill., 522 21 F 8
Worden, Mich., a100 23 O 13
Worden, Minn. 25 B 3
Wordens Pond, R. I. 10 J 4
Wordesley, England 75 H 9
Wordwell, England 77 K 1
Wörgl, Austria 90 E 9
Wörgl, Austria (on travel map) 74 L 5
Worgoma Mountains, Africa 110 R 9
Workman, England, '91, 23,522 76 F 3
Workman, Canada 63 L 4
Workman, S. C. 37 J 4
Workop, England, '91, 12,734 76 K 6
Workum, Netherlands, commune, '94, est.4,074 84 F 3
World, Mo., a300 31 C 8
World, The, '97, a1,515,000,000 1 H 1
Worlds, Va. 34 D 7
Worlds End, Mass. 8 F 7
Worli, British India 105 N 11
Worlington, England 77 K 1
Worlington, England 77 N 1
Wörth, Germany 85 J 16
Wormditt, Germany, '95, 5,222 87 D 31
Wormingford, England 77 K 3
Worminghall, England 77 C 3
Wormleighton, England 77 B 2
Wormley, England 77 G 4
Wormleyburg, Pa., 555 15 J 6
Worms, Germany, '95, 28,624 86 N 7
Worms, Germany (on travel map) 74 J 4
Worms, Italy (see Bormio) 93 H 2
Worms, Russia 97 H 8
Worms (Island), Russia 97 D 2
Wormser Joch (pass), Switzerland 91 N 5
Worms Head, Wales 75 D 10
Wormshill, England 77 K 5
Worner, Ga. 38 C 8
Worplesdon, England 77 E 5
Worpswede, Germany 85 F 9
Worrigen, Germany 86 K 4
Worborough, England, '91, 9,905 76 J 5
Worsham, Mo. 31 I 10
Worsham, Va. 34 G 6
Woraville, O., a275 17 A 2
Wortendyke, N. J., a450 14 H 2
Worth, England 77 G 6
Worth, L., Fla. 39 Q 9
Worth, Ga. 38 D 8
Worth (Co.), Ga., 10,048 38 D 8
Wörth (Alsace), Germany 86 P 6
Wörth (Bavaria), Germany 86 O 15
Wörth (Bavaria), Germany 86 P 15
Wörth, Germany (on travel map) 74 H 4
Worth, Ill., a275 21 B 11
Worth (Tp.), Ill. 21 B 10
Worth (Co.), Ill., a.c. '95, 10,285 28 G 1
Worth, Mich. 23 N 10
Worth (Co.), Mo., 8,738 30 D 4
Wortham, Tex., 401 42 L 4
Worth Center, N. Y. 12 L 4
Worther See, Ark. 44 J 5
Wörther See (lake), Austria 90 J 10
Worthing, England, '91, 16,006 75 M 12
Worthing, England (on travel map) 74 D 3
Worthing, S. Dak., a200 27 H 3
Worthington, Fla. 39 M 3
Worthington, Ind., 1,448 19 B 6
Worthington, Ia., a350 28 L 3
Worthington, Ky. 40 E 4

Worthington, Mass., town, a.c. '95, 648; vil., a100 8 C 3
Worthington (c.h.), Minn., a.c. '95, 1,918 25 B 6
Worthington, O., a450 17 E 4
Worthington, Pa., 246 16 C 5
Worthington, W. Va., a175 35 F 2
Worthington Peak, Nev. 54 G 5
Worthington, Ky., 203 40 F 3
Worthington, N. C., 328 36 K 3
Worthington, Pa., 176 16 D 4
Worthing, England 77 C 5
Worton, Lower, England 77 B 3
Worton, Md., a150 33 L 3
Woscho, Mount, Africa 110 Q 9
Wosebogu, Africa 111 E 7
Wo-shi, China 107 1/2 B 13
Woahm (district), Arabia 102 K 4
Wossek, Gross, Austria 90 L 3
Wossu, Africa 111 D 8
Wösterkelm, Germany 87 D 32
Wo-thou-ho (river), China 107 N 6
Wotitz, Austria 90 K 4
Wotje (Island), Marshall Is. 117 L 2
Wottawa (river), Australia 90 H 5
Wotthe (Island), Marshall Is. 117 K 2
Wotton, England 77 F 6
Wotton, Quebec 61 L 7
Wotton under Edge, England 75 H 10
Woudenberg, Netherlands, commune, '94, est.2,457 84 G 4
Woudrichem, Netherlands, commune, '94, est.2,068 84 E 5
Wommen, Belgium, '90, 3,600 84 A 7
Wounded Knee, S. Dak. 27 B 3
Wounded Knee Cr., S. Dak. 27 B 3
Wowl, British India 105 P 9
Woyens, Germany 85 B 9
Woyk (well), Africa 110 L 5
W. P. & A. Jc., Pa. 16 C 5
Wracksham, England 77 D 6
Wragby, England 76 M 6
Wrangel, Mt., Alaska 58 S 5
Wrangel, Fort, Alaska 58 M 8
Wrangel, L., Alaska 58 Y 8
Wrangel, Cape, Alaska 58 O 8
Wrangel (explorer), April, 1822, Arctic Region 3 D 2
Wrangel Br. of Toms R., N. J. 14 G 6
Wrangel Island, Arctic Region 3 C 3
Wrangel Island, Siberia 100 V 1
Wrangell Land, Arctic Region (see Wrangell Island) 3 C 3
Wrangelsholm (Island), Russia 97 E 2
Wrath, Cape, Scotland 78 F 2
Wrattling, England 77 K 2
Wrattling, West, England 77 J 2
Wray, Col., 125 53 O 2
Wreck Cove (place), Nova Scotia 62 J 3
Wreck Hill, Bermudas 67 N 3
Wreck of the Maine (Havana), Cuba 68 J 1
Wreck Reef, Australia 115 K 4
Wrede, Cape, Spitzbergen 3 O 8
Wreford, Kan. 32 F 3
Wren, O., a200 17 A 3
Wren, S. C. 37 J 5
Wren, Va., a125 34 F 6
Wrendale, N. C. 36 O 3
Wrens, Ga., a125 38 G 5
Wrentham, Mass., town, a.c. '95, 2,584 9 C 4
Wreschen, Germany, '95, 5,150 87 H 25
Wrestlingworth, England 77 G 2
Wrexham, Wales, '91, 12,552 76 F 6
Wriezen, Germany, '95, 7,144 85 G 19
Wright, Ia., 28 H 5
Wright (Co.), Ia., a.c. '95, 16,024 28 F 2
Wright, Kan. 32 C 4
Wright, La. 45 E 6
Wright, Minn. 25 E 3
Wright (Co.), Minn., a.c. '95, 27,653 25 C 4
Wright, Missa. 43 C 3
Wright (Co.), Mo., 14,484 31 G 10
Wright, N. Dak. 26 F 3
Wright, Okla. 48 H 3
Wright, Quebec, a250 61 B 6
Wright, Tenn. 41 B 4
Wright, Tex. 47 F 3
Wright City, Mo., 383 30 K 7
Wrights, Cal., a300 56 D 5
Wrights, Ky. 40 L 4
Wrights, N. Y. 12 Q 4
Wrights, Pa. 16 F 3
Wrightsboro, Ga., a250 38 F 4
Wrightsboro, Tex., a250 46 K 8
Wrights Corners, N. Y., a200 13 E 5
Wrights R., S. C. 37 G 7
Wrightstown, Minn. 25 B 3
Wrightstown, N. J., a250 14 F 5
Wrightstown, Wis., 476 24 K 6
Wrightsville, Ark., a100 44 H 5
Wrightsville (c.h.), Ga., 910 38 F 6
Wrightsville, Ill., a250 21 E 7
Wrightsville, N. C., a125 36 O 6
Wrightsville, O. 18 D 7
Wrightsville, Pa., 1,912 15 J 6
Wrightsville, Wis. 24 E 6
Wring, Ky. 40 A 7
Wrist, Germany 85 E 10
Writtle, England 77 J 4
Wronke, Germany, '95, 4,355 87 G 23
Wrotz, Germany 87 F 29
Wrotzlawken, Germany 87 F 27
Wrox-ter, England 76 G 7
Wroxton, England 77 B 2
Wrschowitz, Austria, '90, 8,624 90 K 3

Wacherau, Austria 90 G 4
Wäsetin, Austria, '90, 6,057 89 K 2
Waddim, Afghanistan 103 Q 1
Wadiguu, Africa 111 Q 3
Wu-na, China 107 1/2 E 4
Wu-chai, China 107 1/2 C 3
Wu-chang, China, '98, a300, 900 107 1/2 E 7
Wu-chang, China, '98, a100,000, 107 1/2 C 11
Wu-cheng, China 107 1/2 C 4
Wu-cheng, China 107 1/2 F 4
Wuchern, Austria 90 L 10
Wu-chi, Mount, China 107 1/2 B 13
Wu-chuan, China 107 1/2 D 8
Wu-chuan, China 107 1/2 C 12
Wuddaia, British India 105 N 11
Wudda, El, Turkey in Asia 101 L 7
Wuestwezel, Belgium, '90, 2,543 84 E 6
Wuga, Africa 112 Q 12
Wu-hiang, China 107 1/2 D 4
Wu-ho, China 107 1/2 F 6
Wu-ho-shiu, Manchuria 107 1/2 H 3
Wu-hu, China, '98, 79,700 107 1/2 G 8
Wu-hue, China 107 1/2 E 8
Wu-kang, China 107 1/2 C 9
Wu-kang, China 107 1/2 G 7
Wukari, Africa 111 J 9
Wu-ki, China 107 1/2 E 3
Wu-kiang (river), China 107 1/2 A 9
Wu-kiiao, China 107 1/2 F 4
Wu-kong, China 107 1/2 A 5
Wu-kung-shan (Mts.), China 107 1/2 E 9
Wulad (Al tribe), Arabia 102 H 4
Wulad Sollman (tribe), Turkey in Asia 102 G 4
Wulfen, Germany 85 J 5
Wülflingen, Switzerland, '88, 1,624 91 H 2
Wulf (Island), Russia 97 E 2
Wulfirath, Germany, '95, 7,226 86 K 4
Wull, Africa 110 L 8
Wu-liang-ho (river), China 107 G 6
Wu-lung, China 107 1/2 D 5
Wu-lung-shan (Mts.), China 107 1/2 F 2
Wular, Dutch East India 116 G 6
Wular Lake, British India 104 E 2
Wümme (river), Germany 85 F 9
Wun, Africa 110 L 6
Wuu, British India 105 G 9
Wundi, Africa 110 Q 6
Wundichow, Germany 87 D 25
Wu-ni-kiang (river), China 107 H 6
Wu-ni-kiang (river), China 107 1/2 B 11
Wu-ning, China 107 1/2 E 8
Wünschelburg, Germany, '95, 2,127 87 M 23
Wunsledel, Germany 86 M 14
Wunstorf, Germany, '95, 3,508 85 H 10
Wuntho, Burma 106 B 3
Wu-pao, China 107 1/2 C 4
Wu-ping, China 107 1/2 F 10
Wupper (river), Germany (see Wipper) 87 D 24
Wupperthal, Cape Colony 113 D 7
Würben, Austria 89 J 1
Würenlos, Switzerland, '88, 692 91 H 2
Würm See (lake), Germany (see Staruberger See) 86 R 13
Wuroo, Africa, a15,000 111 H 7
Württemberg (kingdom), Germany (see Württemberg) 86 P 8
Württemberg, Pa., a300 16 B 5
Württemberg, N. Y. 11 N 9
Wurtland, Ky., a100 40 L 3
Wurtsboro, N. Y., 490 11 O 8
Württemberg (kingdom), Germany, '95, 2,081,151 86 P 9
Würzburg, Germany 86 R 10
Würzburg, Germany, '95, 68,747 86 N 11
Würzburg, Germany (on travel map) 74 K 4
Wurzen, Austria 90 H 11
Wurzen, Germany, '95, 15,674 86 K 16
Wurzeoer Save (river), Austria 90 H 11
Wu-shan, China 107 1/2 B 7
Wushek, Africa 111 J 7
Wu-shi-ling Pass, China 107 G 3
Wu-si, China 107 1/2 H 7
Wusterhausen, Germany, '95, 3,187 85 G 16
Wusterwitz, Germany 87 D 24
Wustrow, Germany 85 G 13
Wusu, Africa 111 J 8
Wu-suan, China 107 1/2 B 11
Wu-such, China (see Wu-hue) 107 1/2 E 8
Wu-sung, China 107 1/2 H 7
Wu-tai, China 107 1/2 D 3
Wu-tai Monastery, China 107 1/2 D 3
Wu-tai Mount, China 107 1/2 D 3
Witeland (district), Africa 112 K 9
Wuero, Africa 111 H 7
Wu-ching, China 107 M 6
Wu-ting (river), China 107 1/2 B 4
Wu-ting (Yun-nan), China 107 G 5
Wu-ting, China 107 1/2 F 8
Wuttrleben, Germany 87 E 32
Wu-wel, China 107 1/2 F 6
Wu-yaog, China 107 1/2 D 6
Wu-yi, China 107 1/2 E 4
Wu-yi, China 107 1/2 G 8
Wu-yi-shan (Mts.), China 107 1/2 F 9
Wu-yuan, China 107 1/2 F 8
Wyaconda, Mo., a450 30 H 4
Wyaconda R., Mo. 30 H 4
Wyagamack Lakes, Quebec 61 J 4
Wyalusing, Pa., 438 15 K 3
Wyalusing, Wis., a110 24 D 9
Wyalusing Cr., Pa. 15 K 3
Wyandale, N. Y. 13 E 6

Wyandot, O., a150 17 D 3
Wyandot (Co.), O., 21,722 17 D 3
Wyandotte, Cal. 56 D 3
Wyandotte, Ind. Ty. 48 N 1
Wyandotte (Co.), Kan., a.c. '95, 57,352 32 H 2
Wyandotte, Mich., '90, 3,817; '97, a4,225 23 P 13
Wyandotte, Mich. (on local map) 23 Q 8
Wyandotte, Minn. 25 B 2
Wyandottes Ind. Res., Ind. Ty. 48 N 1
Wyannet, Ill., 670 20 F 3
Wyannet, Minn. 25 D 4
Wyatt, Ind., a175 19 D 1
Wyatt, Ind. Ty. 48 J 6
Wyatt, Va. 34 D 6
Wyatt, W. Va., a100 35 F 2
Wybark, Ind. Ty. 48 M 3
Wybe Jans Water, Spitzbergu (see Stor Fjord) 3 O 10
Wyborg, Russia (see Viborg) 96 E 3
Wybranowska, Austria 89 Q 2
Wych, Ga. 38 F 3
Wychood Forest, England 77 A 3
Wyckoff, Kan. 32 F 3
Wyckoff, N. J., a300 14 H 1
Wyckoff, N. Y. 13 J 6
Wycombe, England, '91, 13,435 77 D 4
Wycombe, West, England 77 D 4
Wycombe Marsh, England 77 E 4
Wye, England 77 L 6
Wye, River, England 75 G 10
Wye Mills, Md., a100 33 L 4
Wye River, Wales (see Gwy) 75 E 9
Wyeth, Ore. 52 D 1
Wyeth City, Ala., a250 42 E 2
Wyevale, Ontario 60 E 3
Wyeville, Wis. 24 F 6
Wygoda, Austria 89 P 3
Wygo Lake, Russia (see Vigo) 96 G 3
Wyg, Germany, '95, 1,142 85 O 8
Wygkott, N. J., a125 14 F 1
Wygton, Minn., a.c. '95, 388 25 E 6
Wylie, Minn. 25 A 2
Wylie, Ontario 60 H 1
Wylie, Tex., 239 46 L 4
Wyllies Mill, S. C. 37 F 2
Wylliesburg, Va., a125 34 F 7
Wyllis, Ga. 38 E 6
Wylis, Tenn. 41 E 2
Wyman, Ia. 28 L 5
Wyman, Mich., a200 23 L 11
Wyman Deep, Pacific Ocean 2 C 3
Wymond, Ala. 42 D 3
Wymondham, England 76 O 7
Wymodley, Little, England 77 G 3
Wynmore, Neb., 2,420 29 H 3
Wyoa, Ga. 38 C 6
Wynant, O., a325 17 B 4
Wynantskill, N. Y., a175 12 P 6
Wynerberg, Cape Colony, a952 113 D 8
Wynerberg, Cape Colony (on local map) 113 B 6
Wyndburn, Australia 115 E 6
Wyndale Sta., Va. 34 D 3
Wyndham, Australia 115 D 3
Wyndmere, N. Dak., a100 26 G 3
Wynette, Ala. 42 E 4
Wynghene, Belgium, '90, 7,877 84 B 6
Wynkops Bay, Java 116 C 6
Wynn, Tenn. 41 F 2
Wynne, Ark., 505 44 L 4
Wynne, Md., a200 33 K 6
Wynne, Tex. 47 F 3
Wynwood, Ind. Ty., a1,000 48 H 5
Wynwood, Pa., a500 15 L 1
Wynooche, Wash., 125 51 B 3
Wynooche R., Wash. 51 B 2
Wynooche, Ill. 21 J 8
Wyocena, Wis., a375 24 H 8
Wyola, Mont. 49 J 4
Wyoma, Fla. 39 N 4
Wyoma, W. Va. 35 B 3
Wyoming, Del., 497 33 N 3
Wyoming, Ill., 1,116 20 F 3
Wyoming, Ia., a.c. '95, 795 28 L 3
Wyoming, Kan. 32 F 2
Wyoming, Ky. 40 J 4
Wyoming (part of Melrose), Mass., a.c. '95, 5,034 9 D 3
Wyoming, Minn., a100 25 E 4
Wyoming, Neb. 29 H 3
Wyoming, N. Y., 525 13 F 6
Wyoming (Co.), N. Y., 31,193 13 F 6
Wyoming, O., 1,454 18 B 6
Wyoming, Ontario, '91, 871 60 C 5
Wyoming, Pa., 1,794 15 L 4
Wyoming (Co.), Pa., 15,891 15 K 4
Wyoming, R. I., a450 10 J 3
Wyoming (State), U. S., '90, 60,705 5 E 2
Wyoming (State), U. S. (large scale map of) 50
Wyoming (Co.), W. Va., 6,247 35 C 5
Wyoming, Wis. 24 F 8
Wyoming, Mt., Wyo. 50 J 7
Wyoming Sta., W. Va. 35 C 6
Wyre, River, England 76 G 5
Wysox, Pa., a325 15 K 3
Wyszogrod, Russia 97 C 5
Wyszyniec, Russia 97 D 4
Wysztyler See (lake), Germany 87 D 36
Wytham Abbey, England 77 B 3
Wythe (Co.), Va., 18,019 34 A 7
Wytheville (c.h.), Va., 2,570 34 A 7
Wytoohie (Island), Low Archipelago 117 N 7
Wytopitlock, Me., a100 6 G 4
Wyerstone, England 77 L 1
Wyvis, Ben (Mt.), Scotland 78 G 4

INDEX TO MODERN MAPS.

X

NAME, COUNTRY OR STATE, AND POPULATION	Map Number and Index.
Xagua Bank, West Indies	68 E 3
Xulanga, Cape Colony	113 H 6
Xulanga, Mount, Cape Colony	113 H 6
Xulapa, Mexico (see Jalapa)	65 K 4
Xulapan, Mexico (see Jalapa)	65 K 4
Xulcomulco, Mexico	65 K 4
Xalisco (state), Mexico (see Jalisco)	65 B 3
Xaloxtoe, Mexico	65 B 6
Xalpa, Mexico	65 B 8
Xaltepec, Mexico	65 J 6
Xandare, Brazil	72 G 9
Xanga, Africa	112 R 14
Xanica, Mexico	65 K 7
Xanteu, Germany, '95, 3,435	85 J 3
Xanthi, Turkey in Europe, a10,000	98 G 7

Xanthus, Ruins of, Turkey in Asia	101 C 4
Xanthus (river), Turkey in Asia (see Menderes)	101 C 4
Xatepee, Cerro (Mt.), Mexico	65 C 7
Xativa, Spain (see Jativa)	83 M 6
Xauxa, Peru (see Jauja)	70 B 6
Xeu, Punta (point), Mexico	64 N 8
Xenu, Ky.	40 J 5
Xenua, Ill., 878	21 H 8
Xenua, Mont.	49 F 1
Xenua, N. C.	36 O 5
Xenua (c.h.), O., 7,301	18 C 5
Xerez, Spain	83 G 8
Xerez de la Frontera, Spain (see Jerez de la Frontera)	83 G 8

Xerius (river), Greece	99 F 1
Xerokhorli, Greece, '89, 3,027	99 H 3
Xero Mountain, Greece	99 H 3
Xertigny, France	82 N 4
Xequipaoae, Rio de (river), Mexico	65 C 6
Xicuque (tribe), Honduras	66 J 4
Xichú, Mexico	65 F 2
Xicotencatl, Mexico	65 G 1
Xicotlan, Mexico	65 H 6
Xingá, Rio (river), Brazil	71 G 4
Xions, Germany, '95, 968	87 H 25
Xiraklas, Greece	99 D 3
Xiriquanos, Bolivia (see Chiriquanos)	70 E 7

Xynias Lake

Xivry-Circourt, France	82 M 2
Xocotila, Mexico	65 K 4
Xochimilco, Mexico, '94, 5,869	65 G 4
Xochimilco, Laguna de (lake), Mexico	65 C 7
Xochistahuaca, Mexico	65 H 7
Xocotlan, Mexico	65 G 4
Xocotla, Mexico	65 H 6
Xolapan, Mexico	65 L 5
Xulla Best (island), East India Islands	116 G 5
Xulla Islands, East India Islands	116 F 5
Xylh Bay, Greece	99 G 7
Xynias Lake, Greece	99 F 2

Ydalpom, Cal.	56 O 2	Yellowstone National Park, Wyo., 467	50 J 5	Yeu, Burma, a4,000	106 B 3	Yolaina, Cordillera de (Mt.), Nicaragua	66 L 8
Ydby, Denmark	88 C 3	Yellowstone National Park, Wyo. (on local map)	50 N 2	Yeu (division), Burma	106 B 3	Yolande, Ala.	42 C 4
Ye, Burma	106 C 7	Yellowstone Park Timber Land Reserve, Wyo.	50 K 5	Yeu, France	80 C 6	Yol Mazar, Turkestan	103 F 2
Yeardon, England, '91, 7,396	76 J 5	Yellowstone R., N. Dak.	26 A 2	Yeu, Ile d' (island), France (on travel map)	74 C 5	Yolo, Cal., a275	56 F 4
Yegartown, Pa., a25	15 G 5	Yell Sound, Scotland	78 M 2	Yeu, Ile d' (island), France (on travel map)	74 C 5	Yolo (Co.), Cal., 12,684	56 D 4
Yegatsville, N. C., a175	36 Q 3	Yellville (c.h.), Ark., 263	44 G 2	Yeu, Mts., W. Va.	35 F 4	Yolos, Mexico	65 K 6
Yeatman, Mount, Australia	115 G 5	Yelm (Mt.), Spain	83 K 6	Ye'd, Persia, a40,000	103 F 4	Yomalema Mountains, Africa	112 F 13
Yebawal, Burma	106 B 2	Yelm Prairie Sta., Wash.	51 C 3	Ye'd (district), Persia	103 E 4	Yon (river), France	80 D 6
Yebe, Africa	112 K 10	Yeltes (river), Spain	83 F 4	Ye'd Khast, Persia	103 F 6	Yonh, Ga.	38 D 3
Yebeues, Los, Spain, '87, 5,019	83 H 11	Yelu, Africa	111 G 7	Ye'dun, Persia	103 J 4	Yonako, Japan, '87, est. 12,468	108 F 6
Yebaya Shima (island), Japan	108 O 6	Yelverton, O., a100	17 C 3	Ye'dzibel, Bulgaria	98 K 5	Yonakuni Shima (island), Japan	108 L 7
Yebnah, Palestine	102 B 8	Yelvington, Ky., a250	40 C 5	Ye'dun, Persia	103 J 4	Yon-an, Korea	108 E 5
Yecla, Spain, '87, 17,706	83 L 6	Yema-ho (river), Chinese Empire	107 F 3	Ye'dun, Persia	103 J 4	Yonculla, Oreg., a175	52 B 3
Yecorato, Mexico	64 E 4	Yemassee, S. C., a125	37 G 6	Ye'dun, Persia	103 J 4	Yonzawa, Japan, '87, est. 23,423,228	108 J 5
Yecanautia, Mexico	65 K 4	Yemdjeh, Turkey in Asia	101 H 2	Ye'dun, Persia	103 J 4	Yongchen, Korea	108 D 6
Yecarato, Burma	106 C 4	Yemen (village), Turkey in Asia, a2,500,000	102 J 8	Ye'dun, Persia	103 J 4	Yongsho Sta., Ala.	42 G 5
Yedator, British India	105 F 13	Yea, China (see Peking)	107 K 3	Ye'dun, Persia	103 J 4	Yong-san, Korea	108 D 6
Yeddo, Ind., 175	19 B 4	Yea-an, China	107 K 3	Ye'dun, Persia	103 J 4	Yonkslar, Turkey in Asia	101 D 4
Yeddo (capital), Japan (see Tokio)	108 K 6	Yea-gaung, Burma	106 B 4	Ye'dun, Persia	103 J 4	Yonkers, N. Y., '90, 32,033; '97, a45,000	11 N 14
Yedi, Africa	110 K 7	Yebu, French Indo-China	106 G 4	Ye'dun, Persia	103 J 4	Yonkers, N. Y. (on local map)	11 Q 12
Yed-i-Kul, Afghanistan	103 L 2	Yeu-chang, China	107 J 4	Ye'dun, Persia	103 J 4	Yonne (department), France, '96, 332,656	82 H 5
Yedo (capital), Japan (see Tokio)	108 K 6	Yeu-chau, China, '98, a60,000	107 J 4	Ye'dun, Persia	103 J 4	Yonne (river), France	82 G 4
Yega, Africa	111 H 7	Yeu-chau, China	107 J 4	Ye'dun, Persia	103 J 4	Yoo, Africa	110 K 7
Yega, Burma	106 B 4	Yeu-cheng, China	107 J 4	Ye'dun, Persia	103 J 4	Yore l'Évêque, France	82 A 4
Yega, Lake, Siberia	100 N 2	Yeu-cheng, China	107 J 4	Ye'dun, Persia	103 J 4	Yorito, Honduras	96 J 5
Yegede, Africa	111 H 8	Yeu-chuan, China	107 J 4	Ye'dun, Persia	103 J 4	Yorik, Africa	111 C 8
Yeggeba Oasis, Africa	110 K 6	Yeu-chuan, Korea	108 C 5	Ye'dun, Persia	103 J 4	Yorik, Australia, a2,000	115 B 6
Yeguada, Porto Rico	68 J 1	Yendi, Africa	111 G 8	Ye'dun, Persia	103 J 4	Yorik, Cape, Australia	115 G 2
Yeguada, Santo Domingo	68 F 6	Yendikan, Persia	103 A 1	Ye'dun, Persia	103 J 4	Yorik, Nava, Bolivia	70 D 6
Yeguas, Las, Cuba	68 G 3	Yeng-chen, Korea	108 B 4	Ye'dun, Persia	103 J 4	Yorik, Fort, Canada (see York Factory)	63 N 2
Yeguas, Punta de las (point), Porto Rico	68 J 3	Yeng-hal, Korea	108 D 5	Ye'dun, Persia	103 J 4	Yorik, England, '91, 69,984	76 K 5
Yeguas, Sabana, Porto Rico	68 J 3	Yeng-pleng, Korea	108 B 4	Ye'dun, Persia	103 J 4	Yorik (county), England, '91, 3,208,828	76 J 4
Yeguas, Punta (point), Uruguay	72 H 13	Yeng-wol, Korea	108 D 5	Ye'dun, Persia	103 J 4	Yorik, England (on travel map)	74 D 2
Yeh, Liberia	111 J 9	Yenibasar, Turkey in Asia	101 D 2	Ye'dun, Persia	103 J 4	Yorik, Fla.	39 M 4
Yehudieh, El, Palestine	102 R 8	Yeni Bazar, Bulgaria	98 K 5	Ye'dun, Persia	103 J 4	Yorik, Cape, Greenland	3 I 8
Yeh River, Africa	110 O 9	Yenibazar, Turkey in Asia, a4,000	101 C 4	Ye'dun, Persia	103 J 4	Yorik, Ill., 294	21 K 7
Yelsk, Russia, '89, 29,714	96 G 6	Yenibazar, Turkey in Europe (see Novibazar)	98 C 5	Ye'dun, Persia	103 J 4	Yorik, Ind.	19 G 1
Yekaterinburg, Russia (see Ekaterinburg)	96 M 4	Yendji, Turkey in Asia	101 L 5	Ye'dun, Persia	103 J 4	Yorik, Ind. Ty.	48 J 5
Yekaterinodar, Russia (see Ekaterinodar)	96 G 7	Yendji Focha, Turkey in Asia, a2,500	101 B 3	Ye'dun, Persia	103 J 4	Yorik, Me., town, 2,444	6 B 9
Yekaterinof, Russia (see Ekaterinof)	97 K 7	Yenidje-Vardar, Turkey in Europe	98 E 8	Ye'dun, Persia	103 J 4	Yorik (Co.), Me., 62,829	6 B 8
Yekbul, Persia	103 G 8	Yenikale, Strait of, Russia	97 L 9	Ye'dun, Persia	103 J 4	Yorik, Ont., a100	25 E 6
Yekna, Africa	111 G 3	Yenikhan, Turkey in Asia, a2,000	101 G 3	Ye'dun, Persia	103 J 4	Yorik, Mo.	30 B 4
Yelandur, British India	105 F 14	Yenikiol, Turkey in Europe	98 C 1	Ye'dun, Persia	103 J 4	Yorik, Mont.	49 C 3
Yell, Okla.	48 D 6	Yenikiol, Turkey in Europe	98 F 1	Ye'dun, Persia	103 J 4	Yorik (Co.), Neb., 17,279	29 G 3
Yelden, England	77 F 1	Yeni Sagra, Eastern Rumelia	98 H 6	Ye'dun, Persia	103 J 4	Yorik (c.h.), Neb., 3,405	29 G 3
Yeldham, England	77 K 2	Yenisei, Gulf of, Siberia	100 K 1	Ye'dun, Persia	103 J 4	Yorik (county), New Brunswick, '91, 30,979	62 C 3
Yelids, Russia (see Eletz)	96 G 5	Yenisei (river), Siberia	100 L 3	Ye'dun, Persia	103 J 4	Yorik, N. Y., a400	13 G 6
Yelitz, Russia (see Eletz)	96 G 5	Yeniseisk, Siberia, est. 6,907	100 L 3	Ye'dun, Persia	103 J 4	Yorik, N. Dak.	26 E 1
Yelford, England	77 B 4	Yeniseisk (government), Siberia, '97, 567,807	100 M 2	Ye'dun, Persia	103 J 4	Yorik, O., a125	17 D 4
Yellandal, British India	105 G 10	Yenish (Brusa), Turkey in Asia	101 C 2	Ye'dun, Persia	103 J 4	Yorik, Ontario	60 F 4
Yellouka, Russia, est. 3,709	97 J 5	Yenisher (Koneh), Turkey in Asia	101 D 4	Ye'dun, Persia	103 J 4	Yorik (county), Ontario, '91, 241,327	60 F 4
Yellsavtgrad, Russia (see Elisavetgrad)	97 J 7	Yen-shan, China	107 J 4	Ye'dun, Persia	103 J 4	Yorik, Ontario (see Toronto)	60 F 4
Yellsavetpol, Russia (see Elisavetgrad)	96 J 7	Yen-shan (Hu-poh), China	107 J 4	Ye'dun, Persia	103 J 4	Yorik (Co.), Pa., 99,489	15 J 7
Yellizavtgrad, Russia (see Elisavetgrad)	97 J 7	Yen-shang, China	107 J 4	Ye'dun, Persia	103 J 4	Yorik (c.h.), Pa., '90, 20,793; '97, a25,613	15 J 7
Yellizavetpol, Russia (see Elisavetgrad)	96 J 7	Yen-shan (Hu-poh), China	107 J 4	Ye'dun, Persia	103 J 4	Yorik (Co.), S. C., 38,831	37 F 2
Yelk, W. Va., a150	35 F 4	Yen-shang, China	107 J 4	Ye'dun, Persia	103 J 4	Yorik (Co.), Va., 7,596	34 L 6
Yell (Co.), Ark., 18,015	44 F 4	Yen-te, China	107 J 4	Ye'dun, Persia	103 J 4	Yorik, Wash.	51 C 2
Yell (island), Scotland, '91, 2,511	78 N 2	Yen-tse, port of Niu-chuang, Manchuria	107 J 4	Ye'dun, Persia	103 J 4	Yorik, Wis.	24 D 0
Yell, Tex.	46 J 7	Yen-tse, port of Niu-chuang, Manchuria	107 J 4	Ye'dun, Persia	103 J 4	Yorkana, Pa., a500	15 J 7
Yellandapada, British India	105 H 11	Yen-tse, port of Niu-chuang, Manchuria	107 J 4	Ye'dun, Persia	103 J 4	York Beach, Me., a600	6 B 9
Yelling, England	77 G 2	Yen-tse, port of Niu-chuang, Manchuria	107 J 4	Ye'dun, Persia	103 J 4	Yorkburg, Ala.	42 C 2
Yellowbluff, Ala., a100	42 C 7	Yen-tse, port of Niu-chuang, Manchuria	107 J 4	Ye'dun, Persia	103 J 4	York Center, Ia.	28 K 4
Yellow Brook, N. J.	14 H 5	Yen-tse, port of Niu-chuang, Manchuria	107 J 4	Ye'dun, Persia	103 J 4	York Center, N. Y.	13 G 6
Yellowbud, O., a125	18 D 5	Yen-tse, port of Niu-chuang, Manchuria	107 J 4	Ye'dun, Persia	103 J 4	York Factory, Canada	63 N 2
Yellow Cay, Bahama Islands	67 F 2	Yen-tse, port of Niu-chuang, Manchuria	107 J 4	Ye'dun, Persia	103 J 4	Yorkhaven, Pa., a200	15 J 6
Yellow Cr., Ala.	42 A 3	Yen-tse, port of Niu-chuang, Manchuria	107 J 4	Ye'dun, Persia	103 J 4	York Island, Chile	72 B 14
Yellow Cr., Miss.	43 F 5	Yen-tse, port of Niu-chuang, Manchuria	107 J 4	Ye'dun, Persia	103 J 4	Yorklyn, Del., a200	33 M 1
Yellow Cr., Miss.	43 H 1	Yen-tse, port of Niu-chuang, Manchuria	107 J 4	Ye'dun, Persia	103 J 4	Yorl Moore, North (region), England	76 L 4
Yellow Cr., Mo.	30 F 5	Yen-tse, port of Niu-chuang, Manchuria	107 J 4	Ye'dun, Persia	103 J 4	York North Salem, Pa., a450	15 J 7
Yellow Cr., Pa.	15 H 6	Yen-tse, port of Niu-chuang, Manchuria	107 J 4	Ye'dun, Persia	103 J 4	York Peninsula, Australia	115 F 7
Yellow Cr., Pa.	16 D 4	Yen-tse, port of Niu-chuang, Manchuria	107 J 4	Ye'dun, Persia	103 J 4	York R., Va.	34 K 6
Yellowcreek (place), N. C.	36 B 4	Yen-tse, port of Niu-chuang, Manchuria	107 J 4	Ye'dun, Persia	103 J 4	York River, Ontario	60 H 2
Yellowcreek (place), Pa.	16 F 6	Yen-tse, port of Niu-chuang, Manchuria	107 J 4	Ye'dun, Persia	103 J 4	Yorkroad, Md., a150	33 H 2
Yellowdirt, Ga.	38 A 5	Yen-tse, port of Niu-chuang, Manchuria	107 J 4	Ye'dun, Persia	103 J 4	Yorks, Ariz.	55 F 6
Yellow Dog R., Mich.	22 F 4	Yen-tse, port of Niu-chuang, Manchuria	107 J 4	Ye'dun, Persia	103 J 4	Yorksire, England (see York County)	76 J 4
Yellow Jacket, Idaho	50 E 5	Yen-tse, port of Niu-chuang, Manchuria	107 J 4	Ye'dun, Persia	103 J 4	Yorksire, Ia.	28 B 4
Yellow Jacket Cr., Col.	53 A 8	Yen-tse, port of Niu-chuang, Manchuria	107 J 4	Ye'dun, Persia	103 J 4	Yorksire, N. Y., a425	13 E 6
Yellow Jacket Pass, Col.	53 D 2	Yen-tse, port of Niu-chuang, Manchuria	107 J 4	Ye'dun, Persia	103 J 4	Yorksire, O., a225	17 B 4
Yellow Kalfe River, Canada	63 H 1	Yen-tse, port of Niu-chuang, Manchuria	107 J 4	Ye'dun, Persia	103 J 4	York Sound, Australia	115 C 2
Yellow Kalves River, Canada (see Rocky River)	63 J 1	Yen-tse, port of Niu-chuang, Manchuria	107 J 4	Ye'dun, Persia	103 J 4	York Spit Light, Va.	34 L 6
Yellow L., N. Y.	12 L 3	Yen-tse, port of Niu-chuang, Manchuria	107 J 4	Ye'dun, Persia	103 J 4	York Springs, Pa., 340	15 H 7
Yellow L., Wia.	24 B 2	Yen-tse, port of Niu-chuang, Manchuria	107 J 4	Ye'dun, Persia	103 J 4	York Stn., Ala., 415	42 A 6
Yellow Medicine (Co.), Minn., a.c. '95, 12,581	25 A 5	Yen-tse, port of Niu-chuang, Manchuria	107 J 4	Ye'dun, Persia	103 J 4	Yorkton, Canada	63 L 4
Yellow Medicine Cr., S. Dak.	27 B 3	Yen-tse, port of Niu-chuang, Manchuria	107 J 4	Ye'dun, Persia	103 J 4	Yorktown, Ark.	44 J 6
Yellow Medicine Cr., Minn.	25 B 5	Yen-tse, port of Niu-chuang, Manchuria	107 J 4	Ye'dun, Persia	103 J 4	Yorktown, Australia	115 F 7
Yellowpine, Ala., a100	42 A 8	Yen-tse, port of Niu-chuang, Manchuria	107 J 4	Ye'dun, Persia	103 J 4	Yorktown, Ill., a100	20 F 2
Yellow R., Ala.	42 E 8	Yen-tse, port of Niu-chuang, Manchuria	107 J 4	Ye'dun, Persia	103 J 4	Yorktown, Ind., a450	19 E 4
Yellow R., Fla.	39 C 1	Yen-tse, port of Niu-chuang, Manchuria	107 J 4	Ye'dun, Persia	103 J 4	Yorktown, Ia., a125	28 C 6
Yellow R., Ind.	19 D 2	Yen-tse, port of Niu-chuang, Manchuria	107 J 4	Ye'dun, Persia	103 J 4	Yorktown, Kan.	32 D 2
Yellow R., Ia.	29 K 1	Yen-tse, port of Niu-chuang, Manchuria	107 J 4	Ye'dun, Persia	103 J 4	Yorktown, N. J., a150	14 C 7
Yellow R., Wis.	24 E 4	Yen-tse, port of Niu-chuang, Manchuria	107 J 4	Ye'dun, Persia	103 J 4	Yorktown, N. Y., town, '90, 2,378	11 N 12
Yellow River, China	107 J 4	Yen-tse, port of Niu-chuang, Manchuria	107 J 4	Ye'dun, Persia	103 J 4	Yorktown, N. Dak.	26 F 3
Yellow River, Mouth of, China	107 J 4	Yen-tse, port of Niu-chuang, Manchuria	107 J 4	Ye'dun, Persia	103 J 4	Yorktown, Tex., 522	46 K 8
Yellow River, Ga., a200	38 C 4	Yen-tse, port of Niu-chuang, Manchuria	107 J 4	Ye'dun, Persia	103 J 4	Yorktown (c.h.), Va., 221	34 K 6
Yellow River (place), Ia.	28 L 1	Yen-tse, port of Niu-chuang, Manchuria	107 J 4	Ye'dun, Persia	103 J 4	Yorktown Heights, N. Y., a100	11 P 9
Yellow River, Ireland	79 D 4	Yen-tse, port of Niu-chuang, Manchuria	107 J 4	Ye'dun, Persia	103 J 4	Yorkville, Cal.	56 B 4
Yellow Sea, Asia	190 F 5	Yen-tse, port of Niu-chuang, Manchuria	107 J 4	Ye'dun, Persia	103 J 4	Yorkville, Ga.	35 A 4
Yellow Sea, China	107 J 4	Yen-tse, port of Niu-chuang, Manchuria	107 J 4	Ye'dun, Persia	103 J 4	Yorkville (c.h.), Ill., 375	29 J 2
Yellow Sea, Korea	108 B 2	Yen-tse, port of Niu-chuang, Manchuria	107 J 4	Ye'dun, Persia	103 J 4	Yorkville, Ind., a100	19 G 0
Yellow Spring (place), Pa.	16 F 6	Yen-tse, port of Niu-chuang, Manchuria	107 J 4	Ye'dun, Persia	103 J 4	Yorkville, Mich., a150	23 L 13
Yellow Springs, O., 1,375	18 C 5	Yen-tse, port of Niu-chuang, Manchuria	107 J 4	Ye'dun, Persia	103 J 4	Yorkville, N. Y., a150	12 M 5
Yellowstone (Co.), Mont., 2,065	49 H 3	Yen-tse, port of Niu-chuang, Manchuria	107 J 4	Ye'dun, Persia	103 J 4	Yorkville, O., a125	17 J 4
Yellowstone L., Wyo.	50 J 5	Yen-tse, port of Niu-chuang, Manchuria	107 J 4	Ye'dun, Persia	103 J 4	Yorkville (c.h.), S. C., 1,553	37 F 2
		Yen-tse, port of Niu-chuang, Manchuria	107 J 4	Ye'dun, Persia	103 J 4	Yorkville, Tenn.	41 C 2
		Yen-tse, port of Niu-chuang, Manchuria	107 J 4	Ye'dun, Persia	103 J 4	Yorkville, W. Va., a125	35 A 4
		Yen-tse, port of Niu-chuang, Manchuria	107 J 4	Ye'dun, Persia	103 J 4	York Wolds (hills), England	76 L 6

Yoro, Honduras, a4,000	66 J 5	Yperen, Belgium (see Ypres)	84 A 7	Yugor Strait, Russia	96 M 1	Yuong-shun, China	107½ B 11
Yoro (department), Honduras	108 P 6	Ypoa, Lake, Paraguay	72 F 9	Yuguare, Honduras	66 J 5	Yuag-shlo, China	107½ E 9
'87, 13,996	66 J 4	Ypres, Belgium (see Ypres)	84 A 7	Yu-bang, China	107½ G 7	Yuag-sul, China	107½ B 8
Yorou Jima (Island), Japan	108 P 6	Ypres, Belgium, '90, 16,505	84 A 7	Yu-hiang, China	107½ C 5	Yung-thslag, China	107 M 6
Yoro Shima (Island), Japan	108 P 5	Ypres, Belgium (on travel map)	74 F 3	Yu-bo (river), China	107 N 6	Yung-tiao, Manchuria	107½ K 2
Yoruba (region), Africa	111 G 9	Ypsilanti, Mich., 6,129	23 O 13	Yu-buan Island, China	107½ H 8	Yung-tiang, China	107½ B 8
Yosemite, Cal.	56 F 5	Ypsilanti, N. Dak.	26 F 3	Yukagamut, Alaska	58 J 6	Yung-tung, China	107½ F 10
Yosemite, Ky., 307	40 G 6	Ypu, Brazil	71 J 4	Yukagria (tribe), Siberia	100 T 2	Yuag-tlog-ho (river), China	107½ E 2
Yosemite Cr., Cal.	57 L 6	Yquitos, Peru (see Iquitos)	70 C 4	Yu-kau, China	107½ F 8	Yuag-ting-ho (river), China	107 M 6
Yosemite Falls, Cal.	56 J 4	Yreka (c.h.), Cal., 1,100	56 C 1	Yukhaof, Russia	97 K 4	(on local map)	107 M 6
Yosemite National Park, Cal.	57 F 5	Yrfon, River, Wales	75 E 9	Yu-ki, China	107½ G 9	Yung-tse, China	107½ D 5
Yosemite National Park, Cal. (local map)	57 L 6	Yrioua, Philippine Islands	118 C 6	Yu-kiang (river), China	107½ B 11	Yung-tauag, China	107½ B 10
Yosemite R., Cal.	57 E 5	Yrioua, Honduras	68 K 4	Yu-king, China	107½ B 9	Yuo-ho, China	107½ G 8
Yosemite Valley, Cal.	57 L 6	Yruo, Spala (see Iruu)	83 L 1	Yukon (district), Canada	63 B 1	Yun-lung, China	107 F 5
Yosemite Valley, Cal. (local map)	56 H 4	Ysabel (Island), Solomon Is.	117 K 4	Yukon Hills, Alaska	58 M 4	Yun-meng, China	107½ E 7
Yoshida, Japan, '86, est. 5,920	108 F 7	Ysleta, Tex., 1,528	47 A 6	Yukoo R., Alaska	58 O 4	Yun-ao, China, '96, a50,000	107 G 6
Yost, Ky.	40 B 6	Yslete, Porto Rico	68½ D 1	Yukon River, Canada	59 C 4	Yun-ao (province), China, '96, est. 11,721,576	107 G 6
Yost, Utah	54 J 1	Ysael, Nieuwe (river), Netherlands	84 H 4	Yula (river), Russia	90 H 3	Yuo, Tex.	46 N 6
Yost, Va.	34 D 4	Yslands	81 K 7	Yular, Fla.	39 L 3	Yunueque, Sierra del (Mt.), Cuba	68 L 4
Yotaba, Bolivia, est. 1,740	70 D 7	Yssingaux, France	81 K 7	Yulatan, Central Asia	190 J 5	Yunueque, El (Mt.), Porto Rico	68½ H 2
Youca (river), Dutch Guiana	71 G 3	Ystad, Sweden, '91, 8,242	95 H 9	Yule, N. Dak.	26 A 3	Yuo-shi, China	107½ C 6
Yough, Pa.	16 D 7	Ystrad, Wales, '91, 88,350	75 F 10	Yule Island, New Guinea (British)	39 N 1	Yuo-siao, China	107½ F 10
Youghal, Ireland, '91, 4,317	79 F 8	Ystwith River, Wales	75 E 9	Yule River, Australia	116 H 2	Yuuta, La, Spala	83 L 4
Youghal Harbor, Ireland	79 F 8	Ytte Vigten (Island), Norway	95 G 4	Yuley, Turkistan	103 K 2	Yuatah, Turkey in Asia	102 D 5
Youghiogheey R., Md.	33 A 2	Ytter Hogdal, Sweden	95 J 5	Yuley, China	107½ B 3	Yun-yang, China	107½ B 7
Youghiogheey R., Pa.	16 D 7	Ytterås (Island), Norway	95 G 5	Yul-ho, China	107½ C 11	Yun-yang, China, '98, a4,000	107½ O 6
Youkon, Fla.	39 N 2	Ytterøerne Lighthouse, Norway	95 D 6	Yun, Siam	106 D 5	Yurui, Japan	108 P 5
Youleob Depot, Australia	115 E 6	Yu (Ch'i-l), China	107½ E 3	Yun, Siam	106 D 5	Yurui, China	107½ B 9
Youley, Ga.	38 H 6	Yu (Ho-nao), China	107½ D 6	Yun (Co.), Ariz., 2,671	55 A 5	Yura, Bolivia	70 D 8
Youman, Cal.	53 D 6	Yu (Ho-nao), China	107½ D 6	Yun (c.h.), Ariz., 1,773	55 A 6	Yura, Rio (river), Bolivia	70 D 8
Young, Ariz.	55 E 4	Yu (Hu-nao), China	107½ D 3	Yun (Co.), Col., 2,596	53 N 2	Yurchi, Bokhara	103 M 1
Young, Australia, '91, 2,750	115 H 3	Yu (Shao-si), China	107½ D 3	Yun (c.h.), Col., 241	53 N 2	Yurcuero, Mexico	65 D 3
Young, Mount, Australia	115 F 3	Yu (French Indo-China)	106 F 4	Yun, Mich.	23 K 9	Yurief, Russia, est. 31,218	97 F 2
Young, Ky.	40 J 4	Yu (district), Tibet	107 E 4	Yun, Mo.	30 F 4	Yurimagua, Peru	70 B 5
Young, O., a100	18 D 7	Yuan (river), China	107½ B 9	Yunn, Rio (river), Sauto Domingo	68 G 7	Yuriria (district), Mexico, '94, 23,039	65 F 3
Young (Co.), Tex., 5,049	46 J 4	Yuan-ao, China	107½ C 8	Yuna, Tenn.	41 E 3	Yurjevitz, Russia, est. 2,961	96 H 4
Young America, Ind., a525	19 D 3	Yuan-chau, China	107½ B 9	Yuna Bay, Sauto Domingo	68 G 7	Yuromskol, Russia	96 J 3
Young America, Minn., a.c. '95, 312	25 C 5	Yuan-chau, China	107½ D 9	Yuna Indiaa Reservation, Cal.	57 L 10	Yurovskoe, Siberia	100 K 3
Youngblood, Ala., a100	42 E 2	Yuan-kiang, China	107½ C 8	Yun Buruu (cape), Turkey in Asia	98 F 1	Yurua (British), Venezuela	70 E 2
Youngs Bay, Ga.	38 C 2	Yuan-kiang (river), China	107½ C 8	Yunca, Chinese Empire	107 F 2	Yuruary, Territory of, Venezuela, '91, 22,329	70 E 2
Youngdale, Pa., a165	15 H 4	Yuan-kiang (river; Yun-nao), China	107 G 6	Yunkand, Turkestan	103 P 2	Yurunas (Indians tribe), Brazil	71 G 5
Youngers, Mo.	30 H 6	Yuan-ku, China	107½ C 5	Yuna, Sauto Domingo	68 E 6	Yurua Town (several alog Rio Xingu), Brazil	71 G 5
Young Harris, Ga.	38 D 2	Yuan-shao, China	107½ G 8	Yuna (river), Sauto Domingo	68 E 6	Yusawa, Japan, '86, est. 6,567	108 K 4
Young Hickory, N. Y.	13 G 7	Yuan-shi, China	107½ E 4	Yunai, Japan	108 M 1	Yuscaraa, Honduras	66 J 6
Young Island, S. C., a200	37 H 6	Yuan-wu, China	107½ E 5	Yunaska I., Alaska	58 D 10	Yusbaa, China	107½ G 8
Younga, Ga.	38 A 4	Yuba (Co.), Cal., 9,636	56 D 3	Yun-cheng, China	107½ F 5	Yushe, China	107½ D 4
Youngs, Miss.	43 E 3	Yuba, Kan.	32 E 2	Yunes, Khan, Egypt	110 P 3	Yushi, China	107½ E 5
Youngs, N. Y., a100	12 M 7	Yuba, Mich., a150	23 L 8	Yung, China	107½ B 10	Yusti, Japan, '86, est. 5,465	108 E 8
Youngs Cove, New Brunswick	62 C 4	Yuba, Wis.	24 F 7	Yung-an, China	107½ B 11	Yuste, Spala	107½ E 5
Youngs Creek, Ind., a200	19 C 8	Yuba City (c.h.), Cal., 562	56 D 3	Yung-an, China	107½ B 11	Yuta, Neb., 168	29 H 2
Youngs Creek (place), Ky.	40 H 7	Yuba R., Cal.	56 D 3	Yung-chang, China, '96, a5,000	107 F 5	Yutha, Siam (see M. Ayuthia)	106 E 7
Young L., Ark.	44 M 3	Yube, Africa	110 S 8	Yung-chau, China	107 G 9	Yutic, Colombia	70 D 3
Youngs Point, Ontario	60 G 3	Yubetsu, Japan	108 L 1	Yung-cheng, China	107 F 6	Yuto-tlen, China	107½ F 3
Young Sta., Ind.	19 B 6	Yucataa (state), Mexico, '95, 296,434	64 P 8	Yung-cheng, China	107 J 4	Yuto-hir-ka (point), Japan	108 N 1
Youngstown, Ill.	20 D 4	Yucataa Channel, North America	4 O 12	Yung-cheng, China	107 H 5	Yutta, Palestine	102 B 9
Youngstown, Ind.	19 B 6	Yucataa Peninsula, North America	4 O 12	Yung-chua, China	107 G 10	Yu-tu, China	107½ E 9
Youngstown, N. Y., 490	13 D 5	Yucca, Ariz.	55 A 4	Yung-feag, China	107½ E 9	Yuta-ao (lake), Tibet	107 F 4
Youngstown, N. Dak.	26 E 3	Yucca, Cal.	57 H 8	Yung-fu, China	107½ B 10	Yuti, Paraguay	72 F 9
Youngstown (c.h.), O., '95, 33,220; '97, a40,000	17 J 2	Yu-chau Island, China	107½ G 5	Yung-fu, China	107½ G 10	Yutza-ao (lake), Tibet	107 F 4
Youngstown, Pa., 486	16 D 6	Yu-cheng, China	107½ F 5	Yung-ho, China	107½ D 9	Yu-tze, China	107½ D 4
Youngstown Mine, Mich.	22 E 5	Yudoma (river), Siberia	100 Q 2	Yung-ho, China	107½ C 4	Yuva, Turkey in Asia	101 E 2
Youngsville, La., a450	45 E 6	Yudoma-Krestovskaia, Siberia	100 R 3	Yung-ho, China	107½ C 5	Yuwasa, Japan, '86, est. 9,295	108 G 7
Youngsville, N. Y., a100	11 N 8	Yuen (river), China (see Yuan-kiang)	107 J 5	Yung-ming, China	107 H 8	Yuzang, China	107½ B 8
Youngsville, N. C., 205	36 N 2	Yuen-cheng, China	107 J 5	Yung-ming, China	107 H 8	Yuzao, China, '98, a60,000	107½ H 7
Youngsville, O.	18 C 7	Yuea-san, Korea, '97, a15,000	108 C 4	Yung-aoag, China	107 F 10	Yuzat, Turkey in Asia (see Yozgad)	101 F 3
Youngsville, Pa., 667	16 D 3	Yue-sui, China	107 G 5	Yung-ang, China	107 B 10	Yverdon, Switzerland, '88, 5,835	91 C 4
Young Warrior Cr., Miss.	43 F 5	Yü-fu, China	107 M 6	Yung-ang, China	107 B 10	Yvetot, France, '96, 7,545	82 B 1
Yunker, Ga.	38 E 7	Yufu, Japan	108 K 1	Yung-ang, China	107 B 10	Yvette (river), France	82 D 3
Yount, Mo.	31 M 9	Yugar, Tibet	107 C 4	Yung-ang, China	107 B 10	Yvonand, Switzerland, '88, 564	91 C 4
Yountsville, Ind., a125	19 B 4	Yugolok, British India	104 G 2	Yung-ang, China	107 B 10	Yvorae, Switzerland, '88, 517	91 C 5
Yountville, Cal., 231	56 C 4	Yugor Strait, Arctic Region	3 L 1	Yung-ang, China	107 B 10	Yvré-l'Évêque, France	82 A 4
Youth Pond, Mass.	9 D 2			Yung-ping, China	107 G 3	Ywathit, Burma	106 B 5
Yovego, Mexico	65 K 6			Yung-shau, China	107½ A 5	Ywathit, Burma	106 C 5
Yowl Islands, Dutch East India (see Alu)	116 H 4			Yung-shun, China	107½ B 8	Yzer (river), Belgium	84 A 7
Yoxford, England	75 P 9						
Yazgad, Turkey in Asia, a25,000	101 F 3						

INDEX TO MODERN MAPS.

Z

NAME, COUNTRY OR STATE, AND POPULATION	Map Number and Index.	NAME, COUNTRY OR STATE, AND POPULATION	Map Number and Index.	NAME, COUNTRY OR STATE, AND POPULATION	Map Number and Index.
Zaanadam, Netherlands, com- mune, '89, 15,459; '94, est. 17,042	84 E 4	Zahrez Sbergia (salt lake), Al- geria	111 G 2	Zastron, Orange Free State, '90, 217	113 H 6
Zaanadam, Netherlands (on travel map)	74 G 2	Zähringen, Germany	86 Q 6	Zatec, Austria (see Saaz)	90 H 3
Zaandam, Netherlands (on local map)	84 A 1	Zahane, Russia	97 G 2	Zator, Austria	89 L 2
Zab, Greater (river), Turkey in Asia (see Zab Asfal)	101 L 4	Zahar, Serbia, '90, 5,858	98 E 5	Zatreni, Rumania	98 F 4
Zab, Lesser (river), Turkey in Asia (see Zab Asfal)	101 K 5	Zahabad, Persia	103 F 6	Zavalla (Co.), Tex., 1,097	47 H 9
Zabala, Cuba	68 K 4	Zaid, Persia	103 D 6	Zavalza, Mexico	64 G 4
Zab Ala (river), Turkey in Asia	101 L 4	Zaid (river), Germany	87 D 33	Zavattarolo, Italy	93 F 5
Zabara, Oman	102 M 4	Zaid See (lake), Germany	87 D 33	Zaverda, Greece, '89, 1,727	99 C 3
Zabara, Serbia	98 D 4	Zaite (river), Africa (see Kongo)	112 L 11	Zaviah, Turkey in Asia	101 K 6
Zab Asfal (river), Turkey in Asia	101 K 5	Zaisan (lake), Central Asia (see Nor Zaisan)	100 L 4	Zavidovo, Russia	97 L 3
Zabern, Germany, '90, 6,943	86 P 5	Zaisansk, Central Asia, est. 2- 515	100 L 4	Zavlaka, Serbia	99 G 6
Zabie, Austria	89 Q 3	Zai-yat, Kafr-zs, Egypt, '82, 5,581	110 S 4	Zavolevski Island, South Amer- ica	99 P 15
Zabki, Russia	97 J 6	Zákány, Hungary	89 J 5	Zavora River, Africa	113 M 3
Zabljah, Montenegro	98 B 6	Zákány, Hungary (on travel map)	74 N 5	Zawadzki, Germany	117 M 2
Zablotów, Austria, '90, 4,054	89 R 3	Zakataly, Nova, Russia	96 J 7	Zawames, Ez, Egypt	110 T 4
Zabłoch, Russia	97 G 6	Zakataly (district), Russia	96 J 7	Zawia-es-Istat, Africa	110 M 4
Zabrzo, Germany, '90, com- mune, 10,646	87 M 28	Zakazik, Egypt (see Ez-Zagazig)	110 T 4	Zawich, Persia	103 D 3
Zabyak, Montenegro	98 B 5	Zakha, Greece, '89, 767	99 E 5	Zawila, Africa	110 K 4
Zaca, Cal.	57 E 8	Zakholl, Greece	99 F 4	Zawisna, Germany	87 K 27
Zacapa, Guatemala, '92, 11- 964	66 F 4	Zakhu, Turkey in Asia	101 K 4	Zawoja, Austria, '90, 5,122	89 L 2
Zacapa (department), Guate- mala, '93, 47,362	66 F 4	Zakina, Turkey in Asia	101 J 4	Zaylah, Africa (see Zeila)	110 R 8
Zacapa, Honduras	66 G 5	Zakopane, Austria	89 L 2	Zaza, Cuba	68 F 3
Zacapala, Mexico	65 H 5	Zakro, Kato, Crete	99 G 9	Zaza, Rio (river), Cuba	68 F 3
Zacapoxtla, Mexico, '94, 10- 136	65 J 4	Zakynthos, Greece (see Zante)	99 C 5	Zazega, Africa	110 Q 7
Zacapoxtla (distrito), Mexico, '94, 26,141	65 J 4	Zakynthos (island), Greece (see Zante)	99 C 5	Zbaraz, Austria (see Zbaraz)	89 R 2
Zacapo, Mexico	65 D 4	Zal, Persia	103 A 1	Zbaraz, Austria, '90, town, 8,109; commune, 8,785	89 R 2
Zacatecas, Mexico, '95, 40,026	65 D 1	Zala (comitat), Hungary, '90, 404,699	80 H 5	Zbrrow, Austria	90 H 4
Zacatecas (partido), Mexico, '94, 96,732	65 D 4	Zala-Egerszeg, Hungary, '90, 7,811	89 J 5	Zbrrow, Hungary	89 N 2
Zacatecas (state), Mexico, '95, 454,994	65 C 2	Zala-Lövö, Hungary	89 H 5	Zbrshis, Russia	97 F 7
Zacatecoluca, Salvador, '92, 66,500	66 G 6	Zalamea de la Serena, Spain, '87, 5,297	83 G 6	Zburevsk, Russia	97 J 8
Zacateco, Mexico	65 H 4	Zalaméa la Real, Spain, '87, 6,240	83 F 7	Zditz, Austria	74 L 4
Zacatlan, Mexico	65 J 4	Zalatna, Hungary	89 O 5	Zdonoskawola, Russia, est. 9,656	97 B 6
Zacatlan (distrito), Mexico, '94, 53,686	65 J 4	Zalatu, Mongolia	107 H 2	Zduany, Germany, '95, 3,545	87 J 25
Zacatlula, Mexico	65 D 5	Zaleh, Africa	112 O 9	Zea, Greece (see Kea)	90 K 5
Zacatlula, Bocas del Indio, Mexico	65 D 6	Zaleski, O., 862	18 F 6	Zea (port), Greece (see Porto Phileron)	90 N 3
Zach, Tenn.	41 E 2	Zaleszczyki, Austria, '90, 5,751	89 R 3	Zee-land (island), Denmark	88 K 5
Zachan, Germany, '95, 1,494	47 F 21	Zalfra, Spain, '87, 6,120	83 F 6	Zee-land, Netherlands (see Zee- land)	84 C 6
Zachary, La., a250	85 G 5	Zalka, Russia	101 K 2	Zee-land, N. H.	7 J 5
Zachry, Ga.	38 E 5	Zalma, Mo., a125	31 M 10	Zee-land, New (British colony), Oceania, '94, est. 686,128	114 J 9
Zack River, Cape Colony	113 F 6	Zalösze, Austria, '90, 4,750	89 R 2	Zee-land, New, Prince Edward Island	62 G 3
Zacalco, Mexico	65 C 3	Zaltbommel, Netherlands, com- mune, '94, est. 4,050	84 F 5	Zee-landia Bank, Ladrona Is.	117 M 2
Zacaulpan (Mexico), Mexico	65 G 5	Zambales (province), Philippine Islands, '87, 89,230	118 C 4	Zee-land Station, New Brun- swick, a650	62 C 3
Zacaulpan (Veracruz), Mexico	65 H 3	Zambesi, Months of the, Africa	112 Q 15	Zearing, Ia., s.e. '95, 299	28 G 3
Zacaultipan, Mexico	65 H 3	Zambesia, North (region), Africa	112 N 14	Zebak, Afghanistan	103 O 2
Zacaultipan (distrito), Mexico, '94, 16,738	65 H 3	Zambesia, South (region), Africa	112 O 15	Zeballos, Serra Nevada de (Mts.), Argentina	72 D 12
Zacynthos (island), Greece (see Zante)	99 C 5	Zambezi River, Africa	112 O 14	Zebéne, South African Republic	113 K 4
Zadmun, Mongolia	107 J 2	Zamboanga, Philippine Islands, '87, 5,388	118 D 9	Zebara, Jebel (Mt.), Egypt	110 P 4
Zadik, Persia	103 C 2	Zamboanga (province), Philip- pine Islands	118 D 9	Zechayir Islands, Turkey in Asia	102 H 8
Zaditz, Austria	103 J 4	Zamburu Island, Madagascar	112 S 13	Zebdany, Turkey in Asia, a3,000	101 G 6
Zadok, S. C.	97 F 1	Zamianovskaja, Russia	96 J 6	Zeb-dielia, South African Re- public	113 J 3
Zadonsk, Russia, est. 6,774	96 G 5	Zaminabad, Persia	103 C 3	Zebid, Turkey in Asia	102 J 9
Zafarana (cape), Italy (see Zafar- anah)	94 K 13	Zaminadaw (district), Afghan- istan	103 L 4	Zebid (district), Turkey in Asia	102 G 5
Zafaraboh, Turkey in Asia, a20,003	101 E 2	Zamir, Baluchistan	103 K 7	Zebia, Africa	112 N 15
Zafarab, Persia	103 H 2	Zamora, Ecuador	70 B 4	Zebra, Mo.	31 G 8
Zaffarano, Capo (capel), Italy	94 K 13	Zamora (district), Mexico, '94, 82,135	65 D 3	Zebraük, Austria	90 H 4
Zaffarin Islands (Spanish), Mo- rocco	111 P 2	Zamora (Michoacan), Mexico, '94, 13,699	65 D 4	Zebu, Philippine Islands (see Cebu)	118 E 7
Zafra, Spain, '87, 6,120	83 F 6	Zamora (Sonora), Mexico	64 C 3	Zebu (province), Philippine Is- lands (see Cebu)	118 E 7
Zafra, Kasr, Africa	110 L 3	Zamora, Spain, '87, 15,292	83 G 3	Zebu Island, Philippine Islands (see Cebu)	116 F 2
Zaga, Africa	110 P 6	Zamora (province), Spain, '87, 270,972	83 G 3	Zebu Island, Philippine Is- lands (see Cebu Island)	118 E 7
Zagan-nor (lake), Mongolia	107 E 1	Zamora (state), Venezuela, '91, 246,676	70 D 2	Zebulun (c.h.), Ga., 315	38 C 5
Zagan-nor (lake), Mongolia	107 F 1	Zamosst, Russia, est. 9,235	97 D 6	Zebulun, Ky.	40 L 5
Zagantolgo, Mongolia	107 G 2	Zamshun, Russia	97 E 6	Zebulun, Germany	87 E 25
Zagarolo, Italy, '81, 5,326	94 N 11	Zamshun (Indian tribe), Bolivia	70 F 8	Zechlin, Germany	85 F 16
Zagazig, Ez., Egypt, '97, 35,590	110 O 3	Zanzow, Germany	87 P 22	Zoda, Wis.	24 F 6
Zaghuwa, Africa	110 N 6	Zanna, Tex.	46 N 2	Zodlghem, Belgium, '90, 4,584	84 B 6
Zagh Leb, Persia	103 G 3	Zanateca, Mexico	64 M 9	Zoehlan, Tasmania, '91, 1,965; '94, a1,700	115 K 6
Zaghwan, Tunis	111 J 1	Zanatepa (river), Spain	83 J 5	Zoekoe Vley (salt pool), Cape Colony	113 B 7
Zagora, Nova, Eastern Rumelia (see Yeni Sagra)	98 H 6	Zandh (tribe), Africa (see Niam Niam)	112 N 9	Zoeland, Mich., 785	23 J 12
Zagora, Greece, '89, 3,261	99 H 2	Zand Rivers (Mts.), South Af- rican Republic	113 J 3	Zoeland (province), Netherlands, '80, 199,234; '95, est. 209,546	84 C 6
Zagora (Mt.), Greece	99 G 4	Zandvoort, Netherlands	84 D 4	Zoerust, South African Repub- lic, '90, 787	113 H 3
Zagore, Turkey in Europe (see Sagori)	98 C 9	Zanesfield, O., 318	17 C 4	Zofre, Turkey in Asia	101 H 2
Zagorlen (district), Hungary	99 M 11	Zanesville, Ill.	21 F 7	Zoga, Villa, Italy	92 B 12
Zagráb, Hungary (see Agram)	89 H 6	Zanesville, Ind., a325	19 F 3	Zoghbi, Africa	110 K 4
Zagráb (comitat), Hungary, '90, 428,251	89 G 4	Zanesville (c.h.), O., '90, 21- 009; '97, a30,000	18 G 5	Zogzeg (native state), Africa	111 J 8
Zagros (Mts.), Persia	103 B 3	Zan fara (native state), Af- rica	111 H 7	Zohden, Germany, '95, 1,896	85 G 19
Zagvozd, Austria	89 H 8	Zanli, Persia	103 H 7	Zohden, Germany, '95, 3,453	85 G 17
Zahd, Jebel (Mt.), Turkey in Asia	102 F 3	Zangli Shah, Persia	103 G 3	Zohere, Turkey in Asia	102 J 8
Zahid, Ez, Arabia	102 K 8	Zangla, British India	104 F 3	Zohner, Pa., a350	15 L 4
Zahina, Germany, '95, 2,826	85 J 16	Zanzes Spur, Col.	53 H 3	Zohun, Austria	90 L 3
Zahran (tribe), Turkey in Asia	102 H 6	Zanzgarh, British India	104 B 4	Zolden, Hungary	89 R 6
Zahrez Rherbi (salt lake), Alge- ria	111 G 2	Zanza, Cuba	68 H 4	Zogler, Ark.	44 F 2
		Zanzon, Rio (river), Argentina	72 D 10	Zogler, Ga.	38 H 6
		Zanzore, Pa.	16 F 4	Zogleville, Miss., a100	43 D 5
		Zanzone, Isola (island), Italy	94 O 13	Zoh, Germany	86 M 12
		Zanoav, Germany, '95, 2,753	87 D 23	Zolla, Africa, a6,000	110 R 8
				Zolna, Turkey in Asia	102 H 6
				Zolner Juch (pass), Austria- Hungary	91 N 4
				Zorung, Ober, Austria	90 J 9
				Zolst, Netherlands, commune, '04, est. 7,480	84 F 4


Zeit, Khan-az, Turkey in Asia	102 D 8	Zeva, Kaleh, Persia	103 A 2	Zion, S. C.	37 K 3	Zoological Gardens, Dublin, Ire-	
Zeit, Palestine	102 B 7	Zeven, Germany, '95, 1,379	85 F 9	Zion, Wis.	24 J 6	land	79 G 8
Zeitun, Turkey in Asia	101 G 4	Zevenaar, Netherlands, com-		Zion Gate, Palestine	102 B 3	Zoplotepo, Honduras	66 K 5
Zeltona, Mo.	31 L 10	mune, '94, est.9,897	84 J 5	Zionhill, Miss., a100	43 C 8	Zoplot, Germany	87 D 27
Zeltz, Germany, '95, 24,829	86 K 15	Zevenbergen, Netherlands, com-		Zion Mills, Va.	34 B 3	Zoppot, Germany (ou travel	
Zeltz, Germany (on travel map)	74 L 3	mune, '94, est.6,799	84 E 5	Zions Church Sta., Pa.	15 H 6	map)	74 O 1
Zela, Turkey in Asia (see Zilbeh)	101 F 2	Zevgori, Cape, Cyprus	101 E 5	Zions Grove, Pa., a300	15 K 5	Zorquitan, Mexico	65 K 5
Zelande, Netherlands (see Zea-		Zewitz, Germany	87 D 26	Zion Sta., Ky.	40 G 3	Zor, Turkey in Asia (see Ker-	
land)	84 C 6	Zeya (river), Siberia	100 P 3	Zion Sta., Ky.	40 L 3	kuk)	101 L 5
Zelarrino, Italy	92 J 1	Zezere (river), Portugal	83 D 5	Zionville, Ind., 825	19 D 5	Zor (vilayet), Turkey in Asia,	
Zelassen, Germany	87 C 26	Zgierz, Russia, est.15,863	97 B 6	Zionville, Kan.	32 A 4	a100,000	101 H 5
Zeldia, Nev.	54 D 3	Zhagabitzia, Serbia	98 D 4	Zionville, New Brunswick	62 C 3	Zorah, N. C.	36 Q 5
Zele, Belgium, '90, 12,293	84 C 6	Zhitomir, Russia, '97, 65,452	97 G 6	Zionville, N. C.	36 F 2	Zorbib, Germany, '95, 3,981	85 J 15
Zelechow, Russia, est.6,098	97 D 6	Zhizdra (river), Russia	97 K 4	Zlita, Cuba	70 C 2	Zordorf, Germany	85 G 20
Zelce Cape, Solomon Islands	117 L 5	Zhob (river), British India	104 B 4	Zlita, Cuba	99 G 5	Zornovka, Russia	97 H 4
Zelenoe, Russia	97 J 7	Zhukovka, Russia	97 K 5	Zlitt, Ind., a125	19 A 8	Zoroville, Ala., a100	42 G 8
Zelhem, Netherlands, com-		Zburavichi, Russia	97 H 5	Zlittow, Germany	87 F 24	Zoro, Kan.	32 I 3
mune, '94, est.3,773	84 H 4	Zia, Greece (see Kea)	99 H 5	Zlits (comitat), Hungary (see		Zorritos, Peru	70 A 4
Zellenople, Pa., 639	16 B 5	Ziablots, Russia	97 E 5	Szepses)	89 M 2	Zossen, Germany, '95, 3,931	85 H 17
Zelikovo, Greece	99 E 3	Ziadla, Bokhara	103 L 1	Zira, British India	104 E 4	Zoug, Switzerland (see Zug)	91 H 3
Zeliten, Africa	110 K 2	Ziandeh, Burder, Africa	110 T 8	Zirab, Persia	103 E 2	Zoug (canton), Switzerland (see	
Zell, Austria	90 D 9	Ziaret, Turkey in Asia	101 H 3	Ziraon, N. C.	36 J 4	Zug)	91 H 3
Zell (au-der-Musel), Germany,		Ziaret Hajj, Afghanistan	103 K 4	Zirec, Hungary	89 J 4	Zuirberg (Mt.), Cape Colony	113 G 6
'95, 2,676	86 M 5	Ziaret Hazret Inam, Afghanis-		Zirgan, Russia	96 L 5	Zoutkamp, Netherlands	84 H 1
Zell (Coonstance, Baden), Ger-		tan	103 M 2	Zirka (Mt.), Greece	99 F 5	Zout-Leeuw, Belgium (see Léan)	84 F 7
many (see Radolfzell)	86 R 9	Zib, Ez, Turkey in Asia	102 B 6	Zirkearu, Mexico	65 F 4	Zoutpansberg (district), South	
Zell (Lörzuch, Baden), Germany	86 R 6	Ziba, Turkey in Asia	102 F 4	Zirk, Germany, '95, 2,955	87 G 23	African Republic	113 K 2
Zell (Offenbach, Baden), Ger-		Zibde, Turkey in Asia	101 K 5	Zirkel, Mt., Col.	53 E 1	Zoutpans Berg (Mt.), South Af-	
many	86 Q 7	Zibeloe, Germany	85 J 20	Zirknitzer See (lake), Austria	90 J 12	rican Republic	113 K 2
Zell, Germany (on travel map)	74 H 3	Zibollo, Italy	93 H 4	Zirknitzer See (lake), Austria	90 J 12	Zout River, Cape Colony	113 E 8
Zell, Mo.	31 M 9	Ziber, Dem (see Dem Soliman),		Zir Kuh (Mt.), Persia	103 F 2	Zovnin, Russia	97 J 7
Zell, S. Dak.	27 F 2	Africa	110 N 9	Zir, Austria	90 C 9	Zoyntian, Mexico	65 H 6
Zell, Switzerland, '88, 306	91 F 3	Zicavo, France	81 M 12	Ziraf, Afghanistan, a1,200	103 L 4	Zozo (native state), Africa	111 H 8
Zella, Kan.	32 A 4	Zichyfalva, Hungary	89 N 6	Zironn (island), Austria	89 G 8	Zschopau, Germany, '95, 6,962	86 L 17
Zell-am-See, Austria	90 F 9	Zichy Land, Franz Josef Laod.	3 B 2	Zirreh, God-i (swampy lake),		Zsibok, Hungary	89 P 4
Zelle, Germany (see Celle)	85 G 11	Ziekriek, S. Dak.	27 D 3	Afghanistan	103 K 6	Zsibok, Hungary	89 N 6
Zellerfeld, Germany, '95, 4,329	85 J 11	Zieback (Co.), S. Dak., a.c.'95,		Ziru, Persia	103 D 6	Zsombolya, Hungary (see Hatz-	
Zellerndorf, Austria	90 N 6	131	27 B 3	Zishinory, Russia	97 E 4	feld)	89 M 6
Zellerndorf, Austria (on travel		Ziehlagen, Germany	85 H 20	Ziskov, S. Dak.	27 G 4	Zuah Oasis, Africa	111 F 3
map)	74 N 4	Ziegenhain, Germany, '95, 1,867	86 L 9	Zitacuaro, Mexico, a11,000	65 F 4	Zuano, Cape, Crete (see Hagios	
Zeller See, Germany	91 J 1	Ziegenhals, Germany, '95, 7,462	87 M 25	Zitacuaro (distrito), Mexico, '94,		Joannis)	99 F 8
Zellik, Belgium	84 A 3	Ziegenort, Gross, Germany	85 E 19	51,873	65 F 4	Zuara, Africa	110 K 2
Zellin, Germany	85 G 10	Ziegenrück, Germany	86 L 14	Zitacuaro, Rio de (river), Mex-		Zuara-esh-Sherkie, Africa	110 K 2
Zellwag, Fla., a200	39 N 5	Zielenitz, Russia	97 G 3	ico	65 F 4	Zuazo, Cuba	68 F 2
Zelma, Ind.	19 D 7	Zielenzig, Germany, '95, 6,023	85 H 21	Zitoradia, Servia	98 D 5	Zubilb, Africa	113 B 2
Zeltweg, Austria	90 K 9	Zierenberg, Germany, '95, 1,610	86 K 9	Zittau, Germany, '95, 23,133	86 L 20	Zuber, Ala.	42 E 4
Zembla, Nova (island), Russia	96 K 9	Zieriksee, Netherlands, com-		Zittau, Germany (on travel		Zubovo, Russia	97 K 4
Zemio, Kongo Free State	112 N 10	mune, '89, 7,011; '94, est.6-		map)	74 M 3	Zubovf, Russia, est.4,435	97 K 3
Zemire Reef, Africa	109 L 5	969	84 C 5	Zittau, Wis.	24 J 6	Zucate, Mexico	65 G 2
Zemliansk, Russia, est.3,569	96 G 5	Ziesar, Germany, '95, 2,579	85 H 15	Zituni, Greece (see Lamia)	99 F 3	Zuchwil, Switzerland, '88, 624	91 E 3
Zemlya, Novaya (island), Rus-		Zif, Fla.	39 M 3	Zitvof, Russia	97 G 7	Zuckan, Germany	87 D 27
sia (see Nova Zembla)	96 K 1	Zifbeh, Egypt, '82, 11,087	110 O 3	Zizeli, Austria	90 L 3	Zucker, Cal.	57 H 8
Zempelburg, Germany, '95, 3,592	87 F 26	Zifbeh, Egypt (on local map)	110 S 4	Zizers, Switzerland, '88, 1,080	91 L 4	Zuckers, Germany	87 D 25
Zemplén, Hungary	89 N 3	Zifbeh, Turkey in Asia	102 C 5	Zlabings, Austria	90 L 6	Zudar (peninsula), Germany	85 D 17
Zemplén (comitat), Hungary,		Zig, Mo.	39 G 4	Zliarin (island), Austria	89 G 8	Zuera, Spain	83 M 3
'90, 299,197	89 N 3	Zigbikhor, Africa	111 B 7	Zliatir, Hungary	89 G 5	Zuevo, Russia	97 H 3
Zempoula, Mexico	65 H 4	Zihl (river), Switzerland	91 D 3	Zlitanost, Russia, est.19,916	96 M 4	Zug, Switzerland, '88, 2,739	91 H 3
Zempaltepe, Cerro (Mt.),		Zihuatanajo, Puerto de (port),		Zliuka (Chernigof), Russia, a10-		Zug, Lake of, Switzerland (see	
Mexico	65 L 6	Mexico	65 E 6	000)	97 H 5	Zuger See)	91 H 3
Zemul Akbar (region), Algeria	111 H 3	Zihad, Ez, Egypt	110 T 5	Zliuka (Kherston), Russia	97 H 7	Zug (canton), Switzerland, '88,	
Zemuu, Hungary (see Semlin)	89 M 7	Zijedwind, Netherlands	84 E 3	Zloczow, Austria, '90, 7,015;		23,929; '94, est.23,167	91 H 3
Zenas, Ind., a100	19 F 6	Zilah, Hungary, '90, 6,474	89 P 4	comune, 10,113	89 R 2	Zuga (river), Africa	112 N 16
Zendeh River, Persia	103 E 4	Zilch, Turkey in Asia	101 H 2	Zlot, Servia	89 D 4	Zuga (river), Africa	113 G 1
Zenganeh, Turkey in Asia	101 L 5	Zilch, or Zela, Turkey in Asia,		Zlotogorsk, Siberia, est.6,163	100 L 3	Zugdidi, Russia	96 H 7
Zeng, Hungary	89 G 7	a2,000	101 F 2	Zmif, Russia, est.6,235	97 L 7	Zuger See (lake), Switzerland	91 H 3
Zengosar, Persia	103 H 2	Zilengoma, Africa	112 K 11	Zmitgröd, Austria	89 N 2	Zughapa, Turkey in Asia	101 H 2
Zenith, Ga.	38 D 6	Zilii-Ie-Jini Mesa, Ariz.	55 E 2	Znaim, Austria, '90, 14,516	90 N 6	Zugsplatz (Mt.), Germany	86 S 13
Zenith, Mont.	49 E 3	Zillah, Wash., a100	51 E 3	Znaim, Austria (on travel map)	74 M 4	Zugsdorf, Germany	87 F 22
Zenjan, Persia, a24,000	103 C 2	Ziller Colony, Greece	99 N 3	Znamenska, Russia	97 J 7	Zulderwoude, Netherlands	84 C 2
Zenkou, Ez, Egypt	110 S 4	Ziller Thal (valley), Austria	90 D 9	Znamenska, Russia	97 D 9	Zuider Zee (sea), Netherlands	
Zenkof, Russia, est.14,431	97 K 6	Zillertal-Alps (Mts.), Austria	90 D 4	Znamenskoi, Russia	96 L 3	(see Zuider Zee)	84 F 3
Zeno, Pa.	16 C 5	Zilling-cho (lake), Tibet	107 D 10	Znaumy, Austria (see Znaim)	90 N 6	Zuld Holland (province), Neth-	
Zeno, S. C.	37 F 1	Zilpha, Miss.	43 E 4	Znaun, Germany, '95, 3,242	87 G 26	erlands (see South Holland)	84 D 5
Zenobia Peak, Col.	53 A 1	Zilt-tusayay Butte, Ariz.	55 F 3	Znojmo, Austria (see Znaum)	90 N 6	Zuidlaren, Netherlands, com-	
Zenosville, Ia., a275	28 F 3	Zilwaukee, Mich., a925	23 N 11	Zno, S. C.	37 K 3	mune, '94, est.2,278	84 J 2
Zenta, Hungary, '90, 25,725	89 L 6	Zimapan, Mexico	65 G 3	Zoar, Labrador	59 S 5	Zuid Willems Canal, Belgium	84 G 6
Zenu, Rio (river), Colombia (see		Zinapan (distrito), Mexico, '94,		Zoar, Mass., vil., s.c.'95, 130	8 C 2	Zukovo, Russia	97 H 4
Sinu)	70 R 2	24,399	65 G 3	Zoar, N. C.	36 J 5	Zukur, Jehel (island), Turkey	
Zenza, Kongo Free State	112 N 9	Zinarra, Turkey in Asia	101 H 3	Zoar, O., a400	17 H 3	in Asia	102 H 9
Zeuuzur, Africa	110 K 2	Zimatlan, Mexico, '94, 5,268	65 K 7	Zoar Sta., O., a125	17 H 3	Zula, Africa	110 Q 7
Zepce, Bosnia	89 J 7	Zimatlan (distrito), Mexico, '94,		Zobeir, Turkey in Asia	101 M 7	Zula, Okla.	48 E 1
Zephyr, Ontario	60 F 3	45,987	65 J 7	Zobten, Germany, '95, 2,342	87 L 24	Zula (river), Persia	13 A 1
Zephyr, Tex., a150	46 J 6	Zimmer, Neb.	29 D 3	Zocca, Italy	98 K 6	Zulfar, Arabia, a8,000	102 J 4
Zerafshan River, Bokhara	103 L 1	Zimmerman, La.	45 D 4	Zodiac, Mo.	31 D 9	Zuli, Africa	110 M 9
Zerafshan River, Turkistan	103 N 1	Zimmerman, Minn.	25 D 4	Zoem, Siberia	100 L 2	Zulia, Rio (river), Colombia	70 C 2
Zeram Island, Molucca Island		Zimmerman, O., a175	18 B 5	Zofingen, Switzerland, '88, 3,466	91 F 3	Zulia, Bay, Venezuela	70 C 2
(see Ceram)	116 H 5	Zimmerman, Ontario	60 F 4	Zogno, Italy	93 G 3	Zulia, Lago de (lake), Venezue-	
Zerarih, Turkey in Asia	102 B 5	Zimmerman, Russia	97 K 5	Zobah, Persia, a1,000	103 A 3	la	70 C 2
Zerbst, Germany, '90, 16,181	85 J 14	Zimony, Hungary (see Semlu)	89 M 7	Zohrabad, Persia	103 J 3	Zulla (state, included in Pal-	
Zergan (river), Turkey in Asia	101 J 4	Zinab, Algeria	111 H 2	Zolfo, Fla., a175	39 N 8	con), Venezuela, '91, 85,456	70 C 2
Zerin, Palestine	102 C 7	Zinapécuara, Mexico	65 F 4	Zolfo Springs Sta., Fla.	39 N 8	Zulla Bay, Africa (see Anus-	
Zerka, Kulat, Turkey in Asia	102 D 8	Zinapécuara (distrito), Mexico,		Zolkiew, Austria, '90, 7,143	89 Q 1	ley Bay)	110 R 7
Zerka, Wady, Turkey in Asia	102 C 8	'94, 47,921	65 F 4	Zollarsville, Pa.	16 B 6	Zülliebau, Germany, '95, 7,561	87 H 22
Zerka Maain, Wady, Turkey in		Zinbom Mount, Africa	112 O 16	Zollbrück, Germany	87 D 24	Zülliebau, Germany, '95, 2,043	86 L 4
Asia	102 D 9	Zingete, Mo., a150	31 C 10	Zollbrück, Germany (on travel		Zulu, Tex.	47 F 1
Zerkow, Germany, '95, 1,784	87 H 26	Zindajan, Afghanistan, a10,000	103 J 3	map)	74 N 1	Zuluand (British protectorate),	
Zermatt, Switzerland, '88, 289	91 F 6	Zingst, Germany	85 D 16	Zollkofen, Switzerland, '88, 338	91 E 3	Africa, '95, est.166,367	113 K 5
Zermatt, Switzerland (on travel		Zingst (p-ninsula), Germany	85 D 16	Zollikon, Switzerland, '88, 677	91 H 3	Zülz, Germany, '95, 2,803	87 M 26
map)	74 H 5	Zingulicuan, Mexico	65 H 4	Zolo, Russia	96 H 2	Zumbo, Africa	112 O 4
Zernest, Hungary	89 R 6	Zinjan, Khan-i, Persia	103 E 6	Zolocher, Russia, est.6,584	97 K 6	Zumbo Falls, Minn., a275	25 E 5
Zernez, Switzerland	91 N 4	Zinimoo, Laguna de (lake),		Zolom (comitat), Hungary, '90,		Zumbrota, Minn., s.c.'95, 1,069	25 E 5
Zerunah, Palestine	102 B 8	Mexico	65 E 4	112,413	89 L 3	Zumbrota R., Minn.	25 E 5
Zeru, Ia.	28 G 6	Ziuf River, Africa	111 E 8	Zolititza (river), Russia	96 H 2	Zumleh, Jehel ez- (Mt.), Turkey	
Zesfontein, Africa	112 K 15	Ziukendorf, Hungary	89 H 4	Zolotoosha, Russia, est.9,552	97 J 7	in Asia	102 D 7
Zeta, Mo.	31 N 11	Zinkof, Russia	97 F 7	Zoltot, Russia	97 J 7	Zumpahuacan, Mexico	65 G 5
Zetab, J-ebel (Mt.), Africa	110 P 9	Zionia, W. Va.	35 E 2	Zomba, Africa	112 P 14	Zumpango (distrito), Mexico,	
Zetel, Germany	85 F 6	Zionowitz, Germany	85 D 18	Zombo, Kongo Free State	112 L 10	'94, 28,900	65 G 4
Zetella, Ga.	38 C 5	Zintan, Africa	110 K 3	Zombor, Hungary, '90, 26,889	89 L 6	Zumpango (Guerrero), Mexico,	65 G 6
Zetinja (capital), Montenegro		Zinten, Germany, '95, 3,398	87 D 31	Zona, La.	45 J 5	Zumpango (Mexico), Mexico,	
(see Cettinge)	98 A 6	Zinó (river), Colombia (see Slou)	70 B 2	Zona, W. Va.	35 D 3	'94, 5,178	65 G 4
Zetland Islands, Scotland (see		Zinyu, Burma	106 C 7	Zouanywe, Lake, Africa	112 J 11	Zunwald, Wash.	51 H 3
Shetland)	78 M 2	Ziuziphia, Crete	99 A 8	Zonoton, Ky.	40 E 4	Zünder, Gross, Germany	87 D 28
Zetra, Cape, Greece	99 K 4	Zion, Ill.	20 E 1	Zongo, Kongo Free State	112 L 9	Zuiderdorp, Netherlands	84 B 2
Zetten, Netherlands	84 G 5	Zion, Ky., a225	40 B 5	Zongolica, Mexico	65 J 5	Zungaria (province), China (see	
Zettioje (capital), Montenegro		Zion, La.	45 D 3	Zongolica (canton), Mexico, '94,		Sungaria)	107 D 1
(see Cettinge)	98 A 6	Zion, Md., a150	33 M 1	23,206	65 K 5	Zungoli, Italy	94 S 12
Zeuhan, Berlin, Germany	87 H 31	Zion, Mo.	31 M 10	Zonhoven, Belgium, '90, 2,792	84 F 7	Zuni, N. Mex., 558	55 G 3
Zeukenroda, Germany, '90, 8,785	86 L 14	Zion, Okla.	48 G 3	Zoni, Mexico	64 C 2	Zuni, N. Mex.	55 H 6
Zeuue Islands, Solomon Islands	117 J 4	Zion, Palestine	102 B 3	Zontecomatlan, Mexico	65 H 3	Zuni, Va., a100	34 K 7
		Zion, Pa., a125	16 G 5	Zoo, Guatemala	66 F 2	Zuniga, Tex.	46 G 5

Zuni Ind. Res.

INDEX TO MODERN MAPS.

Zymaelz River


Zuni Ind. Res., N. Mex.	55 G 3	Zürcher See (lake), Switzer-		Zuwela, Turkey in Asia	101 L 6	Zwickau (district), Germany,	
Zuni R., Ariz.	55 F 4	land	91 J 2	Zuyder Zee (sea), Netherlands..	84 F 3	'95, 1,389,337	80 L 10
Zuurbraak, Cape Colony	113 E 7	Zürichsee (lake), Switzerland		(on travel map)	74 G 2	Zwickau, Germany (on travel	
Zun-toro, Lake, Siberia	107 K 1	(see Lake of Zürich)	91 H 3	Zuzwil, Switzerland, '88, 730..	91 K 2	map)	74 L 3
Zupanjac, Bosnia	89 J 8	Zursuna, Russia	101 K 2	Zvornik, Bosnia	89 K 7	Zwolle, Netherlands, commune,	
Zupanka, Hungary	89 K 6	Zurtza, Greece, '89, 1,576	99 E 6	Zwart Kop (Mt.), Cape Colony..	113 B 7	'89, 26,604; '95, est.29,552...	85 N 15
Zuque, Paraguay	72 F 9	Zuruma, Ecuador	70 B 4	Zwarte Bergen, Great (Mt.),		Zwolle, Netherlands (on travel	
Zuravno, Austria	97 J 6	Zurumat, Kuh (Mt.), Persia... 103 F 4		Cape Colony	113 E 7	map)	74 H 2
Zürchersee (lake), Switzerland	89 Q 2	Zurzach, Switzerland	91 G 2	Zwarte Water (river), Nether-		Zyba, Kau.	32 E 4
(see Lake of Zürich)	91 H 3	Zusam (river), Germany	86 Q 12	lands	84 H 2	Zydaczów, Austria	89 P 2
Zuri (island), Austria	89 G 8	Zusfana, Wady, Algeria	111 F 3	Zwart Kop (Mt.), Cape Colony..	113 B 7	Zygodow, Germany	87 H 25
Zurich, Kan.	32 C 2	Zusmarshausen, Germany	86 Q 12	Zwartsluis, Netherlands, com-		Zygos (Mt.), Greece	99 D 1
Zurich, Mont.	49 H 1	Züssow, Germany	83 E 17	mune, '94, est.3,870	84 H 3	Zygonite, Mass., vil., a.e.'95, 407	90 D 4
Zurich, N. Y.	13 H 5	Zut (island), Austria	89 G 8	Zweibrücken, Germany, '95, 12,-	86 O 5	000	8 B 2
Zurich, Ontario	60 D 4	Zütphen, Netherlands, com-		000	74 H 4	Zymaelz River, British Colum-	
Zürich, Switzerland, '88, 94,129;		mune, '89, 17,044; '94, est.		Zweibrücken, Germany (on		bia	63 E 3
'94, est. with suburbs, 119,-		17,987	84 H 4	travel map)			
766	91 H 2	Zütphen, Netherlands (on travel		Zwetsimmen, Switzerland, '88,			
Zürich (canton), Switzerland,		map)	74 H 2	434	91 D 5		
'88, 337,183; '94, est.351,917.	91 H 2	Züttlingen, Germany	86 O 9	Zwettl, Austria	90 L 6		
Zürich, Lake of, Switzerland...	91 H 3	Zuurbraak, Cape Colony, '91,		Zwickau, Austria, '99, 5,567....	90 K 2		
Zürich, Lake of, Switzerland...		1,078	113 E 7	Zwickau, Germany, '95, 50,391.	86 L 16		
Zürich, Switzerland (on travel		Zuwash R., Wash.	51 E 2				
map)	74 J 5						




THE BARBARA COLLEGE LIBRARY
47605



UC SOUTHERN REGIONAL LIBRARY FACILITY



D 000 955 622 6



3 1205 02069 2966

