


# Historic, archived document

Do not assume content reflects current scientific knowledge, policies, or practices.






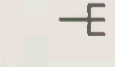





USDA-Forest Service  
**KELP BAY PLANNING AREA**  
 Tongass National Forest - Alaska Region  
 Alternative Number 1  
 March 24, 1991



**Legend**

-  Existing Harvest Areas
-  Class 1 Streams
-  Class 2 Streams
-  Class 3 Streams
-  Existing Roads
-  VCU Boundaries
-  Existing Log Transfer Facility

Map constructed by Chatham Area GIS  
 Contours are shown at 500 foot interval  
 Scale 1:63,360

**ALTERNATIVE 1**  
 Timber harvesting and road construction would be deferred into the future. No timber volume would be made available for Fiscal Year 1992 from this project area.

Alternative Number 1

250/11  
 8-53  
 No. 137

Map No. 2 a 1991