

Interactive Team Roadmap 2016 / 2017



WIKIMEDIA
FOUNDATION

A map of the Baltic region showing Estonia, Latvia, and Lithuania. The map is overlaid with several colored regions: a large red region in the west, a green region in the north, an orange region in the northeast, and a purple region in the south. Numbered markers (1-7) are placed on the map. The text "Our mission: Enable interactive tools for all Wiki projects" is overlaid on the map in large, bold, black font. The Wikimedia Foundation logo is at the bottom center.

Our mission: Enable interactive tools for all Wiki projects



Details on the map

Coordinates 58,465 , 26,499

View this location in one of the services listed below. You can filter the list by map type:

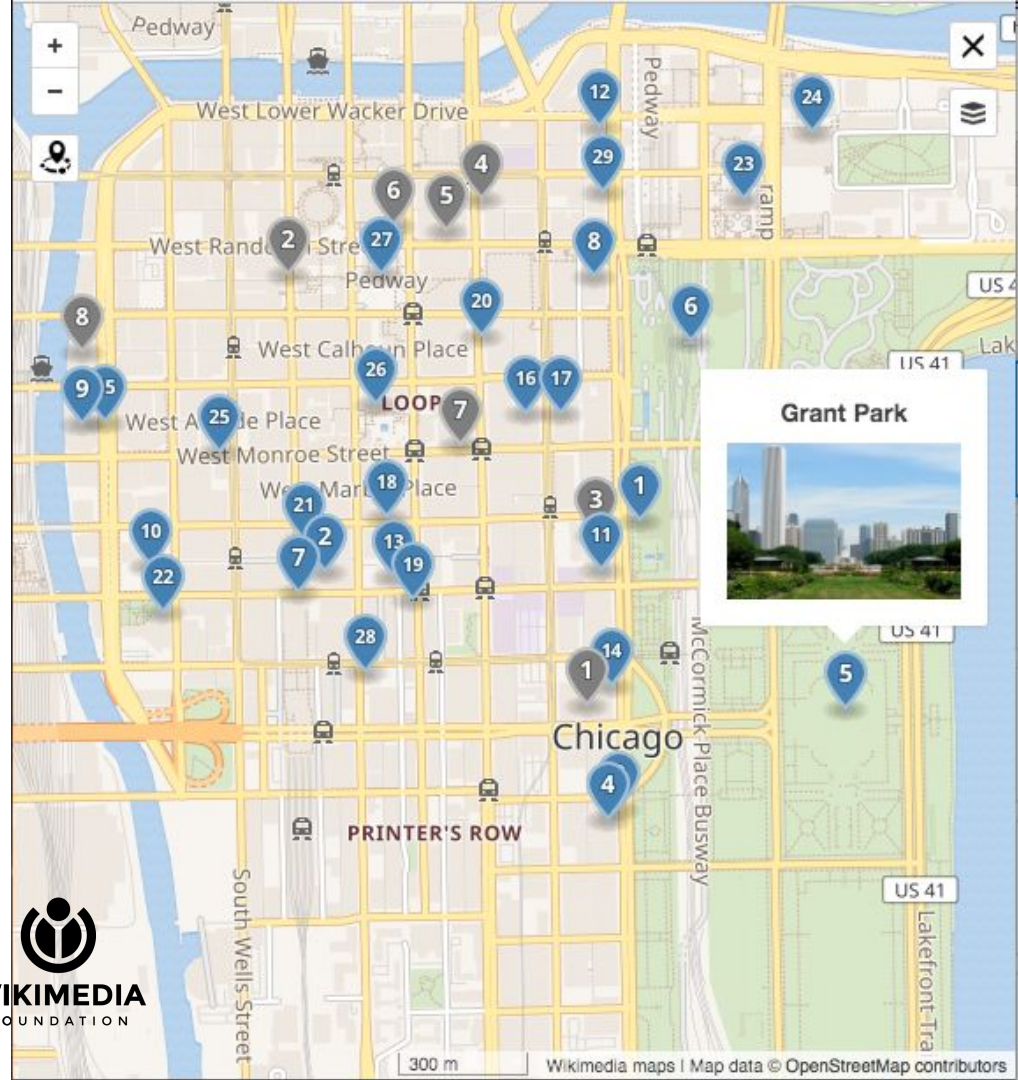
Map

External services

Service	
Bing Maps	Map
Google Maps	Map
OpenStreetMap	Map
ACME Mapper	Map
Apple Maps	Map
HERE	Map
MapQuest	Map
Waze	Map
Wikimapia	Map
WikiMiniAtlas	Map
Yandex maps	Map

[User page](#) and [map link](#)

Roadmap by the quarter...



Roadmap FY 2016/17

Legend



Q2 (Oct - Dec 16)

Q3 (Jan - Mar 17)

Q4 (Apr - Jun 17)

Q1 (Jul - Sep 17)

**Enable maps on
Wikipedia sites**

**Improve base map and
add internationalization**

Simplify

Extend data tools

Test environment

Disputed borders

Client-side rendering

External data feeds

Enable tabular data

Data structure & map style

Tabular editing tools

Clickable links in graphs

Add EN language layer

Support vega lite

International graphs



WIKIMEDIA
FOUNDATION

Let's talk about maps



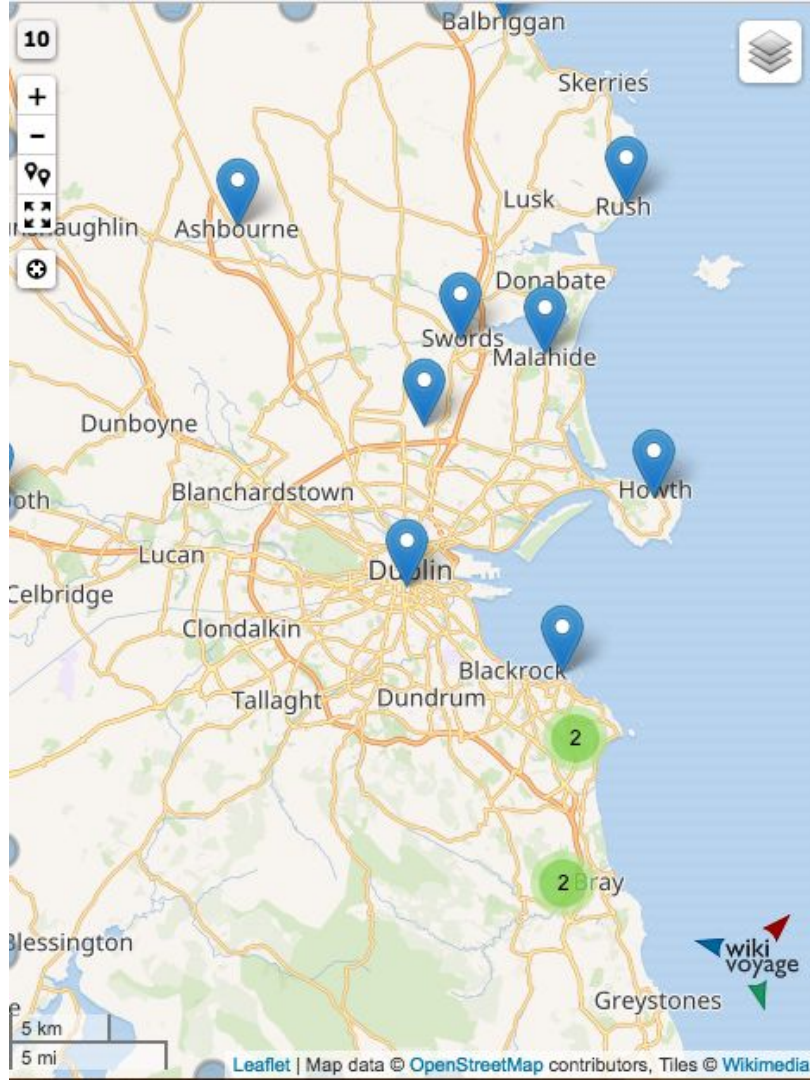
What will we do in Q2?

1. Launch <mapframe> on more Wikipedias
2. Add map test environment
3. Enable shared data support on Commons
4. Measure success by:
 - How many maps are added to articles
 - How many maps are viewed / interacted
 - Articles with coordinates vs articles with maps

KPIs are tracked at:

<http://discovery.wmflabs.org/maps/>

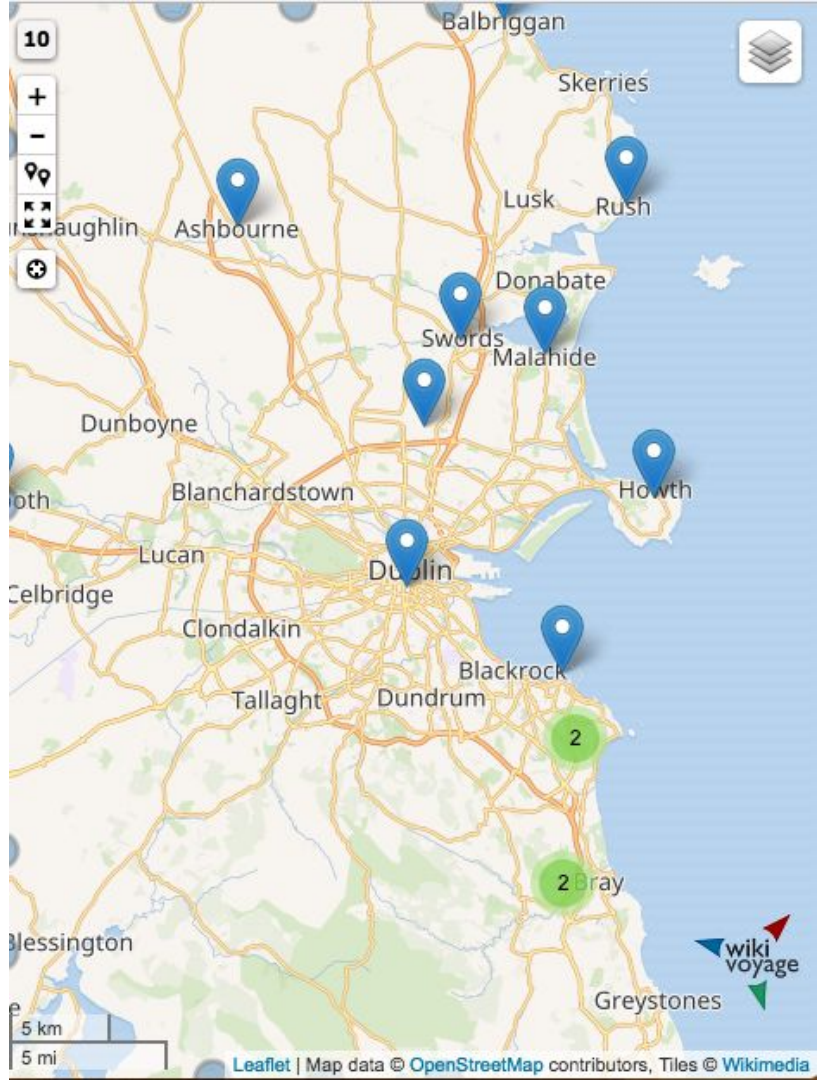
<https://grafana.wikimedia.org/dashboard/db/interactive-team-kpi>



Proposed steps for maps:

1. Announce new features and request community feedback
2. **Enable <mapframe> on ruwiki**
3. Collect performance data and feedback
4. Announce new features and request community feedback
5. **Enable <mapframe> on dewiki and frwiki**
6. Collect performance data and feedback
7. ...

High priority tasks and concerns



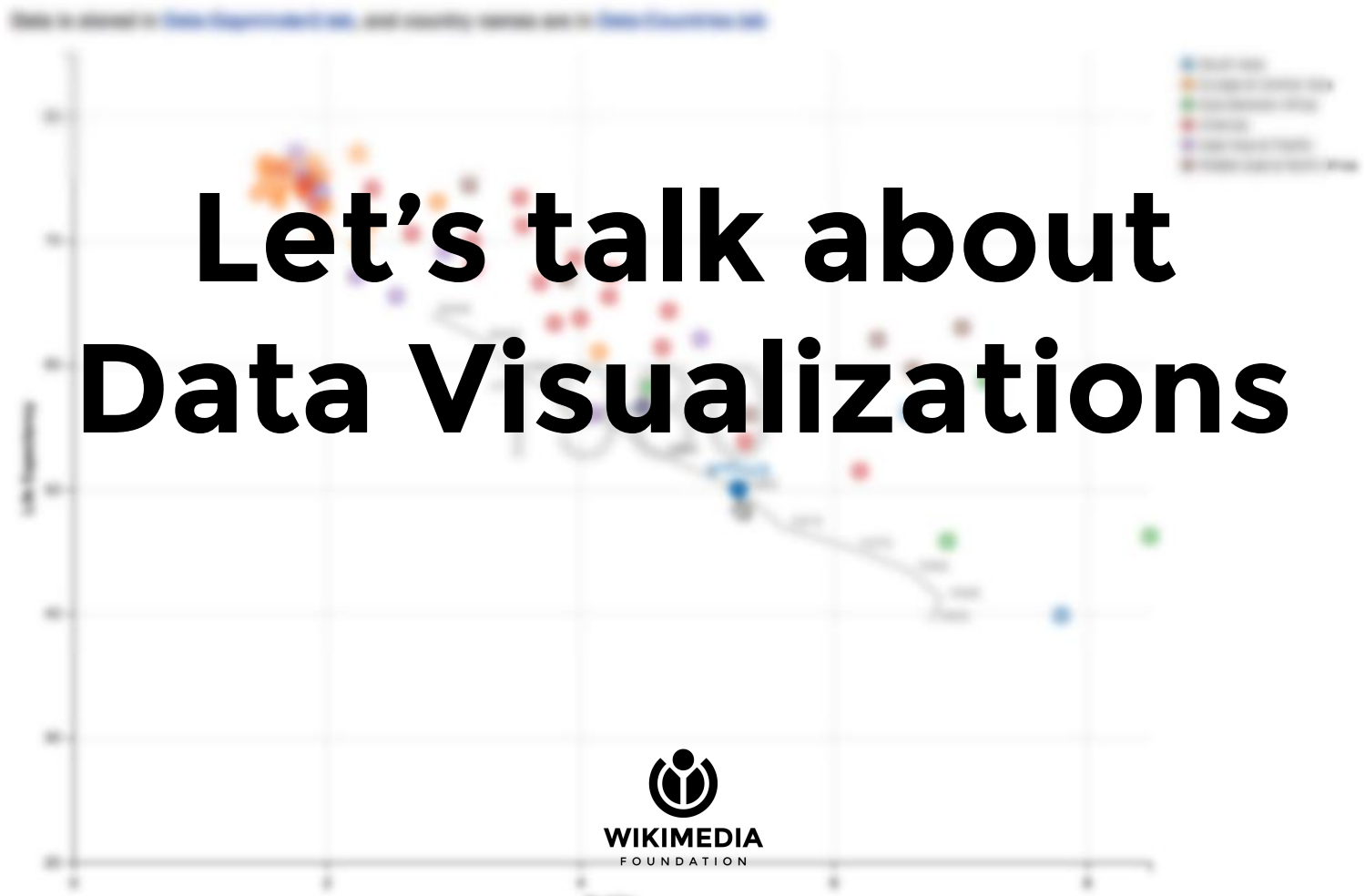
High priority tasks...

1. **Legal sign-off**
2. **Create 'how to' guide**
3. **Create landing page**
4. **Expose KPI metrics**

Concerns...

1. **Rework map data structure and styling (disputed borders)**
2. **Fundraising goals in Q2**
 - a. Need to ensure there is no interference
3. **WDQS is not officially a production-level service, yet**
 - a. Can't use OSM or WDQS points of interest (POIs); only lines and polygons can be displayed currently
4. **Functionality on Wikipedia will be different than Wikivoyage**
 - a. Multiple map elements are able to [share data](#) (WV)
 - b. WV supports info layers from non-WMF web sites





Using

(Tabular |Map |...)

Data

- Data Visualizations from an easy to manage, shared data source
- Data is localized
- Dynamic on-wiki content
 - Multiple lists and tables in different languages all generated from the same data source



WIKIMEDIA
FOUNDATION

Questions?

We've got answers!



WIKIMEDIA
FOUNDATION