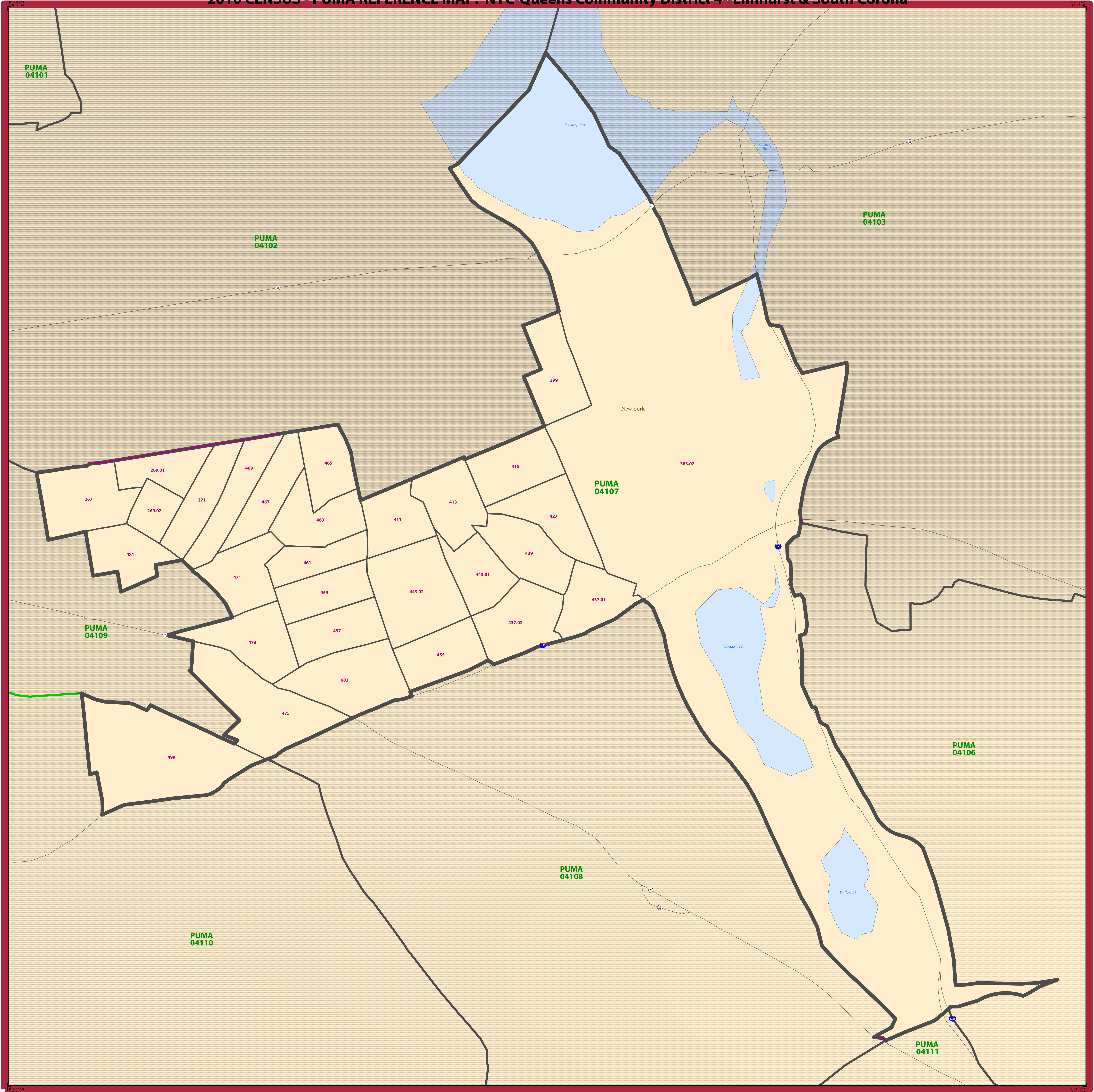


2010 CENSUS - PUMA REFERENCE MAP: NYC-Queens Community District 4--Elmhurst & South Corona



SYMBOL DESCRIPTION		LEGEND	
SYMBOL DESCRIPTION	SYMBOL	SYMBOL	LABEL STYLE
International	☆☆☆☆☆	☆☆☆☆☆	CANADA
Federal American Indian Reservation	■■■■■■■	■■■■■■■	L'ANSE RES
Off-Reservation Trust Land	■■■■■■■	■■■■■■■	T1880
Alaska Native Regional Corporation	▲▲▲▲▲▲▲	▲▲▲▲▲▲▲	NANA ANRC
Public Use Microdata Area (PUMA)	■■■■■■■	■■■■■■■	PUMA 00300
Census Tract	■■■■■■■	■■■■■■■	183.01
State (or statistically equivalent entity)	■■■■■■■	■■■■■■■	NEW YORK 36
County (or statistically equivalent entity)	■■■■■■■	■■■■■■■	ERIE 029
Minor Civil Division (MCD)	■■■■■■■	■■■■■■■	Bristol town
Consolidated City	■■■■■■■	■■■■■■■	MILFORD
Incorporated Place ²	■■■■■■■	■■■■■■■	Davis
Census Designated Place (CDP) ²	■■■■■■■	■■■■■■■	Incline Village

DESCRIPTION	SYMBOL	DESCRIPTION	SYMBOL
Interstate	———	Water Body	■■■■■■■
U.S. Highway	———	Outside Subject Area	■■■■■■■
State Highway	———		
Nonvisible Boundary or Feature Not Elsewhere Classified		

Where international, state, and/or county boundaries coincide, the map shows the boundary symbol for only the highest-ranking of these boundaries.
 Geographic areas outside the subject PUMA are labeled only as space allows.

¹ MCD boundaries are shown in the following states in which some or all MCDs function as general-purpose governmental units: Connecticut, Illinois, Indiana, Kansas, Maine, Massachusetts, Michigan, Minnesota, Missouri, Nebraska, New Hampshire, New Jersey, New York, North Dakota, Ohio, Pennsylvania, Rhode Island, South Dakota, Vermont, and Wisconsin. Only governmental MCDs in the subject PUMA are labeled.

² Place label color corresponds to the place fill color.
 Label colors: Davis Davis Davis Davis Davis

SUBJECT AREA COUNTIES ON MAP SHEET

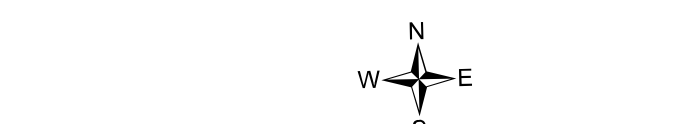
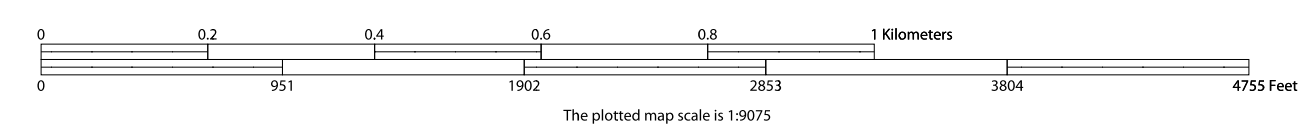
36081 Queens

Public Use Microdata Areas (PUMAs) are delineated based on the results of the 2010 Decennial Census; all other legal boundaries and names are as of January 1, 2010. The boundaries shown on this map are for Census Bureau statistical data collection and tabulation purposes only; their depiction and designation for statistical purposes does not constitute a determination of jurisdictional authority or rights of ownership or entitlement.

Geographic Vintage: 2010 Census (reference date: January 1, 2010)
 Data Source: U.S. Census Bureau's MAI/TIGER database (ACS13)
 Map Created by Geography Division: December 13, 2013

U.S. DEPARTMENT OF COMMERCE Economics and Statistics Administration U.S. Census Bureau

Projection: Albers Equal Area Conic
 Datum: NAD 83
 Spheroid: GRS 80
 1st Standard Parallel: 41 14 01
 2nd Standard Parallel: 44 15 33
 Central Meridian: 75 46 13
 Latitude of Projection's Origin: 40 28 38
 False Easting: 0
 False Northing: 0



PARENT SHEET 1
 Total Sheets: 1
 Index Sheets: 0
 Parent Sheets: 1
 Inset Sheets: 0

PUMA NAME: NYC-Queens Community District 4--Elmhurst & South Corona
 PUMA CODE: 04107
 STATE: New York (36)