

GHQ/SCAP Records(RG 331)
Description of contents



- (1) Box no. 2786
- (2) Folder title/number: (4)
Bombing and Gunnery Notices

(3) Date: Jan. 1951 - May 1951

(4) Subject:

Classification	Type of record
032.2, 400	a, c, e

(5) Item description and comment:

(6) Reproduction: Yes No

(7) Film no.

Sheet no.

GENERAL HEADQUARTERS
SUPREME COMMANDER FOR THE ALLIED POWERS
APO 500

AG 684 (19 Feb 51) GC-TNG
SCAPIN 7369-A/1

25 April 1951

MEMORANDUM FOR: JAPANESE GOVERNMENT

SUBJECT: Misawa Antiaircraft Artillery Range

1. Reference: SCAPIN 7369-A, 19 February 1951.
2. The Misawa Antiaircraft Artillery Range described in reference paragraph 1 above is redesignated Misawa Antiaircraft Artillery Range No. 1.
3. The areas described below are approved for use as the Misawa Antiaircraft Range No 2.
 - a. Surface Danger Area - A sector of land and water area extending from $51^{\circ} 27'$ (true north) to $115^{\circ} 57'$ (true north) with a radius of 40,000 yards from center point at coordinates $40^{\circ} 42' 06.17''$ North - $141^{\circ} 17' 45.47''$ East.
 - b. Airspace Danger Area - A sector of airspace extending from $51^{\circ} 27'$ (true north) to $115^{\circ} 57'$ (true north) with a radius of 40,000 yards from center point at coordinates $40^{\circ} 42' 06.17''$ North - $141^{\circ} 17' 45.47''$ East and extending to an altitude of 63,000 feet.
4. Hours of use of the range will be from 1000 - 1700 hours, local time, seven days a week. Fishing is permitted in the danger area during periods when the range is not in use. The Natural Resources Section, Supreme Commander for the Allied Powers, will initiate action to have a representative of the local fishing agencies establish effective liaison with a representative of the units using the antiaircraft artillery range so that, when circumstances prevent the scheduled use of the range for any part of a day, the local fishing agencies will be notified.
5. The inhabitants of Aomori Prefecture and the inhabitants of all ports in Iwate Prefecture will be informed of the danger area boundaries and will be notified prior to each actual use of range. When the range is used for periods in excess of 15 days, warning reminders will be disseminated to the inhabitants indicated above every 15 days. This information will be forwarded through Civil Affairs units to local Japanese civil authorities.

FOR THE SUPREME COMMANDER:

K.B. BUSH
Brigadier General, USA
Adjutant General

HEADQUARTERS
JAPAN LOGISTICAL COMMAND
Office of the Commanding General
APO 343

JL 384.4 GC-TN

2 APR 1951

SUBJECT: Entrance of Japanese into Restricted Area

TO: Commanding General
Yokohama Command
APO 503

1. The Commanding Officer, Camp Fuji, will, through his range officer, maintain contact with the Japanese liaison at Gotemba and, at his discretion, permit the entry of Japanese into such areas as are not being used for training, firing or maneuver and will not interfere with the operations of using troops.

2. A list of the times requested by the Japanese is attached as inclosure 1.

3. This directive will not be construed to permit planting within the area boundaries delineated in letter, Headquarters 25th Infantry Division, subject: Cultivation of Fujino-Susono Maneuver Area dated 20 March 1950, copy of which is attached as inclosure 2.

BY COMMAND OF MAJOR GENERAL WEIBLE:

- 2 Incl:
1. List of Periods
2. Cy ltr fr Hq 25th Inf
Div, 20 Mar 50

DeWITT M. MILES
Captain AGC
Asst Adj General

Copy furnished:
The Chief, Kanto Civil Affairs
Region, APO 500

LIST OF REQUESTED TIMES DURING WHICH
JAPANESE DESIRE TO ENTER RESTRICTED AREA

1. 1) When maneuver is not held or on holidays or so far as it does not cause any hindrance, to enter into the area for 5 or 10 days in the months of January, February, March and December, to cut charcoal-wood and collect fallen leaves.
 - 2) To enter into the area for silvaculture for 3 or 7 days in the months of January, February, March and August.
 - 3) At least about 5 to 7 days in each month from May to October to cut and collect grasses to make fodder for domestic animals and manure.
 - 4) From 1st of December to 10th of December to collect miscanthus or material of roofing.
 - 5) About two days in November, and December, and in March, to burn withered leaves to grow pasture-grasses and miscanthus, and for the protection of wood.
2. Care of mulberry orchards as required, but not to include new plantings.

Incl 1

C O P YC O P YHEADQUARTERS 25TH INFANTRY DIVISION
APO 25 (Osaka, Honshu)

AG 601 (E) PROC

20 March 1950

SUBJECT: Cultivation of Fujino-Susono Maneuver Area

THRU: Chief, Tokai Hokuriku Civil Affairs Region, APO 710

TO: Chief, Liaison Office, Shizuoka Prefectural Government

1. Reference letter, your office, dated 27 February 1950, subject: same as above; the Shizuoka Prefecture is hereby authorized to utilize the area outside of the newly established boundaries of the Fujino-Susono Maneuver Area for agricultural purposes.

2. This permission is granted provided the Shizuoka Prefectural Government secures additional permission from the National Government for use of any lands which will be under the control of the National Government at such time as a formal release of subject area is accomplished.

3. The map submitted as Inclosure 3 in your letter represents in red the approximate new boundary of the maneuver area. For positive identification, however, a small ditch is in the process of being dug along the new boundary of the Fujino-Susono Maneuver Area where clearly defined roads do not exist. No planting will be permitted within the boundary marked by the ditch or by the boundary roads.

4. Where any doubt exists as to the boundary referred to above, it will be the responsibility of the Shizuoka Prefectural Liaison Office to contact the Deputy Post Commander of the Fujino-Susono Maneuver Area and determine with him the actual boundary.

FOR THE COMMANDING GENERAL:

/s/ G K Doyle

G K DOYLE
Maj AGD
Asst Adj Gen

Incl 2

March 8, 1951

Bombing Range around Onohara Shima

The following action has been taken by the Japanese Government agencies concerned in connection with the report of Tokyo. to dated 6 March, file no. TLCD-R No. 262, Subject: Dissemination of Warning regarding Bombing and Gunnery Ranges around Onohara Shima.

1. On 7 March, Kanto Liaison & Co-ordination Office telephoned to Liaison Sections of Shizuoka, Kanagawa, Chiba & Ibaraki Prefectural Govts and requested that more effective control measures be taken.
2. On 7 March, Chief, KLCD sent telegrams to Governors of Prefectures concerned and drew their attention, asking them to take effective steps to put a stop to the practice.
3. Foreign Ministry issued a notice of warning to the Maritime Safety Agency and the Fisheries Agency of the Japanese Govt.

4. The Fisheries Agency will issue under the name of its director instructions to the Prefectural Governors concerned directing them to exercise more care.
5. The Maritime Safety Agency will disseminate warning not to enter into the banned area by the radio broadcasting.
6. The Kanto Headquarters of NRP will issue instructions to the Prefectural HQ of NRR.

The above action has been taken in consideration of the fact that keeping the banned area cleared is the responsibility of the Japanese govt. agencies concerned.

Kanto Liaison & Coordination Office
by: K. Imajo


LIAISON OFFICE
TOKYO METROPOLITAN GOVERNMENTTel. (23) 1001
(23) 1181
(23) 1385

6. MAR. 1951

T.L.C.O.-R. No. ~~100~~ 262SUBJECT: Dissemination of Warning regarding Bombing and Gunnery
Ranges around Onohara ShimaTO : Col. Julian Dayton,
Chief of Kanto Civil Affairs Region

1. Reference is made to Par.1, C (2) of a notification of the 314th Air Division, 5th Air Force, Feb. 2, 1951, subject: "Warning Notice-Bombing and Gunnery Ranges, enclosed to a notification to RCAR from the Civil Affairs Section, SCAP, Feb. 5, 1951: 684 (5 Feb 1951) CAS-X, subject same.

2. It is hereby reported for your due consideration, in application for appropriate measures be taken through your good office, that Chief of Miyake Local Affairs Office, Tokyo-To, has recently intimated his views in substance (refer to Inclosure hereto) of the prevailing situations around the regions under his jurisdiction in connection with the banning of entry into the area designated in the notice as the bombing and gunnery ranges to be used for such practice.


OTOSHIRO KURODA
Director of Liaison Office,
Tokyo Metropolitan Gov't.

Incl:
As indicated above.Received
T.L.C.O.
20 3 - 6

1. The Miyake Local Affairs Office, Tokyo-To, in conformity with the warning notice received through Tokyo-To, has strictly been enforcing its administrative measures regarding the prohibition of entry into the designated bombing and gunnery ranges, disseminating the warning sufficiently to the concerned agencies under its charge.

2. Nevertheless, it is to be noted that the Japanese fishing boats would often force ways in violation of the warning into the banned area to engage in the fishing activities from the adjoining regions, conceivably Shizuoka, Kanagawa and Chiba Prefectures.

3. Despite the knowledge of this unwarranted practice, the Miyakejima Office is not equipped with any signal facilities and other means whereby to expel these trespassing vessels out of the cordoned area. Moreover, it is too difficult for the Office, so underequipped, to ensure their identity and registry.

4. Not only is it feared under these situations that the fishermen of Miyake Island faced with the fact of the fishing activities being staged in disregard of the entry prohibition notice, may come to have a great distrust with the authorized directive, but it is also desired that there should by no means occur a regrettable event in defiance of the directive in any part of the Tokyo-To jurisdictionary area.

Hence it is sincerely applied for the appropriate actions to be taken with authority to each neighbouring prefecture of Tokyo-To.

HEADQUARTERS
40TH ANTI-AIRCRAFT ARTILLERY BRIGADE
APO 713

353.4

17 May 1951

SUBJECT: Antiaircraft Gun Firing

TO: See Distribution

1. Antiaircraft Artillery Gun Firing Notice for Misawa AAA Range No. 1 published 4 May 1951 is rescinded.

2. Antiaircraft Artillery Gun firing will be conducted at the Misawa AAA Range No. 1, using 120mm high explosive ammunition, during the period 17 May through 9 June 1951.

3. Danger area for this firing will be that area in the vicinity of Sunamori, Honshu, Japan (Latitude: 40° 49' N; Longitude 141° 24' E; Maps Central Honshu, Sheet 6369-11, scale 1:50,000 coordinates 853.0-2040.4) seaward within a radius of 31,000 yards.

4. Hours of firing will be 1000 to 1700 daily.

FOR THE COMMANDING GENERAL:

Theodore Shook
THEODORE SHOOK
Capt, Artv
Asst Adjutant

K.L.C.O.
E. Laiza
DISTRIBUTION

GHQ	2	Base Opns Tachikawa	3
XVI Corps	3	Base Opns Chitose	3
GHQ CA Region	2	Base Opns Haneda	3
Kanto CA Region	2	Base Opns Misawa	3
Tohoku CA Region	2	Northern Comd	5
F AF (Flight Control)	5	Southwestern Comd.	5
314th Air Div	3	Northern Comd Trans O	3
40th Div	3	Japan Log Comd	5
45th Div	3	JLC Aviation Sec	2
6160th AB Wing	3	2d Major Port Opns	5
6162d AB Wing	3	JLC Trans O	3
6163d AB Wing	3	YFM	3
528th AC&V GP	3	Yoko Comd	3
1956th AACS Sqn	3	40th AAA Brig PIO	1

6114th Tow Target
 34th RCT
 47th LAI Ord Co
 COMNAVFE
 US Fleet Activities
 US Naval Air Facility
 Tokyo Ord Cen

3
 3
 2
 6
 3
 5

Northern Prov AAA Gp 2
 Central Prov AAA Gp 2
 138th AAA Gp 10
 162d Opns Det 3
 Unit Firing 1
 Katakai Firing Range 2
 Central File 2
 S3 File 1



GENERAL HEADQUARTERS
 SUPREME COMMANDER FOR THE ALLIED POWERS
 Civil Affairs Section
 APO 500

69412 MAY 1951)CAS-X

22 MAY 1951

SUBJECT: Warning Notice - Bombing and Gunnery Ranges

8-612

TO: Chief, Tohoku Civil Affairs Region, APO 547
 Chief, Kanto Civil Affairs Region, APO 500
 Chief, Tokai-Hokuriku Civil Affairs Region, APO 710
 Chief, Kinki Civil Affairs Region, APO 15
 Chief, Chugoku Civil Affairs Region, APO 182
 Chief, Shikoku Civil Affairs Region, APO 1050
 Chief, Kyushu Civil Affairs Region, APO 1105
 Liaison Bureau, Ministry of Foreign Affairs

1. Inclosed is a copy of a warning notice that indicates the bombing and gunnery ranges that will be used by the Fifth Air Force.

2. It is desired that the appropriate Japanese Officials be notified regarding the use of these ranges in order that the warning may be properly disseminated.

FOR THE CHIEF, CIVIL AFFAIRS SECTION:

1 Incl:
 Ltr fr PAF, 18 May 51
 (2 copies)

J. A. O'Brien
 J. A. O'BRIEN
 CWO USA
 Adm Off

S. H. S. S.



HEADQUARTERS
314TH AIR DIVISION
APO 710

OPR-PO/684

MAY 18 1951

SUBJECT: Warning Notice - Bombing and Gunnery Ranges

TO: Commanding General, 6160th Air Base Wing, APO 929
Commanding General, 6161st Air Base Wing, APO 328
Commanding General, 6162nd Air Base Wing, APO 994
Commanding General, 6163rd Air Base Wing, APO 919
Commanding General, 4th Fighter Interceptor Wing, APO 994
Commanding Officer, 6101st Air Base Group, APO 710
Commanding Officer, 6134th Air Base Unit, APO 41

1. The following bombing and gunnery ranges, located in the Civil Affairs regions indicated will continue in use by units of the 314th Air Division during the hour listed.

a. Tokoku Civil Affairs Region

- (1) Northern Honshu Air to Air Gunnery Range (Area No. 1) - 0700 to 2000 hours Monday thru Sunday. Rectangular area limited by coordinates:

40° 42' N - 141° 57' E
40° 48' N - 142° 19' E
40° 06' 30" N - 142° 14' E
40° 12' N - 142° 35' 15" E

- (2) Misawa Air to Ground Range - 0700 to 2000 hours Monday thru Sunday at coordinates: 40° 51' 50" N - 141° 23' 34" E. (853.45 - 2045.70 Sheet 6369-I).

b. Kanto and Tokoku Civil Affairs Region

- (1) Mito Air to Ground Range - 0700 to 2000 hours Monday thru Sunday at coordinates: 36° 23' 21" N - 140° 35' 15" E. (763.6 - 1503.95 Sheet 6256-III).

c. Kanto Civil Affairs Region

- (1) Central Honshu Air to Air Gunnery Ranges - 0700 to 2000 hours Monday thru Sunday. Rectangular area limited by coordinates:

36° 00' N - 140° 55' E
36° 00' N - 141° 11' E
36° 40' N - 140° 55' E
36° 40' N - 141° 11' E

OPR-0/684 Subject: Warning Notice - Bombing and Gunnery Ranges

- (2) Onohara Shima Air to Ground Range - 0700 to 2000 hours Monday thru Sunday at coordinates: $34^{\circ} 02' 30''\text{N} - 139^{\circ} 23'\text{E}$. (635.3-1222.8 Sheet 5949-II).

d. Tokai-Hokuriku Civil Affairs Region

- (1) Southern Honshu Air to Air Gunnery Range - 0700 to 1700 hours Monday, Tuesday and Wednesday. Rectangular area limited by coordinates:

$34^{\circ} 08'\text{N} - 136^{\circ} 50'\text{E}$
 $33^{\circ} 36'\text{N} - 136^{\circ} 23'\text{E}$
 $33^{\circ} 46'\text{N} - 136^{\circ} 14'\text{E}$
 $33^{\circ} 58'\text{N} - 137^{\circ} 00'\text{E}$

e. Chugoku and Kinki Civil Affairs Region

- (1) Yonago Air to Ground Range (Land) - 0700 to 2400 hours Monday thru Friday at coordinates: $35^{\circ} 27' 40''\text{N} - 133^{\circ} 20'\text{E}$. (834.55-1389.7 Sheet 4753-II).
- (2) Yonago Air to Air Range (Area #2) - 0700 to 1700 hours Monday thru Thursday. Rectangular area limited by coordinates:

$35^{\circ} 09' 36''\text{N} - 131^{\circ} 54' 18''\text{E}$
 $35^{\circ} 01' 18''\text{N} - 132^{\circ} 06' 36''\text{E}$
 $35^{\circ} 28' 12''\text{N} - 132^{\circ} 32' 24''\text{E}$
 $35^{\circ} 36' 30''\text{N} - 132^{\circ} 21' 06''\text{E}$

f. Chugoku and Kyushu Civil Affairs Region

- (1) Kyushu Air to Air Gunnery Range - 0700 to 1700 hours Monday thru Friday. Only the Northern half of rectangular danger area limited by following coordinates will be used:

$34^{\circ} 51'\text{N} - 130^{\circ} 35' 15''\text{E}$
 $34^{\circ} 43' 20''\text{N} - 130^{\circ} 52' 10''\text{E}$
 $34^{\circ} 08' 40''\text{N} - 130^{\circ} 29' 10''\text{E}$
 $34^{\circ} 16' 45''\text{N} - 130^{\circ} 12' 45''\text{E}$

- (2) Ashiya Air to Ground Range - 0700 to 1700 hours Monday thru Sunday at coordinates: $33^{\circ} 52' 30''\text{N} - 130^{\circ} 37'\text{E}$. (1365.95 - 1202.6 Sheet 4248.IV)

g. Kyushu Civil Affairs Region

OPR-0/684 Subject: Warning Notice - Bombing and Gunnery Ranges

- (1) Omura Air to Ground Range - 0700 to official sunset Monday thru Friday at coordinates: $32^{\circ} 53' 20''\text{N}$ - $129^{\circ} 51' 30''\text{E}$. (1292.5-1080.5 Sheet 4045-I).
- (2) Tori-Jima Bombing Range - 0700 to 1700 hours Monday thru Friday at coordinates: $32^{\circ} 15'\text{N}$ - $128^{\circ} 06'\text{E}$. (1114-999 Sheet 3743-IV).

h. Chugoku Civil Affairs Region

- (1) Himeko Jima Air to Ground Bombing and Gunnery Range - 0700 to 2400 hours Monday thru Sunday at coordinates:

$34^{\circ} 04' 17''\text{N}$ - $132^{\circ} 13' 20''\text{E}$
 $34^{\circ} 03' 00''\text{N}$ - $132^{\circ} 19' 08''\text{E}$
 $34^{\circ} 08' 00''\text{N}$ - $132^{\circ} 16' 00''\text{E}$
 $34^{\circ} 07' 40''\text{N}$ - $132^{\circ} 18' 00''\text{E}$

2. Danger areas for all air to ground ranges as indicated on the inclosure to letter, Headquarters, Fifth Air Force, subj: "Warning Notice - Bombing and Gunnery Ranges", dated 30 July 1949.

3. Danger areas on the following ranges are from the surface upward to 7000 feet:

- a. Misawa Air to Ground Range.
- b. Southern Honshu Air to Air Range

4. Danger areas on the following ranges are from the surface upward to 5000 feet.

- a. Omura Air to Ground Range.
- b. Ashiya Air to Ground Range.
- c. Yonago Air to Ground Range (Land).
- d. Himeko Jima Air to Ground Range.

5. Danger area of the Mito Air to Ground Range is from the surface upward to 20,000 feet.

OPR-0/684 Subject: Warning Notice - Bombing and Gunnery Ranges

6. Danger areas on all other 314th Air Division ranges, except those listed in paragraph 3 and 4 above, extend from the surface upward to infinity.

7. Request that this information be disseminated to all personnel and that the danger area be kept clear.

BY COMMAND OF BRIGADIER GENERAL SPIVEY:

H. W. Newmeyer
H. W. NEUMEYER
Captain, USAF
Ass't Adj General

cc furnished:

CINCFE, APO 500 (ATTN: Chief, Civil Affairs Section)
Commander, Naval Forces, Far East, FPO 1165
CG, Far East Air Forces, APO 925
CG, FEAF Bomber Command, APO 328
CG, Fifth Air Force, APO 970
Commanding General, 8th Army, APO 301
CG, 1st Marine Air Wing, APO 15
CG, 315th Air Division, APO 959
CO, 1809th AACS Group, APO 710
Officer Commanding, 77th Sq, RAAF, BCOF, APO 970

HEADQUARTERS
314TH AIR DIVISION
APO 710

OPR-PO/684

MAY 18 1951

SUBJECT: Warning Notice - Bombing and Gunnery Ranges

TO: Commanding General, 6160th Air Base Wing, APO 929
Commanding General, 6161st Air Base Wing, APO 328
Commanding General, 6162nd Air Base Wing, APO 994
Commanding General, 6163rd Air Base Wing, APO 919
Commanding General, 4th Fighter Interceptor Wing, APO 994
Commanding Officer, 6101st Air Base Group, APO 710
Commanding Officer, 6134th Air Base Unit, APO 41

1. The following bombing and gunnery ranges, located in the Civil Affairs regions indicated will continue in use by units of the 314th Air Division during the hour listed.

a. Tokoku Civil Affairs Region

- (1) Northern Honshu Air to Air Gunnery Range (Area No. 1) - 0700 to 2000 hours Monday thru Sunday. Rectangular area limited by coordinates:

40° 42' N - 141° 57' E
40° 48' N - 142° 19' E
40° 06' 30" N - 142° 14' E
40° 12' N - 142° 35' 15" E

- (2) Misawa Air to Ground Range - 0700 to 2000 hours Monday thru Sunday at coordinates: 40° 51' 50" N - 141° 23' 34" E. (853.45 - 2045.70 Sheet 6369-I).

b. Kanto and Tokoku Civil Affairs Region

- (1) Mito Air to Ground Range - 0700 to 2000 hours Monday thru Sunday at coordinates: 36° 23' 21" N - 140° 35' 15" E. (763.6 - 1503.95 Sheet 6256-III).

c. Kanto Civil Affairs Region

- (1) Central Honshu Air to Air Gunnery Ranges - 0700 to 2000 hours Monday thru Sunday. Rectangular area limited by coordinates:

36° 00' N - 140° 55' E
36° 00' N - 141° 11' E
36° 40' N - 140° 55' E
36° 40' N - 141° 11' E

OPR-0/684 Subject: Warning Notice - Bombing and Gunnery Ranges

- (2) Onohara Shima Air to Ground Range - 0700 to 2000 hours Monday thru Sunday at coordinates: $34^{\circ} 02' 30''$ N - $139^{\circ} 23'$ E. (635.3-1222.3 Sheet 5949-II).

d. Tokai-Hokuriku Civil Affairs Region

- (1) Southern Honshu Air to Air Gunnery Range - 0700 to 1700 hours Monday, Tuesday and Wednesday. Rectangular area limited by coordinates:

$34^{\circ} 08'N$ - $136^{\circ} 50'E$
 $33^{\circ} 36'N$ - $136^{\circ} 23'E$
 $33^{\circ} 46'N$ - $136^{\circ} 14'E$
 $33^{\circ} 58'N$ - $137^{\circ} 00'E$

e. Chugoku and Kinki Civil Affairs Region

- (1) Yonago Air to Ground Range (Land) - 0700 to 2400 hours Monday thru Friday at coordinates: $35^{\circ} 27' 40''$ N - $133^{\circ} 20'E$. (834.55-1389.7 Sheet 4753-II).
- (2) Yonago Air to Air Range (Area #2) - 0700 to 1700 hours Monday thru Thursday. Rectangular area limited by coordinates:

$35^{\circ} 09' 36''N$ - $131^{\circ} 54' 18''E$
 $35^{\circ} 01' 18''N$ - $132^{\circ} 06' 36''E$
 $35^{\circ} 28' 12''N$ - $132^{\circ} 32' 24''E$
 $35^{\circ} 36' 30''N$ - $132^{\circ} 21' 06''E$

f. Chugoku and Kyushu Civil Affairs Region

- (1) Kyushu Air to Air Gunnery Range - 0700 to 1700 hours Monday thru Friday. Only the Northern half of rectangular danger area limited by following coordinates will be used:

$34^{\circ} 51'N$ $130^{\circ} 35' 15''E$
 $34^{\circ} 49' 20''N$ - $130^{\circ} 52' 10''E$
 $34^{\circ} 08' 40''N$ - $130^{\circ} 29' 10''E$
 $34^{\circ} 16' 45''N$ - $130^{\circ} 12' 45''E$

- (2) Ashiya Air to Ground Range - 0700 to 1700 hours Monday thru Sunday at coordinates: $33^{\circ} 52' 30''N$ - $130^{\circ} 37'E$. (1365.95 - 1202.6 Sheet 4248.IV)

g. Kyushu Civil Affairs Region

OPR-0/684 Subject: Warning Notice - Bombing and Gunnery Ranges

- (1) Omura Air to Ground Range - 0700 to official sunset
Monday thru Friday at coordinates: $32^{\circ} 53' 20''\text{N}$ - $129^{\circ} 51' 30''\text{E}$. (1292.5-1080.5 Sheet 4045-I).
- (2) Tori-Jima Bombing Range - 0700 to 1700 hours
Monday thru Friday at coordinates: $32^{\circ} 15'\text{N}$ - $128^{\circ} 06'\text{E}$. (1114-999 Sheet 3743-IV).

h. Chugoku Civil Affairs Region

- (1) Himeko Jima Air to Ground Bombing and Gunnery Range -
0700 to 2400 hours Monday thru Sunday at coordinates:

$34^{\circ} 04' 17''\text{N}$ - $132^{\circ} 13' 20''\text{E}$
 $34^{\circ} 03' 00''\text{N}$ - $132^{\circ} 19' 08''\text{E}$
 $34^{\circ} 08' 00''\text{N}$ - $132^{\circ} 16' 00''\text{E}$
 $34^{\circ} 07' 40''\text{N}$ - $132^{\circ} 18' 00''\text{E}$

2. Danger areas for all air to ground ranges as indicated on the inclosure to letter, Headquarters, Fifth Air Force, subj: "Warning Notice - Bombing and Gunnery Ranges", dated 30 July 1949.

3. Danger areas on the following ranges are from the surface upward to 7000 feet:

- a. Misawa Air to Ground Range.
- b. Southern Honshu Air to Air Range

4. Danger areas on the following ranges are from the surface upward to 5000 feet.

- a. Omura Air to Ground Range.
- b. Ashiya Air to Ground Range.
- c. Yonago Air to Ground Range (Land).
- d. Himeko Jima Air to Ground Range.

5. Danger area of the Mito Air to Ground Range is from the surface upward to 20,000 feet.

OPR-0/684 Subject: Warning Notice - Bombing and Gunnery Ranges

6. Danger areas on all other 314th Air Division ranges, except those listed in paragraph 3 and 4 above, extend from the surface upward to infinity.

7. Request that this information be disseminated to all personnel and that the danger area be kept clear.

BY COMMAND OF BRIGADIER GENERAL SPIVEY:

H. W. Newmeyer
H. W. NEWMAYER
Captain, USAF
Ass't Adj General

cc furnished:

CINCPAC, APO 500 (ATTN: Chief, Civil Affairs Section)
Commander, Naval Forces, Far East, FPO 1165
CG, Far East Air Forces, APO 925
CG, FEAF Bomber Command, APO 328
CG, Fifth Air Force, APO 970
Commanding General, 8th Army, APO 301
CG, 1st Marine Air Wing, APO 15
CG, 315th Air Division, APO 959
CO, 1809th AACS Group, APO 710
Officer Commanding, 77th Sq, RAAF, ECOM, APO 970

HEADQUARTERS
40TH ANTI-AIRCRAFT ARTILLERY BRIGADE
APO 713

353.4

15 May 1951

SUBJECT: Antiaircraft Gun Firing

TO: See Distribution

1. Antiaircraft Artillery firing will be conducted using 120mm, 90mm, 40mm high explosive and Cal .50 machine gun ammunition, from 15 May through 15 June 1951.
2. The firing point will be located at Katakai, Honshu, Japan (Latitude: 35° 30' N; Longitude: 140° 27' E; Maps: Central Honshu, sheet 31, scale 1:250,000, coordinates 745.5-1396.0).
3. Danger area for this firing will be that area seaward from the above location within a radius of 31,000 yards.
4. Hours of firing will be 1200 to 1800, daily, Monday through Friday.

FOR THE COMMANDING GENERAL:

Theodore Shook 18 May
THEODORE SHOOK
Capt, Arty
Ass't Adjutant

DISTRIBUTION:

GHQ	2	Base Opns Chitose	3
XVI Corps	3	Base Opns Haneda	3
GHQ CA Region	2	Base Opns Misawa	3
Kanto CA Region	2	Northern Comd	5
Tohoku CA Region	2	Southwestern Comd	5
FEAF (Flight Control)	5	Northern Comd Trans O	3
314th Air Div	3	Japan Log Comd	5
40th Div	3	JLC Aviation Sec	2
45th Div	3	JLC Trans O	3
6160th AB Wing	3	2d Maj Port Opns	5
6162d AB Wing	3	YPM	3
6163d AB Wing	3	Yoko Comd	3
523th AC&W Gp	3	40th AAA Brig PIO	1
1956th AACCS Sqdn	3	Northern Prov AAA Gp	2
6114th Tow Target	3	Central Prov AAA Gp	2
34th RCT	3	138th AAA Gp	3
47th LAM Ord Co	5	140th AAA AW Bn	2
COMNAVFE	2	162d Opns Det	1
US Fleet Activities	6	Unit Firing	5
US Naval Air Facility	3	Katakai Firing Range	2
Tokyo Ord Ctr	5	Central File	2
Base Opns Tachikawa	3	S3 File	1

HEADQUARTERS
40TH ANTI-AIRCRAFT ARTILLERY BRIGADE
APO 713

11 May 1951
G. Takizawa

353.4

4 May 1951

SUBJECT: Antiaircraft Gun Firing

TO: See Distribution

1. Antiaircraft Artillery Gun Firing Notice for Misawa AAA Range No. 2 published 30 April 1951 is rescinded.
2. Antiaircraft Artillery Gun firing will be conducted at the Misawa AAA Range No. 1, using 120mm high explosive ammunition, during the period 13 May through 9 June 1951.
3. Danger area for this firing will be that area in the vicinity of Sunamori, Honshu, Japan (Latitude: 40° 49' N; Longitude 141° 24' E; Maps Central Honshu, Sheet 6369-11, scale 1:50,000 coordinates 853.0-2040.4) seaward within a radius of 31,000 yards.
4. Hours of firing will be 1200 to 1800 daily.

FOR THE COMMANDING GENERAL:

Theodore Shook

THEODORE SHOOK
Capt, Arty
Asst Adjutant

DISTRIBUTION

GHQ	2	Base Opns Tachikawa	3
GHQ Reserve Corps	3	Base Opns Chitose	3
GHQ CA Region	2	Base Opns Haneda	3
Kanto CA Region	2	Base Opns Misawa	3
Tohoku CA Region	2	Northern Comd	5
FEAF (Flight Control)	5	Southwestern Comd	5
314th Air Div	3	Northern Comd Trans O	3
40th Div	3	Japan Log Comd	5
45th Div	3	JIC Aviation Sec	2
6160th AB Wing	3	2d Major Port. Opns	5
6162d AB Wing	3	JIC Trans O	3
6163d AB Wing	3	YPM	3
528th AC&W Gp	3	Yoko Comd	3
1956th AACS Sqdn	3	40th AAA Brig PIO	1

6114th Tow Target	3	Northern Prov AAA Gp	2
34th RCT	3	Central Prov AAA Gp	2
47th LAM Ord Co	5	138th AAA Gp	3
COMNAVFE	2	162d Opns Det	1
US Fleet Activities	6	Unit Firing	5
US Naval Air Facility	3	Katakai Firing Range	2
Tokyo Ord Cen	5	Central File	2
		S3 File	1

9 May 1951

Subject: Warning Notice - Bombing and Gunnery Ranges

(dated 3 May 1951)

The subject notice as attached was received by this office at 1400, 8 May 1951 and the following offices were informed thereof at 1000, 9 May 1951;

Liaison Bureau, Foreign Office

Tokyo-To, Liaison Office

Kanagawa Pref. Liaison Office


Chiba " " "

Shizuoka " " "

Ibaraki " " "

Tokyo Regional Headquarters NRP

KANTO
Liaison & Coordination Office



Shiojiri
H. Shiojiri, officer in charge

HEADQUARTERS
314TH AIR DIVISION
APO 710

MAY 3 1951

OPR-PO/684

SUBJECT: Warning Notice - Bombing and Gunnery Ranges

TO: Commanding General, 6160th Air Base Wing, APO 929
Commanding General, 6161st Air Base Wing, APO 328
Commanding General, 6162nd Air Base Wing, APO 994
Commanding General, 6163rd Air Base Wing, APO 919
Commanding General, 4th Fighter Interceptor Wing, APO 994
Commanding Officer, 6101st Air Base Group, APO 710
Commanding Officer, 6134th Air Base Unit, APO 41

1. The following bombing and gunnery ranges, located in the Civil Affairs regions indicated will continue in use by units of the 314th Air Division during the hour listed.

a. Tokoku Civil Affairs Region

- (1) Northern Honshu Air to Air Gunnery Range (Area No. 1) - 0700 to 2000 hours Monday thru Sunday. Rectangular area limited by coordinates:

40° 42' N - 141° 57' E
40° 48' N - 142° 19' E
40° 06' 30" N - 142° 14' E
40° 12' N - 142° 35' 15" E

- (2) Misawa Air to Ground Range - 0700 to 2000 hours Monday thru Sunday at coordinates: 40° 51' 50" N - 141° 23' 34" E. (853.45 - 2045.70 Sheet 6369-I).

b. Kanto and Tokoku Civil Affairs Region

- (1) Mito Air to Ground Range - 0700 to 2000 hours Monday thru Sunday at coordinates: 36° 23' 21" N - 140° 35' 15" E. (763.6 - 1503.95 Sheet 6256-III).

c. Kanto Civil Affairs Region

- (1) Central Honshu Air to Air Gunnery Ranges - 0700 to 2000 hours Monday thru Sunday. Rectangular area limited by coordinates:

36° 00' N - 140° 55' E
36° 00' N - 141° 11' E
36° 40' N - 140° 55' E
36° 40' N - 141° 11' E

SUBJECT: Warning Notice - Bombing and Gunnery Ranges

- (2) Onohara Shima Air to Ground Range - 0700 to 2000 hours Monday thru Sunday at coordinates: $34^{\circ} 02' 30''\text{N} - 139^{\circ} 23'\text{E}$. (635.3-1222.8 Sheet 5949-II).
- d. Tokai-Hokuriku Civil Affairs Region
- (1) Southern Honshu Air to Air Gunnery Range - 0700 to 1700 hours Monday, Tuesday and Wednesday. Rectangular area limited by coordinates:
- $34^{\circ} 03'\text{N} - 136^{\circ} 50'\text{E}$
 $33^{\circ} 36'\text{N} - 136^{\circ} 23'\text{E}$
 $33^{\circ} 46'\text{N} - 136^{\circ} 14'\text{E}$
 $33^{\circ} 58'\text{N} - 137^{\circ} 00'\text{E}$
- e. Chugoku and Kinki Civil Affairs Region
- (1) Yonago Air to Ground Range (Land) - 0700 to 2400 hours Monday thru Friday at coordinates: $35^{\circ} 27' 40''\text{N} - 133^{\circ} 20'\text{E}$. (834.55-1389.7 Sheet 4753-II).
- (2) Yonago Air to Air Range (Area #2) - 0700 to 1700 hours Monday thru Thursday. Rectangular area limited by coordinates:
- $35^{\circ} 09' 36''\text{N} - 131^{\circ} 54' 18''\text{E}$
 $35^{\circ} 01' 18''\text{N} - 132^{\circ} 06' 36''\text{E}$
 $35^{\circ} 28' 12''\text{N} - 132^{\circ} 33' 24''\text{E}$
 $35^{\circ} 36' 30''\text{N} - 132^{\circ} 21' 06''\text{E}$
- f. Chugoku and Kyushu Civil Affairs Region
- (1) Ashiya Air to Ground Range - 0700 to 1700 hours Monday thru Sunday at coordinates: $33^{\circ} 52' 30''\text{N} - 130^{\circ} 37'\text{E}$. (1365.95 - 1202.6 Sheet 4248.IV)
- g. Kyushu Civil Affairs Region
- (1) Omura Air to Ground Range - 0700 to official sunset Monday thru Friday at coordinates: $32^{\circ} 53' 20''\text{N} - 129^{\circ} 51' 30''\text{E}$. (1292.5-1080.5 Sheet 4045-I).
- (2) Tori-Shima Bombing Range - 0700 to 1700 hours Monday thru Friday at coordinates: $32^{\circ} 15'\text{N} - 128^{\circ} 06'\text{E}$. (1114-999 Sheet 3743-IV)

2. Danger areas for all air to ground ranges as indicated on the inclosures to letter, Headquarters, Fifth Air Force, subj: "Warning Notice - Bombing and Gunnery Ranges", dated 30 July 1949.

3. Danger areas on the following ranges are from the surface upward to 7000 feet:

- a. Misawa Air to Ground Range.
- b. Southern Honshu Air to Air Range

4. Danger areas on the following ranges are from the surface upward to 5000 feet.

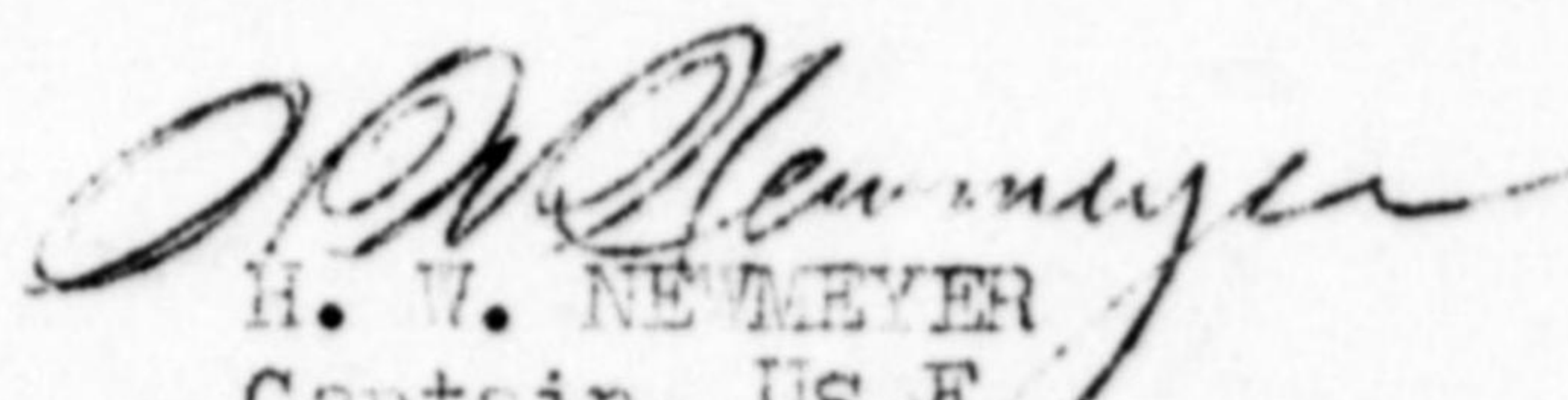
- a. Omura Air to Ground Range.
- b. Ashiya Air to Ground Range.
- c. Yonago Air to Ground Range (Land).

5. Danger area of the Mito Air to Ground Range is from the surface upward to 20,000 feet.

6. Danger areas on all other 314th Air Division ranges, except those listed in paragraph 3 and 4 above, extend from the surface upward to infinity.

7. Request that this information be disseminated to all personnel and that the danger area be kept clear.

BY COMMAND OF BRIGADIER GENERAL SPIVEY:


H. W. NEUMEYER
Captain, USAF
Ass't -dj General

cc furnished:

CINCPAC, APO 500 (ATTN: Chief, Civil Affairs Section)
Commander, Naval Forces, Far East, FPO 1165
CG, Far East Air Forces, APO 925
CG, FEAF Bomber Command, APO 328
CG, Fifth Air Force, APO 970
Commanding General, 8th Army, APO 301
CG, 1st Marine Air Wing, APO 15
CG, 315th Air Division, APO 959
CO, 1809th AACS Group, APO 710
Officer Commanding, 77th Sq, RAAF, BCOF, APO 970

GENERAL HEADQUARTERS, FAR EAST COMMAND
 ADJUTANT GENERAL'S OFFICE
 RADIO BRANCH

INCOMING MESSAGE

REL/clh

UNCLASSIFIED
 ROUTINE

3 May 51

FROM : COMAIRBASEWG 6162

TO : SCAP. (CHF KANTO REGION CIV AFF TEAM) TOKYO JAPAN, CHF TOHOKU
 REGION CIV AFFS TEAM SENDAI JAPAN

NR : ~~JB 3561 OPRS~~

Subj is warning notice. The Mito Air to Ground Gunnery Range, located at 140 deg 35 min 15 sec E. 36 deg 23 min 216 N, is in operation 0700 to 2000 hours Mondays thru Sundays until further notice. Types of ammo used are class 50, 2.25 inch rockets, 5 inch rockets, 100 lb practice bombs, 100 lb general purpose bombs. Rqst adequate dissemination of this warning to the Japanese Population in this area with the caution of remaining clear of this area during hours of authorized ops. Danger area extends approximately 7 miles seaward.

NO SIG

INFORMATION : ~~CHIEF OF STAFF, G-3, G-4, AG, CIV AFF, TRANS, FEAF,
 COMANVFE~~

NOTE : This msg passed by AG Rad Br via courier to CHF KANTO CIV ARFS
 REGION TOKYO JAPAN for action.

20252

ROUTINE
 UNCLASSIFIED

TOO : 030705 Z
 MCN : AUB 114/03

J. H. [unclear]
 4 May
 KCCO

HEADQUARTERS
40TH ANTI-AIRCRAFT ARTILLERY BRIGADE
APO 713

5 May 1951
G. Takizawa
30 April 1951

353.4

SUBJECT: Antiaircraft Automatic Weapons Firing

TO: See Distribution

1. Antiaircraft Artillery firing will be conducted at the Misawa AAA Range No. 1 using 40mm high explosive and Cal..50 machine gun ammunition during the period 1 May through 13 May 1951.
2. The firing point will be located in the vicinity of Sunamori, Honshu, Japan (Latitude: 40° 49' N; Longitude: 141° 24' E; Maps: Central Honshu, sheet 6369-11, scale 1:50,000, coordinates 853.0-2040.4).
3. Danger area for this firing will be that area seaward from the above location within a radius of 12,000 yards and extending to an altitude of 20,000 feet.
4. Hours of firing will be 1000 to 1700 daily.

FOR THE COMMANDING GENERAL:

Theodore Shook

THEODORE SHOOK
Capt, Arty
Asst Adjutant

DISTRIBUTION:

GHQ	2	Base Opns Tachikawa	3
GHQ Reserve Corps	2	Base Opns Chitose	3
GHQ CA Region	2	Base Opns Haneda	3
Kanto CA Region	2	Base Opns Misawa	3
Tohoku CA Region	2	Northern Comd	5
FEAF (Flight Control)	5	Southwestern Comd	5
314th Air Div	3	Northern Comd Trans O	3
40th Div	3	Japan Log Comd	5
45th Div	3	JLC Aviation Sec	2
6160th AB Wing	3	JLC Trans O	3
6162d AB Wing	3	2d Maj Port Opns	5
6163d AB Wing	3	YPM	3
528th AC&W Gp	3	Yoko Comd	3
1956th AACS SODN	3	40th AAA Brig PIO	1
6114th Tow Target	3	Northern Prov AAA Gp	2
34th RCT	3	Central Prov AAA Gp	2
47th LAM Ord Co	5	138th AAA Gp	3
COMNAVFE	2	162nd Opns Det	1
US Fleet Activities	6	Unit Firing	5
US Naval Air Facility	3	Katakai Firing Range	2
Tokyo Ord Cen	5	Central File	2

20 April 1951

Subject: Warning Notice-Bombing and Gunnery Ranges

(684 (18 Apr. 1951) CAS-X, dated 18 Apr. 1951)

The subject notice as attached was received by this office at 12:00, 19 April 1951 and the following offices were informed thereof at 14:00, 19 April 1951.

Liaison Bureau, Foreign Office

Tokyo-To, Liaison Office

Kanagawa Pref. Liaison Office

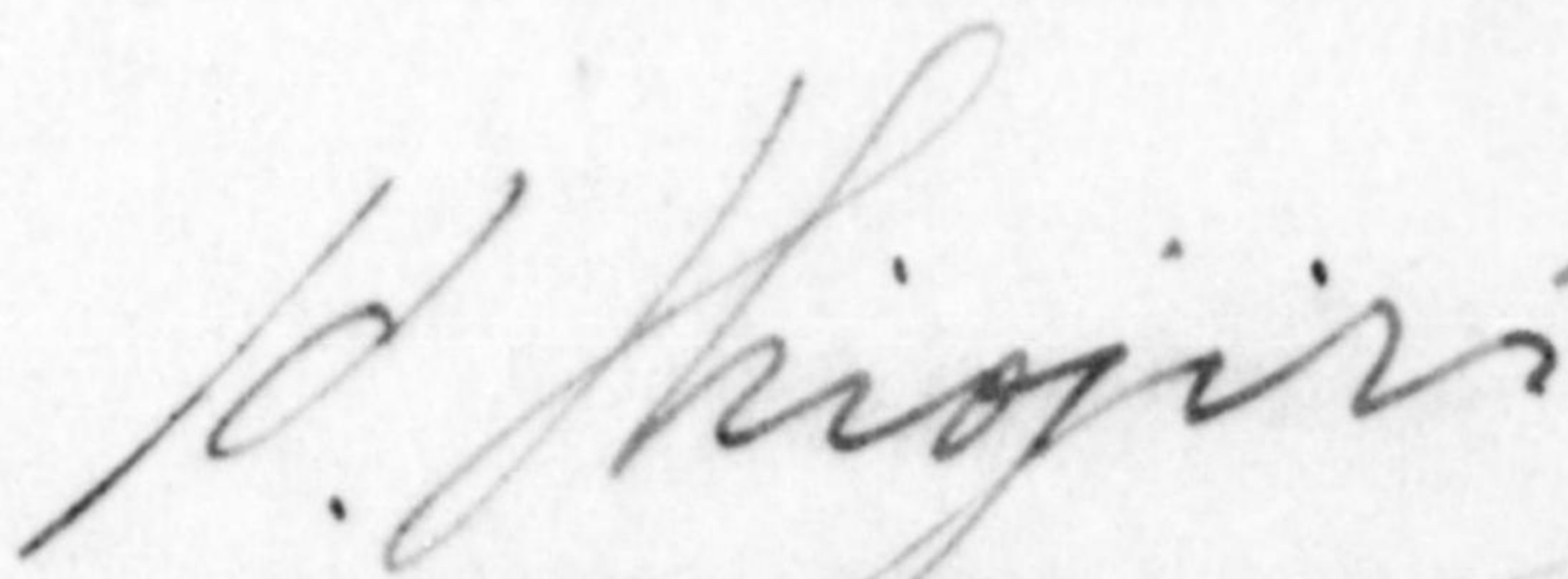
Chiba " " "

Shizuoka " " "


Ibaraki " " "

Tokyo Regional Headquarters NRP

KANTO
Liaison & Coordination Office



H. Shiojiri, officer in charge



GENERAL HEADQUARTERS
SUPREME COMMANDER FOR THE ALLIED POWERS
Civil Affairs Section
APO 500

684(18 Apr. 1951)CAS-X

18 Apr. 1951

SUBJECT: Warning Notice - Bombing and Gunnery Ranges

TO: Chief, Tohoku Civil Affairs Region, APO 547
Chief, Kanto Civil Affairs Region, APO 500
Chief, Tokai-Hokuriku Civil Affairs Region, APO 710
Chief, Kinki Civil Affairs Region, APO 15
Chief, Chugoku Civil Affairs Region, APO 182
Chief, Shikoku Civil Affairs Region, APO 1050
Chief, Kyushu Civil Affairs Region, APO 1105
Liaison Bureau, Ministry of Foreign Affairs

1. Inclosed is a copy of a warning notice that indicates the bombing and gunnery ranges that will be used by the Fifth Air Force.

2. It is desired that the appropriate Japanese Officials be notified regarding the use of these ranges in order that the warning may be properly disseminated.

FOR THE CHIEF, CIVIL AFFAIRS SECTION:

1 Incl:
Ltr fr FAF, 15 Apr 51

J. A. O'BRIEN
CWO USA
Adm Off

HEADQUARTERS
314TH AIR DIVISION
APO 710

J. Takigawa
18 April 51

OPR-PO/684

15 April 1951

SUBJECT: Warning Notice - Bombing and Gunnery Ranges

TO: Commanding General, 6160th Air Base Wing, APO 929
Commanding General, 6161st Air Base Wing, APO 328
Commanding General, 6162nd Air Base Wing, APO 994
Commanding General, 6163rd Air Base Wing, APO 919
Commanding General, 4th Fighter Interceptor Wing, APO 994
Commanding Officer, 6101st Air Base Group, APO 710
Commanding Officer, 6134th Air Base Unit, APO 41

1. The following bombing and gunnery ranges, located in the Civil Affairs regions indicated will continue in use by units of the 314th Air Division during the hour listed.

a. Tokoku Civil Affairs Region

- (1) Northern Honshu Air to Air Gunnery Range (Area No. 1) - 0700 to 2000 hours Monday thru Sunday. Rectangular area limited by coordinates:

40° 42' N - 141° 57' E
40° 48' N - 142° 19' E
40° 06' 30" N - 142° 14' E
40° 12' N - 142° 35' 15" E

- (2) Misawa Air to Ground Range - 0700 to 2000 hours Monday thru Sunday at coordinates: 40° 51' 50" N - 141° 23' 34" E. (853.45 - 2045.70 Sheet 6369-I).

b. Kanto and Tokoku Civil Affairs Region

- (1) Mito Air to Ground Range - 0700 to 2000 hours Monday thru Sunday at coordinates: 36° 23' 21" N - 140° 35' 15" E. (763.6 - 1503.25 Sheet 6256-III).

c. Kanto Civil Affairs Region

- (1) Central Honshu Air to Air Gunnery Ranges - 0700 to 2000 hours Monday thru Sunday. Rectangular area limited by coordinates:

36° 00' N - 140° 55' E
36° 00' N - 141° 11' E
36° 40' N - 140° 55' E
36° 40' N - 141° 11' E

SUBJECT: Warning Notice - Bombing and Gunnery Ranges

- (2) Onohara Shima Air to Ground Range - 0700 to 2000 hours Monday thru Sunday at coordinates: $34^{\circ} 02' 30''N - 139^{\circ} 23'E$. (635.3-1222.8 Sheet 5949-II).

d. Tokai-Hokuriku Civil Affairs Region

- (1) Southern Honshu Air to Air Gunnery Range - 0700 to 1700 hours Monday, Tuesday and Wednesday. Rectangular area limited by coordinates:

$34^{\circ} 08'N - 136^{\circ} 50'E$
 $33^{\circ} 36'N - 136^{\circ} 23'E$
 $33^{\circ} 46'N - 136^{\circ} 14'E$
 $33^{\circ} 53'N - 137^{\circ} 00'E$

e. Chugoku and Kinki Civil Affairs Region

- (1) Yonago Air to Ground Range (Land) - 0700 to 1700 hours Monday thru Friday at coordinates: $35^{\circ} 27' 40''N - 133^{\circ} 20'E$. (834.55-1389.7 Sheet 4753-II).
- (2) Yonago Air to Air Range (Area #2) - 0700 to 1700 hours Monday thru Thursday. Rectangular area limited by coordinates:

$35^{\circ} 09' 36''N - 131^{\circ} 54' 18''E$
 $35^{\circ} 01' 18''N - 132^{\circ} 06' 36''E$
 $35^{\circ} 28' 12''N - 132^{\circ} 33' 24''E$
 $35^{\circ} 36' 30''N - 132^{\circ} 21' 06''E$

f. Chugoku and Kyushu Civil Affairs Region

- (1) Ashiya Air to Ground Range - 0700 to 1700 hours Monday thru Sunday at coordinates: $33^{\circ} 52' 30''N - 130^{\circ} 37'E$. (1365.95 - 1202.6 Sheet 4248-IV)

g. Kyushu Civil Affairs Region

- (1) Omura Air to Ground Range - 0700 to official sunset Monday thru Friday at coordinates: $32^{\circ} 53' 20''N - 129^{\circ} 51' 30''E$. (1292.5-1080.5 Sheet 4045-I).
- (2) Tori-Shima Bombing Range - 0700 to 1700 hours Monday thru Friday at coordinates: $32^{\circ} 15'N - 128^{\circ} 06'E$. (1114-999 Sheet 3743-IV).

2. Danger areas for all air to ground ranges as indicated on the inclosures to letter, Headquarters, Fifth Air Force, subj: "Warning Notice - Bombing and Gunnery Ranges", dated 30 July 1949.

3. Danger areas on the following ranges are from the surface upward to 7000 feet:

SUBJECT: Warning Notice - Bombing and Gunnery Ranges

- a. Onohara Shima Air to Ground Range.
 - b. Misawa Air to Ground Range.
 - c. Southern Honshu Air to Air Range.
4. Danger areas on the following ranges are from the surface upward to 5000 feet.
- a. Omura Air to Ground Range.
 - b. Ashiya Air to Ground Range.
 - c. Yonago Air to Ground Range (Land).
5. Danger area of the Mito Air to Ground Range is from the surface upward to 20,000 feet.
6. Danger areas on all other 314th Air Division ranges, except those listed in paragraphs 3 and 4 above, extend from the surface upward to infinity.
7. Request that this information be disseminated to all personnel and that the danger area be kept clear.

BY COMMAND OF BRIGADIER GENERAL SPIVEY:

for R. Schum, WOSC
 H. W. NEUMEYER
 Captain, US F
 Ass't Adj General

cc furnished:

CINCPAC, APO 500 (ATTN: Chief, Civil Affairs Section)
 Commander, Naval Forces, Far East, FPO 1165
 CG, Far East Air Forces, APO 925
 CG, FEAF Bomber Command, APO 323
 CG, Fifth Air Force, APO 970
 Commanding General, 8th Army, APO 301
 CG, 1st Marine Air Wing, APO 15
 CG, 315th Air Division, APO 959
 CO, 1809th AACS Group, APO 710
 Officer Commanding, 77th Sq, RAAF, BCOT, APO 970

20 April 1951

Subject: Antiaircraft Gun Firing

(353.4, dated 14 April 1951)

The subject notice as attached was received by this office at 12:00, 19 April 1951 and the following offices were informed thereof at 14:00, 19 April 1951:

Liaison Bureau, Foreign Office

Tokyo-To, Liaison Office

Kanagawa Pref. Liaison Office


Chiba " " "

Shizuoka " " "

Ibaraki " " "

Tokyo Regional Headquarters NRP

KANTO
Liaison & Coordination Office


H. Shiojiri, officer in charge



HEADQUARTERS
40TH ANTIAIRCRAFT ARTILLERY BRIGADE
APO 713

353.4

14 April 1951

SUBJECT: Antiaircraft Gun Firing

TO: See Distribution

1. Antiaircraft Artillery firing will be conducted using 120mm high explosive and Cal .50 machine gun ammunition, from 15 April through 15 May 1951.

2. The firing point will be located at Katakai, Honshu, Japan (Latitude: 35° 30' N; Longitude: 140° 27' E; Maps: Central Honshu, sheet 31, scale 1:250,000, coordinates 745.5-1396.0).

3. Danger area for this firing will be that area seaward from the above location within a radius of 31,000 yards.

4. Hours of firing will be 1200 to 1800, daily, Monday thru Friday.

FOR THE COMMANDING GENERAL:

THEODORE SHOOK
Capt, Arty
Ass't Adjutant

DISTRIBUTION

GHQ	2	Base Opns Tachikawa	3
GHQ Reserve Corps	3	Base Opns Chitose	3
GHQ CA Region	2	Base Opns Haneda	3
Kanto CA Region	2	Base Opns Misawa	3
Tohoku CA Region	2	Northern Comd	5
FMAF (Flight Control)	5	Southwestern Comd	5
314th Air Div	3	Northern Comd Trans O	3
40th Div	3	Japan Log Comd	5
45th Div	3	JLC Aviation Sec	2
6160th AB Wing	3	JLC Trans O	3
6162d AB Wing	3	2d Maj Port Opns	5
6163d AB Wing	3	YPM	3
528th AC&W Gp	3	Yoko Comd	3
1956th AKCS Sqdn	3	40th AAA Brig PIO	1
6114th Tow Target	3	Northern Prov AAA Gp	2
34th RCT	3	Central Prov AAA Gp	2
47th LAM Ord Co	5	138th AAA Gp	3
COMNAVFE	2	162d Opns Det	1
US Fleet Activities	6	Unit Firing	5
US Naval Air Facility	3	Katakai Firing Range	2
Tokyo Ord Ctr	5	Central File	2
		S3 File	1

HEADQUARTERS
40TH ANTI-AIRCRAFT ARTILLERY BRIGADE
APO 713

14 April 1951

353.4

SUBJECT: Antiaircraft Gun Firing

G. Takizawa
18 April 51

TO: See Distribution

1. Antiaircraft Artillery firing will be conducted using 120mm high explosive and Cal .50 machine gun ammunition, from 15 April through 15 May 1951.

2. The firing point will be located at Katakai, Honshu, Japan (Latitude: 35° 30' N; Longitude: 140° 27' E; Maps: Central Honshu, sheet 31, scale 1:250,000, coordinates 745.5-1396.0).

3. Danger area for this firing will be that area seaward from the above location within a radius of 31,000 yards.

4. Hours of firing will be 1200 to 1800, daily, Monday thru Friday.

FOR THE COMMANDING GENERAL:

Theodore Shook
THEODORE SHOOK
Capt, Arty
Ass't Adjutant

DISTRIBUTION:

GHQ	2	Base Opns Tachikawa	3
GHQ Reserve Corps	3	Base Opns Chitose	3
GHQ CA Region	2	Base Opns Haneda	3
Kanto CA Region	2	Base Opns Misawa	3
Tohoku CA Region	2	Northern Comd	5
FEMF (Flight Control)	5	Southwestern Comd	5
314th Air Div	3	Northern Comd Trans O	3
40th Div	3	Japan Log Comd	5
45th Div	3	JLC Aviation Sec	2
6160th AB Wing	3	JLC Trans O	3
6162d AB Wing	3	2d Maj Port Opns	5
6163d AB Wing	3	YPM	3
528th AC&W Gp	3	Yoko Comd	3
1956th AACCS Sqdn	3	40th AAA Brig PIO	1
6114th Tow Target	3	Northern Prov AAA Gp	2
34th RCT	3	Central Prov AAA Gp	2
47th LAM Ord Co	5	138th AAA Gp	3
COMNAVFE	2	162d Opns Det	1
US Fleet Activities	6	Unit Firing	5
US Naval Air Facility	3	Katakai Firing Range	2
Tokyo Ord Ctr	5	Central File	2
		S3 File	1

20 April 1951

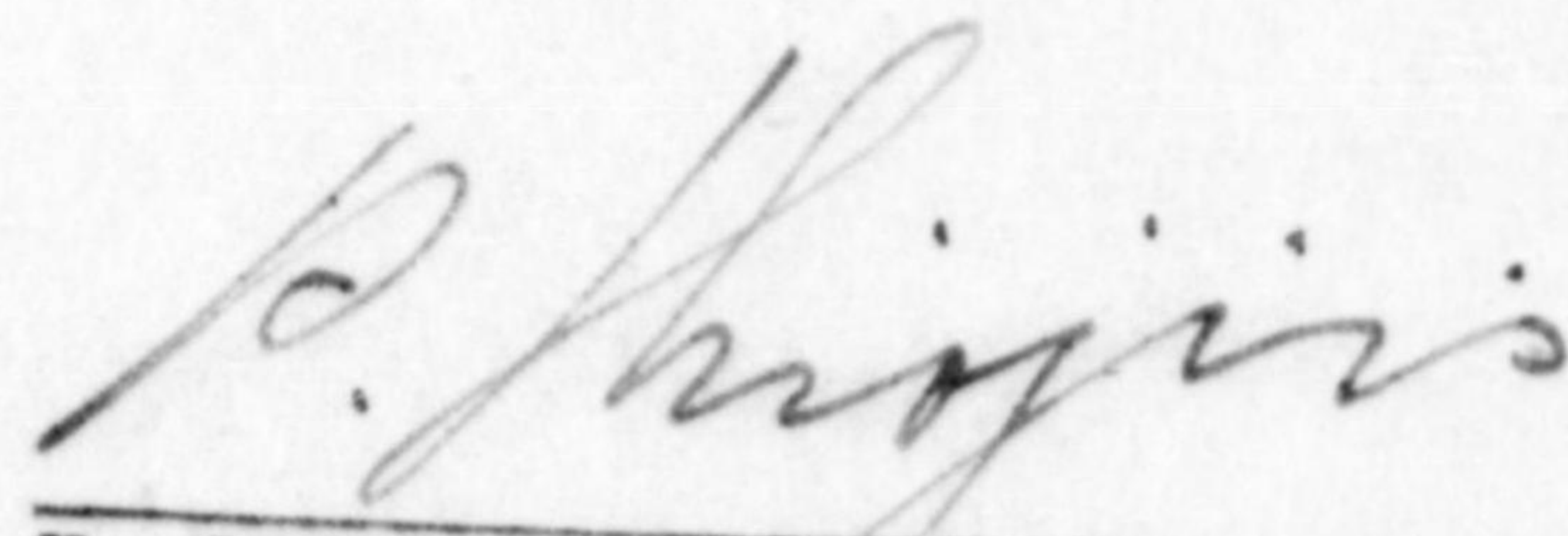
Subject: Antiaircraft Automatic Weapons Firing
(353.4, dated 14 April 1951)

TO: See

The subject notice as attached was received by this office at 12:00, 19 April 1951 and the following offices were informed thereof at 14:00, 19 April 1951:

- Liaison Bureau, Foreign Office
- Tokyo-To, Liaison Office
- Kanagawa Pref. Liaison Office
- Chiba " " "
- Shizuoka " " "
- Ibatski " " "
- Tokyo Regional Headquarters NRP

KANTO
Liaison & Coordination Office



H. Shiojiri, officer in charge



HEADQUARTERS
40TH ANTIAIRCRAFT ARTILLERY BRIGADE
APO 713

353.4

14 April 1951

SUBJECT: Antiaircraft Automatic Weapons Firing

TO: See Distribution

1. Antiaircraft Artillery firing will be conducted using 40mm high explosive Cal .50 machine gun ammunition, during the period 23 April through 13 May 1951.
2. The firing point will be located in the vicinity of Sunamori, Honshu, Japan (Latitude: 40° 49' N; Longitude: 141° 24' E; Maps: Central Honshu, sheet 6369-11, scale 1:50,000, coordinates 853.0-2040.4).
3. Danger area for this firing will be that area seaward from the above location within a radius of 12,000 yards.
4. Hours of firing will be 1000 to 1700 daily.

FOR THE COMMANDING GENERAL:

THEODORE SHOOK
Capt, Arty
Ass't Adjutant

DISTRIBUTION

GHQ	2	Base Opns Tachikawa	3
GHQ Reserve Corps	3	Base Opns Chitose	3
GHQ CA Region	2	Base Opns Haneda	3
Kanto CA Region	2	Base Opns Misawa	3
Tohoku CA Region	2	Northern Comd	5
FCAF (Flight Control)	5	Southwestern Comd	5
314th Air Div	3	Northern Comd Trans O	3
40th Div	3	Japan Log Comd	5
45th Div	3	JLC Aviation Sec	2
6160th AB Wing	3	JLC Trans O	3
6162d AB Wing	3	2d Maj Port Opns	5
6163d AB Wing	3	YPM	3
528th AC&W Gp	3	Yoko Comd	3
1956th AACS Sqdn	3	40th AAA Brig PIO	1
6114th Tow Target	3	Northern Prov AAA Gp	2
34th RCT	3	Central Prov AAA Gp	2
47th LAM Ord Co	5	138th AAA Gp	3
COMNAVFE	2	162d Opns Det	1
US Fleet Activities	6	Unit Firing	5
US Naval Air Facility	3	Katakai Firing Range	2
Tokyo Ord Ctr	5	Central File	2
		S3 File	1

HEADQUARTERS
40TH ANTI-AIRCRAFT ARTILLERY BRIGADE
APO 713

353.4

14 April 1951

SUBJECT: Antiaircraft Automatic Weapons Firing

G. Takizawa
18 April 51

TO: See Distribution

1. Antiaircraft Artillery firing will be conducted using 40mm high explosive Cal .50 machine gun ammunition, during the period 23 April through 13 May 1951.
2. The firing point will be located in the vicinity of Sunamori, Honshu, Japan (Latitude: 40° 49' N; Longitude: 141° 24' E; Maps: Central Honshu, sheet 6369-11, scale 1:50,000, coordinates 353.0-2040.4).
3. Danger area for this firing will be that area seaward from the above location within a radius of 12,000 yards.
4. Hours of firing will be 1000 to 1700 daily.

FOR THE COMMANDING GENERAL:

Theodore Shook

THEODORE SHOOK
Capt, Arty
Ass't Adjutant

DISTRIBUTION:

GHQ	2	Base Opns Tachikawa	3
GHQ Reserve Corps	3	Base Opns Chitose	3
GHQ CA Region	2	Base Opns Haneda	3
Kanto CA Region	2	Base Opns Misawa	3
Tohoku CA Region	2	Northern Comd	5
FEAF (Flight Control)	5	Southwestern Comd	5
314th Air Div	3	Northern Comd Trans O	3
40th Div	3	Japan Log Comd	5
45th Div	3	JLC Aviation Sec	2
6160th AB Wing	3	JLC Trans O	3
6162d AB Wing	3	2d Maj Port Opns	5
6163d AB Wing	3	YPM	3
528th AC&W Gp	3	Yoko Comd	3
1956th AACS Sqdn	3	40th AAA Brig PIO	1
6114th Tow Target	3	Northern Prov AAA Gp	2
34th RCT	3	Central Prov AAA Gp	2
47th LAM Ord Co	5	138th AAA Gp	3
COMNAVFE	2	162d Opns Det	1
US Fleet Activities	6	Unit Firing	5
US Naval Air Facility	3	Katakai Firing Range	2
Tokyo Ord Ctr	5	Central File	2
		S3 File	1

& 7 April 1951

Subject: Warning Notice-Bombing and Gunnery Ranges
(OPR-PO/684 dated 1 April 1951)

The subject notice as attached was received by this office at 1000, 6 April 1951 and the following offices were informed thereof at 1300, 6 April 1951;

Liaison Bureau, Foreign Office

Tokyo-To, Liaison Office

Kanagawa Pref. Liaison Office


Chiba " " "

Shizuoka " " "

Ibaraki " " "

Tokyo Regional Headquarters NRP

KANTO
Liaison & Coordination Office



H. Shiojiri
H. Shiojiri, officer in charge

HEADQUARTERS
314TH AIR DIVISION
APO 710

OPR-PO/684

1 APR 1951

SUBJECT: Warning Notice - Bombing and Gunnery Ranges

TO: Commander in Chief, Far East Command, APO 500
ATTN: Chief, Civil Affairs Section
Commander, Naval Forces, Far East, FPO 1165
Commanding General, Far East Air Forces, APO 925
Commanding General, Far East Combat Cargo Command, APO 75
Commanding General, FEAF Bomber Command, APO 328
Commanding General, Fifth Air Force, APO 970
Commanding General, Eighth Army, APO 301
Commanding General, 1st Marine Air Wing, APO 15
Commanding General, 315th Air Division, APO 959
Commanding General, 4th Fighter Interceptor Wing, APO 994
Commanding General, 6160th Air Base Wing, APO 929
Commanding General, 6161st Air Base Wing, APO 328
Commanding General, 6162nd Air Base Wing, APO 994
Commanding General, 6163rd Air Base Wing, APO 919
Commanding Officer, 6101st Air Base Group, APO 710
Commanding Officer, 6134th Air Base Unit, APO 70
Commanding Officer, 1809th MACS Group, APO 710
Officer Commanding, 77th Squadron, RAAF, BCOF, APO 970

1. The following bombing and gunnery ranges, located in the Civil Affairs regions indicated will continue in use by units of the 314th Air Division during the hour listed.

a. Tokoku Civil Affairs Region

- (1) Northern Honshu Air to Air Gunnery Range (Area No. 1) - 0700 to 2000 hours Monday thru Sunday. Rectangular area limited by coordinates:

40° 42' N - 141° 57' E
40° 48' N - 142° 19' E
40° 06' 30" N - 142° 14' E
40° 12' N - 142° 35' 15" E

- (2) Misawa Air to ground Range - 0700 to 2000 hours Monday thru Sunday at coordinates: 40° 51' 50" N - 141° 23' 34" E. (853.45 - 2045.70 Sheet 6369-I).

SUBJECT: Warning Notice - Bombing and Gunnery Ranges**b. Kanto and Tokoku Civil Affairs Region**

- (1) Mito Air to Ground Range - 0700 to 2000 hours
Monday thru Sunday at coordinates: $36^{\circ} 23' 21''\text{N}$ -
 $140^{\circ} 35' 15''\text{E}$. (763.6 - 1503.95 Sheet 6256-III).

c. Kanto Civil Affairs Region

- (1) Central Honshu Air to Air Gunnery Ranges - 0700
to 2000 hours Monday thru Sunday. Rectangular
area limited by coordinates:

$36^{\circ} 00'\text{N}$ - $140^{\circ} 55'\text{E}$
 $36^{\circ} 00'\text{N}$ - $141^{\circ} 11'\text{E}$
 $36^{\circ} 40'\text{N}$ - $140^{\circ} 55'\text{E}$
 $36^{\circ} 40'\text{N}$ - $141^{\circ} 11'\text{E}$

- (2) Onohara Shima Air to Ground Range - 0700 to 2000
hours Monday thru Sunday at coordinates: $34^{\circ} 02'$
 $30''\text{N}$ - $139^{\circ} 23'\text{E}$. (635.3-1222.8 Sheet 5949-II).

d. Tokai-Hokuriku Civil Affairs Region

- (1) Southern Honshu Air to Air Gunnery Range - 0700
to 1700 hours Monday, Tuesday and Wednesday.
Rectangular area limited by coordinates:

$34^{\circ} 08'\text{N}$ - $136^{\circ} 50'\text{E}$
 $33^{\circ} 36'\text{N}$ - $136^{\circ} 23'\text{E}$
 $33^{\circ} 46'\text{N}$ - $136^{\circ} 14'\text{E}$
 $33^{\circ} 58'\text{N}$ - $137^{\circ} 00'\text{E}$

e. Chugoku, and Iinki Civil Affairs Region

- (1) Yonago Air to Ground Range (Land) - 0700 to 1700
hours Monday thru Friday at coordinates: $35^{\circ} 27'$
 $40''\text{N}$ - $133^{\circ} 20'\text{E}$. (834.55-1389.7 Sheet 4753-II).
- (2) Yonago Air to Air Range (Area #2) - 0700 to 1700 hours
Monday thru Thursday. Rectangular area limited by
coordinates:

$35^{\circ} 09' 36''\text{N}$ - $131^{\circ} 54' 18''\text{E}$
 $35^{\circ} 01' 18''\text{N}$ - $132^{\circ} 06' 36''\text{E}$
 $35^{\circ} 28' 12''\text{N}$ - $132^{\circ} 33' 24''\text{E}$
 $35^{\circ} 36' 30''\text{N}$ - $132^{\circ} 21' 06''\text{E}$

f. Chugoku and Kyushu Civil Affairs Region

- (1) Ashiya Air to Ground Range - 0700 to 1700 hours
Monday thru Sunday at coordinates: $33^{\circ} 52' 30''\text{N}$ -
 $130^{\circ} 37'\text{E}$. (1365.95 - 1202.6 Sheet 4248.IV)

SUBJECT: Warning Notice - Bombing and Gunnery Ranges

g. Kyushu Civil Affairs Region

- (1) Omura Air to Ground Range - 0700 to official sunset Monday thru Friday at coordinates: $32^{\circ} 53' 20'' N - 129^{\circ} 51' 30'' E$. (1292.5-1080.5 Sheet 4045-I).
- (2) Tori-Shima Bombing Range - 0700 to 1700 hours Monday thru Friday at coordinates: $32^{\circ} 15' N - 128^{\circ} 06' E$. (1114-999 Sheet 3743-IV).

2. Danger areas for all air to ground ranges as indicated on the inclosures to letter, Headquarters, Fifth Air Force, subj: "Warning Notice - Bombing and Gunnery Ranges", dated 30 July 1949.

3. Danger areas on the following ranges are from the surface upward to 7000 feet:

- a. Onohara Shima Air to Ground Range.
- b. Misawa Air to Ground Range.
- c. Southern Honshu Air to Air Range.

4. Danger areas on the following ranges are from the surface upward to 5000 feet.

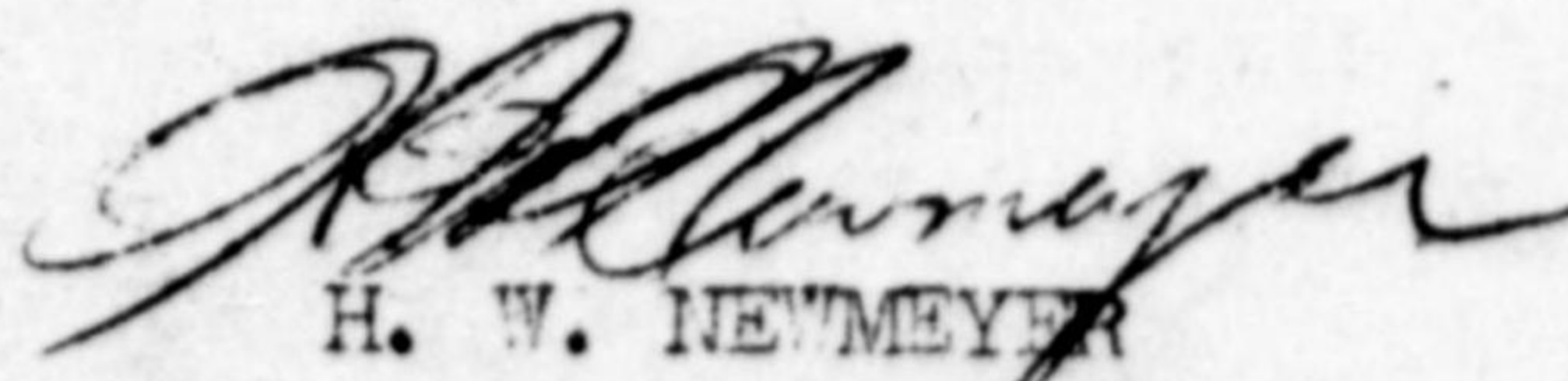
- a. Omura Air to Ground Range.
- b. Ashiya Air to Ground Range.
- c. Yonago Air to Ground Range (Land).

5. Danger area of the Mito Air to Ground Range is from the surface upward to 20,000 feet.

6. Danger areas on all other 314th Air Division ranges, except those listed in paragraphs 3 and 4 above, extend from the surface upward to infinity.

7. Request that this information be disseminated to all personnel and that the danger area be kept clear.

FOR THE COMMANDING GENERAL:


H. W. NEUMEYER
Captain, USAF
Ass't Adj General

7 April 1951

Subject: Antiaircraft Gun Firing Notice

The subject notice as attached was received by this office at 1000, 4 April 1951 and the following offices were informed thereof at 1300, 4 April 1951:

Liaison Bureau, Foreign Office

Tokyo-To, Liaison Office

Kanagawa Pref. Liaison Office


Chiba " " "

Shizuoka " " "

Ibaraki " " "

Tokyo Regional Headquarters NRP

KANTO
Liaison & Coordination Office



H. Shiojiri
H. Shiojiri, officer in charge

HEADQUARTERS
40TH ANTI-AIRCRAFT ARTILLERY BRIGADE
APO 713

353.4

31 March 1951

SUBJECT: Antiaircraft Gun Firing

TO: See Distribution

1. Antiaircraft Artillery firing will be conducted, using 120mm high explosive and Cal .50 machine gun ammunition, from 1 April through 30 April 1951.

2. The firing point will be located at Katakai, Honshu, Japan (Latitude: 35° 30' N; Longitude: 140° 27' E). (Maps: Central Honshu, sheet 31; scale 1/250,000; coordinates 745.5-1396.0).

3. Danger area for this firing will be that area seaward from the above location within a radius of 31,000 yards.

4. Hours of firing will be 1200 to 1800, daily, Monday thru Friday.

FOR THE COMMANDING GENERAL.

Thomas C. Malone
THOMAS C. MALONE
Lt Col, Arty
Adjutant

DISTRIBUTION:

GHQ	2	47th IAW Ord Co	5
GHQ CA Region	2	Japan Log Comd	5
Yoko Comd	3	Japan Log Comd Trans O	3
Kanto CA Region	2	Tokyo Ord Ctr	3
Tohoku CA Region	2	2d Major Port Opns	5
FEAF (Flight Control)	5	YPM	3
314th Air Div	3	Northern Comd	5
6162d AB Wing	3	Southwestern Comd	5
6160th AB Wing	3	Northern Comd Trans O	3
6163d AB Wing	3	Base Opns Misawa	3
Base Opns Haneda	3	Base Opns Chitose	3
Base Opns Tachikawa	3	40th AAA Brig PIO	1
528th AC&W Gp	3	138th AAA Gp	3
1956th AACS Sqdn	3	162d Opns Det	1
6114th Tow Target	3	Unit Firing	5
COMNAVFE	2	Katakai Firing Range	2
US Fleet Activities	6	Central File	2
US Naval Air Facility	3	S3 File	1

4/4
 10号(小山) (4/4 14. -)
 沖野(大崎)
 友塚(横河) 4号(杉田)
 5号(津)
 7号(厚津)

7 April 1951

Subject: Antiaircraft Automatic Weapons Firing

The subject notice as attached was received by this office at 1000, 4 April 1951 and the following offices were informed thereof at 1300, 4 April 1951:

Liaison Bureau, Foreign Office

Tokyo-To, Liaison Office

Kanagawa Pref. Liaison Office

Chiba " " "


Shizuoka " " "

Ibaraki " " "

Tokyo Regional Headquarters NRP

KANTO

Liaison & Coordination Office



H. Shiojiri
H. Shiojiri, officer in charge

HEADQUARTERS
40TH ANTI-AIRCRAFT ARTILLERY BRIGADE
APO 713

353.4

31 March 1951

SUBJECT: Antiaircraft Automatic Weapons Firing

TO: See Distribution

1. Antiaircraft Artillery Firing will be conducted using 40mm high explosive and Cal .50 machine gun ammunition, during the period 23 April through 30 April 1951.

2. The firing point will be located in the vicinity of Sunamori, Honshu, Japan (Latitude: 40° 49' N; Longitude: 141° 24' E). (Maps: Central Honshu, sheet 6369-11; scale 1:50,000; coordinates: 853.0-2040.4)

3. Danger area for this firing will be that area seaward from the above location within a radius of 12,000 yards.

4. Hours of firing will be 1000 to 1700 daily.

FOR THE COMMANDING GENERAL:

Thomas C. Malone
THOMAS C. MALONE
Lt Col, Arty
Adjutant

DISTRIBUTION:

GHQ	2	47th LAM Ord Co	5
GHQ CA Region	2	Japan Log Comd	5
Yoko Comd	3	Japan Log Comd Trans O	3
Kanto CA Region	2	Tokyo Ord Ctr	3
Tohoku CA Region	2	2d Major Port Opns	5
FEAF (Flight Control)	5	YPM	3
314th Air Div	3	Northern Comd	3
6162d AB Wing	3	Southwestern Comd	5
6160th AB Wing	3	Northern Comd Trans O	3
6163d AB Wing	3	Base Opns Misawa	3
Base Opns Haneda	3	Base Opns Chitose	3
Base Opns Tachikawa	3	40th AAA Brig PJO	1
528th LC&W Gp	3	138th AAA Gp	3
1956th AACG Sqdn	3	162d Opns Det	1
6114th Tow Target	3	Unit Firing	5
COMNAVFE	2	Katekai Firing Range	2
US Fleet Activities	6	Central File	2
US Naval Air Facility	3	S3 File	1

GENERAL HEADQUARTERS
 SUPREME COMMANDER FOR THE ALLIED POWERS
 Civil Affairs Section
 APO 500

684(5 APR 1951)CAS-X

5 APR 1951

SUBJECT: Warning Notice - Bombing and Gunnery Ranges

2-169
 TO: Chief, Tohoku Civil Affairs Region, APO 547
 ✓ Chief, Kanto Civil Affairs Region, APO 500
 Chief, Tokai-Hokuriku Civil Affairs Region, APO 710
 Chief, Kinki Civil Affairs Region, APO 15
 Chief, Chugoku Civil Affairs Region, APO 182
 Chief, Shikoku Civil Affairs Region, APO 1050
 Chief, Kyushu Civil Affairs Region, APO 1105
 Liaison Bureau, Ministry of Foreign Affairs

1. Inclosed is a copy of a warning notice that indicates the bombing and gunnery ranges that will be used by the Fifth Air Force.

2. It is desired that the appropriate Japanese Officials be notified regarding the use of these ranges in order that the warning may be properly disseminated.

FOR THE CHIEF, CIVIL AFFAIRS SECTION:

1 Incl:
 Ltr fr FAF, 1 Apr 51



J. A. O'Brien

HEADQUARTERS
314TH AIR DIVISION
APO 710

OPR-PO/684

1 APR 1951

SUBJECT: Warning Notice - Bombing and Gunnery Ranges

TO: Commander in Chief, Far East Command, APO 500
ATTN: Chief, Civil Affairs Section
Commander, Naval Forces, Far East, FPO 1165
Commanding General, Far East Air Forces, APO 925
Commanding General, Far East Combat Cargo Command, APO 75
Commanding General, FEAF Bomber Command, APO 328
Commanding General, Fifth Air Force, APO 970
Commanding General, Eighth Army, APO 301
Commanding General, 1st Marine Air Wing, APO 15
Commanding General, 315th Air Division, APO 959
Commanding General, 4th Fighter Interceptor Wing, APO 994
Commanding General, 6160th Air Base Wing, APO 929
Commanding General, 6161st Air Base Wing, APO 328
Commanding General, 6162nd Air Base Wing, APO 994
Commanding General, 6163rd Air Base Wing, APO 919
Commanding Officer, 6101st Air Base Group, APO 710
Commanding Officer, 6134th Air Base Unit, APO 70
Commanding Officer, 1809th MACS Group, APO 710
Officer Commanding, 77th Squadron, RAAF, BCOF, APO 970

1. The following bombing and gunnery ranges, located in the Civil Affairs regions indicated will continue in use by units of the 314th Air Division during the hour listed.

a. Tokoku Civil Affairs Region

- (1) Northern Honshu Air to Air Gunnery Range (Area No. 1) - 0700 to 2000 hours Monday thru Sunday.
Rectangular area limited by coordinates:

40° 42' N - 141° 57' E
40° 48' N - 142° 19' E
40° 06' 30" N - 142° 14' E
40° 12' N - 142° 35' 15" E

- (2) Misawa Air to ground Range - 0700 to 2000 hours
Monday thru Sunday at coordinates: 40° 51' 50" N -
141° 23' 34" E. (853.45 - 2045.70 Sheet 6369-I).

SUBJECT: Warning Notice - Bombing and Gunnery Ranges

b. Kanto and Tokoku Civil Affairs Region

- (1) Mito Air to Ground Range - 0700 to 2000 hours
Monday thru Sunday at coordinates: $36^{\circ} 23' 21''\text{N}$ -
 $140^{\circ} 35' 15''\text{E}$. (763.6 - 1503.95 Sheet 6256-III).

c. Kanto Civil Affairs Region

- (1) Central Honshu Air to Air Gunnery Ranges - 0700
to 2000 hours Monday thru Sunday. Rectangular
area limited by coordinates:

$36^{\circ} 00' \text{N}$ - $140^{\circ} 55' \text{E}$
 $36^{\circ} 00' \text{N}$ - $141^{\circ} 11' \text{E}$
 $36^{\circ} 40' \text{N}$ - $140^{\circ} 55' \text{E}$
 $36^{\circ} 40' \text{N}$ - $141^{\circ} 11' \text{E}$

- (2) Onohara Shima Air to Ground Range - 0700 to 2000
hours Monday thru Sunday at coordinates: $34^{\circ} 02' 30''\text{N}$ - $139^{\circ} 23' \text{E}$. (635.3-1222.8 Sheet 5949-II).

d. Tokai-Hokuriku Civil Affairs Region

- (1) Southern Honshu Air to Air Gunnery Range - 0700
to 1700 hours Monday, Tuesday and Wednesday.
Rectangular area limited by coordinates:

$34^{\circ} 08' \text{N}$ - $136^{\circ} 50' \text{E}$
 $33^{\circ} 36' \text{N}$ - $136^{\circ} 23' \text{E}$
 $33^{\circ} 46' \text{N}$ - $136^{\circ} 14' \text{E}$
 $33^{\circ} 58' \text{N}$ - $137^{\circ} 00' \text{E}$

e. Chugoku and Finki Civil Affairs Region

- (1) Yonago Air to Ground Range (Land) - 0700 to 1700
hours Monday thru Friday at coordinates: $35^{\circ} 27' 40''\text{N}$ - $133^{\circ} 20' \text{E}$. (834.55-1389.7 Sheet 4753-II).
- (2) Yonago Air to Air Range (Area #2) - 0700 to 1700 hours
Monday thru Thursday. Rectangular area limited by
coordinates:

$35^{\circ} 09' 36'' \text{N}$ - $131^{\circ} 54' 18'' \text{E}$
 $35^{\circ} 01' 18'' \text{N}$ - $132^{\circ} 06' 36'' \text{E}$
 $35^{\circ} 28' 12'' \text{N}$ - $132^{\circ} 33' 24'' \text{E}$
 $35^{\circ} 36' 30'' \text{N}$ - $132^{\circ} 21' 06'' \text{E}$

f. Chugoku and Kyushu Civil Affairs Region

- (1) Ashiya Air to Ground Range - 0700 to 1700 hours
Monday thru Sunday at coordinates: $33^{\circ} 52' 30''\text{N}$ -
 $130^{\circ} 37' \text{E}$. (1365.95 - 1202.6 Sheet 4248.IV)

SUBJECT: Warning Notice - Bombing and Gunnery Ranges

g. Kyushu Civil Affairs Region

(1) Omura Air to Ground Range - 0700 to official sunset Monday thru Friday at coordinates: $32^{\circ} 53' 20''$ N - $129^{\circ} 51' 30''$ E. (1292.5-1080.5 Sheet 4045-I).

(2) Tori-Shima Bombing Range - 0700 to 1700 hours Monday thru Friday at coordinates: $32^{\circ} 15'$ N - $128^{\circ} 06'$ E. (1114-999 Sheet 3743-IV).

2. Danger areas for all air to ground ranges as indicated on the inclosures to letter, Headquarters, Fifth Air Force, subj: "Warning Notice - Bombing and Gunnery Ranges", dated 30 July 1949.

3. Danger areas on the following ranges are from the surface upward to 7000 feet:

a. Onohara Shima Air to Ground Range.

b. Misawa Air to Ground Range.

c. Southern Honshu Air to Air Range.

4. Danger areas on the following ranges are from the surface upward to 5000 feet.

a. Omura Air to Ground Range.

b. Ashiya Air to Ground Range.


c. Yonago Air to Ground Range (Land).

5. Danger area of the Mito Air to Ground Range is from the surface upward to 20,000 feet.

6. Danger areas on all other 314th Air Division ranges, except those listed in paragraphs 3 and 4 above, extend from the surface upward to infinity.

7. Request that this information be disseminated to all personnel and that the danger area be kept clear.

FOR THE COMMANDING GENERAL:



H. W. NEUMEYER
Captain, USAF
Ass't Adj General

HEADQUARTERS
40TH ANTI-AIRCRAFT ARTILLERY BRIGADE
APO 713

353.4

31 March 1951

SUBJECT: Antiaircraft Gun Firing

TO: See Distribution

T. Takahashi
4 April 51

1. Antiaircraft Artillery firing will be conducted, using 120mm high explosive and Cal .50 machine gun ammunition, from 1 April through 30 April 1951.

2. The firing point will be located at Katakai, Honshu, Japan (Latitude: 35° 30' N; Longitude: 140° 27' E). (Maps: Central Honshu, sheet 31; scale 1/250,000; coordinates 745.5-1396.0).

3. Danger area for this firing will be that area seaward from the above location within a radius of 31,000 yards.

4. Hours of firing will be 1200 to 1800, daily, Monday thru Friday.

FOR THE COMMANDING GENERAL.

Thomas C. Malone

THOMAS C. MALONE
Lt Col, Arty
Adjutant

DISTRIBUTION:

GHQ	2	47th LAF Ord Co	5
GHQ CA Region	2	Japan Log Comd	5
Yoko Comd	3	Japan Log Comd Trans O	3
Kanto CA Region	2	Tokyo Ord Ctr	3
Tohoku CA Region	2	2d Major Port Opns	3
FEAF (Flight Control)	5	YPM	3
314th Air Div	3	Northern Comd	5
6162d AB Wing	3	Southwestern Comd	5
6160th AB Wing	3	Northern Comd Trans O	3
6163d AB Wing	3	Base Opns Misawa	3
Base Opns Haneda	3	Base Opns Chitose	3
Base Opns Tachikawa	3	40th AAA Brig PIO	1
528th AC&W Gp	3	138th AAA Gp	3
1956th AACS Sqdn	3	162d Opns Det	1
6114th Tow Target	3	Unit Firing	5
COMNAVFE	2	Katakai Firing Range	2
US Fleet Activities	6	Central File	2
US Naval Air Facility	3	S3 File	1

GENERAL HEADQUARTERS
 SUPREME COMMANDER FOR THE ALLIED POWERS
 Civil Affairs Section
 APO 500

684(26 MAR 1951)CAS-X

26 MAR 1951

e-858
 SUBJECT: Warning Notice - Bombing and Gunnery Ranges

TO: Chief, Tohoku Civil Affairs Region, APO 547
 Chief, Kanto Civil Affairs Region, APO 500
 Chief, Tokai-Hokuriku Civil Affairs Region, APO 710
 Chief, Kinki Civil Affairs Region, APO 15
 Chief, Chugoku Civil Affairs Region, APO 182
 Chief, Shikoku Civil Affairs Region, APO 1060
 Chief, Kyushu Civil Affairs Region, APO 1106
 /Liaison Bureau, Ministry of Foreign Affairs

1. Inclosed is a copy of a warning notice that indicates the bombing and gunnery ranges that will be used by the Fifth Air Force.
2. It is desired that the appropriate Japanese Officials be notified regarding the use of these ranges in order that the warning may be properly disseminated.

FOR THE CHIEF, CIVIL AFFAIRS SECTION:

1 Incl:
 Ltr fr PAF, 16 Mar 51



NO.	
DATE	
FILED	26 MAR 1951
OFFICE	CIVIL AFFAIRS SECTION

27 March 1951

SUBJECT: Warning Notice-Bombing and Gunnery
Ranges. (684 (26 March 1951) CAS-X
dated 26 March 1951)

The subject notice as attached was received by this
office at 1200, 27 March 1951 and the following offices
were informed thereof at 1300, 27 March 1951;

Liaison Bureau, Foreign Office

Tokyo-To, Liaison Office

Kanagawa Pref. Liaison Office

Chiba " " "

Shizuoka " " "

Ibaraki " " "

Tokyo Regional Headquarters NRP

KANTO
Liaison & Coordination Office

H. Shiojiri
H. Shiojiri, officer in charge

HEADQUARTERS
314TH AIR DIVISION
APO 710

OPR-PO/684

16 March 1951

SUBJECT: Warning Notice - Bombing and Gunnery Ranges

TO: Commander in Chief, Far East Command, APO 500
ATTN: Chief, Civil Affairs Section
Commander, Naval Forces, Far East, FPO 1165
Commanding General, Far East Air Forces, APO 925
Commanding General, FEAF Bomber Command, APO 328
Commanding General, Fifth Air Force, APO 970
Commanding General, Eighth Army, APO 301
Commanding General, 1st Marine Air Wing, APO 15
Commanding General, 315th Air Division, APO 959
Commanding General, 4th Fighter Interceptor Wing, APO 994
Commanding General, 6160th Air Base Wing, APO 929
Commanding General, 6161st Air Base Wing, APO 328
Commanding General, 6162nd Air Base Wing, APO 994
Commanding General, 6163rd Air Base Wing, APO 919
Commanding Officer, 6101st Air Base Group, APO 710
Commanding Officer, 6134th Air Base Unit, APO 70
Commanding Officer, 1809th AACS Group, APO 710
Officer Commanding, 77th Squadron, RAAF, BCOF, APO 970

1. The following bombing and gunnery ranges, located in the Civil Affairs regions indicated will continue in use by units of the 314th Air Division during the hour listed.

a. Tokoku Civil Affairs Region

- (1) Northern Honshu Air to Air Gunnery Range (Area No. 1) - 0700 to 2000 hours Monday thru Sunday. Rectangular area limited by coordinates:

40° 42' N - 141° 57' E
40° 48' N - 142° 19' E
40° 06' 30" N - 142° 14' E
40° 12' N - 142° 35' 15" E

- (2) Misawa Air to ground Range -- 0700 to 2000 hours Monday thru Sunday at coordinates: 40° 51' 50" N - 141° 23' 34" E. (853.45 - 2045.70 Sheet 6369-I).

SUBJECT. Warning Notice - Bombing and Gunnery Ranges

b. Kanto and Tokoku Civil Affairs Region

- (1) Mito Air to Ground Range - 0700 to 2000 hours
Monday thru Sunday at coordinates: $36^{\circ} 23' 21''\text{N}$ -
 $140^{\circ} 35' 15''\text{E}$. (763.6 - 1503.95 Sheet 6256-III).

c. Kanto Civil Affairs Region

- (1) Central Honshu Air to Gunnery Ranges - 0700
to 2000 hours Monday thru Sunday. Rectangular
area limited by coordinates:

$36^{\circ} 00'\text{N}$ - $140^{\circ} 55'\text{E}$
 $36^{\circ} 00'\text{N}$ - $141^{\circ} 11'\text{E}$
 $36^{\circ} 40'\text{N}$ - $140^{\circ} 55'\text{E}$
 $36^{\circ} 40'\text{N}$ - $141^{\circ} 11'\text{E}$

- (2) Onohara Shima Air to Ground Range - 0700 to 2000
hours Monday thru Sunday at coordinates: $34^{\circ} 02' 30''\text{N}$ - $139^{\circ} 23'\text{E}$. (635.3-1222.8 Sheet 5949-III).

d. Tokai-Hokuriku Civil Affairs Region

- (1) Southern Honshu Air to Air Gunnery Range - 0700
to 1700 hours Monday, Tuesday and Wednesday.
Rectangular area limited by coordinates:

$34^{\circ} 08'\text{N}$ - $136^{\circ} 50'\text{E}$
 $33^{\circ} 36'\text{N}$ - $136^{\circ} 23'\text{E}$
 $33^{\circ} 46'\text{N}$ - $136^{\circ} 14'\text{E}$
 $33^{\circ} 58'\text{N}$ - $137^{\circ} 00'\text{E}$

e. Chugoku and Kinki Civil Affairs Region

- (1) Yonago Air to Ground Range (Land) - 0700 to 1700
hours Monday thru Friday at coordinates: $35^{\circ} 27' 40''\text{N}$ - $133^{\circ} 20'\text{E}$. (834.55-1389.7 Sheet 4753-III).
- (2) Yonago Air to Air Range (Area #2) - 0700 to 1700 hours
Monday thru Thursday. Rectangular area limited by
coordinates:

$35^{\circ} 09' 36''\text{N}$ - $131^{\circ} 54' 18''\text{E}$
 $35^{\circ} 01' 18''\text{N}$ - $132^{\circ} 06' 36''\text{E}$
 $35^{\circ} 28' 12''\text{N}$ - $132^{\circ} 33' 24''\text{E}$
 $35^{\circ} 36' 30''\text{N}$ - $132^{\circ} 21' 06''\text{E}$

f. Chugoku and Kyushu Civil Affairs Region

- (1) Kyushu Air to Air Gunnery Range - 0700 to 1700 hours
Monday thru Friday. Only the Northern half of
Rectangular danger area limited by following coordinates
will be used:

SUBJECT: Warning Notice - Bombing and Gunnery Ranges

34° 51' N 130° 35' 15" E
 34° 43' 20" N - 130° 52' 10" E
 34° 08' 40" N - 130° 29' 10" E
 34° 16' 45" N - 130° 12' 45" E

- (2) Ashiya Air to Ground Range - 0700 to 1700 hours
 Monday thru Sunday at coordinates: 33° 52' 30" N -
 130° 37' E. (1365.95 - 1202.6 Sheet 4248-IV)

g. Kyushu Civil Affairs Region

- (1) Omura Air to Ground Range - 0700 to Official sunset
 Monday thru Friday at coordinates: 32° 53' 20" N - 129°
 51' 30" E. (1292.5-1080.5 Sheet 4045-I).
- (2) Tori-Shima Bombing Range - 0700 to 1700 hours
 Monday thru Friday at coordinates: 32° 15' N -
 128° 06' E. (1114-999 Sheet 3743-IV).

2. Danger areas for all air to ground ranges as indicated on the inclosures to letter, Headquarters, Fifth Air Force, subj: "Warning Notice - Bombing and Gunnery Ranges", dated 30 July 1949.

3. Danger areas on the following ranges are from the surface upward to 7000 feet:

- a. Onohara Shima Air to Ground Range.
- b. Misawa Air to Ground Range.
- c. Southern Honshu Air to Air Range.

4. Danger areas on the following ranges are from the surface upward to 5000 feet.

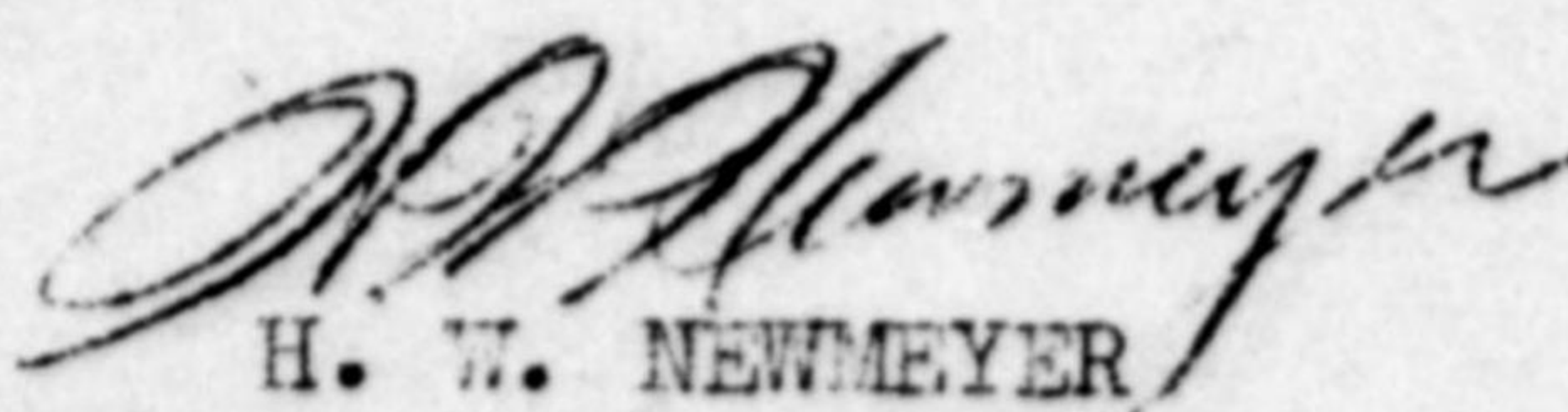
- a. Omura Air to Ground Range.
- b. Ashiya Air to Ground Range.
- c. Yonago Air to Ground Range (Land).

5. Danger area of the Mito Air to Ground Range is from the surface upward to 20,000 feet.

6. Danger areas on all other 314th Air Division ranges, except those listed in paragraphs 3 and 4 above, extend from the surface upward to infinity.

7. Request that this information be disseminated to all personnel and that the danger area be kept clear.

FOR THE COMMANDING GENERAL:



H. W. NEWMAYER
 Captain, USAF

3 Ass't Adj General

GENERAL HEADQUARTERS
 SUPREME COMMANDER FOR THE ALLIED POWERS
 Civil Affairs Section
 APO 500

6842 6 MAR 1951)CAS-X

26 MAR 1951

SUBJECT: Warning Notice - Bombing and Gunnery Ranges

C-858

TO: Chief, Tohoku Civil Affairs Region, APO 547
 Chief, Kanto Civil Affairs Region, APO 500
 Chief, Tokai-Hokuriku Civil Affairs Region, APO 710
 Chief, Kinki Civil Affairs Region, APO 15
 Chief, Chugoku Civil Affairs Region, APO 182
 Chief, Shikoku Civil Affairs Region, APO 1050
 Chief, Kyushu Civil Affairs Region, APO 1106
 Liaison Bureau, Ministry of Foreign Affairs

1. Inclosed is a copy of a warning notice that indicates the bombing and gunnery ranges that will be used by the Fifth Air Force.

2. It is desired that the appropriate Japanese Officials be notified regarding the use of these ranges in order that the warning may be properly disseminated.

FOR THE CHIEF, CIVIL AFFAIRS SECTION:

1 Incl:
 Ltr fr FAF, 16 Mar 51



NO	
DATE	
TIME	11 51 1621
NAME	W. C. BEECH

HEADQUARTERS
314TH AIR DIVISION
APO 710

OPR-PO/684

16 March 1951

SUBJECT: Warning Notice - Bombing and Gunnery Ranges

TO: Commander in Chief, Far East Command, APO 500
ATTN: Chief, Civil Affairs Section
Commander, Naval Forces, Far East, FPO 1165
Commanding General, Far East Air Forces, APO 925
Commanding General, FEAF Bomber Command, APO 328
Commanding General, Fifth Air Force, APO 970
Commanding General, Eighth Army, APO 301
Commanding General, 1st Marine Air Wing, APO 15
Commanding General, 315th Air Division, APO 959
Commanding General, 4th Fighter Interceptor Wing, APO 994
Commanding General, 6160th Air Base Wing, APO 929
Commanding General, 6161st Air Base Wing, APO 328
Commanding General, 6162nd Air Base Wing, APO 994
Commanding General, 6163rd Air Base Wing, APO 919
Commanding Officer, 6101st Air Base Group, APO 710
Commanding Officer, 6134th Air Base Unit, APO 70
Commanding Officer, 1809th AACCS Group, APO 710
Officer Commanding, 77th Squadron, RAAF, BCOF, APO 970

1. The following bombing and gunnery ranges, located in the Civil Affairs regions indicated will continue in use by units of the 314th Air Division during the hour listed.

a. Tokoku Civil Affairs Region

- (1) Northern Honshu Air to Air Gunnery Range (Area No. 1) - 0700 to 2000 hours Monday thru Sunday.
Rectangular area limited by coordinates:

40° 42' N - 141° 57' E
40° 48' N - 142° 19' E
40° 06' 30" N - 142° 14' E
40° 12' N - 142° 35' 15" E

- (2) Misawa Air to ground Range - 0700 to 2000 hours Monday thru Sunday at coordinates: 40° 51' 50" N - 141° 23' 34" E. (853.45 - 2045.70 Sheet 6369-I).

27 March 51

J.P. Hori
KLCO

SUBJECT: Warning Notice - Bombing and Gunnery Ranges

b. Kanto and Tokoku Civil Affairs Region

- (1) Mito Air to Ground Range - 0700 to 2000 hours
Monday thru Sunday at coordinates: $36^{\circ} 23' 21''\text{N}$ -
 $140^{\circ} 35' 15''\text{E}$. (763.6 - 1503.95 Sheet 6256-III).

c. Kanto Civil Affairs Region

- (1) Central Honshu Air to Gunnery Ranges - 0700
to 2000 hours Monday thru Sunday. Rectangular
area limited by coordinates:

$36^{\circ} 00'\text{N}$ - $140^{\circ} 55'\text{E}$
 $36^{\circ} 00'\text{N}$ - $141^{\circ} 11'\text{E}$
 $36^{\circ} 40'\text{N}$ - $140^{\circ} 55'\text{E}$
 $36^{\circ} 40'\text{N}$ - $141^{\circ} 11'\text{E}$

- (2) Onohara Shima Air to Ground Range - 0700 to 2000
hours Monday thru Sunday at coordinates: $34^{\circ} 02'$
 $30''\text{N}$ - $139^{\circ} 23'\text{E}$. (635.3-1222.8 Sheet 5949-III).

d. Tokai-Hokuriku Civil Affairs Region

- (1) Southern Honshu Air to Air Gunnery Range - 0700
to 1700 hours Monday, Tuesday and Wednesday.
Rectangular area limited by coordinates:

$34^{\circ} 08'\text{N}$ - $136^{\circ} 50'\text{E}$
 $33^{\circ} 36'\text{N}$ - $136^{\circ} 23'\text{E}$
 $33^{\circ} 46'\text{N}$ - $136^{\circ} 14'\text{E}$
 $33^{\circ} 58'\text{N}$ - $137^{\circ} 00'\text{E}$

e. Chugoku and Kinki Civil Affairs Region

- (1) Yonago Air to Ground Range (Land) - 0700 to 1700
hours Monday thru Friday at coordinates: $35^{\circ} 27'$
 $40''\text{N}$ - $133^{\circ} 20'\text{E}$. (834.55-1389.7 Sheet 4753-III).

- (2) Yonago Air to Air Range (Area #2) - 0700 to 1700 hours
Monday thru Thursday. Rectangular area limited by
coordinates:

$35^{\circ} 09' 36''\text{N}$ - $131^{\circ} 54' 18''\text{E}$
 $35^{\circ} 01' 18''\text{N}$ - $132^{\circ} 06' 36''\text{E}$
 $35^{\circ} 28' 12''\text{N}$ - $132^{\circ} 33' 24''\text{E}$
 $35^{\circ} 36' 30''\text{N}$ - $131^{\circ} 21' 06''\text{E}$

f. Chugoku and Kyushu Civil Affairs Region

- (1) Kyushu Air to Air Gunnery Range - 0700 to 1700 hours
Monday thru Friday. Only the Northern half of
Rectangular danger area limited by following coordinates
will be used:

SUBJECT: Warning Notice - Bombing and Gunnery Ranges

34° 51' N 130° 35' 15" E
 34° 43' 20" N - 130° 52' 10" E
 34° 08' 40" N - 130° 29' 10" E
 34° 16' 45" N - 130° 12' 45" E

- (2) Ashiya Air to Ground Range - 0700 to 1700 hours
 Monday thru Sunday at coordinates: 33° 52' 30" N -
 130° 37' E. (1365.95 - 1202.6 Sheet 4248.IV)

g. Kyushu Civil Affairs Region

- (1) Omura Air to Ground Range - 0700 to Official sunset
 Monday thru Friday at coordinates: 32° 53' 20" N - 129°
 51' 30" E. (1292.5-1080.5 Sheet 4045-I).
- (2) Tori-Shima Bombing Range - 0700 to 1700 hours
 Monday thru Friday at coordinates: 32° 15' N -
 128° 06' E. (1114-999 Sheet 3743-IV).

2. Danger areas for all air to ground ranges as indicated on the inclosures to letter, Headquarters, Fifth Air Force, subj: "Warning Notice - Bombing and Gunnery Ranges", dated 30 July 1949.

3. Danger areas on the following ranges are from the surface upward to 7000 feet:

- a. Onohara Shima Air to Ground Range.
 b. Misawa Air to Ground Range.
 c. Southern Honshu Air to Air Range.

4. Danger areas on the following ranges are from the surface upward to 5000 feet.

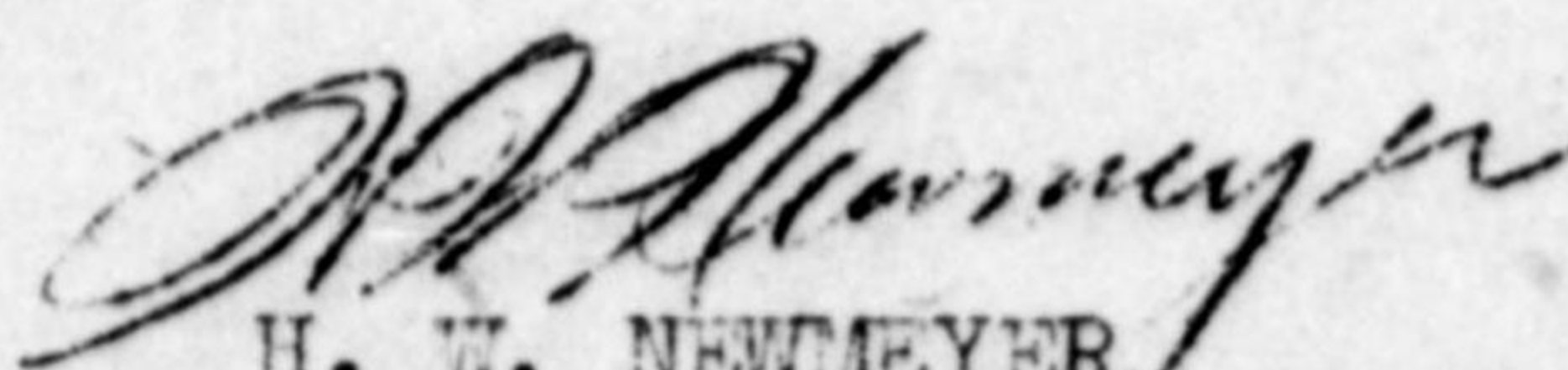
- a. Omura Air to Ground Range.
 b. Ashiya Air to Ground Range.
 c. Yonago Air to Ground Range (Land).

5. Danger area of the Mito Air to Ground Range is from the surface upward to 20,000 feet.

6. Danger areas on all other 314th Air Division ranges, except those listed in paragraphs 3 and 4 above, extend from the surface upward to infinity.

7. Request that this information be disseminated to all personnel and that the danger area be kept clear.

FOR THE COMMANDING GENERAL:


 H. W. NEUMEYER
 Captain, USAF
 3 Ass't Adj General

HEADQUARTERS
KANTO CIVIL AFFAIRS REGION
APO 500

22 March 1951

KLG 353

MEMORANDUM THRU: Kanto Liaison and Coordination Office

FOR: The Governor
Kanagawa Prefecture

SUBJECT: Demolition work by U. S. Navy

The U. S. Navy will ~~some~~^{do} some demolition work on the 28th and 29th of March, 1951, in the Chigasaki area. Please notify prefectural and municipal agencies concerned.

also time ?

J. W. How

22 March '50

Rec'd by telephone from Mr. O'Brien

Kants
Label Nihilis

GENERAL HEADQUARTERS, FAR EAST COMMAND
ADJUTANT GENERAL'S OFFICE
RADIO BRANCH

INCOMING MESSAGE

TLD/rja

UNCLASSIFIED
PRIORITY

16 Mar 51

FROM: COMNAVFE TOKYO JAPAN

TO: BRANCH HYDRON HONO TH

INFO: CINCPAC TOKYO JAPAN, CG FEAF TOKYO JAPAN, CG JLCOM YOKOHAMA
JAPAN, CTE 96.03, CAA GUAM, CTE 96.10, CO 1808TH ASCS SQ
TOKYO JAPAN, COMPAIRJAP, CTE 96.74, CTG 96.7, CTG 96.9

NR: 160147 Z


Surface firing low-altitude bombing and strafing exercises will be conducted 19 Mar-31 Mar and 1 Apr-30 Apr 0700 to 1800 I daily in Area D bounded on the south by parallels 34-42 N on the east by a line from lat 34-50 N long 139-20 E to lat 35-18 N long 139-30E on the west and north by the limits of Sagami Wan. Ships transiting area are warned to exercise caution. Rqst NOTAM distribution.

NO SIG

INFORMATION: COMMANDER IN CHIEF, CHIEF OF STAFF, G-2, G-3, G-4, AG,
COMSTSWESTPAC, JSPOG, TRANS

NOTE: This msg recd dir from COMNAVFE via courier.

78374

PRIORITY
UNCLASSIFIEDTOO: 160147Z
MCN: NONE

22 March 1951

Subject: Antiaircraft Artillery Firing

The subject notice as attached was received by this office at 1200, 17 March 1951 and the following offices were informed thereof at 1300, 17 March 1951:

Liaison Bureau, Foreign Office

Tokyo-To, Liaison Office

Kanagawa Pref. Liaison Office

Chiba " " "

Shizuoka " " "

Ibaraki " " "

Tokyo Regional Headquarters NRP

KANTO
Liaison & Coordination Office

H. Shiojiri
H. Shiojiri, officer in charge

MAR 25 1951
KANTO REGION

19 March 1951

Subject: Antiaircraft Gun Firing Notice.

The subject notice as attached was received by this office at 1200, 17 March 1951 and the following offices were informed thereof at 1300, 17 March 1951:

Liaison Bureau, Foreign Office

Tokyo-To, Liaison Office

Kanagawa Pref. " "

Chiba " " "

Shizuoka " " "

Ibaraki " " "

Tokyo Regional Headquarters NRP

KANTO
Liaison & Coordination Office

H. Shiojiri, officer in charge

HEADQUARTERS
40TH ANTI-AIRCRAFT ARTILLERY BRIGADE
APO 713

茨 千 国 东 神
 横 有 矢 白 柳
 (川) 坂 田 川 伊

353.4

10.
15 March 1951

SUBJECT: Antiaircraft Artillery Firing

TO: See Distribution

1. Antiaircraft Artillery firing will be conducted using 40mm high explosive and caliber .50 machine gun ammunition from 19 March through 23 March 1951.

2. Firing point will be located at Katakai, Honshu, Japan (Latitude 35° 30' North; Longitude 140° 27' East). (Maps: Central Honshu, sheet 31; scale 1/250,000; coordinates 745.5-1396.0) Danger area for this firing will be that area seaward within a radius of 12,000 yards.

3. All firing will be conducted between the hours of 1200 to 1800, daily, Monday through Friday.

FOR THE COMMANDING GENERAL:

Thomas C. Malone

THOMAS C. MALONE
Lt Col, Arty
Adjutant

DISTRIBUTION:

GHQ	2	47th LAM Ord	5
GHQ CA Region	2	Japan Log Comd	5
Yoko Comd	3	Japan Log Comd Trans O	3
Kanto CA Region	2	Tokyo Ord Ctr	3
Tohoku CA Region	2	2d Maj Port Opns	5
FEAF (Flight Control)	5	YPM	3
314th Air Div	3	Northern Comd	5
6162d AB Wing	3	Southwestern Comd	5
6160th AB Wing	3	Northern Comd Trans O	3
6163d AB Wing	3	Base Opns Misawa	3
Base Opns Haneda	3	Base Opns Chitose	3
Base Opns Tachikawa	3	40th AAA Brig PIO	1
528th AC&W Gp	3	138th AAA Gp	3
1956th AACS Sqdn	3	162d Opns Det	1
6114th Tow Target	3	Unit Firing	5
COMNAVFE	2	Katakai Firing Range	2
US Fleet Activities	6	Central File	2
US Naval Air Facility	3	S3 File	


14 March 1951

Subject: Antiaircraft Gun Firing Notice.

The subject notice as attached was received by this office at 1100, 14 March 1951 and the following offices were informed thereof at 1200, 14 March 1951:

- Liaison Bureau, Foreign Office
- Tokyo-To, Liaison Office
- Kanagawa Pref, "
- Chiba Pref, "
- Shizuoka Pref, "
- Ibaraki Pref, "
- Tokyo Regional Headquarters NRP

KANTO
Liaison & Coordination Office



H. Shiojiri
H. Shiojiri, officer in charge

HEADQUARTERS
40TH ANTI-AIRCRAFT ARTILLERY BRIGADE
APO 713

353.4

10 March 1951

SUBJECT: Antiaircraft Gun Firing

TO: See Distribution

1. Antiaircraft Artillery firing will be conducted, using 120mm high explosive and Cal .50 machine gun ammunition, from 26 March through 13 April 1951.
2. The firing point will be located at Katakai, Honshu, Japan (Latitude: 35° 30' N; Longitude: 140° 27' E). (Maps: Central Honshu, sheet 31; scale 1/250,000; coordinates 745.5-1396.0)
3. Danger area for this firing will be that area seaward from the above location within a radius of 31,000 yards.
4. Hours of firing will be 1200 to 1800, daily, Monday thru Friday.

FOR THE COMMANDING GENERAL:

Thomas C. Malone

THOMAS C. MALONE
Lt Col, Arty
Adjutant

DISTRIBUTION:

GHQ	2	47th IAM Ord Co	5
GHQ CA Region	2	Japan Log Comd	5
Yoko Comd	3	Japan Log Comd Trans O	3
Kanto CA Region	2	Tokyo Ord Ctr	3
Tohoku CA Region	2	2d Major Port Opns	5
FEAF (Flight Control)	5	YPM	3
314th Air Div	3	Northern Comd	5
6162d AB Wing	3	Southwestern Comd	5
6160th AB Wing	3	Northern Comd Trans O	3
6163d AB Wing	3	Base Opns Misawa	3
Base Opns Haneda	3	Base Opns Chitose	3
Base Opns Tachikawa	3	40th AAA Brig PIO	1
528th AC&W Gp	3	138th AAA Gp	3
1956th AACS Sqdn	3	162d Opns Det	1
6114th Tow Target	3	Unit Firing	5
COMNAVFE	2	Katakai Firing Range	2
US Fleet Activities	6	Central File	2
US Naval Air Facility	3	S3 File	1

GENERAL HEADQUARTERS
SUPREME COMMANDER FOR THE ALLIED POWERS
Civil Affairs Section
APO 500

684 (6 MAR 1951) CAS-X

6 MAR 1951

SUBJECT: Warning Notice - Bombing and Gunnery Ranges


TO: Chief, Tohoku Civil Affairs Region, APO 547
Chief, Kanto Civil Affairs Region, APO 500
Chief, Tokai-Hokuriku Civil Affairs Region, APO 710
Chief, Kinki Civil Affairs Region, APO 15
Chief, Chugoku Civil Affairs Region, APO 182
Chief, Shikoku Civil Affairs Region, APO 1050
Chief, Kyushu Civil Affairs Region, APO 1105
Liaison Bureau, Ministry of Foreign Affairs

1. Inclosed is a copy of a warning notice that indicates the bombing and gunnery ranges that will be used by the Fifth Air Force.

2. It is desired that the appropriate Japanese Officials be notified regarding the use of these ranges in order that the warning may be properly disseminated.

FOR THE CHIEF, CIVIL AFFAIRS SECTION:

1 Incl:
Ltr fr PAF, 1 Mar 51



HEADQUARTERS
314TH AIR DIVISION
APO 710

MAR 1 1951

OPR-PO/684

SUBJECT: Warning Notice - Bombing and Gunnery Ranges

TO: Commander in Chief, Far East Command, APO 500
ATTN: Chief, Civil Affairs Section
Commander, Naval Forces, Far East, FPO 1165
Commanding General, Far East Air Forces, APO 925
Commanding General, Far East Combat Cargo Command, APO 75
Commanding General, FEAF Bomber Command, APO 328
Commanding General, Fifth Air Force, APO 970
Commanding General, Eighth Army, APO 301
Commanding General, 1st Marine Air Wing, APO 15
Commanding General, 315th Air Division, APO 704
Commanding General, 4th Fighter Interceptor Wing, APO 994
Commanding General, 6160th Air Base Wing, APO 929
Commanding General, 6161st Air Base Wing, APO 328
Commanding General, 6162nd Air Base Wing, APO 994
Commanding General, 6163rd Air Base Wing, APO 919
Commanding Officer, 6101st Air Base Group, APO 710
Commanding Officer, 6134th Air Base Unit, APO 70
Commanding Officer, 1809th MACS Group, APO 710
Officer Commanding, 77th Squadron, RAAF, BCOF, APO 970

1. The following bombing and gunnery ranges, located in the Civil Affairs regions indicated will continue in use by units of the 314th Air Division during the hour listed.

a. Tokoku Civil Affairs Region

- (1) Northern Honshu Air to Air Gunnery Range (Area No. 1) - 0700 to 2000 hours Monday thru Sunday.
Rectangular area limited by coordinates:

40° 42' N - 141° 57' E
40° 48' N - 142° 19' E
40° 06' 30" N - 142° 14' E
40° 12' N - 142° 35' 15" E

- (2) Misawa Air to ground Range - 0700 to 2000 hours
Monday thru Sunday at coordinates: 40° 51' 50" N -
141° 23' 34" E. (853.45 - 2045.70 Sheet 6369-I).

SUBJECT: Warning Notice - Bombing and Gunnery Ranges

b. Kanto and Tokoku Civil Affairs Region

- (1) Mito Air to Ground Range - 0700 to 2000 hours Monday thru Sunday at coordinates: $36^{\circ} 23' 21''\text{N}$ - $140^{\circ} 35' 15''\text{E}$. (763.6 - 1503.95 Sheet 6256-III).

c. Kanto Civil Affairs Region

- (1) Central Honshu Air to Air Gunnery Ranges - 0700 to 2000 hours Monday thru Sunday. Rectangular area limited by coordinates:

$36^{\circ} 00'\text{N}$ - $140^{\circ} 55'\text{E}$
 $36^{\circ} 00'\text{N}$ - $141^{\circ} 11'\text{E}$
 $35^{\circ} 40'\text{N}$ - $140^{\circ} 55'\text{E}$
 $35^{\circ} 40'\text{N}$ - $141^{\circ} 11'\text{E}$

- (2) Onohara Shima Air to Ground Range - 0700 to 2000 hours Monday thru Sunday at coordinates: $34^{\circ} 02' 30''\text{N}$ - $139^{\circ} 23'\text{E}$. (635.3-1222.8 Sheet 5949-II).

d. Tokai-Hokuriku Civil Affairs Region

- (1) Southern Honshu Air to Air Gunnery Range - 0700 to 1700 hours Monday, Tuesday and Wednesday. Rectangular area limited by coordinates:

$34^{\circ} 08'\text{N}$ - $136^{\circ} 50'\text{E}$
 $33^{\circ} 36'\text{N}$ - $136^{\circ} 23'\text{E}$
 $33^{\circ} 46'\text{N}$ - $136^{\circ} 14'\text{E}$
 $33^{\circ} 58'\text{N}$ - $137^{\circ} 00'\text{E}$

e. Chugoku and Kinki Civil Affairs Region

- (1) Yonago Air to Ground Range (Land) - 0700 to 1700 hours Monday thru Friday at coordinates: $35^{\circ} 27' 40''\text{N}$ - $133^{\circ} 20'\text{E}$. (834.55-1389.7 Sheet 4753-II).
- (2) Yonago Air to Air Range (Area #2) - 0700 to 1700 hours Monday thru Thursday. Rectangular area limited by coordinates:

$35^{\circ} 09' 36''\text{N}$ - $131^{\circ} 54' 18''\text{E}$
 $35^{\circ} 01' 18''\text{N}$ - $132^{\circ} 06' 36''\text{E}$
 $35^{\circ} 28' 12''\text{N}$ - $132^{\circ} 33' 24''\text{E}$
 $35^{\circ} 36' 30''\text{N}$ - $132^{\circ} 21' 06''\text{E}$

f. Chugoku and Kyushu Civil Affairs Region

- (1) Kyushu Air to Air Gunnery Range - 0700 to 1700 hours Monday thru Friday. Only the Northern half of Rectangular danger area limited by following coordinates will be used:

6 March 1951


Subject: Warning Notice - Bombing and Gunnery Ranges

The subject notice as attached was received by this office at 1200, 6 March 1951 and the following offices were informed thereof at 1400, 6 March 1951:

Liaison Bureau, Foreign Office
Tokyo-To, Liaison Office
Kanagawa Pref. Liaison Office
Chiba " " "
Ibaraki " " "
Shizuoka " " "
Tokyo Regional Headquarters NRP

KANTO

Liaison & Coordination Office



H. Shiojiri
H. Shiojiri, officer in charge

SUBJECT: Warning Notice - Bombing and Gunnery Ranges

34° 51' N 130° 35' 15" E
 34° 43' 20" N - 130° 52' 10" E
 34° 08' 40" N - 130° 29' 10" E
 34° 16' 45" N - 130° 12' 45" E

- (2) Ashiya Air to Ground Range - 0700 to 1700 hours
 Monday thru Sunday at coordinates: 33° 52' 30" N -
 130° 37' E. (1365.95 - 1202.6 Sheet 4248.IV)

g. Kyushu Civil Affairs Region

- (1) Omura Air to Ground Range - 0700 to Official sunset
 Monday thru Friday at coordinates: 32° 53' 20" N - 129°
 51' 30" E. (1292.5-1080.5 Sheet 4045-I).
- (2) Tori-Shima Bombing Range - 0700 to 1700 hours
 Monday thru Friday at coordinates: 32° 15' N -
 128° 06' E. (1114-999 Sheet 3743-IV).

2. Danger areas for all air to ground ranges as indicated on the inclosures to letter, Headquarters, Fifth Air Force, subj: "Warning Notice - Bombing and Gunnery Ranges", dated 30 July 1949.

3. Danger areas on the following ranges are from the surface upward to 7000 feet:

- a. Onchara Shima Air to Ground Range.
 b. Misawa Air to Ground Range.
 c. Southern Honshu Air to Air Range.

4. Danger areas on the following ranges are from the surface upward to 5000 feet.

- a. Omura Air to Ground Range.
 b. Ashiya Air to Ground Range.
 c. Yonago Air to Ground Range (Land).

5. Danger area of the Mito Air to Ground Range is from the surface upward to 20,000 feet.

6. Danger areas on all other 314th Air Division ranges, except those listed in paragraphs 3 and 4 above, extend from the surface upward to infinity.

7. Request that this information be disseminated to all personnel and that the danger area be kept clear.

FOR THE COMMANDING GENERAL:

H. W. Neumeier
 H. W. NEUMEIER
 Captain, USAF
 Ass't Adj General

5 March 1951

Subject: The Mito Air to Ground Gunnery Range

The subject notice as attached was received by this office at 1500, 5 March 1951 and the following offices were informed thereof at 1600, 5 March 1951.

Liaison Bureau, Foreign Office

Tokyo-To Liaison Office


Kanagawa Pref. Liaison Office

Chiba " " "

Ibaraki " " "

Shizuoka " " "

Tokyo Regional Headquarters NRP

KANTO
Liaison & Coordination Office
H. Chiojiri, officer in charge

C-O-P-Y

GENERAL HEADQUARTERS, FAR EAST COMMAND
 ADJUTANT GENERAL'S OFFICE
 RADIO BRANCH

INCOMING MESSAGE

TER/mmo

UNCLASSIFIED
 ROUTINE

2 Mar 51

FROM: CG 6162D AIR BASE WG JAPAN

TO : CINCPAC TOKYO JAPAN (KANTO REGION CIVIL AFFAIRS TEAM JAPAN)
 (TOHOKU REGION CIVIL AFFAIRS TEAM JAPAN)

NR : JG 3281 OPRS

Subject is Warning Notice. The Mito Air to Ground Gunnery Range, located at 140 deg 35 min 15 sec east, 36 deg 23 min 216 north, is in operation 0700 to 2000 hours Mondays thru Sundays until further notice. Types of ammunition used are Cal 50, 2.25 inch rockets, 5 inch rockets, 100 lb practice bombs, 100 lb general purpose bombs. Request adequate dissemination of this warning to the Japanese population in this area with the caution or remaining clear of this area during hours of authorized operation. Danger area extends approximately 7 miles seaward.

NO SIG

ACTION: CIV AFF --- ACTION PASSED, See Pass Notes.

INFORMATION: G-3, G-4, COMBTSWESTPAC, TRANS, FEAF, COMNAVFE

NOTE: This msg passed to Sig Comm Center for electrical trans to CHIEF TOHOKU REGION CIVIL AFFAIRS TEAM SENDAI JAPAN for action. (3 Mar 51)

NOTE: This msg passed by Ag Rad Br via courier to CHIEF KANTO REGION CIVIL AFFAIRS TEAM TOKYO JAPAN for action. (3 Mar 51)

65508

ROUTINE
 UNCLASSIFIED

TOO: 020452 Z
 MCN: AUA 86/02

C-O-P-Y

*Received
 March 5 1951
 14:00
 T. Takahashi*

38 March 1951

Subject: Central Honshu Air to Air Gunnery Range

The subject notice as attached was received by this office at 1000, 3 March 1951 and the following offices were informed thereof at 1200, 3 March 1951

Liaison Bureau, Foreign Office

Tokyo-To Liaison Office

Kanagawa Pref. Liaison Office

Chiba " " "


Ibaraki " " "

Shizuoka " " "

Tokyo Regional Headquarters NRP

KANTO

Liaison & Coordination Office


H. Shiojiri, officer in charge

3 March
0240hr

COPY TWX - RECEIVED 0240 3 March 1951

AUA 79
AYB16
RAA A43
RAAH A21
RR RAPC
DE RAAHC 07
R 020455Z塩
角
元FM RAAHC/COMAIRBASEWG 6162 HONSHU JAPAN
TO RADG/KANTO REGION CIVIL AFFAIRS TEAM HONSHU JAPAN
RADG/TOHUJU REGION CIVIL AFFAIRS TEAM HONSHU JAPAN

AF GRNC

Cite JB 3282 oprs the central Honshu air to air gunnery range located with the coordinates of 36° North 140° 55 minutes East, 36° North, 141° 11 minutes East, 36° ⁴⁰ ~~4~~-zero minutes north, 140°-5 minutes East, 36° 40 minutes North 141° 11 minutes East is in operations as an air force aerial gunnery range until further notice. Hours of operations are 0700 to 2000 hours item Mondays thru Sundays. Cal .50 and 20 MM ammunition is used. Request adequate dissemination of this information to coastal inhabitants in this area with warnings to remain clear of this area during hours of authorized use. End.

02/0510Z

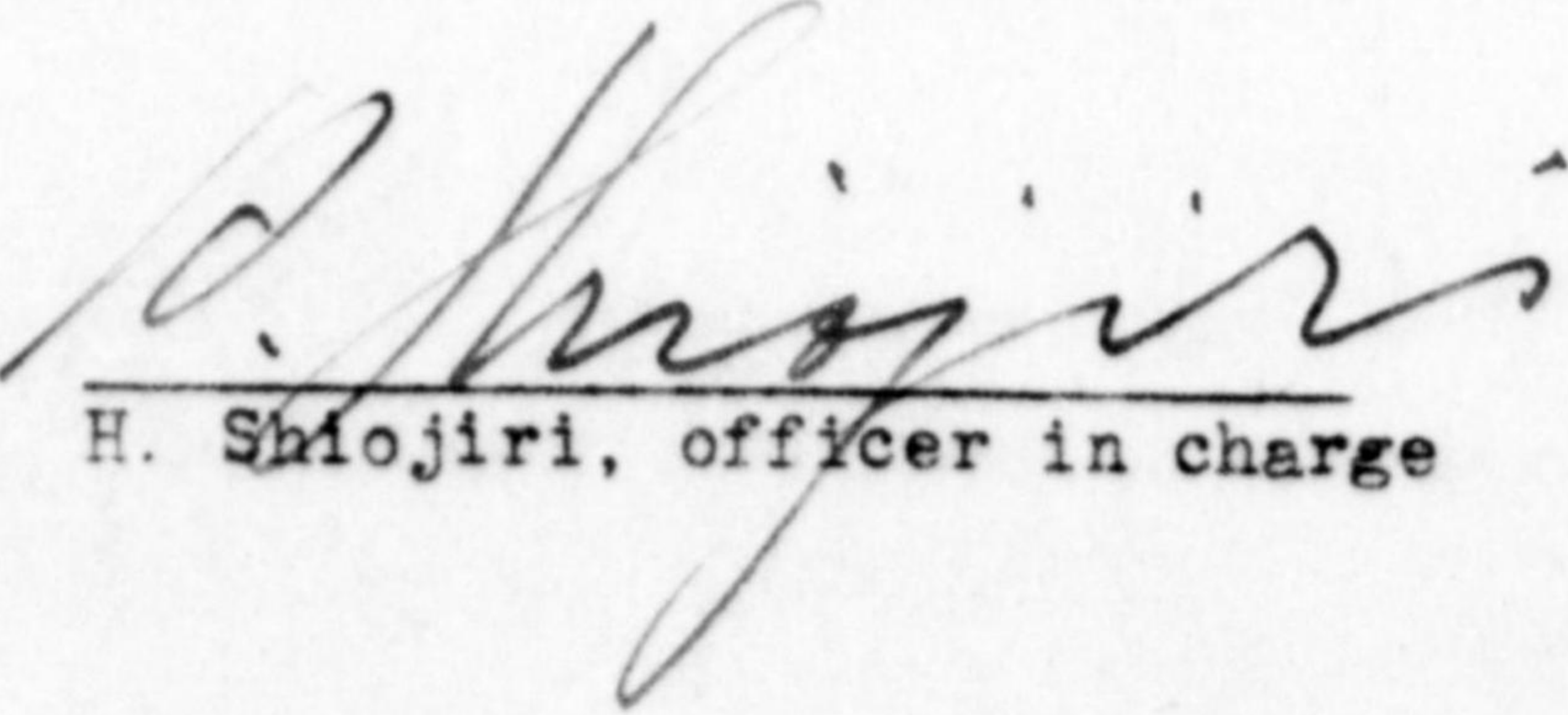
28 February 1951

Subject: Antiaircraft Automatic Weapons Firing Notice

The subject notice as attached was received by this office at 1700, 27 February 1951 and the following offices were informed thereof at 1000 ϕ , 28 February 1951:

Liaison Bureau, Foreign Office
Tokyo-To, Liaison Office
Kanagawa Pref. Liaison Office
Chiba " " "
Ibaraki " " "
Shizuoka " " "
Tokyo Regional Headquarters NRP

KANTO
Liaison & Coordination Office


H. Shiojiri, officer in charge

HEADQUARTERS
40TH ANTI-AIRCRAFT ARTILLERY BRIGADE
APO 713

353.4

21 February 1951


SUBJECT: Antiaircraft Artillery Firing

TO: See Distribution

1. Antiaircraft Artillery firing will be conducted using 40mm high explosive and caliber .50 machine gun ammunition from 26 February through 9 March 1951.
2. Firing point will be located at Katakai, Honshu, Japan (Latitude 35° 30' North, Longitude 140° 27' East). (Maps, Central Honshu, Sheet 31, Scale, 1/250,000; coordinates, 745.5-1396.0). Danger area for this firing will be that area seaward within a radius of 12,000 yards.
3. Tokyo Ordnance Center will conduct test firing using 120mm high explosive ammunition from 12 March through 16 March 1951.
 - a. Firing point will be located as stated in par 2.
 - b. Danger area for this firing will be that area seaward from the above location within a radius of 31,000 yards.
4. All firing will be conducted between the hours of 1200 to 1800 daily, Monday through Friday.

FOR THE COMMANDING GENERAL:

Thomas C. Malone
THOMAS C. MALONE
Lt Col, Arty
Adjutant

DISTRIBUTION:

GHQ	2	47th LAM Ord	5
GHQ CA Region	2	Japan Log Comd	5
Yoko Comd	3	Japan Log Comd Trans O	3
Kanto CA Region	2	Tokyo Ord Ctr	3
Tohoku CA Region	2	2d Major Port Opns	5
FEAF (Flight Control)	5	YPM	3
314th Air Div	3	Northern Comd	5

gcl
17 mar 51

353.4
 Subj: "Antiaircraft Artillery Firing" Hq 40th AAA Brig (Cont'd) 21 Feb 51

DISTRIBUTION:(Cont'd)

6162d AB Wing	3	Southwestern Comd	5
6160th AB Wing	3	Northern Comd Trans O	3
6163d AB Wing	3	Base Opns Misawa	3
Base Opns Haneda	3	Base Opns Chitose	3
Base Opns Tachikawa	3	40th AAA Brig PIO	1
523th AC&W Gp	3	138th AAA Gp	3
1956th AACs Sqdn	3	162d Opns Det	1
6114th Tow Target	3	Unit Firing	5
COMNAVFE	2	Katakai Firing Range	2
US Fleet Activities	6	Central File	2
US Naval Air Facility	3	S3 File	1

19 February 1951

Subject: Warning Notice - Bombing and Gunnery Ranges

The subject notice as attached was received by this office at 1200, 19 February 1951 and the following offices were informed thereof at 1400, 19 February 1951:

Liaison Bureau, Foreign Office

Tokyo-To, Liaison Office

Kanagawa Pref. Liaison Office


Chiba " " "

Ibaraki " " "

Shizuoka " " "

Tokyo Regional Headquarters NRP

KANTO
Liaison & Coordination Office


H. Shiojiri, officer in charge

GENERAL HEADQUARTERS
 SUPREME COMMANDER FOR THE ALLIED POWERS
 CIVIL AFFAIRS SECTION
 APO 500

1115 hrs
 19 Feb
 [Signature]
 19 Feb 51

19 FEB 1951

684 (9 FEB 1951) CAS-X

SUBJECT: Warning Notice - Bombing and Gunnery Ranges

TO: Chief, Tohoku Civil Affairs Region, APO 547
 Chief, Kanto Civil Affairs Region, APO 500
 Chief, Tokai-Hokuriku Civil Affairs Region, APO 710
 Chief, Kinki Civil Affairs Region, APO 15
 Chief, Chugoku Civil Affairs Region, APO 182
 Chief, Shikoku Civil Affairs Region, APO 1050
 Chief, Kyushu Civil Affairs Region, APO 1105
 Liaison Bureau, Ministry of Foreign Affairs

1. Inclosed is a copy of a warning notice that indicates the bombing and gunnery ranges that will be used by the Fifth Air Force.
2. It is desired that the appropriate Japanese Officials be notified regarding the use of these ranges in order that the warning may be properly disseminated.

FOR THE CHIEF, CIVIL AFFAIRS SECTION:

1 Incl:
 Ltr fr Faf, 15 Feb 51

J. R. O'BRIEN
 CWO USA
 Adm Dff

HEADQUARTERS
314TH AIR DIVISION
APO 710

OPR-PO/684

15 February 1951

SUBJECT: Warning Notice - Bombing and Gunnery Ranges

TO: Commander in Chief, Far East Command, APO 500
ATTN: Chief, Civil Affairs Section
Commander, Naval Forces, Far East, FPO 1165
Commanding General, Far East Air Forces, APO 925
Commanding General, Far East Combat Cargo Command, APO 75
Commanding General, FEAF Bomber Command, APO 328
Commanding General, Fifth Air Force, APO 970
Commanding General, Eighth Army, APO 301
Commanding General, 1st Marine Air Wing, APO 15
Commanding General, 315th Air Division, APO 704
Commanding General, 4th Fighter Interceptor Wing, APO 994
Commanding General, 6160th Air Base Wing, APO 929
Commanding General, 6161st Air Base Wing, APO 328
Commanding General, 6162nd Air Base Wing, APO 994
Commanding General, 6163rd Air Base Wing, APO 919
Commanding Officer, 6101st Air Base Group, APO 710
Commanding Officer, 6134th Air Base Unit, APO 70
Commanding Officer, 1809th ACS Group, APO 710
Officer Commanding, 77th Squadron, RAAF, BCOF, APO 970

1. The following bombing and gunnery ranges, located in the Civil Affairs regions indicated will continue in use by units of the 314th Air Division during the hour listed.

a. Tokoku Civil Affairs Region

- (1) Northern Honshu Air to Air Gunnery Range (Area No. 1) - 0700 to 2000 hours Monday thru Sunday.
Rectangular area limited by coordinates:

40° 42' N - 141° 57' E
40° 48' N - 142° 19' E
40° 06' 30" N - 142° 14' E
40° 12' N - 142° 35' 15" E

- (2) Misawa Air to ground Range - 0700 to 2000 hours
Monday thru Sunday at coordinates: 40° 51' 50" N -
141° 23' 34" E. (853.45 - 2045.70 Sheet 6369-I).

SUBJECT: Warning Notice - Bombing and Gunnery Ranges

b. Kanto and Tokoku Civil Affairs Region

- (1) Mito Air to Ground Range - 0700 to 2000 hours
Monday thru Sunday at coordinates: $36^{\circ} 23' 21''\text{N}$ -
 $140^{\circ} 35' 15''\text{E}$. (763.6 - 1503.95 Sheet 6256-III).

c. Kanto Civil Affairs Region

- (1) Central Honshu Air to Air Gunnery Ranges - 0700
to 2000 hours Monday thru Sunday. Rectangular
area limited by coordinates:

$36^{\circ} 00'\text{N}$ - $140^{\circ} 55'\text{E}$
 $36^{\circ} 00'\text{N}$ - $141^{\circ} 11'\text{E}$
 $36^{\circ} 40'\text{N}$ - $140^{\circ} 55'\text{E}$
 $36^{\circ} 40'\text{N}$ - $141^{\circ} 11'\text{E}$

- (2) Onohara Shima Air to Ground Range - 0700 to 2000
hours Monday thru Sunday at coordinates: $34^{\circ} 02'$
 $30''\text{N}$ - $139^{\circ} 23'\text{E}$. (635.3-1222.8 Sheet 5949-II).

d. Tokai-Hokuriku Civil Affairs Region

- (1) Southern Honshu Air to Air Gunnery Range - 0700
to 1700 hours Monday, Tuesday and Wednesday.
Rectangular area limited by coordinates:

$34^{\circ} 08'\text{N}$ - $136^{\circ} 50'\text{E}$
 $33^{\circ} 36'\text{N}$ - $136^{\circ} 23'\text{E}$
 $33^{\circ} 46'\text{N}$ - $136^{\circ} 14'\text{E}$
 $33^{\circ} 58'\text{N}$ - $137^{\circ} 00'\text{E}$

e. Chugoku and Kinki Civil Affairs Region

- (1) Yonago Air to Ground Range (Land) - 0700 to 1700
hours Monday thru Friday at coordinates: $35^{\circ} 27'$
 $40''\text{N}$ - $133^{\circ} 20'\text{E}$. (894.55-1389.7 Sheet 4753-II).
- (2) Yonago Air to Air Range (Area #2) - 0700 to 1700 hours
Monday thru Thursday. Rectangular area limited by
coordinates:

$35^{\circ} 09' 36''\text{N}$ - $131^{\circ} 54' 18''\text{E}$
 $35^{\circ} 01' 18''\text{N}$ - $132^{\circ} 06' 36''\text{E}$
 $35^{\circ} 28' 12''\text{N}$ - $132^{\circ} 33' 24''\text{E}$
 $35^{\circ} 36' 30''\text{N}$ - $132^{\circ} 21' 06''\text{E}$

f. Chugoku and Kyushu Civil Affairs Region

- (1) Kyushu Air to Air Gunnery Range - 0700 to 1700 hours
Monday thru Friday. Only the Northern half of
Rectangular danger area limited by following coordinates
will be used:

SUBJECT: Warning Notice - Bombing and Gunnery Ranges

34° 51' N 130° 35' 15" E
 34° 43' 20" N - 130° 52' 10" E
 34° 08' 40" N - 130° 29' 10" E
 34° 16' 45" N - 130° 12' 45" E

- (2) Ashiya Air to Ground Range - 0700 to 1700 hours
 Monday thru Sunday at coordinates: 33° 52' 30" N -
 130° 37' E. (1365.95 - 1202.6 Sheet 4248.IV)

g. Kyushu Civil Affairs Region

- (1) Omura Air to Ground Range - 0700 to Official sunset
 Monday thru Friday at coordinates: 32° 53' 20" N - 129°
 51' 30" E. (1292.5-1080.5 Sheet 4045-I).
- (2) Teri-Shima Bombing Range - 0700 to 1700 hours
 Monday thru Friday at coordinates: 32° 15' N -
 128° 06' E. (1114-999 Sheet 3743-IV).

2. Danger areas for all air to ground ranges as indicated on the inclosures to letter, Headquarters, Fifth Air Force, subj: "Warning Notice - Bombing and Gunnery Ranges", dated 30 July 1949.

3. Danger areas on the following ranges are from the surface upward to 7000 feet:

- a. Onchama Shima Air to Ground Range.
 b. Misawa Air to Ground Range.
 c. Southern Honshu Air to Air Range.

4. Danger areas on the following ranges are from the surface upward to 5000 feet.

- a. Omura Air to Ground Range.
 b. Ashiya Air to Ground Range.
 c. Yonago Air to Ground Range (Land).

5. Danger area of the Mito Air to Ground Range is from the surface upward to 20,000 feet.

6. Danger areas on all other 314th Air Division ranges, except those listed in paragraphs 3 and 4 above, extend from the surface upward to infinity.

7. Request that this information be disseminated to all personnel and that the danger area be kept clear.

FOR THE COMMANDING GENERAL:

H. W. Neumeier

H. W. NEUMEIER
 Captain, USMF
 Ass't Adj General

HEADQUARTERS
314TH AIR DIVISION
APO 710

OPR-PO/684

15 February 1951

SUBJECT: Warning Notice - Bombing and Gunnery Ranges

TO: Commander in Chief, Far East Command, APO 500
 ATTN: Chief, Civil Affairs Section
 Commander, Naval Forces, Far East, FPO 1165
 Commanding General, Far East Air Forces, APO 925
 Commanding General, Far East Combat Cargo Command, APO 75
 Commanding General, FEAF Bomber Command, APO 328
 Commanding General, Fifth Air Force, APO 970
 Commanding General, Eighth Army, APO 301
 Commanding General, 1st Marine Air Wing, APO 15
 Commanding General, 315th Air Division, APO 704
 Commanding General, 4th Fighter Interceptor Wing, APO 994
 Commanding General, 6160th Air Base Wing, APO 929
 Commanding General, 6161st Air Base Wing, APO 328
 Commanding General, 6162nd Air Base Wing, APO 994
 Commanding General, 6163rd Air Base Wing, APO 919
 Commanding Officer, 6101st Air Base Group, APO 710
 Commanding Officer, 6134th Air Base Unit, APO 70
 Commanding Officer, 1809th AACS Group, APO 710
 Officer Commanding, 77th Squadron, RAAF, BCOF, APO 970

1. The following bombing and gunnery ranges, located in the Civil Affairs regions indicated will continue in use by units of the 314th Air Division during the hour listed.

a. Tokoku Civil Affairs Region

- (1) Northern Honshu Air to Air Gunnery Range (Area No. 1) - 0700 to 2000 hours Monday thru Sunday. Rectangular area limited by coordinates:

40° 42' N - 141° 57' E
 40° 48' N - 142° 19' E
 40° 06' 30" N - 142° 14' E
 40° 12' N - 142° 35' 15" E

- (2) Misawa Air to ground Range - 0700 to 2000 hours Monday thru Sunday at coordinates: 40° 51' 50" N - 141° 23' 34" E. (853.45 - 2045.70 Sheet 6369-I).

SUBJECT: Warning Notice - Bombing and Gunnery Ranges

b. Kanto and Tokoku Civil Affairs Region

- (1) Mito Air to Ground Range - 0700 to 2000 hours Monday thru Sunday at coordinates: $36^{\circ} 23' 21''\text{N}$ - $140^{\circ} 35' 15''\text{E}$. (763.6 - 1503.95 Sheet 6256-III).

c. Kanto Civil Affairs Region

- (1) Central Honshu Air to Air Gunnery Ranges - 0700 to 2000 hours Monday thru Sunday. Rectangular area limited by coordinates:

$36^{\circ} 00' \text{N} - 140^{\circ} 55' \text{E}$
 $36^{\circ} 00' \text{N} - 141^{\circ} 11' \text{E}$
 $36^{\circ} 40' \text{N} - 140^{\circ} 55' \text{E}$
 $36^{\circ} 40' \text{N} - 141^{\circ} 11' \text{E}$

- (2) Onohara Shima Air to Ground Range - 0700 to 2000 hours Monday thru Sunday at coordinates: $34^{\circ} 02' 30''\text{N}$ - $139^{\circ} 23' \text{E}$. (635.3-1222.8 Sheet 5949-II).

d. Tokai-Hokuriku Civil Affairs Region

- (1) Southern Honshu Air to Air Gunnery Range - 0700 to 1700 hours Monday, Tuesday and Wednesday. Rectangular area limited by coordinates:

$34^{\circ} 08' \text{N} - 136^{\circ} 50' \text{E}$
 $33^{\circ} 36' \text{N} - 136^{\circ} 23' \text{E}$
 $33^{\circ} 46' \text{N} - 136^{\circ} 14' \text{E}$
 $33^{\circ} 58' \text{N} - 137^{\circ} 00' \text{E}$

e. Chugoku and Kinki Civil Affairs Region

- (1) Yonago Air to Ground Range (Land) - 0700 to 1700 hours Monday thru Friday at coordinates: $35^{\circ} 27' 40''\text{N}$ - $133^{\circ} 20' \text{E}$. (834.55-1389.7 Sheet 4753-II).
- (2) Yonago Air to Air Range (Area #2) - 0700 to 1700 hours Monday thru Thursday. Rectangular area limited by coordinates:

$35^{\circ} 09' 36'' \text{N} - 131^{\circ} 54' 18'' \text{E}$
 $35^{\circ} 01' 18'' \text{N} - 132^{\circ} 06' 36'' \text{E}$
 $35^{\circ} 28' 12'' \text{N} - 132^{\circ} 33' 24'' \text{E}$
 $35^{\circ} 36' 30'' \text{N} - 132^{\circ} 21' 06'' \text{E}$

f. Chugoku and Kyushu Civil Affairs Region

- (1) Kyushu Air to Air Gunnery Range - 0700 to 1700 hours Monday thru Friday. Only the Northern half of Rectangular danger area limited by following coordinates will be used:

SUBJECT: Warning Notice - Bombing and Gunnery Ranges

34° 51' N 130° 35' 15" E
 34° 43' 20" N - 130° 52' 10" E
 34° 08' 40" N - 130° 29' 10" E
 34° 16' 45" N - 130° 12' 45" E

- (2) Ashiya Air to Ground Range - 0700 to 1700 hours
 Monday thru Sunday at coordinates: 33° 52' 30" N -
 130° 37' E. (1365.95 - 1202.6 Sheet 4248.IV)

g. Kyushu Civil Affairs Region

- (1) Omura Air to Ground Range - 0700 to Official sunset
 Monday thru Friday at coordinates: 32° 53' 20" N - 129°
 51' 30" E. (1292.5-1080.5 Sheet 4045-I).
- (2) Teri-Shima Bombing Range - 0700 to 1700 hours
 Monday thru Friday at coordinates: 32° 15' N -
 128° 06' E. (1114-999 Sheet 3743-IV).

2. Danger areas for all air to ground ranges as indicated on the inclosures to letter, Headquarters, Fifth Air Force, subj: "Warning Notice - Bombing and Gunnery Ranges", dated 30 July 1949.

3. Danger areas on the following ranges are from the surface upward to 7000 feet:

- a. Onchara Shima Air to Ground Range.
- b. Misawa Air to Ground Range.
- c. Southern Honshu Air to Air Range.

4. Danger areas on the following ranges are from the surface upward to 5000 feet.

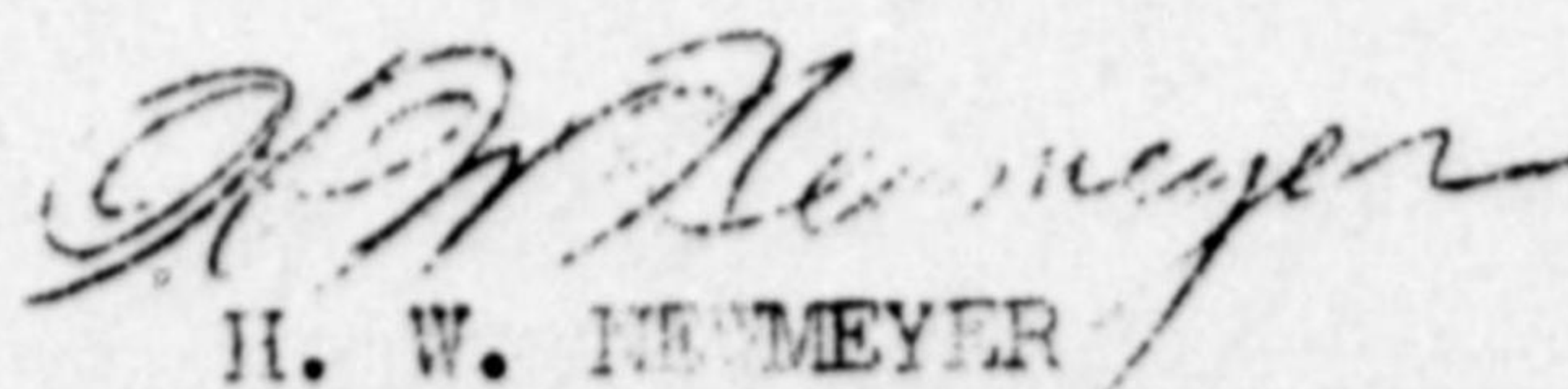
- a. Omura Air to Ground Range.
- b. Ashiya Air to Ground Range.
- c. Yonago Air to Ground Range (Land).

5. Danger area of the Mito Air to Ground Range is from the surface upward to 20,000 feet.

6. Danger areas on all other 314th Air Division ranges, except those listed in paragraphs 3 and 4 above, extend from the surface upward to infinity.

7. Request that this information be disseminated to all personnel and that the danger area be kept clear.

FOR THE COMMANDING GENERAL:


 H. W. NEUMEIER
 Captain, USAF
 Ass't Adj General

Memo for record —

18 Feb-51 (Sunday)

File
19 Feb

A Japanese 70 ton vessel went
aground on Onahara.

Thru Gen Shepard; Col Honna, 63,
and 5th AF Opus in Nagoya (45610)
Sgt Gilmer, permission was granted
to rescue the personnel. This was
accomplished and 5th AF notified
of all clear at 0800, 19 Feb 51.
Vessel is not worth salvage.

G. W. Black

14 February 1951

Subject: Antiaircraft Automatic Weapons Firing Notice

The subject notice as attached was received by this office at
1⁶00, 12 February 1951 and the following offices were informed there-
of at 1000, 13 February 1951:

Liaison Bureau, Foreign Office

Tokyo-To, Liaison Office

Kanagawa Pref. Liaison Office

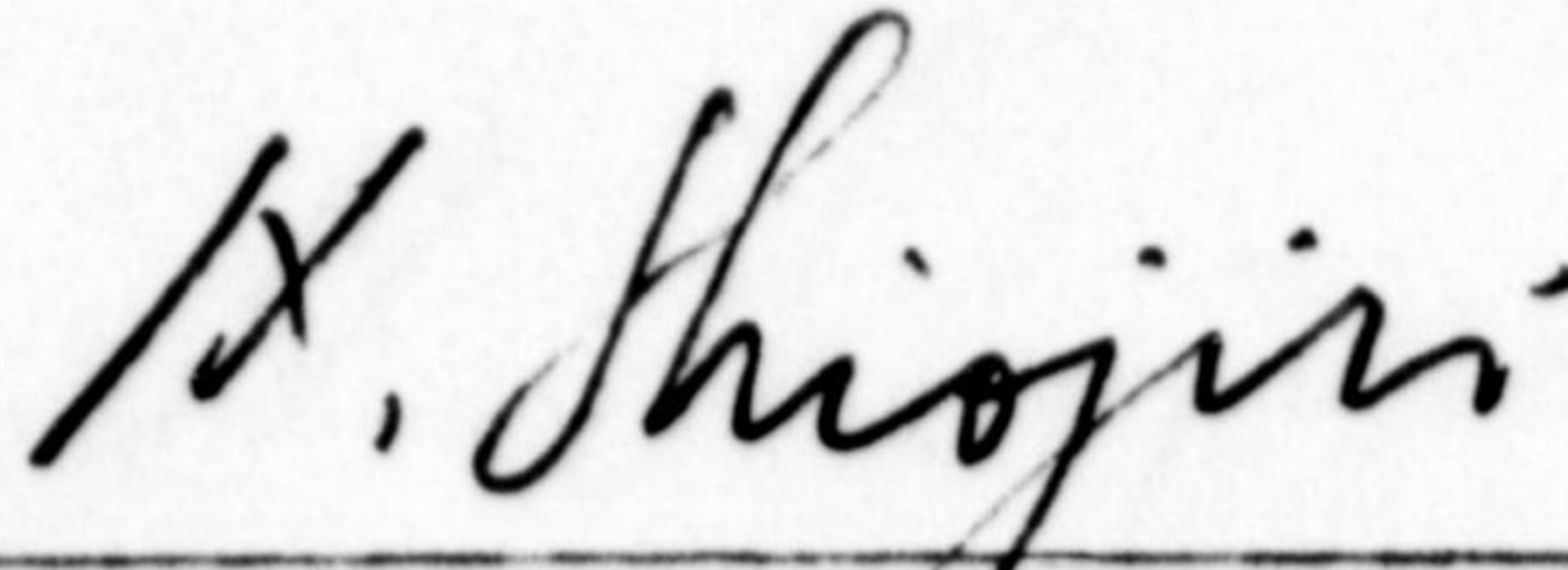
Chiba " " "

Ibaraki " " "


Shizuoka " " "

Tokyo Regional Headquarters NRP

KANTO
Liaison & Coordination Office



H. Shiojiri, officer in charge



HEADQUARTERS
40TH ANTI-AIRCRAFT ARTILLERY BRIGADE
APO 713

12 February
1535 hrs.

7 February 1951

353.4

SUBJECT: Antiaircraft Automatic Weapons Firing

TO: See Distribution

1. Antiaircraft Artillery firing will be conducted, using 40mm high explosive and Cal .50 machine gun ammunition, from 12 February through 16 March 1951.

2. The firing point will be located at Katakai, Honshu, Japan (Latitude: 35° 30' N; Longitude: 140° 27' E). (Maps: Central Honshu, sheet 31; scale, 1/250,000; coordinates, 745.5-1396.0)

3. Danger area for this firing will be that area seaward from the above location within a radius of 12,000 yards.

4. Hours of firing will be 1200 to 1800, daily, Monday thru Friday.

FOR THE COMMANDING GENERAL:

Thomas C. Malone
THOMAS C. MALONE
Lt Col Arty
Adjutant

DISTRIBUTION:

GHQ	2	47th LAM Ord Co	5
GHQ CA Region	2	Japan Log Comd	5
Yoko Comd	3	Japan Log Comd Trans O	3
Kanto CA Region	2	Tokyo Ord Ctr	3
Tonoku CA Region	2	2d Major Port Opns	5
FEAF (Flight Control	5	YPM	3
314th Air Div	3	Northern Comd	5
6162d AB Wing	3	Southwestern Comd	5
6160th AB Wing	3	Northern Comd Trans O	3
6163d AB Wing	3	Base Opns Misawa	3
Base Opns Haneda	3	Base Opns Chitose	3
Base Opns Tachikawa	3	40th AAA Brig PIO	1
528th AC&W Gp	3	138th AAA Gp	3
1956th AACCS Sqdn	3	162d Opns Det	1
6114th Tow Target	3	Unit Firing	5
COMNAVFE	2	Katakai Firing Range	2
US Fleet Activities	6	Central File	2
US Naval Air Facility	3	S3 File	1

GENERAL HEADQUARTERS
SUPREME COMMANDER FOR THE ALLIED POWERS
CIVIL AFFAIRS SECTION
APO 500

684 5 FEB 1951) CAS-X

5 FEB 1951

SUBJECT: Warning Notice - Bombing and Gunnery Ranges

TO: Chief, Tohoku Civil Affairs Region, APO 547
Chief, Kanto Civil Affairs Region, APO 500
Chief, Tokai-Hokuriku Civil Affairs Region, APO 710
Chief, Kinki Civil Affairs Region, APO 15
Chief, Chugoku Civil Affairs Region, APO 182
Chief, Shikoku Civil Affairs Region, APO 1050
Chief, Kyushu Civil Affairs Region, APO 1105
Liaison Bureau, Ministry of Foreign Affairs

1. Inclosed is a copy of a warning notice that indicates the bombing and gunnery ranges that will be used by the Fifth Air Force.
2. It is desired that the appropriate Japanese Officials be notified regarding the use of these ranges in order that the warning may be properly disseminated.

FOR THE CHIEF, CIVIL AFFAIRS SECTION:

1 Incl:
Ltr fr FAF, 2 Feb 51

[Signature]
G. A. O'BRIEN
CWO USA
Adm Off

Notified the following government agencies concerned at the following time & date

Chiba Ken	Mr. Yamada, Liaison Office	at 10:30 a.m.	6 Feb.
Ibaraki Ken	Mr. Yokokawa, Liaison Sec.	at 10:40	" "
Kanagawa Ken	Mr. Ikeda, Liaison Sec.	at 10:50	" "
Shizuoka Ken	Mr. Fukutsu, Liaison Sec.	at 11:15	" "
Tokyo-to	Mr. Shirasawa, Liaison Sec.	at 11:00	" "
Tokyo District NRP	Mr. Noguchi, Liaison Sec.	at 11:05	" "

H. Evans

HEADQUARTERS
314TH AIR DIVISION
APO 710

FEB 2 1951

OPR-P/684

SUBJECT: Warning Notice - Bombing and Gunnery Ranges

TO: Commander in Chief, Far East Command, APO 500
 ATTN: Chief, Civil Affairs Section
 Commander, Naval Forces, Far East, FPO 1165
 Commanding General, Far East Air Forces, APO 925
 Commanding General, Far East Combat Cargo Command, APO 75
 Commanding General, FEAF Bomber Command, APO 328
 Commanding General, Fifth Air Force, APO 970
 Commanding General, Eighth Army, APO 301
 Commanding General, 1st Marine Air Wing, APO 15
 Commanding General, 374th Troop Carrier Wing Hq, APO 704
 Commanding General, 4th Fighter Interceptor Wing, APO 994
 Commanding General, 6160th Air Base Wing, APO 929
 Commanding General, 6161st Air Base Wing, APO 323
 Commanding General, 6162nd Air Base Wing, APO 994
 Commanding General, 6163rd Air Base Wing, APO 919
 Commanding Officer, 6122nd Air Base Group, APO 75
 Commanding Officer, 6101st Air Base Group, APO 710
 Commanding Officer, 1809th AACS Group, APO 710
 Officer Commanding, 77th Squadron, RAAF, RCOF, APO 970

1. The following bombing and gunnery ranges, located in the Civil Affairs regions indicated will continue in use by units of the 314th Air Division during the hour listed.

a. Tokoku Civil Affairs Region

- (1) Northern Honshu Air to Air Gunnery Range (Area No. 1) - 0700 to 2000 hours Monday thru Sunday.
 Rectangular area limited by coordinates:

40° 42' N - 141° 57' E
 40° 43' N - 142° 19' E
 40° 06' 30" N - 142° 14' E
 40° 12' N - 142° 35' 15" E

- (2) Misawa Air to Ground Range - 0700 to 2000 hours
 Monday thru Sunday at coordinates: 40° 51' 50" N -
 141° 23' 34" E. (353.45 - 2045.70 Sheet 6369-I).

SUBJECT: Warning Notice - Bombing and Gunnery Ranges

b. Kanto and Tokoku Civil Affairs Region

- (1) Mito Air to Ground Range - 0700 to 2000 hours Monday thru Sunday at coordinates: $36^{\circ} 23' 21''\text{N}$ - $140^{\circ} 35' 15''\text{E}$. (763.6 - 1503.95 Sheet 6256-III).

c. Kanto Civil Affairs Region

- (1) Central Honshu Air to Air Gunnery Ranges - 0700 to 2000 hours Monday thru Sunday. Rectangular area limited by coordinates:

$36^{\circ} 00'\text{N}$ - $140^{\circ} 55'\text{E}$
 $36^{\circ} 00'\text{N}$ - $141^{\circ} 11'\text{E}$
 $36^{\circ} 40'\text{N}$ - $140^{\circ} 55'\text{E}$
 $36^{\circ} 40'\text{N}$ - $141^{\circ} 11'\text{E}$

- (2) Onohara Shima Air to Ground Range - 0700 to 2000 hours Monday thru Sunday at coordinates: $34^{\circ} 02' 30''\text{N}$ - $139^{\circ} 23'\text{E}$. (635.3-1222.8 Sheet 5949-II).

d. Tokai-Hokuriku Civil Affairs Region

- (1) Southern Honshu Air to Air Gunnery Range - 0700 to 1700 hours Monday, Tuesday and Wednesday. Rectangular area limited by coordinates:

$34^{\circ} 08'\text{N}$ - $136^{\circ} 50'\text{E}$
 $33^{\circ} 36'\text{N}$ - $136^{\circ} 23'\text{E}$
 $33^{\circ} 46'\text{N}$ - $136^{\circ} 14'\text{E}$
 $33^{\circ} 58'\text{N}$ - $137^{\circ} 00'\text{E}$

e. Chugoku and Kinki Civil Affairs Region

- (1) Yonago Air to Ground Range (Land) - 0700 to 1700 hours Monday thru Friday at coordinates: $35^{\circ} 27' 40''\text{N}$ - $133^{\circ} 20'\text{E}$. (834.55-1389.7 Sheet 4753-II).
- (2) Yonago Air to Air Range (Area #2) - 0700 to 1700 hours Monday thru Thursday. Rectangular area limited by coordinates:

$35^{\circ} 09' 36''\text{N}$ - $131^{\circ} 54' 18''\text{E}$
 $35^{\circ} 01' 18''\text{N}$ - $132^{\circ} 06' 36''\text{E}$
 $35^{\circ} 28' 12''\text{N}$ - $132^{\circ} 33' 24''\text{E}$
 $35^{\circ} 36' 30''\text{N}$ - $132^{\circ} 21' 06''\text{E}$

f. Chugoku and Kyushu Civil Affairs Region

- (1) Kyushu Air to Air Gunnery Range - 0700 to 1700 hours Monday thru Friday. Only the Northern half of Rectangular danger area limited by following coordinates will be used:

SUBJECT: Warning Notice - Bombing and Gunnery Ranges

34° 51' N 130° 35' 15" E
 34° 43' 20" N - 130° 52' 10" E
 34° 08' 40" N - 130° 29' 10" E
 34° 16' 45" N - 130° 12' 45" E

- (2) Ashiya Air to Ground Range - 0700 to 1700 hours
 Monday thru Sunday at coordinates: 33° 52' 30" N -
 130° 37' E. (1365.95 - 1202.6 Sheet 4248-IV)

g. Kyushu Civil Affairs Region

- (1) Omura Air to Ground Range - 0700 to Official sunset
 Monday thru Friday at coordinates: 32° 53' 20" N - 129°
 51' 30" E. (1292.5-1080.5 Sheet 4045-I).
- (2) Tori-Shima Bombing Range - 0700 to 1700 hours
 Monday thru Friday at coordinates: 32° 15' N -
 128° 06' E. (1114-999 Sheet 3743-IV).

2. Danger areas for all air to ground ranges as indicated on the inclosures to letter, Headquarters, Fifth Air Force, subj: "Warning Notice - Bombing and Gunnery Ranges", dated 30 July 1949.

3. Danger areas on the following ranges are from the surface upward to 7000 feet:

- a. Onchara Shima Air to Ground Range.
 b. Misawa Air to Ground Range.
 c. Southern Honshu Air to Air Range.

4. Danger areas on the following ranges are from the surface upward to 5000 feet.

- a. Omura Air to Ground Range.
 b. Ashiya Air to Ground Range.
 c. Yonago Air to Ground Range (Land).

5. Danger area of the Mito Air to Ground Range is from the surface upward to 20,000 feet.

6. Danger areas on all other 314th Air Division ranges, except those listed in paragraphs 3 and 4 above, extend from the surface upward to infinity.

7. Request that this information be disseminated to all personnel and that the danger area be kept clear.

FOR THE COMMANDING GENERAL:

H. W. Neumeier
 H. W. NEUMEYER
 Captain, USAF
 Ass't Adj General

HEADQUARTERS
314TH AIR DIVISION
APO 710

OPR-P/684

FEB 2 1951

SUBJECT: Warning Notice - Bombing and Gunnery Ranges

TO: Commander in Chief, Far East Command, APO 500
 ATTN: Chief, Civil Affairs Section
 Commander, Naval Forces, Far East, FPO 1165
 Commanding General, Far East Air Forces, APO 925
 Commanding General, Far East Combat Cargo Command, APO 75
 Commanding General, FEAF Bomber Command, APO 328
 Commanding General, Fifth Air Force, APO 970
 Commanding General, Eighth Army, APO 301
 Commanding General, 1st Marine Air Wing, APO 15
 Commanding General, 374th Troop Carrier Wing Av, APO 708
 Commanding General, 4th Fighter Interceptor Wing, APO 994
 Commanding General, 6160th Air Base Wing, APO 929
 Commanding General, 6161st Air Base Wing, APO 323
 Commanding General, 6162nd Air Base Wing, APO 994
 Commanding General, 6163rd Air Base Wing, APO 919
 Commanding Officer, 6122nd Air Base Group, APO 75
 Commanding Officer, 6101st Air Base Group, APO 710
 Commanding Officer, 1809th AACS Group, APO 710
 Officer Commanding, 77th Squadron, RAAF, RCOF, APO 970

1. The following bombing and gunnery ranges, located in the Civil Affairs regions indicated will continue in use by units of the 314th Air Division during the hour listed.

a. Tokoku Civil Affairs Region

- (1) Northern Honshu Air to Air Gunnery Range (Area No. 1) - 0700 to 2000 hours Monday thru Sunday. Rectangular area limited by coordinates:

40° 42' N - 141° 57' E
 40° 43' N - 142° 19' E
 40° 06' 30" N - 142° 14' E
 40° 12' N - 142° 35' 15" E

- (2) Misawa Air to Ground Range - 0700 to 2000 hours Monday thru Sunday at coordinates: 40° 51' 50" N - 141° 23' 34" E. (353.45 - 2045.70 Sheet 6369-1).

SUBJECT: Warning Notice - Bombing and Gunnery Ranges

b. Kanto and Tokoku Civil Affairs Region

- (1) Mito Air to Ground Range - 0700 to 2000 hours Monday thru Sunday at coordinates: $36^{\circ} 23' 21''\text{N}$ - $140^{\circ} 35' 15''\text{E}$. (763.6 - 1503.95 Sheet 6256-III).

c. Kanto Civil Affairs Region

- (1) Central Honshu Air to Air Gunnery Ranges - 0700 to 2000 hours Monday thru Sunday. Rectangular area limited by coordinates:

$36^{\circ} 00'\text{N}$ - $140^{\circ} 55'\text{E}$
 $36^{\circ} 00'\text{N}$ - $141^{\circ} 11'\text{E}$
 $36^{\circ} 40'\text{N}$ - $140^{\circ} 55'\text{E}$
 $36^{\circ} 40'\text{N}$ - $141^{\circ} 11'\text{E}$

- (2) Onohara Shima Air to Ground Range - 0700 to 2000 hours Monday thru Sunday at coordinates: $34^{\circ} 02' 30''\text{N}$ - $139^{\circ} 23'\text{E}$. (635.3-1222.8 Sheet 5949-II).

d. Tokai-Hokuriku Civil Affairs Region

- (1) Southern Honshu Air to Air Gunnery Range - 0700 to 1700 hours Monday, Tuesday and Wednesday. Rectangular area limited by coordinates:

$34^{\circ} 08'\text{N}$ - $136^{\circ} 50'\text{E}$
 $33^{\circ} 36'\text{N}$ - $136^{\circ} 23'\text{E}$
 $33^{\circ} 46'\text{N}$ - $136^{\circ} 14'\text{E}$
 $33^{\circ} 58'\text{N}$ - $137^{\circ} 00'\text{E}$

e. Chugoku and Kinki Civil Affairs Region

- (1) Yonago Air to Ground Range (Land) - 0700 to 1700 hours Monday thru Friday at coordinates: $35^{\circ} 27' 40''\text{N}$ - $133^{\circ} 20'\text{E}$. (834.55-1389.7 Sheet 4753-II).

- (2) Yonago Air to Air Range (Area #2) - 0700 to 1700 hours Monday thru Thursday. Rectangular area limited by coordinates:

$35^{\circ} 09' 36''\text{N}$ - $131^{\circ} 54' 18''\text{E}$
 $35^{\circ} 01' 18''\text{N}$ - $132^{\circ} 06' 36''\text{E}$
 $35^{\circ} 28' 12''\text{N}$ - $132^{\circ} 33' 24''\text{E}$
 $35^{\circ} 36' 30''\text{N}$ - $132^{\circ} 21' 06''\text{E}$

f. Chugoku and Kyushu Civil Affairs Region

- (1) Kyushu Air to Air Gunnery Range - 0700 to 1700 hours Monday thru Friday. Only the Northern half of Rectangular danger area limited by following coordinates will be used:

SUBJECT: Warning Notice - Bombing and Gunnery Ranges

34° 51' N 130° 35' 15" E
 34° 43' 20" N - 130° 52' 10" E
 34° 08' 40" N - 130° 29' 10" E
 34° 16' 45" N - 130° 12' 45" E

- (2) Ashiya Air to Ground Range - 0700 to 1700 hours
 Monday thru Sunday at coordinates: 33° 52' 30" N -
 130° 37' E. (1365.95 - 1202.6 Sheet 4248.IV)

g. Kyushu Civil Affairs Region

- (1) Omura Air to Ground Range - 0700 to Official sunset
 Monday thru Friday at coordinates: 32° 53' 20" N - 129°
 51' 30" E. (1292.5-1080.5 Sheet 4045-I).
- (2) Tori-Shima Bombing Range - 0700 to 1700 hours
 Monday thru Friday at coordinates: 32° 15' N -
 128° 06' E. (1114-999 Sheet 3743-IV).

2. Danger areas for all air to ground ranges as indicated on the inclosures to letter, Headquarters, Fifth Air Force, subj: "Warning Notice - Bombing and Gunnery Ranges", dated 30 July 1949.

3. Danger areas on the following ranges are from the surface upward to 7000 feet:

- a. Onchara Shima Air to Ground Range.
 b. Misawa Air to Ground Range.
 c. Southern Honshu Air to Air Range.

4. Danger areas on the following ranges are from the surface upward to 5000 feet.

- a. Omura Air to Ground Range.
 b. Ashiya Air to Ground Range.
 c. Yonago Air to Ground Range (Land).

5. Danger area of the Mito Air to Ground Range is from the surface upward to 20,000 feet.

6. Danger areas on all other 314th Air Division ranges, except those listed in paragraphs 3 and 4 above, extend from the surface upward to infinity.

7. Request that this information be disseminated to all personnel and that the danger area be kept clear.

FOR THE COMMANDING GENERAL:

H. W. NEMMEYER

H. W. NEMMEYER
 Captain, USAF
 Ass't Adj General