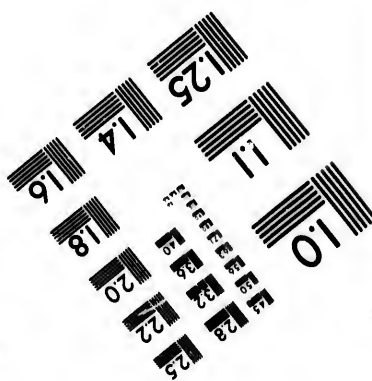





**IMAGE EVALUATION  
TEST TARGET (MT-3)**



**Photographic  
Sciences  
Corporation**

23 WEST MAIN STREET  
WEBSTER, N.Y. 14580  
(716) 872-4503

**CIHM/ICMH  
Microfiche  
Series.**

**CIHM/ICMH  
Collection de  
microfiches.**



**Canadian Institute for Historical Microreproductions / Institut canadien de microreproductions historiques**

**© 1982**

Technical and Bibliographic Notes/Notes techniques et bibliographiques

The Institute has attempted to obtain the best original copy available for filming. Features of this copy which may be bibliographically unique, which may alter any of the images in the reproduction, or which may significantly change the usual method of filming, are checked below.

L'Institut a microfilmé le meilleur exemplaire qu'il lui a été possible de se procurer. Les détails de cet exemplaire qui sont peut-être uniques du point de vue bibliographique, qui peuvent modifier une image reproduite, ou qui peuvent exiger une modification dans la méthode normale de filmage sont indiqués ci-dessous.

- Coloured covers/  
Couverture de couleur
- Covers damaged/  
Couverture endommagée
- Covers restored and/or laminated/  
Couverture restaurée et/ou pelliculée
- Cover title missing/  
Le titre de couverture manque
- Coloured maps/  
Cartes géographiques en couleur
- Coloured ink (i.e. other than blue or black)/  
Encre de couleur (i.e. autre que bleue ou noire)
- Coloured plates and/or illustrations/  
Planches et/ou illustrations en couleur
- Bound with other material/  
Relié avec d'autres documents
- Tight binding may cause shadows or distortion along interior margin/  
La reliure serrée peut causer de l'ombre ou de la distortion le long de la marge intérieure
- Blank leaves added during restoration may appear within the text. Whenever possible, these have been omitted from filming/  
Il se peut que certaines pages blanches ajoutées lors d'une restauration apparaissent dans le texte, mais, lorsque cela était possible, ces pages n'ont pas été filmées.
- Additional comments: / Various pagings.  
Commentaires supplémentaires:

- Coloured pages/  
Pages de couleur
- Pages damaged/  
Pages endommagées
- Pages restored and/or laminated/  
Pages restaurées et/ou pelliculées
- Pages discoloured, stained or foxed/  
Pages décolorées, tachetées ou piquées
- Pages detached/  
Pages détachées
- Showthrough/  
Transparence
- Quality of print varies/  
Qualité inégale de l'impression
- Includes supplementary material/  
Comprend du matériel supplémentaire
- Only edition available/  
Seule édition disponible
- Pages wholly or partially obscured by errata slips, tissues, etc., have been refilmed to ensure the best possible image/  
Les pages totalement ou partiellement obscurcies par un feuillet d'errata, une pelure, etc., ont été filmées à nouveau de façon à obtenir la meilleure image possible.

This item is filmed at the reduction ratio checked below/  
Ce document est filmé au taux de réduction indiqué ci-dessous.

|                          |                          |                          |                                     |                          |                          |
|--------------------------|--------------------------|--------------------------|-------------------------------------|--------------------------|--------------------------|
| 10X                      | 14X                      | 18X                      | 22X                                 | 26X                      | 30X                      |
| <input type="checkbox"/> | <input type="checkbox"/> | <input type="checkbox"/> | <input checked="" type="checkbox"/> | <input type="checkbox"/> | <input type="checkbox"/> |
| 12X                      | 16X                      | 20X                      | 24X                                 | 28X                      | 32X                      |

The copy filmed here has been reproduced thanks to the generosity of:

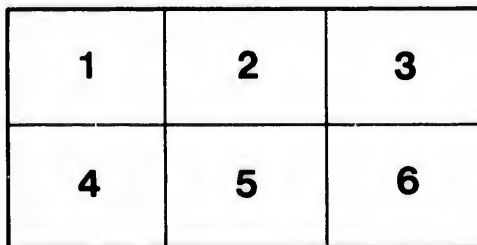
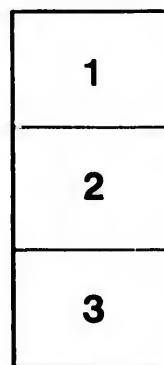

National Library of Canada

The images appearing here are the best quality possible considering the condition and legibility of the original copy and in keeping with the filming contract specifications.

Original copies in printed paper covers are filmed beginning with the front cover and ending on the last page with a printed or illustrated impression, or the back cover when appropriate. All other original copies are filmed beginning on the first page with a printed or illustrated impression, and ending on the last page with a printed or illustrated impression.

The last recorded frame on each microfiche shall contain the symbol  $\rightarrow$  (meaning "CONTINUED"), or the symbol  $\nabla$  (meaning "END"), whichever applies.

Maps, plates, charts, etc., may be filmed at different reduction ratios. Those too large to be entirely included in one exposure are filmed beginning in the upper left hand corner, left to right and top to bottom, as many frames as required. The following diagrams illustrate the method:



L'exemplaire filmé fut reproduit grâce à la générosité de:

Bibliothèque nationale du Canada

Les images suivantes ont été reproduites avec le plus grand soin, compte tenu de la condition et de la netteté de l'exemplaire filmé, et en conformité avec les conditions du contrat de filmage.

Les exemplaires originaux dont la couverture en papier est imprimée sont filmés en commençant par le premier plat et en terminant soit par la dernière page qui comporte une empreinte d'impression ou d'illustration, soit par le second plat, selon le cas. Tous les autres exemplaires originaux sont filmés en commençant par la première page qui comporte une empreinte d'impression ou d'illustration et en terminant par la dernière page qui comporte une telle empreinte.

Un des symboles suivants apparaîtra sur la dernière image de chaque microfiche, selon le cas: le symbole  $\rightarrow$  signifie "A SUIVRE", le symbole  $\nabla$  signifie "FIN".

Les cartes, planches, tableaux, etc., peuvent être filmés à des taux de réduction différents. Lorsque le document est trop grand pour être reproduit en un seul cliché, il est filmé à partir de l'angle supérieur gauche, de gauche à droite, et de haut en bas, en prenant le nombre d'images nécessaires. Les diagrammes suivants illustrent la méthode.

e  
détails  
s du  
modifier  
r une  
image


es

errata  
l to

t  
e pelure,  
on à








WORKS ISSUED BY

**The Hakluyt Society.**



THE GEOGRAPHY OF  
HUDSON'S BAY.

M D C C L I I I.



THE  
GEOGRAPHY  
OF  
HUDSON'S BAY:

BEING THE  
REMARKS OF CAPTAIN W. COATS,

IN MANY VOYAGES TO THAT LOCALITY,

BETWEEN THE YEARS 1722 AND 1751.

With an Appendix,

CONTAINING

EXTRACTS FROM THE LOG OF CAPT. MIDDLETON ON HIS VOYAGE FOR  
THE DISCOVERY OF THE NORTH-WEST PASSAGE, IN  
H.M.S. "FURNACE", IN 1711-2

EDITED BY

JOHN BARROW, Esq., F.R.S., F.S.A.

"And to speake of no other matter than of the hopefull passage to the north-west: how many of the best sort of men have set their whole indeyours to prove a passage that waye, and not only in conference, but also in writing, and publishing to the world; yea what great summes of money hath been spent about that action, as your worship hath costly experience thereof."

*Extract of a letter from Bujin to the Right Worshipfull Master John Wolstenholme, Esquire, one of the chief adventurers for the discoverie of a passage to the north-west.*—HAKLUYT

LONDON:  
PRINTED FOR THE HAKLUYT SOCIETY.

M.DCC.C.L.I.

1802

GB132

H8

C6

C.2


COATS, W.

LONDON:

SHARDS, 37 GREAT QUEEN STREET, LINCOLN'S INN.

TO  
THE REVERED MEMORY OF THE GOOD  
SIR CHARLES MALCOLM, KNT.,  
LATE VICE-ADMIRAL OF THE WHITE,  
A MAN UNIVERSALLY HONOURED AND BELOVED,  
AND ONE OF THE MOST ACTIVE MEMBERS OF  
THE HAKLUYT SOCIETY,

*This Volume*  
IS HUMBL Y DEDICATED BY HIS FAITHFUL FRIEND,  
THE EDITOR.




## THE HAKLUYT SOCIETY.

SIR RODERICK IMPEY MURCHISON, G.C.S.S., F.R.S., Corr. Mem. Inst. Fr.,  
Hon. Mem. Imp. Acad. Sc. St. Petersburg, &c., &c., PRESIDENT.

THE EARL OF ELLESMERE.  
CAPT. C. R. DRINKWATER BETHUNE, R.N., C.B. } VICE-PRESIDENTS.  
REAR-ADMIRAL SIR FRANCIS BEAUFORT, K.C.B.  
CHARLES T. BEKE, Esq., Phil. D., F.S.A.  
THE LORD ALFRED S. CHURCHILL.  
WILLIAM DESBOROUGH COOLEY, Esq.  
BOLTON CORNEY, Esq., M.R.S.L.  
THE RIGHT REV. LORD BISHOP OF ST. DAVID'S.  
THE VISCOUNT EASTNOR.  
SIR HENRY ELLIS, K.H., F.R.S.  
RICHARD FORD, Esq.  
JOHN FORSTER, Esq.  
R. W. GREY, Esq., M.P.  
THOMAS HODGKIN, Esq., M.D.  
JOHN WINTER JONES, Esq.  
SIR CHARLES LEMON, BART., M.P.  
P. LEVESQUE, Esq.  
THOMAS RUNDALL, Esq.  
THE HON. HENRY E. J. STANLEY.

R. H. MAJOR, Esq., F.R.G.S., HONORARY SECRETARY.





## INTRODUCTORY REMARKS.

---

IN submitting to the members of the Hakluyt Society the following "Geography of Hudson's Bay",—being the "Remarks of Captain William Coats in many voyages to that locality",—I could wish that it had fallen into the hands of some one who, with greater ability and more leisure, would do greater justice in editing the work, and seeing the manuscript through the press.

I cannot, however, feel otherwise than flattered at being invited to edit this Journal, and the more so, as I consider it a mark of respect to the memory of my lamented father, who was the fountain-head of all modern arctic discovery, and whose name is inseparably connected with everything that relates to that interesting subject. On this account principally the task has been undertaken.

I do not know that it is the bounden duty of an editor to explain why he considers that the work he undertakes to edit should be submitted to his readers, but he may at least crave the indulgence of the Hakluyt Society, in hoping that a subject which affords him great delight, may not be altogether

without amusement or instruction to them ; and the remarks of Captain Coats seem to be, generally speaking, so judicious throughout, and contain so much valuable information, and such good sound sense, that I trust the members of our Society will hold me excused for submitting them to their perusal.

Captain Coats appears himself to have made many voyages into Hudson's Bay, and to have been twice shipwrecked in the ice on his voyage to the straits ; to which events he very concisely thus alludes : once, " in the year 1727, when near the meridian of Cape Farewell, when running through the ice with a small sail, when two pieces of ice shutt upon us, and sunk our ship ; and in 1736, being entangled in ice six leagues within Cape Resolution, when the ice shutt upon us, by the tides only (for it was dead calm), and crushed our sides in, and sunk her in twenty minutes."

There is an additional interest, I conceive, attached to the journal of Captain Coats, from the circumstance of its having been drawn up for the use of his sons ; and he concludes by saying, that if they are neglected by the Hudson's Bay Company, they are at liberty, and " it is his will and command that every part be made publick, for the use and benefit of mankind." That his remarks should at some future period come to light, it is evident was the wish of Captain Coats, who states, that " he has committed them to writing, least they be buried with him, and posterity be deprived of what may one day be thought of some use."

The hydrographical parts, he says, are "so adjusted and with such care," that he "willingly submits them to the test of time"; and, although a century has elapsed since they were penned, his remarks will be found surprisingly accurate, and well deserving of being perpetuated among the rare and unpublished voyages and travels which the Hakluyt Society is engaged in preserving from the ravages of time.

It will be seen, that in the first page of Captain Coats's manuscript, an allusion is made to the voyage of Captain Middleton to Hudson's Bay in 1741-2, when he discovered the Wager River, and to an unhappy controversy which occurred between Mr. Dobbs, the projector of the voyage, and himself. Wishing to inform myself more particularly of the merits of that voyage, I have referred to the original documents in the archives of the Admiralty, a department under my especial charge. As there is no published account of Captain Middleton's voyage, beyond the log of the *Furnace*, of which I have not been able to find a copy extant, it has occurred to me that the pages of the present number of the Transactions of the Hakluyt Society would be a proper medium to place on record a few facts connected with the voyage of Middleton, extracted from the original manuscripts and log of the *Furnace*, with one or two letters, hitherto unpublished, addressed by Captain Middleton to the Board of Admiralty, together with his "observations while in winter quarters in Churchill River," which I believe have

never appeared in print. These will be found in the Appendix, and they are of themselves documents containing much interesting matter.

It was not till long after the return of Captain Middleton from his voyage for the discovery of a north-west passage through Hudson's Straits, that this unhappy controversy arose. Captain Middleton was charged by Mr. Dobbs with neglect, in having failed to explore the line of coast which afforded a probability of a passage to the north-west. The principal points at issue appear to have been in respect to the following discoveries of Middleton, viz., the Wager River, Repulse Bay, and the Frozen Strait. As regards the first, Mr. Dobbs asserted that the tide came through the so-called river from the westward; but this question was settled the following year by Captain Moore, who entirely confirmed Captain Middleton's report. Repulse Bay (most appropriately named, for it sadly repulsed Captain Lyon in the *Griper* in the year 1824) was no less accurately laid down by Captain Middleton; and of the Frozen Strait, Sir Edward Parry remarks: "Above all, the accuracy of Captain Middleton is manifest upon the point most strenuously argued against him, for our subsequent experience has not left the smallest doubt of Repulse Bay and the northern part of the Welcome being filled by a rapid tide flowing into it from the eastward, through the Frozen Strait.

"It was here", observes Sir Edward Parry, "that Captain Middleton and Mr. Dobbs were most at issue; the former asserting, that in his discovery of

the Frozen Strait,<sup>1</sup> through which he actually saw the tide of flood coming into the Welcome, the question was solved in a manner highly conclusive to every unprejudiced mind; while the latter, fully impressed with a conviction, that the story of the Frozen Strait was all a chimera, as well as everything Captain Middleton had said concerning that part of the voyage, confidently insisted on the probability of the tide finding its way through Wager River, or at least through some arm of the sea communicating with that inlet from the westward."

On looking through the correspondence at the Admiralty, it is impossible not to be struck with the straight-forward manliness, candour, and honesty of purpose, exemplified by Captain Middleton throughout this trying business; and no person on perusing the documents can feel otherwise than convinced that it was a cruel attack made by Mr. Dobbs upon the reputation of a skilful and intrepid navigator and an honourable high-minded man. Had my lamented father seen these documents, I am convinced he would have arrived at the same conclusion as myself, and would have done that justice to Captain Middleton which I am proud of this opportunity of handing down to posterity.

That the Lords of the Admiralty were perfectly satisfied with his conduct, there is every reason to suppose, as in the following year he was placed in command of the *Shark* sloop.

<sup>1</sup> "A Vindication of the conduct of Captain Middleton", etc.; London, 1743. Dobbs's "Abstract of Captain Middleton's Journal", etc.; London, 1744.

The difficulties that Captain Middleton had to contend with on his voyage to Hudson's Bay, were great. Many of his men were pressed into the service (a press-warrant having been issued to him); and the description of characters he had to deal with may be judged of from one of his letters, which will be found in the Appendix; yet, notwithstanding his ill-assorted crew, he did all that it was possible to accomplish, and made many new discoveries, of which the Wager River (named after Sir Charles Wager, then first lord of the Admiralty), was perhaps not the least important.

I hope to be excused for quoting from Captain Middleton's log a few extracts in the Appendix, which will serve to shew how they passed the winter in the ice a century ago,—very different indeed both in the manner and the results to that of the present time, when no less than seven of our ships in search of Sir John Franklin have gone through an arctic winter with the loss of only one man, who "died at his post" from fatigue, while dragging the sledges.<sup>1</sup>

<sup>1</sup> "GEORGE S. MALCOLM, captain of the hold of the *Resolute*, a native of Dundee, whose death was attributed to exhaustion and frostbite, brought on whilst labouring as captain of the sledge *Excellent* (virtually, it may be said), died at his post. He was a most valuable and much respected petty officer. His remains are at rest on the north-east shore of Griffith Island." — *Captain Austin's Dispatch*, 12th of August 1851.

The *Plover*, too (under the command of Captain Moore), has passed three arctic winters within Behring Straits, with the loss of only one man, who died of consumption, and is now passing a fourth winter.

The too liberal supply of spirits is evidently a grievous error; and we shall be curious to see the result of the voyage of Lady Franklin's little vessel, the *Prince Albert*, now passing an arctic winter, which has sailed upon temperance principles, under the command of Mr. Kennedy, accompanied by the brave young French officer, M. Bellot, and the faithful John Hepburn.

In submitting the remarks of Captain Coats, on his voyages to Hudson's Straits, it may not be considered out of place to add a few words in respect to the first establishment of the Hudson's Bay Company, under whom he served for many years.

The original charter granted to the Hudson's Bay Company remains undisturbed, although its validity has of late been much called in question. It was in the year 1668 that Prince Rupert sent an expedition to Hudson's Bay, under the command of Captain Zachariah Gillam, consisting of a small vessel called the *Nonsuch*. They wintered at Rupert's River, and established a fort called Fort Charles, which appears to have been the first English settlement in Hudson's Bay.

A charter having been granted by King Charles, the "Governor and Company of Adventurers of England trading into Hudson's Bay", became the possessors of the land.

Mr. Shillinglaw, in his recently published *Narrative of Arctic Discovery* (a work carefully compiled and of much merit), states "that this charter granted to them and their successors the sole trade and com-



merce to Hudson's Bay and Straits, with territorial rights and jurisdiction over all the land and countries on the coasts and confines of the same, which were not actually possessed by the subjects of any other Christian prince or state, to be reckoned and reputed as one of the British plantations or colonies in America, under the name of Rupert's Land."

Another clever little work, entitled an *Examination of the Charter and Proceedings of the Hudson's Bay Company, with reference to the Grant of Vancouver's Island* (published in 1849, by Mr. Fitzgerald), contains a minute account of the origin and present position of the Company. To this work I would refer all who wish to investigate the history of their settlements. It contains matter of much serious reflection.

"There is little doubt," as Mr. Fitzgerald observes, "that France laid claim to the Hudson's Bay territories as early as the year 1598, when letters patent were granted by Henry IV of France to Signor de la Roche, appointing him lieutenant-governor over the countries of Canada, Hochelaga, Labrador, and the river of the great Bay of Norrembegne, etc.; and that the country was, in fact, at one time actually occupied by the French.

"The French Fur Company of Quebec, established forty years before the Hudson's Bay Company, appear to have traversed the whole of the country which the Hudson's Bay Company now claim. For many years, when the English Company never ventured to leave the shores of the Bay, when the whole of their esta-

blishment consisted of four or five insignificant forts on its shores, the voyagers of the French Company were traversing the whole of the country north-west of the Canadas, as far, it is said, as Suskatchewan River."

Mr. Fitzgerald<sup>1</sup> speaks with much warmth of the miserable state of thralldom in which the Indian population has been kept, under the rule of the Company. "Civilization has been to them, not the sun that warms, but the lightning that scorches; and under its influence, instead of growing and advancing in the scale of humanity, the North American Indian seems to have shrivelled still farther into the very decrepitude of barbarism." It is to be feared that this may be the case with some of these tribes; the Chippeways, for instance, as mentioned by Sir John Richardson; but it certainly is very far from the case with other tribes more immediately under their control; and it is but fair to the Company to quote the Crees, who, as Sir John Richardson observes, have been "for more than twenty-six years under the undivided control and paternal government of the Hudson's Bay Company, and are wholly dependant upon them for ammunition, European clothing, and other things, which have become necessaries. No spirituous liquors are distributed to them; and schoolmasters and missionaries are encouraged and aided by the Company to introduce among them the elements of religion and civilization. One village has

<sup>1</sup> Fitzgerald's Hudson's Bay Company.

been established near the dépôt at Norway House, and another at the Pas on the Suskatchewan, each having a church and school-house, and a considerable space of cultivated ground. The conduct of the people is quiet and inoffensive. War is unknown in the Cree district; and the Company's officers find little difficulty in hiring the young men as occasional labourers."<sup>1</sup>

It will not be uninteresting to the readers of this volume to know that the manuscript of "Captain Coats's Remarks" is the property of Sir Edward Parry, who has had it in his possession for many years, and has obligingly allowed the Society to publish its contents. Of the writer of the remarks, the editor can learn but little; nothing, in fact, is now known of Captain Coats, except that he was in the Company's service as commander of one or other of their ships from 1727 to 1751. His journal, while in command of the *King George*, in the latter year, is the only memorial of him that is to be found at the Hudson's Bay House. That voyage, it appears, was made to Fort Richmond, on the eastern side of Hudson's Bay; but the journal, I learn, contains nothing beyond the usual occurrences of such voyages.

J. B.

<sup>1</sup> Sir John Richardson's Journal of a Boat Voyage through Rupert's Land.

---

## GEOGRAPHY OF HUDSON BAY

HAS not been attempted by any person that I know of. The voyages of Hudson,<sup>1</sup> James,<sup>2</sup> Fox,<sup>3</sup> Button,<sup>4</sup> and others, were directed to particular purposes; and what has past between Mr. Dobbs<sup>5</sup> and C. Middleton,<sup>6</sup> is so full of argument and dispute, that the real geography is neglected—who by too eager pursuit after truth have out run it, and left it behind—who by too earnest contention about it, have rendered it more doubtful. Notwithstanding there are in that abun-

<sup>1</sup> Hudson's *first* voyage for the discovery of the north-west passage was undertaken in the year 1607.

Sir John Barrow, in his "Chronological History of Arctic Regions", speaks of him as an experienced and intrepid seaman, well skilled in the theory and practice of navigation, and in the use of nautical instruments. "It deserves to be remarked," he says, "that he was the first of the northern navigators, and probably the first Englishman, who made observations on the inclination, or dip of the needle."

On this voyage he proceeded north between the coast of Iceland and the east coast of Greenland, and attained the latitude of about 81°.

His *second* voyage was in the year 1608, when he endeavoured to penetrate between Spitzbergen and Nova Zembla.

His *third*, in 1609, upon which occasion he doubled the North Cape, but shortly returned towards Newfoundland, and down the coast of America.

Hudson's *fourth* voyage was in 1610, which was unhappily the last made by this celebrated navigator, on which he discovered the Straits and Bay which bear his name, and which will for ever hand it down to posterity. His crew mutinied, and the captain, his son, and seven men, were cast adrift in a boat amongst the ice, and perished.

<sup>2</sup> In 1631, Captain James proceeded by Hudson's Bay in search of the north-west passage, and was compelled to winter. His crew underwent great sufferings and privations; and the author of the Chronolo-

dance of rubbish and impertinance,<sup>7</sup> some little matters to our purpose, what remains of the former worthys, has been so curtailed and mutilated, that very little can be drawn from thence. What Mr. Dobbs has thought fitt to call a discription of Hudson's Bay, is so erroneous, so superficial, and so trifling, in almost every circumstance.

So contrary to the experience and concurrent testimony of every person who have resided in that country, or of those who have used it any considerable time, that when it first

gical History says, that the accounts of his voyage may be called a book of "lamentation, and weeping, and great mourning", as it is "one continued strain of difficulties, and dangers, and complainings, from the first making of the sea off Cape Farewell, till his return to the same point."

<sup>3</sup> In the same year (1631), Captain Luke Fox (who had successively urged the desirableness of a new expedition) proceeded in search of the north-west passage, and who, on his return, published his narrative under the name of the "North-West Fox". He appears to have been a strangely conceited man, but of great talent.

His principal discovery was Sir Thomas Rowe's Welcome, and the island of Brooke Cobham, not to omit a small group of islands no less strangely named than "Briggs his Mathematickes". There must have been a deal of humour mixed with his conceit.

<sup>4</sup> In 1612, Sir Thomas Button proceeded to Hudson's Bay on a voyage of discovery, and having discovered the southern part of Southampton Island, to which he gave the name of Carey's Swan's Nest, wintered at Nelson's River, which he discovered, and which afterwards became the principal settlement of the Hudson's Bay Company. He also discovered Mancel, or Mansfield Islands; and returned to England the following year, having lost several of his men, who died in winter quarters from the extreme cold.

<sup>5</sup> Arthur Dobbs, Esq., was the chief projector of an expedition in 1741 to discover the north-west passage through Hudson's Straits; and on the return of Captain Middleton from his unsuccessful attempt, it appears that Mr. Dobbs thought fit to attribute the failure of the voyage to some secret understanding between Captain Middleton and the directors of the Hudson's Bay Company; which led to a lengthened controversy and much animadversion on either side.

<sup>6</sup> Captain Christopher Middleton, who was appointed to the "Furnace" discovery ship in 1741, on the above voyage of discovery.

<sup>7</sup> Not appertaining to the subject.

appeared it was matter of astonishment to all those who may be supposed to be competent judges.

In that description the interior parts of that wide extended country were, as he tells us, collected from a refugee, a runnagade, an illiterate, and an entire stranger to all, or most of the bordering countrys uppon Hudson's Bay, a French Indian; and as such never did, nor dare any of those ramble beyond the borders of the superior lake, nor trust themselves amongst the hygher tribes of Indians, but was born and bred in the mungril tribes near the inferior lakes on the skirts and borders of Canada, a very Indian without letters, without experience, and without capacity.

The other part of his description is a mean paltry copy of notes and observations from C. Middleton, extracted without skill, and applied without judgement.

His industry has been in truth indifatifable; but the mean and contemptable evidences he had for his circumstances are beyond example; nothing, indeed, can demonstrate his own distrust and doubtfulness so effectually; all the monstrous fables of antiquity can hardly parrellel his absurdities; the persons he quotes in support of his geography, are so well known to our people for their incapacity and incompetency in those matters and facts they are brought to support.

That we were all at gaze to know where the farce was to end; such as it is, 'tis the only publick description of that country. But great pity it is that no better pen then mine would undertake to put this geography in a just light, and shew the many naturall advantages might be drawn from the oyl fishery, the oars [ores], minerals, balsums, dye roots, and a greater increase of the furr trade; the great numbers of robust hardy people of God's creatures abandoned and neglected in the grosest idolity, who otherwise might be usefully employed to the benefitt of others and salvation and wellfare of themselves. I say if such can be

found, and what is said here, should rouse any person to this task, it will more then compensate the little share I have in it.

However, such as it is, you are wellcome to it; would it were better. I am conscious I have wrote both too much and too little to the purpose, and too much beside, in so wide a field, on so fertile a subject. The hydrography is adjusted with the greatest care from Grimington's<sup>1</sup> and my own experience.

What relates to the interior parts are collected from such persons as none that knew them would dispute their candour and capacity, and which alone are my principal motives to commit these remarks to writing, least they be buried with me, and posterity be deprived of what may one day be thought of some use.

The Honourable Hudson's Bay Company, by royall charter, were invested with all the lands and seas within the Streights of Hudson and Bay adjacent, by gift and grant to them and their successors, with the sole property of trade, and with such power and privileges as was never caled in question till very lately, and which has been confirmed in parliment more than once. And who have always resided in London, the metropolis of Great Britton, from whence we sail on the entrence of this voyage.

As all ships are bound to take pilotts from hence to the Downs, or to Orfordness, this part is sufficiently taken care of, and the draughts of the channile of England is enough. I shall begin at Orfordness.<sup>2</sup> . . . . .

Orkney islands are a cluster of islands so high and bold,

<sup>1</sup> The editor can trace no clue to this person. Upon inquiry at the Hudson's Bay House, he learns that "no officer of the name of Grimington appears to have been in the Company's service."

<sup>2</sup> Here follow sailing directions of no interest or value, along the east coast of England, passing Flamborough Head, to Euxanness and to the Orkneys.

and the sea so deep, and washed with so violent a tide, that the navigation through these islands has been in a great measure disused (except by persons very well acquainted) untill very lately; add to these the cloudy tempestious weather, which are an appendage to all cape lands, which have not more influence over the direction of the tides in their courses than they have in the direction of the winds, which do not retard nor accelerate the tides more than the tops of those mountains reflect and reverberate the winds in the direction of their courses;<sup>1</sup> these imbarissments has hitherto deterred many ships from going this convenient way, at the perril and loss of many valueable ships (and especially Danes, Sweeds, and Dutch India men), who, to avoid these islands and the races and tides near them, have been wont to range into the North Sea 100 or 200 leagues more than was necessary in their passage to or from the Western ocean during this tour, are surprised with cloudy or foggy weather; thus under necessity to alter your cours and depend entirely on your dead reckning in shooting through a passage of twenty-eight miles in breadth, from Brassahed in Sheetland, and North Ronalsha in Orkney, or sixty leagues in breadth from Sheetland to the coast of Norway, a distance so inconsiderable after crossing the ocean or traversing many weeks out of sight of land, that every seaman will agree with me, that no ship ought to be hazarded on such precarious circumstances but uppon the last extremity.

But this extremity is now to be avoided by the industry and labour of Mr. Murdock Mackenzie,<sup>2</sup> who has surveyed

<sup>1</sup> This is somewhat obscure; but it probably means that the tides rush past the headlands in the same way that the winds rush over the mountain tops,—neither wind nor tide being stopped in their onward progress.

<sup>2</sup> In the year 1750, Mr. Murdock Mackenzie published a large folio, containing eight maps and fourteen pages of letter-press, under the title of "Orcades, or a Geographic and Hydrographic Survey of the Orkney and Lewis Islands—in eight maps, exhibiting the rocks, shoals, set of



these islands, defined these distracted tides, and layd down the depths of water, the places of anchor ground, and how to use or avoid the direct tides, or to back a ship up on the counter tides, with such care and circumspection, and so plain and practicable to the meanest understanding, that it is now not only a safe but most comodius navigation.

What I have to offer is in your approach to these islands; and before you come within the verge of these tides, you ought to be well assured of the land at the distance of four or five leagues (come not near them in a fogg or dark night). You are carefully to avoid the indraughts of those wide mouthed Friths of Pietland,<sup>1</sup> Wistra, and adjacent to North Ronalsha, at and near which places the ocean tides falls into them with asstonishing force, where the small islands, rocks, and points, which obstruct the force and direction of these furious tides, revers a considerable part of those streams.

These counter tides meeting, and in some places joyning those faint streams from the small opnings, are dilated in all directions, into bays, coves, and small outlets, to maintain that equilibrium so naturall to all fluid bodies; but these nicietys are so well defined by that gentleman, that I can ad nothing to his description.

Hoyhead, from whence most ships take their departure, is a promontary of a stupendious height, and may be seen upwards of twenty leagues; is in latitude,  $58^{\circ} 50' N.$ ; longitude, west from London,  $4^{\circ} 20' W.$ ; and is a pendent mountain of a reddish coulour, and has thirty fathom water very near its foot.

the tides, etc., interspersed with suitable directions for sailors." A copy of this work is in the Hydrographical Department of the Admiralty.

<sup>1</sup> Pentland.

<sup>2</sup> The latitudes given will generally be found surprisingly accurate, considering the period at which Captain Coats' remarks are written,—the longitudes, of course, less so.

Westwarde, as you sail you meet with two islands caled in the mapps Solcsekery, but we name them with others the Stack and Skerry, W.  $\frac{1}{2}$  S., eleven leagues from Hoyhead ; the Stack is pritty high and white with fowls' dung, and the Skerry is a low flatt island, N.E.  $\frac{1}{2}$  N., three miles asunder, from whence the Orkney people once a year go a seal catching, and to the Stack for eggs, where is vast quantities.

Barra and Rona, are two islands twenty-six leagues from Hoy, W.  $\frac{1}{2}$  N., in latitude  $59^{\circ} 05' N.$ , are high bold land, and are east and west five miles asunder ; the eastermost, or Barra, is inhabited, and in one appearence not unlike a whale uppon the water, with a great declivity in the middle, where is said to be a small harbour.

St. Kilday are four islands more to westward, in latitude  $58^{\circ} 10' N.$  ; and longitude, west from Hoy head,  $5^{\circ} 30' W.$  ; and these are high bold land, the westernmost of a pyramidal form like a sugar loaff.

Rokel<sup>1</sup> is a solitary island, in latitude  $57^{\circ} 38' N.$  ; longitude, west from Hoy head,  $10^{\circ} 30' W.$

Rokele is a piramid not unlike the Stack, but higher and bigger, and white from the same cause ; and I had no ground at eighty fathom on the N.W. side, at the distance of a mile and a half, and I made E.  $10^{\circ} N.$  erly from this rock to Hoy heade.

Cape Wrathe or Farro head, the north-west promontary of Scotland, lyes twenty-one leagues W.S.W. from Hoy head, in latitude  $58^{\circ} 30' N.$  To the eastward, and also to the southward, are mountains of an astonishing height, and the sides near this cape are greatly accelerated ; it bears south-west by south from the eastern Barrow, and five miles more northerly than Gallen head and the Isle of Dunibegg, the northern

<sup>1</sup> This may be noticed as a remarkable instance of Captain Coats' accuracy. Rokel (Rockall) is a small rock in the Atlantic, well known to navigators, in latitude  $57^{\circ} 36' N.$ , longitude  $13^{\circ} 41' W.$ , as determined by Captain Vidal, R.N., who surveyed it in 1831.

point of Lewis Island, and to eastward forty-two miles; latitude  $58^{\circ} 25' N.$ , and in longitude west from Hoy head thirty-four leagues, or  $3^{\circ} 15' W.$ ; or Gallen head, Dunibegg, and the Butt of Lewis, for by all these names it is desined.

Flannen Islands are a small cluster of isles, thirty-four miles to westward of Dunibegg, and eleven to southward, latitude  $58^{\circ} 14' N.$ ; which in cloudy weather I have more than once taken for St. Kilday's islands, but can be of no ill consequences, the islands and highlands are so bold and high. At twenty leagues distance, to westward of St. Kilday, you have soundings from ninety to forty fathom. With these helps and these situations, how facile and easy is it.

Coming in for the land from the Western Ocean, I came out of the North Sea somewhat abruptly into the ocean, lead by my subject, insensible being. I would give you the lands and islands together in the trackt of foreign ships; but if you are going to southward through the highlands to Ireland or the western ports of Brittain, the islands are innumerable, the tides are so powerfull and so distracted, that none but a person sufficiently acquainted are capable to take charge of a ship.

An therefore crave leave, before I take my departure, to inform my reader that in the Bay and Frith of Murray are two principle harbours, at Cromertie and Channery, near the Codd, fitt for any ships to put into, and severall small places on either shore, not worth and beside our purpose.

Orkney Islands abounds with so many fine roads and safe harbours, that it may not improperly be caled a port of harbours sufficiente to shelter and secure all the ships of the known world, and is so comēdiusly situated for the northern navigation, that I am surprized it has not been used more in the warr, more esspecially with any of the southern as well as northern powers of Europe.

By its situation is a natural frontier to the British dominions, and is so conveniently situated to cover those parts

with a small force, that I am astonish't the government never establish't a rendivouz at these islands, when three or four ships stationed there are capible to give convoy to every ship that goes that way to auw and influence that restless part of the king's dominions, and be always within a day's sail of her station.

These reasons induced me to lay this matter before a publick board, who were so well satisfied that they immediately made a contract to victuall his majesties navy at this place ; but the peace of Aix-la-Chapelle, in 1748, rendred this useless. But as we seamen say, 'tis good policy in a calm to provide for a storm, so it would be a good precaution for the government to remove those objections which at present make it very (at least expensive) but almost impracticable.

Orkney, by its situation, is capible to shutt up all the ports of the Baltic, and Holland, and Norway, save two places, and even those may be occupied with precariousness and hazard. And our navy never above half a days sail from her rendivouz.

As this is no extravigant supposition, I assert it may be done with more facility than to shutt up the streights of Dover, and with less hazard and danger to our heavy ships (for in these seas we have no want of water) ; we are scarce fifty leagues from the coast of Norway to Yell, and Unst, and the Skerrys, that not a boat can pass without our knowledge. And while the nation has a Hawk, or Anson, or a Warren, we have but to see and conquer.

And I am so convinced of the practableness of this measure, that I flatter myself it will one day be put in practise ; for I have no end to serve, no intrest to cultivate, and which are the pure dictates of my own experience comitted to writing, as all my other remarks are, as my real sentiments, for the use of my sons.

These sentiments, I must confess, has given me, during

the war, some uneasiness, to observe what high premiums for assurances and the many losses of our ships, whereby the trade to the grand metropolis is in a manner destroyed, and estranged to the out ports, when so small a force as this station require, would have given a safe and sure convoy to every ship without going fifty leagues out of her station.

Mr. Mackenzie will pardon me if I give the preference to Holm Sound and Hoy Sound for these reasons: 1st, You have anchor ground at the way through the islands into the Western Ocean, the tides are not so strong, and in the narrow, where you must engage with the Stroom, as they call it, the distance inconsiderable; add to this, 'tis a shorter cutt in rounding a cape land, where a little time produces great alterations of wether, which in these sounds you may take or leave, go on or stand still.

In Pietland frith and wide away, you have but in some places anchor ground; you'r forced to face those furious tides a considerable distances, very deep water; but in the Stroom no stopping at anchor if you are baffled by the wind, as the hills turn them in all directions, and you should loss the benefitt of backing on the tide in those counter currents, you are drove to westward and eastward alternately, without being able to do one usefull or prudent thing without a stout breeze of wind,—a fickle lady that no well-bred seaman will trust too.

And therefore, as we have gone with convoy all the warr, we have not scruples to go with forty guns ships through those sounds only preferable to any other.

Being now to take my departure in order to sail across the ocean to Hudson's Streights, we confine our selves to the parallels of latitudes  $60^{\circ}$ ,  $59^{\circ}$ ,  $58^{\circ}$ ,  $57^{\circ}$ ,  $56^{\circ}$ , indifferently, as the wind and weather presents, in which we find a languid current sett to southward, and inclined to westward, of six, eight, or nine mile a day, to the  $45^{\circ}$  of longitude west from London, at and near the meridian of Cape Farewell, whose

latitude, by many observations, is  $59^{\circ} 40'$  N.;<sup>1</sup> from thence to Cape Warwick, on the south part of Resolution Isles, in latitude, by observation,  $61^{\circ} 21'$  N., is  $19^{\circ} 30'$  W. longitude, together is, from London to Resolution on the north entrance,  $64^{\circ} 30'$  W. We make this longitude home always, but seldom make above  $63^{\circ} 30'$  W., outward bound, which I always attributed to the current aforesaid.

When we approach the meridian of Cape Farewell, we dilate to southward into  $58^{\circ}$ , or further, to avoid ice, which hang near the verge of the cape most of the summer; for the same reason, we take care to gett up to northward into  $61^{\circ} 30'$  north latitude when past that cape, to avoid ice, and a more sensible current near the Labradore coast. The land is very mountainous; but, as it is lined with ice all the summer, we can say but little about it. Cape Farewell is so high, that the snow never all melts off. By other remarks, the longitude of the Cape of Resolution<sup>2</sup> approximated from London  $65^{\circ} 47'$  W.; but in the ordinary practice, we make  $3^{\circ} 45'$  of longitude more home than in the outerbound passage, so that we make approximated, in outerward bound from London,  $63^{\circ} 55'$  W.; in our homeward bound from London,  $67^{\circ} 40'$  W.; Resolution to Silly, in many voyages,  $59^{\circ} 00'$  E.

Remarks in 1741.—“ Says I made  $58^{\circ}$  W. longitude from Hoyhead to Resolution; and that he had considered the errors in latitude southerly during a passage of twenty-one days; and that the current, according to the strictest calculation, appears to me near the S.W. in its direction, and force, about four miles and a half a day: and he says he is perswaded, that when this allowance is digested in the log, it will reconcile the outerbound with the homewardbound journal.” However, this is to be understood, that you sail in those parrells, for in going south about, this current be-

<sup>1</sup> Cape Farewell is in latitude  $59^{\circ} 49'$  N.

<sup>2</sup> Cape Resolution is in latitude  $61^{\circ} 30'$ , longitude  $64^{\circ} 30'$  W.

comes quite insensible ; likewise, if you should be delayed any extraordinary time near the coast of Labrodore, or longer in crossing from Cape Farewell to Resolution, in both cases you meet a southerly current, of at least ten mile a day ; and near that coast, I am of opinion, that current dilates itself to eastward (this remark was confirmed in 1749, of four miles and a half a day).

You are carefully to avoid being entangled in ice before you have enter'd Hudson's Streight. Ice without is so hardned and wash'd, that it becomes like solid stone ; and as the sea is more open, so you have a swell runs many miles into it ; add to this the tides and currents, which keep it in perpetual motion, that make it very dangerous to hazard a ship amongst it, before you get into the streights at least twelve or fifteen leagues. This experience I bought very dear, for in the year 1727, near the meridian of Cape Farewell, we were worming through ice with a small sail, when two pieces of ice shutt upon us, and sunk our ship : and in the year 1736, being entangled in ice six leagues within the Cape Resolution, the ice shutt upon us by the sides only (for it was dead calm at the time), and crush'd our sides in, and sunk her in twenty minutes, notwithstanding all our endeavours. But as to the method and manner in working amongst ice, I have spoke so largely to it in another place, that I shall refer you to that description.<sup>1</sup>

<sup>1</sup> Sir Edward Parry, in his "Journal of a second voyage for the discovery of a north-west passage in the years 1821-3," makes the following observations on entering the straits, coinciding remarkably with those of Captain Coats :—"The effects to be apprehended from exposure to the swell of the main ocean constitute the peculiar danger of first entering the ice about the mouth of Hudson's Straits, which is completely open to the influence of the whole Atlantic. A very inconsiderable quantity of loose ice is sufficient to shelter a ship from the sea, provided it be closely packed ; but when the masses are separated by wind or tide, so as to admit the swell, the concussions soon become too violent for a ship, strengthened in the ordinary way, to withstand for any length of time. On this account it is prudent not to enter the ice without a fair prospect of getting seven or eight leagues within the margin."

36 miles

Hudson's Streights is a passage of twelve leagues wide at the mouth, formed by a cluster of islands, in latitude  $60^{\circ} 45'$  N.; caled Button's Iles and Resolution Iles, before described as the streights, dilates its self immediately on the north side to northward, so on the south side it hold on near that parrallel about twenty leagues, and then turns round Amocomancka to southward, and there forms a great bay of fifty leagues from east to west.

Near seventy leagues up the sea turns short up to the northward on the south side and makes a second narrow of seventeen leagues wide, near Savage Point, on the north shore, from whence both shores dilate themselves to westward, and the north side declines more northerly up to Cape Diggs, a cluster of isles on the south side; latitude  $62^{\circ} 40'$  N.; over against which, on the north side, is a passage of at least twenty-five leagues, where you enter the streights from Hudson's Bay from the westward.

As the tides enter these streights from the eastward, so it is most furious about that narrow entrence, but is greatly abated when it comes to be dilated in that great bay to southward; but in the second narrow it is accumulated, and is so increased, that it is very troublesome all the way to Cape Diggs, and over to the island of Mansfield,<sup>1</sup> where it becomes insinsible; it rises near thirty foot on an ordinary spring tide all along the streights, but gradually decreases as you go to westward; and the time of full sea on the full and change is from seven o'clock at Resolution to eleven o'clock at Cape Diggs, and the times and distances corresponds so stricktly in all the intermediate places, that I was asstomishd when I came to consider them, as I have the flowings at many places to compare with. I dont recollect an instance of the like in the geography of the known world. On both sides is lined in most places with numberless nameless islands, where doubtless is many fine harbours; those of

<sup>1</sup> Now called Mansell Island.



note, and which we are better acquainted with, after you pass'd into the streights above Button's Islands, four principle in number, but any lesser a high bold land, but wash'd by a violent tide, as is Resolution on the northern side.

Amocomanko,<sup>1</sup> a large bold island on the south side, about twenty leagues to westward of Button's Isles, lyes near a promontary,<sup>2</sup> which makes one side of the bay caled Hope, advanced where the coast dilate to southward.

Plain and Grass Islands.<sup>3</sup> These are two solitary isles which ly before that great bay at some distance from the main, but as we seldom go or come on that side of the streights, I shall haisten to the north shore.

Lower Savage Islands, are three larger, and many lesser, about thirteen leagues above the Cape of Resolution, W.N.W.  $\frac{1}{2}$  N., nearest eastermost of which, in latitude  $62^{\circ} 05' N.$

Nix Compestress, or the snowy land, is twenty-eight leagues from the Cape of Resolution. Here the tides are more still and quiet, and not so rude or troublesome as lower down, when incumberd with ice.

Near this place is an island neat, caled Saddle Back, near the shore, which we have thought may be a good harbour, but never was experienced.

Middle Savage islands are a cluster of islands forty-two leagues from the Cape of Resolution, W.N.W., and ly of from the main six or seven mile,—affords a fine sound between those and the land, but never experienced, for reasons best known to the honourable Hudson's Bay Company.

Ice Cove is a most safe harbour, nine leagues to the W.N.W. of the Great Middle Savage island, and good anchor ground, where I sheltered our ship from ice when I was hard press't; it flowed (nine o'clock) full and change, and

<sup>1</sup> Called Akpatok Island in the present charts.

<sup>2</sup> Bay of Hope's Advance.

<sup>3</sup> Now called Green Islands.

rose twenty-eight foot water ; 'tis barren and stoney, scarce any green thing grows uppon the islands. Where we lay we had many Usquemows<sup>1</sup> came and traded with us, which might be improved if the company thought fitt.

Gray Goose island, within which is fine anchor ground, and you ly cover'd from all wind ; but the tides both ways carry the ice through, which is the reason why I think Ice Cove preferable, being is all ways still : and this island is about half way to Ice Cove from Middle Savage isles.

North Bay, or the White Streights. The shore, a little to westward of Ice Cove, declines to northward, and forms this bay or mouth of this streight, by op'ing a passage to northward of Savage Point of at least seven leagues wide, and so extends it self to westward nearly parrellel to Hudson's Streights.

White Streights has sundry i'sles lye in the entrāce from both sides, which do occupie so great a part of the channile that the tides are greatly accelerated. This streights, above thirty leagues from Savage Point, appears through some scattered i'sles we perceived on the north shore, where we found so strong an indraught that with some difficulty we got clear : one of our ships was so entangled, that it cost him eight or ten days in some extreanmy with ice and land, before he got out. Thus, while the sea was covered with ice at both places, we could define the sea, which expanded itself, out of sight to the northward, and to all appearance as wide as Hudson's Streights : we had a regular ebb and flood and stout tide, and flows nine and a half hours full and change. We lay inclosed in ice some fourteen days, that our men went every day on the mountains to look for water, who constantly affirmed that this new streight was as boundless as the other.

I the rather call it a straight, for this reason : was it a bay

<sup>1</sup> The common appellation for the Esquimaux amongst all the whalers of the present day is "Huskies".

only, the tides would be retarded, not accelerated, as we found by experience; and the ice as rude and troublesome as in any part of streights; and it abounds more with i'les of ice than in other places, insomuch that it 'has been said all our i'les of ice come from this streight.

Savage Point, from what has been said, appears to be a large island, with those we call the Upper Savage Islands, forms a promontory. We steer for both ways, and where Hudson's Streights dilate to northward in going up, as it declines more to eastward in going down, whose latitude by many observations  $62^{\circ} 20'$  N. It is west, from the Cape of Resolution, sixty-three leagues. It is east, from the east end of Cape Charles, thirty-two leagues. It is east from Cape Diggs sixty-nine leagues.

Its name is disputed, which is all I have to add: some call it God's Mercys: and the Savages islands is farther to east ward; for my own part, this is the name I received from my predecessors, and until I have reason to alter it shall distinguish it by that name.

Prince Henrys Foreland is a high mountain, over against Savage Point, on the south, or Labrodore, at the distance of seventeen leagues from which the land falls away both to southward and northward; 'tis lined with numberless nameless islands and very rocky, and very deep water near the shore.

False Charles is a promontary, twenty-one leagues to westward of Savage point, and near the same latitude ( $62^{\circ} 20'$  N.), nine leagues to eastward of Cape Charles. This land we have, in very hazy wether, taken to be Cape Charles some times, from its likeness,—whence its name.

By another minute, the entrance into Hudson's Streights is some twelve leagues wide over to Buttons I'les, which are four in number, large, and divers small ones in the skirts and borders of the Labradore, near Cape Chidley, in latitude  $60^{\circ} 50'$  N., and bears from the south point of the I'le of

Resolution, called Cape Warwick,<sup>1</sup> S.E. by S., and are four miles distant from Cape Chidley; after you pass into the streights about thirty leagues, it dilates, to southward, into a great bay fifty leagues wide: but as our navigation calls us to northward on two occasions, I shall only remark that about <sup>2</sup> leagues up, the shore turns short up to northward, and forms a second narrow, about sixteen or seventeen leagues wide, and so continues gradually widening up to Cape Charles, which is ninety-six leagues to westward of Resolution, and is in  $62^{\circ} 55'$  N. latitude, over against which the streights is twenty leagues wide; beyond this, and up to Cape Diggs, or Digg's I'les, thirty-two leagues, to westward of Cape Charles, lenth of the island included; makes the whole lenth of the streights, from the eastermost part of the I'les of Resolution to the westernmost I'le of Diggs, a hundred and thirty-two leagues, whose latitude is  $62^{\circ} 40'$  N.; difference of longitude,  $14^{\circ} 0'$ .

And now give me leave to expatiate a litle upon the great influence this position of the streights has upon the tides, where the shores accumilate and gather their streams in order to discharge them more forcibly into the mouth of the streights, which is again reiterated and gathered, as in a bagg, in that great bay to southward, in order to restore that languar it would suffar in passing that great distance from the ocean; and thus made the agent of the distruction and disolution of those tremendous bodys of ice, the seas disin-cumbred, and the seasons alternately restored.

This phenomenon appears to me so providential, that I cannot conceive how this could have been effected without this extrodinary power and force of the tides, considering what prodigious floats of ice are all the summer in these streights, so compact and solid, and made for duration, which, like a common sewer, receives it from all the fuers and bays

<sup>1</sup> Now called Hatton's Headland.

<sup>2</sup> Left blank in the manuscript (say sixty).

as fast as it is detached by the land-waters and dissolved snow.

I must remark that the northern side of streights and northern parts of the bay, are generally cleared of ice first; but whether it is owing to more frequent northerly winds in the spring of the year, or a greater quantity of snow, or to an attraction of the luminaries, or all together, this is certain, there is a draining current always to southward, although the winds sometimes produce a contrary effect.

The strange and powerfull effects of the ice is so interwoven with those violent tides you meet with in your approach to Hudsons Streights, that 'tis not possible to define one without explaining the other, and therefore I judge it necessary to observe the particulars following, viz. :

After your ship is well fitted with stores and provisions, according to your number of men, you must add about one fourth more than the ussial allowance in other voyages, provide a stock of ice geer, viz., six ice hooks for mooring, and four or six lesser ones for warping, which will be found extremely usefull; four ice ropes of thirty or forty fathom each, your buoy ropes, and four whale lines of  $2\frac{1}{2}$  inches, with what helps may be made beside; twelve ice poles, twelve handspikes extrodinary, one dozen long-mouthed wood axes, two or three broad-mouthed chizzells fitted on poles, six boat hooks. I have made upwards of twenty voyages without a small ice-boat, yet I do not deny the use of them.

Thus equiped, you are to sail from England by the 20th of May, in order to be at the mouth of Hudsons Streights by the 6th of July, a few days sooner or later, as the season will admit. I must take notice, that on the 3rd of July in the year 1736, we found the ice so large in the entrance, that, being inclosed, we had our ship crushed to picces; and in the year 1739 we attempted to enter the streights six times between the 1st of July and the 12th, and could not effect

it, so compact and close a body of ice lay across the entrance, which obliged us to stand out to sea. 'Tis true, sometimes, in favourable seasons, we have entred the streights sooner. I remember once we got in by the 26th of June, and got up, with great labour, about sixty leagues; but there we found such banks and walls of ice from side to side, that we did litle or nothing untill the 20th July; and therefore you see 'tis to litle purpose to be there sooner, and your hazard is much greater, being the ice is more compact, much larger, and not so mashed and shattered; and 'tis incredible what an alteration the spring tides in the beginning of July makes amongst the ice in the mouth of the streights, and what immense bodys it will shatter and breck in shivers, which before was dreadful to look at when agitated and put into motion by those furious tides, which are so distracted and cut by those heavy sands of ice which makes them boyl up in edies and whirlpooles in a most amazing manner, which you are particularly and carefully to attend too; and if you are doubtfull of being intangled before you can get in at least fifteen leagues, and more esspecially on the approach of the springs, you are to forbear, and make it a rule to stand out to sea clear of that indraught.

Further up the streights we find tho ice not so rude, without you are near the shore, or near the i'les of ice, untill you are half way up the streights; and beyond that, to Cape Diggs, in the second narrows, uppon the turns of the tides, and more esspecially on the springs tides, every where the ice is rude and troublesome, and very dangerous.

You must constantly watch its motion, which is strangely affected by the different setts of the tide, and sudden gushes which boils through the different rands, and different species of ice (if I may be allowed the expression), to explain my meaning herein, it may not improperly be divided into three speices of ice, viz.:

First, is those i'les of ice, are such immense bodys, are so

deep immersed in the water, below the current of the tides, and are so fixed like land, without motion, or what is scarce sensible.

Second, it is what is called large, heavy, solid ice, and is that specie we must dread to fall amongst. This ice lyes very deep in the water, and feels the full force and power of the tides; these plough and smash the small ice in so an amazing manner, as if God had endowed them with a furious spirit of perdition; and these are so rent and shattered themselves, when they are hurled against those i'les of ice, or one another, as if they strove which should be first dissolved.<sup>1</sup>

Third, the small ice is, as it were, the sport of the other two specie of ice, and is much more affected by the winds than by the tides; and this specie is by much the greatest quantity. In and amongst this we always endeavour to shelter our ships, where we ly easy, and quiet, and safe, and undisturbed; but only when we drive near one or other of the other two species of ice, you observe a discomposure, a justling, clashing, and running one against another, as I before mentioned. This is very evident, whether you see them or not, as we have abundance of dark foggy wether.

Thus you see, my sons, how signally providentially God has ordered the different seasons; with how small an instrument he can compass his intentions. That second specie of ice which is so compact and hard, and to all appearance made for duration, no Portland stone seemingly harder, yet

<sup>1</sup> Purchas, who "out of a chaos of confused intelligences", framed what he calls "his Pilgrimes", thus dilates upon the same subject:—"Nor the unequal seas, which might amaze the hearer, and amate the beholder, where the Tritons and Neptune's selfe would quake with chilling feare, to behold such monstrous icie ilands, renting themselves with terrour of their owne massiness, and disdayning otherwise both the sea's sovereigntie, and the sunne's hottest violence, mustering themselves in those watery plaines where they hold a continual civill warre, and rushing one upon another, make windes and waves give backe; seeming to rent the cares of others, while they rent themselves with crashing and splitting their congealed armours."—*Purchas his Pilgrimes*.

by lying deeper in the water than the small ice, and not so deep as the i'les of ice, is by the tides made the instrument of disolution, of its self and all the rest.

And so the seasons and returns are provided for ; the seas are kept cool, without being perpetually congealed or incumbered ; and the numerous inhabitants of oyl fish, amphibious creatures, and animals who require cool climes, are accommodated : for 'tis to be noted that the seas are not more affected by the cold ice floating up and down all the summer, than the adjacent coast.

And you may form a pretty true judgment by the appearance of the land, wether their is any ice near it or no, but also according to the quantity. Appears a white gleam over the land and ice in that part where you will perceive the black vapour of the sea alternately chequer the appendant hemisphere ; and this, if carefully attended to, may be perceived to a great distance. The use is too evident to animadvert thereon.

I must not omitt to remark that altho the ice is, as it were, the sport of the tides, yet the tides are violently affected by those thick, heavy, deep rands of ice, which distract them in all directions and in all gradations, according to the bulk and depth they are immersed.

These, as before, plough through the small ice with an asstonishing force, but are overcome by the superior quantity of small ice. In all these encounters there is great danger to be caught near the borders, where the undertow is so powerfull, like falling athwart a tire of ships in a strong tides way. No power can remove untill the return of the contrary tide, and so you ly exposed to the crush and shock of all that comes : these we call escapes with some propriety.

What I have said hitherto principally belongs to the ice in the streights where the tides are powerfull every where ; but the ice in the bay, untill you are near the land, is very still, and is in a manner moved by the winds only ; which makes



us take any method, or sail almost any distance, rather than fasten in the bay ice. And as a memento, never enter a body of ice in the night, nor in a fogg, where there is any hazard of being inclosed, nor before you have circumscribed it as much as possible; nor imagine 'tis lost time to take two looks before you resolve once. I have constantly experienced this, which has more than once given me considerable advantages over other ships; in short, whenever I slighted this precaution, I generally was punished in the neglect of it before I got disentangled. Thus much for the ice.

The tides about England are so well defined, that I am unable to add any great matter thereto, wherr all along the eastern coast is a regular tide and half tide propogated from the northern floods, and are accelerated, or retarded, according to the diversity of the shores, or gulphs, or flatts, or shoalds, or capes, alternately. And here it may be necessary to explain what I mean by tide and half-tide. Tides, in their duration, under the influence of the luminaries, undisturbed by winds, neither accelerated nor retarded by the position of the coasts, bays, shoals, nor other circumstances, is six hours flood and six hours ebb, correspondent to the quadratures of the moon; but this influence so impressed on a fluid body in motion, will continue to run three hours longer, but not rise higher; and so, *vice versus*, it will run longer than low water, and not ebb lower; and this motion is as uniform as the tides, and ebbing and flowing of the sea. Near great rivers, in bays, shoalds, and other circumstances, this motion is repulsed, and it is entirely effected in equilibrium only. That the tides are generated by the influence of the luminaries, and formed into streams by the continents reverberating those faint tremours, is demonstrable, from that great diversity we collect from the different times and heights of the tides in sundry places, entirely occasioned by the many obstructions, or greedily swallowing them up, as is before observed, in their winding courses, round cape lands

or wide mouthed rivers, over long flats, over shallows, amongst shoals and islands, and the like; for from the North Cape, in Norway, to Cape Bona Esperanza, where the coast lies open to the ocean, a N.E. and S.W. moon makes full sea every where; at Whale Cove, a W.S.W. moon makes full sea.

Thus has the wise Author of Nature provided for the welfare of his creatures in raising so stupendous a fabric as the tides are, which are not more useful for the business of navigation, than for the salutary refreshments of all nature (thus are they preserved sweet, thus made potable); thus, being agitated, are more easily evaporated and barreled up in clouds, and by their appendage the winds are wafted into the thirsty inland countrys.

From the Orkneys to Cape Farewell, we observe, from well-grounded experience, is a S.W. current; this, as it differs, so is it difficult to define. However, all our corrections is this way: to westward of Cape Farewell the current is southerly; near the Labrodore, I have known it to set twenty mile a day by observation, and therefore 'tis a caution not to approach too near the coast of Labrodore before you are well to northward in latitude  $61^{\circ} 25' N.$ , in order to avoid that current, as well as the ice which lies along that coast all the summer. And for this reason we give Cape Farewell a birth of a degree of latitude or more, in order to avoid the ice off that cape.

Thus I have brought you, my sons, to the mouth of Hudsons Streights, where great caution is to be taken before you enter. Your ice gear is to be made ready, ruther chains and ruther takles reeved, lighter tacks and sheets for your sails; and, in short, whatever will make your ship handy.

The tides you shall meet here are so violent and surprising, especially when disturbed and distracted by ice, as I before observed in my description of the ice, that nothing

but experience can comprehend or imagine. Suppose a ship attempting to strike a tangent across the sterlings of London bridge upon a strong ebb tide, where the points of these are not more shocking than the points of those, take heed how you touch ; the undertow nales you fast, and all your efforts are insufficient to disintangle you, and therefore the high and low water slacks are what, with most safety, may be used ; and on the appearance of the ice's motion, you are to forsake the water, and push into small ice. I have more than once preserved the ship by this precaution.

The times and heights of the tides are next to be regarded, which enter the streights from the eastward with great force, and an E.S.E. moon makes full sea at Resolution P'les up forty-five leagues ; at Middle Savage Islands, S.E. by E. moon makes full sea, and rises thirty foot water.

At Upper Savage Islands, a S.E. moon makes full sea, and rises twenty-four foot water.

At Mill Islands, a S.S.E. moon makes full sea, and rises twenty foot water.

At Seahorse Point, a S. by E. moon makes full sea, and rises eighteen foot water.

At Mansfield Island a S. by E. moon makes full sea, and rises twelve foot water.

At Carieswansnest, a S. by W. moon makes full sea, and rises but six foot water.

Extracts from my journal, 1748 :

At Ice Cove, a S.E. moon makes full sea, and rises twenty-eight foot water, and runs half-tide one mile from the shore ; 'tis probable all over the streights it may do the same.

And at Bonds Inlet, a S. by E. moon makes full sea, and rises sixteen foot water.

This is a carefull deduction of the tides, where the distances correspond with the tides to a prodigious niccitty ; and that it is demonstrable the eastern tide spends itself, and is spent,

at or near Carieswandnest, nor is there any sensible tide to westward of Mansfield.

How are those lost streams at Carieswansnest accumulated in their progress to the west main? how generated? how formed into tides so powerfull and so strong as they are in all parts of Sir Thos. Roe's Wellecome? is a problem as difficult as it is curious. That these lost streams are propogated in t. emours by the impulse of the sun and moon, and are reverberated by the shores, and so formed into tides so powerfull and so strong, will not, cannot be admitted, and yet there is such a conformity and correspondence between the times of full sea and the distances, as leave it extremely doubtful.

If you should grant that there is a western tide, and that, from many circumstances, all along the western shore there is great probability, as will pretty plainly appear when we come to make our deduction of that tide, and how it conformes and corresponds with its times and distances, and that all northerly and westerly winds do considerably raise those tides on the western shore, and that all southerly and easterly do alternately flatt those tides, yet 'tis matter of astonishment that the western tide in James Bay, and the eastern tide<sup>1</sup> at Carieswansnest, nearly on the same meridian, should have high water at one and the same time; and these, in our supposition, propogated from distant and different oceans. I say it is not impossible but it may be so; but it is very remarkable.

You have something like this in the chanile of England tide from the westward, which sweeps the coast of France, Flanders, and Holland, and so far as the Elb to northward.

Notwithstanding, at the same time, a brisk tide comes from the northward, washes all the eastern coasts of Scotland

<sup>1</sup> The idea of a western sea seems to have occupied the mind of Captain Coats; which the flood-tide sweeping round the western side of Hudson's Bay would encourage, by making it perhaps appear in James's Bay that the flood came from the westward.

and England as far as Dungenness, and that also there may be some difference in the forces and strength of those tides, as well as in their times of high water. Yet we are certain they are both propagated and derived from the northern and western flood.

To apply what has been said. It appears to me to be extremely difficult to determine this matter, and shall content myself with giving you the matter of fact, as I have collected them from the experience of others and myself. A bare deduction of the Bay tide shews it in the fullest light, viz. :

In the dispute between A. Dobbs and Captain Middleton, near the latitude of  $66^{\circ} 30'$  N., in Sir Thomas Roe's Wellcome, and near the meridian of Cape Southampton, 'tis said a W. by N. moon makes full sea, and sets from the S.W. according to Dobbs ; a west moon, according to Middleton, and comes from the N.E. ; and this matter of fact is canvassed with some heat on both sides.

Mr. Dobbs says, if he grants Middleton his postulatam, it will embarriss him, and in his deduction of the times and heiths taken at other places, will reduce him to an absurdity, for if you should give Middleton a point or two of the compass in deducing his tides, it will be of no service to him to support a N.E. tide from his frozen streights, where it will appear from his own deduction, and in his printed mapp, to be directly contrary to matter of fact ; so notorious a trip in him as will justifie all Dobbs has imputed to him ; and this will stand as a monument of folly to posterity, how all attempts to hide the truth are weak and vain.

Mr. Dobbs deduction is naturall and easy, and is supported by matter of fact, viz. :

At Wager River or Streight, a W. by N. moon makes full sea, and rises thirteen foot at an ordinary tide.

And comes from the south west ; for if it came from the frozen streights, it would undoubtedly sweep round his Repulse Bay, where, on the contrary, Middleton lost all

appearance of a tide, not only in the force, but height of the tides; and what is still more notorious, that in the streight near Cape Dobbs, where the sea was squeezed in, it would be accelerated, not languish, as he found it; and it is beyond all controversy, and he himself agrees, that at or near Brook Cobham he found it flow'd more water, and run stronger, than on any other part of that coast. Cast your eye on the mapp, and see how a N.E. tide could perform this after passing thro that frozen streight, a diminutive stream of a few leagues in breadth, to fill up that wide expanse and run with that force we find them all along the western shore.

At Brook Cobham and Whale Cove, from the authority of Fox, Kelso, Napper, and myself, all our journals assert a W.S.W. moon makes full sea, and rises from fourteen to eighteen foot water.

At Churchill River, a W.N.W.  $\frac{1}{2}$  N. moon makes full sea, and rises fourteen foot water.

At Port Nelson Shoalds, N.W. by W. moon makes full sea, and rises fourteen foot water.

At Port Nelson Rivers mouth and Hays River mouth, a N.W. moon makes full sea, and rises sixteen foot water.

At Albany Road, a N. or S. moon makes full sea, and rises eight foot water at an ordinary tide.

At Moose River Road S.  $\frac{1}{2}$  E. moon makes full sea, and rises seven foot at an ordinary tide.

These times and these heights are to be understood when the tides are unincumberd by ice, uninfluenced by high winds, both which make some alteration; but down James Bay, where the tides are languid, the northerly and westerly winds will bring twelve and fourteen foot water. At York Fort I have known it rise twenty foot; at Churchill, sixteen foot, which demonstrate that the angular position of the land and coast, and high winds, have a prodigious influence on the natureall course of the tides.

Thus you may observe that the eastern tide spends itself, and is spent, in passing through Hudsons Straights from the ocean to Carieswansnest, nearly two hundred leagues; also the western tide spends itself, and is spent, in passing from Whale Cove to Albany River and Moose River, about two hundred leagues likewise. This congruity of the times of full sea, in this deduction, is indisputable; and I must confess it seems to intimate as if it was all an eastern tide, and I should very readily have come into this sentiment, if I had not, in my last voyage, had entire satisfaction to the contrary in my progress to Artiwinipeck, where I found, all along that Labrodore coast, no tide at all, a constant current to northward, a precarious ebb and flood of two or three foot, and this entirely under the influence of the winds. This I assert from repeated tryalls and repeated confirmations.

It may be some satisfaction to my reader to know how I could be determined in a matter of this nicety. Know then, in my progress along shore, in attempting to find a harbour near the Point of Portland, at a place I called the Decoy, we touch't the ground, and being too near the sea to expect to ly easy, we lightned our ship eighteen inches, the winds then moderate southerly. As the winds increased, we constantly found the water ebb and flow about nine inches at all hours, for twenty-four hours together, which, as soon as the wind abated, we came off, and in half an hour after it fell calm, not less than twenty inches where we had stuck so long. This every person in the ship and sloop observed as well as my self. I have been the more perticular on this one circumstance, which is of such mighty consequence in determining between those two opinions; for if the eastern tides could reach the western shore of Hudsons Bay, surely the eastern shore would share colaterally, and the times of full sea would hold some proportion, so much nearer their sources: the contrary by this is made manifest.

Thus Middleton, by opposing his own tabular deduction of the tides in Sir Thomas Roe's Welcome, gave Mr. Dobbs cause of triumph; for a point of the compass or two, in this dispute, is not to be regarded; for by like parity of reasoning, and like deduction, the correspondent times with correspondent distances, not to say any thing in regard to the heights nor forces (which no man can overlook), the extremes demonstrate the mean. And the mean is undoubtedly the source of that western tide.

From what has been said, it appears highly probable that there is western tide enters Hudsons Bay near Whale Cove, Brook Cobham; and to the northward of Cape Usquemow, in  $61^{\circ} 10' N.$ , and  $16^{\circ} 40' W.$  longitude from Cape Diggs, we made that cape where it terminates in a point which cuts the tides in eddies, and overfalls, and broken ground, from thirty-five fathom to twenty, in a cast or two; the ground like black pepper, with yellow shells, and hard ground, and makes not unlike Knights Hill.

Near Whale Cove and Brook Cobham, it is agreed on all hands, there are such shoals of whales and seals, as is nowhere else to be met with in the known world; the tides are distracted and strong, flows a great deal of water (*especially with a northerly and westerly wind*), a broken land, and islands innumerable, and consequently long pestered with ice.

I am convinced this has been the main obstacle to that discovery, not the want of a navigable sea. All that I can learn demonstrate this, that they are a congeries of islands, an archipelago; and lying open every way, loses that head of water so necessary to disincumber them of ice. For where there is a continent, or river only, there would be an accretion of snow upon the adjacent lands, the dissolving of which unlooses the ice, raises a head of water behind it, and so pushes it into the stream; and there, by the gradual descent of the floods, 'tis thrown out of the tides into open



waters, there deposited for the sport of winds, keep the seas cool for the pleasure and recreation of its finny inhabitants and creatures of cold climes.

And even Middleton confirms me in this conjecture in his letter he intended to prove Wager Streight a fresh-water river, unwarily tells you, the higher he went up that river above Dear Sound, he found the ice, for severall days and severall tryalls, still thicker and closer, forgetting to reflect that, was it a river, it could not possibly happen so, as is demonstrable by the gradual descent of all floods; a bare deduction will convince any man,<sup>1</sup> viz. :

At Gravesend you have nearly six hours flood and six hours cbb; at London, five hours flood, and seven hours cbb; at Richmond, three hours flood, and nine hours cbb; and at Kingston, two hours flood, and ten hours cbb. So that, you perceive, was the ice broke up in this river, how soon a few tides would clear it of all appearance of ice; and this rule is incontestable.

On the contrary, where the tides are nearly equally in duration, and wants that head of water, such places will be longer pestered with ice; and this is our case, as is agreed on by all that ever attempted to penetrate amongst these islands.

It may be necessary to say a word or two on the land and rivers as we find them in that navigation, for the better understanding our geography. Hudson's Streights on both sides is a very high bold land, broken into inlets, and lined with islands innumerable from one end to the other, very steep too everywhere, and the flood setts into those inlets very strong near the shore, and off again upon the cbb; this one reason why near the north shore 'tis comonly clear

<sup>1</sup> Subsequent examination has proved it to be a river,—or, more correctly speaking, an inlet, into which a small river empties itself,—as reported by Middleton, and not a strait, as conjectured by some: Captain Coats, apparently, among the number.

of ice first, and perhaps it may be so near the south shore; the snow melting in the declivities will cause an increment in those out setts.

Mansfield Island, about twenty leagues long, is a low flat island, but rises towards the north end; is fifteen leagues west from Cape Diggs, and extends S.S.W. nearly to  $61^{\circ} 38'$  N.; the south end very low, without bush or braque.

Cape Charles are a cluster of islands ninety miles east from Cape Diggs, the northermost of which is in latitude of  $62^{\circ} 55'$ ; we found a pritty good harbour on the north side, but on the south side many good harbours; we took plenty of young ducks, and saw numbers of fowl about them, as is likewise at Mansfield. More of this hereafter, as well as Nottingham and Salisbury, and other places not yet taken notice of.

From Cape Pembrock to Cape Southampton is a low barren plain country, nothing distinguishable thereon. You have sounding in sixty fatham regular ground, but nearer then that is broken ground; the first is a high bold cape, but the latter is a low flatt land; and I had a hundred and twenty fatham not four miles from that cape; therefore, forty fatham is near enough in dark wether.

Wager Streight, or River, in  $60^{\circ} 20'$  N., appears more like a sea, with deap water, high land, a rapid tide, and salt thirty leagues up, and dilates to westward, as was made out to the Committe of the House of Coñons.

Whale Cove is moderately high land, broken in islands and inlets, a strong tide, and flows much water; the flood came from the N.N.W., and the ebb sett amongst them from S.S.E. I was at anchor in eighteen fatham, six miles from the nearest island, in the year 1737.

Seal River, to southward of Cape Usquimow, is a low and barren coast; the river is choked with islands and sholds, but runs a great way into the co ntry, and with one small land carrige approaches a lake or sea, which washes that whole

country from whence our northern Indians come down to trade at Churchill River once in two years.

The course of this river, as near as I could make it out from Mack-qua-ta, or Long Day's son, an Indian, is near W.N.W. a hundred and twenty miles, and so leaves a small tract of land between this and Churchill River, where Mr. Norton, master, at Churchill River, appointed that Indian and two other young fellows to observe the motions of the two nations, and so give him notice from time to time what was hatching between them, and so prevented them from continuing the war so destructive to the trade; and by this means effected and established such a peace as has not been broke since, and now are so united by marriages and kindness as give a hopeful prospect for the time to come.

The northern Indians, who by his means only the company became acquainted with, ordered him in the year to travill into their country, and reside amongst them for a considerable time, in order to draw them down to trade, and make what observations he could; but as he was very young and unqualified for any great matter, I did not find anything remained on his memory, but the danger and terrour he underwent; but to the day of his death he had an affectionate kindness for that people.

These northern Indians are an exact compound between the Usquemows and western Indians; are robust and wild; not so delicate as the western Indians; negligent of their persons to the last degree; very fond of iron and iron tools of all sorts; and so indifferent about rain and sunshine or tempestious weather, as if they had lost all degrees of sense. For my own part, I saw a gang of them once at Churchill River, whom I thought so savage and brutal, that I little expected anything rational from them. And yet the leader of those Indians asked us many pertinent questions; very inquisitive into our manner of life; from whence we brought those goods? where we got our iron? went all over the ship;

examined our anchors, cables, and in short everything he saw ; the compass he took for a toy, and all we could do or say about it made him laugh.

The iron, he said, his countrymen valued most ; and our guns they liked very well ; but the want of powder and shot induced them to cut them up for knives and chizzells ; so that, on the whole, he thought nothing we brought was worth their trouble only the wrought iron.

In this resembles the Usquemows ; but contrary to them they generally dress their victuals, live in tents, not in caves as those do, live more on inland food, as wolves, deer, and other wild creatures ; not as those, on whale's oyl and blubbers, and other train ; they are not so meagre, thin, and raw boned, as the western Indians ; nor so bloated, squatt, and sallow, as the Usquemows. So, as I before said, they are a compound of both, and their life and manners demonstrate this.

To the southward of Seel River our western Indians are dispersed in tribes and familys, not under any monarchical goverment, but truly patriarchical, as far as I can observe ; and there youth are as absolutely under the tuition and disposal of the old men as in the most arbitrary country in the world ; this is most certainly that freedom of nature and independency which the antient poets dreamed of, but is nowhere to be found in the known world but amongst these savages ; their obedience is not servile, but love and emulation ; and their eldest sons succeed in the preeminence of his family.

There are many barbarious customs amongst them ; too tedious, and in some measure foreign to my subject, the geography of that countrye.

It will be necessary, before I quitt these parts, to set down my own sentiments and that of others, in regard to the Usquemows, the naturall inhabitants of all the northern borders of Hudson's Bay and Streights, which swarms with

robust hardy fellows fitt for the severest exercise, and indeed with such dispositions, as if God's providence in fullness of time had prepared them to receive the yoke of civility. And I do assert of my own knowledge, that these people are nothing near so savage as is represented by our early voyagers, and that there confidence is in their innocence, not in their numbers, which I have often experienced when one or two has put themselves into my hand without reserve or caution.

I am of opinion with others, that if the company had thought it their interest (and if their were not political reasons to the contrary), that discovery had been determined long before this time, and those swarms of God's people made usefull in trade and reclaimed from horrid idolitry.

There is one difficulty occurs in reducing this numerous people to civility, and that is their way of life and dyett, which makes extreemly so for Europeans to settle amongst them; the want of fuel makes it necessary to eat raw meat. But, notwithstanding, if the company would give leave to others, or do it themselves, to shelter in the woody parts of the bay, and so return annually into those parts amongst the Usquemows, and continue all the summer months for a year or two, and by degrees penetrate to westward;—I say a fishery more beneficial than the furr trade might, in seven years time, be rased amongst that people, and those tribes made usefull to us, and acquire salvation to themselves; but if, in this progress, a passage should be found to the South Sea, it would open to us such a scene of treasure and honour, as no nation of the world (save one) ever enjoyed before.

I am satisfied the time is near at hand that this great work is to be undertaken, by whom I cannot forcee. The Company is unpardonable in leaving such swarms of Gods people in the hands of the devill, unattempted, as well as the other Indians in generall, a docile, inoffensive, good-natured,

humane people, ofring and bowing to the yoke, yet shamefully neglected, not to give it a harder name; as if gorging ourselves with superfluitys was the ultimate condition of this life, and as for that in another life, we were neither much concerned for them, nor our selves.

These are the methods I think most probable to succeed, and accomplish this great work, and by degrees reconcile them to our manner of life and accustome ourselves to theirs, and gradually advance this laudable business untill it is completed.

For to the eternal shame of those people, all the litle attempts made for the Company were rather to amuse than effect this business; and the time appointed, and the persons employed, so unequal to the task, as posterity will blush to observe<sup>1</sup> how sordid and selfish this generation has been.

Churchill River, in latitude  $59^{\circ} 00'$  N., and  $95^{\circ} 00'$  west longitude from London (in Indian, Manato-e-sepe, a sea-like river), has an entrance from ten to seven fathom water deep, and steep on both sides, but rocky, and a most violent tide of ebb, which is owing to the form of that river, which expands itself from an entrance of about a third of a mile from Cape Mary to Usquemow Point; within from Buttons Rock to the opposite shore, is five mile over.

Uppon Usquemow Point the Company have erected a stone fort of a quadrangular figure, which is sufficient to defend the enterence into this river. Three miles up, you have water for any ship, but higher up 'tis full of shoals and

<sup>1</sup> Posterity may well blush, when they read the following remarks of Sir Edward Parry in his second voyage:—"Upon the whole, it was impossible for us not to receive a very unfavourable impression of the general behaviour and moral character of the natives of this part of Hudson's Strait (the Savage Islands), who seem to have acquired, by an annual intercourse with our ships for nearly a hundred years, many of the vices which unhappily attend a first intercourse with the civilized world, without having imbibed any of the virtues or refinements which adorn and render it happy."

flatts, and very stoney. Above Musketa Point is a fall of water, which terminates the navigation of this river to any other than very small boats and canoes, who track up this ridge of stones, where our people are plagned in getting down their rafts of timber for fire wood and other uses, which they float down many miles, for all below is cleared and cut down some years ago. About twenty miles above that ridge is a colateral branch falls into this river, called Litle Churchill, where is caught the finest jack in the world. There titimegg is a fish not unlike our largest white herrings, very good food, and in great plenty in the fall of the year; but below, near the mouth of this river, is such shoales of salmon trout, as they sometimes salt as much as half victual the factorye. White Whale is here in abundaance, spring and fall, and seals, the natural and hereditary enemy of that fish: there are muscles, and a sort of spreys, thrown ashore in stormy weather, not much unlike our spratts; but no perch nor sturgeon, as in the other rivers.

This river runs in from Usquemow Point, near north and south, ten mile to Muskeeta Point, near the fall, and then winds round to westward, and runs upwards of two hundred miles, where, with a small carriage, they arrive on the shore of the great lake, Winnipegon.

The Indians have many very expressive terms in their language. This river, from its great breadth and length, is called Manato-e-sepe, a sea-like river; this lake is caled Winnipegon-e-sepe, or the great sea, is but litle inferiour to Hudsons Bay for breadth, and length, and depth of water;<sup>1</sup> and islands and woods scattered everywhere; and communicates with other lakes to southward, more of which hereafter; but also extends it self nearly N.W. to an indetermined distaance, from the north western shores of which I judge our Miscota Indians come to Churchill River to trade

<sup>1</sup> This is, of course, a great error, Lake Winnipeg not being one-third of the length, nor an eighth part of the width of Hudson's Bay.

every other year; but whether they come thro the northern Indian country, or the Nadowissis country (another nation of Indians, situated on the western banks of Winipeggon), who trade at Yorkfort once in two year, our interprisers are not clear in. These Miscota Indians tell us some visionary storeys of ships and men of a different make and complection frequenting there shores, for they are positive this lake is open to westward; and do attempt to describe their gilded becks, and sails, and other matters, both tedious and tiresome, without we had better grounds; since our acquaintance with these three sorts of people are but of a late date; and whether it was curiosity or necessity that brought them first to our settlements, they seem to despise many things that the other Indians are very fond of.

This lake, or sea, Winipeggon, so far we are pretty certain, is not above a hundred and seventy miles to westward of Churchill River, and that the southern extremity is in latitude of  $59^{\circ}$  N.; so that the position of this inland sea readily accounts for those extraordinary tides which are observable all along the western coasts of Hudsons Bay, with northerly and westerly winds; and this is so notorious and remarkable, as can hardly escape the notice of the most stupid fellow that ever wintered at Churchill River.

At Yorkfort, in Hays River, the angular inclination of that coast, took in those forcible tides in their course from the north, which might incline us to think it was raised by that position near that place. But at Churchill those winds blow from the land, and should flatt the tides, not raise them, if propogated from the eastward.

And that the Winipeggon does communicate with Hudsons Bay<sup>1</sup> to the northward of Cape Usquemow, is so generally known and understood by almost every person who have

<sup>1</sup> Lake Winnipeg empties itself at its northern extremity into a river, which flowing through a chain of small lakes discharges itself into Hudson's Bay at Port Nelson.



resided there any time, that I am at a loss to account for the absurdity of some persons conduct. To northward of that cape are islands innumerable; but the ice, the tides, and other embarrissments not fit to particularize in this place, always prevented our people from pushing in there, notwithstanding the many incentives before taken notice of.

The trade at Churchill has rose from 8000 skins to 18,000, bever and woolves chiefly, and but a few martius; and it may be increased, and it will increase, by time, to 40,000, if their was not political reasons to the contrary. However, our stone fort will be a fine security for the trade at that place.

In coasting along to Cape Churchill, eight leagues from Usquemow Point, you meet the sholes of Knight's Hill, a remarkable spot of earth, deposited in a fem, to caution seamen of those dangers near it, whose banks and ridges run of to sea six mile; by another note he says eight miles, and that nine fathom is too near them day and night; and so on to the cape, about six leagues farther to eastward, to sail round which come no nearer than ten fathom. And then a south by east course to  $57^{\circ} 40'$  latitude, in fifteen to twenty fathom, you come to Port Nelsons sholes; in crossing a spitt which shoots from them, with a S.S.E. course, you come into seven fatham and hard ground, and so into fifteen fatham soft; and so continue that course from fifteen fatham soft, untill you gradually sholding into seven fatham hard, there you come to anchor and wate the tide, to go over the flatt to Hay's River.

The shore from Cape Tatnam to Marsh Point lyes east by north, and west by south. By edging on the flatts into three fatham, you rase the factory and Marsh Point, or see the becon in Five Fathom Hole. You will carry fifteen foot at an ordinary tide, in the fair way, when the factory bears S.W. by W. and beacon W.S.W., good nine mile over that flatt into Five Fathom Hole, a bason three quarters of a mile

in diameter. Two mile higher up is a hole three fatham deep, sufficient for one ship. The river, up three miles to the factory, dry's almost every tide.

Note, "the difference of longitude from Churchill River, at Usquemow Point, to Five Fatham Hole in Hay's River, is  $2^{\circ} 20'$  E.; but to come round Port Nelson shoalds, in  $57^{\circ} 40'$  N., you must go  $2^{\circ} 35'$  E.; the Hole is in latitude  $57^{\circ} 10'$  N. You observe, in coasting, you should not go without twenty or twenty-two fatham, least you should fall in with the shoalds of Cape Tatnam, nor nearer than fifteen fatham, least you be embarrassed with the shoalds of Port Nelson."

York Fort, in Hay's River, has the most principle trade in that country, where the two rivers brings down such swarms of natives annually, as is nowhere else in that country. Port Nelson is by much the most navigable for ships, and near half the trade come down that river; but 'tis so full of sharps and falls, that most of our Indians chuse Hay's River, and 'tis more secure, and better for the Company, guarded by those flats and shallows against the attempts of an enemy by sea, the only way to come at this settlement. As to the extent of these two rivers, they run up seventy miles nearly parrelel to one another, between the south and west, and there unite, forming that island the settlement is made upon; from thence it runs into some morassis and beaver grounds, and has its source in an infinity of litle lal es, which dilate themselves in rivulets into the Lake Nimipigon,<sup>1</sup> which stretches nearly N.W. and S.E. above sixty leagues in length, and in breadth nearly forty leagues, from  $53^{\circ}$  of latitude to  $56^{\circ}$ , in form of a phillbert, where enters a streight seventy-five leagues in length from the N.N.W. out of the Winipeggon-e-sepe, before explained, the eastern border of which is in  $100^{\circ}$  W. longitude from London.

This Lake Nimipeggon has many islands covered with

<sup>1</sup> Lake Winnipegos.

wood, and the borders are replenished with deer, and all sorts of beasts, and men; the lake abounds with fish, titimegg (at the proper seasons in prodigious quantities, which the Indians smoak and dry for winter food), perch, and mathii, and sturgeon very large, and fine eating: all these different species of fish come down our rivers into Hudson's Bay at some seasons of the year, and are caught by our people—sturgeon, mathii, and charming perch as big as a small cod, and titimegg, at our southern settlements; jack, salmon, and titimegg, at our northern settlements. Our trading Indians from all those countrys assert that the Winipeggon is filled with salt water very deep, with seals and whales and other sorts of fish in abundance.

The western borders of this Lake Winipeggon is inhabited by the Nadouissis; more to southward is the Sinipoots; to southward of them is the Poots and Stone Indians; farther south is the Cristians; and to southward of them is the Sturgeon Indians.

The northern borders of that great lake is occupied by the Miscota and northern Indians, who partake so much of the features and complection of the Usquemows, that I am perswaded they are near neighbours to one another.

But those tribes to westward of the lake extend to an indetermined distance. Witther Mr. Kelsey was amongst those western Indians when he traveled to cultivate the company trade, or the more southerly Indians, I am not well informed; but this is certain, that the Poots, Senepoots, and Stone Indians, have frequented York Fort many years; the Nadonissis, Christians, and Sturgeon Indians, is of a later date; the Miscota are a nation we have had a much shorter acquaintance with; and their unequal war with the Nado-wissis, a powerfull and warlike people, inspired them with motives to seek out fire-arms, which the northern Indians, their kindred and frinds, first brought them to Churchill River.

All these tribes and nations are situated on the western sides of those lakes, from latitude  $61^{\circ}$  to  $47^{\circ}$ , to westward of the Superior Lake, and the streights from lake to lake, and do generally come down every year, or once in two years, to trade at York Fort.

Those countrys that ly between Hudsons Bay on the east, and those great lakes on the west, are occupied by a mixed moungril people of many tribes, as great and litle Winipeggons; their very names tells us where they come from, when the lakes are well fixed. The Cristians, I must acknowledge, are an unmixed people; I have seen them as fair as the Europeans, and nothing like the other Indians, but in their manner of life. The Pike Indians, Owashoes, and Eagle Eyes, do all go down to Albany; the great and litle Tabitabies, Piscotagemies, and Miscosinks, do frequent Moose River; all the rest of the wandring tribes are those we call Home Indians, or from those lakes. It is amongst these tribes that the French wood-runners make such inroads on our borders; nor is it in the power of man to prevent it growing worse and worse, without we could fall on a way to send our people amongst the Indians, to live and hunt, and marry and mix, and encounter and drive those peddlers back into their own lakes.

For I dont find those wood-runners ever made any progress much to northward of the Superior Lake; and some of the brauches on the eastern side, and those to westward, seem always to have been strangers to them, perhaps owing to the intestine warrs and divisions amongst those different tribes.

These lakes so defined occupys the greatest part of that inland country. And thus has those idle, indolent, happy wanderers in their paradise, freed from the curse of all civilized countrys, ambition and want, the pleasure and benefit of rambling into far distant countrys, without the hazard of being surprized by more savage Europeans, in

contentment and ease of mind, in lazy luxery, without perturbation or misgiving for want.

On the contrary, are so hospitably inclined, that if by chance they meet any sterved Indians, or familys of sterved Indians, they immediately share fate with them, and cannot, nor will not, enjoy a morsal untill those are provided for, not scantily, but in the same measure and manner with himself. I knew an instance of this, of two familys of Indians at Churchill, in the year 1742 or 1743, one whose name in English was Warrior, the other Atequenow. The Warrior meets him in the barren plain a starving for want, and himself well stock't with provissions, he gave him a small supply, and haistned into the hunting grounds, and lift poor Atequenow to struggle with famine in a barren plain: finally, they dyed, and eat one another, and so the whole family was cut off, all but two vigorous children, who in great extremity reach't that factory. Some time after, the Warrior comes down to trade, the other Indians upbraids him; amongst other expressions, tells him he was as savage and greedy as the French or English; he retires immediately into his tent, covers his head, and dyes in a few hours after.

This is matter of fact; and altho' I was not an eye-witness when the Warrior dy'd, I was at Churchill a few days after, when his family was in the utmost confusion about it.

Here's humanity! here's virtue in perfection! this is what the antients dreamed of; but is nowhere in the known world to be found but amongst these savages.

You will say, my sons, that a people so happy in almost every circumstance of life, should have multiply'd and increased much faster then it appears they have. I answer, their fugitive rambling life from place to place, is destructive to their younger children; for 'tis certain their women bring forth their children much easier and without injury than ours do; and sometimes this indolent security overtakes them in those barren plains,—and so hungar, the

only distemper that kills an Indian, dispatches a whole family.

The Indians shew us their wisdom on divers occasions, and in none more than in their choice of names of creatures and places, which always imply something of their natures and qualities; which I could evince by too instances: thus, Winipeggon is a larger lake or sea, Nimipeggon is a lesser lake or sea; Awteck Winnepeggon, a place where deer abounds; our rivers Manato-e-sepe, a sea-like river, a sea-like lake, and a thousand more such significant terms; islands the same, Agomisco, Sick, where deer herds; the like of fish and fowl.

Ticko-omo, a deer haunt; Metesina, a place of refreshment; Kato-ecan, a fine hunting ground; Komo-so-ta-co, a place where deer herds; Coapachi-oun-e-seepe,<sup>1</sup> a fresh-water river; Qua-qua-chich-i-uan, it swallows quickly our gulph hazard; Mischigitu-e-seepe, a river without bounds, our Great White Whale River, *cum multis aliis*. This intelligent way of fitting names informs them at once what may be expected in those places, and is so extraordinary usefull to posterity, and renders our arbitrary distinctions quite contemptable.

And the better our governours and people have made themselves acquainted with these people, they have always had a stronger impression of their judgement and wisdom.

Those three larger lakes, and a multitude of lesser lakes, nearly pallel and equidistant from Hudsons Bay, affords by their branches an easy communication with the rivers and creeks of Hudsons Bay, by the vast falls of snow which makes such floods and flows of water as greatly facilitate the roving wandring disposition of this idle, indolent, happy people; and we are pritty certain all or most of those Indians

<sup>1</sup> The same significant terms are still adopted by the natives: for instance, the Thlewecchodezeth, or Great Fish River, discovered by Sir George Back.

on this side those lakes come down to trade annually, and those Indians to westward of those lakes every other year, to one or other of our settlements; the wood-runners endeavour to way lay them, and sometimes come in for a chasing part, especially amongst the mungril tribes; but those western Indians in national tribes are such as the peddlers are shy of meeting with.

From the Point of Marsh at the mouth of Port Nelson River up to Flambrough Head, a bluff high land on the north-west side, is twenty-eight miles, and navigable for any ship, where you meet with a cluster of islands and a fall which terminates that navigation; not but small boats and canoes get over with some difficulty, and have a fine chanile for many miles above (and I have heard that a ship might get over this fall if she waited some high raging tides in the fall of the year); it is about twelve miles wide at the Point of Marsh, and so inclines gradually to about four miles in breadth against that headland. At eight miles distance is Hay's River; above the factory is a creek, against which in Port Nelson is another, which in a manner meet, where the natives in bad wether unload their canoes, and come over into Hay's River, rather than go round the Point of Marsh: this pass would be of great consequence if ever the Company come to be rival'd in that trade. However, the Company has delay'd to secure this place sooner; their orders was sent in the year 1749, to erect a fortification on that side to secure that pass and shut up that river.

In sailing into that river, take your soundings from the south shore, in five to three fatham, to avoid falling into broken ground to northward, which is very stud too; but you have flatt and fair soundings on the south side. With this precaution you may, in dark wether, sail safely into Port Nelson, six or eight mile up course, nearly S.W. by S. In this noble, capacious river, the antient worthys took shelter, and immagined none other would answer so well for

the business of trade and for a comfortable residence, and a settlement was made; but soon after was removed where it now stands, at the concurrent request of all the natives, for the reasons before mentioned. This river has a most extraordinary flux, owing to those unbounded flats; and the fall produces a violent reflux, which keeps the mouth of this extraordinary river always open in winter, whence proceeds those pernicious frost-mist's, which affects the eyes and lungs of our people in a most deplorable manner; for which nothing is so effectual as bleeding and sweating, if worse, blistering; but the continuation and repetition of these remedies impairs our peoples health so much, that very few ever escaped this dreadful calamity. This is attended with so exquisit a pain that it is never mentioned by any who ever were afflicted with it but with terror. The Indians always bleed and sweat with the steam of warm water: this remedy, altho slower, I am of opinion do less wound the fine capillaries of the lungs, where the seat of this malady do principally ly; and if the faculty would excuse me, I could assign a reason why those mists are so hurtfull in that part. This steam arises from a mixture of salt and fresh water, which is immediately congealed into ice, very hard; so wafted into the lungs, into those fine capillaries, without being dissolved. This sudden and violent effect is made before nature can reconcile her self to so prodigious an extrem: hence those convulsions and straitnings that give that exquisite pain.

From the mouth of Port Nelson to Cape Tatnam is near twenty leagues distance, E.N.E., by true chart, along a flatt shore, from five to ten fathom deep, in a channile about six leagues broad, over to Port Nelson shoalds. The cape is flatt off a great way, to  $57^{\circ} 35'$ , variation,  $17^{\circ}$  N.westerly in the 1740, where the coast winds away E.S.E.; but flatt and sandy, and the coast very low but woody; twelve miles along shore you meet the east and west Pens, two litle woody



islands. And in latitude  $56^{\circ} 00'$  is a fine river, caled Severn, which dilates itself into far distant countrys, communicates with all those lakes, and affords, by its branches, an easy enterence into all the other rivers: hence the Indians go indifferently to Albany, to Hays, and Port Nelson. About forty years ago, the Company had a settlement on this river, and the trade was considerable; but uppon the recovery of York Fort by the peace of Utrecht, the Company throwed it up as not worth the expence, and the trade is divided between Albany and that place. The mouth of this river is said to be shoald; but the bar is not near so broad as at Hays River. This coast and river is cover'd with wood every where, and a pritty clean shore without ten or twelve fatham.

From Severn River to Cape Henrietta Maria, in latitude  $55^{\circ} 10' N.$ , the course is E.S.E.; to westward of which, in  $55^{\circ} 30'$ , near Cape Look-out, is some broken ground, banks, and ridges, a great way off, come no nearer than seventeen fatham; the land, very low and fenny, appears here and there in tufts of trees.

To southward of the Cape, the land run S.S.E. very low, but clean, even soundings, with wood in some places. The shore is flatt a good way of. S.E. from Cape Henrietta Maria, seventeen leagues distance, is a cluster of barren islands, four larger in number, and many lesser, from  $54^{\circ} 40'$  to  $54^{\circ} 28'$ , caled the Bear Islands, in thirty fatham water, clifty, and not so low as the main, higher than the hull of a ship. Five leagues east from the south Bear, is a rock one mile in circumference, caled the Cubb.

In coasting down James Bay, you are to observe to keep from ten or twelve fatham into twenty-two fatham, to avoid the islands to eastward; and so on, S. by E., into  $53^{\circ} 30'$ , you come to the west end of Agomisco, and so regard those depths into  $53^{\circ} 00'$ , where you come to the north-east corner of that great island, where you fall into broken ground and deep water, twenty-five or thirty fatham in a cast or two.

East, seven leagues from this point, are four islands, named Weston's Isles; E.N.E. nine leagues, are two Twins of a moderate bigness, and barren, cliffy land, with some scattered wood here and there. E.S.E. fourteen leagues, is fine bold island, caled Soloman's Temple; and so, on a chain is some scattered islands, nearly S.S.E., to Trodileys, to Charlton Danbys and Caries, in  $52^{\circ} 10'$ ; to eastward of those are numberless nameless islands. N.B.—There is a rock, S.W., sixteen miles from the South Bear, in latitude  $54^{\circ} 20' N.$ , which I named Floatars Wash, from an accident of that man, who was drowned there.

From the north-east corner of Agomisco, S.S.E. thirty-two miles, in latitude  $52^{\circ} 32' N.$ , is a dry bank called the Gaskitt. 'Tis about two mile long, S.S.W. and N.N.E., and drys half a mile; you have fifteen fatham close to eastward of it, and five, six, seven fatham to westward. I am of opinion there is a wide, open channile to westward of it; 'tis thirty-two miles to eastward of Albany Road; 'tis fifty-seven miles to eastward of the South Bear, and that island is twenty-five miles to westward of the North Sand Head in Albany River; 'tis fifty-eight miles N. by E. from Moose River Road, and twenty-one miles W.S.W. from Trodiley Island.

From the Gaskitt, fifty-eight miles S. by W., you come to Moose River Road; eight mile north from Sand Heads, North Point, W.N.W., six mile, in latitude  $51^{\circ} 34' N.$ , where you wate for the tide to go into that wide-mouthed river, which is not less than twelve miles over, from the North Point to the opposite shore, which opens with three chaniles; but the north and eastern are so choked with banks and shoalds, and there is no using those; the midle chanile will admit of a ship of twelve foot. Observing the tide over a bar one mile broad, and one mile within the Sand Heads, is a litle place affords water for a ship to ly afloat, caled the Lower Ship Hole, to distinguish it from another four mile above Sand Heads, caled Ship Hole, in three fatham, low

water, where we moor and do our business. Eight mile below the factory on Robersons Islands, from Middlebrough, another island runs a shoald within half a mile of the ship, which cuts the river, and prevents the ship going to the factory, which has water plenty all above that place. In this river you have many islands, all covered with wood, as is the sides everywhere, except here and there 'tis interspersed with Savannahs. The wood is spruce, pine, popler, juniper, and some burch, shrubbs of many sort, covered with variety of berrys, as huckle-berrys, blew-berrys, cranberrys, juniper-berrys, a fine yellow berry caled pithogatomines, straw-berrys, and bramble-berrys. This great variety, intermixed with those evergreens, afford a most delightfull prospect; and, indeed, Moose River is the garden of Hudsons Bay.

Notwithstanding, I know not by what ill-fated policy this settlement has, ever since its settlement in the year 1732, struggled with great difficulty in regard to country provisions.

The Indians in this neighbourhood, by their longer intercourse with the English and French, are more sociable, more civell, and a better genious for trade, more humane, and not so savage, as in the northern parts of the bay, and require more address and management to make them usefull to the settlement, which, I doubt, has been so much neglected, and which has been a great injury to this settlement and trade hitherto; for 'tis as well replenished with fish, and fowl, and deer, and other cretures, as any of the other settlements, and rabbits in greater abundance. 'Tis true the marshes are wider, and the deluges are more violent, which root up and sweep of whole plains, and plow up that sort of grass the fowl are so fond of, near the borders of this river; but as these are to be had uppon as easy terms as at any other settlement, by going a litle way out of the verge of these deluges. Surely 'tis a monstrous oversight; and the Indians are so sensible of this, that they have treated our people with a proportionable contempt; and this appeared so plain

to one of our modern governours, who had but a very little correspondence with these people, and observing the miscarriages of those before, he proposed, executed, and accomplished, in one season, a greater supply of provisions than ever was known at that settlement, by the aid and advice of these very people. This shows what may be done, and likewise, what has been neglected, left undone!

About eight miles above the factory is a cluster of islands, near which is a fall of the river, where boats and canoes are track't up, where the river is collected into a narrower compass, and deape water, and so collected extends itself into distant countrys, as far as latitude  $47^{\circ} 00'$ , but is divided into two main branches: the greater runs S.W., and terminates in the great Tabitabi Lake; the other branch runs south, and ends the lesser Tabitabi. These two lakes affords, by their branches, an easy communication with the lakes of Canada, Piscataggama on the west, and Camasinek on the east; and the trade was considerably enlarged by the address of the aforesaid person, but was removed for reasons best known to the Company. Moose River is called, in Indian, Moose-sepee, from the abundance of those deer; also Nimmow-sepee, from the abundance of sturgeon in itt. The countrys bordering on this river is said to be very fertile, and capable of any culture; and the summer season not so short, nor the winter so severe, as in other parts of the bay; and abounds with jack, perch, mathyi, titimegg, and sturgeon, the finest and largest I ever saw, which these Indians smoak and dry at proper seasons. And you but seldom hear of any starved Indians hereabout; wether 'tis owing to fewer barren grounds, or to a greater plenty of provision every where, I leave it to more proper judges; and I am told that rabbits may be had in quantities always.

From the outer bouy of this river, eight miles E. by S. from the North Point to Albany Road, is sixty miles by computation, six mile to the bluff, twenty-one miles more to

Wapisco, eighteen more to Cockispenny, and twenty-four miles more to the bay, in the fair way going into that river, N.N.W.  $\frac{1}{2}$  W., W.W. by N., and N.W. by W., in five fathom, twenty-one miles east from the fort on Bailey's Island, eight miles within the north Sand Head, and thirty-two miles W. by S. from the Gaskitt, in latitude  $52^{\circ} 22' N.$ , by a fine observation, and where a south moon makes full sea, rises uninfluenced about eight foot water, and the variation is  $16^{\circ}$  north-westerly.

The river is full of shoals at the mouth, and a vessel of ten foot may go to the factory very safely; but the buisness is now done by a sloop, and no ship has been in this river this twenty-five years, for reasons best known to the Company; for sure I am you seldom escape a gale in that wild road, especially in the fall, as put all at stake; the ground is a light oaz, and very bad anchorage. This river extends its self nearly W.S.W. about three hundred miles, and by a small carrage into Mitchipekitan, hold on a navigable course into the Superior Lake in latitude  $50^{\circ} 00'$ , from whence the French eneroach into the Companys borders, and endeavour to allure our Indians to trade with them; and, the better to succeed therein, erected a settlement on this river, within a hundred and twenty miles of Albany Fort, and resided there a considerable time, and did this settlement a great deal of damage; but by some mismanagement amongst themselves, it was deserted, and the Company, in the year 1741, erected a block-house near that place, which commands the two branches of that river: since which no French Indian has resided on that river, altho we constantly hear of their roving amongst the scattered tribes, and with their guegaws and nicknacks have had, by times, a great influence over this good-natured indolent people. But those been practised so often upon them, that the jest is worn out, and that *meum* and *tuum* is the word by which only the Company has the ascendent, not only in a greater choice of goods, but

better pennorthis; which, as I observed before, these Indians are more polite, and are most accustomed to trade.

This river, after you are within the shallows, is a fine navigable river, many miles up, and the sharps and falls are fewer than in most rivers in the country. The western branch, one hundred miles up, do verge on the heads of Severn and Port Nelson: hence the Indians descend indifferently into all our rivers, which afford our people so easy a communication and intelligence, that none of the wood-runners can haunt that wide-extended country but in a very short time all our governours may know it, and take their measures accordingly. As we know their wants, and know their practises, the neglect of this wise policy will be always an injury to the Company.

The Superior Lake is four degrees from north to south, and is  $9^{\circ} 00'$  of longitude from east to west, between  $84^{\circ}$  and  $93^{\circ}$  west from London. 'Tis caled Superior, or Upper Lake, by the Europeans; I suppose, from the descent of the waters falling into the Hurons and Illinease, and other lakes of Canada, at the streight of St. Maria, where is a fall caled Sautures; or as being the ultimate progress of the French, for the reason I mentioned.

On the northern borders of this lake are many islands, which the French geographers have confounded with other names than the first discoverers gave them, and hold forth to us the expediency of retaining as many of the Indian names as we can get, to make our geography intelligible! The only island I shall take notice of, Lahonten cales Minong, near which enters a streight seventy leagues from the N.W., long which passis through the Pike Indian country into the Nimi-peggon-e-sepee before discribed.

James Bay is an arm of Hudsons Bay, extending from Cape Henrietta Maria, in  $55^{\circ} 10'$ , to Moose River, in  $51^{\circ} 34'$ , and is, in breadth, fifty-four leagues from east to west, inclin-

ing, as you sail, to southward, and has many embarrissments, which you are carefully to attend too.

Point Look-out lyes twenty leagues to westward of Cape Henrietta Maria, in latitude  $56^{\circ} 00'$ ; to eastward of which, uppon an E.S.E. course, lyes many a bank and shoald, some of whom I have seen dry in seven, eight, and ten fatham water; and therefore, to avoid which, seventeen or twenty fatham is near enough, and then you have soft, even ground; the banks are hard, stoney ground.

If you are entangled in ice here, you run great hazard, for the tides are so distracted amongst these banks, that it will require your utmost address to secure your ship: when clear, the tide setts east and west.

As you come towards Cape Henrietta Maria, you will find your soundings more even and flatt; a long way of, a more wheyish colour, which, as you sail to eastward, and deapen your water, it grows blacker and blacker, untill it becomes of a deap galle colour; and soft ground in twenty or twenty-five fathom from broken ground and shoald water in a litle distance.

You may then steer south, or nearly so, into fifteen fatham. Regard the colour of your water, which, when you shoalden into less, your water turns quickly wheaish; and I can tell any depth of water nearly by this observation.

In these depths, from fifteen to twenty-four fatham, you sail very safely, taking your soundings from the shore. If you go to eastward into deeper water, you meet many embarrissments; and more to westward, is to near the Bear Islands, in latitude  $54^{\circ} 38'$ , to  $54^{\circ} 28'$ , four larger and many lesser, with sundry reefs of rocks, which would hook you in, if you are not very cautious, in a fog, or dark night.

Near the same latitude, on the west main, is a bluff of wood, caled Point Mourning, from burying one of Captain James men there. The land to northward of this, and westward of the cape, is all a low fenny unbounded marsh,

not to be seen but in very fine weather, so that your lead is your principle guide.

Seventeen mile S.W. from the South Bear, in the fair way, is a rock, dry at half tide, a quarter of a mile long, I named Floaters Wash, in twenty-five fathom, close too on all sides; and fifteen miles due east from the said South Bear, is a rock as high as the hull of a ship, one mile in circumference, caled the Cubb, in thirty-five fathom. There is a bank runs fifteen leagues from the Cubb towards the North Twinn, with ten, twelve, fourteen, when to the westward you have twenty-two fathom soft ground and black water; therefore, in dark and foggy weather, we hold it safest to coast it up along the west main from fifteen to twenty fathom, which prevents your falling in with those embarrissment, and keeps you clear of Litle Agomisco on the west main.

In latitude  $53^{\circ} 40'$ , where you may shoulden into eight or nine fathom, and is even flatt ground a great way off, and haul of to eastward about E.S.E. in those depths, till you have broken ground, and in a east or two, thirty or thirty five fathom near the north-east point of Agomisco.

From hence you steer S.E. by S. thirty-two miles in 25, 22, 18, 22, 20. You will come to a dry bank a quarter of a mile long, but the reefs from it may be two mile, N.N.E. and S.S.W., caled the Gaskitt; between this and Agomisco is a pretty good chanile, but disused on account of the broken ground near Agomisco; the latitude of this bank, by a fine observation, is  $52^{\circ} 32'$ , and lyes fourteen miles to eastward of the north-east horn or point of Agomisco.

In sailing near the south and eastern part of Agomisco, you must take care of your tides, which setts nearly N.E. and S.W., and the tide of ebb runs pritty briskly, and will sett you eastward amongst the islands, which is not to be prevented but by keeping your lead strickly fifteen or twenty fathams, and black water will free you from many apprehensions.



After you pass the Gaskitt, you come to a ridge of hard ground, in ten, eleven, nine fatham, from which S.S.W. brings you into fourteen, thirteen, fifteen fatham soft ground, which is the most you must expect to southward of the Gaskitt; thirty-two mile west from this ridge is Albany Road, in five fatham, and latitude  $52^{\circ} 20'$ , when the fort in the river is west from you twenty-one mile, where a south moon makes full sea,  $16^{\circ}$  north-westerly variation; fifty-eight miles south from the Gaskitt, you come into Moose River Road, in five fatham, soft but good anchor ground, E. by S.; seven miles from the North Point, the North Bluff, in going into Moose River, the coast from Albany to Moose River, nearer than five fatham, is all banks and broken ground, the land is low and cover'd with woods, and winds like a bow; south from the Northsand Head in Albany River, are the Canuce Creeks; twelve miles more easterly is Natititia; four miles farther is Nomansland; a broken point shoots of some distance, S.E. by E., twenty-four miles from Albany Road, carries you near this point, in six fatham, near enough; Kokeishpenny is a litle island four miles more easterly, where the coast winds about S.E. by S.; fifteen miles bring you to Wapiseo, another little island, which makes a bay, and affords anchor ground with westerly winds; from this to the North Point is eighteen miles, S. by E., in not less than five fatham, when the point bears S.W. to W.S.W., you are then uppon the broken ground, and may run a ground if you are not very carefull of your lead; this is the rule for dark and hazy weather, but when it is fair and clear, and the land appears true, you may keep in six or seven fatham, and the North Point will direct you into Moose River Road; and 'tis to be noted, all the land is cover'd with trees, with some litle intervals, which makes it apear so bold as to be seen into ten fatham from the deck.

To eastward of that river's mouth towards Indian Head, the tufts and hummacks appear over that fenny shore here

and there, but so shallow, there is no coming nigh it, till you come near that head, which lyes E.S.E. thirty-two miles from the North Point, in latitude  $51^{\circ} 30'$ , from thence to Point Comfort, E. by N. twenty-seven miles, and so over to Mount Shaddock, E.N.E. twenty-seven miles, is the true distance from the west to the east main.

To eastward of Indian Head is a deep bay, which insinuates itself into  $51^{\circ} 10'$ , and expands itself to eastward twenty-six miles, at the bottam of which is two larger and one lesser creeks or rivers, on the western and southern side of this bay, Seal more northerly, and Onahanna River more southerly, which comes from Theketowesacke Masshiscock, a good place to shoot geese in; more to eastward in this great bay is another river caled Pisquamisquow; these rivers or creeks verge on Nodoway River, whence the French Indians in all their attempts on our settlements, the whole coasts flatt off.

Point Comfort is a peninsula, from whence the coast declines to southward into those bays, to westward and eastward into the mouth of Nodoway River, near the entrance of which is a fine creek caled Thompson's, who, it is said, he wintered his vessel there; 'tis to be noted, our first voyagers had such dreadfull apprehensions of the deluges in all our principle rivers, that they often graped with great inconvenieneyes of another kind; but now 'tis otherwise, and our people make no difficulty of, and shelter our ships and sloops everywhere.

This great river, caled by the natives Notowaes, or Utawawas Autawas, with a large mouth, opens ittself a passage nearly S. and S.S.E. to a great distances, and falls into the Lakes of Saguina and Tadussock, on the eastern verge of the Superior Lake, whence a small distance into Canada without a carrage; those Lakes of Saguina, from whence this great river is derived, occupys the greatest part of this side of the country, and at first was the finest hunting

country in all America; but the contests between the English and French Indians have so decoupled the stocks, that it hardly affords either beaver, or martins, or porcupines, or other family creatures. As to fish and fowl, and deer and foxes, wolves, bears, and wolvereens and cats, they are errattick, and constantly move with the seasons; but the family creatures are stationary, and 'tis the stocks of these whom those dissentions have destroyd.

On the shores of this great river, and on the lakes adjacent, the Outáwais occupie, and are a distinct tribe; a warlike people, and a terrour to all the neighbouring Indians; either tributary or in alliance with the Irroquois; and do neither trade with the Company nor the French; but go annually with the Irroquoos to trade with them at the Brittish settlements on the Lake Ontario. You will perhaps be a little surpris'd that no other have taken notice of this; how extremely kind I have been to this warlike Notoways, or Otáwais, in assigning them so large a tract of country; but these powerfull people are such a terrour to the servile tribes, that although they do not constantly go annually a Usquemow hunting for their bloody inhumane sacrifice, those poor creatures do this for them, or are sure to be that sacrifice for themselves; and these, when procured, are to be tendred to the heads of the five nations of Irroquois, or Eliquois, to be distributed to these very Notawais, or Otáwais. An instance of this I have before me; these very Indians sends word to Esquowenow, our captain, at Moose River, by two French Indians, that they wanted some Usquemows for their annuall sacrifice, and that he and his young men must provide them against such a moon, or he that sacrifice themselves.

Accordingly, he poor Esquowenow declares the war-dance in the year 1748, and away they go with great alacrity, and succeeded, and brought seven alive and thirteen scalps in great triumph, and accordingly distributes his prizes, and

order'd those two French Indians to carry a portion of them to the Iroquois (or Eliquois, as our Indians call them), and which those very Otawais refuse to take, but from the hands of the five nations; none of poor Esquocow's young men cared to undertake this dangerous embassie: which when he was informed that his sacrifice was favourably accepted, he (Esquocow) publishes his feast, and there regales themselves over these horrid inhumane commons quite debonnaire. This matter of fact I relate from those that were eye witnesss of it, and do sufficiently evince what I before advanc'd, and shew us of what consequence it would be to our trade if we could win these people over to the Companys intrest, what a fine frontier they would make us against the incursions of the wood runners.

Near the mouth of this great river is one other river, which takes a more easterly course, and is said to afford more water, with fewer sharps and falls, and by much more frequented by the several tribes of natives, and is by the English Ruperts River, where was made the first settlement for the Company, called Charles's Fort: some time after, by the advise of the natives, our people found it necessary to go over to the west main to settle, and took Moose River by the way, and made a settlement there, but were dispossessed of it by the French, and demolished it in the beginning of King Williams reign, and lay so unoccupied untill the year 1732 the Company resumed a settlement, as is before mentioned. But the settlement at Albany has been thought so convenient and so commodious for trade, so secure a situation from the attempts of an enemy, that the trade here has been always so considerable as engage the Companys whole attention, throughout that long warr after the French had wrested every other part of the bay from them, at a prodigious expence and loss, which was confirmed to them afterwards by the treaty of Utrecht, and all Hudsons Bay beside. Near the mouth of these two rivers, to westward of Mount Shad-

dock, is a cluster of islands, caled Reids Islands; the westermost is caled little wood Isle, which lyes north from Point Comfort, nine mile between which and the Point is the best chanile into these two rivers; not but there is a good chanile along the eastern shore near Mount Shaddock (which is the highest land on this coast, and seen indifferently from Point Comfort, from Charleton Sound, and from Strattons, and near Slude River), and so down fourteen miles south to a small, bold, bluff island, called Redunda, from hence by edging to eastward, you fall into Ruperts River, and holding down more southerly, you come into Notoway or Otáwais River, but these have been disused many years, ever since Grimingtons time, from whence I have these notes; to westward of this rivers mouth is a creeck, caled Onengham, a winter harbour, places the first voyagers made use: the mouth of these rivers is in latitude  $51^{\circ} 20' N.$ , and seventy-five miles to eastward of the north point of Moose River.

From Indian Head due north to the south end of Charleton in latitude  $51^{\circ} 57'$ , on the east side of which is a charming sound, fourteen miles in length, and winds round to eastward of an unequall breadth, and cover'd by two woody islands, caled Danby's and Caries, after king Charles's courtiers, where Captain James wintered in that tattered condition he himself discribes in Harriss's *Collection of Voyages*, to which I refer. Uppon this fine island the Company had a warehouse many years in the time of the war, and sent but one ship annually from England, where the factors from the east main, Ruperts, Moose, and Albany rivers, came here with their trade in sloops to meet the ship from England, and there receive their supplys for each settlement, under the conduct and assortment of one cheiff, who made out the generall dispatches from whence the ship proceeded to England, but this was also disused after the French had disposeded them of all but Albany, long before the end of the warr, and that settlement was taken and retaken, and once

repulsed, but a few years before the end of Queen Anns reign.

Fourteen miles west from the south end of Charlton is the Rock of Lisbon, between whom are many shoalds and banks, so that in sailing from the westward you must take care to travel well to southward before you enter the sound, to avoid the dredfull —.<sup>1</sup>

Eight miles from the north end are two small sandy islands, caled Gull Islands.

Futher ly's, or according to Grimington, Trodely's,<sup>2</sup> a fine, high, bold island, four mile in length, twenty-five miles E.S.E. from the Gaskitt, and N. by E. thirty-two miles from the Rock of Lisbon.

Twenty-three miles east from Trodely's are two small islands, called Struttons, which forms a fine sound or harbour, caled Phips's; between these and Trodeleys, about half way, are two small sandy islands without other names; the reefs and shoalds from these low sandy islands have always prevented our people from striking across through those islands, and are sure to stopp at Struttons and Charletons sounds in the passage to and from Slude River to Albany.

Trodely, in latitude  $52^{\circ} 40'$ , is uppon the same meridian of Solimons Temple, another island, four mile long, of a moderate height, and lyes E. by N. twenty-three miles from the Gaskitt.

Lord Westons islands, four in number, is thirteen miles N.N.W. from Solimons Temple, in latitude  $53^{\circ} 00'$ , and are seven miles in length, uppon the westermost of which the Company lost a ship 1724.

The Twinns south end is N.W. from Westons Islands six-

<sup>1</sup> Sentence incomplete in the manuscript.

<sup>2</sup> So in the manuscript. There are many sentences in the manuscript carelessly constructed, and words evidently omitted, from which the editor infers that Captain Coats's remarks have been badly copiel, and are not in his own handwriting.

teen miles distant, N.E. by E. eighteen miles from the Horn of Agomisco; the two islands are about sixteen miles in length, with a small sound between, and a little rock which makes a good road; from the south end of the North Twinn is a reef of rocks runs S. by E. five miles, where one of our ships was hooked in in the year 1732, and indeed more than ordinary care is to be used in sailing through these narrows, where the tides throw you off to eastward on both sides of Agomisco into deep water, and shouldens so suddenly, that you cannot depend on going clear one mile, and therefore you are to be free with Agomisco, and never go into deeper water than is before observed; all along the northern side is a flatt even sounding a good way off, untill you come to the eastern point, or Horn, where you fall into broken ground and deep water, ten to thirty fathom; in two or three casts of the lead, from this point, in  $53^{\circ}$  latitude to  $53^{\circ} 30'$ , on a W.N.W. course, you sail from twenty-two to eight fathom very safely.

This islands form is like a weavers shutle, whose lateral side faces the north, and the curvilinear covers the south, where herds of deer are all the summer, where our home Indians go to kill and dry quantitys of it for their and ours uses at Albany; the interior parts is covered with wood, but towards the skirts and borders is an unbounded fens and marshes, which is cover'd with fowl; near the western extremity it is not above ten or twelve mile from the west main, but is so choaked with banks and shoals, as make it unnavigable, yet 'tis said here is a brisk tide setts through; I leave this to my readers reflection. Upon the west main, in  $53^{\circ} 10'$ , is a river, caled by the natives Kickovan, pretty considerable breadth and depth, but runs but a little way into the country; is quite out of use. Farther northward is a bay, caled Equan Bay, with pritty deep water, remarkable for deluding you into it in foggy weather, if you creep too near the western coast in your progress along shore from the

northward, and therefore, as I before said, you must never neglect your lead day nor night.

Peters River, six miles east from Rock Redunda, is a small river, remarkable for nothing but the name of a pragmatical taylor: the coast lyes from hence to Mount Shaddock, nearly north and south, and covered with rocks and small islands innumerable.

Twenty mile east from Charleton, is a fine bold island caled Savage, to eastward of which is a cluster of many islands, where our first worthys first saw the natives.

The coast from Mount Shaddock falls of to eastward about N.N.E., and covered by many islands alway to Slude River, in latitude  $52^{\circ} 10' N.$ , where the company has a factory on the south entrance, and winters a sloop every year, to which those servil tribes come from all parts of Labrodore to trade here, except those in the French interest. This river expatiates, by its branches, into the lakes of Saquina, who give us allarms frequently; but as they, the French, have got most of the trade of this country, down to the Otawais, they are too politiek to give us farther provocation, or what we have may appear to them too considerable. Ours, principally, is from the northern Indians, who border on the Usquemows, and is, one year with another, near three thousand skins, mostly small furs, which, by a day in June, are embarqued in the sloop, and sent to Albany, to be repacked in their cargo, and so sent home.

These northern Indians border upon the Usquemows, and live in a sort of servile frindship with them; but are nothing like those northern Indians I mentioned at Churchill. These are neither so brave in their persons, nor so prudent in their manners, but are an easy, indocill, broken, abject people, who have been cruelly ravaged by the Usquemows, with whom at present at peace: but the inroads of the more southern tribes in their rambles, a Usquemow hunting for their bloody inhumane sacrifices, have broke and depeopled,



altho' frinds, more than there natural enimies the Usquemows, when these poor people often make good their disappointment, and so are butchered for God's sake.

All the bays, and rivers, and lakes, and creeks, abound with salmon, trout, titimegg, jack, and perch, etc., and dear, and fowl, and partridges, more plenty full then any where else: foxes, martins, otters, are by much the finest in Hudsons Bay. As these correspond with the Usquemow, we find they like iron, and iron tools, and fishing tackle, beyond any other thing; but by the intercourse of the French, they have picked up there guegaws, and gimeracks, and begin to be as fond as the others.

Cape Hope, in latitude  $52^{\circ} 40'$ , are one larger, and several small islands, N.W. by W., twenty-seven miles from George's Point, fifty miles east from the Gaskitt, in which is a fine cove, secure from all winds, but the south-east, where, formerly, the annuall ship wintered: it affords some fish, and plenty of wood, but inconvenient for many other necessary's.

Those people had such dreadfull apprehensions of the deluges in all the rivers, that they always graped with great difficultys; so far from the main, where must be had every refreshment, but now is made tolerable, if not desireable, by taking another method.

Gibbs's Island is in latitude  $52^{\circ} 55' N.$ , fifteen miles due from Cape Hope, and two larger, and divers lesser; to eastwards of whom, near the main, ly's anothers cluster of islands, called Gilpins, eight miles east from Gibbs's, where Captain James Knight<sup>1</sup> wintered in the year 1692, with one hundred

<sup>1</sup> Captain James Knight (the governor of the Factory at Nelson's River) conducted an expedition for the discovery of a rich copper mine, in the years 1719-21. They all met with a melancholy end; and half century passed away before their remains were found on Marble Island, Chesterfield Inlet. It is stated that in the second winter their numbers were reduced from fifty to twenty, and that in the following summer only five remained, three of whom did not long survive. The two who remained, frequently ascended a rock to look for relief, and would sit

and twenty-three men, a monument of which stands erected to this day.

Sheppards Island is, south from Gibbs's, about five or six miles, and fifty-two miles E. by S. from Westons Islands, and seventy-five miles E. by S. from the Horn of Agomisco. They are tolerably high, with some wood upon them.

Grimmingtons Bay, where he winterd severall times, in latitude  $53^{\circ} 10'$ , is fifteen miles from the north to south, with many nameless islands in it. The coast lyes nearly north and south, and is covered with innumerable little islands, rocks, and shelves, to a considerable distance from the shore.

Trout River, in  $53^{\circ} 40'$ , runs a good way into the country, whence is taken abundance that fish, which was a great refreshment to Grimington and his men.

Sea-Horse Point, near the entrance of this river, is a long point of stones, remarkable for being cover'd with those creatures at perticular seasons.

Mishshegattec, or the Great River, is in  $54^{\circ} 10'$  N., and extends into the inland lakes, as its name imports. This river, we are told, by its branches and lakes, affords an easy communication with the Eastern Ocean; and Saquina River abounds with sturgeon, white whales, and all the other species of fish.

The northern Indians before mentioned, would gladly draw us to settle on this river, to get farther from the French Indians; and that the Usquemows would come there to trade, which would make us amends for loosing those few Indians we have from the skirts of Ruperts River, and the parts adjacent. 'Tis said here is to be had izing glass, christial, and lead ore, which, when one considers what a down on their return and weep bitterly. At last (so we are told), one of the two sunk under his misfortunes, and the other died while digging his grave. How all these particulars are handed down to us is not quite clear; and the latter part of the story is, no doubt, a fabrication; but that the whole of the poor fellows died off, there is no reason to doubt.

track't of land this noble capacious river runs through, is less to be wondered at.<sup>1</sup>

From hence the coast winds out to westward, nearly N.N.W., to Cape Jones, in latitude  $55^{\circ} 00'$ , and is the eastern promontary, as Cape Henritta Maria is the western of James Bay, and is one hundred and fifty miles to eastward of that west main. Very many shoals, and islands, and embarrissments, covers this coast, that we cannot explain it so fully as we could wish; and many islands have been new named, and those so named still more doubtfull, that we shall sum up all we have to say,—that near the cape is a high broken land, and the coast to northward declines to eastward, nearly N.E., as it does to southward nearly S.S.E. Near all those islands there is tolerable anchorage, and good shelter under some of them. Here is very litle tide, and seldom flows above two foot, but runs to northward always, if not disturbed by the winds.

Our two sloops, in there progress to Artiwinepeck in 1744, hauled in with this cape, and found a fine chanile between those ranges of islands and the main for upwards of twenty leagues, nearly north-east, and rode and named sundry islands in their progress to Great White Whale River, in  $55^{\circ} 23'$  N. latitude, with a fine entrance, and a most capacious river, abounding with all sorts of fish, of flesh, and fowl; where those northern Indians reside all the summer, as well as the greatest part of the winter. This river, by the concurrent testimony of all the Indians, is said, by its lakes and branches, to fall into the Eastern Ocean.<sup>2</sup> Upon the shores of this river is to be had the finest island ehristial I ever saw, grows solitary, in multangular forms, of an

<sup>1</sup> *Note by Captain Coats.*—Sequescom says, it runs E. by S. one hundred miles into a large lake one hundred and twenty miles over from east to west; and that on the eastern verge Saquinay issues down to Canada, and is full of sharps and falls; that on the northern and southern borders are branches into other lakes.

<sup>2</sup> This is not correct, as it falls into James's Bay.

exceeding fine water ; lead oar, and izinglass in many places.

These provident Indians reside on this river, where they catch and cure quantities of fish ; try up the oyl,<sup>1</sup> and is said to be very palatable, at least not distastefull when done there way. No Indians in America have a greater affluence and plenty than these, and without rambling those immense countrys the others do ; and would be very numerous, was it not for those diabolical principles that delude those honest, good-natured, idle, indolent, happy people, which shatters and breaks the spirits of these, which are so obnoxious to frinds and foes. The Company has been made sensible of this, but could not fall on a way sooner to shelter these unhappy people ; which, in all probability, our new settlement at Artivinipeck will be a means to protect them, and enable them to keep in a body, by carrying all they want to their doors. In the latitude  $55^{\circ} 50'$ , is a noble, high, bold island, named the Bill of Portland, N.W. by N., eleven mile from the north cheek of that river ; farther to northward is another island, caled Merry's, in honour of one of the gentlemen of the committee ; afford good anchorage between them and the main. From hence is nothing remarkable untill you come to Little Whale River, on the N.E. ers. in latitude  $56^{\circ} 08'$ , with high bold land on each side a going in. Over a bar, with eight foot uppon it in the middle, is a sunken rock, dry at half-tide, which flows here about four foot water. About two mile within the barr, this river divides into two branches ; one lesser takes a more easterly cours, the larger one a more southerly ers. ; but are both terminated by falls impassable to any thing but canoes, one mile above the Fork Point. Adjacent to the lesser creek, four miles up, on the side of a very high cliff, is that fine lead-mine so much taken notice off ; but is so difficult to bring down, that when above twenty men was employed to get it down, they

<sup>1</sup> So in the manuscript.

had not above three tons and half, although near three weeks about it. There is the finest christials in the world there; there is vast shoals of white whale there, and other fish in great plenty; pritty woddy within, and much grass. N. by E. from this rivers mouth, is a bold island, five leagues dist. named Bibyos; from whence, S.S.W. three mile, runs a ledge of rock. The coast is rocky quite to Gulph Hazard, in latitude  $56^{\circ} 22' N.$ , distant about sixteen mile N.E. by N., where is such a race that the Indians have found a most expressive word for, Qua-qua-chick-iwan,—it swallows quickly. Belchers Islands, four in number, lyes forty-five leagues to westward of Little Whale River; by another account, only twenty-nine leagues, in latitude  $56^{\circ} 06'$  where I was entangled three days in ice. I found a flood and ebb setting due east and west; but we drove to eastward most. I have made a computation of about four and a half miles a day. This increment to eastward, which is owing to those vast quantities of snow, which dissolves and drains down our rivers from the western shore, amongst whom is good anchor ground.

About seven leagues north from those is a range of islands twenty leagues in length, fourteen larger, and many smaller; the middle, in  $58^{\circ} 00' N.$  latitude, at the distance of seventeen leagues from the east main, amongst which the Usquemow swarms all the summer months to catch fish and mouled rowl, in great abundance, upon all these, Belchers and Sleeper islands. In latitude  $59^{\circ} 05'$ , we told fourteen islands in sight; and, by my account, the westernmost is upon the same meridian of the North Bear; and the North Bear is  $2^{\circ} 50'$  west longitude from Cape Diggs; and Gulph Hazard lyes  $2^{\circ} 05'$  east longitude from Cape Diggs, in  $56^{\circ} 22'$  north latitude.

The Sleepers are seven larger, and many smaller islands, from  $59^{\circ} 40'$  to  $60^{\circ} 05'$ ; the westernmost is in  $59^{\circ} 50'$ , and is fourteen miles to westward of the North Bear, with fine

openings and good anchorage; and many Usqueamews hunt these islands in summer, and bears S.W. by S. twenty-three leagues from Cape Smith; a high, bold, noble cape can be seen twenty-five leagues.

In latitude  $61^{\circ} 40' N.$ , is the south-west point of Mansfield, fourteen miles to eastward of the West Sleeper, and bears from the south-east point W. by S. eighteen miles; is extremely low and flatt, and has neither bush nor brake; but all round these parts you have good soundings on both sides, to  $61^{\circ} 00'$  of latitude southerly, where you cross a ridge of hard ground, some ten leagues from east to west, from twenty-five to forty-five fath. into soft ground to eastward,—a very usefull observation in coming from the westward. The south-east part is ninety-six miles S.W.  $\frac{1}{2}$  W. from Cape Digg.

From the south end of Mansfield, on both sides, is low even ground, and pritty good soundings; but as you go more northerly, the land is higher, and the coast is deeper and rocky, and forty fatham is near enough on the east side, and twenty-five fatham on the west side. Near the middle, on the east side, are two small islands, which would afford a good harbour. The N.W. part is fifteen leagues from Diggs.

On the north end, in latitude  $62^{\circ} 37'$  is an inlet of a good breadth, and runs in some distance; but I think the other is preferable. The coast all round the north end of Mansfield is deep water and foul ground, and rocky. On the north-west part of this island is a patch of snow, about one mile square, which, in hazy weather, is to be seen when you cannot see the island. I named it Silver Patch.

There is such swarms of fowl here, upon this island, that it seems incapable to contain them; which we meet at sea many leagues off, before we see the island. The Usquemow de vizet this island also, and for the same reason. This island, in its form, is not unlike a nine-pin, with its apex to the north, and winds both ways to its base, nearly S.W. by S.

twenty leagues : in latitude, the S.W. point lyes on the same meridian of the North Bear ; the westernmost of Bakers Dozen, in latitude  $58^{\circ} 20' N.$ , lyes four mile to westward of this point ; and the West Sleeper, in  $59^{\circ} 50'$ , is fourteen mile to westward of this point, and lyes eighty-six miles to westward of Cape Diggs.

Cape Pembroke, as has been said, is a high cliff, in latitude  $63^{\circ} 05' N.$  ; lyes fifty-seven miles to westward of the middle of the north end of Mansfield, seventy-six miles more to Cape Walsingham, and eighteen miles to the east end of Salisbury, and one hundred and forty-nine east from thence to the west end of Cape Charles : one about four leagues distant, and the other five leagues ; so that this note says these two lands are one hundred and seventy-six miles, east and west, from each other.

From Cape Pembroke to Carieswansnest, in latitude  $62^{\circ} 10'$ , and longitude  $7^{\circ} 13'$  west from Cape Diggs, or two hundred miles, is an even champain, barren country, without bush or brake, or anything remarkable, save an island named Cape Nesdrake, where the coast wind about more to westward on the south side, as it does more to northward on the north side. In the year 1737 I made many observations on this coast, which corooberated so well with Foxs, which I litt of afterwards, that I was greatly pleased ; and found a languid flood and ebb, which I lost entirely after I passed Carieswansnest. At Cape Nesdrake it run one and eight-tenths of a mile ; and at Carieswansnest, seven-tenths of a mile. This is matter of fact, from many essays. From Carieswansnest to Cape Nesdrake, the coast is east and west, nearly a broken rocky shore, and forty fatham is near enough ; you have sixty fatham four leagues off the coast. From thence to Cape Pembroke, the coast is somewhat higher ; Carieswansnest is a most dangerous cape land. I had one hundred and twenty fatham not above five leagues from it. It is very low land, and the coast declines both ways many points ; so

that you must depend entirely on your latitude, which I have sett down with some degrees of accuracy. Cape Southampton is said to ly more northerly and to westward, to which I can say but litle: only when we speak of it, we call it the Southampton Shore, the Southampton Coast, etc.

This Carieswansnest lyes one hundred and fourteen miles to westward of the south-west part of Mansfield Island, but makes a narrower chanile nearest the north end, as the coast inclines to each other. This chanile I have named the Boke of Mansfield, which has deap water on both sides, and a very low, dangerous coast: add to this, your southerly winds are generally foggy, and those shores collect those opaque vapours, which are drove through here from all the southern and western parts of the bay; so likewise 'tis more liable to blowing tempestious weather. And as you must encounter with these difficultys, you will expect I should give what aid and light I can. In coming into this chanile from the southward, you may be out in your latitude as well as your longitude; and therefore it will be necessary to take your soundings uppon the south end of Mansfield, to southward of latitude of  $62^{\circ} 00' N.$ , for after you are to northward, you fall into deap water eighty or one hundred fathom, unless you come near either shore; if to southward of that latitude, you have not less than one hundred and twenty fathom. Uppon the Southampton Coast, if to northward of that latitude, you shoalden quickly; if to eastward, on the island side, you fall into a deeper water, with a N.E. course, which declines from the island; and if on the Southampton side you shoalden, which you may satisfie your self by traversing two or three miles so entred, you boldly sail into  $63^{\circ} 00'$  latitude, and then you haill to eastward S.E., or S.E. by E., for the entrance of Hudsons Streights.

When you come from the westward, the difficulty is the same: you must not dare go to northward of  $62^{\circ} 00' N.$ , lest you fall on the west side of that low cape land, nor much



to southward, least you lose the benefitt of those soundings on that shore, which are so convenient for entring this channile. If you think it convenient to run to eastward of Mansfeild, you may most comodiously run to eastward in  $61^{\circ} 00'$ , or  $61^{\circ} 20' N.$ , and may depend on meeting that ridge I before mentioned from the south of Mansfeild; and then hale N.N.E., or N.E. by N., will bring you to Cape Diggs. This was the method they followed formerly; but we lately have been at liberty to go indifferently on either side of Mansfeild; and the channiles are both nearly of a breadth, but the northerly winds in the fall, makes it necessary to use the western, not the eastern chanile. In stormy wether, y'll tell me it is very troublesome to keep your lead in such deap water: it is so, but after yo come into forty or fifty fatham, you verge on either side; and, therefore, this precaution is not to be neglected in dark nor gloomy wether, otherwise, if it is clear, you sail as near either shore as you please, for I dont know of any banks or shoalds at any great distance from the shore.

Shark Point, N. by E. from Cape Pembroke, in latitude  $63^{\circ} 30'$ , and in longitude  $84^{\circ} 30'$  west from London, and so on to Cape Comfort, in latitude  $65^{\circ} 00' N.$ , and longitude  $86^{\circ} 10'$  west from London, are remarkable, for giving the antient worthys some pleasure<sup>1</sup> when they found the coast wind round to westward, but falling into a bay more northerly: Fox calls it his farthest. These three cape lands, and this bay, makes west side of the North Channile; as Lord Westons Portland, in  $66^{\circ} 30'$  north latitude, and longitude  $81^{\circ} 30'$  west from London; twenty leagues south-east from which is Cape Dorchester; twelve leagues south-east farther

<sup>1</sup> Whatever pleasure the ancient worthies may have derived upon this coast, certain it is, that it has not been vouchsafed to those of modern times. It was off this coast, from Cape Comfort to Seahorse Point, that Sir George Back was beset in the Pack, in the "fearful voyage of the *Terror*," in 1837, when he miraculously escaped shipwreck.

is Cape Charles, makes the eastern side of that North Cham-  
nile.

Robert Bilot afterwards attempted this place, and got up  
into  $66^{\circ} 47' N.$  on the western side of this channile; but in  
traversing here, he found but thirty-five fatham; and finding  
the land wind away to eastward, and much incumbred with  
ice, and also a broken tide, from Cumberlands Inlet, as he  
supposes, he quitted the western land to avoid the indraught  
of that inlet, and stood into Caukins Sound, in  $65^{\circ} 40'$ , where  
it flow'd eighteen foot water; and an E. by S. moon makes  
full sea. To northward of these places, no Europeans, if  
ever, penetrated from Hudsons Bay or Streights (except  
Middleton in Sir Thomas Roes Wellcome). But if we com-  
pare this with Wm. Baffin in his bay, he traversed from Sir  
James Lancaster's Sound along that western coast, from  
 $70^{\circ} 30' N.$  latitude, to  $68^{\circ} 00' N.$ , and saw that western land,  
but was obliged to forsake it for the same reason, impassable  
ice: thus these three worthys saw, but could not accom-  
plish that most desireable discovery—not into the south  
sea's, but joyn Hudsons to Baffins Bay; and all agree to  
northward of Lord Westons Portland the land winds away  
to eastward. If Fox's longitude be true, and you compare  
it with Middletons in Repulse Bay, you will find that these  
three persons were pritty near each other, altho different in  
their rout; for in that bay to northward of Cape Comfort,  
they had but litle tide, and not very shallow water, and that  
ice, not land, prevented their going further to westward; also,  
it flow'd but litle water. Fox says, a S. by E. moon makes full  
sea at Shark Point; and Middleton says, a west moon, at his  
frozen streights, makes full sea. The bay was full of ice  
when Fox and Bilot was there; and the frozen streights has  
not been clear since the creation, accordingly to Middleton,  
of ice. The others lost the sett of a tide as soon as they past  
Cape Comfort; and Middleton cales his Repulse Bay a Mill  
Pond, in one expression, so that they corroberate in every

circumstance, only in his unnaturall deduction of the times of high water, which it is impossible to reconcile with an eastern tide. I put no restraint upon nature, but take the matter of fact as they stand recorded in their own accounts: examine them yourselves; it appears so to me. I am not more surpris'd at Middletons asserting this matter of facts, then at Mr. Dobbs for not putting that controversie to issue about his frozen streights and the northeastern tide he so much laboured, upon the identity of those circumstances.

These are such glaring oversights in two such able persons, as shall be an instance to futurity how mens judgement may be injured by heat, by resentment, and by a too partial influence to this, or that side of the question.

Salisbury Islands, Notingham Islands, and Mill Island, remains to be spoke too. Salisbury Island is in latitude  $63^{\circ} 25' N.$ , thirty-seven miles to eastward of Cape Diggs, and fifty-eight miles to westward of the east end of Cape Charles, and one hundred and eighty miles to eastward of Cape Pembroke; 'tis a high bold island, about twelve miles long, south, from the east end; six miles distance, is a litle rock as bigg as a ship, with very deap water round it. Betwen this and Notingham runs a brisk tide thro a sound six miles over: the southermost part is in latitude  $63^{\circ} 15' N.$ ; is north from Cape Diggs thirty-six miles; is coverd with many litle islands, which distract the tide in various dircections. Sir Thomas Button was at anchor in this sound, and was so farr deluded by the direction of this tide, that he made such deductions there from, as do but litle credit to his memory. This island is eight leagues in length from the north-west to south-east; from the east of Salisbury to the east of Notingham the course is W.S.W. eight or nine leagues, and the west end is in latitude  $63^{\circ} 50' N.$ , and bears from that cape N.N.W.

N.N.W. from Cape Diggs, in latitude  $64^{\circ} 28'$ , are four islands, caled by Fox, Mill Islands, from the ice grinding

upon them. Cape Charles, on the eastern side of the North Channile, is twelve leagues N.E. from these islands; these islands, and the main to eastward of the North Channile, are all high, bold, montanious land, and are indinted in bays and coves, and the hills are cut and interspersed with valeys, very foul, and rocky, and deap water, every where near them.


Many tribes of Usquemows haunt and reside in these islands, whose shores are cover'd with fowl; and seas abound with some black whale, many sea-horses, seals, and all sorts of oyl fish, salmon, and some others.

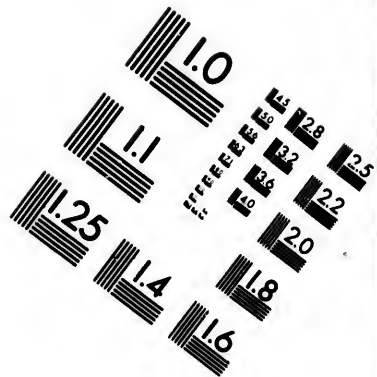
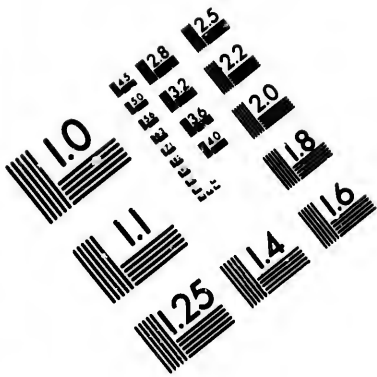
The Usquemows<sup>1</sup>, all over the streights, are bold, robust, hardy people, undaunted, masculine men, no tokens of poverty or want, with great fat, flatt, greazy faces, litle black percing eyes, good teeth, lank, black, matted hair, with litle hands and feet, under proportion; a well made back and shoulders; loyns, buttock, and haunces, well fortified; thighs are pretty full, but their leggs taper into a litle foot. \* \*

\* \* \* \* \*

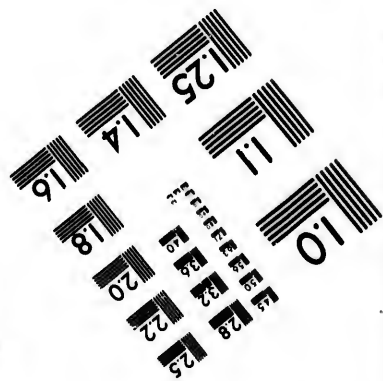

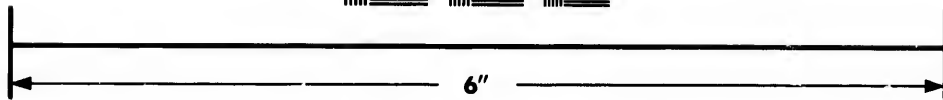

There women weare such an uncouth habitt, as make it extremly difficult for them to move about at all; their shoes, boats [boots], and breaches, are all of a peice, sett of to an extravagant breadth at top, which holds a child, and half their household furniture in each; her mantua is divers skins, sow'd like our seamens frocks, a head like a monks cawl, but large enough to put a child in, as well as her head; this comes

<sup>1</sup> The correctness of Captain Coats, in his description of the features of these Esquimaux, is entirely corroborated by Captain Lyon, in his narrative of his unsuccessful attempt to reach Repulse Bay in the *Griper*, in the year 1824. It is impossible to look at the clever sketches which Captain Lyon has introduced in his book, without seeing how faithful is the description Captain Coats has given of their "great, fat, flatt, greazy faces, litle black percing eyes, good teeth," etc.; and in speaking of them, Captain Lyon calls them, "boisterous, noisy, fat fellows."—*Brief Narrative of an unsuccessful attempt to reach Repulse Bay through Sir Thomas Rowe's Welcome, in H.M. ship Griper, in the year 1824.* By Captain G. F. Lyon, R.N., p. 128.





**IMAGE EVALUATION  
TEST TARGET (MT-3)**



**Photographic  
Sciences  
Corporation**

23 WEST MAIN STREET  
WEBSTER, N.Y. 14580  
(716) 872-4503

15 12.8  
13 12.5  
12 12.2  
11 12.0  
10 11.8

11  
10  
9  
8  
7  
6  
5  
4  
3  
2  
1

down to her breach, and is decorated with party coloured skins, and sowed very neat all along the borders, at breast and hands, with a long tail, three foot and a half long, about six inches broad in the crutch, and, as it farther depends, may be ten inches broad, decorated likewise with a litle loop at the end, which is rounded off: its use is too apparent in so rigorous a clime to need any further explanation; under this, they weare a litle pair of breeches, close behind, and before goes half way down their thighs, and under all, weare a smok, made of bladder and beast gut, curiously dry'd, and sow'd very neat, or dear skin, made thin, and not badley dressed, with two or three pair of socks, and their hair ty'd in a roll uppon the fore heads. In this garb, this happy people enjoy a contentment not to be purchased by rubies. The habits of the men are not much different; their shoes and boats tyd under the knee; their breaches a litle longer; their coats not so long, nor so long a tail to them; their cawl for their head less, and made to pull over their broad faces pritty tite, as the skirts are made to draw over a hoop (the only aperture into their close canoes), in the middle where he sits, not much unlike a weavers shutle, if both sides were made curvilinear; he has one paddle, nine or ten foot long, with blades at each end, fortified on the edges with bone or ivory; thus accutred, they will dart past the ships at a prodigious rate, at least fourteen or sixteen mile an hour, regardless of wind or sea, for nothing can enter his canoe while he keeps his seat. They have many contrivances to catch fowl and kill fish of the most ennomous size, very ingenious and curious, and with great facility. These canoes are so tender, and composed of so many litle peices of wood, of whale bones, and bones of fish and beasts, as would asstonish you how they held together; and, lastly, they draw over this peice bitt frame, a covering of skins, made tite all over, and sow'd on close every where to that hoop where its lord sits in pride and hauty contempt. I have often thought this people are



of the lineage of the Chincase, in the many features I think I see in them—their bloated, flatt faces, litle eyes, black hair, litle hands and feet, their listlessness to travilling, very fair when free from greese, very submissive to their men, very tender of their children, and are indefatigable in the gew gaws to please their men and children. I have had some of those toys from the children brought to me by father and mother, to learn them to look at us without trembling, which shew this peoples great wisdom. These toys are litle peices of ivory, made in form of all their fishes, all their fowls, all their beasts, all their utensils, men, women, and children; nay, some to imitate our ships, our boats, and our men, litle canoes, luggage boats, litle bows and arrows; in short, nothing escapes their notice; and even in these childless things, bestow a good deal of labour. As they get vast numbers of seals, sea-horses, and deer skins, so most of their habitts are made of one or other of those skins.

The want of wood, and severity of the clime, puts this people on eating their victuals raw; not but we have had litle stone pots and bone spoons, and other contrivances to dress victuals; but this, I suppose, may be for their sick or children only, for 'tis not possible to gett fewell for that use. Blubber and seals flesh make up the greatest part of their food; not but that they easily catch fowl of all sorts, and other fish what they please, and do live in great affluence and plenty, and would not, I am persuaded, change their fatt dabbs for all the fine luxurys of the east.

It has been said that these are Anthropophagions, and that their cruelty and barbarity is not to be expressed. I answer, it is no otherwise than as all the Indians in America do, to sacrifice their enimyees to their god; and then, indeed, they do partake of human flesh. But to say it is a delicate, and that they do it at any time when they can gett it, and that it is a favorite dish, I believe 'tis quite otherwise; for my own part, I see nothing in them to countenance such a hellish

principle, and do think them as gentle and sociable, and more so, since one cave often serves a whole tribe of two or three hundred persons, men, women, and children, where they live in love and affection, and more unanimous than we can pretend too; so obliging and so affectionate to one another, when we are trading with them, that any person may perceive what a harmony there is amongst them.

That they are idoliters, I am perswaided; for I have had a bone dcity, which they seldom are without in their canoes. The rising sun summons all on their knees, when you hear such a contrast of vocal musick as comes from the lowest recessis of the mind, with such energy and noble contempt as lift these people, in idea, above the common level of all mankind; and I daresay they think themselves the favorite people of God, and look on us with more compassion and contempt than we do them. For to what reason can we ascribe that great confidence in them, when they singly and alone have put themselves in my hands, but a nobleness of mind, above the low conceits of mean earthly creatures? All our shining characters in history had this criterion,—suspicion, and jealousy, and diffidence, are always esteemed the true intimations of a pusillanimous. Nor does this great confidence<sup>1</sup> and resignation proceed from stupidity, as I observed at Ice Cove; for while we conversed with these people, both men, women, and children, with all the freedom and cheerfulness in the world, yet, as soon as our people shewed them they wanted to look into their tents, and transgress the laws of decorum, in one instant the women and children retired, and the men had their bows and arrows in their hands as quick as thought; which, when I perceived,

<sup>1</sup> Captain Lyon, in his voyage of the *Griper*, speaks thus of the great confidence of these poor Esquimaux:—"As we walked to them along high shingly beaches intersecting small swampy lakes, several birds were shot by our officers; but although the natives saw them fall, they expressed neither surprise, fear, nor curiosity, about the guns."—*Brief Narrative*, p. 57.

I called of our men at the intreaty of one old man, and so the women and children came again to their gambols with our people, as before, debonair, and in good humour, and before we parted, brought us two or three dozen of young green geese, and came on board the ships severall times afterwards whilst we stayed there. These instances shew these people are not stupid; but their confidence and resignation is in a higher power,—that power we are taught to dread, but to dispise all others. So that in these people you see practical philosophers; what we should be, what we are not. How mean and contemptable must we appear in the eyes of these people! who, when we approach them with crouds, and caution, and bustle, and noise, and firing of guns, enough to terrifie such hen-hearted creatures as we are, which makes no other impression on them than extort a laugh, and hasten their way towards us. I have often thought that the book of nature is more evident to them than us. The inferiour creatures betray their fear by squeaking, chirping, running, or scratching; but lyons, bulls, bears, egles, whales, sharks, and wolves, shew no signs of fear, but go on uniform in all their habitts and motions unaffected with fear, invariable in their gratification of sense. If, as the philosophers say, that man, in his composition and passions, partakes of all the beasts of the forest, how different are ours to these savages, as we call them! In these is such a serenity and composedness on every occasion (not but they are very fond of iron),<sup>1</sup> that I have often beheld them with great admiration. This is the character of our Usquemowin in Hudsons Streights and Bay, and am sensible 'tis somewhat

<sup>1</sup> This is probably a quaint insinuation of their pilfering propensities, which are not to be denied. Captain Lyon says, that some of the natives who visited his ship were not so violently overpowered by their joyous sensations as to forget that they came to improve their fortunes; and one most expert fellow succeeded pretty well in picking pockets, an occupation from which frequent detection did not discourage him.—*Lyon's Brief Narrative*, etc., p. 37.

different from Mr. Egedes in Straight Davis; but this may be easily accounted for where a nation is broke by war or other calamity. How soon it produces a degeneracy in the people, we need not go from home to verify this instance.

My sentiments on this people has had so good effect on the present gentlemen in the direction of the Company, that in the year 1749 an attempt was made to settle amongst them, and fix a factory, in such a situation as might secure our people, and accommodate these people to trade. Accordingly I was sent to survey the coast from Cape Diggs down the Labrodore, and collect as many circumstances, and make such observations, as was necessary to accomplish this design.

But found that coast so wild and barren to northward of Gulph Hazard, in latitude  $56^{\circ} 22'$  N., and longitude  $2^{\circ} 05'$  E. from Cape Diggs, that there was no possibility to subsist Europeans to northward of that gulph, where we entered and erected Richmond Fort, which will give us an easy access to these people, and accommodate those wandering tribes of northern Indians: a people hitherto greatly distressed for want of a settlement to succour and support them from the many enemies these poor people have on both sides. Thus you have our endeavours. God must crown the intention. We have watered; but God must give the increase. As the motive is truly generous, so God will bless it with his aid. The small share I have had in the execution of this laudable design are entirely from motives of honour and conscience. If I live to see it succeed, it will give me infinite pleasure; if not, Gods will be done. Nothing from me shall ever intervene; let those that do, be answerable for it. But enough: 'tis time to resume the geography.

From Cape Diggs, in  $64^{\circ} 40'$  N., and in longitude  $79^{\circ} 00'$  west from London, down the Labrodore coast on the east main, after you are the isles of Diggs Deception: eight leagues S. by W. from that cape, you have a barren, level, plain country, all along to Cape Smith, in latitude  $60^{\circ} 47'$  N.; and

seventeen mile to westward of Cape Diggs, which is a high, bold, brave land, from whence extend a range of mountains, E. by N., to an indetermined distance, which tower over that barren, wild, fenny country. To northward of that cape, are nothing remarkable, but four islands, twelve leagues to northward, caled Four Usquemows.

The shores is very foul and stoney all along within twenty fathom water ; but without that, you have a clean oazy bottam.

We anchored and sent our boats ashore at sundry places on this coast, and found a gradual discent of the flood as we proceeded to southward. At Cape Smith, and at the Sound, we found the current sett to northward perpetually, and that the rising of water abaited something of its force, but run to northward always. It rise and fell about four foot water.

The sound is near two mile wide, and affords a fine harbour ; but the barren islands are so scattedred in it, that you are never above a quarter of a mile from one or other. 'Tis a good eight mile through, and very rocky, and lyes much exposed to a south-west wind.

In  $61^{\circ} 20'$  are five islands, from whence we had some Usquemows, who seem te me to be mecker and modester, and of a more Indian complection, neither so robust and hardy, nor so undaunted and insolent, as in the streights ; but with a meck, resigned confidence, put themselves into my hands, without diffidence or precaution—a strong evidence of their innocence. I take the more perticular notice of this, because none of our ships ever touched here before.

Cape Smith, as was said, is a brave, high, bold promontary, and extends itself, W. by S., six leagues from the adjacent coast on the north side, and nine leagues from the adjacent coast on the south side.

Fenny Coast, which is a very low fenny coast, from the foot of that range of mountains before taken notice of, all along the coast to the Point of Portland, in latitude  $59^{\circ} 00'$ ,

and appears, here and there, with little tufts and hammocks, as you sail along ashore ; but this coast is so lined with islands, banks, and broken ground, that it is not easy to come at it. There is no standing into less than twenty fathom, no where ; but you meet banks, and riges, and broken ground.

Near the Point of Portland, which is a high, bold promontary, in latitude  $59^{\circ} 00'$ , and near the meridian of Cape Diggs, before which are a cluster of barren, bare islands, I named Double Dozens, the westernmost of whom I called in memory of my habitation, Limehouse and Ratcliff, with deep water very near them, and foul anchorage. There runs a constant current to northward through them ; the water of gall colour, owing, as I conceive, to a large mixture of fresh water.

These islands are all of them craggy, clifty, and rising ground ; very ragged, and many sunken rocks amongst them, where you must be very cautious in sailing through. From hence the coast winds south-east to a pritty high land, and deep water, and is lined with islands without distinction, to Hopwell Hoad, in  $58^{\circ} 00'$ , and do make a fine channile between these and the main, which may be of infinite use in times to come. I have named them Holmes of Hopwell.

From thence to Gulph Hazard, in latitude  $56^{\circ} 22' N.$ , the coast is a brave, high, bold land—in some places mountainous, with a botamless shore, and covered with a chain of islands, of sundry sizes, and are distinguished with names, as by the map annexed.

These islands form a fine channile, and fine anchorage, which I named Richmond Channiles. The islands covering these whole coast, to Cape Smith, affords a most comodious navigation for sloops, boats, and canoes ; and I doubt not but ships may find shelter in many places thro those numbles inlets, which is hardly less than from one mile to five mile wide, and an oazy bottam. The current all along this coast setts along shore to northward about two mile an hour, and

rises three foot water alternately. The variation of the needle in 1749, at Cape Diggs,  $42^{\circ}$  north-westerly, and at Gulph Hazard,  $29^{\circ}$  north-westerly; at the south end of Mansfeild,  $36^{\circ}$  north-westerly, and at the intermediate distances, proportionable.

The whole coast, from Cape Diggs to Gulph Hazard, is so wild and barren near the sea, that we hardly saw one living thing, except a few crows, gulls, fish, fowl, sea pigeons, etc. The land afforded a sort of rye grass, snow drops, white and purple, without odour, and a creeping bramble, without berries. Southward of the point of Portland, the valleys grew more salutary, and the grass and shrubs more mature; and we found some berries here and there, and amongst the stones, many sparkling gems, which gave a luster to this barren, silent, inhospitable country.

I remark that the grass seems of a better colour, of a more lively green, not so paled and burnt to southward, then it is to northward of Cape Smith; that the shrubs are in a small degree larger, and the grass is deeper in the valleys on the south side. The barren, bare rocks which border this whole coast, produces no living creature; even the snow ponds which face the sun, and are sufficiently heated, has not one living thing in them; no aquatick, no worm, no insect, but muskeeta's; no berries, no seed, no food for Gods creatures, neither by land nor water, for we tryed our nets every where. No wonder, so unreplenished by nature, it should remain desolate.<sup>1</sup> And yet I am of opinion, that the fish of the sea, as well as beasts and fowls, are stationary no where, but in their errattick rambles, may vizeit this barren

<sup>1</sup> This desolate coast seems to bear a marked resemblance to that discovered by Lieutenant Sherrard Osborn, late commanding H.M. Steam Tender *Pioneer*, who conducted an extended party from Captain Austin's squadron (1851), and penetrated south-west of Cape Walker, to latitude  $71^{\circ} 50'$ , and longitude  $104^{\circ}$ , a distance of five hundred and six miles, from the winter quarters of the squadron and back to the ships,—one of the most remarkable journeys performed in the arctic regions.

soil. Their is some snow moss in the vales, which, I am told, the dear are fond of; and nature produces nothing in vain. But I am perswaded their stay is but very short on so scanty commons what I have taken notice of. Doubtless, the natives Usquemows know the time and seasons of those haunts, and nick it, for we found vestiges of them at all the places we stopt att. And O, my consciouns! I think they are all gone together, for when we go ashore, there is so profound silence, such awefull precipices, no cackling, chirping, squeeking, on land or water; all nature seams asleep, that we could hardly immagine ourselves awake, and uppon the earth, untill we scale those lofty summits, and see those sparkling saphires, which display'd their glories on the face of the sun. The sea and sounds affords a fine prospect from thence.

I must add, in kindness, there is fine shelter for a ship in stormy weather, when it comes to be well known, in fine coves, fine sounds, and good anchorage; and that it may be vastly usefull hereafter, I have named those high hills of Hopwell, the islands, holins, and chanile, as is before taken notice of, the channile from twenty-five to five fatham, from two to four miles wide, this note says, and rounds and runs to the point of Portland upwards of twenty leagues; and I fore see it will be of great service to futurity in carrying on the Usquemow trade, which will shelter our traders from ice and storms in their passages early in the spring, when and before those wanderers retire from the main to their summer residence.

Gulph Hazard is not above two miles in length into Artiwinipeck, yet wind is of little service, the land is so tremendous high, and hang over the sound, that the wind, as well as the waters, are reverberated by those cliffs; mainly in this consists the danger, and where the sound is botamless, there are other difficulties, but I'll forbear to say more, because it opens into a fine expanse. The Artiwinipeck appears so finely variegated with mountains, groves, cascades, and



cateracts,—vales so adorned, with trees and fine meadows interspersed here and there, that I was struck with admiration when I first saw it: I plainly saw such a sudden alteration in the face of nature, as gave me a most agreeable surprize, in sailing but two mile through the gulph.

Upon the bay side is nothing to be seen but barren rocks, and parched vales; no herbage, nor trees, nor shrubbs; and the litle verdure there is, is so pauced and sickly, and tinctured with those rusty waters, as makes it offensive to look att. But here all is florid and green, the verdure so fresh and lively, the woods in such decorum and stateliness, as shew us those kindly vapours and effluvia they suck from the waters of this sea Artiwinipeck.

I remark that all along the coast down to Artiwinipeck, there is no regular tide, and that it is entirely under the government of the winds; that 'tittle languid motion it has settts to the northward. When we lay at the Decoy, we could perceive it rise and fall three or four inches alternately, as the wind blow'd fainter or fresher; likewise, we found at Smiths Sound, at Hopwell Head, and at the gulph, it constantly set along shore to northward, and which was quicker near the capes, and more languid in the bays. We observed the tides had been considerably higher in all places at particular times, which confirms me in opinion, that it is entirely under the influence of the winds; and the luminaries have very litle or no effect on these tides, as I very carefully noted, when I observed them at full and change of the moon. And as we had fine wether the whole time, so the influx was in a manner insinsible; and this I collected from many trials in all those places at the Decoy at Smith Sound, where the coast lyes with an inclining angle: there it swells higher by three or four foot, but at other places, near points or cape land, I never could perceive it rise above seventeen inches at Lady Lakes Grove, whereas at Richmond Fort it flowed four foot at spring tides. These places are but four-

teen miles distant, which is entirely owing to the position of the coast, which compresses the fluid in motion, and causes it to swell above the ordinary level. The same circumstance was also conspicuous at Coapache-un-e-sepee, where the waters are compressed, but not repulsed in their courses by the inclination of the shores; for in Groves Sound, nor at the cataracts, there was no appearance of this flux above seventeen or eighteen inches. And, therefore, I make no doubt, but at the coming on of those potent and powerful northerly winds in the fall of the year which prevail in Hudson Bay, that the flux may continue many hours; and so alternately when those blasts are over, it will require the like time to subside down to the ordinary level.

The gulph in particular is so diminutive and disproportionate to the size and capacity of Artiwinipeck, that it is no wonder that sea should be regardless of the influence of the luminaries. I should have been glad of a powerful north-west wind while I lay at the Grove to have confirmed me in my conjecture; but during the summer heats, there can come no bleak cold winds over those barren, bare mountains, which acquire such a degree of heat as is hard to conceive, and which rarify the air, and warm it, that they seldom reach the coast; I say during the summer months, but are turned off and reverberated by the extraordinary height and heat of those tremendous hills. These conjectures were confirmed in the year 1750; when a powerful north-west wind blowed, it continued to flow forty-eight hours without intermission, and rose higher by two foot and two inches than I had remarked before; likewise, we had a storm at south-east, when the waters shrunk one foot and ten inches lower than I had seen before, so that at Richmond Fort, those two extremes are eight foot asunder, beyond which they seldom or ever stray; but, as was said, the ordinary tide their, is near four foot, and at the Grove, seventeen inches, as was said before.

If my conjecture holds good, it will suggest to us a probability of finding a more commodious passage down to James's Bay, which, in all likelihood, is much sooner disincumbered of ice, by those constant draining currents from the lands, and the reflected winds which clears this coast and expands the atmosphere. But the determination of this conjecture, and some others, must be left to futurity. I say, if our ships could avoid those immense bodys of ice in going down that bay (which makes that voyage always precarious), it would give a security to that navigation and settlements as would free them from many anxious concerns, which, as it is, makes success doubtfull.

From Cape Diggs to Sir Thomas Smiths Sound, is a barren, plain coast, and four ground four mile of into twenty fathom, where you fall into an oazy bottam; from thence to the Point of Portland the coast is a low fenny marsh, with little tufts here and there, but is so cover'd by banks and broken ground, that there is no coming nearer than twenty or twenty-five fathom.

Point of Portland is the northermost promontary of the high lands, but is so covered with the Duple Dozens, that it most remarkable for its heith than otherwise. From thence to the Gulph of Hazard (called in Indian, Qua-qua-check-awan), is a most bold coast, to be seen many leagues of att sea, and cover'd by high, bold islands, which make a fine channile between them and the main. Those to Hopwell Head are so like one another in form, make, and size, that I dared not make other distinction than Holms of Hopwell, lest my successors should cavill with me. But to southward of that head, down to the gulph, are so remarkable one from another, that I have not scrupled to assine names to all of them, and distinguish them so to futurity, so necessary to make this coast inteligable.

But all along that coast you have pretty deap water, untill you come near the verge of those islands, where is foul

broken ground ; and from Solitary Islands to the Comittees, is a ridge from thirty-five to fifteen, which may hereafter be of good use when better known, which is not less than seven leagues from the main. As our boats went through the chaniles of Hopwell and Richmond, I am informed there is very good anchorage every where, and many fair sound and inlet through those chains of islands, and that nothing but a little experience is wanting to make it the most commodious navigation in the world ; and I should think it no hard task for a small boat to go from Cape Diggs to Slude River.

We vizitted all the highest mountains in our progress, which overlooks that country to a great distance, but observed neither bush nor braque, but a sort of snow moss here and there in the declivities ; in the vales is a sort of rye grass, some snow-drops, violet and white, without odour ; on the bare mountains it is not easie to conceive how they are heated, and I suspect this to be real cause why this country is quite forsaken during those heats, which warms the air to such a degree as banish the cold wether game from these parts, and so both beasts and men do ramble by necessity. If I conjecture right, the spring hunts will answer best ; for, altho we saw no living thing upon the land or water, except what is befor taken notice of, yet we saw evident marks and traces of men and beasts and fowls in every place we toucht att ali along the coast ; but is so barren, and the verdure so languid and sickly, the sudden change we met in passing through the gulph gave me a most agreceable surprise.

When I first entred the sea of Artiwinipeck, I was struck with the amazing grandour and beauty of the place, those astonishing mountains which border the sound are so adorned with such beautifull verdure, and trees in such decorum and order, as if art had conspired with nature to make those tremendous hills more delightfull, where those rows of evergreens ascend stratum super stratum up to their

very summits, form a most delightfull border, and down to the very sea, to adorn and embellish that prodigious mountain.

On the right appears Lady Lakes Grove, under a stupendous mountain, from whence fall a vissable cascade, which throws itself in serpentine folds in many streams through that grove into the sea, refreshing and enlivening all the verdure near it.

Artiwinipeck, open to your view, presents you with an inclosure of high mountains such as is not in the known world, whose skirts and borders are so embellished with woods and grass and plains, and interspersed with low islands here and there, some covered with woods and grass and evergreens, and others bare and barren at convenient distances, as make a most delightfull landscape, and as if nature had been resolved to make the contrast inimitable. And it is not easie to conceive what an intense heat those barren bare rocks and mountains acquire during the summer months (which are natures hot beds), and which warms the air to such a degree as setts all nature in a high ferment? and we our selves are not a litle affected with those sultry blasts.

The sea contributes its part by affording plenty of water, and is so indented with points and islands innumerable, scattered here and there, as never to be boisterous nor dangerous, near which you have anchorage and anchor ground every where.

The bottam is coverd with fine muscles, and sea-eggs, and clamms, and spouts, and scallops, and other shell-fish, which allures those shoals of fish you see come through the sound every day, as well as those salmon, titimegg, and lake fish, which abounds in every place within the gulph. The secls in the gulph are innumerable, and the fish-fowl covers the waters upon the influx, but rest and retire on the cbb.

The hunting grounds all show how well they are stockt at proper seasons; partridge and ducks always thus furnished

for the subsistence and recreation of fish, of fowl, of beasts, and men, we had some reason to expect to meet with the footsteps and traces of many tribes of Indians, which we did every where in our progress round that sea; and deer in herds, not only in those numberless declivities, but on all the islands we touched at.

In short, such is the beautiful situation of Lady Lakes Grove, the awful grandure of Mount Eden, the delightful groves of Grove Sound, the towering grotto and inchanting vine yard, and elegant situation of Richmond Fort, and the inimitable borders of Winters Mort Lake, as is not to be paralleled in Hudsons Bay, if in the whole world.

Thus much in justice I must need say, and recommend it to posterity, to add, to alter, and correct my faults and misrepresentations, improve my hints if they deserve it, confirm or controul my conjectures, and so they shall do an acceptable service to truth, to the company, and to mankind in general.<sup>1</sup>

As for the interior parts of the Labrodore, it is wholly occupied by the northern Indians before taken notice of, who live and depend mostly on fish and deers flesh; woolves, foxes, and otters, affords cloathing; and as these are to be had by traps, and ginns, and other contrivances, their necessities nor ambition dont prompt them to desire many things from us: our twine, fish-hooks, ice chizzels, ketles, and small wares, make up the ultimate of their wants. As for guns, powder, and shott, their are numbers of them dont know their use. The moulted fowls at proper seasons, and what else may be had with the bow and arrow, procure enough for change of dyett, who live in great plenty otherwise, do reduce these peoples wants into a narrow compass.

<sup>1</sup> It is evident from this observation, that these remarks were intended to be preserved to posterity; and it must be admitted, that although a century has elapsed since they were written, they contain much interesting matter worthy of being preserved among the works of the Hakluyt Society.

The skirts and borders of Labrodore are hilly and mountainous on every side (a small part excepted); but the interior parts is covered with lakes and morassis to a wide extent, which affords an easy communication into all our principal rivers; but as above, these people have their food and rayment on so easy terms, that hardly one in twenty have ever taken the trouble to go to ours, or any of the French settlements. Indolence and idleness has a good share in this indifference: but surely tis a mark of great wisdom in them.

However, those few that has frequented the settlements, begin to like our commodities better; their women like our nicknacks and giegaws, and the men begin to love brandy, bread, and tobacco, so that a litle address and management will bring these happy drones out of this profound lethargy. You'll say these people would, from their manner of life, have increased faster than the other indians; but the reason I gave before has, in some measure, prevented them; and now it will be a good motive to apply themselves in earnest to the use and defence of the gun, who, by the aid and convenience of our settlement at Richmond Fort, will be enabled to keep in a body, and repell force by force, without being divided, or under a necessity to travell a great distance from their familys, by having all those things brought to their own doors.

All the hilly and mountainous parts of Labrodore are occupied by the Usquemews, from the bay of Saint Lawrence on the southern, eastern, and northern borders, and all along the east main to  $56^{\circ}$  and  $57^{\circ}$  latitude, and on all the islands adjacent, who are the seamen and fishermen on salt waters, as those are on inland lakes and fresh water rivers. Both one and other getts great quantities of deer; but whales, secls, and sea-horses, are the principle support of the Esquemews; wether these retreat and retire to any distance from the sea side uppon the approach of winter, or are wearid with

their long summer day, and creep into their winters cave to rest, this is certain, we never saw but once or twice a single Usquemew in many years experience in the homeward bound passage, altho we have been detained by contrary winds at all their haunts.

The interior parts of Labrodore affords good shelter, and woods plenty for the northern Indians, who dress their victuals as we do ; and dry'd fish supply the want of bread ; they are very nasty in their persons, as all the Indians are ; but not offensive in their filth, as the Esquemews.

I had a tribe in the year 1750 came of at the Deception, very different from any I had seen before (except those at the Four Usquemews), about sixty men, women, and children, of a swarthy Indian complexion, all cloathed in deer skins, bears and woalves, so alert and sprightly, not so fatt and bloated as the Usquemews, nor so thin and megre as the Indians ; I took them to be those very bordering northern Indians we have before attempted to discribe, but it came on blowing weather and prevented my making further remarks ; if I conjecture right, the allarums we gave last year at Diggs, at the Four Esquemews, at Cape Smith, at the Decoy, at Hopwell, and at the Dozens, had excited their curiosity down to the sea side to be satisfied, for they had nothing to trade but their breeches, of which I have a sample.

What remains to be added to our geography, is a word or two on the seasons proper to prosecute this navigation. And as it is very hazardous to enter the streights before the begining of July, for ice, so it is dangerous to be in that bay after the middle of September ; the gales of wind and snow setts in for a centinence, with very short calm intervals ; the severe frost are such that you cannot work a ship ; possibly as the frost prevails the winds decrease, but to what purpose ? when blocks are locks, and ropes are bolts, and sails can neither be taken in nor left out, is surely the last



extremity ; the new ice near the shores and rivers, and the wash of the sea, stick to your ship and ropes like bird-lime, cand in your sails like pitch, and so all operations by water ceasis, in the northern parts of the bay first, and so southward soon after : the winds on the land are variable, and you have short intervals of fine weather in the day time, untill the end of October ; but those violent gales of frost and snow are so frequent, that all our craft are put into winter quarters ; when the rivers are covered with ice, and the shores are lined to a great distance, and water disappears, the land cloathed with snow, then prevales those violent piercing winds, which no creature can face for a continuence (except some short intervalls). And so apprehensive are our people of being caught out in those frightfull drifts at any distance from the factorys, that they never suffer a stranger to go a bow shott from the palisade without a person of experience with them.

Those terrible snow drifts and dark condensed foggs are hardly to be guarded against. Even the most experienced men we have, have been at times put to great extreanitys. Thus I have given you my sentiments on every part relating to this voyage ; your own prudence must supply whats wanting ; and as these remarks may be of peeculier use and service to you in your employment to and from that country, so it will be necessary for you to conceal these remarks from every other person. And I charge you to keep them secret, least others should draw consequences from them I never intended, to the prejudice of the Hudsons Bay Company. But if at any time hereafter the Company should reject you and spurn you from them, and deny you a moderate employment, in that case you are at liberty ; and it is my will and command that every part be made publick for the use and benefitt of mankind.

I have this to say, that no other person before my time ever collected so many notes, and but very few have had

more experience nor better opportunities to explain this geography. The meanness and contemptable application I have drawn require some indulgence; but the hydrographycall parts are so well adjusted, and with such care, that I do willingly submitt them to the test of time.

Thus I conclude, with my prayers, that God that he will give you a right use of them, and conclude,

YOUR AFFECTIONATE FATHER.

---

ain this  
eation I  
ydrogra-  
are, that

t he will

ATHER.

## APPENDAGE.

---

York Fort is  $10^{\circ} 45'$  west longitude from the north end of Mansfeild; also  $11^{\circ} 15'$  west longitude to the west main, in latitude  $58^{\circ} 00' N.$

It flowed in Ham Sound 9 hrs. 45' on the full and change of the moon; but the tide run untill 10 hrs. 30'.

It flows on the coast from Ted Head to Buckames nearly 0 hrs. 45', or S. by W. full and change, and runs half-tide.

Buchanness is in latitude  $57^{\circ} 25' N.$ ; variation,  $14^{\circ} 30'$  north-westerly.

The course from Battery Head to South Ronalsa is N.N.W. twenty-five leagues; and this is confirmed by sundry experiments.

Cape Henrietta Maria is in longitude  $84^{\circ} 00' W.$  from London, or  $5^{\circ} W.$  from Cape Diggs.

East Barrow Island is twelve mile to northward of Hoy Head, and seventy-eight ditto to westward of ditto.

Hoy Head is in latitude  $58^{\circ} 55' N.$ , and longitude  $3^{\circ} 30' W.$  from London.

Stack Ple bears from Hoy Head W.  $\frac{1}{2}$  N. eleven leagues.

East Barrow to Hoy Head, E.S.E., twenty-six leagues.

Cape of Resolution to Nix Compestriss, cours N.W. by W. sixty-six miles, in latitude  $62^{\circ} 04' N.$

Observed in latitude  $62^{\circ} 20' N.$ , when Upper Savage Ple bore N.  $\frac{1}{2}$  E. five leagues; variation,  $38^{\circ} 30'$  north-westerly.

From Cape Diggs to the north, and nearest part of Mansfeild, bears E. and W. fifty miles.

From Cape Diggs to the West Main, in latitude  $60^{\circ} 00' N.$ , is  $16^{\circ} W.$  longitude. Another note says Churchhill River is  $15^{\circ} 20' W.$  longitude to Cape Diggs.

From Cape Diggs to the west end of Cape Charles, is ninety miles east, and twenty-two miles northing.

From Cape Diggs to the Cape of Resolution,  $14^{\circ} 20' E.$  longitude.

From the Cape of Resolution to Cape Farewell,  $19^{\circ} 20' E.$  longitude. Confirmed, whose latitude is  $59^{\circ} 40' N.$

From C. Resolution to the East Barrow Island,  $62^{\circ} 25' E.$  longitude.

From Cape Diggs to Carieswansnest,  $6^{\circ} 20' W.$  longitude; ditto, to Cape Nesdrake,  $5^{\circ} 45'$  west ditto; ditto, to the West Main, in latitude  $59^{\circ} 45' N.$ ;  $15^{\circ} 00' W.$  longitude; which is a low, levill, barren land, and tolerable soundings in fifteen fath., four mile from the land.

Moulting Island, in latitude  $59^{\circ} 35' N.$ , one mile and a half from the shore, is thirteen leagues N.N.W. from Usquemow Point, and is remarkable.

Observed in latitude  $62^{\circ} 45' N.$ , when the north end of Mansfeld bore south five leagues; Diggs, E.S.E.; Nottingham, E. by N.; and run east forty mile, when Cape Diggs bore south five leagues.

From Cape Diggs to C. Resolution,  $14^{\circ} 02' E.$  longitude, in seven days.

From the east end of Cape Charles to the east end of Salisbury Ile, is fifty-eight miles westing, whose latitude is  $62^{\circ} 42' N.$

#### REMARKS IN SAILING INTO HAYS RIVER.

Bouy of the fair way uppon the flats, bears from the beacon in Five Fatham Hole, N.E. by E. and S.W. by W., five mile, and lyes in ten foot water.

Bouy in that hole bears from the beacon N.N.E.  $\frac{1}{2}$  E. and

S.S.W.  $\frac{1}{2}$  W.; and from the bouy on the south point of Stones, N.E.  $\frac{1}{2}$  N. and S.W.  $\frac{1}{2}$  S.

Bouy of the south point of Stones, to the bouy of the Upper Hole, N.N.E.  $\frac{1}{2}$  E. and S.S.W.  $\frac{1}{2}$  W. That bouy lyes with the becons on the Marsh Shutt in one, and bears W.  $\frac{1}{2}$  S. and E.  $\frac{1}{2}$  N., in fifteen foot at low water.

I observed in latitude  $58^{\circ} 38' N.$ , near Port Nelson shoalds,  $16^{\circ} 00'$  north-westerly; variation by sundry azimouths.

Ditto at Five Hole, latitude  $57^{\circ} 10' N.$  Confirmed 1738,  $40^{\circ}$  longitude from Usquemow Point,  $2^{\circ} 20' E.$ ; but to round the shoalds,  $2^{\circ} 35' E.$ , in miles seventy-four or eighty-two ditto.

Stone River is sixteen miles from York Fort, and bears from Five Fatham Hole E.S.E.  $\frac{1}{2}$  S.

From Five Fatham Hole to Cape Diggs in eight days,  $13^{\circ} 42' E.$  longitude.

From Cape Diggs to Carieswamsnest, in  $62^{\circ} 15'$  latitude,  $7^{\circ} 31' W.$  longitude; from that low point the land trends N. by E.; five leagues off you have one hundred and twenty fatham.

I observed at York Fort the latitude,  $57^{\circ} 00' N.$ ; ditto, when Stone River bore S.  $\frac{1}{2}$  W.  $57^{\circ} 25' N.$ ; dist. five leagues in seven fatham.

N.B. Keep Hungry Bluff S.W.  $\frac{1}{2}$  S. The Point of Marsh, W. by S. is the best water; 'tis three miles from the factory to the beacons on the Point of Marsh, and it is two miles and ten yards athwart from high water mark to ditto at the factory.

REMARKS ON THE TIDES ADJACENT TO THE CAPE  
SOUTHAMPTON COAST AND ELSEWERE.

In latitude  $62^{\circ} 15'$ , longitude  $5^{\circ} 46' W.$  from Diggs, in forty-six fatham, mud at 10 A.M., a slack.

Four leagues from land, in forty-five fatham, mud at 7 P.M., it set one mile and eight-tenths E. by S.  $\frac{1}{2}$  S.

In latitude  $61^{\circ} 56' N.$ ,  $7^{\circ} 13' W.$  from Diggs, it set at 1 P.M., seven-tenths of a mile N.W.; in one hundred and twenty fathom, soft ground, Carieswansnest north six leagues.

At 2 P.M. it sett four-tenths of a mile E. by S.; latitude,  $60^{\circ} 48' N.$

At 5 P.M. a slack; longitude,  $13^{\circ} 9' W.$  from Cape Diggs.

At 8 P.M. it sett five-tenths of a mile W. by N., in seventy-six to seventy fathom, ouzy.

At 8 A.M. we had a slack; latitude,  $61^{\circ} 51' N.$

At 12, noon, it sett six-tenths of a mile S.S.E.; longitude,  $16^{\circ} 00' W.$  from C. Diggs.

At 2 P.M. it sett four-tenths of a mile N.N.W. At anchor near Whale Cove, in twelve fathom water, hard ground, fifteen islands in sight.

At 2 P.M. it sett six-tenths of a mile W. by N.  $\frac{1}{2} N.$ ; latitude,  $61^{\circ} 30' N.$

At 5 P.M. it sett four-tenths of a mile N.E. by N.; longitude,  $15^{\circ} 46' W.$  from Diggs.

At 9 P.M. it sett four-tenths of a mile N.E., in forty-two to forty-five fathom water.

From Five Fathom Hole to the east end of Nottingham Island in five days,  $14^{\circ} 46' E.$  longitude.

I observed in latitude  $58^{\circ} 42' N.$ , when Flannil Islands bore S. by E. six leagues distance.

I sett the north end of Lewis Island bore S.W. by S. about seven leagues; East Barrow, N. by E.  $\frac{1}{3} E.$  five leagues; the West Barrow, N. by W.; and are three mile asunder. Lewis Island, on the north end, is prett levell and cliffy; the south part, mountainous and hilly.

East Barrow Island is in latitude  $59^{\circ} 05' N.$  and longitude east from Resolution,  $55^{\circ} 12' E.$

I observed in latitude  $58^{\circ} 43' N.$ , when Pictland Skerrys bore W. by N., and the south end of Ronalsa bore N. by W. six leagues.

By another account, Girdleness is thirty-seven miles to eastward of Holm Sound.

I stood of five miles from Mockbegger into twenty fathom, and tacked when Haisbrough Sand bore east twelve mile.

Flambrough Head in latitude  $54^{\circ} 05' N.$ ; in steering north it carryed us twenty-one mile to eastward of Buchanness. By this account, it is longitude  $1^{\circ} 56' W.$  from London, and its latitude  $57^{\circ} 35' N.$

Stock and Skerry in one bears N.E. by E. four miles asunder.

From London to Resolution made  $64^{\circ} 30' W.$  longitude.

I observed in latitude  $61^{\circ} 21' N.$ , when Cape Warwick bore N.W. by W.

I observed in latitude  $62^{\circ} 10' N.$ , when the Middle Salvage bore E.  $\frac{1}{2}$  S. five leagues.

I observed in latitude  $62^{\circ} 26' N.$ , when Salvage Point bore N. by E.  $\frac{1}{2}$  E. four leagues.

I observed in latitude  $62^{\circ} 59' N.$ , when east end of Salisbury bore N.E. by E.; west end of ditto bore N.E. by N.; east end of Nottingham, N.  $\frac{1}{2}$  E.; west end of ditto, N.  $\frac{1}{2}$  W.; Cape Walsingham, W.

All well defined.

N.W. from Cape Henrietta Maria you have broken ground from five and a half to eleven fathom, in those depths we steered, untill the Cape bore south six miles, when we dropt into ten, twelve, fourteen fathom oaz.

I observed in latitude  $55^{\circ} 15' N.$ , when the Cape bore W. by N. seven miles; longitude,  $4^{\circ} W.$  from Cape Diggs.

From Cape Henrietta Maria to latitude  $53^{\circ} 16' N.$ , and eighty-one miles to eastward, I set the North Twinn from E. by S. to E. by N.  $\frac{1}{2}$  N. seven leagues; Viners Island from S.W. by W. to W. by N. about five leagues.

When the east end of Agomisco bore S.W., the east end of the North Twinn bore E.N.E.

I went from the ship in Moose River Road, and rowed

into the mouth of that river as follows: North Bluff, W.N.W. at 6 hrs. 27', past the outer bouy in four fathams; 6 hrs. 56' past the second bouy, three and three quarters fathams; 6 hrs. 58' past the third bouy, three and a quarter fathams; 7 hrs. 08' ditto fourth bouy in three fathams; 7 hrs. 15' ditto fifth bouy, three, one foot less; 7 hrs. 22' ditto sixth bouy, two and a half fathom; becons, two and a half fathams.

We returned on board by 9 h. 47', and rowed four mile an hour.

At the North Sand Beacon, three and a quarter fathom best water; second ditto, three ditto; third ditto, three and a quarter ditto; fourth ditto, three ditto; fifth ditto, three and a quarter ditto; sixth ditto, three and a half ditto, becon; seventh ditto, four and a half ditto, bouy at Ship-hole.

From the bouy in Moose River Road 'tis six miles to the North Point; twenty-one miles N.N.W.  $\frac{1}{2}$  W. to Wapisco; nineteen miles N.W. by N. to Cockishpenny; twenty-four miles N.W. by W. to the bouy of the Fairway, at the entrance of Albany River. By keeping in five fathom is a surer way to find the bouy.

I observed in latitude  $51^{\circ} 40' N.$ , when the bouy bore S.S.W. two miles; North Bluff, W.N.W. six miles. I came out upon a neap tide. The bar begins half a mile without the Sand Heads, and is one mile in breadth; we had not less than fourteen and a half foot. N.B.—As a memento, when the Sand Heads are covered, you have above twelve foot upon the bar.

The south end of Mansfeild, in latitude  $61^{\circ} 40' N.$  lyes upon the meridian of the North Bear; the West Sleeper, in latitude  $59^{\circ} 50' N.$ , is sixteen miles to westward.

From Moose River Road to the Gaskitt, fifty-eight miles northe; from thence to the South Bear, fifty miles westing; and  $2^{\circ} 00' E.$  longitude from thence to Cape Diggs. And by computing your time at five miles a day, it will pritty nearly



account for that easterly current you have from C. H. Maria to Mansfeild.

From Buttons Iles to Silly in twenty-two days,  $59^{\circ} 30'$  E. longitude.

From Rattery Head to Holm Sound, N. by W., twenty-five leagues.

From London to Resolution,  $63^{\circ} 50'$  E. longitude, in latitude  $61^{\circ} 40'$  N., where is a little island five miles from the East Bluff, Shut in bear, N. by E. By another account,  $63^{\circ} 30'$  E. longitude.

Cape Usquemow, in latitude  $61^{\circ} 10'$  N., longitude  $16^{\circ} 40'$  W. from Cape Diggs, appears like Knights Hill near Cape Churchill: make in a point, and you have broken ground, which distracts the tides and turns them in eddies and overfalls. We had thirty-five, twenty, thirty, twenty-five, twenty-seven, twenty-five; black peper, mixt with yellow shells, hard ground. Cape, N.N.W. five leagues.

Cape Pembroke, in latitude  $63^{\circ} 05'$  N., fifty-seven miles east to the north end of Mansfeild; seventy-six miles east to Cape Walsingham; eighteen miles to the east end of Salisbury; and our ers. was E.  $\frac{1}{4}$  N. one hundred and forty-nine miles to the west end of Cape Charles: all in twenty-four hours.

From Cape Diggs to Resolution,  $14^{\circ} 18'$  E. longitude.

From Resolution to the East Barrow,  $62^{\circ} 20'$  E.

I observed, in latitude  $58^{\circ} 47'$  N., when it bore N.N.W. seven leagues.

Europa Point-on-Lewis, W.S.W. nine leagues.

Cape Wrath, S.S.E. nine leagues, we run in sight of Lewis Island twenty leagues: the southermost parts are very high land, but the north end is pritty levill.

From Resolution to Hoy Head,  $64^{\circ} 30'$  E. longitude.

All remarks to Resolution confirmed.

I made but  $58^{\circ}$  W. longitude from Hoy Head to Resolution; but when you compute the errors in latitude southerly,

in twenty-one days passage, in a current nearly S.W., four and a half mile a day westing, this being digested in the log, I am perswaded it will reconcile the outward and homward bound journalls.

I have named east end of the north shore above Lower Savage P'les, the East Bluff, fifteen leagues, above three mile from Saddle Back. I observ'd in latitude  $62^{\circ} 06' N.$

I observed the south end of Mansfeild in  $61^{\circ} 40' N.$ ; tis a low point of banks of shells. On the east side, forty fatham is near enough; but on the south and west, 'tis flatt of a pritty distance.

From Litle Agomisco, we run in five and a half to six and a half fatham S.E. by E. Observ'd in latitude  $53^{\circ} 29' N.$ ; nearest dis. S.S.W. six miles.

We sailed from the north-east Horn of Agomisco S. by E., and got in three miles to westward of the Gaskitt. I am of oppiuion their is a wide chanile to westward: their is a ridge from it two mile to northward, and it spits of half a mile to southward from a dry bank of shingle a quarter of a mile long.

From Tutherly Island I stood twenty mile W.S.W., and tackt one mile from the Gaskitt. This narrow is twenty-one miles wide; 'tis thirty-two miles to eastward of Albany Road, where I lay twelve mile east from the North Sand Head, and 'tis fifty-seven miles to eastward of the South Bear, and that island is fourteen miles to westward of the North Sand Head.

I observed the north end of Mansfeild in  $62^{\circ} 30' N.$  latitude on the meridian of the Bears. The westernmost of Bakers Dozen is four mile to westward of that meridian, in latitude  $58^{\circ} 20' N.$

Flambrough Head, in latitude  $54^{\circ} 08' N.$  longitude,  $0^{\circ} 11' E.$  from London.

I observed, in latitude  $61^{\circ} 35' N.$ , when the East Bluff of Resolution bore N.W. by N. five leagues, Cape Warwick

W. by N.  $\frac{1}{2}$  N. eight leagues, and made home to the land  $60^{\circ} 54'$  E. from Hoy Head.

South part of Notingham is in latitude  $63^{\circ} 15'$  N.

South end of Mansfeild in latitude  $61^{\circ} 40'$  N.

We saw the Bear Islands in twenty-five fathom oaz south, do. east four leagues; we steered S. by E. eighty-eight miles; south, seven miles, in depths twenty-nine, sixteen, twenty, twenty-three, to the East Horn of Agomisco, west one mile, to nine, eleven, twelve, fifteen, sixteen, twenty; and going fourteen miles further S. by E., run into thirty fath., the water of a gall colour. The Bear Islands, by this acct., is  $3^{\circ} 00'$  W. from Cape Diggs.

I observed in latitude  $52^{\circ} 32'$  N., half a mile from the Gaskitt, this bank and ridge is two miles in length from north to south; the dry part is nearest the south end; we had ten to fifteen fathom within half a mile; and this shoald lyes fourteen miles to eastward of the Horn of Agomisco.

This East Wash, or Horn of Agomisco, is thirty-four miles to eastward of the Bear Islands, in latitude  $53^{\circ} 00'$  N.: it is by this note fourteen miles to westward of the Gaskitt, in latitude  $52^{\circ} 32'$  N.; the South Bear in latitude  $54^{\circ} 28'$  N. from hence, ers. and dist.

I observed in latitude  $51^{\circ} 34'$  N., when the North Point bore W.N.W.  $\frac{1}{2}$  N., Robersons Island, S.S.W.; bouy of the Fair Way, S.W. by S. one mile; the Bluffs at Wa-wacs Creeks, W. by N., in four and a half fathom at anchor: the Gaskitt from this bouy bears N. by E. fifty-six miles.

The channile into this river is thus. from the Sand Heads you steer N.N.E. one and a half mile, from eleven and a half foot to nine at low water; then N.E. one and a half mile, nine, nine, nine foot over the barr into eleven, twelve, fourteen, fifteen foot; go one mile further to the Fair Way bouy, which I compute is near six miles into Sand Heads beacons. The coast has many bank, and lyes of into five fathom and broken ground; and the two bouys of the Fair Way at Moose

River and Albany River is sixty-four mile on three courses distant.

From Albany Road, ten miles east from the North Sand Head, we steered E.  $\frac{1}{2}$  N. thirty-two miles to the Gaskitt, in latitude  $52^{\circ} 33' N.$ ; from thence, N. by W.  $\frac{3}{4}$  W., thirty-nine miles to the Horn of Agomiseo, in nine and a half fath. water, when it was W. by S. two miles, in latitude  $53^{\circ} 04' N.$  The true bearings from these two dangerous shoald is nearly S.S.E. and N.N.W. thirty-seven miles; from hence, N.N.W.  $\frac{1}{4}$  W., into  $54^{\circ} 08' N.$  latitude, we came to a rock caled Flotars Wash, which bears from the South Bear W.  $40^{\circ}$ ; southerly, sixteen miles.

I observed the North Bear in latitude  $54^{\circ} 32' N.$

I observed the Bakers Dozen, fourteen in number, in latitude  $59^{\circ} 05' N.$ , from S.E. to N.E. by E., nearest dist. four leagues. By this acct. upon the meridian of the North Bear, in  $2^{\circ} 50' W.$  longitude from Cape Diggs, the south-east pt. of Mansfeild is  $1^{\circ} 00' E.$  longitude from the said meridian.

St. Kilday Islands are five in number; the westernmost is like a sugar loaf in form. We had seventy-five fatham, N.E., five leagues from them. We run eight leagues N.E. by E. to the Flannin Iles, and made longitude  $60^{\circ} 43' E.$  from Buttons Ples to Hoy Head.

By this note, the north part of Lewis Island is a levill champaine land, but the south part is very high and mountainous, and seldom uncover'd of clouds. Near Cape Wrath, S.W. from Hoy Head, are two round mountains; and more to eastward are another prodigious one, which appears, in points and summits, like the teeth of a saw: the latitude of this cape is nearly  $58^{\circ} 35' N.$

I observed Salvage Point in latitude  $62^{\circ} 16' N.$

The South Bear is forty-seven miles to westward and eighty-three miles to northward of the Horn of Agomiseo.

The Lower Hole in Moos River is one third of a mile

W.  $\frac{1}{2}$  N. from the South Sand beacon, thirteen foot at low water; we came over the bar in twelve foot water, and run sixty-four miles from this road to Albany Road.

You are not to stand above sixteen miles athwart from Agomisco towards the North Twinn. It is nearly thirty miles from the two lands; but the shoals of one, and a ridge of rocks from the other, require fourteen miles for birth. I tackt in twenty-nine fathoms, when the North Twinn bore from E.  $\frac{1}{2}$  S. to N.E.  $\frac{1}{2}$  E., dist. ten miles; and this island stretchis N.N.E. twelve miles in length. I observed the latitude in  $53^{\circ} 20' N.$ , and stood sixteen miles back to the Horn of Agomisco, one mile W. by N.

I observed the West Sleeper in latitude  $59^{\circ} 40' N.$  By this note it is five leagues to westward of the North Bear; and this North Bear is  $2^{\circ} 26' W.$  longitude from Cape Diggs.

From Resolution to St. Kilday in fourteen days, we made  $58^{\circ} 03' E.$  longitude; Cape Farewell,  $19^{\circ} 20' E.$  from the Dipt. St. Kilday bore S. by W. twelve leagues. Observed in latitude  $58^{\circ} 35' N.$

From Roseness to Timmouth Castle, S. by E. seventy-seven miles, and south one hundred and sixty miles, when the latter bore W. by S. seven leagues in thirty-six hours.

From Hoy Head to Resolution in twenty-four days,  $61^{\circ} 54' W.$  longitude.

Gulph Hazard is  $2^{\circ} 10' E.$  from Cape Diggs; homeward,  $2^{\circ} 01' E.$ ; latitude,  $56^{\circ} 22' N.$ ; variation,  $29^{\circ}$  north-westerly. It flows eleven o'clock full, and change and risis but seventeen inches at the gulph at an ordinary tide.

From Resolution to the Lizard in twenty-five days,  $62^{\circ} 00' E.$  longitude.

From Rattery Head to Roseness, N. by W.  $\frac{1}{2}$  W., eighty-one miles in sixteen hours.

I observed Hoy Head in latitude  $58^{\circ} 52' N.$

Near the Labrodore, in latitude  $60^{\circ} 20' N.$ ,  $58^{\circ} W.$  from

London, we had a current sett to southward eighteen miles in one day.

At Cove Harbour, in the middle Salvage Isles, it flowed ten hrs. 20' on the full and change, and rise twenty-five foot nine inches; but on the 3d after full, with a strong S.E. wind, it rise twenty-nine foot.

I observed Cape Smith in latitude  $60^{\circ} 56'$  N., longitude  $1^{\circ} 48'$  W. from Cape Diggs, or twenty-two miles. You have a current three mile north a day.

At Richmond Road in Artiwinipeck, the tide risis three foot four and a half inch at an ordinary tide; in a storm at N.W., it rises seven foot, increasing for forty-eight hours; it shrunk on the contrary wind for the like time.

Bonds Inlet is six miles long, and four miles wide in the narrowest part, W.S.W.  $\frac{1}{2}$  S. seven leagues through all the islands.

St. Kilday is one hundred and thirty miles to westward of Hoy Head.

From Resolution to Hoy Head,  $61^{\circ} 45'$  E. longitude.

From London to Resolution,  $62^{\circ} 01'$  W. longitude.

I observed the sun rise twelve minutes of time sooner then by caleulation in Hudsons Streights.

By this note, the south end of Mansfeld is in latitude  $61^{\circ} 38'$  N.

I observed in latitude  $60 13'$  N., the North Sleeper, S.E. by E. four leagues, and the West Sleeper, S.S.W.  $\frac{1}{2}$  W. five leagues the latitude by this note.

N. Sleeper,  $60^{\circ} 04'$  N.) } longitude.  $\left. \begin{matrix} 2^{\circ} 15' \\ 1^{\circ} 34' \end{matrix} \right\}$  W. from C. Diggs.  
W. Sleeper,  $60^{\circ} 00'$  N.)

By two curious observations to this purpose, I found, in sailing from Albany Road to the North Twin, a north-east current twelve mile a day.

From Resolution to Cape Desolation in  $61^{\circ} 00'$  N. latitude, the longitude  $14^{\circ} 36'$  E.; Cape Farewell in  $60^{\circ} 20'$  N. latitude; N.  $\frac{1}{4}$  E. twelve leagues. We afterwards made the East

Barrow,  $45^{\circ} 44'$  E. longitude from this place ; but this note is imperfect.

I observed Flambrough Head  $3^{\circ} 37'$  E. longitude from Holm Sound. I observed the latitude in Albany Road, when the beacon on the North Sand Head bore W.S.W. eight miles, deducting a proportion of the dayly difference,  $52^{\circ} 20'$  N.

Gulph Hazard in latitude  $56^{\circ} 22'$  N. ; longitude,  $77^{\circ} 00'$  W. from London.

1744. Observed St. Kilday is in latitude  $58^{\circ} 10'$  N. ; longitude,  $5^{\circ} 30'$  W. from Hoy Head, four in number. Confirmed.

1745. From Resolution to Hoy Head,  $61^{\circ} 30'$  E. longitude.

I observed in latitude  $61^{\circ} 21'$  N., when Cape Warwick bore N.W.  $\frac{1}{2}$  N., and the last Bluff of Resolution north.

It flowed in Bonds Inlet two days after full moon, 12 o'clock, and rose fourteen foot ; its latitude  $62^{\circ} 38'$  N., very deep water. In it there is a small rock on the north side ; as you enter from the streights, a strong tide ; and you have a small cove on the Cape side, which lyes open to the north-cast.

Flatts of Hays River is eight miles over from Five Fath. Hole into six fatham cours, E.N.E.  $\frac{1}{2}$  N., into latitude  $57^{\circ} 28'$  N.

When the first Bluff to westward of Knights Hill bears S.  $\frac{1}{2}$  E., you go of those shoalds from seven fatham, sixteen and seventeen fatham, and soft ground ; where Usquemow Point bears W.S.W.  $\frac{1}{2}$  S. six leagues.

In latitude  $61^{\circ} 37'$  N., we saw the south end of Mansfeild N.W. by W. four leagues, which  $13^{\circ} 0'$  E. from Five Fatham Hole, and  $14^{\circ} 11'$  E. to Cape Diggs.

I observed Rokel in latitude  $57^{\circ} 38'$  N.,  $53^{\circ} 24'$  E. longitude from Resolution, a solitary rock-like pyramid, and no ground one mile west from it, eighty fatham of line.

1744. East Barrow is two hundred and fifty-five miles to eastward of Rokel.

I observed in latitude  $58^{\circ} 49'$  N. : the East Barrow bore north six leagues ; the Butt of Lewis and East Barrow bears N.E. by N. and S.W. by S. sixteen leagues distant.

I observed the latitude  $57^{\circ} 34' N.$ , when Rattery Head bore N.W. by N. four leagues.

I observed in latitude  $61^{\circ} 41' N.$ , when the east bluff of Resolution W. by N.  $\frac{1}{2}$  N. six leagues.

In Ship Hole, in Moose River, I observed the latitude,  $51^{\circ} 26' N.$ ; North Point, north seven or eight miles. It flowed seven hours and a half on the quarter day; so that S.  $\frac{1}{2}$  W. moon makes full sea.

Albany Road, in five fathom, is twenty-one miles east from the fort on Bailys Island.

The North Bear is  $2^{\circ} 30' W.$  longitude from Cape Diggs; and Mansfeild, on the south-east part, is six mile to eastward of that meridian.

From Resolution to St. Killday,  $57^{\circ} 33' E.$  longitude, in latitude  $58^{\circ} 10'$ , four in number.

1747. From London to Resolution,  $64^{\circ} 30' W.$  longitude.

Cape Henrietta Maria is forty-nine miles to westward of the North Bear. By this note the South Bear is  $2^{\circ} 20' W.$  from Cape Diggs.

Observed a current of eight mile a day sett to southward in sailing down the streights, but 'tis much more near the south shore.

Gulph Hazard is caled, in Indian, Quaquachichehiwan, or, it swallows quickly. Isbister.

1748. From Button Iles to St. Kilday in twelve day,  $60^{\circ} E.$  longitude; from ditto to Hoy Head,  $63^{\circ} 38' E.$  longitude.

In eighteen days that year run from Churchill River to Orkney.

I observed the latitude in Ice Cove,  $62^{\circ} 24' N.$ ; ditto in Moose River Road,  $51^{\circ} 33' N.$ ; North Bluff, W.  $\frac{1}{2}$  N. in four and a half fathom.

Teas Bay in latitude  $54^{\circ} 40' N.$ ; longitude,  $1^{\circ} 30' W.$  from London. Hoy Head, latitude  $58^{\circ} 52' N.$ ; longitude,  $4^{\circ} 20' W.$  from London.



Battery Head

east bluff of

the latitude,  
t miles. It  
lay; so that

es cast from

ape Diggs;  
to eastward

ngitude, in

longitude.  
estward of  
2° 20' W.

outhward  
near the

hchiwan,

y, 60° E.  
itude.

River to

ditto in  
in four

W. from  
e, 4° 20'

APPENDIX.

---


CAPTAIN MIDDLETON'S VOYAGE TO HUDSON'S BAY

FOR THE

DISCOVERY OF A NORTH-WEST PASSAGE,

(1741-42),

IN COMMAND OF THE "FURNACE" BOMB, AND "DISCOVERY" PINK;  
THE LATTER IN CHARGE OF MR. WM. MOOR.



## APPENDIX.

---

EXTRACTS FROM THE LOG<sup>1</sup> OF CAPT. CHRISTOPHER MIDDLETON,  
ON HIS VOYAGE FOR THE DISCOVERY OF THE NORTH-  
WEST PASSAGE THROUGH HUDSON'S STRAITS.

“1741 (*Friday, July 31*). This day a council was held on board, in latitude  $61^{\circ} 02'$ , longitude  $86^{\circ} 11' W$ .

“The question was put, and taken into consideration, whether it would be proper to proceed upon a discovery of a passage from Hudson's Bay to the South Sea directly; or to repair, with His Majesty's ships *Furnace* and *Discovery*, to Churchill River in Hudson's Bay, as the season of the year is too far advanced to proceed any farther, and there being a necessity of securing the vessels, and providing necessaries for wintering as soon as possible: and it was unanimously resolved, considering the rigor of the winter in these parts of the world, the want of everything necessary for building lodgings for the men, a convenient place for securing the vessels from the dangers of the ice, the necessity of digging store-rooms for the provisions,—no brandy, spirits, nor strong beer being proof against the severity of the winter above ground,—the uncertainty of securing the vessels after the frost comes on, which usually happens in the beginning of September; and the obstructions we may probably meet with in our passage, by fogs, calms, ice, and contrary winds.

“That it would be the best and surest method for the ser-

<sup>1</sup> From the original log of Captain Middleton, in the Record Office of the Admiralty.

vice in general, to proceed directly for Churchill River in Hudson's Bay, there to secure His Majesty's vessels *Furnace* and *Discovery*, with their provisions, stores, and ammunition; and to provide convenient winter-quarters, firing, and necessary clothing, for their respective companies; and to wait the breaking up of the ice next year, and then to attempt the discovery of a passage from Hudson's Bay to the South Sea.

“1741 (*Friday, 4th Sept.*): at the mouth of our wintering cove, *Churchill River*. Cold weather, with sleet and snow; the winds variable. Continued our men at work as above; every tide, as we dig down, we meet with rocks and stones, which we are obliged to blow up. We got our anchors above high-water mark. Yesterday morning, as I was going forwards, and the men running round with the capstan, I was jammed between the end of one of the bars and the companion, which took my breast and back bone, so that I fell down senseless for some time; and when recovered a little, was in great pain, and difficulty of breathing, but don't find any damage inwardly. I hope I shall, in a short time, recover again, through the assistance of Providence.

“(*Sunday, 11th Oct.*) Clear air; cold weather. This being the anniversary of His Majesty's coronation day, we solemnized it in a particular manner. We marched all our men from the New Fort, under arms, to the cove where the ships lay, being above two miles distant, and at noon discharged twenty-eight guns, belonging to both ships, that were laid in order on the shore for that purpose, where the two ships winter. The officers drank to His Majesty's health, and success to the British arms, as the guns were firing. It was observed at the same time that the wine with which the officers drank the aforesaid healths, and which was good port wine, froze in the glass as soon as poured out of the bottle. They marched back in the same order, with drums beating

and colours flying. When they arrived at the New Fort, they were drawn up in the middle of the area, where they went through their exercise, fired several volleys, and drank to the health of His Majesty, the Prince and Princess of Wales, and all the royal family. The Articles of War and Orders of the Navy were read to them. In the evening, His Majesty's officers, and those of the Hudson's Bay Company, were plentifully regaled; and the men belonging to both ships, and the factory men, had thirty gallons of brandy made into punch, to drink the aforesaid healths, to which the natives were invited; and the evening concluded with all possible demonstrations of joy, to the great pleasure and satisfaction of the natives.

“(Tuesday, 13th Oct.) Moderate warm weather; much snow fell last night; the wind variable. All the ice that lined the shores, without, and for two miles up the river, drove out of sight to sea; the rest fast froze. People have crossed the river upon the ice, eight miles up, four days ago. I observe how so much ice is made in the bay, straits, and shores, in these parts; and why there is more made some years than others. It is caused in the fall of the year, before the rivers, bays, and inlets, are froze fast; for the ice that is made on the several lee shores increases at a great rate, near one mile in twenty-four hours, which at the flux and reflux of the tides breaks off, and when the wind blows from the shore is all carried out to sea, where it fastens together, and more increases with it. And as we find in the straits and bay greater quantities of ice some years than others, it is owing to the length of time these several rivers, inlets, bays, etc., are freezing fast; for the sea is not, nor can freeze, without something to fasten upon. And if the rivers should keep open until the latter end of October, it would go near to fill Hudson's Bay one quarter full of ice. Now all the ice that's drove into the open bay, let the wind blow from any part of the compass, will have one side of it a weather side, which

makes a great increase by the wash of the sea against it; and as the winter continues for nine months, there must be great quantities made in that time."

It would appear from some of the following extracts, that a liberal allowance of grog was issued to the men during their sojourn in winter quarters, and which, doubtless, must have been very prejudicial to their health; as the results, in fact, proved, from the number of men who died.

"(Friday, Oct. 30th): Churchill Fort. Fresh gales and clear weather; freezing very hard. This being the anniversary of His Majesty's birth day, we solemnized it in the same manner we did the coronation, firing seventeen guns; the tender, eleven. Drank to His Majesty's health and the royal family, and distributed thirty gallons of brandy made into punch, together with strong beer, among our people, the factory's men, and natives, as before on the coronation day.

"(Thursday, 5th Nov.) Hard gales, with much snow, and freezing. This being the anniversary of Gunpowder Treason, and our guns being covered with snow, we played off some fireworks at the New Fort, and gave our men and officers thirty gallons of brandy and sugar to make punch, as before.

"(Tuesday, 22nd Dec.) Moderate gales, but very sharp air. Most of the factory men and Indians that were hunting and fishing for the ships' companies and the factory, are returned here to keep their Christmas, according to custom, for twelve or fourteen days. We shall give our people strong beer and brandy every day all the time.

"(Thursday, 24th Dec.) Most of our people at the old factory are very well, excepting two or three that are afflicted with the scurvy, and were ailing before they came on shore in this place. I have given them, ever since our English beer has been expended, spruce beer and brandy, the only means used here to prevent the scurvy."

A little further on it will be seen that it had not the effect, and many of the men were attacked with this frightful malady.

“1742 (*Saturday, 2nd January*). A hard gale all night, and drifting snow; very cold, freezing every thing in my cabin, though a fire kept in from five in the morning till nine at night; and when the fire is out, a red hot shot, twenty-four pounds’ weight, hung up at the window to thaw it; on the outside there are shutters to every window, six inches thick; four large fires made in the stoves every day—a cart-load of wood for each; yet all this will not keep things from freezing within doors.

“(Monday, 4th Jan.) Fair and clear weather, but extreme cold. I went out this forenoon with a design to take a walk; but had not gone two hundred yards before my face was froze all over in a blister, so was obliged to return.

“(Thursday, 4th Feb.) This evening our surgeon came down from the old factory, after cutting off the men’s toes, and the flesh of several that were froze and mortified. There are four men at the old factory very bad with the scurvy, twelve at the new factory very ill with the scurvy, the country distemper, and froze; twenty-five at both places, belonging to both ships, not able to go abroad; and several not able to help themselves. I get fresh provisions for those in the scurvy; and the surgeon uses all possible means to save them. In the spring of the year we shall supply them with green herbs—the best remedy known here for the scurvy.”

The supply of green herbs was certainly more likely to be efficacious than the “thirty gallons of brandy to make into punch.”

“(Saturday, 13th March): *Churchill River*. Abraham

Page departed this life, after a long illness with a fever and scurvy; a very stout, able-bodied man, and a good seaman. We have, at this time, fifteen or sixteen very ill; several of them cannot live long. So extreme cold, there is no stirring abroad.

“(Monday, 22nd March.) Fair and moderate weather; in the morning, calm; at noon, veered to south-east. John Blair, an able seaman, died last night of the scurvy, after a long illness. Fourteen or fifteen more continue very ill of the same distemper. We continue serving them with fresh provisions and strong beer: those that are well are served with half brandy and half spruce beer; and a bottle of brandy and sugar to every four men, once a week, over and above their allowance.<sup>1</sup>

“(Friday, 26th March.) Henry Spencer died of the scurvy, being long ill. Most of them are carried off with a looseness.

“(Monday, July 12th.) Latitude,  $65^{\circ} 30'$ ; longitude,  $85^{\circ} 55' W.$  Wind, weather, etc., as per log. Our way made, allowing for working among the ice, is N. 11 W., dist. twenty-one miles; depart., four miles: therefore latitude and longitude as above. At noon, a fair point, cape, or headland, appeared on the north shore, to the northward of Whale Bone Point, which bore from us eight or nine leagues, as above, in latitude  $65^{\circ} 10' N.$ , and longitude from London, by acct.,  $86^{\circ} 06' W.$ , which I shall name Cape Dobbs. And now we are standing in for an inlet or strait, which makes a fair opening north-west from us, though not very wide, to secure our ships from the continual danger they must be exposed to by lying in the Welcome, or proceeding any further until the ice is gone; and if this cannot be done, we must forthwith return.

<sup>1</sup> This superabundant supply of spirits must have been most injurious to the men, who seem to have suffered severely, forming a great contrast to Captain Austin's and Captain Penny's ships during the winter of 1850-1.



“(Tuesday, July 13): in the River Wager, North America. The weather, wind, and other remarks, as per log. Soundings and depths of water as below. At six, entering the inlet, which was now suspected to be a river. Very good soundings, no less than sixteen fathoms; and most of the way, as we go up, twenty, thirty, and forty-four fathoms. It was just low water as we entered. The tide runs five or six miles an hour. This river, which I choose to name Wager River, in honour of Sir Charles Wager (first Lord Commissioner of the Admiralty), at four or five miles within its entrance, is six or eight miles wide; four or five leagues up, it is four or five leagues wide. There are several islands in the middle, and some rocks, which we happily escaped. At high water, the land on both sides as high as any in England. About six leagues up, at our first anchoring, the tide runs not above two miles an hour. At ten in the morning sent the master with the boat to help the tender into anchor by us, out of the tides and ice; but she is driven down with the ebb again, it being calm, and thick ice surrounding her.

“(Thursday, July 15th.) Many of our men are very bad of their old disease, the scurvy. Those who were on the recovery when we came from Churchill, are grown worse again; so that one half of them are unserviceable.

“(Tuesday, July 20th.) I returned on board, and brought the deer, as above. Gave part to the tender, and the rest to our sick people gratis, or over and above their allowance. It was very strange, that, in this sickness, even a day or two before they died, they would eat their whole allowance, and a great deal more if they could get it.

“(Sunday, August 8th.) Latitude, 65° 41'; longitude, 85° 22'. Wind, weather, etc., as above. Our course made since two in the morning that we bore away, to noon, is S. 30 W.; dist., forty-seven miles; depart., two hundred and thirty-five miles. I returned on board last night, as above, having been fifteen miles from the place where we landed. My clerk,

a fever and  
od seaman.  
; several of  
no stirring

ce weather;  
east. John  
rvy, after a  
e very ill of  
n with fresh  
are served  
le of brandy  
r and above

died of the  
ed off with a

ngitude, 85°  
r way made,  
dist. twenty-  
e and longi-  
or headland,  
d of Whale  
e leagues, as  
London, by  
obbs. And  
ich makes a  
ery wide, to  
ey must be  
ing any fur-  
be done, we

most injurious  
great contrast  
the winter of

the carpenter, gunner, and one Indian, were with me. We passed over high mountains till we came to the furthest, which overlooks the Frozen Strait, and the east bay on the other side, and could see the passage where the flood came in. The narrowest part of this strait is four or five leagues, being six or seven at the broadest, almost full of long small islands; its length is about sixteen or eighteen leagues. It stretches south-east round to the south. To the westward we could see it from beginning to end, all full of ice not yet broken up, quite fast to both shores and to the small islands. We saw very high land fifteen or twenty leagues to the southward of our station, which I take to run towards Cape Comfort, being the furthest that Bylot went; and the bay which Fox named Lord Weston's Portland, in part of Hudson's North Bay, about north-west from the west end of Nottingham, by comparing our longitude made with Fox's and Bylott's. As this last-mentioned bay and strait is quite full of ice not likely to be thawed this year, at least till very late, so as to allow time for a discovery, it was resolved in council to make the best of our way into Hudson's Bay homewards.

“(Sunday, 15th Aug.) Latitude,  $61^{\circ} 25'$ ; longitude,  $92^{\circ} 25'$ . I find I can do no more to the purpose I am ordered upon, and my men are most of them very much distempered; so that, by consultation, we find the best method to bear away for England.”

---

*Letters<sup>1</sup> from Captain Middleton, commanding the Expedition for the Discovery of a North-West Passage through Hudson's Strait; dated from their Winter Quarters in Churchill River, 28th June 1742, and addressed to Sir Charles Wager, First Lord of the Admiralty.*

“RIGHT HONBLE. SIR,—

“The last that I wrote to you from the Isles of Orkney was dated June the 25th, 1741. On the 27th I sailed from thence, the tender in company. The first and second day after we were out, had calms and contrary winds; spoke with two ships, the one from New England, the other from Virginia,—both bound to London. After that, had favourable winds and weather. On the 16th of July made Cape Farewell, the east entrance of Davis's Straits, being very high, ragged land, covered with snow. It is in the latitude of  $59^{\circ} 45'$  N., and longitude, from the meridian of London, about  $46^{\circ}$  W.; which meridian I shall account my longitude from the rest of the voyage.

“On the 21st saw several large isles of ice in latitude  $60^{\circ} 30'$ , and longitude  $61^{\circ} 00'$  W. On the 25th, made the south part of Cape Resolution, the north entrance of Hudson's Straits, being in the latitude of  $61^{\circ} 25'$  N., and longitude,  $64^{\circ} 00'$  W. At the same time sailed into the straits with a fair wind, but thick fog. The variation of the compass in this strait, is N.  $40^{\circ}$  westerly. Very strong and dangerous tides run in here, with overfalls, riplings, and whirlings, yet very deep water,—two hundred fathom not far from the shore. The tides flow on change days E.S.E. and W.N.W. in the harbours on shore, and five fathom; the flood comes from the eastward, and thither it returns.

“The 29th, got the length of Cape Diggs on the south side and west end of the straits, in latitude  $62^{\circ} 50'$  N., and longi-

<sup>1</sup> The following letters are copied from the originals, in the Record Office of the Admiralty, and have never before been published.

tude  $78^{\circ}$  W., about one hundred and forty leagues from Cape Resolution, which is the length of these straits. Found our passage very clear of ice, only large isles that are for ever seen on the coasts here. The land on both sides is very high. The north side appears to be nothing but islands and broken land, covered all the year with snow and pestered with ice, unpassable excepting three months in the year. The same evening we passed by the north end of Mansel's Island, which is distant from Cape Diggs fourteen leagues, and is in length twenty leagues, though in most places not above three leagues broad; very low and dangerous coming near it in the night and foggy weather, being deep water close to, and cannot be seen above three or four miles from the deck in clear weather.

"We made Carey's Swan's Nest on the 31st, in longitude  $83^{\circ}$  W., and latitude  $62^{\circ}$ , forty leagues from the north end of Mansel's Isle; having thick, foggy weather, blowing hard, the wind easterly and on the shore, could not try the tides, or make bold with the land. Off this place I held a council, where it was unanimously agreed to repair to Churchill River, for reasons given in my journal, to which I refer your lordship.

"August the 2nd it continued foggy; and meeting with much ice, retarded us very much in our course. On the 7th, made the land thirty miles to the eastward of Churchill River, having had much ice, contrary winds, calms, and fogs, for four days past. On the 9th, got both ships into Churchill River, and employed our men in preparing winter quarters for the ships, themselves, and provisions, by preparing an old fort that was in ruins, cutting fire-wood to burn in the long winter, digging a dock for the two ships, and places under ground to secure our stores from the extreme frost.

"On the 31st hauled the two ships ashore, on account of the spring tides, and to be out of the way of ice. September the 17th, got both ships securely moored, free from the dangers

of ice, and sent the men to their winter quarters. We had, for the most part, from the first of this month, hail, snow, and cold pinching weather; the land all covered with snow, and the shores lined with ice. The dock that we were obliged to dig for our ships was done with great labour and toil to our men night and day; had much ado to complete it before the winter came on, the ground being hard froze all the year, except three or four foot down, and many large stones and rocks we were obliged to blow up. By the 29th, the river was almost full of ice, and the northerly trade-winds set in, making it extreme cold. The wind blows between the N.N.E. and N.W. until the latter end of May. Most of our men employed in cutting wood for burning in stoves, which they haul home upon sledges over the frozen snow, when there is anything of moderate weather and they can stir abroad; for many days there is no looking out of doors, for the drifting snow and extreme frost.

“We continued four fires in our dwelling-house every day, in large brick stoves that will hold a good cart-load of wood each time; and at night, when burnt down, stop the top of the chimney to keep the heat in our apartments. After Christmas several of our men got the scurvy, with pains all over their limbs. By March they almost all had it, and several died. The frost is so extreme for four or five months in the winter, that we can hardly look abroad without freezing our faces, hands, or feet; and then lying in for cure brings on the scurvy; and whoever takes to his bed hardly ever gets abroad again, but falls into a looseness, which generally carries him off in eight or ten days. Though in twenty years that I have used this voyage, I never heard of, or knew, any afflicted with this, or any other distemper, before the last and this year.<sup>1</sup>

<sup>1</sup> This seems most unaccountable—unless it be the too free use of spirits, which may have occasioned so much illness on the present voyage.

“April the 7th, 1742. I ordered my officers and men to the ships (I mean such as were able to do anything, for we were very weak and sickly at that time), and employed them in clearing the ice from the inside of the ship, which was several inches thick, and airing the same with four or five large coal fires made in the iron stoves we had for that purpose. The carpenters were employed in fitting the ship for sea again; and about the middle of April set all hands to work in digging a dock in the ice to heave the ship farther astern before the river broke up; for the tides generally take off when the ice is gone. They worked with great labour night and day, as the tides would permit, in digging the dock and cutting the ice from the ship; but it was the 10th of June before I could get her into the river, where I laid her aground for the carpenters to bream and caulk. I have used the utmost despatch in getting both the ships ready for sea; and propose, if winds and weather permit, to sail this day, and diligently obey my instructions in proceeding on the voyage for the discovery of a passage from this place to the South Sea. And therefore wishing your lordship health and long life, beg leave to subscribe myself,

Right Hon. Sir,

Your most obedient and most humble servant,

(Signed) CHRIST. MIDDLETON.”

“*Furnace*, in Churchill River,

June 28th, 1742.”

“A little before the ships were ready for sailing, some Northern Indians came here to trade, and I prevailed on three of them, with presents and promises, to accompany me in my voyage. Two of these Indians speak several dialects of the Indian tongue, and have, as far as I can understand, been at Ne Ultra. The third is one who was brought up about the

factory here, but has been among the Northern Indians, speaks their language and English tolerably well, and I hope will be of great service to the main design. I have herewith inclosed the observations I made here this winter.

“Sir Charles Wager, Knt.”

The next letter I find from Captain Middleton reports his return to England on the 2nd October 1742, and encloses a continuation of his “Abstract of Proceedings”.

“HON. SIR,—I send this to acquaint you, for their lordships’ information, that I am now working up the river Thames, in order to moor at Galleon’s Reach, there to wait further orders. In this is inclosed an abstract of my proceedings in the voyage I was ordered upon; and if their lordships would give me leave (at the return of this messenger I have sent) I shall wait upon them with a draught of the parts discovered, and a continuation of my journal from the 28th of June last till this time.

I am, Hon. Sir,

Your most obedient humble servant,

(Signed)

CHRIST. MIDDLETON.”

“*Furnace*, at the Hope,  
Oct. 2nd. 1742.”

---

*An Abstract of the Proceedings of His Majesty’s Ship  
“Furnace”, upon the Discovery, etc.*

“I sailed from Churchill the first day of July 1742, being the first spurt of wind I could get for sailing out of the harbour, and continued sailing with a fair wind till the 3rd,

when we saw an island, the two extremities bearing N. by E. and E. by N., lying in the latitude of  $63^{\circ} 00'$  N., and longitude from Churchill  $3^{\circ} 40'$  E.; which I take to be the same Fox named Brook Cobham. On the fifth day I saw a headland on the north side of the Welcome, bearing N.W. by N., distant seven or eight leagues, in the latitude of  $63^{\circ} 20'$ , and longitude from Churchill  $4^{\circ} 00'$  E. Here I tried the tides several times, and found, close in with the land, the tide to run two miles an hour from the N. by E., which I take to be the flood; and by the slacks, from several trials, I found that a west or W. by N. moon made high water, having a full moon that day. On the 8th saw the north side of the Welcome, with much ice in shore. I tried the tide, and found it set E.N.E. two fathoms. On the 9th, continuing my course, and sailing through much ice, I was at length obliged to grapple to a large piece. The tender did the same, to keep off from the shore, the wind blowing us right upon it. I tried the tide frequently, and could not discover either ebb or flood by my current log. Here we were fast jammed up in ice, being totally surrounded for many miles, and the wind setting it right upon us: it was all ice for ten leagues to windward, and were in great danger of being forced on shore; but it happily falling calm after we had lain in this condition two or three days, the pieces of ice separated, or made small openings. We being then within two miles of the shore, and with no little difficulty hauled the ships from one piece to another, till we got amongst what we call sailing ice, that is, where there are such intervals of water as a ship, by several traverses, may get forwards towards the intended course. In this manner we continued till we saw a fine cape or headland to the northward of Whale Bone Point, in the latitude of  $65^{\circ} 10'$  N., and longitude from Churchill,  $8^{\circ} 54'$  E. This I named, after my worthy<sup>1</sup> friend,

<sup>1</sup> Unworthy would have been more appropriate, for I cannot but think he behaved very ill to Captain Middleton.—ED.



Cape Dobbs. I had very good soundings between the two shores of the Welcome, having forty-six, forty-eight, and forty-nine fathoms of water.

“ At the same time that I saw Cape Dobbs, I descried a fair opening bearing N.W., which, according to my instructions, I stood in for amongst the sailing ice. It was just flood when we entered it, the tide running very strong; which, by observations afterwards, I found to run five or six miles an hour. I run over some rocks on the north side of it very luckily, being just high water, and anchored in about thirty-four fathom water; but when the tide of ebb was made, it ran so strong, and such quantities and bodies of ice came down upon us, that we were obliged to steer the ship all the time, and to keep all hands upon their guard with ice-poles to shove off the ice; notwithstanding which, it brought our anchor home, and taking hold again, one of the arms was broke off. The next day I sent my lieutenant in the boat to seek out some securer place for the ships, it being impossible to keep afloat long where we were. Some Usquemay savages came off to us, but had nothing to trade. I used them civilly, made them some presents, and dismissed them. As soon as I got the ships secured, I employed all my officers and boats, having myself no little share in the labour, in trying the tides, and discovering the course and nature of this opening; and after repeated trials, for three weeks successively, I found the flood constantly to come from the eastward, and that it was a large river we were got into, but so full of ice there was no stirring the ships with any probability of safety while the ice was driving up and down with the strong tides. Here I lay, not a little impatient to get out; went several times in my boat towards the mouth of the river, and from a hill that overlooked part of the Welcome, saw that place full of ice, so that I found that there was no time lost by our being in security. However,

I sent my lieutenant and master in the eight-oared boat, to look out for a harbour near the entrance of the river, and it was a small miracle that they got on board again, for they were so jammed up with ice, which, driving with the strong tides, would inevitably have stove the boat to pieces, and all must have perished, had it not been for an opening in a large piece, into which they got the boat, and with it drove out of the river's mouth; but when the tide slackened, the ice opened as usual, and then they rowed over to the north shore, so got in with the flood. I several times sent the Indians ashore to see if they knew anything of the country, but they were quite ignorant of it. In this vexatious condition I continued for three weeks, resolving to get out the first opportunity the river was anything clear of ice, and make what discoveries I could by meeting the flood tide. This river, which, by my frequent trials of the lands, soundings, tides, etc., I was able to take a draught of, I named the River Wager, after the Right Hon. Sir Charles Wager, etc.

“On the 3rd of August the river, for the first time, was a little clear of ice, and accordingly I sailed out of it in pursuit of our discovery, and on the 5th, by noon, got into the latitude of  $66^{\circ} 14'$ . We had then got into a new strait much pestered with ice, and on the north side of which we saw a cape or headland bearing north. We had deep water and very strong tides within four or five leagues of it. I named this headland Cape Hope, as it gave us all great joy and hopes of its being the extreme north part of America, seeing little or no land to the northward of it. We turned or worked round it the same night, and got five or six leagues to the N. by W. before we could perceive any otherwise than a fair and wide opening; but about noon, the 6th day, after having got into the latitude of  $63^{\circ} 40'$ , found we were imbayed, and by two in the afternoon could not go above three

leagues farther ; and having tried the tides all the forenoon, every two hours, till two o'clock in the afternoon, found neither ebb or flood, yet deep water. From this it was concluded that we had overshot the straits on the north-east shore, from whence the flood came ; and as there was no proceeding above three or four leagues farther, it was agreed upon by all to return back, and search narrowly for a strait or opening near where we found the strong tides. On the 7th, after we were confirmed the flood came in on the north-east side from the E. by S., I went on shore in the boat, and found it flowed fifteen foot three days after the full, and a W. by S. moon made high water. I travelled twelve or fifteen miles inland till I came to a very high mountain, from whence I plainly saw the strait or opening the flood came in at ; and the mountain I stood upon being pretty near the middle of this strait, I could see both ends of it ; but it was all froze fast, from side to side, being about eighteen or twenty leagues long, and six or seven broad, having many small islands in the middle and sides of it, and very high land on both sides. But as there was no appearance of the ice clearing this year, and near the 67th degree of latitude, no anchoring the ships, being very deep water close to the shore, and much large ice driving with the ebb and flood, and but little room if thick weather should happen, which we continually expect in those parts,—it was agreed upon in council to make the best of our way out of this dangerous, narrow strait, and to make observations between the 64th and 62nd degree of latitude. The Frozen Strait I take to run towards that which Bylot named Cape Comfort, and the bay where Fox had named a place Lord Weston's Portland. It is in the latitude of 66° 40', and longitude 12° 19' E. from Churchill.

“ Pursuant to the resolution, we bore away, and tried the tides on the other side of the Welcome, sounding and observing close in shore, but met with very little encourage-

ment. On the 11th of August, I once more saw the Island Brook Cobham, and continued trying the tide; still finding the flood came from the eastward, and by coasting along the Welcome, was certain of its being the mainland, though there are several black whales of the right whale-bone kind seen thereabouts; and there are several small islands and deep bays. I worked off and on by Brook Cobham, sent the two Northern Indians ashore upon the island, who, at their return, gave me to understand that it was not far from their country, and desired I would let them go home, being tired of the sea. I kept them with assurances that I would act according to my promise, and finding no probability of a passage in two or three days after, I gave them a small boat well fitted with sails and oars, the use of which they had been taught, and loaded it with fire-arms, powder, shot, hatchets, and everything desirable to them. They took their leave of me, and I sent another boat with them for water, which accompanied them ashore, the Southern Indian being with them. The Southern Indian, who was linguist for the Northern ones, returned with the boat. He had been accustomed to the English at the Factory; and being desirous of seeing England, and a willing handy man, I brought him with me. The same evening, which was the 15th of August, I bore away for England, thinking to have tried the tides at Carey's Swan's-ness, but could not fetch it. On the 20th, saw Mansel's Isle. On the 21st, Cape Diggs was in sight. On the 26th, made Cape Resolution, and arrived at Cairston, in the Isles of Orkney, the 15th of September, where I put several men sick ashore,—most of the companies of the two ships being very much afflicted with the scurvy and otherwise distempered,—I waited there to recruit my men after the fatigues of the voyage, and to impress hands to bring the ships safe to the River Thames. I sailed from the Orkneys the 24th of the same month, and having variable winds and weather, am now working up the River Thames to moor at

Galleon's Reach, there to wait farther orders. For the particulars of the voyage, I humbly refer their lordships to my journal and draught.

(Signed) CHRISTOPHER MIDDLETON."

Probably no officer employed upon such an expedition was more unfortunate in the selection of his crew than Captain Middleton. A great part of them were pressed into the service; and the following letter will convey some idea of the troublesome characters he had to deal with.

"HON. SIR,—I beg leave to acquaint you, for the information of my Lords Commissioners of the Admiralty, that this day I received their lordships' order of the 15th instant, in relation to the five men, who are thereby directed to be discharged into the *Cornwall*; and, in answer thereto, I desire their lordships may be acquainted, that I should have been glad to have got rid of them long ago, and am only sorry Captain Stapylton is to be troubled with such villains; for, notwithstanding I have used them all the voyage with great lenity and indulgence, and have ordered them near a third more provisions than his majesty's allowance, they have broke open and plundered almost every cask in the ship, by which I am no small sufferer, and now have deserted the ship under my command without any leave or notice, and enticed all the common hands to do the same, who, I believe, did not want much invitation; for certainly no ship was ever pestered with such a set of rogues, most of them having deserved hanging before they entered with me, and not three seamen among the whole number of private men; so that had it not been for the officers, who, every one of them, worked like common men, I should have found no little difficulty to get the ships to England.

"I am now almost destitute of working hands, and humbly beg their lordships would please to order the officers of the

yard here to supply me with men to get the ship cleared of her stores and provisions, as I shall, according to their lordships' directions, discharge the five men mentioned in their order.

I am, Hon. Sir,

Your most obedient humble servant,

(Signed) CHRIST. MIDDLETON."

" *Furnace*, at Woolwich,

Oct. 16th, 1742."

" Hon. Secretary Corbett."

The following " observations", made by Captain Middleton at the winter quarters in Churchill River, are also obtained from the Records of the Admiralty, and will be found to contain much curious and interesting matter.

#### OBSERVATIONS.

*The effects of cold ; together with observations of the longitude, latitude, refraction of the atmosphere, and declination of the magnetic needle, at Prince of Wales's Fort, Churchill River, in Hudson's Bay, North America. By Christopher Middleton, commander of his majesty's ship " Furnace", 1741-42.*

" I observed that the hares, rabbits, foxes, and partridges, in September and the beginning of October, change their native colour to a snowy white ; and that for six months, in the severest part of the winter, I never saw any but what were all white, except some foxes of a different sort, which were grizzled, and some half red, half white.

" That lakes and standing waters, which are not above ten or twelve foot deep, are froze to the ground in the winter, and the fishes therein all perish.

“ Yet in rivers near the sea, and lakes of a greater depth than ten or twelve feet, fishes are caught all the winter, by cutting holes through the ice down to the water, and therein putting lines and hooks. But if they are to be taken with nets, they cut several holes in a straight line the length of the net, and pass the net, with a stick fastened to the headline, from hole to hole, till it reaches the utmost extent, and what fishes come to these holes for air are thereby entangled in the net, and the fish, as soon as brought into open air, are instantaneously froze as stiff as stock fish. The seamen likewise freshen their salt provisions by cutting a large hole through the ice in the stream or tide of the river, which they do at the beginning of the winter, and keep it open all that season. In this hole they put their salt meat, and the minute it is immersed under water, it becomes pliable and soft, though before its immersion it was very hard froze.

“ Beef, pork, mutton, and venison, that are killed at the beginning of the winter, are preserved by the frost for six or seven months entirely free from putrefaction, and prove tolerable good eating. Likewise geese, partridges, and other fowl, that are killed at the same time, and kept with their feathers on and guts in, require no other preservative but the frost to make them good wholesome eating, as long as the winter continues. All kinds of fish are preserved in the like manner.

“ In large lakes and rivers the ice is sometimes broken by imprisoned vapours, and the rocks, trees, joists, and rafters of our buildings, are burst with a noise not less terrible than the firing off a great many guns together. The rocks which are split by the frost are hove up in great heaps, leaving large cavities behind, which I take to be caused by imprisoned watery vapours that require more room when froze than they occupy in their fluid state. Neither do I think it unaccountable that the frost should be able to tear up rocks and trees, and split the beams of our houses, when I consider

the great force and elasticity thereof. If beer or water is left in mugs, cans, bottles, nay, in copper pots, though they are put by our bedsides, in a severe night they are surely split to pieces before morning, not being able to withstand the expansive force of the inclosed ice.

“The air is filled with innumerable particles of ice, very sharp and angular, and plainly perceptible to the naked eye. I have several times this winter tried to make observations of some celestial bodies, particularly the emersions of the satellites of Jupiter, with reflecting and refracting telescopes; but the metals and glasses, by that time I could fix them to the object, were covered a quarter of an inch thick with ice, and thereby the object rendered indistinct, so that it is not without great difficulties that any observations can be taken.

“Bottles of strong beer, brandy, strong brine, spirits of wine, set out in the open air for three or four hours, freeze to solid ice. I have tried to get the sun's refraction here to every degree above the horizon with Elton's quadrant, but to no purpose, for the spirits froze almost as soon as brought into open air.

“The frost is never out of the ground; how deep, we cannot be certain. We have dug down ten or twelve feet, and found the earth hard froze in the two summer months; and what moisture we find five or six feet down is white, like ice.

“The waters or rivers near the sea, where the current of the tide flows strong, doth not freeze above nine or ten foot deep.

“All the water we use for cooking, brewing, etc., is melted snow and ice; no spring is yet found free from freezing, though dug never so deep down. All waters inland are froze fast by the beginning of October, and continue so till the middle of May.

“The walls of the house we live in are of stone, two foot



thick ; the windows very small, with thick wooden shutters, which are close shut eighteen hours every day in the winter. There are cellars under the house, wherein we put our wines, brandy, strong beer, butter, cheese, etc. Four large fires are made in great stoves, built on purpose, every day. As soon as the wood is burnt down to a coal, the tops of the chimneys are close stopped with an iron cover. This keeps the heat within the house (though at the same time the smoke makes our heads ache, and is very offensive and unwholesome); notwithstanding which, in four or five hours after the fire is out, the inside of the walls of our house and bed places will be two or three inches thick with ice, which is every morning cut away with a hatchet. Three or four times a day we make iron shot of twenty-four pounds weight red hot, and hang them up in the windows of our apartments. I have a good fire in my room the major part of the twenty-four hours, yet all this will not preserve my beer, wine, ink, etc. from freezing.

“ For our winter dress, we make use of three pair of socks of coarse blanketting or Duffield for the feet, with a pair of deer-skin shoes over them ; two pair of thick English stockings, and a pair of cloth stockings upon them ; breeches lined with flannel ; two or three English jackets, and a fur or leather gown over them ; a large beaver cap, double, to come over the face and shoulders, and a cloth of blanketting under the chin ; with yarn gloves, and a large pair of beaver mittens hanging down from the shoulders before, to put our hands in, which reach up as high as our elbows : yet, notwithstanding this warm clothing, almost every day some of the men that stir abroad, if any wind blows to the northward, are dreadfully froze ; some have their arms, hands, and faces, blistered and froze in a terrible manner, the skin coming off soon after they enter a warm house, and some have lost their toes. Now their lying in for the cure of these frozen parts brings on the scurvy in a lamentable manner. Many have

died of it, and few are free from that distemper. I have procured them all the helps I could from the diet this country affords in winter,—such as fresh fish, partridges, broths, etc.,—and the doctors have used their utmost skill in vain; for I find nothing will prevent that distemper from being mortal but exercise and stirring abroad.

“I also find the effects of cold occasion a great error in the time of the sun's rising and setting, making the refraction of the atmosphere much greater than in Europe.

“I have observed the apparent time of the sun's central rising and setting for five or six months in the winter with a good level three or four days in a week. I had a good second watch of Mr. George Graham's for the time; having computed the sun's true place, thence his declination, at the time when such appearance happened, and found his apparent rising sooner than the true time by near eight minutes, and his setting apparently so much later, so that the apparent day is longer than the real or astronomical day by almost sixteen minutes, and consequently the apparent night is so much shorter than the true night, making the horizontal refraction more than a degree. And as the refraction occasions an error in the time of the sun's rising and setting, so it likewise vitiates the amplitude; and this must be precisely heeded by mariners, or they will never gain the declination of the magnetic needle with any certainty, a thing of no small use and importance in the art of navigation.

“N.B. I used a level, by reason these observations were taken upon a place forty feet above the surface of the ocean, and about seven or eight feet above all the land in the way of the sun's rising and setting in the middle of winter.

“I am surprised those learned gentlemen, the French astronomers, who were sent from the Academy of Paris to the polar parts to observe and measure the figure of the earth, should find the refraction of the atmosphere to be no

more than in France or England, when they complain of such extreme cold, and certainly not without reason.

“Coronæ and parhelia, commonly called halos and mock suns, appear frequently about the sun and moon here. They are seen once or twice a week about the sun, and once or twice a month about the moon, for four or five months in the winter; several of different diameters appearing at the same time.

“I have seen five or six parallel coronas concentric with the sun several times in the winter, being for the most part very bright, and always attended with halos or mock suns. The parhelia are always accompanied with coronas if the weather is clear, and continue for several days together, from the sun’s rising to his setting. These rings are of various colours, and about forty or fifty degrees in diameter.

“The frequent appearance of these phenomena in this frozen clime seems to confirm Des-Carte’s hypothesis, who supposes them to proceed from ice suspended in the air.

“The aurora borealis is much oftener seen here than in England; seldom a night passes in the winter free from their appearance. They shine with a surprising brightness, darkening all the stars and planets, and covering the whole hemisphere; their tremulous motion from all parts, their beauty and lustre, are much the same as in the northern parts of Scotland and Denmark, etc.

“The dreadful long winters here may almost be compared to the polar parts, where the absence of the sun continues for six months; for though we have that luminary here all the twelve months, yet the air is perpetually chilled and frozen by the northerly winds in winter, and the cold fogs and mists obstructing the sun’s beams in the short summer we have here; for, notwithstanding the snow and ice is then dissolved in the low lands and plains, yet the mountains are perpetually covered with snow, and incredible large bodies of ice in the adjacent seas. If the air blows from the southern

parts, the air is tolerably warm, but very cold when it comes from the northward, and it seldom blows otherwise than between the N.E. and N.W., except in the two summer months, when we have for the major part light gales between the east and the north, and calms.

“The northerly winds being so extreme cold is owing to the neighbourhood of high mountains, whose tops are perpetually covered with snow, which exceedingly chills the air passing over them. The fogs and mists that are brought here from the polar parts, in winter, appear visible to the naked eye in icicles innumerable, as small as fine hairs or threads, and pointed as sharp as needles. These icicles lodge on our clothes, and if our faces or hands be uncovered, they presently raise blisters as white as a linen cloth and as hard as horn; yet if we immediately turn our backs to the weather, and can bear our hand out of our mitten, and with it rub the blistered part for a small time, we sometimes bring the skin to its former state; if not, we make the best of our way to a fire, and get warm water, wherewith we bathe it, and thereby dissipate the humours raised by the frozen air, otherwise the skin would be off in a short time, with much hot, serous, watery matter coming from under along with the skin. And this happens to some almost every time they go abroad, for five or six months, in the winter, so extreme cold is the air when the wind blows anything strong.

“Now I have observed, that when it has been extreme hard frost by the thermometer, and little or no wind that day, the cold has not near so sensibly affected us<sup>1</sup> as when the thermometer has shewn much less freezing, having a brisk gale of northerly wind at the same time. This difference may perhaps be occasioned by those sharp-pointed icicles, before-mentioned, striking more forcibly in a windy day than in calm weather, thereby penetrating the naked skin, or parts but thinly covered, and causing an acute sensa-

<sup>1</sup> Sir Edward Parry makes a precisely similar remark.

tion of pain or cold. And the same reason, I think, will hold good in other places; for should the wind blow northerly anything hard for many days together in England, the icicles that would be brought from the polar parts by the continuance of such a wind, would, though imperceptible to the naked eye, more sensibly affect the naked skin, or parts but slightly covered, than when the thermometer has shewn a greater degree of freezing, and there has been little or no wind at the same time.

“It is not a little surprising to many, that such extreme cold should be felt in these parts of America more than in places of the same latitude on the coast of Norway; but the difference I take to be occasioned by wind blowing constantly here, for seven months in the twelve, between the N.E. and N.W., and passing over a large tract of land and exceeding high mountains, etc., as before mentioned. Whereas at Drunton,<sup>1</sup> in Norway, as I observed some years ago in wintering there, the wind all the winter comes from the north and N.N.W., and crosses a great part of the ocean clear of those large bodies of ice we find here perpetually. At this place we have constantly every year nine months’ frost and snow, and unsufferable cold from October till the beginning of May. In the long winter, as the air becomes less ponderous towards the polar parts, and nearer to an æquilibrium, as it happens about one day in a week, we then have calms and light airs all round the compass, continuing sometimes twenty-four hours, and then back to its old place again, in the same manner as it happens every night in the West Indies, near some of the islands.

“The snow that falls here is as fine as dust, but never any hail, except at the beginning and end of winter. Almost every full and change of the moon very hard gales from the north.

“The constant trade-winds in these northern parts, I think

<sup>1</sup> Tromhjem, or Drontheim.

undoubtedly to proceed from the same principle which our learned Dr. Halley conceives to be the cause of the trade-winds near the equator, and their variations.

“‘Wind,’ says he, ‘is most properly defined to be the stream or current of the air; and where such current is perpetual, and fixed in its course, ’tis necessary that it proceed from a permanent and unintermitting cause, capable of producing a like constant effect, and agreeable to the known properties of air and water, and the laws of motion of fluid bodies. Such an one is, I conceive, the action of the sun’s beams upon the air and water, as he passes every day over the oceans, considered together with the nature of the soil and situation of the adjoining continents. I say, therefore, first, that according to the laws of statics, the air, which is less rarified or expanded by heat, and consequently more ponderous, must have a motion towards those parts thereof which are more rarified and less ponderous, to bring it to an equilibrium,’ etc.

“Now that the cold dense air, by reason of its great gravity, continually presses from the polar parts towards the equator, where the air is more rarified, to preserve an equilibrium, or balance of the atmosphere, I think is very evident from the wind in those frozen regions blowing from the north and north-west from the beginning of October until May; for we find that when the sun at the beginning of June has warmed those countries to the northward, then the south-east and variable winds continue till October again; and I don’t doubt but the trade winds and hard gales may be found in the southern polar parts to blow towards the equator, when the sun is in the northern signs, from the same principle.

“The limit of these winds from the polar parts towards the equator is seldom known to reach beyond the thirtieth degree of latitude, and the nearer they approach to that limit, the shorter is the continuance of those winds. In

New England it blows from the north near four months in the winter; at Canada about five months; at the Dane's Settlement in Strait Davis, in the sixty-third degree of latitude, near seven months; on the coast of Norway, in 64°, not above five months and a half, by reason of blowing over a great part of the ocean, as was before mentioned, for those northerly winds continue a longer or shorter space of time, according to the air's being more or less rarified, which may very probably be altered several degrees, by the nature of the soil, and the situation of the adjoining continent.

“The vast bodies of ice we meet with in our passage from England to Hudson's Bay is very surprising, not only as to quantity, but magnitude, and as unaccountable how they are formed of so great a bulk, some of them being immersed one hundred fathom or more under the surface of the ocean, and a fifth or sixth part above, and three or four miles in circumference. Some hundreds of these we sometimes see in our voyages here, all in sight at once, if the weather is clear. Some of them are frequently seen on the coasts and banks of Newfoundland and New England, though much diminished.

“When I have been becalmed in Hudson's Strait for three or four tides together, I have taken my boat and laid close to the side of one of them, sounded and found one hundred fathom water all round it. The tide floweth here above four fathom, and I have observed by marks upon a body of ice the tide to rise and fall that difference, which was a certainty of its being aground. Likewise, in a harbour in the Island of Resolution, where I continued four days, three of these isles of ice (as we call them) came aground: I sounded along by the side of one of them, quite round it, and found thirty-two fathom water, and the height above the surface but ten yards; another was twenty-eight fathom under, and the perpendicular height but nine yards above the water.

“I can in no other manner account for the aggregation of such large bodies of ice but this. All along the coasts of Straits Davis, both sides of Baffin's Bay, Hudson's Straits, Anticosti, or Labrador, the land is very high and bold, and one hundred fathoms or more close to the shore. These shores have many inlets or fairs,<sup>1</sup> the cavities of which are filled up with ice and snow by the almost perpetual winters there, and froze to the ground, increasing for four, five, or seven years, till a kind of deluge or land flood, which commonly happens in that space of time throughout those parts, breaks them loose, and launches them into the straits or ocean, where they are drove about by the variable winds and currents in the months of June, July, and August, rather increasing than diminishing in bulk, being surrounded (except in four or five points of the compass) with smaller ice for many hundred leagues, and land covered all the year with snow, the weather being extreme cold for the most part in those summer months. The smaller ice that almost fills the straits and bays, and covers many leagues out into the ocean along the coast, is from four to ten fathom thick, and chills the air to that degree, that there is a constant increase to the large isles by the sea washing against them, and the perpetual wet fogs, like small rain, freezing as they settle upon the ice; and their being so deeply immersed under water, and such a small part above, prevents the wind having much power to move them; for though it blows from the north-west quarter near nine months in the twelve, and consequently those isles are drove towards a warmer climate, yet the progressive motion is so slow, that it must take up many years before they can get five or six hundred leagues to the southward; I am of opinion some hundreds of years are required, for they cannot, I think, dissolve before they come between the fiftieth and fortieth degree of latitude, where the heat of the sun consuming the

<sup>1</sup> Firths or fiords.



upper parts, they lighten and waste in time. Yet there is a perpetual supply from the northern parts, which will so continue as long as it pleases the Author of all Beings to keep things in their present state.

*“ Observations of the longitude, latitude, and the declination of the magnetic needle, at Prince of Wales’s Fort, Churchill River.*

|  |   |                                       |    |    |    |
|--|---|---------------------------------------|----|----|----|
| <i>“ March<br/>the 20th,<br/>1741-2.</i> | } | The true time of the emersion of the  | “  | “  |    |
|  |   | first satellite of Jupiter at London, | 18 | 23 | 50 |
|  |   | according to Mr. Pound’s tables. . .  |    |    |    |
|  | } | The true time of the emersion at      | 11 | 55 | 50 |
|  |   | Churchill. . . . .                    |    |    |    |
|  |   | The horary difference of meridians. . | 6  | 28 | 00 |

“ Which converted into degrees of the equator, gives ninety-seven degrees, the distance of the meridian of Churchill from that at London. Wherefore, since the time at London was more than that at Churchill (according to this observation), Churchill must be ninety-seven degrees west from London.

“ I took several other observations, which agreed one with another to less than a minute, but this I look upon as the most distinct and best.

“ The observation was made with a good fifteen-foot refracting telescope, and a two-foot reflector of Gregory’s kind, having a good watch of Mr. Graham’s that I could depend upon; for I had frequent opportunities of discovering how much its variation amounted to, and constantly found its daily deviation or error to be fifteen seconds too slow, by which means it was as useful to me for all purposes as if it had gone most constantly true without any change. This watch I kept in my fob in the day, and in bed in

the night, to preserve it from the severity of the weather, for I observed that all other watches spoiled by the extreme cold.

“I have found, from repeated observations, a method of obtaining the true time of the day at sea, by taking eight or ten different altitudes of the sun or stars when near the prime vertical, by Mr. Smith's or Mr. Hadley's quadrant, which I have practised these three or four years past, and never found from the calculations that they differed one from another more than ten or fifteen seconds of time. This certainty of the true time at sea is of greater use in the practice of navigation than may appear at first sight, for you thereby not only get the variation of the compass without the help of altitudes, but likewise the variation of the needle from the true meridian, every time the sun or star is seen to transit the same. Also having the true time, day or night, you may be sure of the meridian altitude of the sun or star, if you get a sight fifteen or twenty minutes before or after it passes the meridian, and the latitude may be obtained to less than five minutes, with several other uses in astronomical observations; as the refraction of the atmosphere, and to allow for it, by getting the sun's apparent rising and setting, which anybody is capable of doing, and from thence you will have the refraction.

“If we had such a telescope contrived as Mr. Smith recommends to be used on ship-board at sea, now we can have an exact knowledge of the true time of the day or night from the above instruments and a good watch; I hope we should be able to observe the eclipses of the first satellite of Jupiter, or any other phenomena of the like kind, and thereby find the distance of meridians or longitude at sea.


“The variation of the magnetical needle, or sea compass, observed by me at Churchill in 1725 (as in No. 393 of the *Philosophical Transactions* for the months of March and April 1726), was at that time north  $21^{\circ}$  westerly, and this

winter I have carefully observed it at the same place, and find it no more than  $17^{\circ}$ , so that it has differed about one degree in four years; for in 1738, I observed it here, and found its declination  $18^{\circ}$  westerly. I have carefully observed, and made proper allowance for the sun's declination and refraction, and find the latitude here to be  $58^{\circ} 56'$  north; but in most parts of the world, where the latitudes are fixed by seamen, they are for the most part falsely laid down, for want of having regard to the variation of the sun's declination, which computed at a distant meridian, when the sun is near the equator, may make a great error in the sun's rising and setting, azimuths, etc.

“These things I thought proper to take notice of, as they may be of service to navigators, and the curious in natural inquiries.”

CHRISTOPHER MIDDLETON.

FINIS.



## INDEX.

### A.

- Agomiseo, sailing directions for, 53  
Akpatok Island, formerly called Amocomankoo, 14  
Albany, Hudson's Bay Company's settlement at, 57; wrested from them by the French, but afterwards confirmed to them by the Treaty of Utrecht, 57  
Amocomankoo (now called Akpatok Island), 14  
Artiwinipeck, 86-87  
    Hudson's Bay Company's settlement at, 65  
    its mountains, etc. 82-83;  
    irregularity of its tides, 83

### B.

- Barra and Rona, islands of, 7  
Belchers and Sleeper Islands, 66  
Bilot, Robert, made a fruitless attempt to gain Cape Charles, 71  
Boke of Mansfield, a name given by Captain Coats to a narrow channel near the north end of Carieswansnest, 69  
Brook Cobham, whales and seals abound there, 29  
Button, Sir Thomas, his voyage of discovery in 1612, 2  
Button's Islands, 16

### C.

- Canuce Creeks, 54  
Charles, Cape, 17  
    the harbours about, 31  
    fruitless attempt of Robert Bilot to gain this point, 71  
    's Fort, the first settlement of the Hudson's Bay Company, 57  
Churchill, remarkable increase in its beaver trade, 38  
    River, its latitude and longitude given, 35

Churchill River, observations on the effects of cold, etc. at, by Captain C. Middleton, Appendix, 128  
Coapache-un-e-sepee, 84

Coats, Captain William, sails for Hudson's Straits, 10; remarks in 1741, on the longitude from Hoyhead to Resolution, 11; his ship sunk by the ice in 1727, near Cape Farewell, 12; met with a similar disaster in 1736, 12; attempted to enter Hudson's Straits six times in 1739 without success, 18-19; the idea of a western sea seems to have occupied his mind, 25; correctness of his description of the Esquimaux confirmed by Captain Lyon in 1824, 73; Induced the Hudson's Bay Company in 1749 to attempt a settlement among the Esquimaux at Hudson's Bay, 78; struck with the amazing grandeur and beauty of Artiwinipeck from the sea, 86-88; intended his remarks to be preserved to posterity, 88; interview with a tribe of Indians in 1750 at Deception, 90; his directions relative to the publication of his remarks, 91; conclusion, 92

Comfort, Cape, narrow escape from shipwreck of Sir George Back off this coast in 1837, 70

Cromertie and Channery, the harbours of, 8

Cubb, a large rock near Bear Islands, 46

### D.

Danby's and Carey's Islands, Captain James wintered there, 58

Deroy, the, a place so called by Captain Coats, 28

Diggs, Cape, 13, 29

    the variation of the needle in 1749 at, 81

    the barren nature of the coast to Gulf Hazard, 81

- Diggs, Cape, the barrenness of the coast from, to Smith's Sound, 85
- Dobbs, Arthur, Esq., controversy between him and Captain C. Middleton, 2
- Double Dozens, a cluster of barren islands near the Point of Portland, so called by Captain Coats, 80
- E.
- Eagle Eyes, a tribe of Indians, their position, 41
- Egedes, Mr., his account of the Esquimaux in Davis's Straits differs from that of Captain Coats, 77-78
- Esquimaux, called "Huskies" by the whalers, 15
- the natural inhabitants of all the northern borders of Hudson's Bay and Straits, 33; difficulties in the way of their civilization, 33; their degraded and immoral character mainly attributed by Sir Edward Parry in his second voyage to an annual intercourse with our ships, 35
- their haunts and physical characteristics described, 73; the curious dress of the women, 73-74
- the habits and dress of the men, 74; their canoes, 74; contrivances for catching fowl and fish, 74; thought by Captain Coats to be descended from the Chinese, 74-75; their children's toys, 75; want of fuel induces them to eat their food uncooked, 75; said by some to be Anthropophagions, 75; are cannibals, but not from choice, 75; addicted to idolatry, 76; conspicuous for their confidence, 76-77; Captain Lyon's testimony to their great confidence, 76; pilfering propensities, 77
- occupy all the hilly and mountainous parts of Labrador, from the Bay of St. Lawrence to 56° and 57° latitude, 89; whales, seals, and sea-horses, their principal support, 89
- Point, the fort erected by the Hudson's Bay Company, 35
- Esquowenow, an Indian chief at Moose River, 56; obliged to provide human victims for the Outawais, 55-57
- F.
- False Charles, Promontory of, why so called, 16
- Farewell, Cape, 11
- Farrow Head, 7
- Flambrough Head, 44
- Flumen Islands, 8
- Floatar's Wash, so called by Captain Coats, from a man of that name having been drowned there, 47
- Fox, Captain Luke, his voyage in search of the north-west passage, 2
- account of the coast between Cape Pembroke and Carieswansnest corroborated by Captain Coats, 68
- French wood runners, their inroads on our borders at Hudson's Bay deprecated, 41
- Furnace, H.M. ship, abstract of the proceedings of, 121-128
- G.
- Gaskitt, the, 47
- Gibbs's Island, 62
- Gilpin's Islands, Capt. James Knight wintered there in 1692, 62
- Gray Goose Island, its fine anchorage ground, 15
- Great White Whale River, 64; abounds with all sorts of fish, flesh, and fowl, 64; the Indians inhabiting its shores, 65
- Green Islands, formerly called Plain and Grass Islands, 14
- Groves Sound, 84, 88
- H.
- Hatton's Headland, formerly Cape Warwick, 17
- Hay's River, directions for sailing into, 44; injurious effects of its frost mists upon Europeans, and the best remedy suggested, 45
- Hazard Gulf, 80; the variation of the needle in 1749 at, 81
- the barren nature of the coast from Cape Diggs to, 81
- the high land near, 82
- called by the Indians
- Qua-qua-check-a-wan, 85
- Henrietta Maria, Cape, 46
- colour of the water near, 52
- Holmes of Hopwell, islands near Hopwell Head, so called by Captain Coats, 80, 85

- Holm Sound, 10  
 Hope's Advance, Bay of, 14  
 Hopewell Channell, 86  
 ——— Head, the nature of the tides at, 83  
 Hoyhead, its latitude and longitude, 6  
 Hoy Sound, 10  
 Hudson, mentioned in Sir J. Barrow's "Chronological History of the Arctic Regions" as the first of the northern navigators, and probably the first Englishman who made observations on the inclination or dip of the needle, 1  
 Hudson's Bay, its western lakes occupied by a mixed people of many tribes, 41; western tide enters, 29  
 ——— the ice renders it dangerous to remain there after the middle of September, 90; its piercing winds to be avoided, 91; snow-drifts and fogs difficult to be guarded against, 91  
 ——— observations on the effect of cold, etc., at, by Captain C. Middleton, Appendix, 128  
 Hudson's Bay Company invested by royal charter with all the lands and seas within the straits of Hudson and bay adjacent, 4; blamed by Captain Coats for leaving the Esquimaux in a state of barbarism, 34; had once a settlement on the river Severn, 46; settlement at Moose River destroyed by the French in reign of William III, and resumed by the Company in 1732, 57; settlement at Albany wrested from them by the French, but subsequently confirmed to the Company by the Treaty of Utrecht, 57; sent Captain Coats, in 1749, to survey the coast from Cape Diggs down to Labrador, with a view of forming a settlement there, 78  
 Hudson's Straits, the dangerous nature of the ice at the mouth of, 12; its situation described, 12; its tides, 12; abounds in fine harbours, 12  
 ——— position described, 17; influence upon the tides particularly alluded to, 17, 18; the stores, provisions, and other requisites for ships navigating its waters, 18; the best period to enter the straits, 18; the ice, its diversity of form and character, 19-22; caution necessary for entering the mouth of, 21; the violence of the tides at, 23; the land connected with it, 30  
 Huskies, the common appellation for the Esquimaux amongst the whalers of the present day, 15
- I.
- Ice cove, its safe harbour, 14  
 Indians, the happy condition of those inhabiting the lakes near Hudson's Bay, 41, 42; their great hospitality, 42; an interesting illustration of this, 42; wisdom in their choice of names, 43  
 ——— the affluence and plenty of those inhabiting the Great White Whale River, 65  
 ——— Home Indians, a tribe inhabiting the lakes east of Hudson's Bay, 41  
 ——— Northern Indians, their habits described, 32; fondness for iron, 32  
 ——— Northern Indians occupying the interior of Labrador, 88; their manners and customs, 88; very dirty in their persons, 90  
 ——— Western Indians, their mode of life and form of government, 31
- J.
- James Bay, 51, 85  
 ——— sailing directions for, 46  
 James, Captain, his voyage in search of the north-west passage, 1
- K.
- Kelsey, Mr., supposed to have travelled among the Southern Indians, 40  
 Kiekovan, river, so called by the natives, 60  
 Knight, Captain James, wintered at Gilpin's islands in 1692, 62; the fatal results of his expedition in 1719-21, 62, 63  
 Knight's Hill, its dangers to seamen, 38  
 Kokeishpenny, an island near Albany Road, 54
- L.
- Labrador, its hills and mountains, 89  
 ——— interior wholly occupied by the Northern Indians, 88; covered with lakes and morasses, 89  
 ——— coast of, 11; its southerly and easterly currents, 12

Lady Lake's Grove, the tides at, 83; cascade at, 87; its beautiful situation, 88

Lahonten eales Minong, an island near Lake Superior, 51

Lawrence, Bay of Saint, occupied by the Esquimaux, 89

Lead mine near Little Whale River, 65; finest crystals in the world found there, 66

Little Churchill River, celebrated for its jack, titemeg, and salmon trout, 36; abounds also in white whale, 36; called by the Indians, from its great length and breadth, Manato-e-sepe (a sea-like river), 36

Lyon, Captain G. F., corroboration of Captain Coats's description of the Esquimaux, 73; his testimony to their great confidence, 76  
 — corroborates Captain Coats' allusion to the pilfering propensities of the Esquimaux, 77

## M.

Maek-qua-ta, or Long Day's Son, an Indian, 32

Manato-e-sepe, the name given by the Indians to Little Churchill River, 36

Mansell Island, 13  
 — the variation of the needle in 1749 at, 81

Mansfield, Island of, now called Mansell Island, 13  
 — 31, 67

Middleton, Captain Christopher, his voyage of discovery in 1741, and controversy with A. Dobbs, Esq., 2  
 — voyage to Hudson's Bay for the discovery of a north-west passage (1741-42), Appendix, 107  
 — extracts from the original log of, from the Record Office of the Admiralty, Appendix, 110-16  
 — letters from, addressed to Sir Charles Wager, Appendix, 117-21  
 — abstract of the Proceedings of H.M. ship "Furnace", Appendix, 121-128  
 — observations on the effects of the cold, etc., at Prince of Wales's Fort, etc., Appendix, 123-141

Miscosinks, a tribe of Indians representing the Moose River, 41

Miscota Indians, 37; their wars with the Nadowissis, 40

Moose-e-sepee, the Indian name for Moose River, 49

Moose River, sailing directions for, 47; the islands in this river so beautifully wooded as to be called the Garden of Hudson's Bay, 48; the Indians in this neighbourhood remarkable for their sociability and civilization, 48  
 — the country bordering upon, very fertile and capable of much culture, 49; it abounds with jack, perch, mathyi, titemegg, and sturgeon, 49; is navigable for many miles, 51  
 — Hudson's Bay Company's settlement at, taken and demolished by the French in the reign of William III, 57; resumed by the Company as a settlement in 1732, 57

Mount Shaddock, 55

Mourning, Point, 52

## N.

Nadouissis, a race of Indians inhabiting the western borders of Lake Winnipeg, 40

Natititia, 54

Nimmow-e-sepee, an Indian name for Moose River, 49

Nix Compestress, 14

Nodaway River, called by the natives Notowaes, or Utawawas Autawus, 55

Nomans land, 54

North Bay, 15

## O.

Onahanna River, 55

Onengham Creek, a winter harbour, 58

Orkney Islands, 4; may be called a port of harbours, 8; its capabilities as a place of rendezvous, 8

Outawais, a warlike tribe of Indians occupying the shores of the Nodaway River, 56

Owashoes, a tribe of Indians, their position, 41

## P.

Pembroke, Cape, 31

Peter's River, 61

Pictland Frith, 6, 10

Pike Indians, their position, 41



- Piscotagemies, a tribe of Indians frequenting the Moose River, 41  
 Pinnamisquow, River, 55  
 Pine and Grass Islands (now called Green Islands), 14  
 Point Hook Out, its latitude, 52; ice and tides near make sailing very hazardous, 52  
 Portland, Point of, 80; natural productions southward of, 81  
 Port Nelson River, 44  
 Prince Henry's Foreland, 16  
 Prince of Wales's Fort, observations on the effects of the cold at, by Captain C. Middleton, Appendix, 128  
 Purchas, a quotation from "his Pilgrimes" descriptive of the ice in the Arctic regions, 20
- Q.
- Qua-qua-cheek-a-wan, the name given by the Indians to the Gulf of Hazard, 85  
 Qua-qua-chiek-iwan, 86
- R.
- Repulse Bay, 71  
 Resolution, Cape, 11  
 ——— Islands, 13  
 Richmond Channel, 86  
 ——— its fine anchorage, 80  
 ——— Fort, 84, 88  
 ——— the tides at, 83  
 ——— erected to accommodate the wandering tribes of Northern Indians, 78  
 Rockall, a small rock in the Atlantic, 7  
 Rochele, pyramid of, 7  
 Roe's, Sir Thomas, Welcome, 25
- S.
- Saddle Back, island of, recommended as a good harbour, 14  
 Saguna and Tadussock, lakes of, 55; the country near famous for hunting, 55-56  
 Savage Islands, Lower and Middle, 14  
 ——— Point, 13  
 ——— called by some God's Mercys, 16  
 Seahorse Point, narrow escape from shipwreck of Sir George Back off this coast in 1837, 70
- Seal River, from whence the Northern Indians come down to trade at Churchill River, 31-32  
 Severn River, 46  
 Shark Point, 70  
 Skerry, Island of, 7  
 Smith, Cape, 80-81  
 ———'s Sound, barrenness of the coast to Cape Diggs, 85  
 ——— the nature of the tides at, 83  
 Southampton, Cape, 31  
 Stroom, the, 10  
 Stack, the island of, remarkable for its vast quantities of eggs, 7  
 St. Kilda, the islands of, 7  
 Superior, Lake, 51
- T.
- Tabitabies, a tribe of Indians frequenting the Moose River, 41  
 Theketowesackee Masshisheock, abounds in geese, 55  
 Tides, their characteristics and influences, 22-24; the times and heights of at Resolution Island, 24  
 Twins, two islands near Agomiseo, 60; well wooded and abounding in deer, 60
- W.
- Wager, Sir Charles, letters from Captain C. Middleton to, relative to his voyage of discovery in 1742, 117-21  
 ——— Strait, or River, its resemblance to a sea, 30-31  
 Walker, Cape, the desolate coast south-west of, referred to by Lieut. Sherard Osborn, 81  
 Warwick, Cape (now called Hatton's Headland), 11-17  
 Whale Cove, remarkable for the number of whales and seals in its vicinity, 29, 31  
 White Straits, 15-16  
 Winnipeg, Lake, called by the Indians Winnipeg-e-sepe, or the Great Sea, 36; its natural productions, 39-40  
 Winnipeggon-e-sepe, now called Lake Winnipeg, 36  
 Wrath, Cape, 7
- Y.
- York Fort, the principal trading place of the country, 39

LONDON:  
RICHARDS, 37 GREAT QUEEN STREET,  
LINCOLN'S INN.

THE  
**HAKLUYT SOCIETY.**

**President.**

SIR RODERICK IMPEY MURCHISON, G.C.S.G. F.R.S.  
Corr. Mem. Inst. Fr., Hon. Mem. Imp. Acad. Sc. St. Petersburg, &c. &c.

**Vice-Presidents.**

THE EARL OF ELLESMERE.  
CAPTAIN C. R. D. BETHUNE, R.N., C.B.

**Council.**

|  |                                |
|--|--------------------------------|
| REAR-ADM. SIR F. BEAUFORT, K.C.B.            | RICHARD FORD, Esq.             |
| CHARLES T. BEKE, Esq., Phil. D., F.S.A.      | JOHN FORSTER, Esq.             |
| THE LORD ALFRED S. CHURCHILL.                | R. W. GREY, Esq., M.P.         |
| W. D. COOLEY, Esq.                           | THOMAS HODGKIN, Esq., M.D.     |
| BOLTON CORNEY, Esq., M.R.S.L.                | JOHN WINTER JONES, Esq.        |
| THE RIGHT REV. LORD BISHOP OF ST.<br>DAVIDS. | SIR CHARLES LEMON, Bart., M.P. |
| THE VISCOUNT EASTNOR.                        | P. LEVESQUE, Esq.              |
| SIR HENRY ELLIS, K.H., F.R.S.                | THOMAS RUNDALL, Esq.           |
|  | THE HON. HENRY E. J. STANLEY.  |

**Honorary Secretary.**

R. H. MAJOR, Esq., F.R.G.S.

**Bankers.**

MESSRS. BOUVERIE AND Co., 11, HAYMARKET.

THE HAKLUYT SOCIETY, which is established for the purpose of printing rare or unpublished Voyages and Travels, aims at opening by this means an easier access to the sources of a branch of knowledge, which yields to none in importance, and is superior to most in agreeable variety. The narratives of travellers and navigators make us acquainted with the earth, its inhabitants and productions; they exhibit the growth of intercourse among mankind, with its effects on civilization, and, while instructing, they at the same time awaken attention, by recounting the toils and adventures of those who first explored unknown and distant regions.

The advantage of an Association of this kind, consists not merely in its system of literary co-operation, but also in its economy. The acquirements, taste, and discrimination of a number of individuals, who feel an interest in the same pursuit, are thus brought to act in voluntary combination, and the ordinary charges of publication are also avoided, so that the volumes produced, are distributed among the Members (who can alone obtain them) at little more than the cost of printing and paper. The Society expends nearly the whole of its funds in printing works for the Members; and since the cost of each copy varies inversely as the whole number of copies printed, it is obvious that the Members are gainers



individually by the prosperity of the Society, and the consequent vigour of its operations.

The Members are requested to bear in mind that the power of the Council to make advantageous arrangements, will depend, in a great measure, on the prompt payment of the subscriptions, which are payable in advance on the 1st January, and are received by the Secretary, RICHARD HENRY MAJOR, Esq., 4, Albion Place, Canonbury Sq., Islington; and by Mr. RICHARDS, 37, Great Queen Street, Lincoln's Inn Fields, who is the Society's agent for the delivery of its volumes.

It is especially requested, that all subscribers who shall not have received their volumes within a reasonable period after the payment of their subscription, will notify the same to the Secretary.

---

**ALREADY PUBLISHED.**

**The Discoveries of Sir Richard Hawkins, Knt.**

In his Voyage into the South Sea in 1593. Reprinted from the edition of 1622, and edited by Capt. C. R. DRINKWATER BETHUNE, R.N., C.B.

---

**Select Letters of Columbus.**

With Original Documents relating to the Discovery of the NEW WORLD. Translated and Edited by R. H. MAJOR, Esq., of the British Museum.

---

**The Discoverie of the Empire of Guiana,**

By SIR WALTER RALEGH, KNT. Edited, with Copious Explanatory Notes, and a Biographical Memoir, by SIR ROBERT H. SCHOMBURGK, Phil. D., etc.

---

**Sir Francis Drake his Voyage, 1595,**

By THOMAS MAYNARDE, together with the Spanish Account of Drake's Attack on Puerto Rico, edited from the Original MSS., by W. D. COOLEY, Esq.

---

**Narratives of Early Voyages**

Undertaken for the Discovery of a Passage to CATAGUA and INDIA, by the Northwest, with Selections from the Records of the worshipful Fellowship of the Merchants of London, trading into the East Indies; and from MSS. in the Library of the British Museum, now first published, by THOMAS RUNDALL, Esq.

---

**The Historie of Travalle into Virginia Britannia,**

Expressing the Cosmographie and Comodities of the Country, together with the Manners and Customs of the people, gathered and observed as well by those who went first thither as collected by William Strachey, Gent., the first Secretary of the Colony; now first Edited from the original manuscript in the British Museum, by R. H. MAJOR, Esq., of the British Museum.

---

**Divers Voyages touching the Discovery of America,**

And the Islands adjacent, collected and published by RICHARD HARKLUYT, Prebendary of Bristol, in the year 1582. Edited, with Notes and an Introduction, by JOHN WINTER JONES, Esq., of the British Museum.

---

**A Collection of Documents on Japan,**

With a Commentary, by THOMAS RUNDALL, Esq.

**The Discovery and Conquest of Florida,**

By DON FERDINANDO DE SOTO. Translated out of Portuguese by Richard Hakluyt; and Edited, with Notes and an Introduction, by W. B. RYE, Esq., of the British Museum.

**The First Volume of Notes upon Russia,**

Being a Translation from the Earliest Account of that Country, entitled *RERUM MOSCOVITICARUM COMMENTARIJ*, by the Baron Sigismund von Herberstein, Ambassador from the Court of Germany to the Grand Prince Vasiley Ivanovich, in the years 1517 and 1526. Translated, and edited with Notes and an Introduction, by R. H. MAJOR, Esq., of the British Museum.

**The Geography of Hudson's Bay:**

Being the Remarks of CAPTAIN W. COVTS, in many Voyages to that locality, between the years 1727 and 1751. With an Appendix, containing Extracts from the Log of CAPT. MIDDLETON on his Voyage for the discovery of the North-west Passage, in H.M.S. "Furnace", in 1741-2. Edited by JOHN BARROW, Esq., F.R.S., F.S.A.

**Other Works in Progress.**

THE SECOND VOLUME OF NOTES UPON RUSSIA.

DRAKE.—The *world encompassed* by Sir Francis Drake, 1577-80. Written by Francis Fletcher, Preacher, &c. Collated with a MS. To be edited by W. SANDYS VAUX, Esq., M.A.

SOFALAH.—The History of Eastern Ethiopia, by J. dos Santos, 1607. To be Translated, with Notes, by W. DESBOROUGH COOKE, Esq.

THE EAST-INDIA VOYAGE OF SIR HENRY MIDDLETON IN 1601-5. From the rare Edition of 1606. Edited by BOLTON CORNEY, Esq.

A COLLECTION OF EARLY DOCUMENTS, to form a Supplement to the Narrative of Voyages towards the North West, by T. RENDALL, Esq.

DE MORGÀ.—Sucesos en las Islas Filipinas.

**Works suggested to the Council for Publication.**

FRESCOBALDI.—The Travels of Frescobaldi in Egypt and Syria, in 1384. Translated from the Italian text as edited by Manzoni.

BETHENCOURT.—A History of the Discovery and Conquest of the Canary Islands, made by Jean de Bethencourt, in 1402-25. From the French Narrative of his Chaplains, Pierre Bontier and Jean le Verrier.

CA DA MOSTO.—The Voyages of Ca da Mosto along the Western Coast of Africa in 1484. Translated from the Italian text of 1507.

VIRGINIA.—Virginia in the years 1584-1600; comprising the Narratives of Arthur Barlowe, Ralf Lane, Thomas Harriot, &c.

CADIZ.—A Brief and True Report of the Honourable Voyage to Cadiz, 1596. From the suppressed edition of 1598, with additions.

COLONIZATION.—Pamphlets on Colonization. By Sir William Alexander (afterwards Earl of Sterling), and James Hagthorpe.

JOAM DE CASTRO.—Roticio em que se contem a Viagem que fizeram os Portuguezes no anno de 1541, partinando da Cidade de Goa a tre Soez.

CHINA.—The Historie of the great and mightie Kingdome of China and the situation thereof. Translated out of Spanish by R. Parke. London, 1588.

GALVAXO.—Tratado dos descobrimentos antigos e modernos feitos até a era de 1550, composto pelo famoso Antonio Galvaó. Lisboa, 1731.

**Laws of the Hakluyt Society.**

I. The object of this Society shall be to print, for distribution among its members, rare and valuable Voyages, Travels, Naval Expeditions, and other geographical records, from an early period to the beginning of the eighteenth century.

II. The Annual Subscription shall be One Guinea, payable in advance on the 1st January.

III. Each member of the Society, having paid his subscription, shall be entitled to a copy of every work produced by the Society, and to vote at the general meetings within the period subscribed for; and if he do not signify, before the close of the year, his wish to resign, he shall be considered as a member for the succeeding year.

IV. The management of the Society's affairs shall be vested in a Council consisting of twenty-one members, namely, a President, two Vice-Presidents, a Secretary, and seventeen ordinary members, to be elected annually; but vacancies occurring between the general meetings shall be filled up by the Council.

V. A General Meeting of the Subscribers shall be held annually, on the first Thursday in March. The Secretary's Report on the condition and proceedings of the Society shall be then read, and, along with the Auditor's Report, be submitted for approval, and finally, the Meeting shall proceed to elect the Council for the ensuing year.

VI. At each Annual Election, six of the old Council shall retire; and a list of the proposed new Council shall be printed for the subscribers previous to the general meeting.

VII. The Council shall meet ordinarily on the 3rd Tuesday in every month, excepting August, September, and October, for the despatch of business, three forming a quorum, and the Chairman having a casting vote.

VIII. Gentlemen preparing and editing works for the Society shall receive twenty-five copies of such works respectively.

IX. The number of copies printed of the Society's productions shall not exceed the estimated number of Subscribers; so that after the second year, when the Society may be supposed to have reached its full growth, there shall be no extra copies.

X. The Society shall appoint Local Secretaries throughout the kingdom, empowered to enrol members, transmit subscriptions, and otherwise forward the Society's interests; and it shall make such arrangements with its correspondents in the chief provincial towns, as will insure to subscribers residing in the country the regular delivery of their volumes at moderate charges.

**Rules for the Delivery of the Society's Volumes.**

I. The Society's productions will be delivered without any charge, within three miles of the General Post Office.

II. They will be forwarded to any place beyond that limit, the Society paying the cost of booking, but not of carriage; nor will it be answerable in this case for any loss or damage.

III. They will be delivered by the Society's agent, MR. THOMAS RICHARDS, 37, Great Queen Street, Lincoln's Inn Fields, to persons having written authority of subscribers to receive them.

IV. They will be sent to the Society's correspondents or agents in the principal towns throughout the kingdom; and care shall be taken that the charge for carriage be as moderate as possible.

## LIST OF MEMBERS

OF

## THE HAKLUYT SOCIETY.

- Adam, Admiral Sir C., K.C.B., Greenwich Hospital  
 Admiralty (The), 2 copies  
 Ainslie, Philip Barrington, Esq., St. Colme Allport, Franklin, Esq., 156, Leadenhall-st.  
 American Minister, His Excellency the, 138, Piccadilly  
 Army and Navy Club, 13, St. James's sq.  
 Arrowsmith, John, Esq., 10, Soho-square  
 Asher, Mr. A., Berlin  
 Ashton, J. Y., Esq., Liverpool  
 Atkinson, F. R., Esq., Manchester
- Baillie, David, Esq., 14, Belgrave-square  
 Baker, William, Esq., Jun., 3, Crosby-sq.  
 Banks, W., Esq., Melina-place, Grove-rd.  
 Barrow, J., Esq., F.R.S., 7, New-st., Spring gardens  
 Batho, J. A., Esq., 56, Lombard-street  
 Beatty, James, Esq., C.E., Southampton  
 Beaufort, Rear-Admiral Sir Francis, K.C.B., F.R.S., Admiralty  
 Beecher, Captain, R.N.  
 Beck, Dr., New York State Library, Albany  
 Beke, Charles T., Esq., Phil. D., 34, Cuming-street, Pentonville  
 Belcher, Captain Sir Edward, C.B., R.N.  
 Bell, Reverend Thomas, Berbice  
 Bell, Robert, Esq., Norris Castle, East Cowes, I.W.  
 Bell, Robert, Esq., 33, Soho-square  
 Bell, W., Esq., Church-place, Clapham  
 Berbice Reading Society  
 Berlin, The Royal Library of  
 Betencourt, Alonzo, Esq., Philadelphia  
 Bethune, Captain C. R. Drinkwater, C.B. R.N., Admiralty  
 Biden, Captain  
 Blackie, Dr. Walter G., Villafield, Glasgow  
 Blackwood, Captain Fr. P., R.N., United Service Club  
 Blandford, Marquis of, 3, Wilton-terrace  
 Blunt, J., Esq., Mortlake  
 Blyth, James, Esq., 24, Hyde-park-gardens  
 Bois, H., Esq., 110, Fenchurch-street  
 Bombay Geographical Society
- Bone, Mr. F. G., F.I.N.  
 Booth, B. W., Esq., Manchester  
 Boston Athenæum, The  
 Botfield, Beriah, Esq., Norton Hall, Northamptonshire  
 Bradshaw, Lieut. Lawrence, Woolwich  
 Brodhead, J. R., Esq., New York  
 Broughton, Lord, 42, Berkeley-square  
 Brown, George, Esq., 41, Rochester-row  
 Brown, J., Esq., Newcastle-pl., Clerkenwell  
 Brown, W. H., Esq., Chester  
 Brown, John Carter, Esq., Providence, Rhode Island  
 Bruce, John, Esq., F.S.A., 5, Upper Gloucester-street, Dorset-square  
 Brussels, Royal Library of  
 Bullock, Capt. Frederick, R.N., Woolwich  
 Bunney, William, Esq., Hull  
 Burnett, W. F., Commandr., R.N., Royal Naval College, Portsmouth
- Campbell, R. H. S., Esq., 5, Argyle-place, Regent's-street  
 Cannon, Charles, Esq., British Museum  
 Carlton Club, Pall Mall  
 Chapman, Captain, R.A., Athenæum  
 Chapman, William, Esq., Richmond  
 Chauncey, Henry C., Esq., New York  
 Chichester, J. R., Esq., 49, Wimpole-st.  
 Christie, Jonathan Henry, Esq., 9, Stanhope-street, Hyde-park-gardens  
 Churchill, Lord Alfred S., F.R.G.S., 6, Bury-street  
 Clarke, Thomas, Esq., Ordnance Office, Pall Mall  
 Clive, Robert, Esq., 53, Grosvenor-street  
 Colborne, Lord, 19, Hill-street, Berkeley-square  
 Colledge, Dr., Lauriston House, Cheltenham  
 Collier, John Payne, Esq., F.S.A.  
 Colonial Office  
 Congress, Library of the, United States  
 Cooley, W. D., Esq., 33, King-street, Bloomsbury  
 Comey, Bolton, Esq., M.R.S.L., Barnes-ter.

about 300 members

- Costello, Dudley, Esq., 54, Acacia-road,  
St. John's Wood  
Cotton, R. A., Esq., Barnstaple  
Cox, E. Wm., Esq., 3, Crown Office Row,  
Temple  
Cracroft, Capt., R.N.  
Cranstoun, G., Esq., Corehouse, Lanark  
Cree, David, Esq., 23, Bush-lane  
Croker, T. Crofton, Esq., 3, Gloucester-  
road, Old Brompton  
Crowninschild, A., Esq.  
Cunningham, Captain  
Cunningham, Peter, Esq., 2, Madeley  
Villas, Kensington
- Dabrymple, Arthur, Esq., St. Giles, Norwich  
Daniel, G., Esq., F.L.S., St. John's Wood  
De la Beche, Sir Henry, K.H., 28, Jer-  
myn-street  
De Lasaux, Miss  
Dennett, W. H., Esq., Boston, U.S.  
Dickens, Charles, Esq., Tavistock House,  
Tavistock Square  
Dilke, C. Wentworth, Esq., 76, Sloane-st.  
Dilke, C. W., Esq., Jun., 76, Sloane-street  
Disbrowe, Sir Edward, K.C.B., St.  
Katherine's, Regent's-park  
Drake, Samuel G., Esq., Boston, U. S.  
Dry, Thos., Esq., 25, Lincoln's Inn Fields
- East India Company, The Hon. the Court  
of Directors of the, 20 copies  
Eastnor, Viscount, 45, Grosvenor-pl.  
Edmondston, James, Esq., 7, Trafalgar-  
square, Twickenham  
Ellesmere, The Earl of, 18, Belgrave-sq.  
Ellice, Rt. Hon. Edward, M.P., 18, Arling-  
ton-street  
Elliot, J. B., Esq., Patna  
Ellis, Sir Henry, K.H., F.R.S., &c., British  
Museum  
Elphinstone, Lord, 14, St. George's place  
Elphinstone, John F., Esq., 23, York-ter.,  
Regent's-park  
Elphinstone, Lieut., 3, Chesham-place,  
Belgrave-square  
Enderby, Charles, Esq., East Greenwich  
Ethersey, Commander, H.E.I.C.S.  
Evans, Captain George, R.N.
- Fayrer, Joseph, Esq., M.D., Royal West-  
minster Ophthalmic Hospital, Charing-  
cross  
Fennell, James Hamilton, Esq., 4, Deve-  
reux-court, Temple  
Foley, Lord, Grosvenor-square  
Force, Colonel Peter, Washington, U.S.  
Ford, R., Esq., 123, Park-street, Gros-  
venor-square  
Foreign Office  
Forster, J., Esq., 58, Lincoln's Inn Fields
- Franklin, Lady  
Freer, W. E., Esq.
- Galignani, M., Paris  
Gawler, Colonel, United Service Club  
Gibraltar Garrison Library  
Giraud, R. Hervé, Esq., Fournival's-ium  
Gladdish, William, Esq., Gravesend  
Glendening, Robert, Esq., 5, Britain-st.,  
Portsea  
Glenny, —, Esq., 152, Strand  
Gordon, J. T., Esq., Sheriff of Mid Lothian,  
18, Herriot-street, Edinburgh  
Graham, Robert, Esq.  
Gray, John Edward, Esq., British Museum  
Greenwich Hospital, the Officers' Library  
Greenwich Society for the Diffusion of  
Useful Knowledge  
Grey, R. J. Moring, Esq., Trinity House  
Grey, R. W., Esq., M.P., 16, Carlton-ter.  
Guild, G. F., Esq., Boston, U.S.  
Guise, W. V., Esq., Elmora-et., Gloucester
- Hale, J. H., Park-rd., Stockwell-common  
Halliday, William, Esq., 14, Donegall-pl.,  
Belfast  
Hamilton, Robert, Esq., Charing Cross  
Hospital  
Hanrott, P. A., Esq., Queen's-square,  
Bloomsbury  
Harvey, Henry Martin, Esq., Leytonstone,  
Essex  
Harvey, W. Brotherton, Esq., Salford,  
Manchester  
Hawes, Benjamin, Esq., M.P., 9, Queen's  
square, Westminster  
Hawkins, Edward, Esq., British Museum  
Heath, Edward, Esq., Liverpool  
Henderson, Dr., 6, Curzon-st., Mayfair  
Heywood, J., Esq., Acresfield, Manchester  
Hertford Literary and Scientific Institution  
Hobhouse, Edward, Esq., Twickenham  
Hodgkin, Thomas, Esq., M.D., 35, Bed-  
ford-square  
Holland, R., Esq., M.P., Portland-place  
Holman, Lieutenant, R.N.  
Holmes, James, Esq., 4, New Ormond-  
street, Foundling  
Holmes, John, Esq., British Museum  
Home Office  
Horner, Rev. J. S. H., Wells Park,  
Somersetshire  
Hull Subscription Library
- Ibbs, Mr. J. C., H.E.I.C.S.
- Jackson, H. Esq., St. James's-row, Sheffield  
Johnston, Alexander Keith, Edinburgh  
Jones, J. Winter, Esq., British Museum  
Jukes, J. B., Esq., 28, Jermyn-street  
Junior United Service Club, Pall Mall



- Keith, T. Hilton, Esq., East India House  
 Kenyon, J., Esq., 39, Devonshire-place,  
 New-road  
 Kerslake, Mr. T., Bristol  
 Keys, Mr. J. A., H.E.I.C.S.
- Laird, John, Esq., Birkenhead  
 Laire, Fr. J., Esq., H. M. Dockyard,  
 Chatham  
 Lardner, Leopold James, Esq., British  
 Museum  
 Lane, H. Bowyer, Esq., Birchfield, near  
 Birmingham  
 Latham, R. G., Esq., M.D., 20, Upper  
 Southwick-street, Hyde Park-square  
 Law, William, Esq., 103, Piccadilly  
 Leicester Permanent Library  
 Le Mesurier, R. Arthur, Esq., Corpus  
 Christi College, Oxford  
 Lemon, Sir C., Bart., M.P., 46, Charles-  
 street, Berkeley-square  
 Lenox, James, Esq., New York  
 Levesque, Peter, Esq., 29, Guildford-st.  
 Little and Brown, Messrs., Boston, U.S.  
 Loftus, William Kennett, Esq., Newcastle-  
 upon Tyne  
 Logan, J. R., Esq.  
 London Institution, Finsbury Circus  
 London Library, 12, St. James's-square  
 Ludlow, J. M., Esq., 69, Chancery-lane
- Mackenzie, Gen. Sir Alex., Bart., G.C.H.  
 4, Circus, Bath  
 Mackenzie, John W., Esq., Edinburgh  
 Mackenzie, C. A., Esq., Hyde Park-place  
 McLeod, Miss, 4, Foley-place  
 Macready, W. C., Esq., Sherborne House,  
 Dorset  
 Madan, Capt. Frederick, H.C.S., 5, North-  
 wick-terrace, St. John's Wood  
 Madras Literary Society  
 Maidstone, Viscount  
 Major, R. H., Esq., British Museum  
 Malcolm, W. Elphinstone, Esq., Burnfoot  
 Manchester Athenaeum, The  
 Markham, Clements, Esq., Gt. Horkesley,  
 Colchester  
 Marsh, Hon. George P., Constantinople  
 Marsham, Robert, Esq., Stratton Strawless,  
 Norwich  
 Massie, Captain T. L., R.N., Chester  
 Meek, Sir James, 14, Somerset-place  
 Milman, The Very Rev. H. H., Dean of St.  
 Paul's  
 Milnes, R. Monckton, Esq., M.P., 26,  
 Pall Mall  
 Mitford, Admiral  
 Montrion, Commander, H.E.I.C.S.  
 Montrion, W., Esq., Bombay  
 Muller, F., Esq., Amsterdam  
 Munich Royal Library
- Mumroe, James and Co., Boston, U.S.  
 Muquardt, —, Esq.  
 Murchison, Sir Roderick Impey, F.R.S.  
 &c., 16, Belgrave-square  
 Murphy, Hon. H. C., Brooklyn, New York  
 Murray, Lord, Great Stuart-st., Edinburgh  
 Murray, John, Esq., Albemarle-street  
 Murray, William, Esq., 2, John-street,  
 Berkeley-square  
 Murton, George, Esq., Manchester
- Nebham, J. Moore, M.D., 16, Leeson-  
 street, Dublin  
 Nelson, Thomas Wright, Esq., 23, Glou-  
 cester-place, New-road  
 Newcastle-upon-Tyne Literary and Sci-  
 entific Institute  
 New York Mercantile Library  
 Nimmo, Thomas, Esq., Demerara  
 Norris, Edwin, Esq., Sec. Asiatic Society,  
 95, New Burlington-street  
 North Shields Literary and Philosophical  
 Institution
- Oriental Club, Hanover-square  
 Oswald, Joseph, Esq., 29, Mitre-terrace,  
 Downham-road, Kingsland  
 Ouvry, F., Esq., F.S.A., 49, Oxford-terrace,  
 Hyde Park
- Parker, J. W., Esq., West Strand  
 Pasley, Major-General Sir C. W., K.C.B.,  
 12, Norfolk Crescent, Hyde Park  
 Penberton, Mrs.  
 Pennington, John, Esq., Philadelphia  
 Pennsylvania, Historical Society of  
 Penton, Henry, Esq., 8, Park st., Gros-  
 venor-square  
 Petit, Rev. J. Louis, the Uplands, Shiffnal  
 Petit, Lieut.-Colonel C. B., 9, New Square,  
 Lincoln's Inn  
 Pollington, Viscount, 2, Bolton-row  
 Porter, G. W., Esq., British Museum  
 Porter, Thomas, Esq., Manchester  
 Porteus, John, Esq., Manchester  
 Portsmouth, the Royal Naval College  
 Pourtales, Count Albert, Berlin  
 Powis, Earl of, 45, Berkeley-square  
 Platt, G. Clayton, Esq., Philadelphia  
 Prescott, Rear Admiral H., C.B., Ports-  
 mouth Dockyard  
 Pringle, William, Esq., 3, King's-road  
 Proby, John Joshua, Esq., 19, Eaton-sq.  
 Putnam, G. R., Esq.
- Raymond, Geo., Esq., 18, Pall Mall East  
 Read, William, Esq., Rathmines, Dublin  
 Reed, F. J., Esq., Friday-st., Cheapside  
 Rendell, J. M., Esq., 8, Great George-st.  
 Renouard, Rev. G. Cecil, Swancombe,  
 Dartford  
 Rhodes, R., Esq., 9, Circus, G.wich  
 Rhys, T., Esq., Royal Ordnance Woolwich

- Rich, Messrs., Tavistock-row, Cov.-gard.  
 Richards, Mr., 37, Great Queen-street  
 Richardson, Sir John, M.D., F.R.S., Haslar, Gosport  
 Richardson, Ralph, Esq., Greenfield Hall, Holywell, Flintshire  
 Riggs, G. W., Washington, U.S.  
 Ritter, Professor Karl, Berlin  
 Robinson, Lieut. Walter F., R.N., F.R.G.S., Junior United Service Club  
 Rose, Wm., Esq., Coalport, Shropshire  
 Royal Society, Somerset House  
 Royal Geographical Society, Waterloo-pl.  
 Rumbold, C. E., Esq.  
 Rundall, Thomas, Esq., East India House  
 Rutherford, Lord, St. Colm.-st., Edinb.  
 Rye, Arthur B., Esq., Banbury  
 Rye, W. B., Esq., British Museum  
 Sanders, Captain, H.E.I.C.S.  
 Saunders, Trelawney, Esq., 6, Charing-cr.  
 Schomburgk, Sir Robert, St. Domingo  
 Sedgwick, the Rev. Adam, Woodwardian Professor, Cambridge  
 Simmonds, the Rev. J. D., M.A., Chilcombe, Winchester  
 Simpkinson, Sir F., Knt., 21, Bedford-pl.  
 Simpson, Lieutenant  
 Singapore Library  
 Smith, Andrew, Esq., M.D., 7, Pelham-erescent, Brompton  
 Smith, Edmund, Esq., Hull  
 Smith, George, Esq., 29, Finsbury-square  
 Smith, G., Esq., Hague-ter., Kingstown, Dublin  
 Smith, J., Esq., Alscot-place, Grange-road, Bermondsey  
 Smith, J., Esq., Bombay  
 Sotheby, S. Leigh, Esq., the Woodlands, Norwood  
 Stanley of Alderley, Lord  
 Stanley, Hon. Henry E. J., 2, Grosvenor-erescent  
 Staunton, Sir G. T., Bart., F.R.S., M.P., 16, Devonshire-street, Portland-place  
 St. Andrew's University  
 St. David's, the Bishop of, Abergwili, Carmarthenshire  
 Stevens, H., Esq., Boston, United States  
 Stirling, Wm., Esq., of Keir, 128, Park-st.  
 Sunderland Literary and Philosophical Society  
 Swan, the Rev. R. C., Hothfield, Kent  
 Talbot, Earl  
 Taylor, R., Esq., Red Lion Court, Fleet-st.  
 Taylor, T. Esq., F.T.C.C.  
 Ternaux Compans, Mons. H., Paris  
 Thomas, Rev. Vaughan, High-st., Oxford  
 Thomas, W. A., Esq., 50, Threadneedle-st.  
 Thompson, Thos., Esq., Town Clerk, Hull  
 Titchfield, Marquis of, 19, Cavendish-sq.  
 Todd, R. B., Esq., M.D., F.R.S., 3, New-street, Spring Gardens  
 Trade, Board of  
 Travellers' Club, 106, Pall Mall  
 Trinity House, Tower Hill  
 Tynemouth Literary and Philosophical Institution  
 United Service Institution  
 Vidal, Captain, R.N.  
 Vienna Imperial Library  
 Von Bach, Johann Friedrich, Esq., British Museum  
 Von Siebold, Col. Ph. Fr., Leyden  
 Waite, Henry, Esq., Church-street, Stoke Newington  
 Walker, H. Esq., Cheltenham  
 Walker, J., Esq., 47, Bernard-st. Russell-sq.  
 Walker, Joshua, Esq., Jun., 2, Park-place, Harrow-road  
 Washington, Captain J., R.N., Wood-street, Woolwich  
 Waters, J. S., Esq., Baltimore, U.S.  
 Watts, Thomas, Esq., British Museum  
 Weir, William, Esq., 30, Great Coram-st.  
 Whateley, William, Esq., Q.C., 6, Park-street, Westminster  
 Whewell, the Rev. W., D.D., Master of Trinity College, Cambridge  
 White, the Rev. James, Bonechurch, Isle of Wight  
 Whiteman, J. C., Esq., East India House  
 Wilkinson, John, Esq., 3, Wellington-st., Strand  
 Williams, T., Esq., Northumberland-house, Strand  
 Willson, the Rev. J., 1, Raymond's Buildings, Gray's Inn  
 Wilson, Edward S., Esq., Hull  
 Winstanley, E. N., Esq., 7, Poultry  
 Wolff, H. Drummond, Esq., 44, Half-moon-st., Piccadilly  
 Woodd, T. Basil, Esq., 108, New Bond-st.  
 Wood, Lieutenant John, H.E.I.C.S., 147, Leadenhall-street  
 Wright, H., Esq., Cheltenham  
 Wyld, James, Esq., M.P., Strand  
 Young, G. F., Esq., M.P., South Sea House

## HONORARY LOCAL SECRETARIES.

- EDINBURGH.....MR. T. J. STEVENSON, 87, Princes Street.  
 GLASGOW.....MR. D. BRUCE.  
 OXFORD.....MR. J. H. PARKER.  
 PLYMOUTH.....LLEWELLYN JEWITT, Esq.  
 ST. HELLER'S, JERSEY..MR. L'EFFEVRE.

p., F.T.C.C.  
ans, Mons. H., Paris  
aughan, High-st., Oxford  
Esq., 50, Threadneedle-st.  
s., Esq., Town Clerk, Hull  
quis of, 19, Cavendish-sq.  
sq., M.D., F.R.S., 3, New-  
Gardens  
k, 106, Pall Mall  
Tower Hill  
terary and Philosophical  
Institution  
R.N.  
Library  
nn Friedrich, Esq., British  
l. Ph. Fr., Leyden  
Esq., Church-street, Stoke  
, Cheltenham  
47, Bernard-st. Russell-sq.  
Esq., Jun., 2, Park-place,  
ptain J., R.N., Wood-street,  
sq., Baltimore, U.S.  
Esq., British Museum  
Esq., 30, Great Coram-st.  
am, Esq., Q.C., 6, Park-  
minster  
ev. W., D.D., Master of  
ge, Cambridge  
James, Bonchurch, Isle  
, Esq., East India House  
y, Esq., 3, Wellington-st.,  
, Northumberland-house,  
v. J., I, Raymond's Build-  
ing  
S., Esq., Hull  
N., Esq., 7, Poultry  
mond, Esq., 44, Half  
adilly  
l, Esq., 108, New Bond-st'  
nt John, H.E.I.C.S., 137  
reet  
, Cheltenham  
sq., M.P., Strand  
sq., M.P., South Sea House  
Princes Street.

2.

LET.

