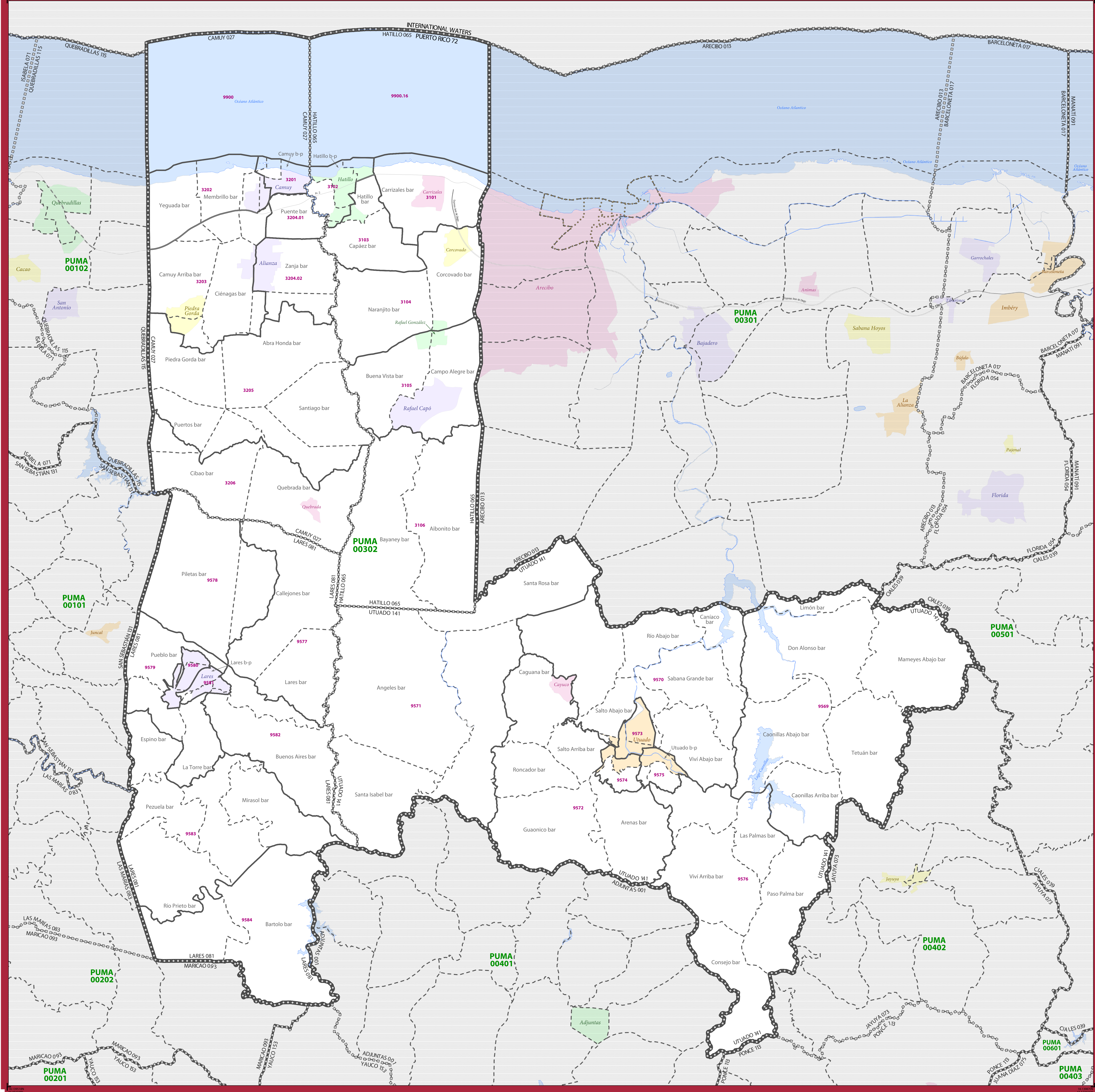


# 2010 CENSUS - PUMA REFERENCE MAP: Hatillo, Camuy, Utuado & Lares Municipios--Carr 2-Carr 129



### LEGEND

SYMBOL DESCRIPTION	SYMBOL	LABEL STYLE
International/Puerto Rico	☆☆☆☆☆	PUERTO RICO 72
Public Use Microdata Area (PUMA)	Thick green line	<b>PUMA 00300</b>
Census Tract	Thin pink line	183.01
Municipio	Thin grey line	ARECIBO 013
Barrio or Barrio-Pueblo <sup>1</sup>	Dashed line	Palmas bar
Subbarrio <sup>1</sup>	Dotted line	Mercado subbar
Comunidad or Zona Urbana <sup>2</sup>	Yellow fill	Yauco

DESCRIPTION	SYMBOL	DESCRIPTION	SYMBOL
Primary Road	Thick black line	Water Body	Blue fill
Nonvisible Boundary or Feature Not Elsewhere Classified	Dashed line	Outside Subject Area	Light grey fill



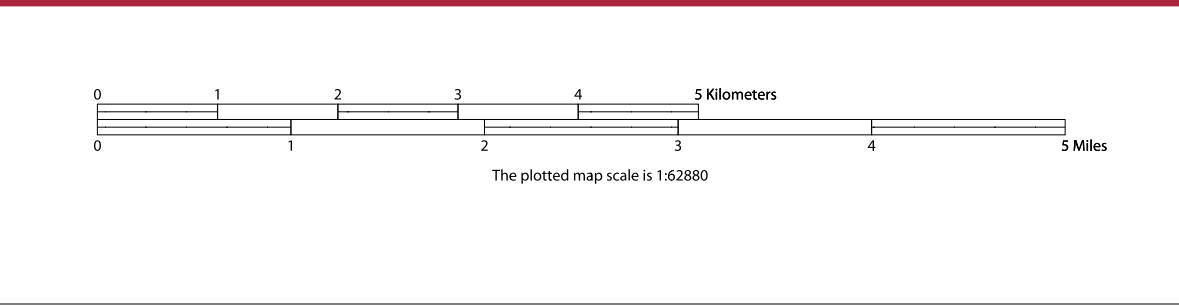
Where Puerto Rico and municipio boundaries coincide, the map shows the boundary symbol for only the highest-ranking of these boundaries.  
 Geographic areas outside the subject PUMA are labeled only as space allows.  
<sup>1</sup> Barrios, barrios-pueblo, and subbarrios are labeled only in the subject PUMA.  
<sup>2</sup> Place label color corresponds to the place fill color.  
 Label colors: Yauco Yauco Yauco Yauco Yauco

### SUBJECT AREA MUNICIPIOS ON MAP SHEET

72027 Camuy  
 72065 Hatillo  
 72081 Lares  
 72141 Utuado

Public Use Microdata Areas (PUMAs) are delineated based on the results of the 2010 Decennial Census; all other legal boundaries and names are as of January 1, 2010. The boundaries shown on this map are for Census Bureau statistical data collection and tabulation purposes only; their depiction and designation for statistical purposes does not constitute a determination of jurisdictional authority or rights of ownership or entitlement.  
 Geographic Vintage: 2010 Census (reference date: January 1, 2010)  
 Data Source: U.S. Census Bureau's MAINTIGER database (ACS13)  
 Map Created by Geography Division: December 12, 2013

Projection: Albers Equal Area Conic  
 Datum: NAD 83  
 Spheroid: GRS 80  
 1st Standard Parallel: 17 57.21  
 2nd Standard Parallel: 18 26.45  
 Central Meridian: -66 35 02  
 Latitude of Projection's Origin: 17 49 60  
 False Easting: 0  
 False Northing: 0



PARENT SHEET 1  
 Total Sheets: 1  
 Index Sheets: 0  
 Parent Sheets: 1  
 Inset Sheets: 0

PUMA NAME: Hatillo, Camuy, Utuado & Lares Municipios--Carr 2-Carr 129  
 PUMA CODE: 00302  
 STATE: Puerto Rico (72)