Dredger Pipe
About
24,000 yds
Remaining

Shipping Facilities of the Second Naval Fuel Depot

Date of measurement of depth Aug. 1944

(Probably changes in depth owing to the earthquake of Dec. 7, 1944)

Scale 1/1000

Yds 0 50 100 150 200

Note: Figures show depths in feet

Buoy
Buoy
Buoy
At high tide 10,000 tonnes may be moved
Capacity (Heavy & Crude O.L.)
Discharge 125 bbl/hr
Loading 200 bbl/hr
(Pumps are unusable at present)
6" rubber hose
4" rubber hose
Temporary Dock (Slightly Damaged)
Bank-Revetment under construction
Crude
Heavy Oil
Water-supply
12"
To Heavy and Crude Oil pump room (badly damaged)
and Heavy and Crude Oil Tank zone
112,500 bbl Tank zone 8 (1)
75,000 bbl Tank zone 4 (2)
To 187,600 bbl Tank zone 12 (3)
To Light oil pump room
(all pumps are unusable)
Numbers in ( ) show tanks that are usable

By HR-A NARA, Date 3/3/97



By HR-M NARA, Date 3/5/91



By HR-M NARA, Date 3/5/91

Shipping Facilities of the Second Naval Fuel Depot

Date of measurement of depth Aug. 1944.

(Probably changes in depth owing to the earthquake of Dec. 7, 1944)

Scale 1/1000



Note: Figures show depths in feet


Buoy
At high tide 10,000 tonnes may be moored
Capacity (Heavy & Crude O.C.) Discharge 125 kl/hr
Loading 200 kl/hr
(Pumps are unusable at present)
6" rubber hose
4" rubber hose
Temporary Dock (Slightly Damaged)
Heavy Oil
Crude
Water supply
12"
Bank Revetment under construction
Numbers in ( ) show tanks that are usable

Grand Drainage
5,000 Tonner may be moored
500 tonner may be moored
Shipping Cranes
Buoy
vetment under construction

ELECTRIC SERVICE WIRES

of the Second Naval Fuel Depot



Distillation Plant
Boiler
Synthetic Lubrication Oil Plant
Transformer Substation No.2
Coal Gas Plant
Isooctane Plant
Polymer Gasoline Plant
Boiler
Thermal Cracking Plant
Accounts Dept's Warehouse
Repair Plant
To Isihara Industrial Co. Ltd.
22KV
To Yokkaiti Harbor Substation