



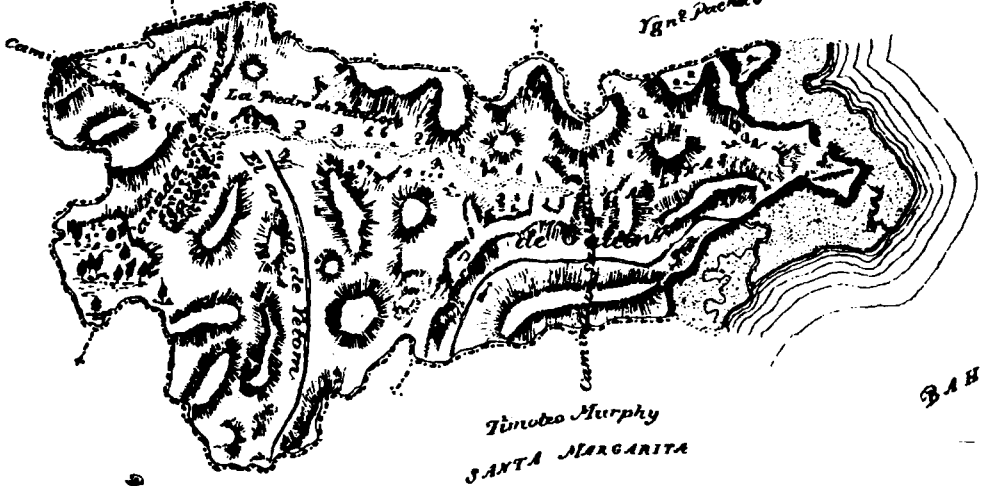
EL RANCHO DE GALLINAS

RANCHO DE JUAN MARTINEZ

S<sup>te</sup> JOSE

San Pedro

RANCHO DE MECASIO

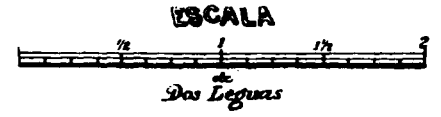
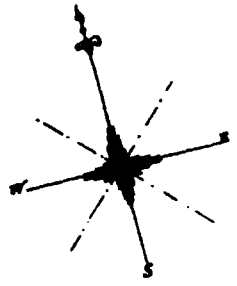


1841

BAHIA DE ST PEDRO

Timoteo Murphy  
SANTA MARGARITA

San Juan Cacho  
S<sup>te</sup> GERONIMO



# Grants of Land in California Made by Spanish or Mexican Authorities

Prepared by the Staff of the  
State Lands Commission



## PREFACE

This report was prepared by Cris Perez under direction of Lou Shafer. There were three main reasons for its preparation.

First, it provides a convenient reference to patent data used by staff Boundary Officers and others who may find the information helpful.

Secondly, this report provides a background for newer members who may be unfamiliar with Spanish and Mexican land grants and the general circumstances surrounding the transfer of land from Mexican to American dominion.

Lastly, it provides sources for additional reading for those who may wish to study further.

The report has not been reviewed by the Executive Staff of the Commission and has not been approved by the State Lands Commission.

If there are any questions regarding this report, direct them to Cris Perez or myself at the Office of the State Lands Commission, 1807 - 13th Street, Sacramento, California 95814.

ROY MINNICK, Supervisor  
Boundary Investigation Unit

0401L

## TABLE OF CONTENTS

Preface	VI
List of Maps	X
Introduction	1
Private Land Claims in California	2
Missions, Presidios, and Pueblos	7
Explanation of Terms Used in This Report	14
GRANTS OF LAND BY COUNTY	
Alameda County	15
Amador County	19
Butte County	21
Calaveras County	23
Colusa County	25
Contra Costa County	27
Fresno County	31
Glenn County	33
Kern County	35
Kings County	39
Lake County	41
Los Angeles County	43
Marin County	53
Mariposa County	57
Mendocino County	59
Merced County	61
Monterey County	63

## TABLE OF CONTENTS (cont'd)

Napa County	73
Orange County	77
Placer County	81
Riverside County	83
Sacramento County	87
San Benito County	89
San Bernardino County	93
San Diego County	95
San Francisco County	101
San Joaquin County	105
San Luis Obispo County	107
San Mateo County	113
Santa Barbara County	117
Santa Clara County	123
Santa Cruz County	131
Shasta County	135
Solano County	137
Sonoma County	139
Stanislaus County	145
Sutter County	147
Tehema County	149
Ventura County	151
Yolo County	155
Yuba County	157

**TABLE OF CONTENTS (cont'd)**

**APPENDIX**

Report of the Surveyor-General of the State of California from August 1, 1888 to August 1, 1890 (Grants of land alphabetically by grant name)	160
Bibliography	176

## MAPS

1.	Rancho Arroyo de la Alameda	18
2.	Acalanes Rancho	30
3.	Rancho Los Alamos y Agua Caliente	38
4.	Rancho Aguajito	72
5.	Rancho La Laguna	86
6.	Rancho Ausaymas and San Felipe	92
7.	Rancho El Cajon	100
8.	Plat of Two Tracts of Land at Mission Doloras	104
9.	Rancho Paso de Robles	112
10.	Rancho Pastoria de las Borregas	-130
11.	Rancho Roblar de la Miseria	144
12.	Rancho Aguaje de la Centinella	158
13.	Tequepis Rancho	162
14.	Pueblo Lands of Sonoma	164
15.	Sespe Rancho	166
16.	Rancho San Lucas	168
17.	Rancho San Juan	170
18.	Rancho San Gregoria	172
19.	Rancho Rincon de la Brea	174

## INTRODUCTION

The colonization of California began with the Spanish Empire's discovery of New Spain. Along with Mexico, the states of Texas, Arizona, New Mexico, California, and other lands, made up what was once known as New Spain.

California was one of the last of these Spanish territories to be occupied. The first Spanish colony to be established in California was the mission and presidio at San Diego. From this first settlement, the Spanish and Mexican governments founded four presidios, four pueblos, and 21 Catholic missions, along with granting vast amounts of rancho lands to private individuals.

When talking about this early Spanish California, the missions, pueblos, and presidios are invariably remembered. Almost everyone has visited or read about the old town or pueblo of San Diego, the missions at Santa Barbara or Monterey, the presidio at San Francisco, and the pueblo of Los Angeles. These places have become famous historical landmarks. The remnants of these landmarks at San Diego, San Francisco, and other cities, are real; they are places we can identify with because of their physical presence. These are objects we can see and touch and visit on vacations or holidays; a living history lesson. It is much easier to conjure up the picture of Franciscan monks or Spanish soldiers when we are standing inside the missions or presidios.

One segment of this pastoral era of California history, which is not as easily remembered, is the Spanish and Mexican ranchos. These ranchos, at one time, covered some of the most fertile land in California. To say that the cities of Pasadena, Huntington Beach, San Clemente, Oakland, and many others, are on land once part of a Spanish land grant is a historical statement. This, however, is not a statement verifiable by the present reality. We cannot stand in downtown Pasadena and physically touch or see the old ranchos. There is no visible evidence of these large ranchos with their adobe houses. Consequently, they have become the almost forgotten portion of California's pastoral era.

Whatever brings to mind these early Spanish influences, it must be remembered that a majority of the fertile land in California, at one time, was influenced by this Spanish legacy. Land title problems can still be traced back to the government patents for these lands. An awareness of California history might entail the solving or reassessment of land title problems in particular situations.



## PRIVATE LAND CLAIMS IN CALIFORNIA

At the time of Spanish colonization in California, all land title was vested in the Spanish Empire by virtue of discovery. Private land claims in California emanated from the Spanish, and later Mexican, governments practice of granting sovereign lands to private individuals.

When the presidios and pueblos were being established, the commandants of the presidios and the Alcaldes of the pueblos were given the authority to grant lots of land within their jurisdiction. From these presidial and pueblo lots evolved the granting of lands outside of these jurisdictions. These grants of land are known as Rancho Grants, and were granted in order to encourage agriculture and industry, reward soldiers, and to provide for settlers who held no property. These land grants were limited to a maximum size of eleven square leagues, most were smaller and a few were larger. The Spanish government required the compliance of the following four steps for the granting of rancho lands.

1. The first step was the submitting of a petition by an applicant, containing the name, religion, residence, occupation, and the size of the family. Along with a land description and, at times, a map of the tract (diseno). The diseno (map) and land description were usually very vague, calling to sloughs, trees, hills, and other features which were not very permanent.
2. The second step was the inquiries by officials into the availability of the land, the character of the applicant, and the posting of the petition in case another party had objections to the approval of the application.
3. The third step was the "Informe" which was usually a separate document or a note appended to the original application, stating the findings of the officials in Step Number 2. This third step usually entailed the actual grant of land or refusal of the grant of land.
4. The fourth and final step was the confirmation of the grant by the Viceroy. This final step made the title to the land perfect. The applicant or grantee was given possession by the Alcalde (local judge) who caused the grantee to pull up grass, throw stones, break twigs, and exclaim, "Viva el Presidente y la Nacion Mexicana" (long live the President and the Mexican Nation). During the Mexican era, these four steps were also used with minor alterations.

Of the 800-plus rancho grants made, the Spanish government granted approximately 30. The remainder were granted by the Mexican Government.

The United States war with the Mexican Republic and eventual conquest of the southwest territories culminated in the year 1848 with the signing of the "Treaty of Guadalupe Hildalgo". This treaty was the basis for establishing the rights of Mexicans to land title within the conquered territories. Within Article VIII of the treaty, the following is stated, "In the said territories, property of every kind, now belonging to Mexicans not established there, shall be inviolably respected. The present owners, the heirs of these and all Mexicans who may hereafter acquire said property by contract shall enjoy ample as if the same belonged to citizens of the United States."

In order to implement the confirmation of these land titles, the Congress of the United States on March 3, 1851, established the Board of Land Commissioners, by virtue of an Act entitled, "An Act to Ascertain and Settle Private Land Claims in the State of California," (U.S. Stats. at large, Volume 9, page 631).

The following enactments are contained within this Act:

SECTION 1. "That for the purpose of ascertaining and settling private land claims in the State of California, a commission shall be, and is hereby constituted, which shall consist of three Commissioners, to be appointed by the President of the United States, by and with the advice and consent of the Senate, which commission shall continue for three years from the date of this Act, unless sooner discontinued by the President of the United States."

SECTION 8. "That each and every person claiming lands in California by virtue of any right or title derived from the Spanish or Mexican government, shall present the same to the said Commissioners when sitting as a Board, together with such documentary evidence and testimony of such witnesses as the said claimant relies upon in support of such claims; and it shall be the duty of the Commissioners, when the case is ready for hearings, to proceed promptly to examine the same upon such evidence, and upon the evidence produced in behalf of the United States, and to decide upon the validity of the said claim, and within thirty days after such decision is rendered, to certify the same, with the reasons on which it is founded, to the District Attorney of the United States, in and for the district in which such decision shall be rendered."

SECTION 14. "And be it further (1) that the provisions of this Act shall not extend to any town lot, farm lot, or pasture lot, held under a grant from any corporation or town to which lands may have been granted for the establishment of a town by the Spanish or Mexican government, or the lawful authorities thereof, nor to any city, or town, or village lot, which city, town, or village existed on the seventh day of July, eighteen hundred and forty-six; but the claim for the same shall be presented by the corporate authorities of the said town, or where the land on which the said city, town, or village was originally granted to an individual; (2) and the fact of the existence of the said city, town, or village on the said seventh of July, eighteen hundred and forty-six, being duly proved, shall be prima facie evidence of a grant to such corporation, or to the individual under whom the said lot holders claim; (3) and where any city, town, or village shall be in existence at the time of passing this Act, the claim for the land embraced within the limits of the same may be made by the corporate authority of the said city, town, or village."

The procedures within this Act placed the burden of proof on the individuals seeking confirmation of private land claims. While these procedures discouraged the filing of fraudulent claims, the valid claims were encumbered by the hiring of costly lawyers, the difficulty of finding absolute proof of ownership and the different laws, customs, and languages involved. Added to these difficulties was the time involved for the landowners to receive a final patent to their land. The average length of time for a final patent to be issued, after the filing of an original petition, was seventeen years, some took as long as thirty-five to forty years. The cost of this litigation and confirming process was charged to the applicant.

The Board of Land Commissioners tenure was extended to five years and the Board adjourned on March 1, 1856. In these five years, 813 cases involving private land claims were heard by the Commission; 604 claims were confirmed; 190 rejected; and the rest were withdrawn. Of these 813 cases, only three were decided by the Board; the rest were appealed to the District Court and then a majority of these were finally decided by the Supreme Court.

The initial confirmation of a private land claim by the Commissioners was only a small step towards the issuing of a final patent. After confirmation by the Commissioners, appeals to the District Court, and Supreme Court, were argued until the Commissioner's confirmation was upheld or reversed. Once confirmed by the courts, a survey of the land was performed. Sometimes, either because of objections by adjacent landowners

or because of discrepancies within the survey, ore than one survey was needed. The survey costs were at the expense of the claimant. When these survey costs were paid and the survey advertised in the newspaper, per the Act of Congress approved July 1, 1864, the applicant could then petition the General Land Office for a final patent. Because of the time and money involved, the original confirnee was sometimes forced to sell the property. Consequently, in some cases, the individual who eventually received the final patent was not the original petitioner, or confirnee. The process of land confirmation of private land claims by the United States was tenuous at best. Arguments against the process have been submitted by historians and scholars. The most persistent argument being the criticizing of the undue hardships that applicants endured in order to receive confirmation to land they already owned. In retrospect, the confirmation of the private grants could have been made easier and less expensive, for the landowners. However, one must realize that at the time of these confirmation hearings, the mood of the country was that of the conquering warriors. Mexico had just been defeated in a war and the United States was not about to give away land that it had just fought for. Consequently, the burden of proof was placed onto the Mexicans and naturalized citizens of conquered Mexico.

The California State Surveyor-General's Office, in his report for August 1, 1879 to August 1, 1880, included a listing of private land claims within California. This list was entitled, "Report of Spanish or Mexican Grants in California, prepared by James T. Stratton, late United States Surveyor-General, now Deputy State Surveyor-General." The grant name, confirnee, and condition of title was shown on this list, which included all the confirmed grants within California. Subsequent Surveyor-General's reports updated "the condition of title" portion of the Stratton report. The last Surveyor-General's report to contain an update was for the years 1888-1890. This report was still incomplete because, under "condition of title", final patent dates for some ranchos were still not entered.

The State Surveyor-General's Office was abolished on August 14, 1929. The successor to the abolished office is the California State Lands Commission.

The staff of State Lands Commission has compiled the following update to the listing of "Grants of Land in California made by Spanish or Mexican Authorities", as published in the "Report of the Surveyor-General of the State of California, from August 1, 1888 to August 1, 1890". One reason for this update is to enter the patent dates omitted in the 1890 report.

In some instances, ranchos were confirmed by the Land Commissioners and the courts and the necessary surveys were performed; but for unknown reasons, final patents were never issued or could not be found. These unpatented ranchos were included in the 1890 report.

The format for this new listing is alphabetically by county name, which differs from the Surveyor-General's listing, which is alphabetically by rancho name. This list of confirmed and patented private land claims (ranchos) gives only the name of the final patentee. Public records have been researched to ascertain the correct dates of patent, acreage, and township, range and meridian. When there was a conflict of facts, the records of the Bureau of Land Management were used as the final authority. (The 1890 listing is included as an appendix.)

CRIS PEREZ  
Boundary Determination Officer  
State Lands Commission  
Boundary Investigation Unit  
August 23, 1982

0401L

## MISSIONS, PRESIDIOS, AND PUEBLOS

The Spanish plan for the colonization of California was threefold, comprising of a religious, military, and civil format.

The first and second stages consisted of the concurrent establishment of missions to civilize the native Indians and military reservations, called presidios, to guard the missions and settlers against hostiles. The third stage was the civil portion, consisting of the establishment of farming communities called pueblos.

### MISSIONS

The missions, at one time, encompassed most of the coastal region in California from San Diego to Sonoma. They were founded between the years 1769 through 1823, by the Franciscan monks from the College of San Fernando in Mexico, and under the auspices of the Roman Catholic Church.

To understand the influence of the missionary system in California, one must realize that, within the Spanish Empire, religion and culture were inseparable. The Catholic monarchs specifically decreed the conversion to Catholicism of natives in newly discovered lands. This conversion fulfilled all the requisites for their incorporation into the Spanish Empire. They were instructed in religion and learned the language, customs, economics, and skills of the Spaniards. By this process, the inhabitants of newly discovered and conquered lands were assimilated into the Spanish regime.

The mission sites were established with the following particular considerations; water availability, available arable land, accessibility by sea or land, and the proximity to the centers of native population. The missions were constructed similar to a small Spanish village. The dominant building being the church proper, which also served as a defensive fortification at times of hostile attack. Along with the church were quarters for priests, soldiers, married neophytes, dormitories for single males and single female neophytes. Other buildings and barns which were necessary for self-sustenance were incorporated within the mission site. Apart from the mission site were the mission lands which were used for farming and livestock grazing. These mission lands usually extended from one mission to the lands of adjacent missions.

A total of 21 missions were established by the Catholic Church. The Board of Land Commissioners regarded these missions as private land claims and, at the time of the confirmation hearings, were subjected to the same process of confirmation and patenting as the ranchos.

During the confirmation arguments, a distinction was made between the terms "mission" and "mission lands". The term "mission" was used only to include the collection of houses, vineyards, and orchards in the immediate vicinity of the churches, including the stock of cattle and other personal property in the possession of the priests, and useful and necessary in carrying on the missions. The term "mission lands", being the lands adjacent and appurtenant to the missions, used by them for grazing purposes, and occupied only by permission, were the property of the nation and subject at all times to grant under the colonization laws of Spain.

The Board refused to grant "mission lands" in their confirmation procedures; consequently, the land eventually granted to the missions was far less than they had petitioned for.

In 1834, at their zenith, the missions were a thriving concern. They claimed over four hundred thousand cattle, sixty thousand horses, over three hundred thousand sheep, goats, and swine. Wheat, maize, beans, and other staples were grown, with a combined annual product of one hundred and twenty-thousand bushels. Wine, brandy, soap, leather, hides, wool, oil, cotton, hemp, linen, tobacco, salt, and soda were also produced. The missions' annual production was estimated at two million dollars.

Archbishop Joseph Sadoc Alemany, acting on behalf of the Roman Catholic Church, filed 21 petitions for confirmation of missions on February 19, 1853. These 21 missions, which were all confirmed and patented, are listed below, beginning with the southernmost one at San Diego and going north.

1. Mission San Diego, in San Diego County, founded under Carlos III, July 16, 1769; containing 22.21 acres. Patented May 23, 1862.
2. Mission San Luis Rey, in San Diego County, founded under Carlos IV, June 13, 1798; containing 53.39 acres. Patented March 3, 1865.
3. Mission San Juan Capistrano, in Orange County, founded under Carlos III, November 10, 1776; containing 44.40 acres. Patented March 18, 1865.
4. Mission San Gabriel Arcangel, in Los Angeles County, founded under Carlos III, September 8, 1771; containing 190.69 acres. Patented November 19, 1859.

5. Mission San Fernando, in Los Angeles County, founded under Carlos IV, September 8, 1797; containing 76.94 acres. Patented May 31, 1864.
6. Mission San Buenaventura, in Ventura County, founded under Carlos III, March 31, 1782; containing 36.27 acres. Patented May 23, 1862.
7. Mission Santa Barbara, in Santa Barbara County, founded under Carlos III, December 4, 1786; containing 283.13 acres. Patented March 18, 1865.
8. Mission Santa Inez, in Santa Barbara County, founded under Carlos IV, September 17, 1804; containing 17.35 acres. Patented May 23, 1862.
9. Mission La Purisima Concepcion, in Santa Barbara County, founded under Carlos III, December 8, 1787; containing 14.04 acres. Patented January 24, 1874.
10. Mission San Luis Obispo, in San Luis Obispo County, founded under Carlos III, September 1, 1772; containing 52.72 acres. Patented September 2, 1859.
11. Mission San Miguel Arcangel, in San Luis Obispo County, founded under Carlos IV, July 25, 1797; containing 33.97 acres. Patented September 2, 1859.
12. Mission San Antonio de Padua, in San Luis Obispo County, founded under Carlos III, July 14, 1771; containing 33.19 acres. Patented May 31, 1862.
13. Mission La Soledad, in Monterey County, founded under Carlos IV, October 9, 1791; containing 34.47 acres. Patented November 19, 1859.
14. Mission El Carme or San Carlos de Monterey, in Monterey County, founded under Carlos III, June 3, 1770; containing 9 acres. Patented October 19, 1859.
15. Mission San Juan Bautista, in San Benito County, founded under Carlos IV, June 24, 1797; containing 55.23 acres. Patented November 19, 1859.
16. Mission Santa Cruz, in Santa Cruz County, founded under Carlos IV, August 28, 1791; containing 16.94 acres. Patented September 2, 1859.
17. Mission Santa Clara, in Santa Clara County, founded under Carlos III, January 18, 1777; containing 19.95 acres. Patented March 3, 1858.



18. Mission San Jose, in Alameda County, founded under Carlos IV, June 22, 1797; containing 28.33 acres. Patented.
19. Mission Dolores or San Francisco de Assisi, in San Francisco County, founded under Carlos III, October 9, 1776; two lots, one containing 4.03 acres and the other 4.51 acres. Patented March 3, 1858.
20. Mission San Rafael Arcangel, in Marin County, founded under Fernando VII, December 18, 1817; containing 6.48 acres. Patented October 19, 1859.
21. Mission San Francisco Solano, in Sonoma County, founded under Fernando VII, August 25, 1813; containing 14.20 acres. Patented May 31, 1862.

### PRESIDIOS

The establishment of the four Spanish presidios in California was concurrent with the founding of the missions at the same location. These presidios were military reservations founded for the protection of colonizers and the missions located within the protective radius of influence of these military reservations.

A description of these presidios is as follows:

"All the presidios were established on the same plan; choosing a favorable place, they surrounded it by a ditch, twelve feet wide and six deep. The earth of the ditch served for the outwork. The enclosure of the presidio was formed by a quadrilateral, about six hundred feet square. The rampart, built of brick, was twelve to fifteen feet high, by three in thickness; small bastions flanked the angles; the presidio had but two gates. Its armament generally consisted of eight bronze cannon, eight, twelve, and sixteen pounders. Although incapable of resisting an attack of ships of war, these fortifications were sufficient to repel the incursions of the Indians. Not far from the presidios, according to the topography of the land, was an open battery (batterie decouverte), pompously styled 'the castle' (castillo). Within the enclosure of the presidio were the church, the quarters of the officers and soldiers, the houses of colonists, storehouses, workshops, stables, wells and cisterns. Outside were grouped some houses, and at a little distance was the 'King's Farm' (el rancho del rey), which furnished pasturage to the horses and beasts of burden of the garrison. Four coast batteries and four presidios defended Upper California. Those of San Diego,

founded in 1769; Monterey in 1770; San Francisco in 1776; and Santa Barbara in 1780. After the year 1770, the infantry in all these garrisons were replaced by dragoons, called *compañias de cuera* (companies with leather armor). These soldiers, who formed the presidial garrisons of all New Spain, wore, besides their ordinary cloth uniform, a sort of buckskin dress, like a coat of mail, which descended to the feet, and was impenetrable to arrows. They wore this uniform only when in the field, and at the moment of combat, with a double-visored helmet; a leathern buckler worn on the left arm, served to ward off arrows and thrusts of the lance in single combat; but, while they defended themselves with the sabre or the lance, they could use neither their pistols nor their muskets. The horses themselves, like those of the old knights of chivalry, were covered with leathern armor. The equipment of each presidio was a Lieutenant with a pay of \$550; a Health Officer, \$450; an Ensign, \$400; a Sergeant, \$265; a Corporal, \$225; and 70 soldiers at \$217 each. Each soldier had seven horses and a mule, kept on the King's farm. Artillerymen were furnished from the marine department of San Blas, Mexico. The whole establishment of presidio and forts, including the pay of the Governor (he having the rank of Lieutenant Colonel) was \$55,000 per annum."

For protection, settlers began living within the immediate vicinity of the presidios. This congregation of settlers at the presidios prompted the Spanish government to proclaim the four presidios as pueblos. These presidio-pueblos were allotted four square leagues of land to be distributed as house lots and grazing land to soldiers and citizens of the Spanish Empire. The commandants of the presidios were the individuals authorized to grant these lands, which were usually measured from the center of the plaza at the presidio.

### PUEBLOS

Along with the religious plan of establishing missions and the military plan of founding presidios was the civil plan of establishing farming communities - pueblos - in California. These pueblos were to be established in fertile valleys in the hope that they would supply the presidios with grain and other staples which, at that time, were being shipped from Mexico.

These pueblos were established at San Jose, Los Angeles, Branciforte, and Sonoma. They were originally founded as pueblos, differentiating them from the presidios, which eventually became pueblos.

The pueblo at Branciforte, near present day Santa Cruz, did not fare well and eventually disappeared. The pueblo at Sonoma was founded by the Mexican Empire after the Mexican revolution.

The four pueblos acquired four square leagues of land to be divided into house lots, farm lots, lands to be rented for revenue, commons, and pasture lands. The governor of California in 1779 issued detailed instructions for setting up and maintaining the pueblo of Los Angeles. These instructions, which were apparently applicable to the established pueblo of San Jose and any new pueblos, were approved by the Spanish ruler in 1781. The instructions allotted generous pay and food to settlers, free distribution of house lots, farming land, allotment of farm animals, rules for the disposal of property, and the common privileges of water and firewood.

Of the eight pueblos established, seven survived to be recognized as such by the United States of America.

The Board of Land Commissioners regarded these pueblos as private land grants and required them to submit petitions for confirmation. During these confirmation hearings, an argument arose as to the historical authenticity of the Spanish grant of four leagues of land to these pueblos. The argument contended that no paper title for some of the pueblo grants was found or ever existed, so, consequently, some pueblos were not entitled to the four square leagues. This contention was challenged by the City of San Francisco. During its appeal, the city stated that no such paper or parchment grant ever existed. It was enough that every PUEBLO, when it reached a certain state of development, became ipso facto, entitled to certain rights in land. It is enough that that development was attained by the PUEBLO of San Francisco and was officially conceded to exist by the Spanish government, and its rights in its pueblo lands recognized. When special corporations are created by a general statute, their general powers are not enumerated, but they obtain them from the general act. So the laws of Spain and Mexico have declared from time immemorial that "every fully organized PUEBLO, as such, shall be entitled to four square leagues of land".

This argument was resolved in favor of the pueblos and the four-league grant. Once resolved, the question of how these four leagues were to be partitioned was raised. Some proponents suggested four leagues square from the center of the pueblo, in each cardinal direction, making a total of 64 square leagues. Others argued that it meant four leagues squared or 16 square leagues. These arguments were put aside by the courts and four square leagues total was established as the extent of the pueblo lands. Each of the seven pueblos were finally confirmed and patented. However, because of encroachments by rancho grants or other circumstances, not all the pueblos received the four square leagues.

The patent date and the area received by the peublos are listed below, beginning with the southernmost at San Diego and going north.

1. Presidio of San Diego in San Diego County, founded July 16, 1769; patented April 10, 1874 to the City of San Diego; containing 47,323.08 acres.
2. Pueblo of Los Angeles in Los Angeles County, founded in 1781; patented August 4, 1875 to the City of Los Angeles; containing 17,172.37 acres.
3. Pueblo of San Jose in Santa Clara County, founded in 1777; patented July 4, 1884 to the City of San Jose; containing 55,891.77 acres.
4. Presidio of Monterey in Monterey County, founded June 3, 1770; patented November 19, 1891 to the City of Monterey; containing 29,698.53 acres.
5. Presidio of Santa Barbara in Santa Barbara County, founded April 19, 1782; containing 17,826.17 acres; patented June 31, 1872 to the City of Santa Barbara.
6. Presidio of San Francisco in San Francisco County, founded on September 17, 1776; patented June 20, 1884 to the City of San Francisco; containing 17,754.36 acres.
7. Pueblo of Sonoma in Sonoma County, founded in 1835 by the Mexican government; patented March 31, 1880 to the City of Sonoma; containing 6,063.95 acres.

## EXPLANATION OF TERMS USED IN THIS REPORT

### Grant

Designates the name of the Rancho Grant as delineated on the rancho plat.

### Patentee

The name of the final patentee is given. The original applicant or confirmee was not always the final patentee.

### Patent Date

The date that the rancho was finally patented is given.

### Number

The number assigned by the General Land Office (B.L.M.) to the rancho plat is shown.

### Watercourse

Major watercourses which border or traverse the rancho are given. If the watercourse was meandered, a yes will follow the name. If the watercourse was not meandered, a no will follow the name.

### Township and Range

The township, range, and meridian in which the rancho is located is given.

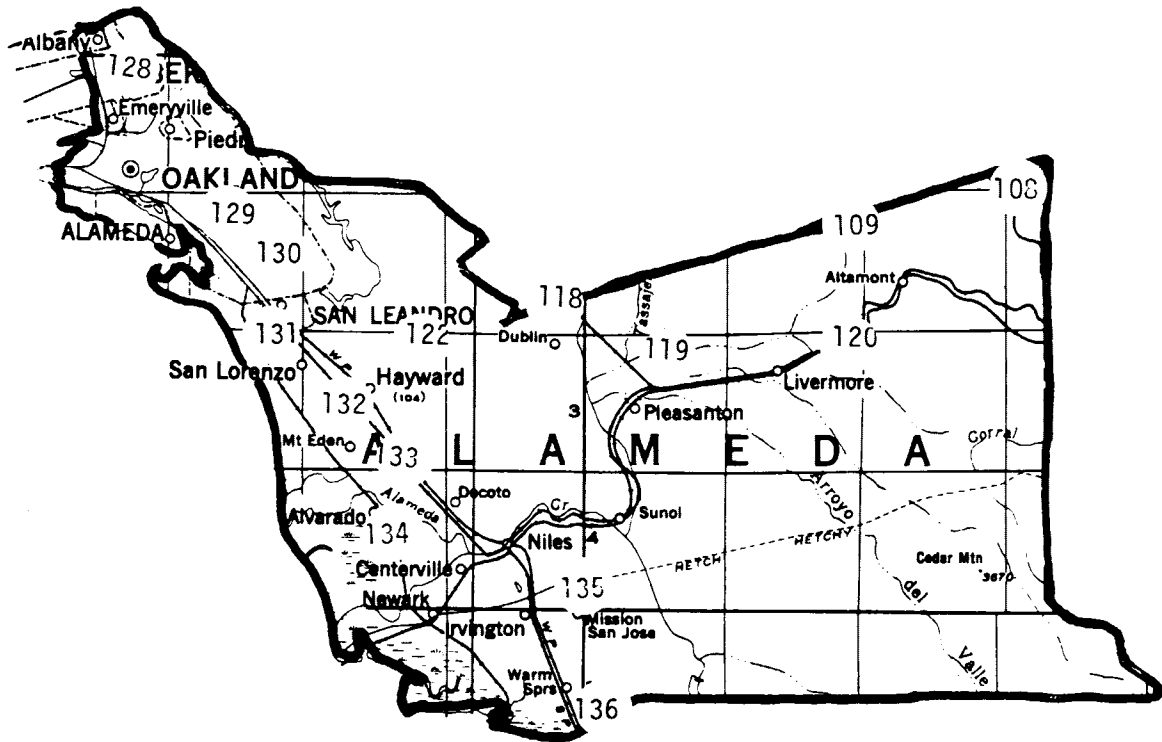
### Area

Total area patented to rancho is shown.

### County Maps

The placement of the Rancho numbers onto the various county maps are approximate and only show the general location of the Rancho Grants within the county.

# Grants of Land in Alameda County made by Spanish or Mexican Authorities



# Rancho Grants in California

County Name ALAMEDA

Grant	Patentee	Patent Date	No.	Watercourse		Township & Range	Area
Agua Caliente (Part)	Higuera	04/17/1858	136	Arroyo de la Laguna Arroyo de la Calera Canada del Alisal	Yes Yes Yes	T5S, R1E, 1W T6S, R1E, MDM	9,563.87
Arroyo de la Alameda	Vallejo	01/01/1858	133	Alameda Creek	Yes	T3S, R1-3W T4S, R1-2W MDM	17,705.38
Canada de los Vaqueros	Livermore & Noriega	11/22/1889	109	None	No	T1-2S, R2-3E MDM	17,760.00
Three Tracts of Land at Mission San Jose	Aleman	03/03/1858	135	None	No	T4-5S, R1W MDM	28.33
Pescadero, El	Pico & Nagle	03/10/1865	108	San Joaquin River Middle River Old River	Yes No No	T1-2S, R4-6E MDM	35,546.39
Positas, Los	Livermore & Noriega	05/25/1872	120	None	No	T2S, R2E T3S, R2-3E, MDM	8,880.00
Potrero de los Cerritos	Pacheco & Alviso	02/21/1866	134	Alameda Creek San Jon de los Alisos	Yes Yes	T4S, R1-2W T5S, R2W, MDM	10,610.26
San Antonio (Part)	Peralta	02/10/1877	128	San Francisco Bay San Antonio Bay	Yes Yes	T1N, R3-4W T1S, R3-4W T2S, R4W, MDM	18,848.98

# Rancho Grants in California

County Name ALAMEDA

Grant	Patentee	Patent Date	No.	Watercourse		Township & Range	Area
San Antonio (Part)	Peralta	06/25/1874	129	San Antonio Bay San Francisco Bay Indian Gulch	Yes Yes Yes	T1-2S, R3-4W MDM	15,206.59
San Antonio (Part)	Peralta	02/03/1858	130	San Leandro Bay San Leandro Creek	Yes Yes	T2S, R2-3W MDM	9,400.16
San Leandro	Estudillo	07/15/1863	131	San Francisco Bay San Leandro Creek San Lorenzo Creek	Yes Yes Yes	T2-3S, R2-3W MDM	6,829.58
San Lorenzo	Soto	04/14/1877	132	San Lorenzo Creek San Francisco Bay	Yes Yes	T3S, R2-3W MDM	6,685.85
San Lorenzo	Castro	02/14/1865	122	San Lorenzo Creek Grass Valley Creek	Yes Yes	T2-3S, R1-2W MDM	26,722.52
San Ramon	Amador	03/18/1865	118	Tasojera Creek Alamo Creek	No No	T2S, R1E, 1W MDM	16,516.95
Santa Rita	Yountz	03/18/1865	119	Arroyo de los Positos Alamo Creek	No No	T2S, R1E T3S, R1E, 1W MDM	8,894.01
Valle de San Jose	Sunol & Bernal	03/15/1865	121	Arroyo de la Laguna Calaveras Creek Arroyo Valle	No No No	T2S, R1-2E T3-4S, R1-2E MDM	48,435.92



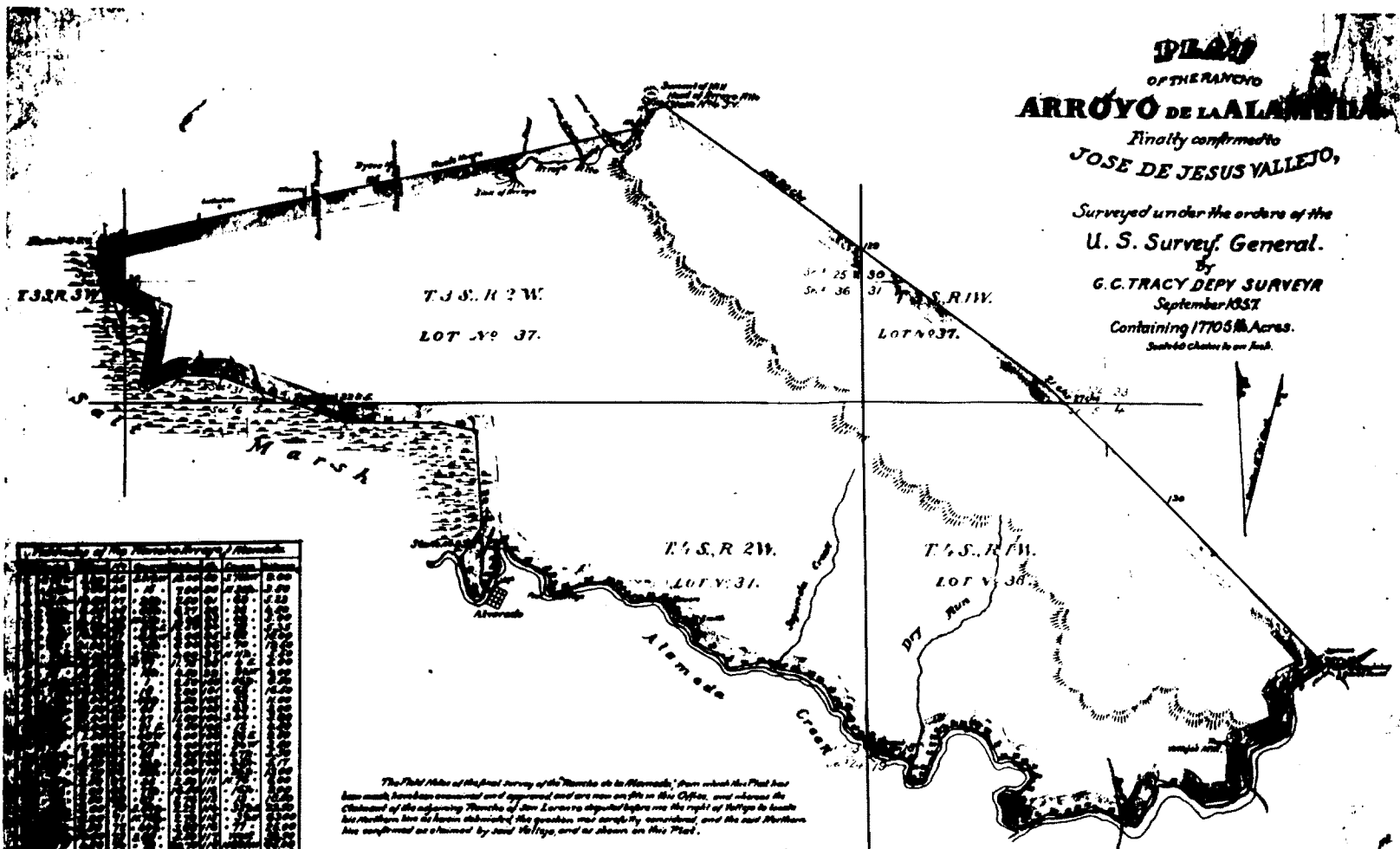
# PLAN OF THE RANCHO ARROYO DE LA LAMBILLA

Finally confirmed to  
**JOSE DE JESUS VALLEJO,**

Surveyed under the orders of the  
**U. S. Survey General.**

by  
**G. C. TRACY DEPY SURVEYOR**  
September 1857

Containing 17705 1/2 Acres.  
Subdivided into 37 Lots.



Lot No.	Acres	Remarks
1		
2		
3		
4		
5		
6		
7		
8		
9		
10		
11		
12		
13		
14		
15		
16		
17		
18		
19		
20		
21		
22		
23		
24		
25		
26		
27		
28		
29		
30		
31		
32		
33		
34		
35		
36		
37		

The field notes of the final survey of the Rancho de la Lambilla, from which the Plan has been made, have been examined and approved, and are now on file in this Office, and whereas the Chairman of the adjoining Rancho of San Lorenzo stipulated before me the right of Vallejo to locate his Northern line as herein indicated the question was carefully considered, and the said Northern line confirmed as obtained by said Vallejo, and as shown on this Plan.

United States Survey General's Office  
San Francisco, California.

Given under my hand and seal of Office, at the City of San Francisco,  
15<sup>th</sup> day of October, 1857.

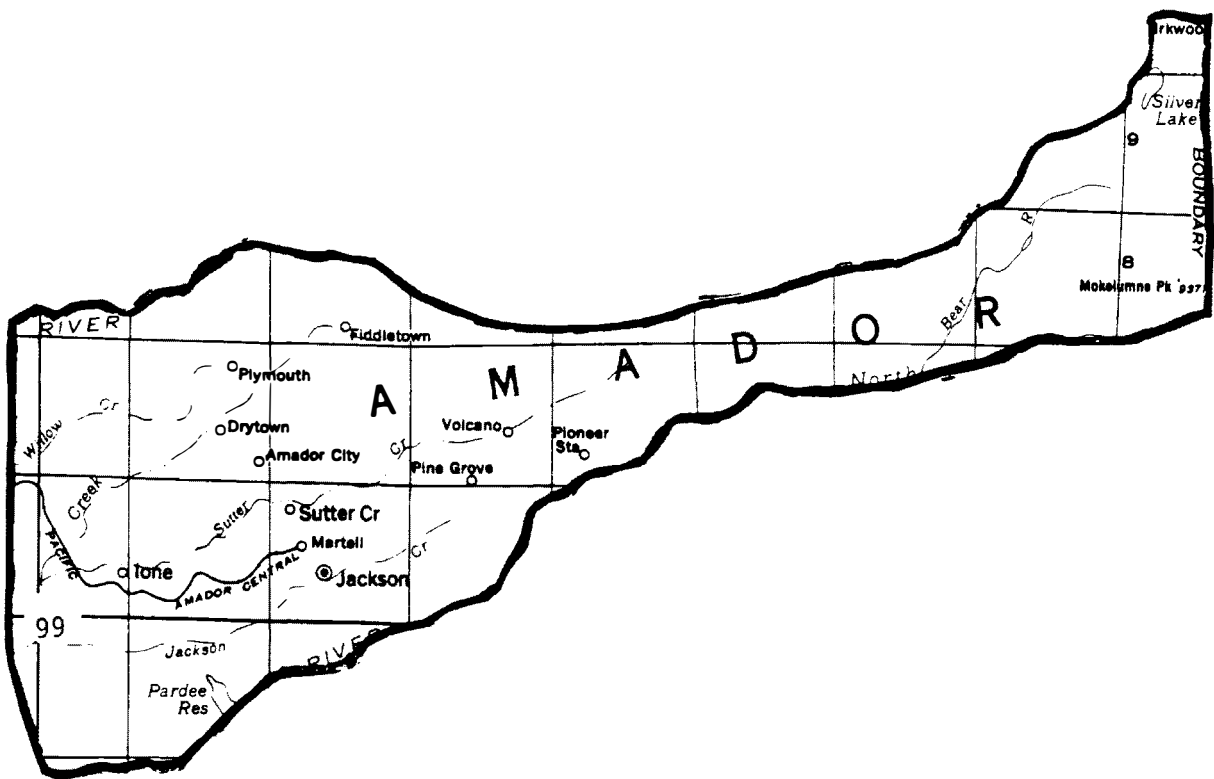


*J. W. Menderville*

U. S. Survey General California.

DEPARTMENT OF THE INTERIOR,  
General Land Office,  
Washington, D. C., October 21, 1857.  
I hereby certify that this is a true and correct copy of the plan of the Rancho de la Lambilla, as the same appears on file in this Office.

# Grants of Land in Amador County made by Spanish or Mexican Authorities



# Rancho Grants in California

County Name AMADOR

Grant	Patentee	Patent Date	No.	Watercourse		Township & Range	Area
Arroyo Seco	Pico	08/29/1863	99	Laguna Creek	No	T5N, R8-10E T6N, R8-10E MDM	48,857.32

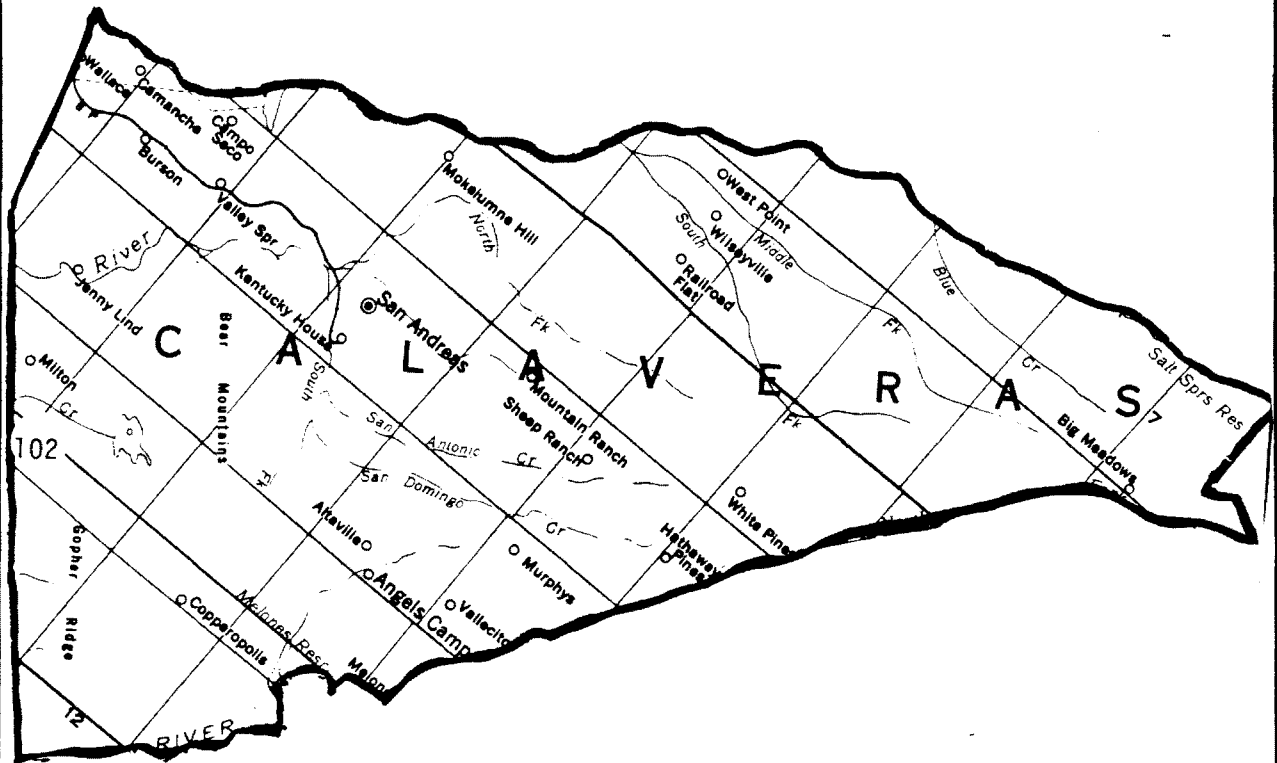


# Rancho Grants in California

County Name BUTTE

Grant	Patentee	Patent Date	No.	Watercourse		Township & Range	Area
Aguas Frias	Todd	07/19/1860	13	Big Butte Creek Little Butte Creek	Yes No	T19N, R1E T20N, R1-2E MDM	26,761.40
Arroyo Chico	Bidwell	04/04/1860	9	Sacramento River Chico Creek	Yes Yes	T22N, R1-2E T21-22N, R1W T23N, R2E, MDM	22,214.47
Boga	Larkin	10/05/1865	18	Feather River	Yes	T16-18N, R3E MDM	22,184.66
Bosquejo	Lassen	01/10/1862	7	Sacramento River	Yes	T22-24N, R1-2W MDM	22,206.27
Esquon	Neal	04/04/1860	14	Big Butte Creek	Yes	T20N, R1-2E T21N, R2E, MDM	22,193.78
Farwell	Williams	07/01/1863	10	Sacramento River Arroyo Chico	Yes Yes	T21-22N, R1E T21N, R2E, MDM	22,193.93
Fernandez	Fernandez	10/14/1857	15	Feather River	Yes	T18-19N, R3E T19N, R4E MDM	17,805.81
Llano Seco	Brenham	06/18/1860	12	Sacramento River	Yes	T19-21N, R1W T20-21N, R1E MDM	17,767.17
Honcut	Covillaud	03/09/1863	19	Feather River Yuba River American River	Yes Yes Yes	T16-17N, R3-4E MDM	31,079.96

# Spanish or Mexican Authorities Grants of Land in Calaveras County made by

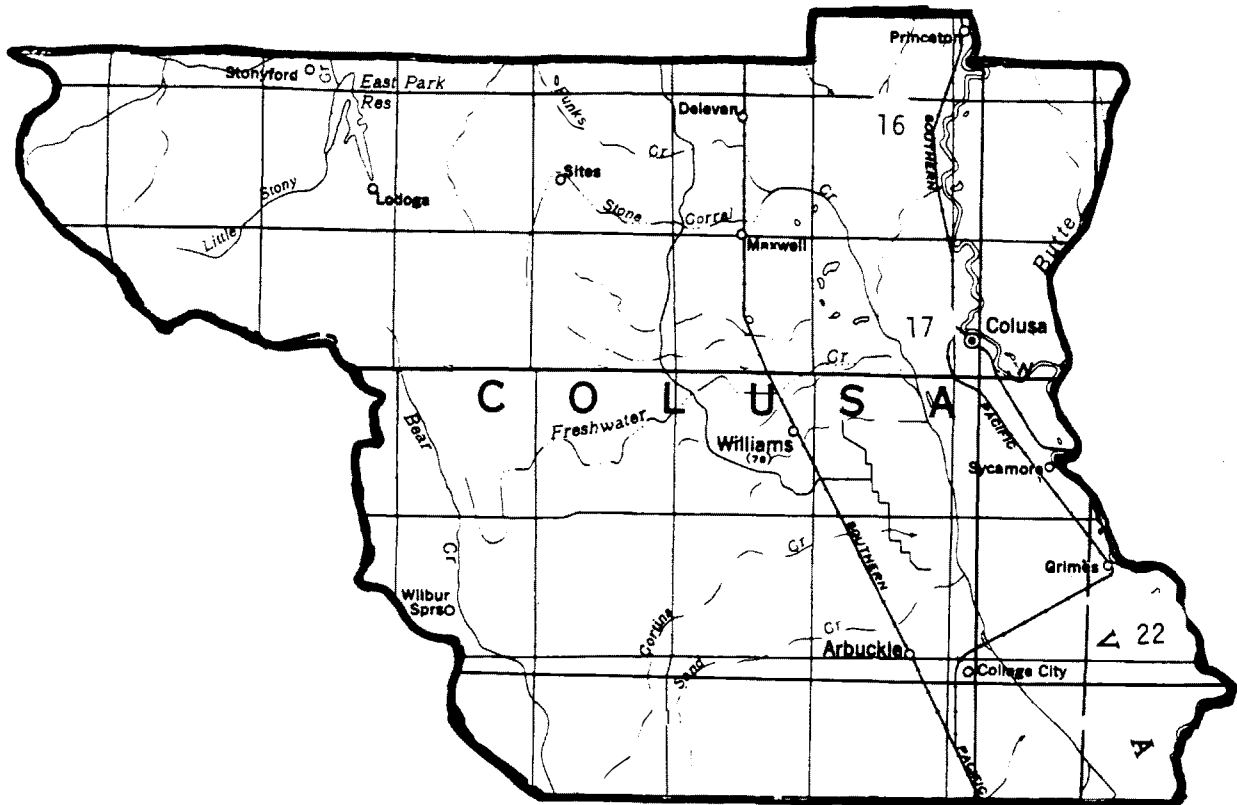


# Rancho Grants in California

County Name CALAVERAS

Grant	Patentee	Patent Date	No.	Watercourse		Township & Range	Area
Rancheria del Rio Estanislao	Rico & Castro	01/31/1863	102	Stanislaus River	Yes	T1N, R12E T1S, R10-12E T2S, R10-11E, MDM	48,886.64

# Grants of Land in Colusa County made by Spanish or Mexican Authorities



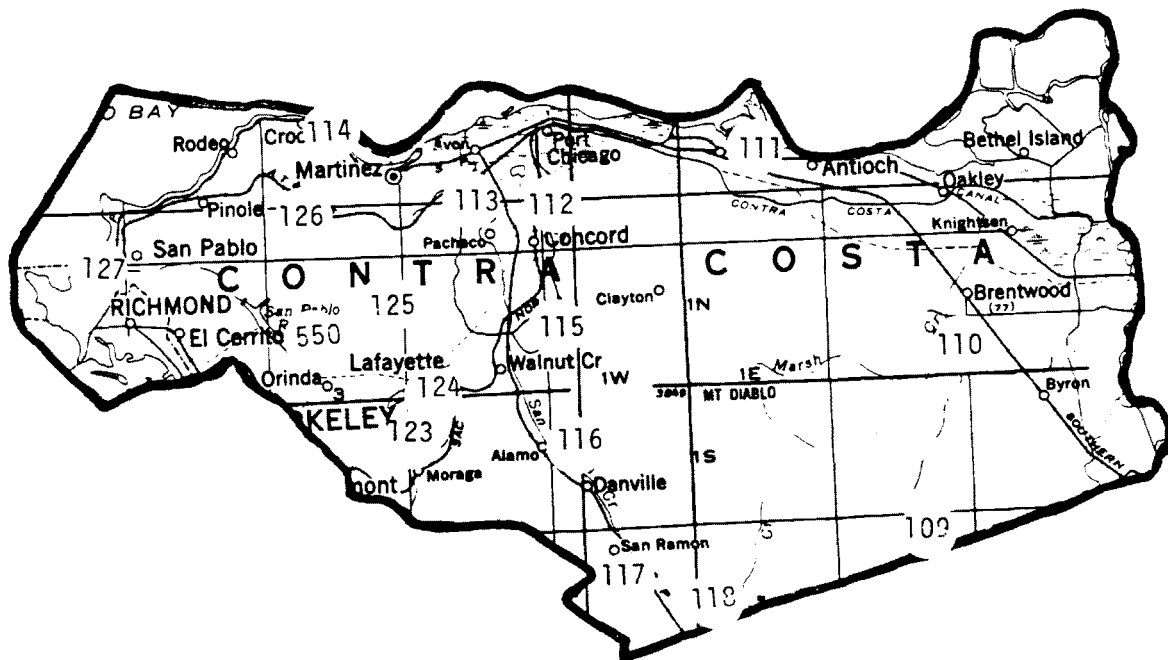


# Rancho Grants in California

County Name COLUSA

Grant	Patentee	Patent Date	No.	Watercourse		Township & Range	Area
Colus	Semple	07/23/1869	17	Sacramento River	Yes	T16-17N, R1-2W MDM	8,876.02
Jimeno	Larkin & Missroon	07/18/1862	22	Sacramento River Sycamore Slough	Yes Yes	T11-13N, R1-2E T14-15N, R1E, 1W T16-17N, R1-2W MDM	48,854.26
Larkins Children's Ranch	Larkin	12/18/1857	16	Sacramento River	Yes	T17-19N, R1-2W MDM	44,364.22

# Grants of Land in Contra Costa County made by Spanish or Mexican Authorities



# Rancho Grants in California

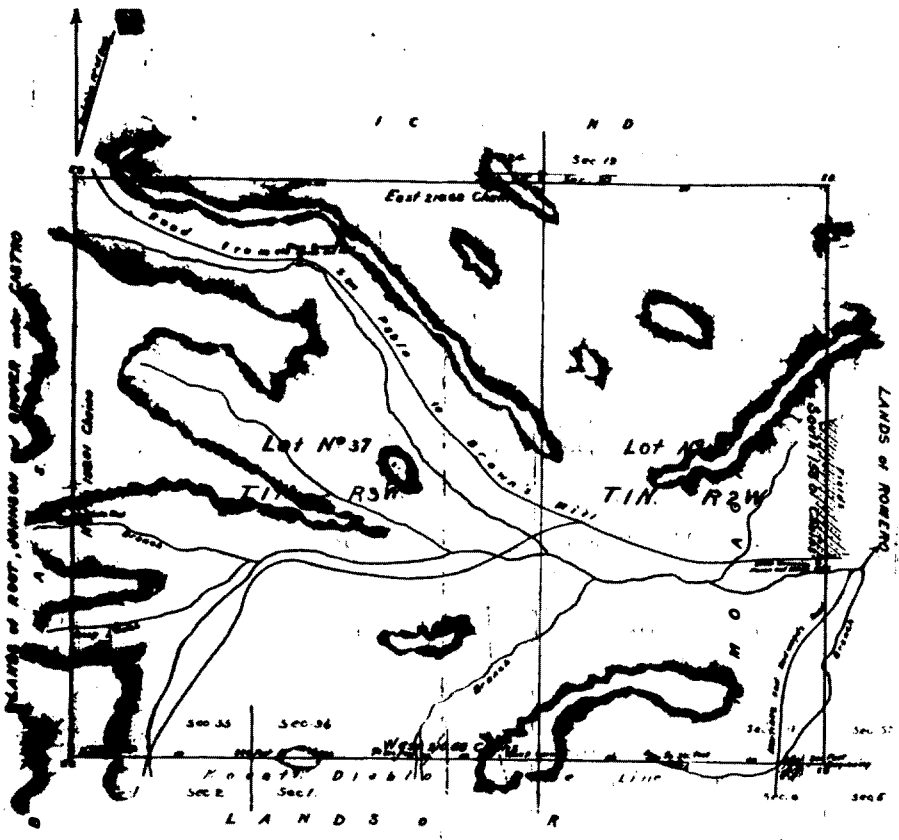
County Name CONTRA COSTA

Grant	Patentee	Patent Date	No.	Watercourse		Township & Range	Area
Acalanes	Brown	05/18/1858	124	None	No	T1N, R2-3W MDM	3,328.95
Arroyo de las Nuecas y Balbones	Pacheco	04/18/1866	115	Arroyo de las Nuecas Arroyo San Ramon	Yes Yes	T1N, R1-2W MDM	17,782.48
Boca de la Canada de Pinole	Valencia	11/30/1878	125	Walnut Creek Raliez Creek Arroyo del Hambre	Yes Yes	T1N, R2-3W MDM	13,316.26
Canada de los Hambre y las Bolsas	Soto	12/31/1866	114	San Pablo Bay Walnut Creek	Yes Yes	T2-3N, R3-4W T1-2N, R2W MDM	13,353.95
Canada de los Baqueros	Livermore & Noriega	11/22/1889	109	None	No	T1-2S, R2-3E MDM	17,760.00
Juntas, Las	Welch	07/22/1870	113	Suisun Bay Arroyo del Hambre Arroyo de las Nuecas	Yes Yes Yes	T1N, R2W T2N, R2-3W MDM	13,292.82
Laguna de los Palos Colorados	Moraga	08/10/1878	123	Moraga Creek Walnut Creek Tampas Creek	No Yes No	T1N, R2-3W T1S, R2-3W MDM	13,316.25
Medanos, Los	Stevenson	10/08/1872	111	San Joaquin River Suisun Bay	Yes Yes	T2N, R1E, 1W MDM	8,858.83
Meganos, Los	Marsh	08/19/1867	110	None	No	T1N, R2-3E T1S, R2-3E MDM	13,316.00

# Rancho Grants in California

County Name CONTRA COSTA

Grant	Patentee	Patent Date	No.	Watercourse		Township & Range	Area
Monte del Diablo	Pacheco	03/19/1859	112	Nuecas Creek	Yes	T1-2N, R1-2W MDM	17,921.54
Pinole, El	Richardson	08/22/1868	126	San Pablo Bay Straits of Carquinez	Yes Yes	T1N, R2W T2N, R2-4W MDM	17,760.64
San Pablo	Castro	01/31/1873	127	San Francisco Bay San Pablo Bay Gerritos Creek	Yes Yes Yes	T1-2N, R4-5W MDM	17,938.59
San Ramon	Amador	03/18/1865	118	Tasajara Creek	No	T2-3S, R1E, 1W MDM	16,516.95
San Ramon	Norris	07/03/1882	117	San Ramon Creek	Yes	T2S, R1W MDM	4,450.94
San Ramon	Carpentier	04/07/1866	116	Walnut Creek Arroyo San Ramon San Ramon Creek	Yes Yes Yes	T1N, R2W T1S, R1-2W T2S, R1W MDM	8,917.36
Sobrante, El	Castro	08/11/1883	550	San Pablo Creek Wildcat Creek	No No	T1N, R3-4W T1S, R3-4W MDM	19,982.49



DEPARTMENT OF THE INTERIOR  
 BUREAU OF LAND MANAGEMENT  
 WASHINGTON, D. C.

The plat of the Acalanes Rancho and from which this Map has been  
 made out here has been examined and approved and are on file in  
 this Office  
 Surveyor General's Office  
 San Francisco California  
 April 10<sup>th</sup> 1857

*John C. Hayes*  
 SURV. GEN. CAL.

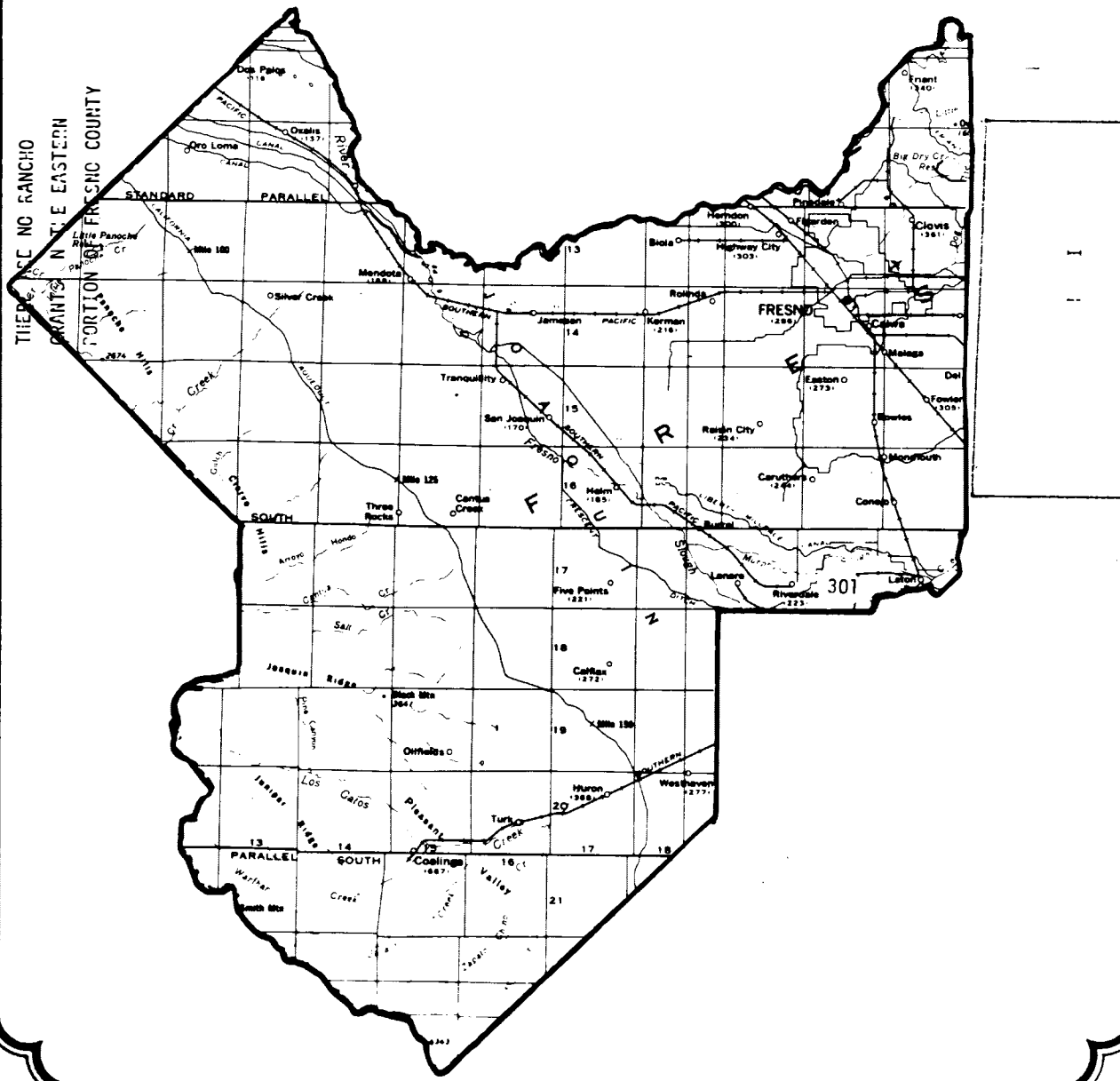
0 187

*Andrew J. Coffey*  
 Surveyor

**MAP**  
 of the  
**ACALANES RANCHO**

FINALLY CONFIRMED TO  
**ELAM BROWN**  
 containing 3320 1/2 acres  
 Surveyed under the Directions of the U.S. Survey Genl  
 by  
**ANDREW J. COFFEY** Dep't. Surgt  
 January 1857  
 Duty to obtain to an Act

# Grants of Land in Fresno County made by Spanish or Mexican Authorities

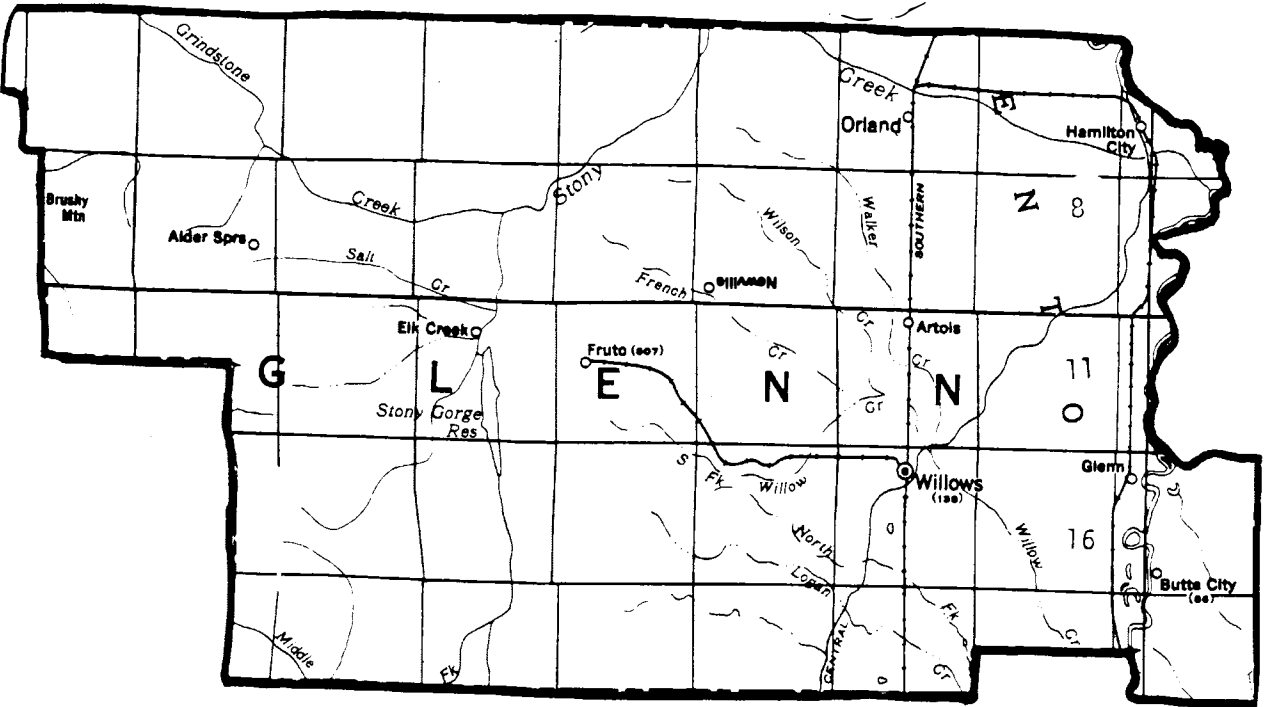


# Rancho Grants in California

County Name FRESNO

Grant	Patentee	Patent Date	No.	Watercourse		Township & Range	Area
Laguna De Tache	Castro	03/06/1866	301	Kings River Summit Lake	Yes No	T17S, R19-22E T18S, R18-19E T19S, R19E MDM	48,800.62

# Grants of Land in Glenn County made by Spanish or Mexican Authorities



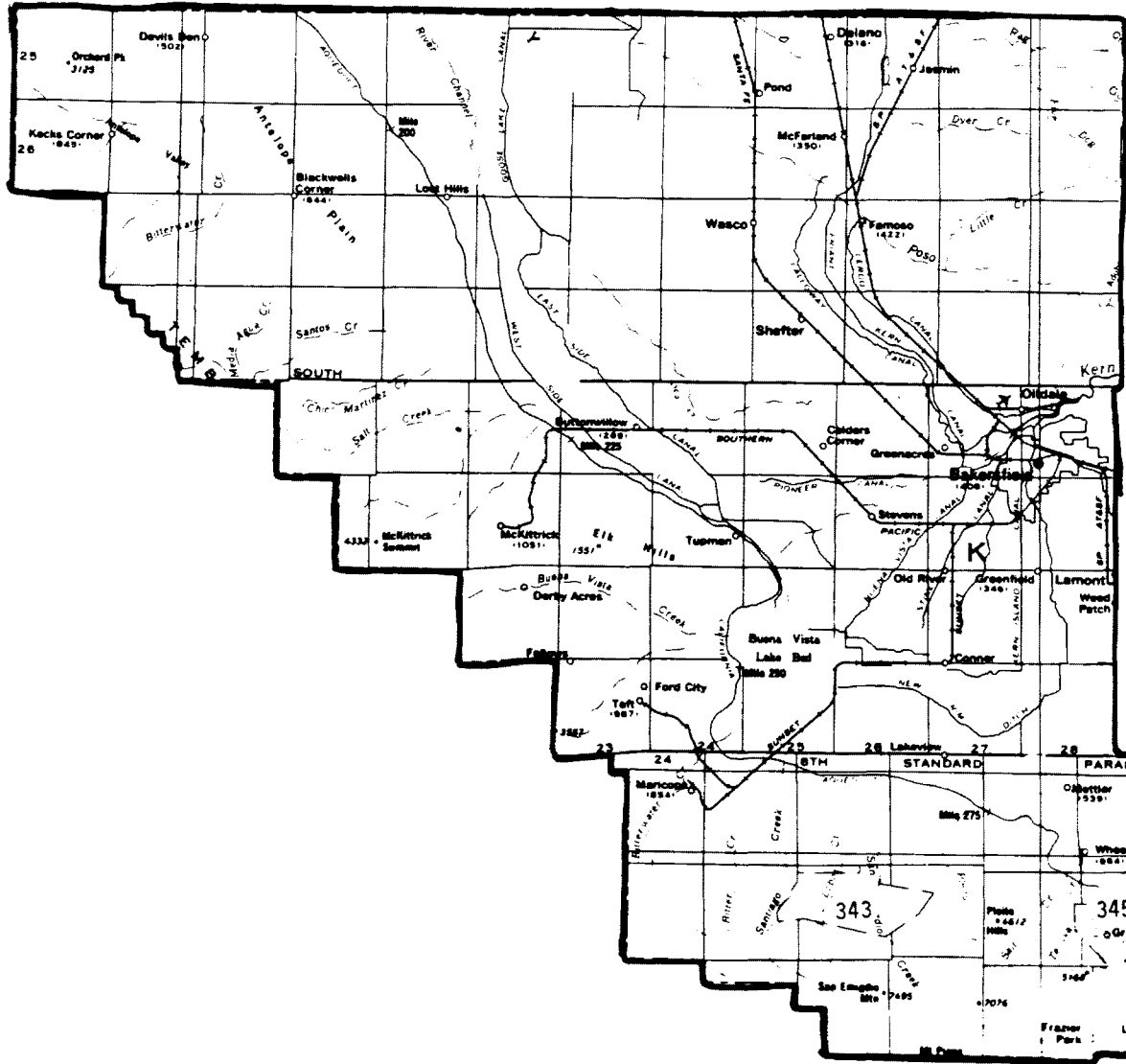


# Rancho Grants in California

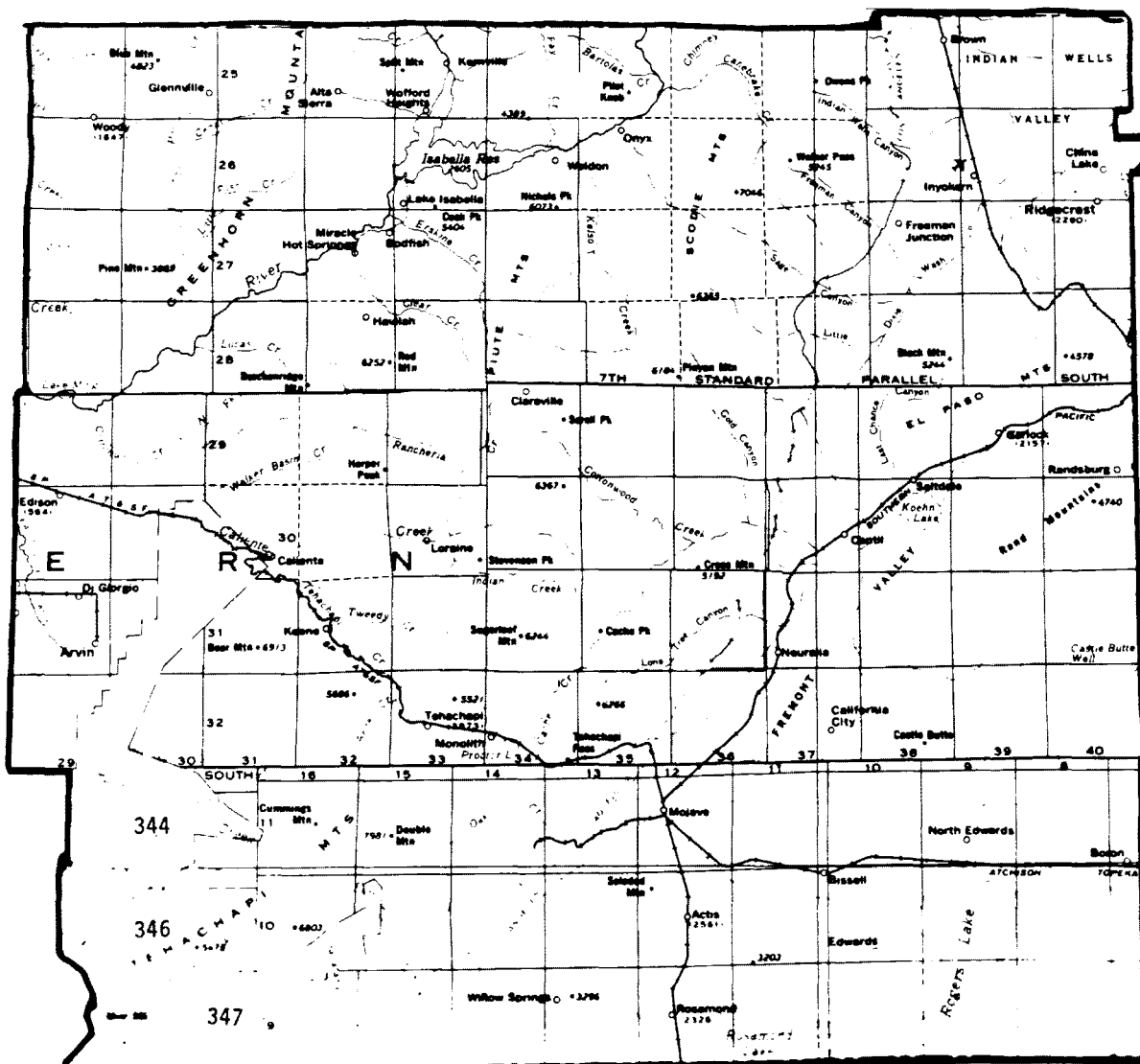
County Name GLENN

Grant	Patentee	Patent Date	No.	Watercourse		Township & Range	Area
Capay	Soto	08/18/1859	8	Sacramento River Capay Creek	Yes No	T21-22N, R1-2W T23N, R2W MDM	44,388.17
Jacinto	McKee	09/19/1859	11	Sacramento River	Yes	T19-21N, R1-2W MDM	35,487.52
Larkins Children's Ranch	Larkin	12/18/1857	16	Sacramento River	Yes	T17-19N, R1-2W MDM	44,364.22

# Grants of Land in Kern County made by Spanish or Mexican Authorities



# Grants of Land in Kern County made by Spanish or Mexican Authorities



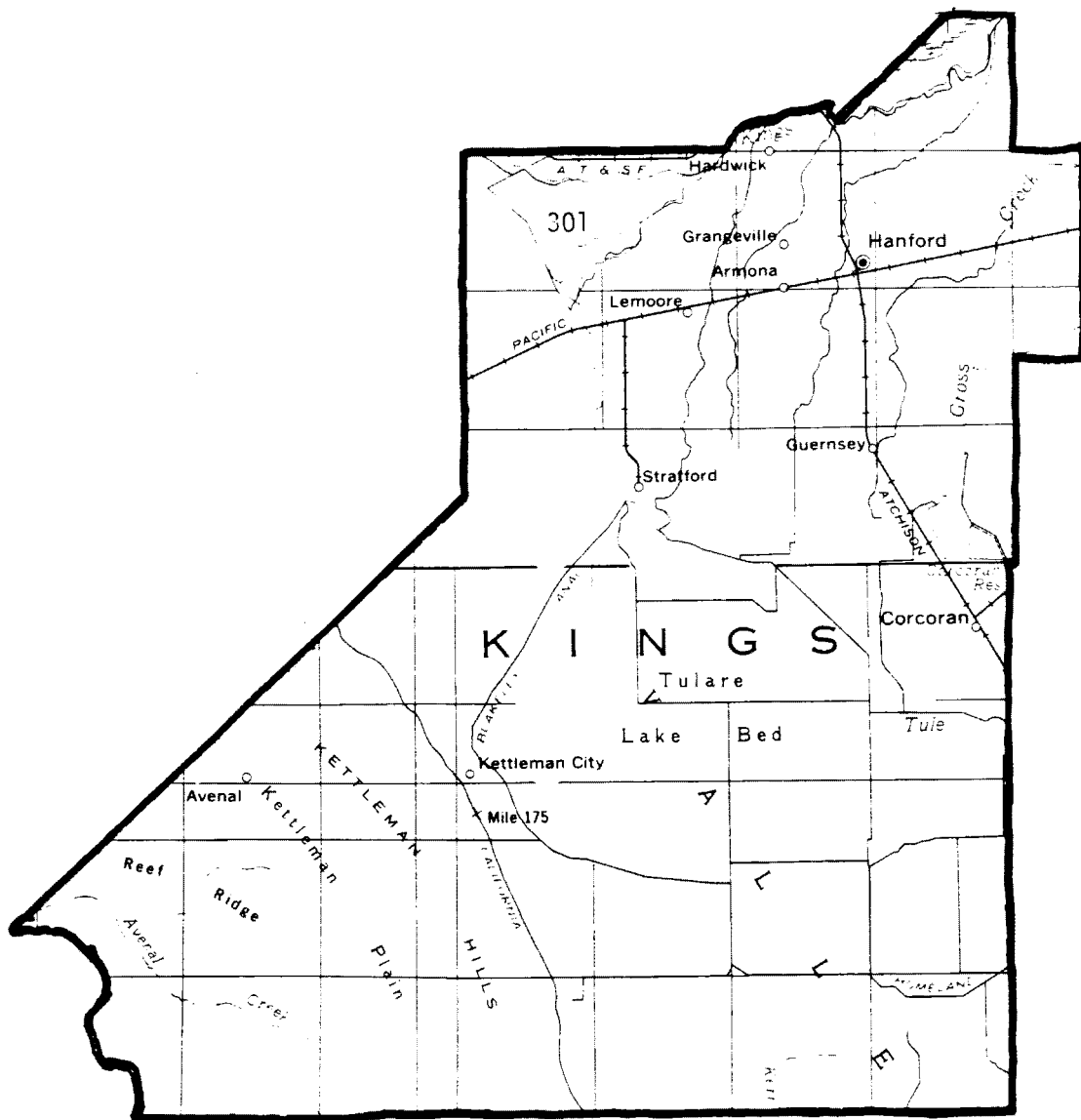
# Rancho Grants in California

County Name           KERN          

Grant	Patentee	Patent Date	No.	Watercourse		Township & Range	Area
Alamos Y Agua Caliente, Los	Olevara	11/09/1866	346	Arroyo Zapatero Arroyo Los Alamos	No No	T8N, R18W T9N, R18W T10N, R17-19W SBM	26,626.23
Castac	Covarrubias	11/27/1866	345	None	No	T9-10N, R18-20W SBM	22,178.28
Liebre, La	Flores	06/21/1875	347	None	No	T8N, R17-18W T9N, R16-18W T10N, R15-16W SBM	48,799.59
San Emidio	Dominquez	04/10/1866	343	Arroyo de San Emidio	Yes	T10N, R21-23W SBM	17,709.79
Tejon, El	Aguirre & Del Valle	05/09/1863	344	None	No	T30-31S, R30-31E T32S, R29-30E MDM T10N, R18-19W T11-12N, R17-19W, SBM	97,616.78



# Grants of Land in Kings County made by Spanish or Mexican Authorities

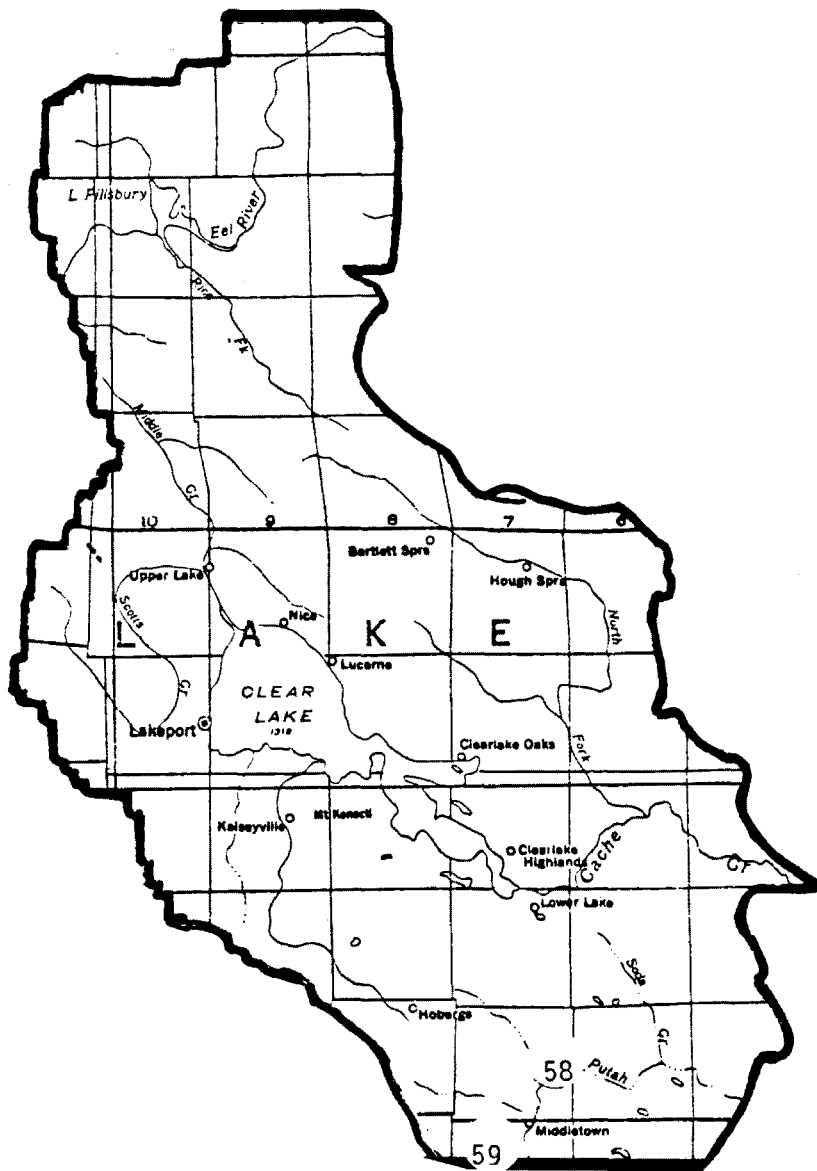


# Rancho Grants in California

County Name           KINGS          

Grant	Patentee	Patent Date	No.	Watercourse		Township & Range	Area
Laguna De Tache	Castro	03/06/1866	301	Kings River Summit Lake	Yes No	T17S, R19-22E T18S, R18-19E T19S, R19E MDM	48,800.62

# Grants of Land in Lake County made by Spanish or Mexican Authorities





# Rancho Grants in California

County Name LAKE

Grant	Patentee	Patent Date	No.	Watercourse		Township & Range	Area
Collayomi	Ritchie & Forbes	01/05/1863	59	Rios de los Collayomi	No	T10-11N, R6-7W MDM	8,241.74
Guenoc	Ritchie & Forbes	05/22/1865	58	Rios de los Collayomi	No	T10N, R6W T11N, R6-7W MDM	21,220.03



# Rancho Grants in California

County Name LOS ANGELES

Grant	Patentee	Patent Date	No.	Watercourse		Township & Range	Area
Aguaje de la Centinella	Avila	08/23/1872	437	None	No	T2S, R14-15W SBM	2,219.26
Alamitos, Los	Stearns	08/29/1874	468	Pacific Ocean Alamitos Bay La Puente Creek	Yes Yes Yes	T4S, R10-12W T5S, R10-12W SBM	28,027.17
Azusa	Duarte	06/06/1878	455	San Gabriel River	No	T1N, R10-11W T1S, R10-11W SBM	6,595.62
Azusa	Dalton	05/29/1876	456	San Gabriel River	No	T1N, R10W T1S, R10W SBM	4,431.47
Ballona, La	Machado	12/08/1873	434	Pacific Ocean	Yes	T1S, R15W T2S, R14-15W SBM	13,919.90
Boca de Santa Monica	Reyes	07/21/1881	539	Pacific Ocean	Yes	T1S, R15-16W T2S, R16W SBM	6,656.93
Brea, La	Bocha	04/15/1873	429	None	No	T1S, R14W SBM	4,439.07
Cahuenga	Alexander	08/02/1872	425	None	No	T1N, R14W SBM	388.34
Canada, La	Scott	08/01/1866	414	None	No	T1-2N, R12-13W SBM	5,832.10

# Rancho Grants in California

County Name LOS ANGELES

Grant	Patentee	Patent Date	No.	Watercourse		Township & Range	Area
Canada de los Nogales	Aguila	05/04/1882	546	Los Angeles River	Yes	T1N, R13W T1S, R13W SBM	1,199.56
Cerritos, Los	Temple	12/07/1867	467	San Gabriel River Pacific Ocean	Yes Yes	T3-5S, R12-13W SBM	27,054.36
Cieneca o Paso de la Tijera	Sanchez	05/22/1873	436	None	No	T2S, R14W SBM	4,481.05
Conejo, El	Noriega	01/08/1873	408	None	No	T1-2N, R18-20W T1S, R18-20W SBM	48,671.56
Coyotes, Los	Pico	03/09/1875	472	San Jose Creek	Yes	T3-4S, R10-12W SBM	48,806.17
Encino, El	V. de la Osa	01/08/1873	411	Los Angeles River	No	T1N, R15-16W SBM	4,460.73
Escorpion, El	Urbano	12/11/1876	409	None	No	T1N, R17W SBM	1,109.65
Feliz, Los	Berdugo	04/18/1871	426	Los Angeles River	Yes	T1N, R13-14W T1S, R13-14W SBM	6,647.46
Habra, La	Pico	12/04/1872	462	None	No	T2-3S, R10-11W SBM	6,698.57

# Rancho Grants in California

County Name LOS ANGELES

Grant	Patentee	Patent Date	No.	Watercourse		Township & Range	Area
Huerta de Cuati	Reid	06/30/1858	421	Old Mission Ditch	No	T1N, R12W T1S, R12W SBM	128.26
Island of Santa Catalina	Covarrubias	04/10/1867	470	Pacific Ocean	Yes	T8S, R15-16W T9S, R14-16W T10S, R14-15W SBM	45,820.43
Liebre, La	Flores	06/21/1875	347	None	No	T8N, R17-18W T9N, R16-18W T10N, R15-16W SBM	48,799.59
Los Angeles City Lands	City of Los Angeles	08/04/1875 08/09/1866	427	Los Angeles River	Yes	T1-2S, R13W SBM	17,172.37
Lot near San Pedro	Temple & Alexander	03/28/1907		None	No	T5S, R13W SBM	1.77
Merced, La	Temple	02/13/1872	443	San Gabriel River	Yes	T1-2S, R11-12W SBM	2,363.75
Mission San Fernando	Allemany	05/31/1864	412	None	No	T2N, R15W SBM	76.94
Mission (EX) San Fernando	E. de Celis	01/08/1873	410	None	No	T1-2N, R14-17W T3N, R15-16W SBM	116,858.46

# Rancho Grants in California

County Name LOS ANGELES

Grant	Patentee	Patent Date	No.	Watercourse		Township & Range	Area
Mission San Gabriel	Allemany	11/19/1859	448	None	No	T1S, R15W SBM	190.69
Nogales, Los	Garcia	06/29/1882	459	San Jose Creek Spring Creek	Yes Yes	T1-2S, R9W MDM	1,003.67
Palos Verdes, Los	Sepulveda	06/22/1880	439	Pacific Ocean San Pedro Bay	Yes Yes	T4-5S, R13-15W SBM	31,629.43
Paso de Bartola (Part)	Guiardo	09/27/1867	465	San Gabriel River	Yes	T2S, R11-12W SBM	875.99
Paso de Bartola (Part)	Sepulveda	03/17/1881	548	None	No	T2S, R11-12W SBM	207.79
Paso de Bartola (Part)	Pico & Perez	08/05/1881	464	San Gabriel River	Yes	T2S, R11-12W SBM	8,991.22
Potrero de la Mission Vieja de San Gabriel Potrero Chico	Alvitra & Valenzuela	04/04/1923	444	Creek	Yes	T1-2S, R11W SBM	83.46
Potrero de Felipe Lugo	Morillo & Romero	06/15/1871	446	San Gabriel River	Yes	T1-2S, R11W SBM	2,042.81
Potrero Grande	Sanchez	07/19/1859	445	None	No	T1S, R11-12W T2S, R11W SBM	4,431.95

# Rancho Grants in California

County Name LOS ANGELES

Grant	Patentee	Patent Date	No.	Watercourse		Township & Range	Area
Prospero Tract	Valenzuela	12/04/1875	419	None	No	T1N, R12W SBM	23.63
Providencia	Alexander	08/06/1872	424	None	No	T1N, R14W SBM	4,064.33
Puente, La	Workman & Roland	04/19/1867	460	San Gabriel River San Jose Creek	Yes No	T1-2S, R9-11W T3S, R10W SBM	48,790.55
Rincon de la Brea	Ybarra	11/14/1864	461	None	No	T2-3S, R8-10W SBM	4,452.59
Rincon de los Bueyes	Higuera	08/27/1872	435	None	No	T1-2S, R14-15W SBM	3,127.89
San Antonio	Lugo	07/20/1866	442	San Gabriel River	Yes	T1S, R12W T2-3S, R12-13W SBM	29,513.35
San Antonio or Rodeo de las Aguas	Valdez	06/27/1871	430	None	No	T1S, R14-15W SBM	4,449.31
San Francisco	Feliz	02/12/1875	399	None	No	T3-4N, R16-18W T5N, R16-17W SBM	48,611.88
San Francisquito	Dalton	05/30/1867	447	San Gabriel River	Yes	T1N, R11W T1S, R11W SBM	8,893.62

# Rancho Grants in California

County Name LOS ANGELES

Grant	Patentee	Patent Date	No.	Watercourse		Township & Range	Area
San Gabriel (tract near)	Silva	11/03/1910	556	None	No	T1S, R12W SBM	22.09
San Gabriel (tract near)	Dorsey	11/03/1910	556	None	No	T1S, R12W SBM	22.09
San Gabriel (tract near)	White	08/26/1871	420	None	No	T1N, R12W SBM	73.23
San Gabriel (tract near)	Ledesma	06/20/1871	417	None	No	T1N, R12W SBM	22.21
San Gabriel (tract near)	Courtney	06/20/1871	416	None	No	T1N, R12W SBM	49.29
San Gabriel (tract near)	Sales	06/20/1871	450	None	No	T1S, R12W SBM	19.43
San Gabriel (tract near)	Simeon	12/27/1876	451	None	No	T1S, R12W SBM	30.45
San Gabriel (tract of land 1000 Varas square)	Sexton	05/16/1871	418	None	No	T1N, R12W T1S, R12W SBM	179.60
San Gabriel (tract of land near)	Sexton	05/16/1871	452	None	No	T1S, R12W SBM	48.18
San Gabriel (tract near)	Domingo	08/23/1871	453	None	No	T1S, R12W SBM	22.34



# Rancho Grants in California

County Name LOS ANGELES

Grant	Patentee	Patent Date	No.	Watercourse		Township & Range	Area
San Jose	Dalton-Palomares & Vejar	01/20/1875	458	Arroyo San Antonio	No	T1-2S, R8-9W SBM	22,340.41
Addition to San Jose	Dalton-Palomares	12/04/1875	457	None	No	T1N, R9W T1S, R9-10W MDM	4,430.64
San Jose de Buenos Ayres	Wilson	07/05/1866	431	None	No	T1S, R15W SBM	4,438.69
San Pasqual	Wilson	02/12/1881	422	None	No	T1S, R12W SBM	708.57
San Pasqual	Garfias	04/03/1863	415	None	No	T1N, R12W T1S, R12W SBM	13,693.93
San Pedro	Dominguez	12/18/1858	440	San Gabriel River Pacific Ocean San Pedro Bay	Yes Yes Yes	T3-4S, R13-14W T5S, R13W SBM	43,119.13
San Rafael	Verdugo	01/28/1882	423	Los Angeles River Arroyo Honda	Yes Yes	T2N, R13-14W T1N, R12-14W T1S, R12-13W SBM	36,403.32
San Vicente y Santa Monica	Sepulveda	07/23/1881	432	Pacific Ocean	Yes	T1N, R15-16W T1S, R15-16W T2S, R15-16W SBM	30,259.65

# Rancho Grants in California

County Name LOS ANGELES

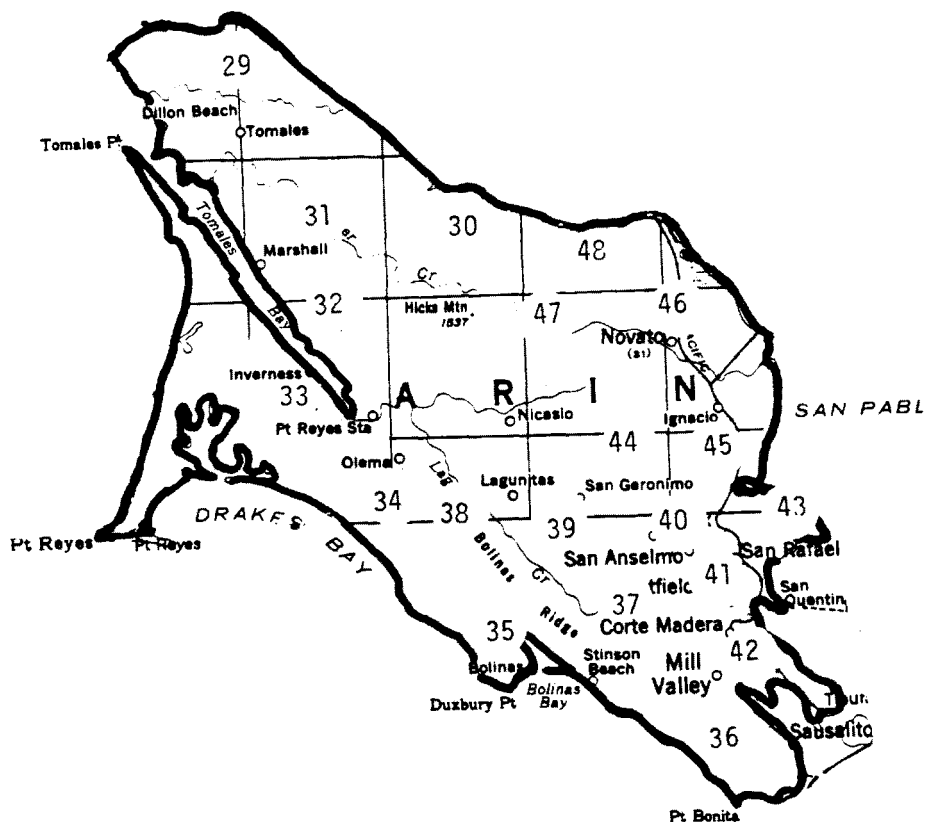
Grant	Patentee	Patent Date	No.	Watercourse		Township & Range	Area
Santa Anita	Dalton	08/09/1866	454	None	No	T1N, R11-12W T1S, R11W SBM	13,319.06
Santa Gertrudes (Part of)	Colima	07/17/1877	463	None	No	T2-3S, R11W SBM	3,696.23
Santa Gertrudes (Part of)	McFarland & Downey	08/19/1870	466	San Gabriel River	Yes	T2S, R11-12W T3S, R10-12W SBM	17,602.01
Sausal Redondo	Avila	03/22/1875	438	Pacific Ocean Ballona Lagoon	Yes Yes	T2-4S, R14-15W SBM	22,458.94
Simi	Noriega	06/29/1865	400	None	No	T1N, R17-18W T2-3N, R17-19W SBM	113,009.21
Tajuata	Avila	01/08/1873	441	None	No	T2-3S, R13W SBM	3,559.86
Temescal	Cuesta	09/13/1871	398	None	No	T4N, R18W T5N, R17-18W SBM	13,339.07
Topanga Malibu Sequit	Keller	08/29/1872	433	Pacific Ocean	Yes	T1S, R17-20W T2S, R18-19W SBM	13,315.70

# Rancho Grants in California

County Name LOS ANGELES

Grant	Patentee	Patent Date	No.	Watercourse		Township & Range	Area
Tujunga	Alexander	10/19/1874	413	None	No	T2N, R13-14W SBM	6,660.71
Virgenes, Las	Machado	09/05/1883	545	Calabasas Creek Arroyo las Virgenes	No No	T1N, R18W T1S, R18W SBM	8,878.76

# Grants of Land in Marin County made by Spanish or Mexican Authorities



# Rancho Grants in California

County Name MARIN

Grant	Patentee	Patent Date	No.	Watercourse		Township & Range	Area
Baulines, Las	Briones	01/09/1866	35	Pacific Ocean Bolinias Bay	Yes Yes	T1N, R7-8W MDM	8,911.34
Blucher	Smith	06/19/1858	29	Pacific Ocean Estero de San Antonio	Yes Yes	T5N, R8-10W T6N, R8-10W MDM	26,759.42
Canada de Herrera	Sais	06/26/1876	40	None	No	T2N, R6-7W MDM	6,658.45
Corte Madera de Novato	Martin	05/23/1862	47	Arroyo de Novato Arroyo Sansal	No No	T3-4N, R7-8W MDM	8,878.42
Corte Madera del Presidio	Read	02/25/1885	42	San Francisco Bay Richardson Bay Corte Madera Slough	Yes Yes Yes	T1N, R5-6W T1S, R5-6W MDM	7,845.12
Laguna de San Antonio	Bojorquez	11/21/1871	30	Arroyo de San Antonio	Yes	T4N, R7-9W T5N, R8-9W MDM	24,903.42
Mission San Rafael	Allemany	10/19/1859	43	None	No	T2N, R6W MDM	6.49
Nicasio (Part)	Black	11/01/1861	32	Tomales Bay Arroyo San Geronimo Arroyo Nicasio	Yes Yes Yes	T3N, R8-9W MDM	9,478.82
Nicasio (Part)	Buckelew	11/01/1861	32	Arroyo San Geronimo Arroyo Nicasio	Yes Yes	T2-3N, R7-8W MDM	8,695.27

# Rancho Grants in California

County Name MARIN

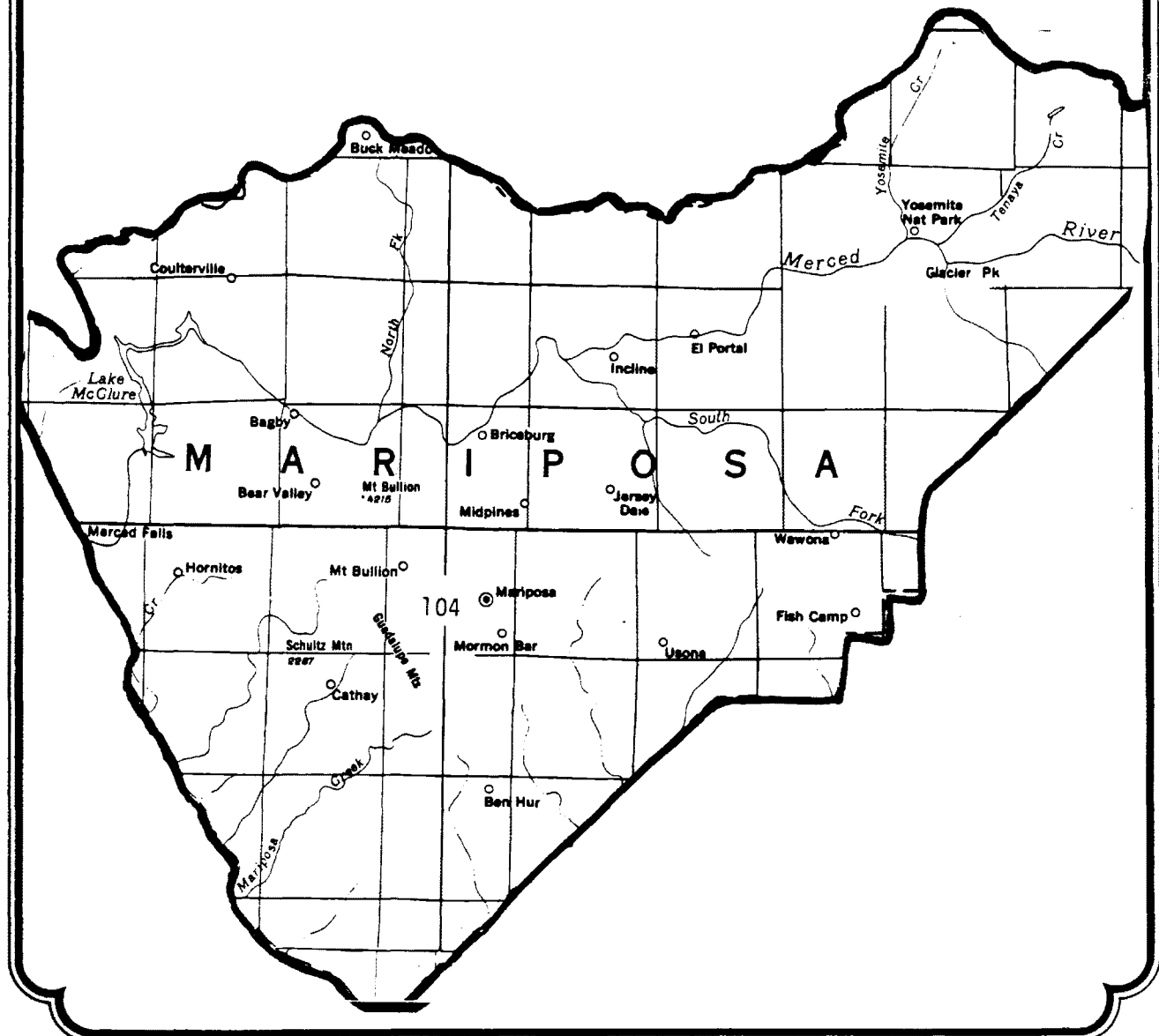
Grant	Patentee	Patent Date	No.	Watercourse		Township & Range	Area
Nicasio (Part)	Frink & Reynolds	11/01/1861	32	Tomales Bay	Yes	T3-4N, R9W MDM	7,598.10
Nicasio (Part)	Halleck	11/01/1861	32	Arroyo Nicasio Arroyo Novato	Yes No	T2N, R7W T3-4N, R8-9W T4N, R10W MDM	30,848.85
Novato	Simmons	04/10/1866	46	Petaluma Slough	No	T3-4N, R6-7W MDM	8,870.62
Olompali	Ynitia	12/18/1862	48	Arroyo San Antonio	Yes	T3-4N, R6-7W MDM	8,877.48
Punta de Quentin	Buckelew	04/10/1866	41	San Francisco Bay	Yes	T1-2N, R6-7W MDM	8,877.48
Punta de los Reyes (Sobrante)	Randall	06/04/1860	34	Pacific Ocean Tomales Bay Drakes Bay Limantour Bay	Yes Yes Yes Yes	T1N, R8W T2N, R8-10W T3N, R9-10W T4N, R10W MDM	48,189.34
Punta de los Reyes	Randall	06/04/1860	33	Tomales Bay	Yes	T3N, R9W MDM	8,877.68
San Geronimo	Revere	04/04/1860	39	Arroyo San Geronimo	Yes	T2N, R7-8W MDM	8,701.00
San Jose	Pacheco	01/14/1861	45	Arroyo Avichi de los Chocenos Estero de Novato	Yes Yes	T2-3N, R6-7W MDM	6,659.25

# Rancho Grants in California

County Name MARIN

Grant	Patentee	Patent Date	No.	Watercourse		Township & Range	Area
San Pedro, Santa Margarita y Las Gallinas	Murphy	02/21/1866	44	San Pablo Bay	Yes	T3N, R7W T2N, R5-7W T1N, R6W, MDM	21,678.69
Sausalito	Richardson	08/07/1879	36	Pacific Ocean San Francisco Bay Sausalito Bay	Yes Yes Yes	T1N, R6-7W T1S, R6-7W MDM	19,571.92
Soulajule (Part)	Cornwall	01/18/1879	31	None	No	T3-4N, R8W MDM	919.18
Soulajule (Part)	Watkins	01/18/1879	31	None	No	T3-4N, R8W MDM	1,446.79
Soulajule (Part)	Gormley	01/18/1879	31	None	No	T3-4N, R8W MDM	2,266.25
Soulajule (Part)	Vasquez	01/18/1879	31	None	No	T4N, R9W MDM	3,774.20
Soulajule (Part)	Brackett	01/18/1879	31	None	No	T4N, R8-9W MDM	2,492.19
Tomales y Baulines	Garcia	10/15/1883	38	Arroyo Olemas Lake Arroyo San Geronimo Tomales Bay	Yes Yes Yes	T1N, R8W T2-3N, R8-9W MDM	9,467.77
Tomales y Baulines	Phelps	02/26/1866	37	Arroyo San Geronimo Arroyo Olemas Lake	Yes Yes	T1-2N, R7-8W MDM	13,644.66

# Grants of Land in Mariposa County made by Spanish or Mexican Authorities





# Rancho Grants in California

County Name MARIPOSA

Grant	Patentee	Patent Date	No.	Watercourse		Township & Range	Area
Mariposa, Las	Fremont	02/19/1856	104	Agua Frias Creek Bear Creek Mariposa Creek	No No No	T4S, R17E T5S, R17-18E T6S, R18E MDM	44,386.83

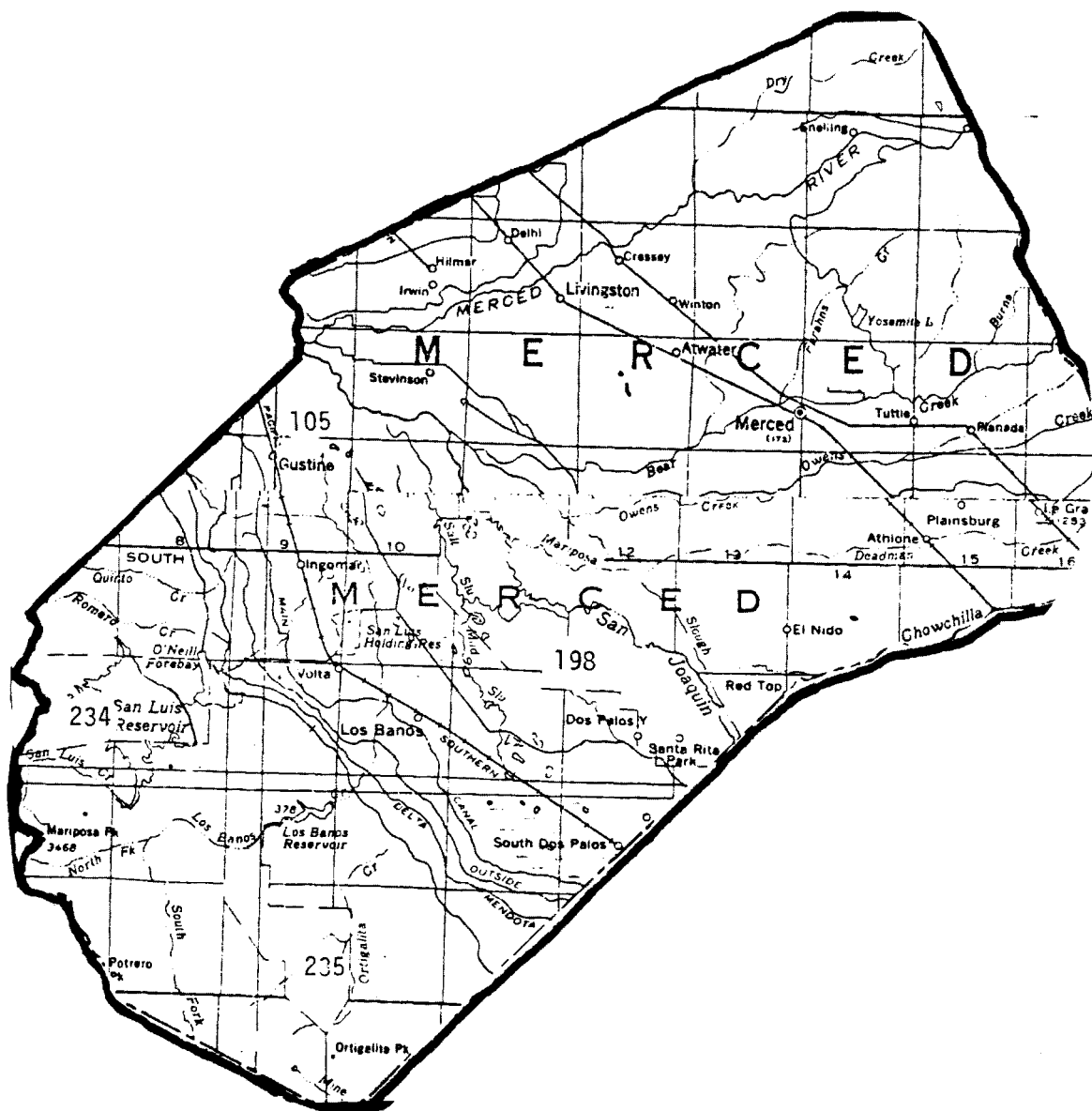


# Rancho Grants in California

County Name MENDOCINO

Grant	Patentee	Patent Date	No.	Watercourse		Township & Range	Area
Sanel	Feliz	12/18/1860	24	Russian River	No	T13-14N, R11-12W MDM	17,754.38
Yokaya	Juarez	03/08/1867	23	None	No	T14-17N, R12W MDM	35,541.33

# Grants of Land in Merced County made by Spanish or Mexican Authorities

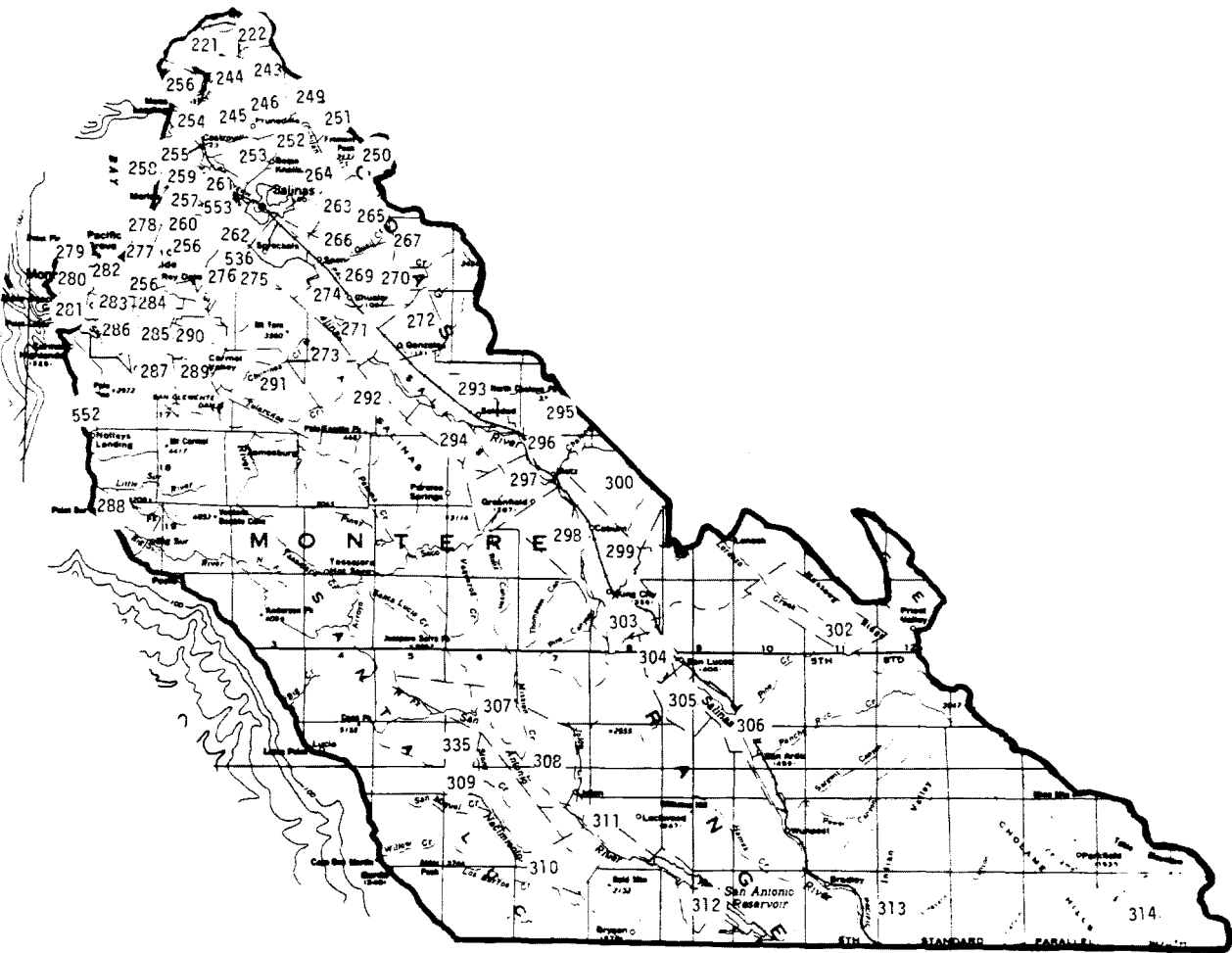


# Rancho Grants in California

County Name MERCED

Grant	Patentee	Patent Date	No.	Watercourse		Township & Range	Area
Orestimba	Nunez	07/30/1863	105	San Joaquin River Orestimba Creek	Yes No	T6-7S, R8-9E T8S, R9E MDM	26,666.39
Panocha de San Juan y los Carrisalitos	Ursua & Romo	07/30/1867	235	None	No	T12-13S, R9-10E T11S, R9E MDM	22,175.34
San Luis Gonzaga	Pacheco	05/16/1871	234	None	No	T10S, R7-8E MDM	48,821.43
Sanjon de Santa Rita	Soberanes	11/20/1862	198	San Joaquin River Sloughs	Yes No	T8S, R10-11E T9S, R10-13E T10S, R11-13E MDM	48,823.84

# Grants of Land in Monterey County made by Spanish or Mexican Authorities



# Rancho Grants in California

County Name MONTEREY

Grant	Patentee	Patent Date	No.	Watercourse		Township & Range	Area
Aguajito	Tapia	03/19/1868	282	None	No	T15S, R1E T16S, R1E, 1W MDM	3,322.56
Alisal, El	Bernal	08/09/1866	265	Alisal Creek Dry Lagoon	Yes No	T14S, R3-4E T15S, R3-4E MDM	5,941.12
Alisal, El	Hartnell	02/12/1882	267	Alisal Creek	Yes	T14S, R4E T15S, R4E MDM	2,971.26
Arroyo Seco	La Torro	06/30/1859	297	Salinas River	Yes	T18-19S, R6-7E MDM	16,523.35
Bolsa Nueva y Moro Cojo	Castro	11/20/1873	245	Estero	Yes	T12-14S, R2-3E MDM	30,901.34
Bolsa de los Escorpinas	Espinosa	09/26/1876	252	Timbredero Slough Estero	Yes Yes	T13-14S, R2-3E MDM	6,415.96
Bolsa de San Cayetano	Vallejo	02/14/1865	221	Pajaro River Estero	Yes Yes	T12S, R1-2E MDM	8,866.43
Bolsa de Potrero y Moro Cojo or La Sagrada Familia	Cooper	12/19/1859	254	Salinas River Timbredero Slough	Yes Yes	T13-14S, R1-2E MDM	6,915.77
Buena Vista	Estrada	09/15/1869	274	Salinas River	Yes	T15-16S, R3-4E MDM	7,725.56

# Rancho Grants in California

County Name MONTEREY

Grant	Patentee	Patent Date	No.	Watercourse		Township & Range	Area
Canada de la Carpenteria	Soto	10/10/1873	243	None	No	T12-13S, R3E MDM	2,236.13
Canada de la Segunda	Haight	02/04/1859	283	Carmelo River	Yes	T16S, R1E T16S, R1W MDM	4,366.80
Carneros, Los	Littlejohn	08/09/1866	244	Estero	Yes	T12S, R2-3E T13S, R3E MDM	4,482.38
Carneros, Los	McDougall	03/17/1862	246	None	No	T12-13S, R3E MDM	1,628.70
Chamisal, El	Vasquez	03/20/1877	536	Salinas River	Yes	T15-16S, R2E MDM	2,737.44
Cholame	White	04/01/1865	314	Cholame Creek	No	T24-25S, R15-16E MDM	26,621.82
Chualar	Malarin	10/31/1872	270	Salinas River Arroyo de Chular	Yes Yes	T15-16S, R4-5E MDM	8,889.68
Cienega del Gabilan	Carr	10/15/1867	250	San Benito River Arroyo Soto Gabilan Creek	Yes No No	T13-14S, R4-6E T15S, R4E MDM	48,780.72
Cochos, Los	Soberanes	02/10/1917	296	Salinas River	Yes	T17S, R6E T18S, R6-7E MDM	8,794.02



# Rancho Grants in California

County Name MONTEREY

Grant	Patentee	Patent Date	No.	Watercourse		Township & Range	Area
Corral de Tierra	McCobb	01/21/1876	290	None	No	T16S, R2E MDM	4,434.77
Encinal y Buena Esperanza	Spence	05/23/1862	269	Salinas River	Yes	T15S, R3-5E MDM	13,351.64
Gatos, Los or Santa Rita	Perez	04/04/1870	253	Timbredero Slough	Yes	T14S, R2-3E MDM	4,424.46
Guadalupe y Llanitos de los Correos	Malarin	06/29/1865	273	Salinas River	Yes	T15-17S, R4E T16S, R3E MDM	8,858.44
Laguna Seca	Munras	11/24/1865	276	Laguna Seca	No	T15-16S, R1-2E MDM	2,179.50
Laureles, Los	Beronda	08/09/1866	289	Carmel River	No	T16-17S, R2E MDM	6,624.99
Laureles, Los	Ransom	04/18/1871	285	Carmel River	No	T16S, R2E MDM	718.23
Llano de Buena Vista	Spence	01/04/1860	266	Salinas River Dry Lagoon	Yes No	T14S, R3E T15S, R3-4E MDM	8,446.23
Milpitas	Pastor	02/18/1875	307	San Antonio River Mission Creek	No No	T21-22S, R5-6E T22S, R7E T23S, R7E, MDM	43,280.80

# Rancho Grants in California

County Name MONTEREY

Grant	Patentee	Patent Date	No.	Watercourse		Township & Range	Area
Mission Carmelo	Allemany	10/19/1859	281	None	No	T16S, R1W MDM	9.00
Mission San Antonio	Allemany	05/31/1862	308	Mill Pond	No	T22S, R7E MDM	33.19
Mission San Miguel	Allemany	09/02/1859	313	None	No	T24-25S, R12E MDM	33.97
Mission Soledad	Allemany	11/19/1859	295	Dry Ravine	No	T17-18S, R6E MDM	34.47
Mission (EX) Soledad	Soberanes	05/18/1874	294	Salinas River	Yes	T17-18S, R5-6E MDM	8,899.82
Monterey County Tract in One Suerte	Blanco	11/28/1881	553	None	No	T14S, R2E MDM	44.99
Monterey County (Tract in)	Cocks	08/08/1870	262	Salinas River Sanjon	Yes Yes	T14S, R2-3E T15S, R2E MDM	1,106.05
Monterey County (Tract in)	Castro	07/30/1867	258	None	No	T14S, R2E MDM	112.83
Monterey County (Tract in)	Meadows	08/09/1866	284	Carmelo River	Yes	T16S, R1-2E MDM	4,591.71
Monterey County (City lands)	City of Monterey	11/19/1891	256	Pacific Ocean Pajaro River	Yes Yes	T14-16S, R1-2E T15-16S, R1W MDM	29,698.53

# Rancho Grants in California

County Name MONTEREY

Grant	Patentee	Patent Date	No.	Watercourse		Township & Range	Area
Nacional	Cantua	04/07/1866	263	Salinas River Sanjon de Alisal	Yes Yes	T14-15S, R2-3E MDM	6,633.29
Natividad, La	Butron	10/01/1874	251	Gavilan Creek	Yes	T13-14S, R3-4E MDM	8,642.21
Noche Buena	Monomany	10/07/1862	278	None	No	T15S, R1E MDM	4,411.56
Ojitos, Los	Soberanes	04/18/1871	311	None	No	T23S, R7-8E T22S, R7E MDM	8,900.17
Paraje de Sanchez	Lugo	08/09/1866	292	Salinas River	Yes	T17S, R4-5E T16S, R4E MDM	6,584.32
Pescadero, El	Jacks	02/19/1868	280	Pacific Ocean	Yes	T15-16S, R1E 1W MDM	4,426.46
Piojo, El	Soto	04/30/1866	310	Sierro River	No	T23-24S, R7-8E MDM	13,329.28
Pleyto	Johnson	03/07/1872	312	None	No	T23S, R8-9E T24S, R9-10E MDM	13,299.27
Poso de los Ositos	Espinosa	06/29/1865	298	Salinas River Arroyo de los Pinos	Yes Yes	T18S, R7E T19S, R6-7E T20S, R7-8E MDM	16,938.98

# Rancho Grants in California

County Name MONTEREY

Grant	Patentee	Patent Date	No.	Watercourse		Township & Range	Area
Potrero de San Carlos	Gutierrez	06/09/1862	286	Carmel River	Yes	T16-17S, R1E MDM	4,306.98
Punta de Pinos	Graw	11/19/1880	279	Pacific Ocean Monterey Bay	Yes Yes	T15S, R1W MDM	2,666.51
Rincon de Sanjon	Boronda	07/30/1860	261	Sanjon Laguna Slough	Yes No	T11S, R2-3E MDM	2,229.70
Rincon de la Puente del Monte	Gonzales	11/28/1866	272	Salinas River	Yes	T15S, R5E T16S, R4-5E T17S, R5E MDM	15,218.62
Rincon de la Salinas	Estrada	03/01/1881	255	Salinas River Monterey Bay	Yes Yes	T13-14S, R1-2E MDM	2,220.02
Salinas, Las	Espinoza	03/26/1867	257	Salinas River	Yes	T14S, R1-2E MDM	4,413.81
San Benito	Watson	09/06/1869	304	Salinas River	No	T20-21S, R8-9E MDM	6,671.08
San Bernabe	Cocks	03/27/1873	303	San Lorenzo Creek Salinas River	Yes No	T19-21S, R8E MDM	13,296.98
San Bernardo	Soberanes	03/09/1874	306	Salinas River	No	T21-22S, R9-10E MDM	13,345.65
San Francisquito	Abrego	06/08/1862	287	None	No	T16-17S, R1-2E MDM	8,813.50

# Rancho Grants in California

County Name MONTEREY

Grant	Patentee	Patent Date	No.	Watercourse		Township & Range	Area
San Jose y Sur Chiquito	Castro	05/04/1888	552	Carmelo River Pacific Ocean	Yes Yes	T16-18S, R1W T16-18S, R1E MDM	8,818.56
San Lorenzo	Sanchez	12/22/1870	300	Cholone Creek	Yes	T17S, R8-9E T18S, R7-9E T19S, R8E MDM	48,285.95
San Lorenzo	Soberanes	07/28/1866	299	Salinas River San Lorenzo Creek Cholone Creek	Yes Yes Yes	T18-20S, R7-8E MDM	21,884.38
San Lorenzo	Randall	06/04/1870	302	San Lorenzo Creek	No	T19S, R10E T20S, R10-11E T21S, R11E MDM	22,264.47
San Lucas	McKinley	02/23/1872	305	Salinas River	No	T21S, R8-9E T22S, R9E MDM	8,874.72
San Miguelito	Gonzales	08/08/1867	309	Gavilan Creek	Yes	T22-23S, R6-7E MDM	22,135.89
San Vicente	Munrass	06/29/1865	293	Salinas River	Yes	T16S, R5E T17S, R5-6E T18S, R6E MDM	19,979.01

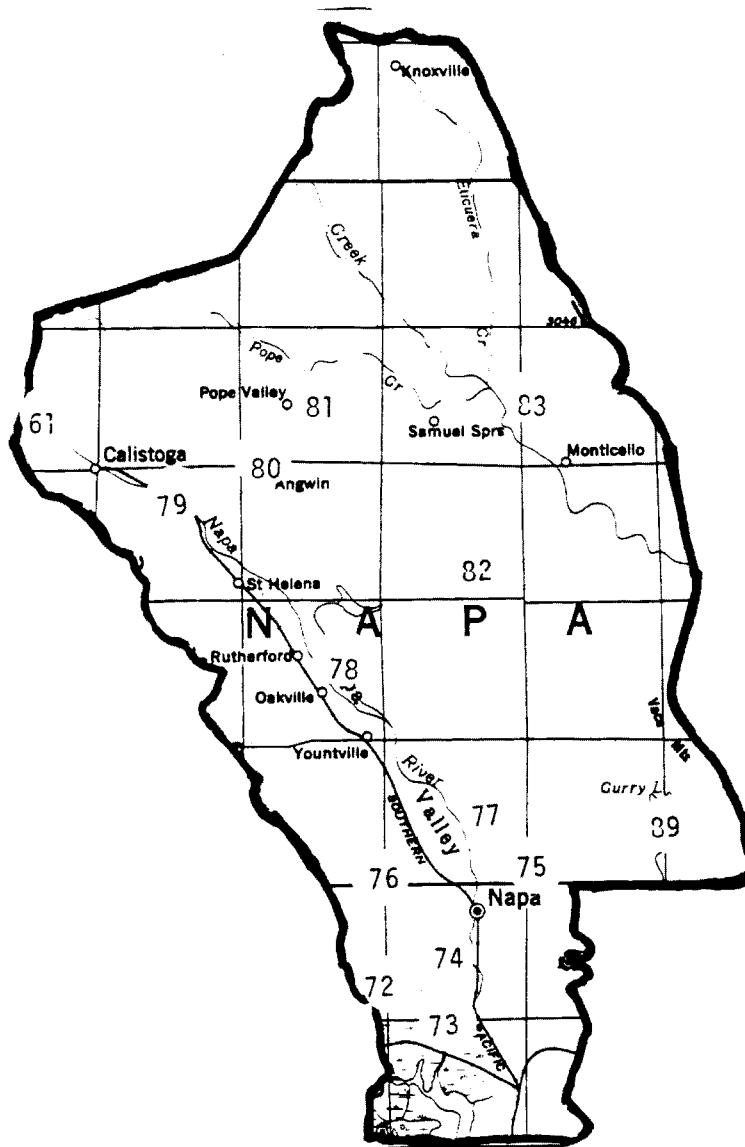
# Rancho Grants in California

County Name MONTEREY

Grant	Patentee	Patent Date	No.	Watercourse		Township & Range	Area
Saucito	Wilson	10/07/1862	277	None	No	T15-16S, R1E MDM	2,211.65
Sausal	Leese	09/02/1859	264	Sanjon del Alisal	Yes	T14S, R3-4E MDM	10,241.88
Sur, El	Cooper	05/18/1866	288	Sur River Pacific Ocean	No Yes	T18-19S, R1E MDM	8,949.06
Toro, El	Walters	10/07/1862	275	Salinas River	Yes	T15S, R2-3E T16S, R2E MDM	5,668.41
Tucho, El	Jacks	07/30/1867	259	None	No	T14S, R2E MDM	399.57
Tularcitos	Gomez	03/12/1866	291	Carmel River	No	T16S, R2-3E T17S, R2-4E MDM	26,581.34
Two Suertes	Gregory & Williams	06/20/1872	260	None	No	T14S, R2E MDM	37.69
Vega del Rio del Pajaro	McDougall	01/18/1864	222	Pajaro River	Yes	T12S, R2-3E MDM	4,310.29
Vergeles, Los	Stakes	04/03/1875	249	Gavilan Creek	Yes	T13S, R3-4E MDM	8,759.82
Zanjones	Malarin	08/09/1866	271	Salinas River	Yes	T16S, R4-5E MDM	6,714.49



# Grants of Land in Napa County made by Spanish or Mexican Authorities





# Rancho Grants in California

County Name           NAPA          

Grant	Patentee	Patent Date	No.	Watercourse		Township & Range	Area
Carne Humana	Bale	09/04/1879	79	Napa River	No	T9N, R7W T7-8N, R6-7W MDM	17,962.22
Catacula	Chiles	04/22/1865	82	Arroyo	No	T8N, R4-5W T9N, R5W MDM	8,545.72
Caymus	Yount	04/03/1863	78	Napa Creek	No	T6N, R5W T7N, R4-5W MDM	11,814.52
Chimiles	Gordon & Coombs	12/19/1859	89	Suisun Creek	No	T6N, R2-3W T7N, R3W MDM	17,762.44
Entre Napa (Part)	Coombs	06/09/1866	74	Napa River Napa Creek	Yes Yes	T5N, R4W MDM	80.48
Entre Napa (Part)	Green	04/07/1881	74	Napa River Arroyo de los Carneros	Yes Yes	T5N, R4W MDM	2,051.04
Entre Napa (Part)	Higuera	11/04/1879	74	Napa River Carneros Creek	Yes Yes	T4-5N, R4W MDM	877.53
Entre Napa (Part)	Mount & Cottrell	01/14/1893	74	None	No	T5N, R4W MDM	1,103.68
Entre Napa (Part)	Thompson	07/16/1891	74	Napa River	Yes	T5N, R4W MDM	307.05

# Rancho Grants in California

County Name       NAPA      

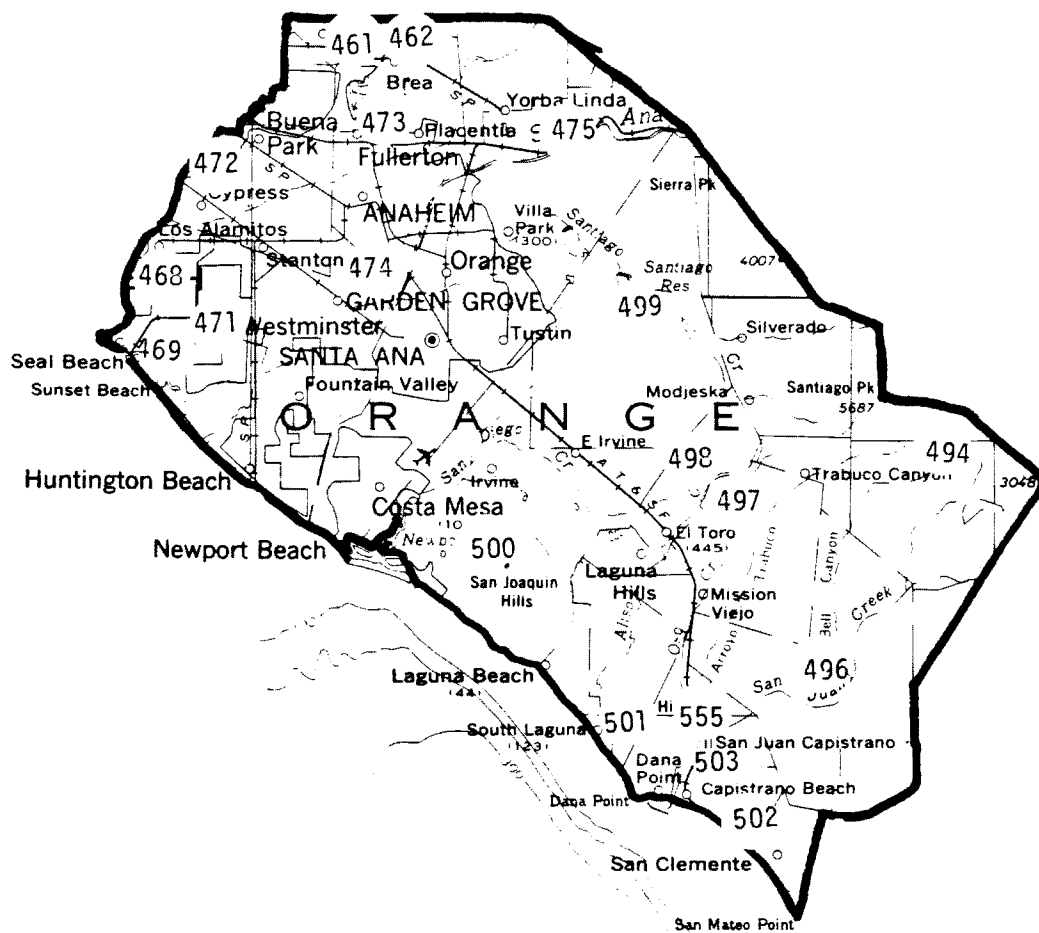
Grant	Patentee	Patent Date	No.	Watercourse		Township & Range	Area
Entre Napa (Part)	Wilson	04/08/1881	74	Carneros Creek	Yes	T4-5N, R4W MDM	335.28
Entre Napa, (part of) or Los Carneros	Hart	04/15/1897	74	Napa River	Yes	T5N, R4W MDM	374.63
Entre Napa, or Rincon de los Carneros	Martin	04/03/1858	73	Napa River Carneros Creek	Yes Yes	T4-5N, R4W MDM	2,557.68
Huichica	Leese	08/03/1859	72	Sonoma River San Pablo Bay Carneros Creek	Yes Yes Yes	T4-5N, R4-5W T6N, R5W MDM	18,704.04
La Jota	Yount	12/18/1857	80	None	No	T8-9N, R5W MDM	4,453.84
Locoallomi	Pope	03/17/1862	81	None	No	T9N, R4-5W MDM	8,872.79
Mallacomes or Moristal y plan de Agua Caliente (Part)	Berreyesa	07/10/1873	61	None	No MDM	T9N, R7-8W T10N, R7W 17,742.72	
Napa (Part)	Bartlett	06/09/1866	76	Carneros Creek	Yes	T5N, R5W MDM	679.52
Napa (Part)	Boggs	05/11/1877	76	None	No	T6N, R4W MDM	320.55
Napa (Part)	Coombs	03/25/1873	76	Napa Creek	Yes	T5N, R4W MDM	325.42

# Rancho Grants in California

County Name           NAPA          

Grant	Patentee	Patent Date	No.	Watercourse		Township & Range	Area
Napa (Part)	Osborne	06/05/1866	76	Dry Creek	Yes	T6N, R4W MDM	259.61
Napa (Part)	Rose	06/09/1866	76	None	No	T6N, R4W MDM	594.83
Napa (Part)	Thompson	06/03/1880	76	Carneros Creek	Yes	T5N, R4W MDM	604.68
Napa (Part)	Vallejo	06/09/1866	76	Napa River	Yes	T6N, R4W MDM	3,178.93
Tulucay	Juarez	01/31/1861	75	Napa River Sausal Creek Sarco Creek	Yes Yes Yes	T5N, R3-4W T6N, R3-4W MDM	8,865.58
Yajome	Vallejo	09/16/1864	77	Napa River Sarco Creek	Yes Yes	T6-7N, R4W MDM	6,652.58
Las Putas	Berreyesa	01/05/1863	83	Putas Creek	No	T8N, R3W T9-10N, R3-4W MDM	35,515.82

# Grants of Land in Orange County made by Spanish or Mexican Authorities



# Rancho Grants in California

County Name ORANGE

Grant	Patentee	Patent Date	No.	Watercourse		Township & Range	Area
Alamitos, Los	Stearns	08/29/1874	468	Pacific Ocean Alamitos Bay La Puente Creek	Yes Yes Yes	T4-5S, R10-12W SBM	28,027.17
Boca de la Playa	Vejar	03/01/1879	502	Pacific Ocean	Yes	T8S, R7-8W SBM	6,607.37
Bolsa Chica	Ruiz	05/07/1874	469	Pacific Ocean	Yes	T5-6S, R11W SBM	8,107.46
Bolsas (1/2)	Yorba	06/19/1874	471A	Pacific Ocean Santa Ana River	Yes No	T4-6S, R10-11W SBM	33,460.40
Bolsas (1/2)	Nieto	08/27/1877	471B	Pacific Ocean Santa Ana River	Yes No	T4-6S, R10-11W SBM	
Canada de los Alisos	Serrano	06/27/1871	498	Alisos Creek	Yes	T5-6S, R7-8W MDM	10,668.81
Canada de Santa Ana	Yorba	07/25/1866	475	Santa Ana River	Yes	T3S, R8-9W T4S, R9W SBM	13,328.53
Coyotes, Los	Pico	03/09/1875	472	San Jose Creek	Yes	T3-4S, R10-12W SBM	48,806.17
Lomas de Santiago	Yorba	02/01/1868	499	Santa Ana River	Yes	T4-6S, R7-9W T3S, R8W SBM	47,226.61
Habra, La	Pico	12/04/1872	462	None	No	T2-3S, R10-11W SBM	6,698.57

# Rancho Grants in California

County Name ORANGE

Grant	Patentee	Patent Date	No.	Watercourse		Township & Range	Area
Mission San Juan Capistrano	Allemany	03/18/1865	503	None	No	T8S, R7-8W SBM	44.40
Mission San Juan Capistrano, lot near	Rios	03/01/1879	555	Slough	No	T8S, R7-8W SBM	7.09
Mission Vieja or La Paz	Forster	08/06/1866	496	None	No	T6-8S, R6-7W SBM	46,432.65
Niguil	Avila	04/05/1873	501	Pacific Ocean	Yes	T6-8S, R8W SBM	13,316.01
Potrero of San Juan Capistrano	Forster	06/30/1866	494	None	No	T6S, R5-6W T7S, R5W SBM	1,167.74
Rincon de la Brea	Ybarra	11/14/1864	461	None	No	T2-3S, R9-10W SBM	4,452.59
San Joaquin	Sepulveda	09/19/1867	500	Pacific Ocean	Yes	T5S, R9W T6S, R8-10W T7S, R9W SBM	48,803.16
San Juan y Cajon de Santa Ana	Ontiveros	05/21/1877	473	Santa Ana River	Yes	T2S, R10W T3-4S, R9-11W SBM	35,970.92

# Rancho Grants in California

County Name ORANGE

Grant	Patentee	Patent Date	No.	Watercourse		Township & Range	Area
Santiago de Santa Ana	Yorba	12/21/1883	474	Pacific Ocean Santa Ana River	Yes Yes	T3S, R8-9W T4S, R8-10W T5S, R9-10W SBM	78,941.49
Trabuco	Forster	08/06/1866	497	None	No	T6-7S, R7-8W SBM	22,184.47



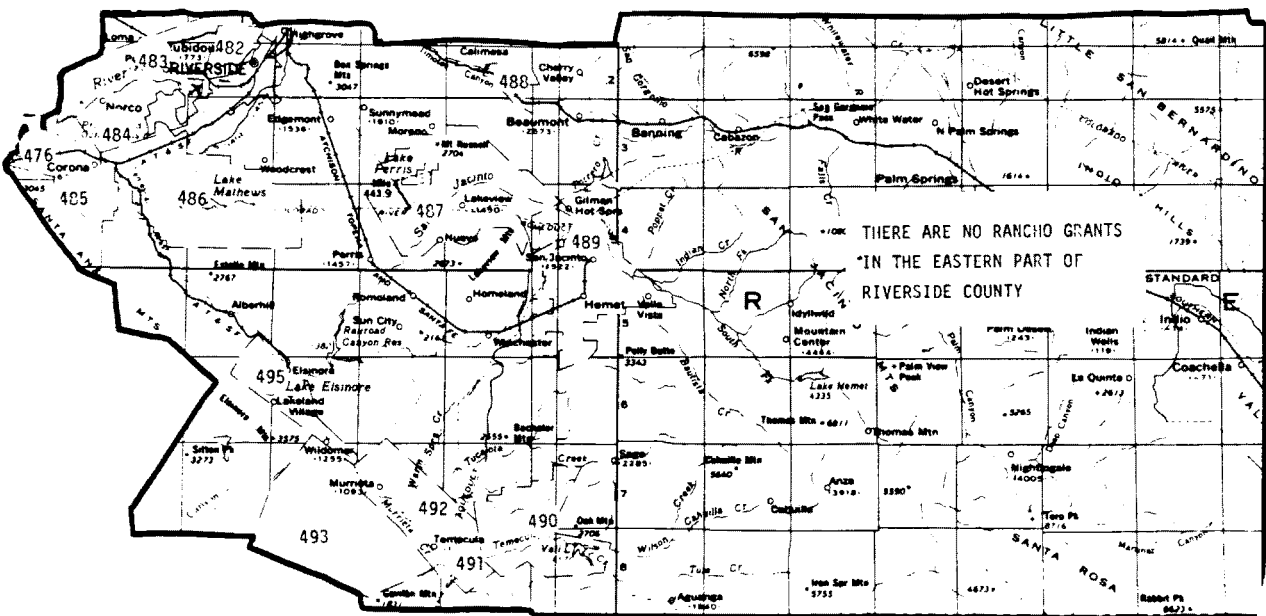


# Rancho Grants in California

County Name PLACER

Grant	Patentee	Patent Date	No.	Watercourse		Township & Range	Area
San Juan	Grimes	07/09/1860	97	American River	Yes	T9-10N, R6-7E MDM	19,982.70

# Grants of Land in Riverside County made by Spanish or Mexican Authorities



# Rancho Grants in California

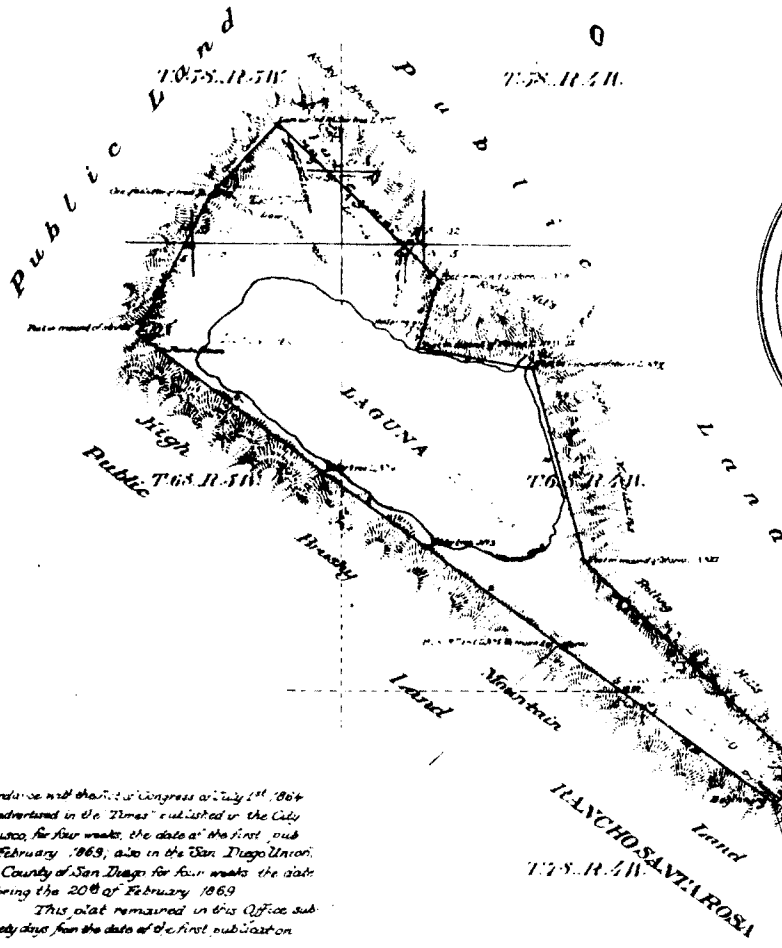
County Name           RIVERSIDE          

Grant	Patentee	Patent Date	No.	Watercourse		Township & Range	Area
Jurupa (Part)	Stearns	05/23/1879	483	Santa Ana River	No	T1S, R4-5W T2S, R4-7W T3S, R6-7W SBM	32,259.16
Jurupa (Part)	Roubidoux	12/08/1876	482	Santa Ana River	No	T2S, R5W SBM	6,749.99
Laguna, La	Stearns	09/03/1872	495	Laguna	No	T5-6S, R4-5W T7S, R4W SBM	13,338.84
Pauba	Vignes	01/19/1860	490	Temecula Creek	No	T7-8S, R1-2W SBM	26,597.96
San Jacinto y San Gorgonio, tract between	Roubidoux	08/13/1872	488	None	No	T2-3S, R1-2W SBM	4,439.57
San Jacinto Nuevo y Potrero	Sutherland	01/09/1883	487	Potrero Creek San Jacinto River	No No	T3-4S, R1-4W SBM	48,861.10
San Jacinto Viejo	Estudillo	01/17/1880	489	San Jacinto River	No	T4-5S, R1E, 1W T6S, R1W SBM	35,503.03
Santa Rosa	Moreno	10/10/1872	493	None	No	T6S, R4W T7-8S, R3-5W SBM	47,815.10

# Rancho Grants in California

County Name           RIVERSIDE          

Grant	Patentee	Patent Date	No.	Watercourse		Township & Range	Area
Sierra	Yorba	02/04/1875	485	Santa Ana River	Yes	T3S, R6-8W T4S, R6-7W SBM	17,786.89
Sierra	Sepulveda	04/28/1877	484	None	No	T2S, R5-6W T3S, R6-7W SBM	17,774.19
Sobrante de San Jacinto	Aguirre	10/26/1867	486	None	No	T3S, R5-6W T4S, R4-6W SBM	48,847.28
Temecula	Vignes	01/18/1860	491	Temecula Creek	No	T6S, R3W T7S, R2-4W T8S, R3-4W SBM	26,608.94
Temecula, lands in Valley of	Apis	01/08/1873	492	Temecula Creek	No	T8S, R2W SBM	2,233.42



**PLAT**  
of the  
**RANCHO LA LAGUNA**  
finally confirmed to  
*Abel Stearns*  
Surveyed under instructions from the  
**U.S. SURVEYOR GENERAL**  
by  
*G.H. Thompson, Dep. Sur.*  
June, 1868  
Containing 13338 2/3 Acres  
Scale 40 Ch. to 1 Inch  
Tension 74 1/2 lbs

Boundaries

Course	Dist.
1	16 30 28.40
2	11 16 179.40
3	11 15 198.02
4	11 1 248.50
5	28 27 569.50
6	14 3 103.30
7	5 47 119.30
8	17 2 176.00
9	40 40 124.50
10	3 1 20.72
11	47 303.70
12	10 1/2 33.30
13	31 10 11 124.00

I hereby certify that in accordance with the Act of Congress of July 1<sup>st</sup> 1864 this survey and plat were advertised in the "Times" published in the City and County of San Francisco for four weeks the date of the first publication being the 5<sup>th</sup> of February 1869, also in the San Diego Union published in the City and County of San Diego for four weeks the date of the first publication being the 20<sup>th</sup> of February 1869  
This plat remained in this Office subject to inspection during ninety days from the date of the first publication

*J.R. Hardenbergh*  
U.S. Sur. Gen. Cal.

**RANCHO TEMECULA**

The title map of the Rancho La Laguna finally confirmed to Abel Stearns from which this plat was made has been re-examined and approved and are on file in this Office  
U.S. Surveyor General's Office  
San Francisco California  
July 15<sup>th</sup> 1872

*J.R. Hardenbergh*  
U.S. Sur. Gen. Cal.



DEPARTMENT OF THE INTERIOR  
General Land Office  
Washington, D. C. *July 25, 1872*  
I hereby certify that this is a true copy of the plat of official survey of the land to which it relates, as file in this office.

0 583

Notes in N-22 **495** *M. Long*  
Interior, General Land Office

# Grants of Land in Sacramento County made by Spanish or Mexican Authorities



# Rancho Grants in California

County Name SACRAMENTO

Grant	Patentee	Patent Date	No.	Watercourse		Township & Range	Area
Arroyo Seco	Pico	08/29/1863	99	Laguna Creek	No	T5N, R8-10E T6N, R8-10E MDM	48,857.52
Cosumnes	Hartnell	04/29/1869	94	Cosumnes River	Yes	T6-7N, R6-7E MDM	26,605.37
New Helvetia	Sutter	06/20/1866	20	Feather River Sacramento River Yuba River American River	Yes Yes Yes Yes	T8N, R4-5E T9N, R4-5E T10-11N, R3E T12-15N, R3-4E MDM	48,839.30
Omochumnes	Sheldon	07/01/1870	95	Cosumnes River	Yes	T6N, R6E T7N, R6-7E T8N, R7E MDM	18,661.86
Paso, Rancho del	Norris	05/04/1858	96	American River	Yes	T8-10N, R5-6E MDM	44,371.42
Rio de los Americanos	Folsom	10/28/1864	98	American River Alder Creek	Yes No	T8-9N, R6-7E T10N, R7E MDM	35,521.36
San Juan	Grimes	07/09/1860	97	American River	Yes	T9-10N, R6-7E MDM	19,982.70
Sanjon de los Moquelumnos	Chabolla	05/13/1865	93	Cosumnes River Moquelumne River	Yes Yes	T4N, R5-6E T5-6N, R5-7E T7N, R6E, MDM	35,508.14

# Grants of Land in San Benito County made by Spanish or Mexican Authorities





# Rancho Grants in California

County Name           SAN BENITO          

Grant	Patentee	Patent Date	No.	Watercourse		Township & Range	Area
Aromitas, Las y Agua Caliente	McDougall	03/17/1862	242	Pajaro River	Yes	T12S, R3-4E MDM	8,659.69
Ausaymas y San Felipe	Pacheco	04/18/1859	233B	Tequesquite Creek	Yes	T10S, R5-6E T11S, R5-6E T12S, R5-6E MDM	35,504.34
Bolsa de San Felipe	Pacheco	01/14/1871	231	Tequesquite Slough	Yes	T11-12S, R4-5E MDM	6,794.76
Carneros, Los	McDougall	03/17/1862	246	None	No	T12-13S, R3E MDM	1,628.70
Cienega de Gabilan	Carr	10/15/1867	250	San Bonita River	Yes	T13-14S, R4-6E T15S, R4E MDM	48,780.72
Cienega de los Paicines	Castro	09/23/1869	268	Arroyo del Rosario	Yes	T14S, R6E MDM	8,917.52
Llano del Tequisquita	Sanchez	12/29/1871	230	Pajaro River Tequisquito Creek	Yes Yes	T11-12S, R4-5E MDM	16,016.30
Lomerias Muertas	Sanchez	08/09/1866	239	San Benito River Pajaro River	Yes Yes	T11-12S, R4E MDM	6,659.91
Mission San Juan Bautista	Allemany	11/19/1859	240	None	No	T12-13S, R4E MDM	55.23

# Rancho Grants in California

County Name SAN BENITO

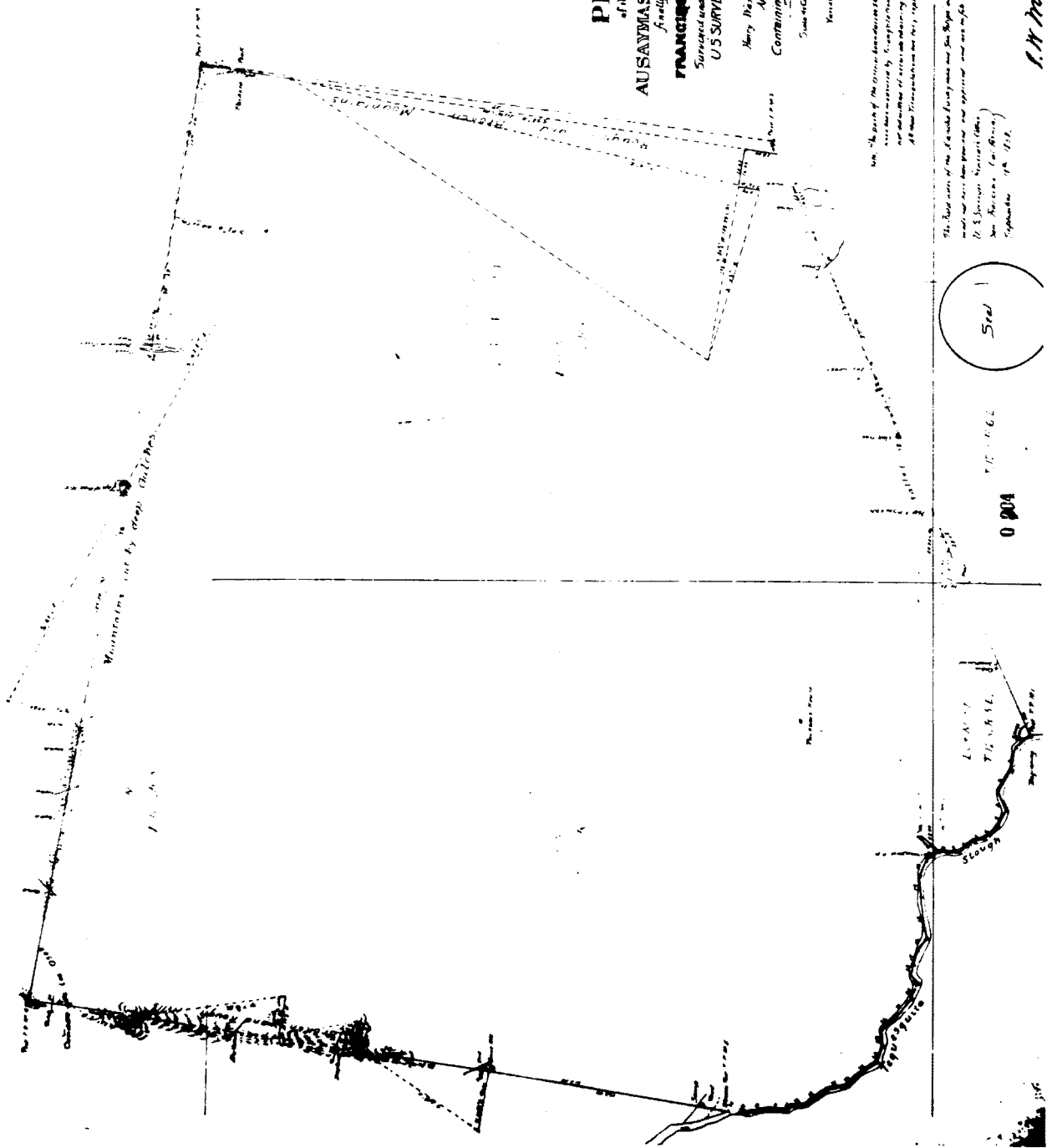
Grant	Patentee	Patent Date	No.	Watercourse		Township & Range	Area
Real de los Aguilas	McDougall	09/23/1869	236	Arroyo Joaquin Soto	Yes	T13-14S, R7-9E MDM	31,052.18
San Joaquin	Cervantes	01/06/1874	232	Arroyo de Pachecos	Yes	T11S, R6E T12S, R5-6E MDM	7,424.69
San Juan Bautista (tract near mission)	Larios	08/08/1870	247	None	No	T12-13S, R3-4E MDM	4,493.00
San Juan Bautista (tract near mission)	Breen	01/22/1877	248	None	No	T12S, R4E MDM	401.25
San Justo	Pacheco	12/06/1865	238	San Benito River Arroyo Soto	No Yes	T22-23S, R4-5E MDM	34,619.65
San Lorenzo	Sanchez	12/22/1870	300	Arroyo San Lorenzo Cholone Creek	Yes Yes	T17S, R8-9E T18S, R7-9E T19S, R8E MDM	48,285.95
Santa Ana y Quien Sabe	Larios	05/01/1860	237	Arroyo dos Pechachos Arroyo San Joaquin Soto	Yes Yes	T12S, R6-7E T13S, R6-8E MDM	48,822.60
Tract of land near Mission San Juan Bautista	Castro	03/18/1885	247	None	No	T12S, R4E MDM	33.47
Vergeles, Los	Stokes	04/03/1875	249	Gavilan Creek	Yes	T13S, R3-4E MDM	8,759.82

No.	Acres	Area
1	1.000	1.000
2	1.000	1.000
3	1.000	1.000
4	1.000	1.000
5	1.000	1.000
6	1.000	1.000
7	1.000	1.000
8	1.000	1.000
9	1.000	1.000
10	1.000	1.000
11	1.000	1.000
12	1.000	1.000
13	1.000	1.000
14	1.000	1.000
15	1.000	1.000
16	1.000	1.000
17	1.000	1.000
18	1.000	1.000
19	1.000	1.000
20	1.000	1.000
21	1.000	1.000
22	1.000	1.000
23	1.000	1.000
24	1.000	1.000
25	1.000	1.000
26	1.000	1.000
27	1.000	1.000
28	1.000	1.000
29	1.000	1.000
30	1.000	1.000
31	1.000	1.000
32	1.000	1.000
33	1.000	1.000
34	1.000	1.000
35	1.000	1.000
36	1.000	1.000
37	1.000	1.000
38	1.000	1.000
39	1.000	1.000
40	1.000	1.000
41	1.000	1.000
42	1.000	1.000
43	1.000	1.000
44	1.000	1.000
45	1.000	1.000
46	1.000	1.000
47	1.000	1.000
48	1.000	1.000
49	1.000	1.000
50	1.000	1.000

DEPARTMENT OF THE INTERIOR  
 BUREAU OF LAND OFFICE  
 Washington, D. C., July 14, 1902

*Francisco P. Freres*  
 Surveyor

**PLAT**  
 of the Rancho  
**AUSAYMAS and SAN FELIPE**  
*finely subdivided*  
**FRANCISCO P. FRERES**  
 Surveyed under instructions from the  
**U.S. SURVEYOR GENERAL**  
 by  
*Henry H. H. H. H. H.*  
 April 1888  
 Containing 35304 1/2 Acres



The path of the original boundary line is shown. It was surveyed by Francisco Freres, Surveyor, under instructions of the Surveyor General, and is shown in red ink. All other lines are in black ink.

The Survey of the Rancho Ausaymas and San Felipe and the Survey of the Rancho San Felipe were approved and approved and are in force in the office.  
 U.S. Surveyor General (San Antonio, Texas)  
 September 14, 1902.

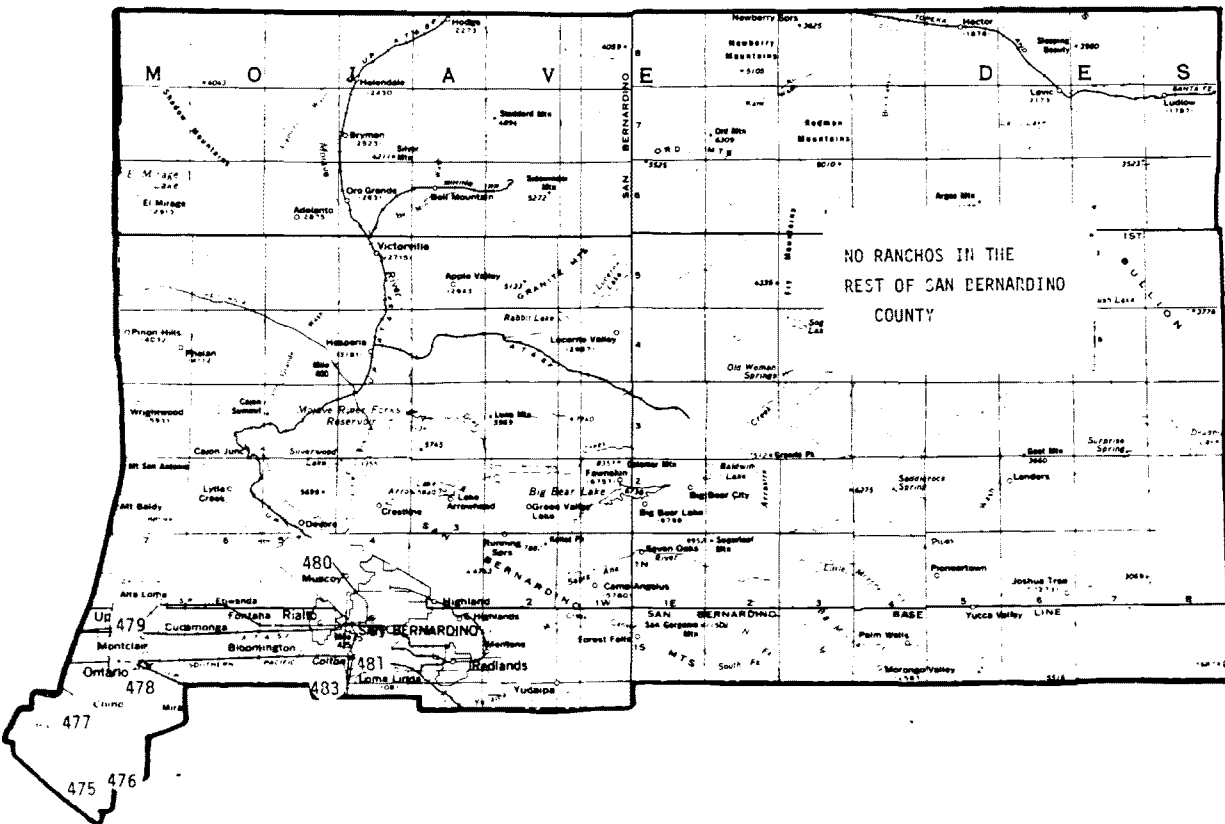
See 1

0 204

233A

*H. H. Mandeville*

# Grants of Land in San Bernardino County made by Spanish or Mexican Authorities

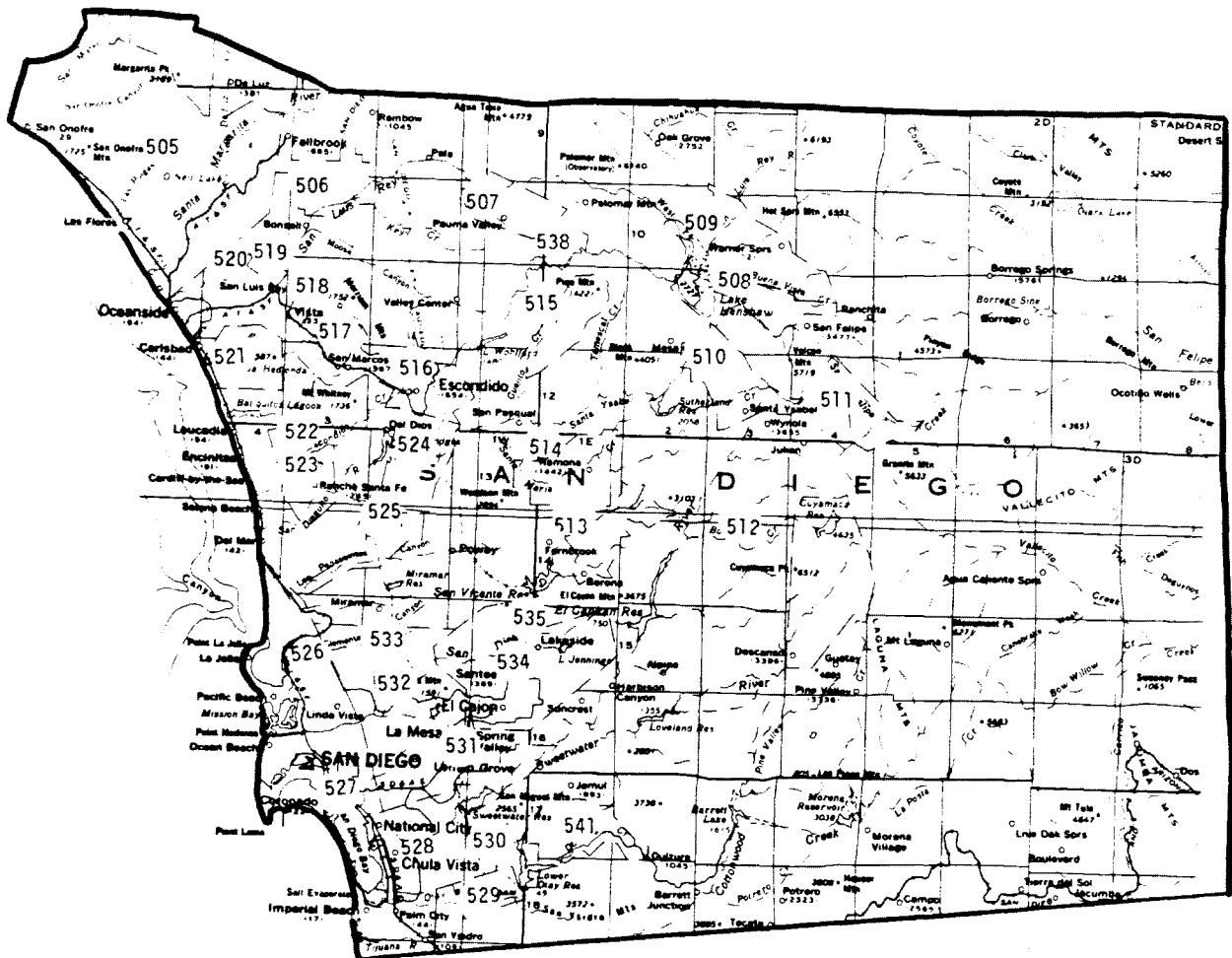


# Rancho Grants in California

County Name SAN BERNARDINO

Grant	Patentee	Patent Date	No.	Watercourse		Township & Range	Area
Canada de Santa Ana	Yorba	07/25/1866	475	Santa Ana River	Yes	T3S, R8-9W T4S, R9W SBM	13,328.53
Cucamonga	Prudhomme	12/09/1872	479	None	No	T1N, R7-8W T1S, R7W, SBM	13,045.20
Jurupa (Part)	Stearns	05/23/1879	483	Santa Ana River	No	T1S, R4-5W T2S, R4-7W T3S, R6-7W SBM	32,259.16
Muscupiabe	White	06/22/1872	480	None	No	T1N, R3-5W T2N, R4-5W SBM	30,144.88
Rincon, El	Yorba	11/14/1879	476	Santa Ana River	Yes	T2-3S, R7W SBM	4,431.47
San Bernardino	Lugo	11/24/1865	481	None	No	T1N, R3-4W T1S, R2-4W T2S, R2W, SBM	35,509.41
Santa Ana del Chino	Williams	02/15/1869	477	None	No	T2S, R7-9W SBM	22,234.20
Santa Ana del Chino, addition	Williams	04/29/1869	478	None	No	T1-2S, R7-8W SBM	13,366.16

# Grants of Land in San Diego County made by Spanish or Mexican Authorities



# Rancho Grants in California

County Name SAN DIEGO

Grant	Patentee	Patent Date	No.	Watercourse		Township & Range	Area
Agua Hedionda	Marron	12/12/1872	521	Pacific Ocean Buena Vista Creek	Yes No	T11-12S, R4W SBM	13,311.01
Buena Vista	Machado	11/24/1897	518	None	No	T11S, R3W SBM	1,184.89
Cajon, El	Sutherland	04/06/1876	534	San Diego River	No	T15S, R1-2W T15S, R1E T16S, R1E, 1W SBM	48,799.85
Canada de San Vicente y Mesa del Padra Barrona	Yorba	11/17/1873	513	San Vicente Creek	No	T13-14S, R1-2E SBM	13,316.13
Canada de los Coches	Lestrada	04/02/1873	535	Running Creek	No	T15S, R1E SBM	28.39
Cuca or El Potrero	Los Angeles	07/22/1878	538	None	No	T10S, R1E SBM	2,174.25
Cuyamaca	Olivera	12/19/1874	512	Sweet Water Creek	No	T13S, R4E T14S, R5E SBM	35,501.32
Encenitos, Los	Ybarra	04/18/1871	522	None	No	T12S, R3W T13S, R3-4W SBM	4,431.03
Guejito	Hamley	05/24/1866	515	None	No	T11-12S, R1E, 1W SBM	13,298.59

# Rancho Grants in California

County Name SAN DIEGO

Grant	Patentee	Patent Date	No.	Watercourse		Township & Range	Area
Guajome	Solma	09/07/1871	519	None	No	T10-11S, R4W SBM	2,219.41
Island of San Diego	Peachy & Aspinwall	06/11/1869	527	Pacific Ocean San Diego Bay	Yes Yes	T17-18S, R3W SBM	4,185.46
Jamacho	Lorenzana	04/11/1871	531	None	No	T16-17S, R1E, 1W SBM	8,881.16
Jamul	Burton	10/26/1876	541	None	No	T17-18S, R1-2E SBM	8,926.22
EX Mission San Diego	Allemany	05/23/1862	533	None	No	T16S, R2W SBM	22.21
Mission San Diego	Arguello	09/01/1876	532	None	No	T15-16S, R1-3W T17S, R2W SBM	58,875.38
Mission (EX) San Luis Rey	Allemany	03/18/1865	520	None	No	T11S, R4W SBM	53.40
Monserate	Alvarado	07/17/1872	506	San Luis Rey River	No	T9-10S, R3W SBM	13,332.90
Nacion, De La	Forster	02/27/1866	528	San Diego Bay	Yes	T17-18S, R1-2W SBM	26,631.94
Otay	Estudillo	01/20/1872	529	None	No	T18S, R1W SBM	6,657.98



# Rancho Grants in California

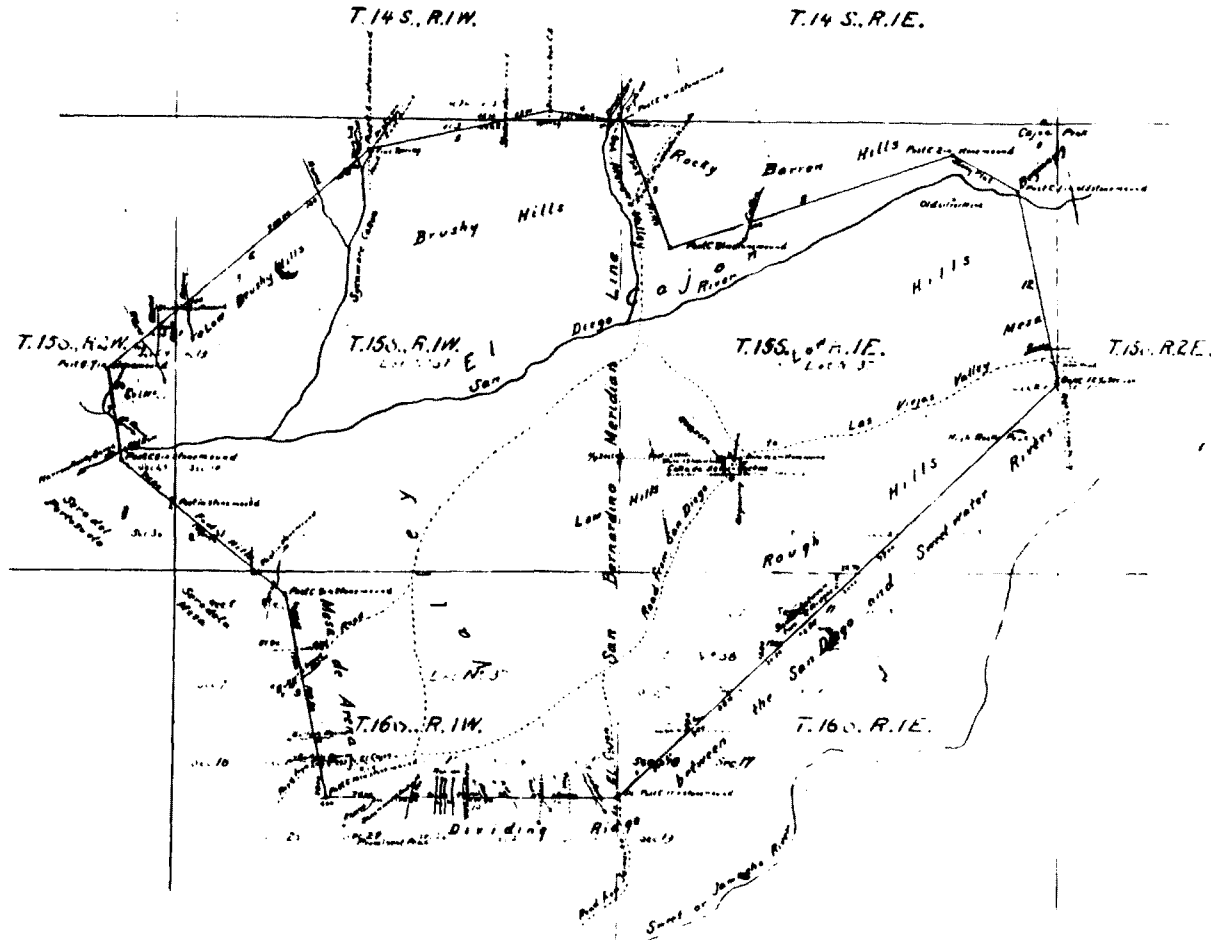
County Name SAN DIEGO

Grant	Patentee	Patent Date	No.	Watercourse		Township & Range	Area
Otay or Janal	Dominquez	06/13/1872	530	None	No	T17-18S, R1E, 1W SBM	4,437.16
Pauma	Seranno	08/29/1871	507	None	No	T9S, R1W T10S, R1E, 1W SBM	13,309.60
Penasquitos, Los	Ruiz	04/13/1876	525	Penasquitos Creek	No	T14S, R2-3W SBM	8,486.01
Rincon del Diablo	Alvarado	03/03/1872	516	None	No	T11S, R2W T12S, R1-2W SBM	12,653.77
San Bernardo	Snook	11/17/1874	524	None	No	T12-13S, R1-2W SBM	17,763.07
San Diego, pueblo land	City of San Diego	04/10/1874	526	San Diego Bay False Bay Pacific Ocean	Yes Yes Yes	T14-15S, R3-4W T16-17S, R2-4W SBM	47,323.08
San Dieguito	Osuna	04/18/1871	523	San Dieguito River San Elijo Creek	No No	T13S, R3-4W T14S, R3W SBM	8,824.71
San Jose del Valle	Warner	01/16/1880	509	San Luis Rey River Agua Caliente Creek	No No	T9S, R2E T10S, R2-4E T11S, R3-4E SBM	26,688.93

# Rancho Grants in California

County Name SAN DIEGO

Grant	Patentee	Patent Date	No.	Watercourse		Township & Range	Area
Santa Margarita y Los Flores	Pio Pico	03/28/1879	505	Santa Margarita Creek	No	T8S, R5-7W T9S, R4-7W T10S, R4-6W T11S, R5W SBM	133,440.78
Santa Ysabela	Ortega	05/14/1872	510	Santa Ysabela Creek	No	T11S, R2-3E T12S, R2-4E SBM	17,719.40
Vallecitos de San Marcos	Soto	03/01/1883	517	None	No	T11S, R3W T12S, R2-3W SBM	8,977.49
Valle de Pamo or Santa Maria	Ortega	07/30/1872	514	Santa Maria Creek	No	T12S, R1E T13S, R1E, 1W SBM	17,708.85
Valle de San Felipe	Forster	08/06/1866	511	None	No	T12-13S, R4-5E SBM	9,972.08
Valle de San Jose	Portilla	01/10/1880	508	Buena Vista Creek San Luis Rey River	No No	T11S, R2-4E SBM	17,634.06



PLAT  
of the  
RANCHO EL CAJON  
finally confirmed  
Thos W. Sutherland, Guardian  
of Victoria Pedrona et al  
by  
M. G. Wheeler, Dep. Sur.  
August 1878  
Containing 48195<sup>1</sup>/<sub>2</sub> Acres  
Revised July 1878

Extreme boundaries of Rancho El Cajon.					
No.	Course	Distance	No.	Course	Distance
1	N 62° W	88.00	7	S 67° E	97.00
2	S 77° W	388.00	8	S 77° E	388.00
3	N 87° W	100.00	9	S 12° E	221.84
4	N 88° W	76.00	10	East	218.00
5	S 77° W	848.00	11	N 87° E	448.00
6	S 70° W	300.00	12	N 18° E	216.37

Boundaries of Rancho El Cajon as the same have been defined by the U.S. Survey.					
No.	Course	Distance	No.	Course	Distance
1	N 62° W	168.00	3	S 67° E	168.00
2	S 86° W	168.00	4	N 86° E	168.00

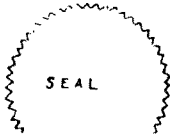
I hereby certify that in accordance with the Act of Congress July 1<sup>st</sup> 1866, this survey and plat were advertised in the San Francisco Chronicle, published in the City and County of San Francisco, for four weeks, the first publication thereof being on the 11<sup>th</sup> of November 1878; also in the San Diego Union, published in the County of San Diego, for four weeks, the date of the first publication being the 15<sup>th</sup> of November 1878.

This plat remained in this office subject to inspection during ninety days from the date of the first publication.

J. R. Henderson  
U.S. Survey Gen. Cal.

The local notes of the Rancho El Cajon finally returned to Thos W. Sutherland, guardian of Victoria Pedrona et al, from which this plat has been made, have been examined and approved, and are on file in this office.

A. R. Henderson  
U.S. Survey Gen. Cal.



0 646

Approved January 17, 1878

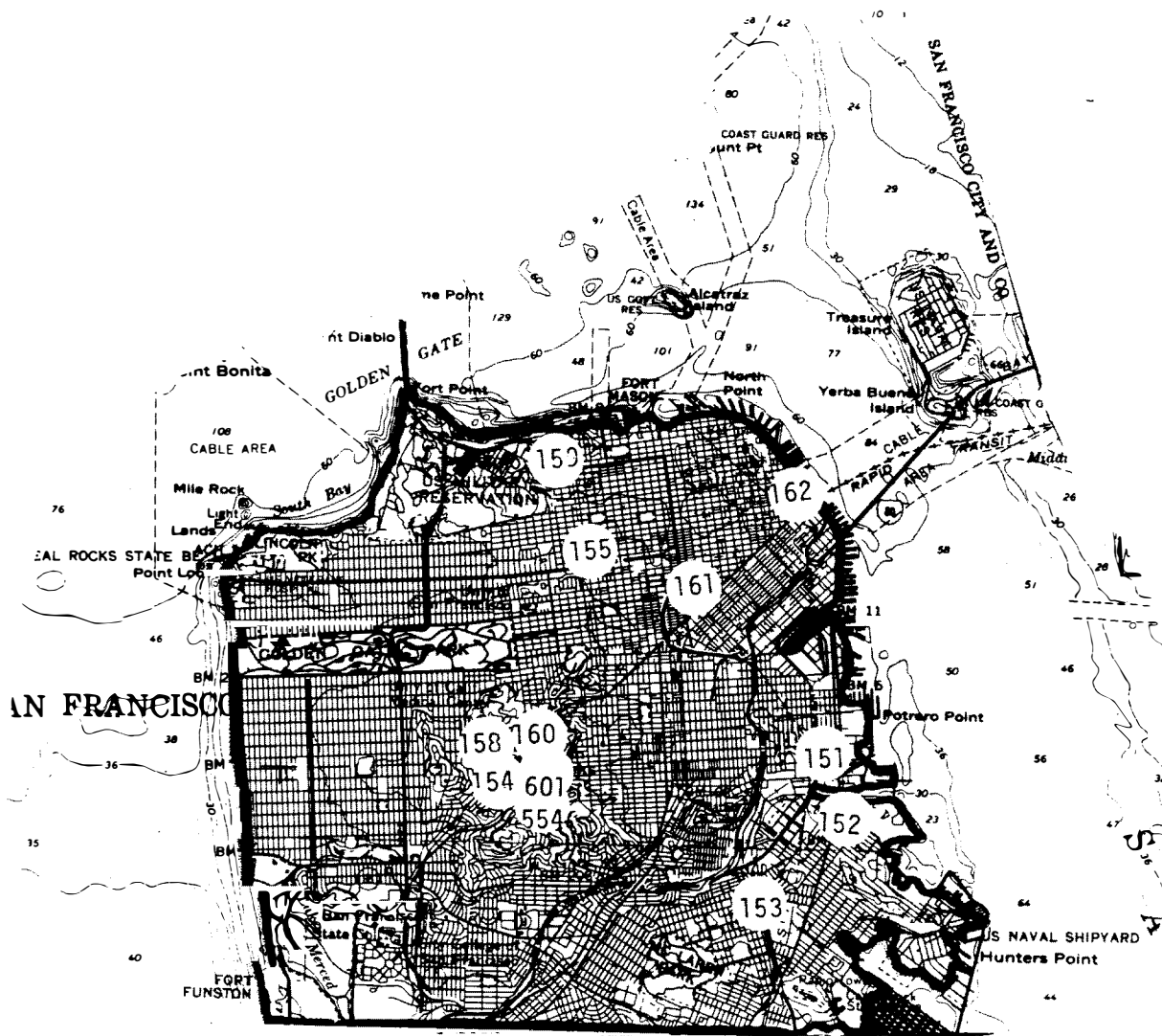
J. S. Bairdett

Commissioner of the General Land Office

DEPARTMENT OF THE INTERIOR  
Washington, D. C. 1878  
I hereby certify that this is a true copy of the plat of official survey of the land as shown to relation, on file in this office.

Notes 25 36 534

# Grants of Land in San Francisco County made by Spanish or Mexican Authorities



# Rancho Grants in California

County Name SAN FRANCISCO

Grant	Patentee	Patent Date	No.	Watercourse		Township & Range	Area
Camaritas, Las	Vassault	12/18/1882	543	None	No	T2S, R5W MDM	18.57
Canada de Guadalupe la Visitacion y Rodeo Viejo	Payson	12/15/1865	151	None	No	T2-3S, R5W MDM	5,473.47
Canada de Guadalupe y Rodeo Viejo	Pierce	09/22/1865	152	San Francisco Bay	Yes	T2-3S, R5W MDM	942.93
Laguna de la Merced	De Haro	09/10/1872	163	Lake Merced	Yes	T2-3S, R6W MDM	2,219.33
Mission Dolores, lot in	Valencia	12/16/1882	554	None	No	T2S, R5W MDM	1.78
Mission Dolores, lot in	de Zaldo	03/24/1856	601	None	No	T2S, R5W MDM	0.45
Mission Dolores, two tracts at	Allemany	03/03/1858	161	None	No	T2S, R5W MDM	8.54
Mission Dolores suerte in	Palomares	06/01/1870	160	None	No	T2S, R5-6W MDM	28.41
Mission Dolores suerte in	Bernal	06/13/1882	158	None	No	T2S, R5W MDM	5.86
Ojo de Agua de Figueroa	Miranda	04/28/1877	159	None	No	T2S, R3W MDM	1.77

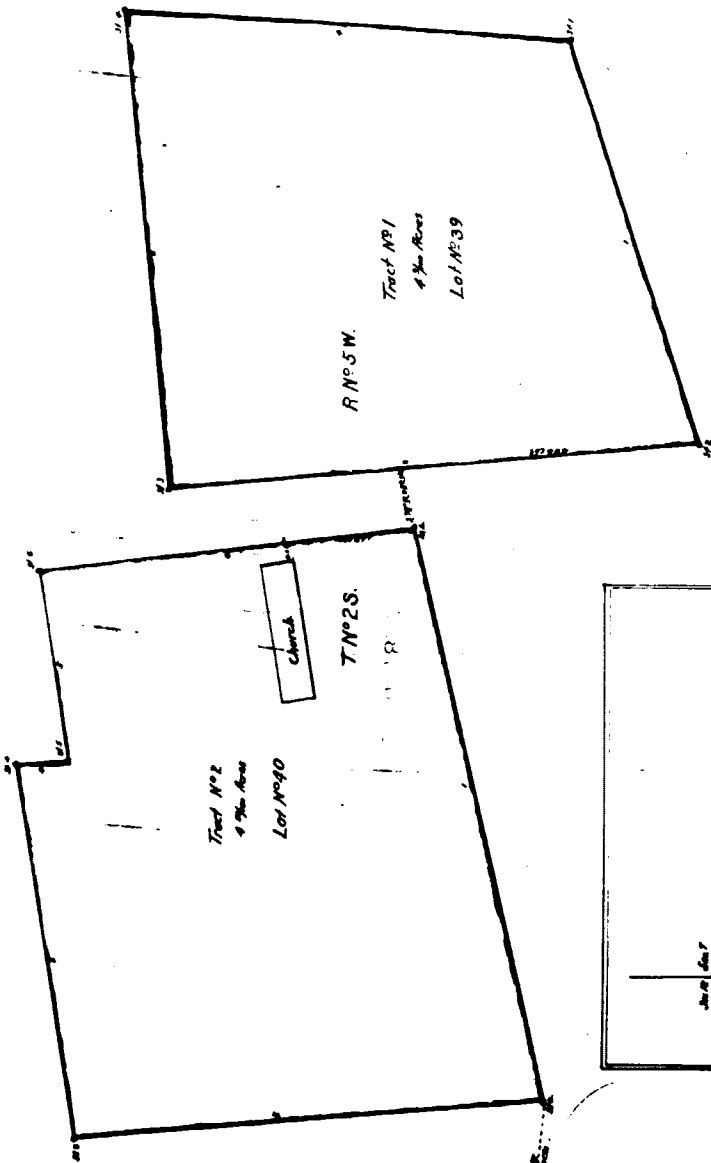

# Rancho Grants in California

County Name SAN FRANCISCO

Grant	Patentee	Patent Date	No.	Watercourse		Township & Range	Area
Rincon de las Salinas y Potrero Viejo	Bernal	12/31/1857	153	Islais Creek	No	T2-3S, R5W MDM	4,446.40
San Francisco, pueblo land	City of San Francisco	06/20/1884	155	San Francisco Bay Pacific Ocean Lobos Creek	Yes Yes Yes	T1-2W, R5-6W MDM	17,754.36
San Francisco, two lots in	Leese	03/03/1858	162	None	No	T1S, R5W MDM	3.38
San Miguel	Noe	03/30/1857	154	None	No	T2-3S, R5-6W MDM	4,443.38

6724  
84


Plot  
of two tracts of land  
of the  
**MISSION DOLORES**  
Finally confirmed to  
**JOSEPH C. ALLEMAN** Archbishop  
Surveyed under the orders  
of the  
**U.S. SURVEYOR GENERAL**  
by  
**C.C. Tracy** Dept. Dir.  
March 1857  
Scale of one chain to the inch



DEPARTMENT OF THE INTERIOR  
BUREAU OF LAND MANAGEMENT  
Washington, D.C.  
I hereby certify that this is a true and  
correct copy of the original survey of the land  
as shown to reference on the file.

The interests of the heirs of the Mission Dolores  
and have asked this Act has been made and have been  
examined and approved and are on file in this Office.  
U.S. Surveyor General's Office  
San Francisco California  
April 14 1857

**John C. Hoyt**  
U.S. Surveyor General California

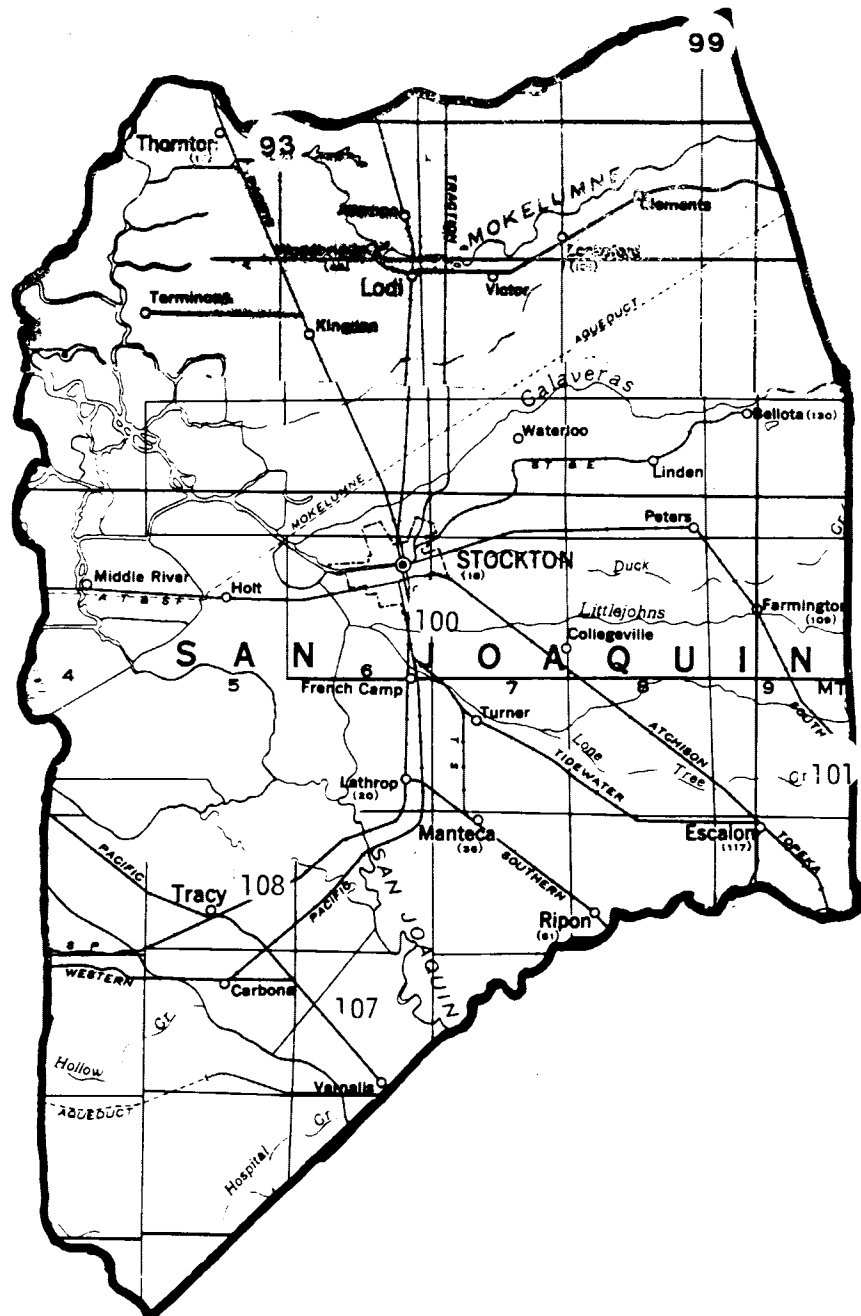


Tract	Acres	Lot	Acres
Tract No. 1	4.5	Lot No. 39	4.5
Tract No. 2	4.5	Lot No. 40	4.5

101

0 232

# Grants of Land in San Joaquin County made by Spanish or Mexican Authorities



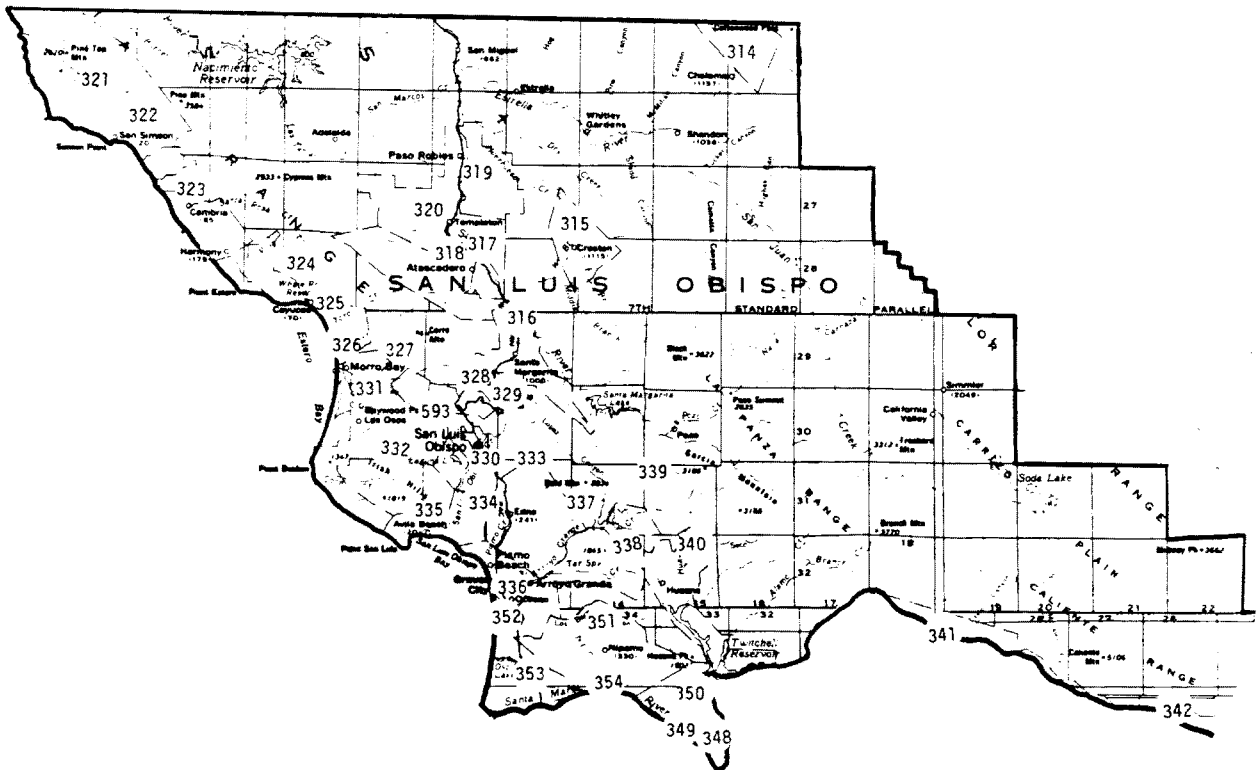


# Rancho Grants in California

County Name SAN JOAQUIN

Grant	Patentee	Patent Date	No.	Watercourse		Township & Range	Area
Arroyo Seco	Pico	08/29/1863	99	Laguna Creek	No	T5-6N, R8-10E MDM	48,857.52
Campo de los Franceses	Weber	03/18/1861	100	Calaveras River	Yes	T1-2N, R6-7E T1S, R6-7E MDM	48,747.03
Pescadero, El	Grimes	01/18/1858	107	San Joaquin River	Yes	T2S, R6E T3S, R6-7E T4S, R6-8E T5S, R7-8E MDM	35,446.06
Pescadero, El	Pico & Nagle	03/10/1865	108	San Joaquin River	Yes	T1-2S, R4-6E MDM	35,546.39
Sanjon de los Moquelumnos	Chabolla	05/13/1865	93	Cosumnes River Moquelumne River	Yes Yes	T4N, R5-6E T5-6N, R5-7E T7N, R6E MDM	35,509.41
Thompson's Rancho	Thompson	05/18/1858	101	None	No	T1-2S, R9-10E MDM	35,532.80

# Grants of Land in San Luis Obispo County made by Spanish or Mexican Authorities



# Rancho Grants in California

County Name SAN LUIS OBISPO

Grant	Patentee	Patent Date	No.	Watercourse		Township & Range	Area
Arroyo Grande	Branch	04/10/1867	339	Arroyo Grande	No	T31S, R14-15E MDM	4,437.29
Asuncion	Estrada	03/22/1866	318	Salinas River Arroyo Boscadero	Yes Yes	T27-28S, R10-12E T29S, R12E MDM	39,224.81
Atascadero	Haight	06/18/1860	317	Atascadero Arroyo	Yes	T28S, R12E MDM	4,348.23
Bolsa de Chamisal	Burton	08/27/1867	352	Pacific Ocean Arroyo Temesquito	Yes Yes	T32S, R13E, MDM T11N, R35W, SBM	14,335.22
Canada de los Osos & Pacheco y Islay	Wilson	09/23/1869	331	Pacific Ocean Estero Bay	Yes Yes	T30S, R10-12E T31S, R10-12E MDM	32,430.76
Cholame	White	04/01/1865	314	Cholame Creek	No	T24-25S, R15-16E MDM	26,621.82
Chorro, El	Wilson	03/29/1861	328	Arroyo del Chorro	Yes	T29-30S, R12E MDM	3,166.99
Corral de Piedra	Villavicencio	10/29/1867	337	Arroyo Grande	Yes	T31-32S, R12-14E	30,911.20
Cuyama	Lataillade	07/20/1877	341	Santa Maria River	No	T12N, R29-30W T11N, R28-30W SBM	22,193.21

# Rancho Grants in California

County Name SAN LUIS OBISPO

Grant	Patentee	Patent Date	No.	Watercourse		Township & Range	Area
Cuyama	Lataillade	01/10/1879	342	Santa Maria River Arroyo Salada	No No	T10N, R24-28W T11N, R27-28W SBM	48,827.50
Guadalupe	Olivera	03/01/1870	353	Pacific Ocean	Yes	T9-11N, R35-36W T10N, R34W SBM	43,681.85
Huasna	Sparks	01/23/1879	340	Huasna Creek	No	T32S, R14-15E MDM T11N, R33W SBM	22,152.99
Huer-Huero	Branch	08/09/1866	315	None	No	T27-28S, R13-14E MDM	15,684.95
Huerta de Romualdo or El Chorro	Wilson	04/13/1871	330	Chorro Creek	Yes	T30S, R12E MDM	117.13
Laguna	Aleman	02/04/1859	332	San Luis Creek	No	T30-31S, R12E MDM	4,157.02
Mission San Luis Obispo	Allemany	09/02/1859	333	Arroyo San Luis Obispo Creek	Yes	T30S, R12E MDM	52.72
Moro y Cayucos	McKinley	01/19/1878	325	Pacific Ocean Arroyo Del Morro	Yes Yes	T28-29S, R10-11E MDM	8,845.49
Nipoma	Dana	12/14/1868	351	Arroyo Temettatte	Yes	T11N, R33-35W T12N, R34-35W T13N, R34W, MDM	37,887.91

# Rancho Grants in California

County Name SAN LUIS OBISPO

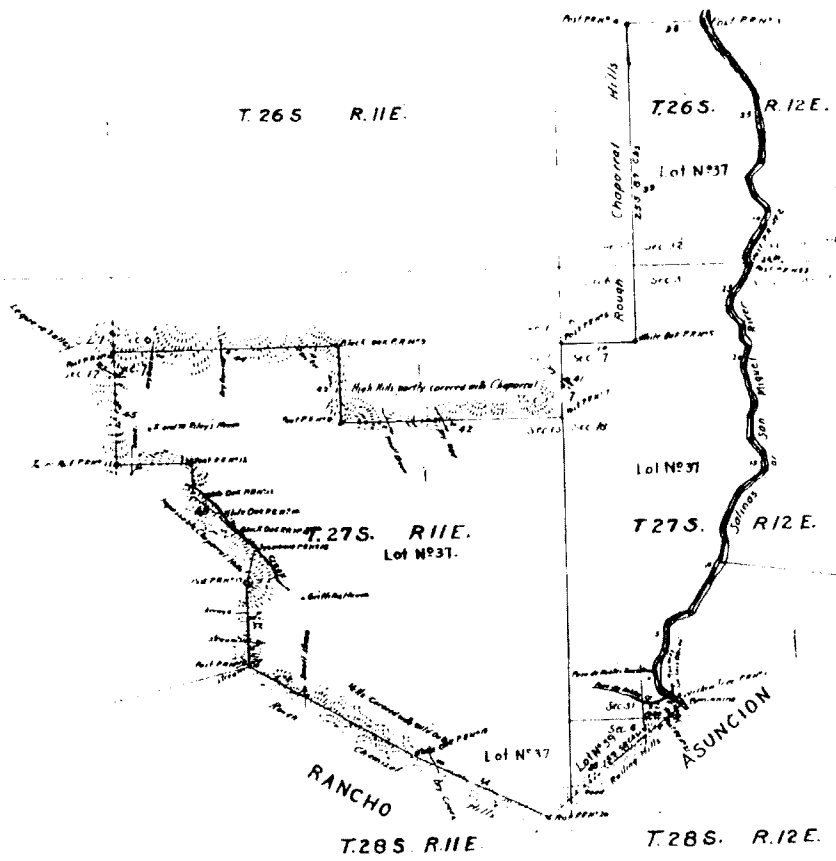
Grant	Patentee	Patent Date	No.	Watercourse		Township & Range	Area
Paso de Robles	Rios	07/20/1886	320	San Miguel River	Yes	T26S, R12E T27-28S, R11-12E MDM	25,993.18
Piedra Blanca	Pico	10/09/1876	321	Pacific Ocean Arroyo del Pinal	Yes Yes	T25-26S, R6-8E T27S, R8E MDM	48,805.59
Pismo	Sparks	11/16/1866	336	Pacific Ocean	Yes	T32S, R12-13E MDM T12N, R36W SBM	8,838.89
Potrero de San Luis Obispo	Boronda	07/01/1870	329	Arroyo del Chorro	Yes	T30S, R12E MDM	3,506.33
Punta de la Laguna	Arrellanes	10/02/1873	354	Guadalupe Lake Santa Maria River	No No	T9-11N, R34-35W SBM	26,648.42
San Bernardo	Cane	04/01/1865	326	Pacific Ocean Arroyo del Morro Luigito Creek	Yes Yes No	T29S, R10-11E T30S, R11E MDM	4,379.42
San Geronimo	Villavicencio	07/10/1876	324	Pacific Ocean Arroyo Villa	Yes No	T28-29S, R8-10E MDM	8,893.35
San Luis Obispo Lot near	Bonilla	08/26/1882	593	Arroyo San Luis	Yes	T30S, R12E MDM	3.85
San Luisito	Cantua	05/18/1860	327	Arroyo del Chorro San Luisito Creek	No No	T29-30S, R11-12E MDM	4,389.56

# Rancho Grants in California

County Name SAN LUIS OBISPO

Grant	Patentee	Patent Date	No.	Watercourse		Township & Range	Area
San Miguelito	Avila	02/23/1877	335	Pacific Ocean Pecho Creek	Yes Yes	T31-32S, R11-12E MDM	14,198.20
San Simeon	Gomez	04/01/1865	322	Pacific Ocean San Simeon Creek Arroyo del Pinole	Yes Yes Yes	T26-27S, R8E MDM	4,468.81
Santa Fe, Ranchito de	Linares	08/09/1866	334	None	No	T31S, R12E MDM	165.76
Santa Manuela	Branch	08/22/1868	338	Arroyo Grande	Yes	T31S, R14E, T32S, R13-15E MDM	16,954.83
Santa Margarita	Estrada	04/09/1861	316	Salinas River Santa Margarita Creek	Yes No	T28-29S, R12-13E T30S, R13-14E MDM	17,734.94
Santa Rosa	Estrada	03/18/1865	323	Pacific Ocean Santa Rosa Creek	Yes Yes	T27-28S, R8-9E MDM	13,183.62
Santa Ysabel	Arce	05/21/1866	319	Salinas River	Yes	T26-27, R12-13E MDM	17,774.12
Sisquoc	Hvie	08/24/1866	348	Sisquoc River	No	T8N, R30-31W T9N, R30-32W T10N, R31-32W SBM	35,485.90
Suey, Rancho de	Wilson	08/10/1865	350	Santa Maria River	Yes	T10-11N, R32-34W SBM	48,834.27
Tepusquet	Cota	02/23/1871	349	Tepusquet Creek	No	T9-10N, R32-33W SBM	8,900.75

**PLAT**  
of the  
**RANCHO PASO DE ROBLES**  
partly confirmed to  
**PETRONILLO RIOS.**  
Surveyed under instructions from the  
**U.S. SURVEYOR GENERAL**  
by  
**Brice M. Henry, Dep. Sur.**  
August, 1859  
Containing 25,993 7/8 Acres  
Scale, 80 Chs. to 1 inch  
November 10, 1861



Boundaries

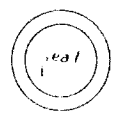
Line	Dist.	Course	Dist.
1	100.00	N 30° E	100.00
2	100.00	N 30° E	100.00
3	100.00	N 30° E	100.00
4	100.00	N 30° E	100.00
5	100.00	N 30° E	100.00
6	100.00	N 30° E	100.00
7	100.00	N 30° E	100.00
8	100.00	N 30° E	100.00
9	100.00	N 30° E	100.00
10	100.00	N 30° E	100.00
11	100.00	N 30° E	100.00
12	100.00	N 30° E	100.00
13	100.00	N 30° E	100.00
14	100.00	N 30° E	100.00
15	100.00	N 30° E	100.00
16	100.00	N 30° E	100.00
17	100.00	N 30° E	100.00
18	100.00	N 30° E	100.00
19	100.00	N 30° E	100.00
20	100.00	N 30° E	100.00
21	100.00	N 30° E	100.00
22	100.00	N 30° E	100.00
23	100.00	N 30° E	100.00
24	100.00	N 30° E	100.00
25	100.00	N 30° E	100.00
26	100.00	N 30° E	100.00
27	100.00	N 30° E	100.00
28	100.00	N 30° E	100.00
29	100.00	N 30° E	100.00
30	100.00	N 30° E	100.00
31	100.00	N 30° E	100.00
32	100.00	N 30° E	100.00
33	100.00	N 30° E	100.00
34	100.00	N 30° E	100.00
35	100.00	N 30° E	100.00
36	100.00	N 30° E	100.00
37	100.00	N 30° E	100.00
38	100.00	N 30° E	100.00
39	100.00	N 30° E	100.00
40	100.00	N 30° E	100.00
41	100.00	N 30° E	100.00
42	100.00	N 30° E	100.00
43	100.00	N 30° E	100.00
44	100.00	N 30° E	100.00
45	100.00	N 30° E	100.00
46	100.00	N 30° E	100.00
47	100.00	N 30° E	100.00
48	100.00	N 30° E	100.00
49	100.00	N 30° E	100.00
50	100.00	N 30° E	100.00
51	100.00	N 30° E	100.00
52	100.00	N 30° E	100.00
53	100.00	N 30° E	100.00
54	100.00	N 30° E	100.00
55	100.00	N 30° E	100.00
56	100.00	N 30° E	100.00
57	100.00	N 30° E	100.00
58	100.00	N 30° E	100.00
59	100.00	N 30° E	100.00
60	100.00	N 30° E	100.00
61	100.00	N 30° E	100.00
62	100.00	N 30° E	100.00
63	100.00	N 30° E	100.00
64	100.00	N 30° E	100.00
65	100.00	N 30° E	100.00
66	100.00	N 30° E	100.00
67	100.00	N 30° E	100.00
68	100.00	N 30° E	100.00
69	100.00	N 30° E	100.00
70	100.00	N 30° E	100.00
71	100.00	N 30° E	100.00
72	100.00	N 30° E	100.00
73	100.00	N 30° E	100.00
74	100.00	N 30° E	100.00
75	100.00	N 30° E	100.00
76	100.00	N 30° E	100.00
77	100.00	N 30° E	100.00
78	100.00	N 30° E	100.00
79	100.00	N 30° E	100.00
80	100.00	N 30° E	100.00
81	100.00	N 30° E	100.00
82	100.00	N 30° E	100.00
83	100.00	N 30° E	100.00
84	100.00	N 30° E	100.00
85	100.00	N 30° E	100.00
86	100.00	N 30° E	100.00
87	100.00	N 30° E	100.00
88	100.00	N 30° E	100.00
89	100.00	N 30° E	100.00
90	100.00	N 30° E	100.00
91	100.00	N 30° E	100.00
92	100.00	N 30° E	100.00
93	100.00	N 30° E	100.00
94	100.00	N 30° E	100.00
95	100.00	N 30° E	100.00
96	100.00	N 30° E	100.00
97	100.00	N 30° E	100.00
98	100.00	N 30° E	100.00
99	100.00	N 30° E	100.00
100	100.00	N 30° E	100.00

*Note:* A notice of the approval of this Plat of Survey has been published in accordance with the Act of Congress of June 8<sup>th</sup> 1860 in the Los Angeles Star. The first publication appeared being on the 25<sup>th</sup> of August, and the last on the 15<sup>th</sup> of September 1860 also in the same paper around the head, being the Santa Barbara Gazette. The first publication thereof being on the 25<sup>th</sup> of August, and the last on the 20<sup>th</sup> of September 1860. This Plat has remained in this Office subject to inspection from the date of the approval thereof.

J. W. Henderson  
U. S. Survey Genl. Cal.

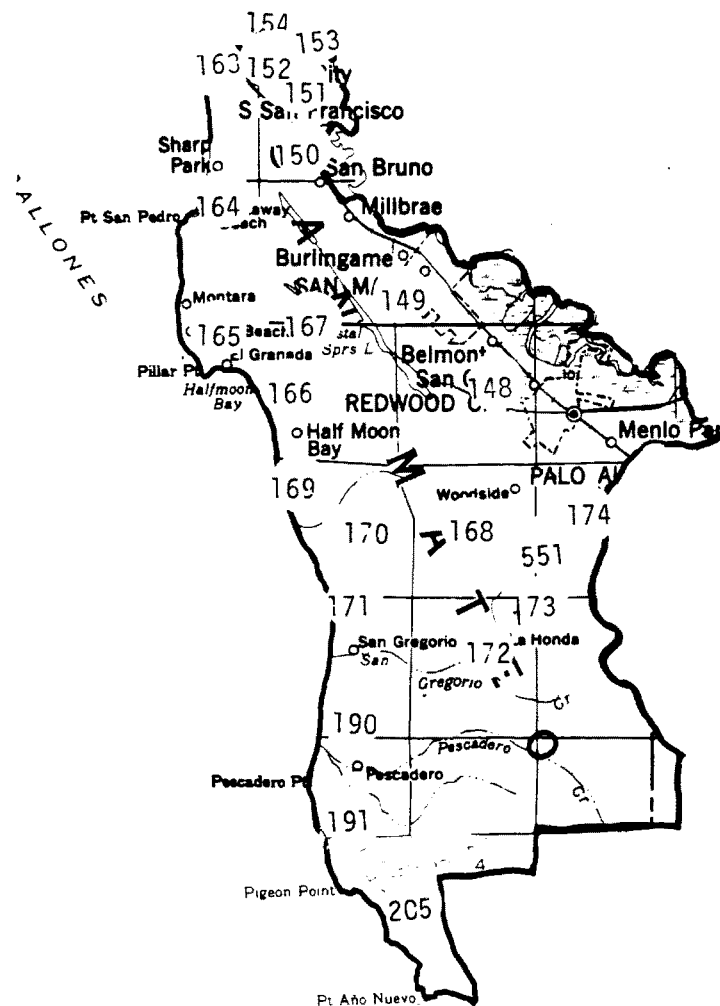
The field notes of the Rancho Paso de Robles from which this Plat has been made have been examined and approved and are on file in this Office.  
U. S. Survey General's Office  
San Francisco California  
July 10<sup>th</sup> 1860  
J. W. Henderson  
U. S. Survey Genl. Cal.

A full, true and correct Copy of the Original Plat on file in this Office.  
U. S. Survey General's Office  
San Francisco, California  
January 4<sup>th</sup> 1862  
F. F. Beale  
U. S. Survey Genl. Cal.



DEPARTMENT OF THE INTERIOR  
General Land Office  
Washington, D. C. January 2, 1862  
I hereby certify that this is a true and correct copy of the plat of original survey of the Rancho Paso de Robles, as filed in this office.  
J. W. Henderson  
Surveying General Land Office  
X. 42 in L-44  
320

# Grants of Land in San Mateo County made by Spanish or Mexican Authorities





# Rancho Grants in California

County Name SAN MATEO

Grant	Patentee	Patent Date	No.	Watercourse		Township & Range	Area
Arroyo de la Pilarcitos or Miramontes	Miramontes	07/21/1882	169	Pacific Ocean Arroyo de los Pilarcitos Deep Gulch	Yes Yes Yes	T5-6S, R5W MDM	4,424.12
Buri Buri	Sanchez	10/17/1872	150	San Francisco Bay	Yes	T3S, R5-6W T4S, R5W MDM	14,639.19
Butano	Rodriquez	04/30/1866	191	Pacific Ocean Arroyo del los Frijoles Butano Creek	Yes Yes No	T8S, R4-5W MDM	4,438.67
Canada de Guadalupe la Visitacion y Rodeo Viejo	Payson	12/15/1865	151	None	No	T2-3S, R5W MDM	5,473.47
Canada de Guadalupe y Rodeo Viejo	Pierce	09/22/1865	152	San Francisco Bay	Yes	T2-3S, R5W MDM	942.93
Canada de Remundo	Greer & Coppinger	07/19/1859	168	Arroyo Alameiqua	Yes	T5S, R4-5W T6S, R3-4W MDM	12,545.10
Canada de Verde y Arroyo de la Purisima	Alviso	12/15/1865	170	Pacific Ocean Tunitas Creek Purisima Creek	Yes Yes Yes	T6S, R4-5W T7S, R5W MDM	8,905.58
Canada del Corte Madera	Thurn & Carpentier	06/13/1882	551	Alambiquea Creek San Francisquito Creek Corte de Madera Creek	Yes Yes No	T6S, R3-4W T7S, R3W MDM	3,565.91

# Rancho Grants in California

County Name SAN MATEO


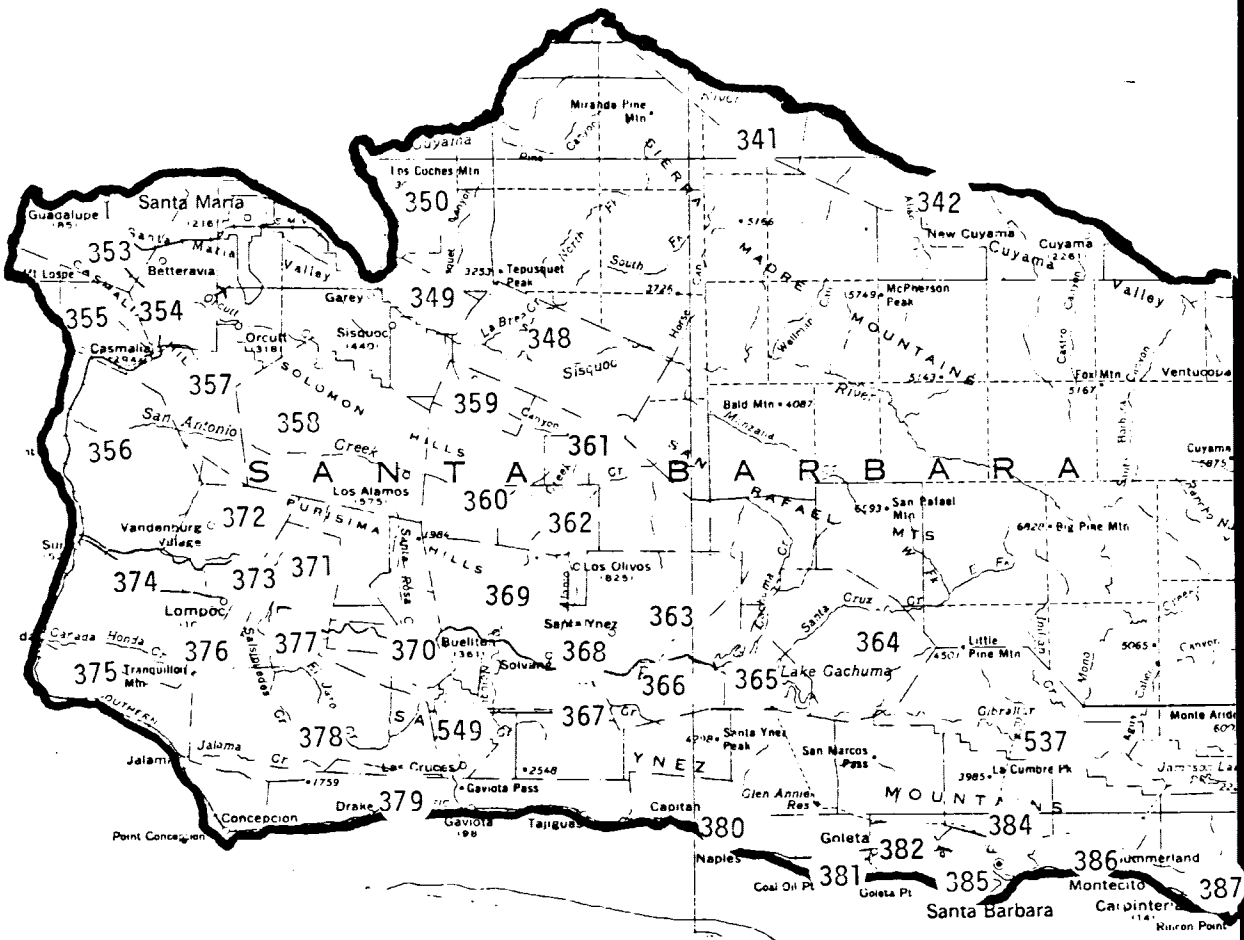
Grant	Patentee	Patent Date	No.	Watercourse		Township & Range	Area
Corral de Tierra	Palomeres	04/07/1866	165	Pacific Ocean Arroyo de en Medio	Yes Yes	T4-5S, R5-6W MDM	7,766.35
Corral de Tierra	Vasquez	01/06/1873	166	Half Moon Bay Arroyo de los Pilacitos Arroyo de en Medio	Yes Yes Yes	T5S, R5-6W MDM	4,436.18
Corte de Madera, El	Martinez	06/19/1858	173	Arroyo Alembique San Francisquito Creek	Yes Yes	T6-7S, R3-4W MDM	13,316.05
Feliz	Feliz	06/21/1873	167	Lake Raymundo Laguna Creek	No No	T4S, R5W T5S, R4-5W MDM	4,448.27
Laguna de la Merced	Haro	09/10/1872	163	Lake Merced	Yes	T2-3S, R6W MDM	2,219.33
Pulgas, La	Arguello	10/02/1857	148	San Francisco Bay Arroyo San Mateo Arroyo de San Francisquito	Yes Yes Yes	T4S, R4W T5S, R2-5W T6S, R3-5W MDM	35,240.47
Punta del Ano Nuevo	Castro	12/03/1857	205	Pacific Ocean Butano Creek	Yes No	T8-9S, R4-5W MDM	17,753.15
Rincon de la Salinas y Potrero Viejo	Bernal	12/31/1857	153	Islais Creek	No	T2-3S, R5W MDM	4,446.40
San Antonio or Pescadero	Gonzales	06/07/1866	190	Pacific Ocean Pompanio Creek Butano Creek	Yes Yes Yes	T7-8S, R5W MDM	3,282.32

# Rancho Grants in California

County Name SAN MATEO

Grant	Patentee	Patent Date	No.	Watercourse		Township & Range	Area
San Gregorio	Rodriquez	02/19/1861	171	Tunitas Creek San Gregorio Creek Pacific Ocean	Yes Yes Yes	T6-7S, R4-5W MDM	13,344.15
San Gregorio	Castro	02/19/1861	172	San Gregorio Creek	Yes	T6-7S, R4W MDM	4,439.31
San Mateo	Howard	11/18/1857	149	San Francisco Bay San Mateo Creek	Yes Yes	T4-5S, R4-5W MDM	6,438.80
San Miguel	Noe	03/30/1857	154	Laguna Honda	No	T2-3S, R5-6W MDM	4,443.38
San Pedro	Sanchez	11/08/1870	164	Pacific Ocean San Pedro Creek	Yes No	T3-4S, R5-6W MDM	8,926.46
San Francisquito	Rodriquez	06/08/1868	174	San Francisquito Creek	Yes	T5-6S, R3W MDM	1,471.00

# Grants of Land in Santa Barbara County made by Spanish or Mexican Authorities



# Rancho Grants in California

County Name SANTA BARBARA

Grant	Patentee	Patent Date	No.	Watercourse		Township & Range	Area
Alamos, Los	Guerra	09/12/1872	358	None	No	T7-9N, R32-34W SBM	48,803.38
Canada de Salsipuedes	Keyes	02/18/1874	377	Santa Ynez River	Yes	T6N, R33-34W T7N, R34W SBM	6,656.21
Canada del Corral	Ortega	05/30/1866	380	Pacific Ocean	Yes	T5N, R30W SBM	8,875.76
Canada de los Pinos or College Rancho	Alemaný	02/28/1861	363	Santa Ynez River	Yes	T7N, R29-31W T6N, R29-31W SBM	35,499.37
Casmalia	Olivera	07/30/1863	355	Pacific Ocean	Yes	T9N, R35-36W SBM	8,841.21
Corral de Quati	Lataillade	08/07/1876	362	None	No	T7-8N, R31W SBM	13,322.29
Cruces, Las	Cordero	07/07/1883	549	None	No	T15-16N, R32W SBM	8,512.81
Dos Pueblos, Los	Den	02/23/1877	381	Pacific Ocean	Yes	T4-5N, R28-30W SBM	15,534.76
Goleta, La	Hill	03/10/1865	382	Pacific Ocean	Yes	T4N, R18W SBM	4,426.10
Guadalupe	Olivera	03/01/1870	353	Pacific Ocean	Yes	T9-11N, R35-36W T10N, R34W SBM	43,681.85

# Rancho Grants in California

County Name SANTA BARBARA

Grant	Patentee	Patent Date	No.	Watercourse		Township & Range	Area
Island of Santa Cruz	Castillero	03/21/1867	404	Pacific Ocean Santa Barbara Channel	Yes Yes	T1S, R25-29W T2S, R25-29W SBM	52,670.33
Island of Santa Rosa	Jones	10/03/1871	405	Pacific Ocean Santa Barbara Channel	Yes Yes	T1S, R30-31W T2-3S, R29-32W SBM	62,696.49
Jesus Maria	Burton	09/07/1871	356	Pacific Ocean Santa Ynez River	Yes Yes	T7N, R34-35W T8N, R34-36W T9N, R35W SBM	42,184.93
Laguna, La	Gutierrez	05/17/1867	360	None	No	T7-8N, R30-32W SBM	48,703.91
Lomas de la Purification	Yansens	04/18/1871	366	Santa Ynez River	Yes	T5N, R30W T6N, R29-31W SBM	13,341.38
Lompoc	Carillo	11/03/1873	374	Santa Ynez River Pacific Ocean	Yes Yes	T6-7N, R34-35W SBM	42,085.44
Mission la Purisima	Malo	10/12/1882	372	Santa Ynez	Yes	T8N, R33-34W T7N, R33-35W SBM	14,749.53
Mission Purisima de la	Allemany	01/24/1874	373	None	No	T7N, R34W SBM	14.04
Mission Santa Barbara	Allemany	03/18/1865	384	None	No	T4N, R27-28W SBM	283.13

# Rancho Grants in California

County Name SANTA BARBARA

Grant	Patentee	Patent Date	No.	Watercourse		Township & Range	Area
Mission Santa Ynez	Allemany	05/23/1862	368	None	No	T6-7N, R31W SBM	17.37
Mission Vieja de la Purisima	Carillo	11/07/1873	376	Santa Ynez River	No	T6-7N, R34W SBM	4,413.81
Nojoqui	Carillo	09/11/1869	367	Santa Ynez River Gyote Creet	Yes Yes	T5N, R31W T6N, R30-31W SBM	13,284.50
Nuestra Senora del Refugio	Ortega	07/28/1866	379	Pacific Ocean	Yes	T4N, R33-34W T5N, R30-34W SBM	26,529.30
Positas (Las) y La Calera	Jones	06/10/1870	385	Pacific Ocean	Yes	T4N, R27-28W SBM	3,281.70
Prietos (Los) y Najalayegua	Dominquez	02/19/1875	537	Santa Ynez River	No	T5N, R25-28W T6N, R26-28W SBM	48,728.67
Punta de la Concepcion	Carillo	07/30/1863	375	Pacific Ocean	Yes	T4N, R34W T5N, R34-35W T6N, R34-36W SBM	24,992.04
Punta de la Laguna	Arrelanes	10/02/1873	354	Guadalupe Lake Santa Maria River	No No	T9-11N, R34-35W SBM	26,648.42

# Rancho Grants in California

County Name SANTA BARBARA

Grant	Patentee	Patent Date	No.	Watercourse		Township & Range	Area
Rincon, El	Arrelanes	11/22/1872	387	Pacific Ocean Arroyo del Alama	Yes Yes	T3N, R25W T4N, R24-25W SBM	4,459.63
San Carlos de Jonata	Carillo	12/02/1872	369	Santa Ynez River	Yes	T6-7N, R31-32W SBM	26,634.31
San Julian	Noriega	09/29/1873	378	None	No	T5-6N, R32-34W SBM	48,221.68
San Marcos	Den	09/06/1869	364	None	No	T5N, R28-29W T6N, R27-29W T7N, R28-29W SBM	35,573.10
Santa Barbara Pueblo	City of Santa Barbara	05/31/1872	386	Pacific Ocean Arroyo de los Ortegas Arroyo	Yes No Yes	T4N, R25-28W SBM	17,826.17
Santa Rita	Malo	06/25/1875	371	Santa Ynez River	Yes	T6-7N, R33-34W SBM	13,316.05
Santa Rosa	Cota	04/30/1872	370	Santa Ynez River	No	T6-7N, R32-33W SBM	15,525.55
Sisquoc	Huie	08/24/1866	348	Sisquoc River	No	T8N, R30-31W T9N, R30-32W SBM	35,485.90
Suey, Rancho de	Wilson	08/10/1865	350	Santa Maria River	Yes	T10-11N, R32-34W SBM	48,834.27

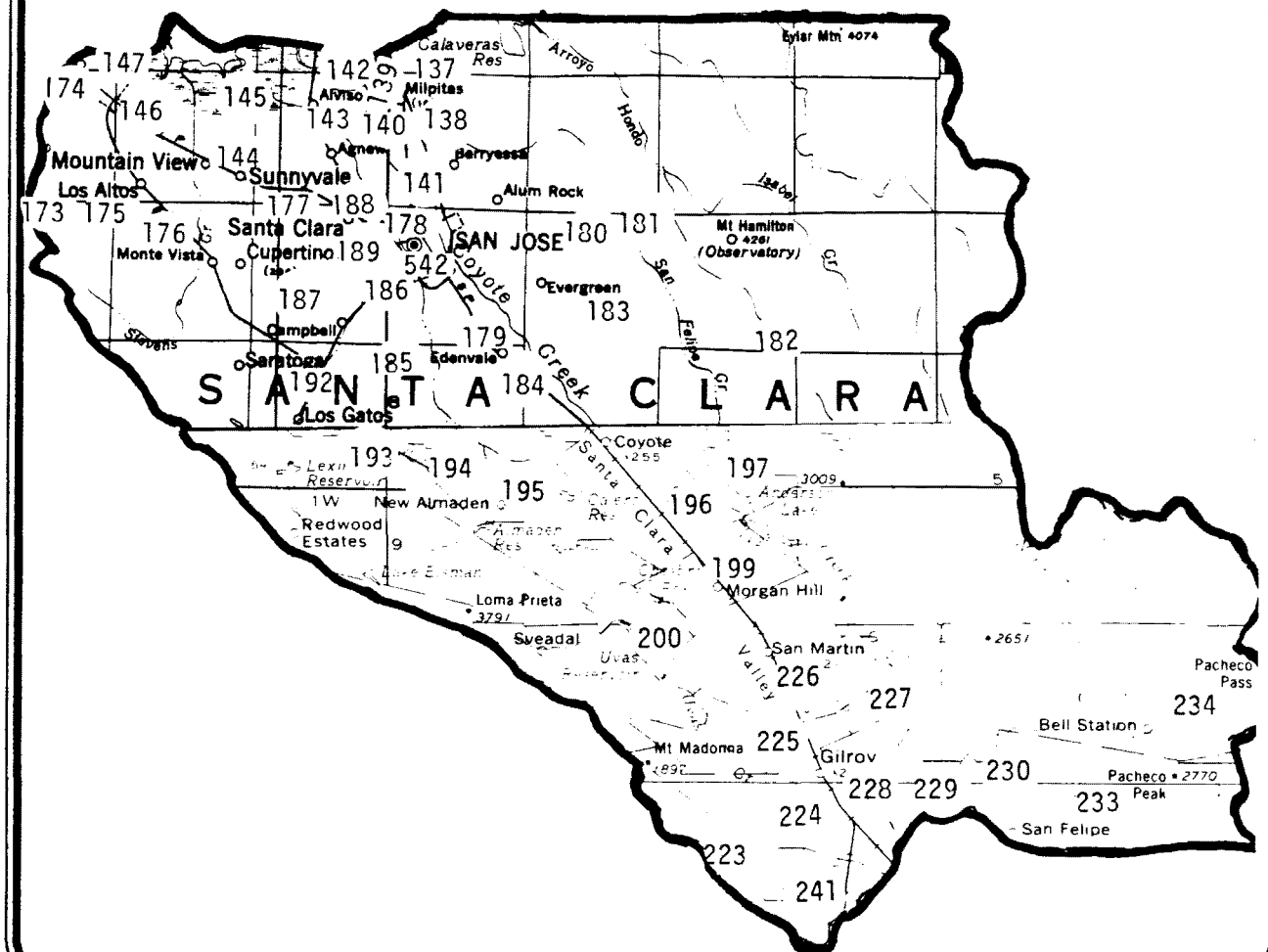


# Rancho Grants in California

County Name SANTA BARBARA

Grant	Patentee	Patent Date	No.	Watercourse		Township & Range	Area
Tepusquet	Cota	02/23/1871	349	Santa Maria Creek Tepusquet	Yes No	T9-10N, R32-33W SBM	8,900.75
Tequepis	Villa	07/24/1869	365	Santa Ynez River	Yes	T5-6N, R29W SBM	8,919.00
Tinaquaic	Foxen	06/28/1872	359	None	No	T8-9N, R31-32W SBM	8,874.60
Todos Santos y San Antonio	Hartnell	12/20/1876	357	None	No	T8-9N, R34-35W SBM	20,772.17
Zaca, La	Lataillade	08/23/1876	361	None	No	T8N, R31W SBM	4,458.10
Cuyama	Lataillade	07/20/1877	341	Santa Maria River	No	T12N, R29-30W T11N, R28-30W SBM	22,193.21
Cuyama	Lataillade	01/10/1879	342	Santa Maria River Arroyo Salada	No No	T10N, R24-28W T11N, R27-28W SBM	48,827.50

# Grants of Land in Santa Clara County made by Spanish or Mexican Authorities



# Rancho Grants in California

County Name SANTA CLARA

Grant	Patentee	Patent Date	No.	Watercourse		Township & Range	Area
Animas, Las	Sanchez	03/15/1873	224	Carnedero Creek Pescadero Creek	Yes No	T10-11S, R2-4E MDM	26,518.68
Ausaymas y San Felipe	Pacheco	04/18/1859	2338	Tequisquite Slough	Yes	T10-12S, R5-6E MDM	35,504.34
Canada de los Capitancillos	Guadalupe Mining Co.	09/20/1871	193	Arroyo Seco	Yes	T8S, R1E T8S, R1W MDM	1,109.67
Canada de Pala	Bernal	03/09/1863	181	Arroyo Honda	No	T6-7S, R2-3E MDM	15,714.10
Canada de San Felipe y Las Animas	Weber	08/09/1866	197	None	No	T8S, R2-3E T9S, R3E MDM	8,787.80
Capitancillos, Los	Fossat	02/08/1865	194	Alamitos Creek Arroyo de los Capitancillos	Yes No	T8-9S, R1E MDM	3,360.48
Coches, Los	Sunol	12/31/1857	186	Arroyo de los Gatos Rio del Guadalupe	Yes Yes	T7S, R1E T7S, R1W MDM	2,219.34
Corte de Madera, El	Martinez	06/19/1858	173	San Francisquito Creek Arroyo Alembique	Yes Yes	T6-7S, R3-4W MDM	13,316.05
Embarcadero de Santa Clara	Bernal	10/28/1936	142	Guadalupe River	Yes	T6S, R1W MDM	196.25

# Rancho Grants in California

County Name SANTA CLARA

Grant	Patentee	Patent Date	No.	Watercourse		Township & Range	Area
Huecos, Los	Roland & Hornsby	05/13/1876	182	None	No	T7-8S, R2-4E MDM	39,950.92
Juristac	Sargent	11/13/1871	241	Pajaro River Pescadero Creek	Yes Yes	T11-12S, R3-4E MDM	4,540.44
Laguna Seca	Bull	11/24/1865	196	Coyote Creek	No	T8-9S, R3E MDM	20,051.54
Milpitas	Alviso	06/30/1871	138	Penitencia Creek Milpitas Creek	Yes No	T6S, R1E MDM	4,457.66
Mission Santa Clara	Allemany	03/03/1858	188	None	No	T7S, R1W MDM	19.95
Ojo de Agua de la Coche	Murphy	01/04/1860	199	Arroyo de la Llagas	Yes	T9S, R2-4E T10S, R3E MDM	8,927.10
Pala	White	10/08/1866	180	Arroyo Aguage	Yes	T6S, R1E T7S, R1-2E MDM	4,454.08
Pastoria de las Borregas	Murphy	12/15/1865	144	None	No	T6S, R1-2W MDM	4,894.35
Pastoria de las Borregas	Castro	09/17/1881	144	None	No	T6S, R1-2W MDM	4,172.13
Polka, La	Murphy	03/03/1860	227	Coyote Creek Arroyo de los Llagos Alamies Creek	No Yes Yes	T10S, R4E MDM	4,166.78

# Rancho Grants in California

County Name SANTA CLARA

Grant	Patentee	Patent Date	No.	Watercourse		Township & Range	Area
Posolmi	Vnigo	01/18/1881	145	Bay of San Francisco	Yes	T6S, R2W MDM	1,695.90
Potrero de Santa Clara	Stockton	12/30/1861	178	Guadalupe River	Yes	T6-7S, R1E, 1W MDM	1,939.03
Pueblo, lot #6	Chaboya	06/21/1876	542	None	No	T7S, R1E MDM	366.29
Purisima (La) Concepcion	Briones	08/15/1871	175	Arroyo San Antonio Arroyo de las Yegues Matadero Creek	Yes Yes No	T6-7S, R2-3W MDM	4,438.94
Quito	Alviso	05/14/1866	187	Arroyo San Tomas Aquinas	Yes	T7-8S, R1-2W MDM	13,309.85
Rincon de San Francisquito	Robles	02/29/1868	146	San Francisco Bay	No	T5S, R2W T6S, R2-3W MDM	8,418.21
Rincon de los Esteros	Alviso	07/29/1872	141	Guadalupe River Arroyo de Coyote	Yes Yes	T6S, R1W MDM	2,200.19
Rincon de los Esteros	Berreyesa	07/26/1873	140	Guadalupe River Arroyo de Coyote	Yes Yes	T6S, R1W MDM	1,844.54
Rincon de los Esteros	White	05/23/1862	139	Arroyo de Coyote Arroyo de la Penetencia	Yes Yes	T5S, R1W T6S, R1E, 1W MDM	2,308.17

# Rancho Grants in California

County Name SANTA CLARA

Grant	Patentee	Patent Date	No.	Watercourse		Township & Range	Area
Rinconada de los Gatos	Hernandez & Peralta	03/19/1860	192	Arroyo de San Tomas	Yes	T7-8S, R1W MDM	6,631.44
				Aquinas	No		
Rinconada del Arroyo de San Francisquito	Mesa	07/26/1872	147	San Francisquito Creek	Yes	T5-6S, R2-3W MDM	2,229.34
Salsipuedes	Blair	03/02/1861	223	Pajaro River	Yes	T10S, R2E T11-12S, R2-3E MDM	31,201.37
				Pescadero Creek	Yes		
San Antonio	Mesa	08/06/1866	176	Cupertino Creek	Yes	T6S, R2W T7S, R2-3W MDM	898.41
				San Antonio Creek	Yes		
San Antonio, part of	Dana	12/18/1857	176	Cupertino Creek	Yes	T6S, R2W T7S, R2-3W MDM	3,541.89
				San Antonio Creek	Yes		
San Francisco de las Llagos	Murphy	03/19/1868	226	Arroyo de los Llagos	No	T9-10S, R3-4E MDM	22,283.24
San Francisquito	Rodriquez	06/08/1868	174	San Francisquito	Yes	T5-6S, R3W MDM	1,471.00
San Jose pueblo lands	City of San Jose	07/04/1884	179	Guadalupe River	No	T5S, R1W, 1E T6S, R1W, 1-2E T7-8S, R1W, 11-3E T9S, R1W, 1-4E T10S, R2-4E, MDM	55,891.77
				Coyote Creek	No		

# Rancho Grants in California

County Name SANTA CLARA

Grant	Patentee	Patent Date	No.	Watercourse		Township & Range	Area
San Juan Bautista	Narvaez	12/01/1865	185	Arroyo de los Capitancillos Arroyo de los Gatos Arroyo Seco de Guadalupe	Yes Yes Yes	T7-8S, R1E, 1W MDM	8,879.54
San Luis Gonzaga	Pacheco	05/16/1871	234	None	No	T10S, R7-8E MDM	48,821.43
San Vicente	Berreyesa	06/24/1868	195	Arroyo de los Alamitos Arroyo Seco	Yes No	T8-9S, R1-2E MDM	4,438.36
San Ysidro	Gilroy	09/27/1867	228	Arroyo Alantias Arroyo de las Llogos	Yes No	T10-11S, R4E MDM	4,460.67
San Ysidro	Ortega	10/22/1868	229	Laguna Pajaro River	Yes No	T10-11S, R4E MDM	4,438.65
Santa Clara, tract near	Enright	05/01/1866	177	None	No	T6-7S, R1W MDM	702.14
Santa Clara, two tracts near	Bennett	07/19/1871	189	None	No	T7S, R1W MDM	358.51
Solis	Castro	01/18/1859	225	Carnadero Creek	No	T10S, R2-3E T11S, R3E MDM	8,875.46
Tularcitos, Las	Higuera	07/08/1870	137	Calera Creek Arroyo de la Penetencia Arroyo de los Cochis	Yes Yes No	T5S, R1E T6S, R1W, 1E MDM	4,394.35

# Rancho Grants in California

County Name SANTA CLARA

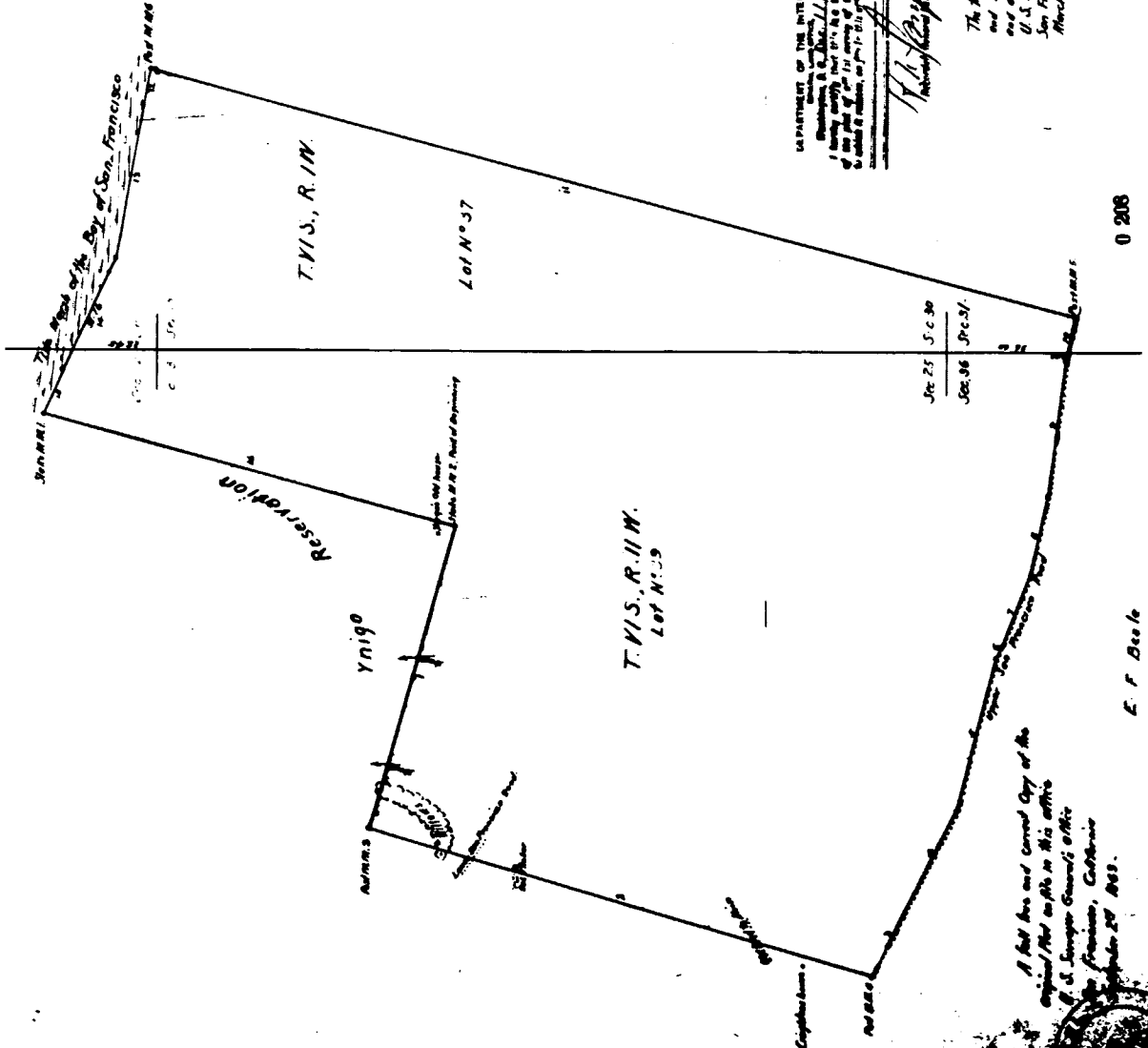
Grant	Patentee	Patent Date	No.	Watercourse		Township & Range	Area
Ulistac	Hoppe	10/12/1868	143	Sanjon Creek Guadalupe River	Yes Yes	T6S, R1W MDM	2,217.09
Uvas, Las	Murphy	02/18/1860	200	Arroyo de las Sierras de las Llagos Arroyo Carnadero	Yes No	T9-10S, R2-3E MDM	11,079.93
Yerba Buena, or Socayre	Chaboya	01/03/1859	183	Coyote Creek	Yes	T7S, R1-3E T8S, R2-3E MDM	24,342.64
Santa Teresa	Bernal	03/08/1867	184	Coyote River	Yes	T7-8S, R1-2E MDM	9,647.13
Llano del Tequisquito	Sanchez	12/29/1971	230	Pajaro River Tequisquito Creek	Yes Yes	T11-12S, R4-5E MDM	16,016.30



**PLAT**  
 of a Part of the  
**RANCHO PASTORAL DE LOS BARRIOS**  
 duly confirmed to  
 Martin Murphy, Jr.  
 U.S. SURVEYOR GENERAL  
 by  
 C. C. Trogg, Dep. Surf.  
 May, 1857  
 Containing 4846 1/2 Acres  
 Located in the State of California

Boundaries

Course	Dist.
1	1.1727
2	1.1727
3	1.1727
4	1.1727
5	1.1727
6	1.1727
7	1.1727
8	1.1727
9	1.1727
10	1.1727
11	1.1727
12	1.1727
13	1.1727
14	1.1727
15	1.1727
16	1.1727
17	1.1727
18	1.1727
19	1.1727
20	1.1727
21	1.1727
22	1.1727
23	1.1727
24	1.1727
25	1.1727
26	1.1727
27	1.1727
28	1.1727
29	1.1727
30	1.1727
31	1.1727
32	1.1727
33	1.1727
34	1.1727
35	1.1727
36	1.1727
37	1.1727
38	1.1727
39	1.1727
40	1.1727
41	1.1727
42	1.1727
43	1.1727
44	1.1727
45	1.1727
46	1.1727
47	1.1727
48	1.1727
49	1.1727
50	1.1727
51	1.1727
52	1.1727
53	1.1727
54	1.1727
55	1.1727
56	1.1727
57	1.1727
58	1.1727
59	1.1727
60	1.1727
61	1.1727
62	1.1727
63	1.1727
64	1.1727
65	1.1727
66	1.1727
67	1.1727
68	1.1727
69	1.1727
70	1.1727
71	1.1727
72	1.1727
73	1.1727
74	1.1727
75	1.1727
76	1.1727
77	1.1727
78	1.1727
79	1.1727
80	1.1727
81	1.1727
82	1.1727
83	1.1727
84	1.1727
85	1.1727
86	1.1727
87	1.1727
88	1.1727
89	1.1727
90	1.1727
91	1.1727
92	1.1727
93	1.1727
94	1.1727
95	1.1727
96	1.1727
97	1.1727
98	1.1727
99	1.1727
100	1.1727



Approved December 18th 1852  
 O. J. Hoffman  
 Dist. Judge

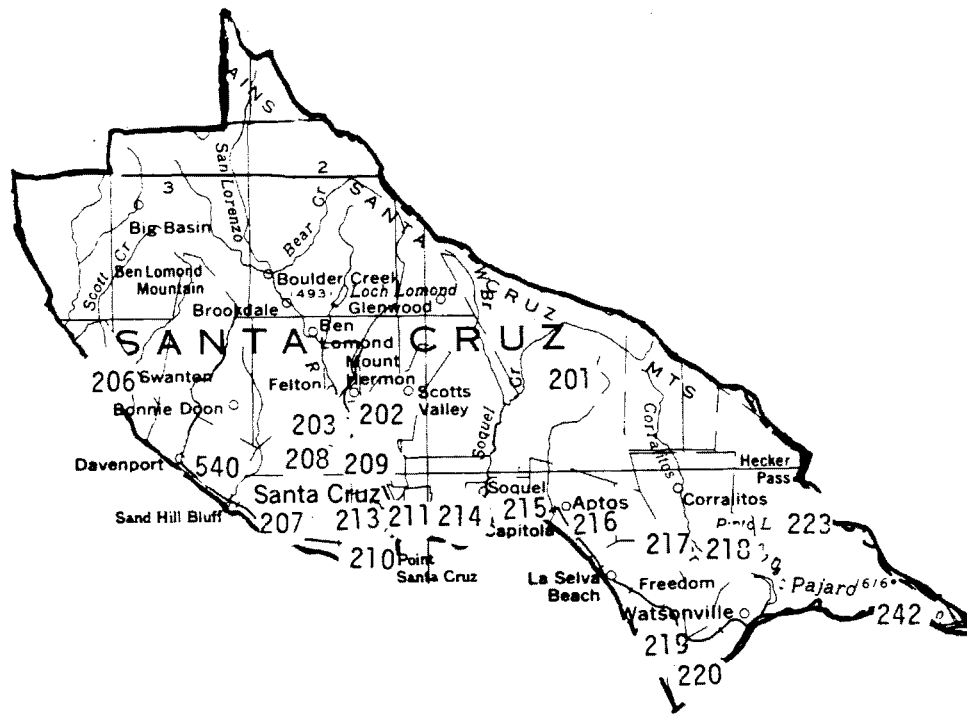
The full index of part of the Rancho 'Pastoral de los Barrios' and show which this Plat has been made and how the same was approved are on file in this office.  
 U. S. Surveyor General's Office  
 San Francisco, California  
 March 25th 1858  
 U. S. Surveyor Genl. Cal.  
 Martin Murphy, Jr.

DEPARTMENT OF THE INTERIOR  
 BUREAU OF LANDS  
 I hereby certify that this Plat has been made and approved as on file in this office.  
 of the part of the Rancho 'Pastoral de los Barrios' of which this is a part.  
 W. H. Brewer  
 Surveyor General

A full list and correct copy of the original Plat on file in this office  
 U. S. Surveyor General's Office  
 San Francisco, California  
 March 25th 1858.

0 206

# Grants of Land in Santa Cruz County made by Spanish or Mexican Authorities



# Rancho Grants in California

County Name SANTA CRUZ

Grant	Patentee	Patent Date	No.	Watercourse		Township & Range	Area
Agua Puerca y las Trancas	Rodriquez & Alviso	03/01/1867	206	Pacific Ocean Arroyo Agua Puercas Arroyo Las Trancas	Yes No No	T9S, R4W T10S, R3-4W MDM	4,421.52
Aptos	Castro	04/23/1860	216	Monterey Bay Sanjon de Boregas	Yes Yes	T11S, R1E T11S, R1W MDM	6,685.91
Aromitas Lay y Agua Caliente	McDougall	03/17/1862	242	Pajaro River	Yes	T12S, R3-4E MDM	8,659.69
Arroyo de la Laguna	Williams	02/21/1881	540	Laguna Creek Pacific Ocean Arroyo San Vicente	Yes Yes Yes	T10-11S, R3W MDM	4,418.10
Arroyo del Rodeo	Hames & Daubenbass	05/03/1882	214	Monterey Bay Arroyo del Rodeo Arroyo Shoquel	Yes Yes Yes	T10-11S, R1W MDM	1,473.07
Bolsa del Pajaro	Rodriquez	01/04/1860	220	Pajaro River Slough or Cienega	Yes Yes	T12S, R1-2E MDM	5,496.50
Canada del Rincon en El Rio de San Lorenzo de Santa Cruz	Sansevaine	06/04/1858	208	San Lorenzo River	No	T10-11S, R2W MDM	5,826.86
Carbonera, La	Bocle	07/07/1873	209	San Lorenzo River Browns Creek	Yes Yes	T10-11S, R1-2W MDM	2,224.79
Corralitos, Rancho de los	Amesti	02/28/1861	218	Corralitos Creek Estuary	No Yes	T11-12S, R1-2E MDM	15,440.02

# Rancho Grants in California

County Name SANTA CRUZ

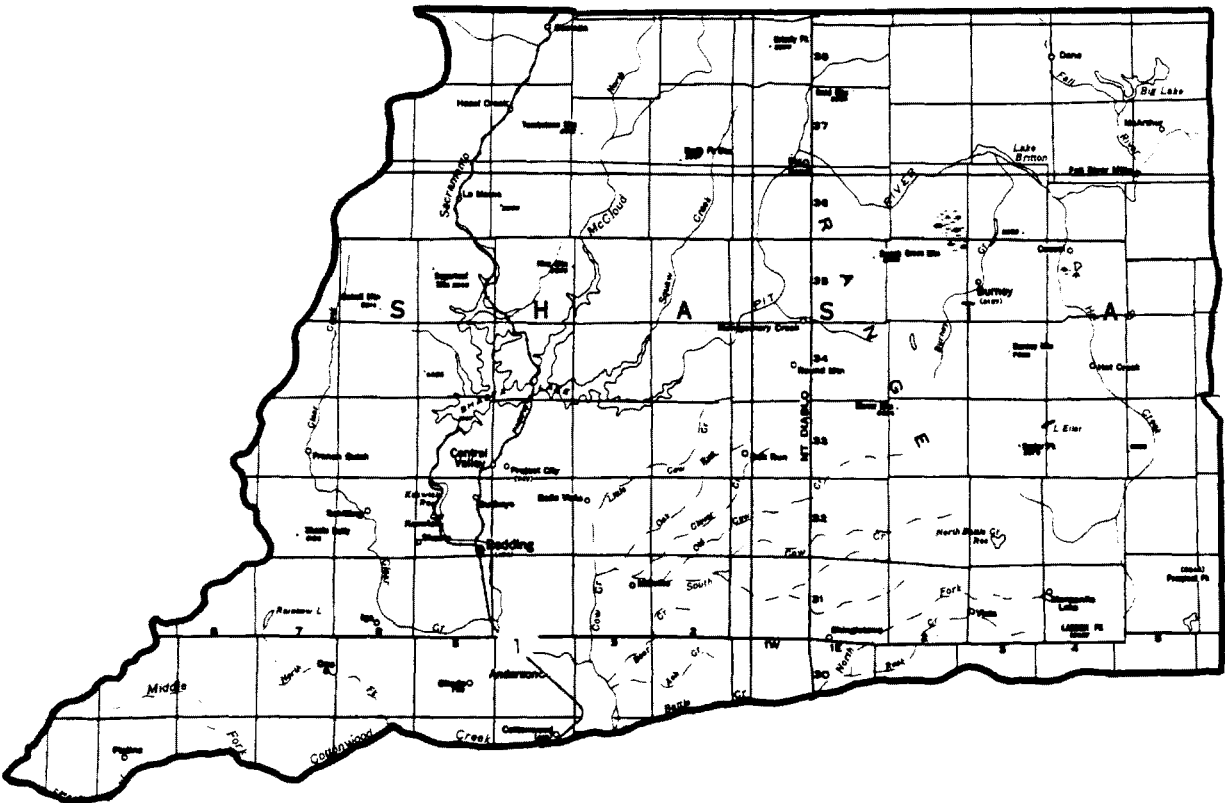
Grant	Patentee	Patent Date	No.	Watercourse		Township & Range	Area
Laguna de las Calabasas	Hernandez	12/08/1868	217	None	No	T11S, R1E MDM	2,304.75
Mission Santa Cruz	Allemany	09/02/1859	210	San Lorenzo River	Yes	T11S, R2W MDM	16.94
Potrero y Rincon de San Pedro de Reglado	Russell	06/18/1859	213	Creek	Yes	T11S, R2W MDM	91.53
Refugio	Bolcoff	02/14/1860	207	Monterey Bay	Yes	T10-11S, R2-3W MDM	12,147.12
Salsipuedes	Blair	03/02/1861	223	Salsipuedes Creek Pajaro River	Yes Yes	T10S, R2E T11-12S, R2-3E MDM	31,201.37
San Andres	Castro	01/31/1876	219	None	No	T11-12S, R1E MDM	8,911.53
San Augustin	Majors	07/25/1866	202	None	No	T10S, R1-2W MDM	4,436.78
San Vicente	Escarillo	05/06/1870	204	Arroyo San Vicente Pacific Ocean	Yes Yes	T9-10S, R3W MDM	10,802.60
Shoquel	Castro	03/19/1860	215	Shoquel Creek Sanjon de los Borregos	Yes Yes	T11S, R1W MDM	1,668.03
Shoquel Augmentation	Castro	03/19/1860	201	Shoquel Creek	Yes	T9-11S, R1E, 1W MDM	32,702.41

# Rancho Grants in California

County Name SANTA CRUZ

Grant	Patentee	Patent Date	No.	Watercourse		Township & Range	Area
Tres Ojos de Agua	Dodero	06/07/1866	211	None	No	T11S, R2W MDM	176.03
Zayanta	Graham	08/19/1870	203	San Lorenzo River Zayanta Creek	No No	T10S, R2W MDM	2,658.21

# Grants of Land in Shasta County made by Spanish or Mexican Authorities

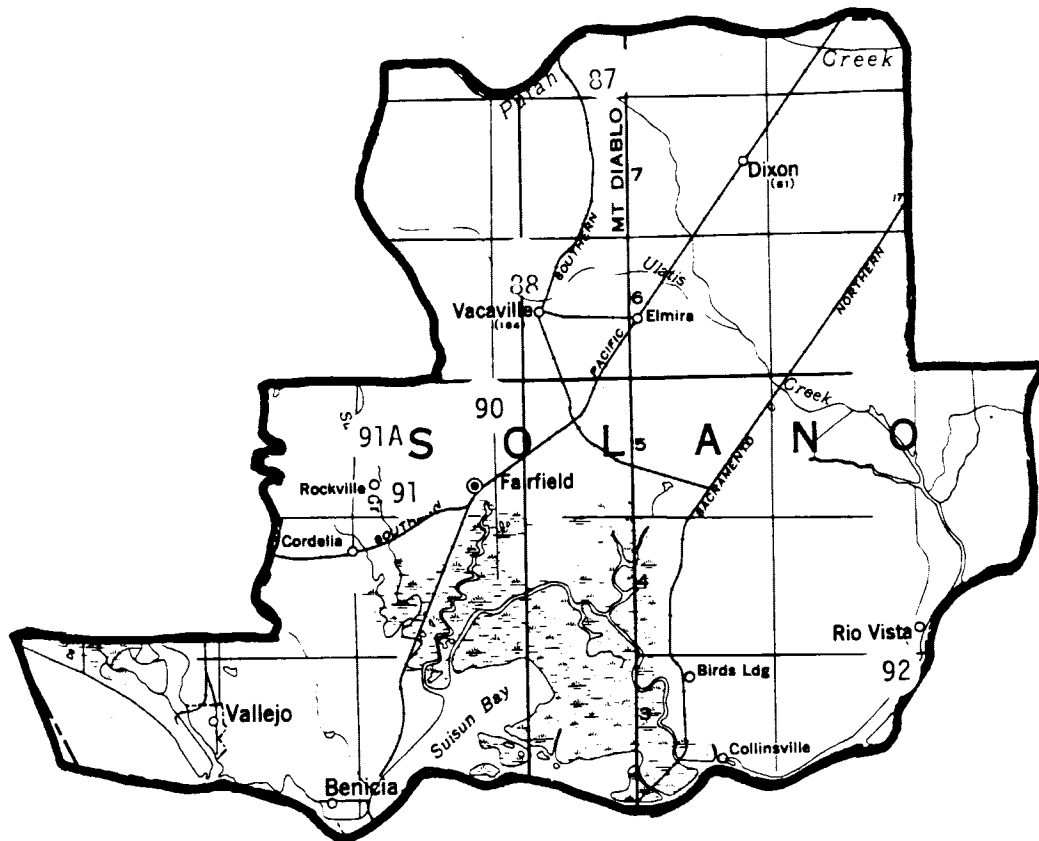


# Rancho Grants in California

County Name SHASTA

Grant	Patentee	Patent Date	No.	Watercourse		Township & Range	Area
San Buenaventura	Reading	01/17/1857	1	Sacramento River Cottonwood Creek	Yes No	T29N, R3W T30N, R3-4W T31-32N, R4-5W MDM	26,632.09

# Grants of Land in Solano County made by Spanish or Mexican Authorities



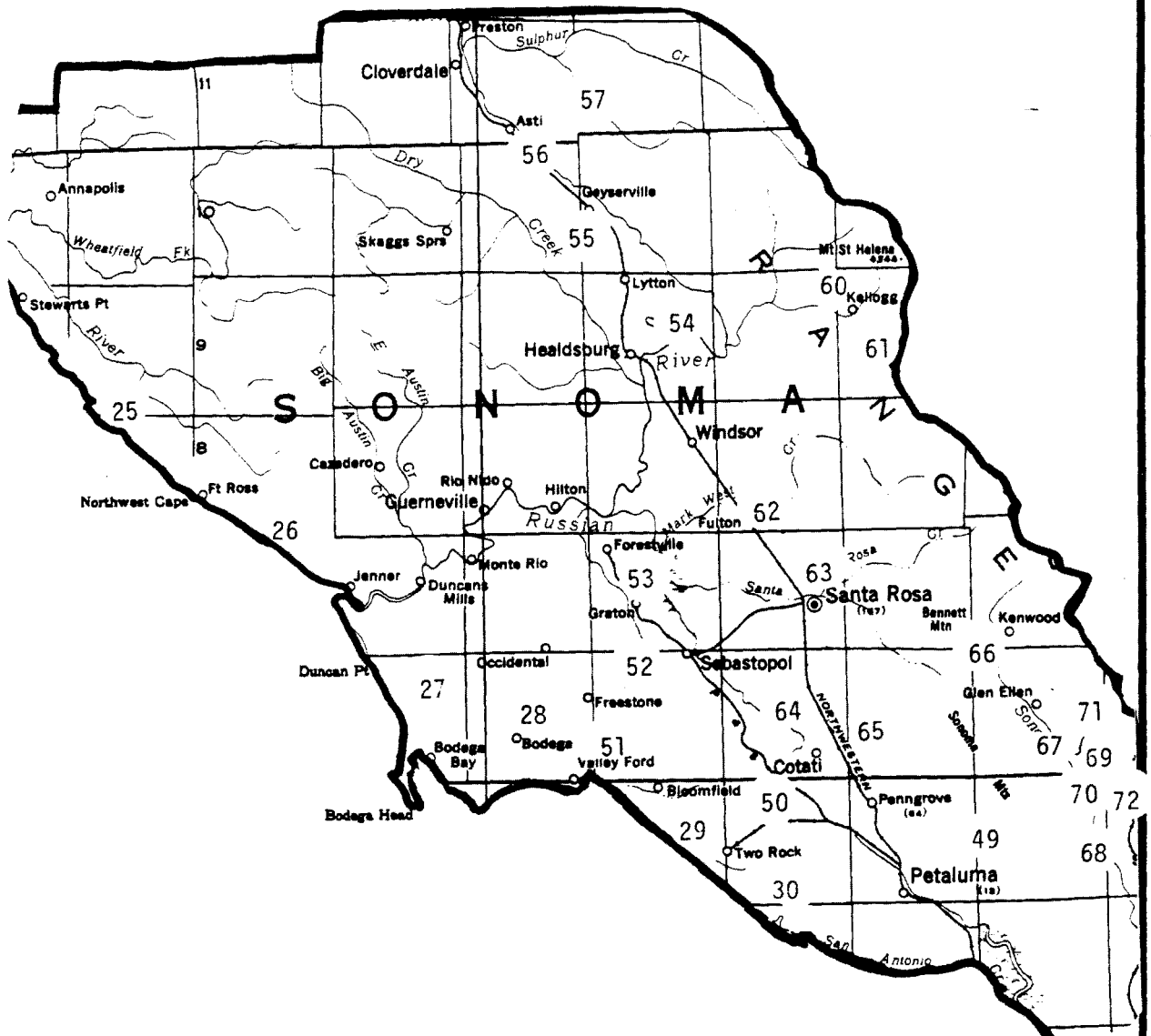


# Rancho Grants in California

County Name SOLANO

Grant	Patentee	Patent Date	No.	Watercourse		Township & Range	Area
Putos, Los	Vaca & Pena	06/04/1858	88	None	No	T6-7N, R1-2W T8N, R1W, 1E MDM	44,383.78
Rio de los Putos	Wolfskill	12/18/1858	87	Rio de los Putos	No	T7-8N, R1-2W T8N, R1E MDM	17,754.73
Suisun	Richie	01/17/1857	91	Suisun Creek	No	T4-5N, R2W MDM	17,754.73
Suisun, part of	Fine	12/16/1882	91A	Suisun Creek	No	T5N, R2W MDM	482.19
Tolenas, Los	Armijo	10/12/1868	90	Suisun Creek	Yes	T5N, R1-2W T6N, R2W MDM	13,315.93
Ulpinos, Los	Bidwell	08/09/1866	92	Sacramento River Estero Ulpinos	Yes Yes	T3-4N, R2-3E MDM	17,726.43

# Grants of Land in Sonoma County made by Spanish or Mexican Authorities



# Rancho Grants in California

County Name SONOMA

Grant	Patentee	Patent Date	No.	Watercourse		Township & Range	Area
Agua Caliente (Pt.)	Stone	05/07/1880	67	Sonoma Creek	Yes	T6N, R6W MDM	212.25
Agua Caliente (Pt.)	Vallejo	06/12/1880	67	Cabazon Creek Sonoma Creek	Yes Yes	T6N, R6W MDM	1,864.23
Agua Caliente (Pt.)	Leavenworth	05/07/1880	67	Sonoma Creek Agua Caliente Creek Dry Arroyo	Yes Yes Yes	T5-6N, R6W MDM	591.87
Agua Caliente (Pt.)	Hooker	06/09/1866	67	Sonoma Creek	Yes	T6N, R6W MDM	550.86
Blucher	Smith	06/19/1858	29	Pacific Ocean Estero de San Antonio Estero Americano	Yes Yes Yes	T5N, R8-10W T6N, R8-10W MDM	26,759.42
Bodega	Curtis	04/18/1859	27	Pacific Ocean Bodega Bay Russian River	Yes Yes Yes	T5-7N, R10-11W MDM	35,487.53
Cabeza de Santa Rosa (part of)	Carillo	07/16/1866	63	Santa Rosa Creek	Yes	T7N, R7-8W MDM	4,500.42
Cabeza de Santa Rosa (part of)	Castro	08/25/1881	63	Santa Rosa Creek	Yes	T7N, R8W MDM	336.19
Cabeza de Santa Rosa (part of)	Eldridge	01/05/1880	63	Santa Rosa Creek	Yes	T7N, R8W MDM	1,667.68

# Rancho Grants in California

County Name SONOMA

Grant	Patentee	Patent Date	No.	Watercourse		Township & Range	Area
Cabeza de Santa Rosa (part)	Hendley	12/09/1879	63	Matanzas Creek	Yes	T7N, R7-8W MDM	640.14
Cabeza de Santa Rosa (part)	Mallagh	12/11/1879	63	Matanzas Creek	Yes	T7N, R7-8W MDM	256.16
Cabeza de Santa Rosa (part)	Meyer & Isham	04/09/1879	63	Santa Rosa Creek	Yes	T7N, R7W MDM	1,484.82
Canada de Jonive	Farrell	02/18/1858	52	Salmon Creek	No	T6-7N, R9-10W MDM	10,786.51
Canada de Pogolimi	Cazares	11/03/1858	51	Ebebais Creek Estero Americano	Yes Yes	T5-6S, R9-10W MDM	8,780.81
Caslamayomi	Forbes	12/18/1874	57	Big Sulphur Creek Little Sulphur Creek	Yes No	T10-11N, R9-10W MDM	26,788.36
Cotate	Page	02/18/1858	65	None	No	T5-6N, R7-8W MDM	17,238.60
Estero Americano	Farrell	02/03/1858	28	Estero Americano Abdbuis Creek	Yes Yes	T6N, R10W MDM	8,849.13
German	Meyer	07/30/1872	25	Pacific Ocean Walhalla Creek	Yes Yes	T9N, R13-14W T10-11N, R14-15W MDM	17,580.01
Guilicos, Los	Wilson	006/16/1886	66	Calabeza Creek Sonoma Creek Santa Rosa Creek	Yes Yes No	T6-7N, R6-7W MDM	18,833.86

# Rancho Grants in California

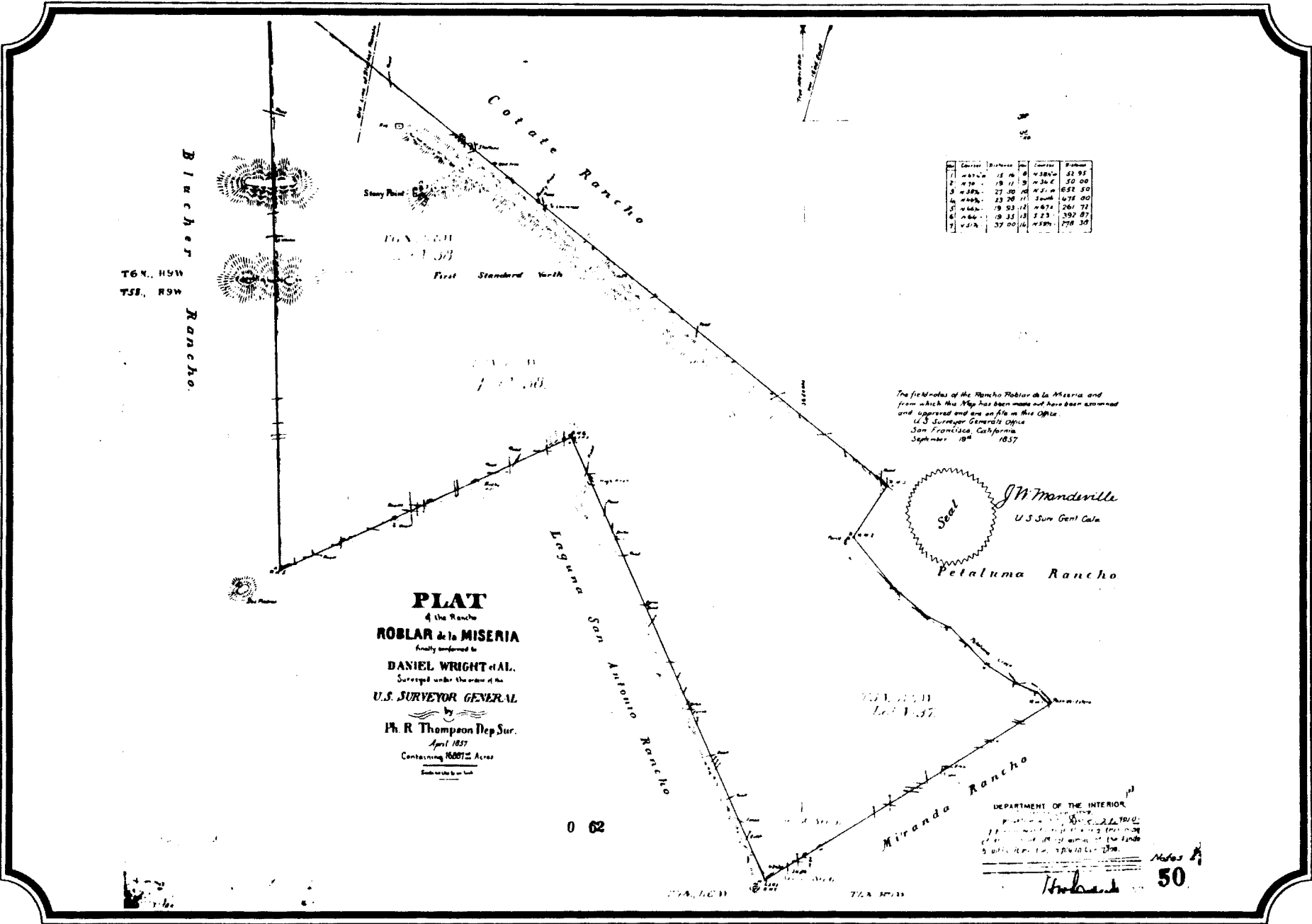
County Name SONOMA

Grant	Patentee	Patent Date	No.	Watercourse		Township & Range	Area
Huichica	Leese	08/03/1859	72	San Pablo Bay Sonoma River	Yes Yes	T4-5N, R4-5W T6N, R5W MDM	18,704.04
Lac	Leese	08/06/1872	69	Arroyo Seca	No	T5N, R5W MDM	176.58
Laguna de San Antonio	Bojorquez	11/21/1871	30	Arroyo de San Antonio	Yes	T4N, R7-9W T5N, R8-9W MDM	24,903.42
Llano de Santa Rosa	Carrillo	11/27/1865	64	The Lagunas	Yes	T6-7N, R8-9W MDM	13,360.03
Mallacomes or Moristul	Cook & Ingalls	02/18/1859	60	None	No	T9-10N, R8W MDM	2,559.94
Mallacomes or Moristul y Plan de Agua Caliente (part)	Berreyesa	07/10/1873	61	None	No	T9N, R7-8W T10N, R8W MDM	17,742.72
Mission of San Francisco Solano (Sonoma)	Allemany	05/31/1862	70	None	No	T5N, R5W MDM	14.20
Molinos, Los	Cooper	04/03/1858	53	Russian River	Yes	T7N, R9W T8N, R9-10W MDM	17,892.42

# Rancho Grants in California

County Name SONOMA

Grant	Patentee	Patent Date	No.	Watercourse		Township & Range	Area
Muniz	Torres	02/04/1860	26	Russian River Pacific Ocean	Yes Yes	T7N, R11-12W T8N, R12-13W MDM	17,760.75
Petaluma	Vallejo	11-19/1874	49	Petaluma Creek Sonoma Creek False Bay	Yes Yes Yes	T3N, R5-6W T4-5N, R5-7W T6N, R6-7W MDM	66,622.17
Rincon de Musulacon	Horrell	06/09/1866	56	Russian River	No	T10N, R10W T11N, R10-11W MDM	8,866.88
Roblar de la Miseria	Wright	01/18/1858	50	Petaluma Creek	No	T5N, R7-8W T6N, R8W MDM	16,887.45
San Miguel	West	06/29/1865	62	Mark West Creek	Yes	T7-8N, R8-9W MDM	6,663.23
Sonoma, pueblo	City of Sonoma	03/31/1880	68	Agua Caliente Creek Arroyo Seco Sonoma Creek	Yes Yes Yes	T5N, R5-6W MDM	6,063.95
Sonoma City, lot in	Vallejo	04/30/1866	71	None	No	T5N, R5W MDM	3.81
Sotoyome	Fitch	04/03/1858	54	Russian River Arroyo Seco	Yes Yes	T8N, R9-10W T9-10N, R8-10W MDM	48,836.51
Tzabaco	Pina	11/19/1859	55	Russian River Dry Creek	Yes No	T9N, R10W T10N, R9-10W MDM	15,439.32



Course	Distance	Course	Distance
N 71° 15' W	15 76	N 38° 15' E	52 95
N 79° 15' W	18 17	N 36° E	50 00
N 38° 15' E	27 30	N 71° W	652 50
N 44° 15' E	23 20	South	478 00
N 44° 15' E	19 53	N 67° E	261 72
N 66° 15' E	10 33	S 23° E	292 85
N 71° W	37 00	N 89° W	278 30

The field notes of the Rancho Roblar de la Miseria and from which this Map has been made out have been examined and approved and are on file in this Office.  
 U.S. Surveyor General's Office  
 San Francisco, California  
 September 10th 1857

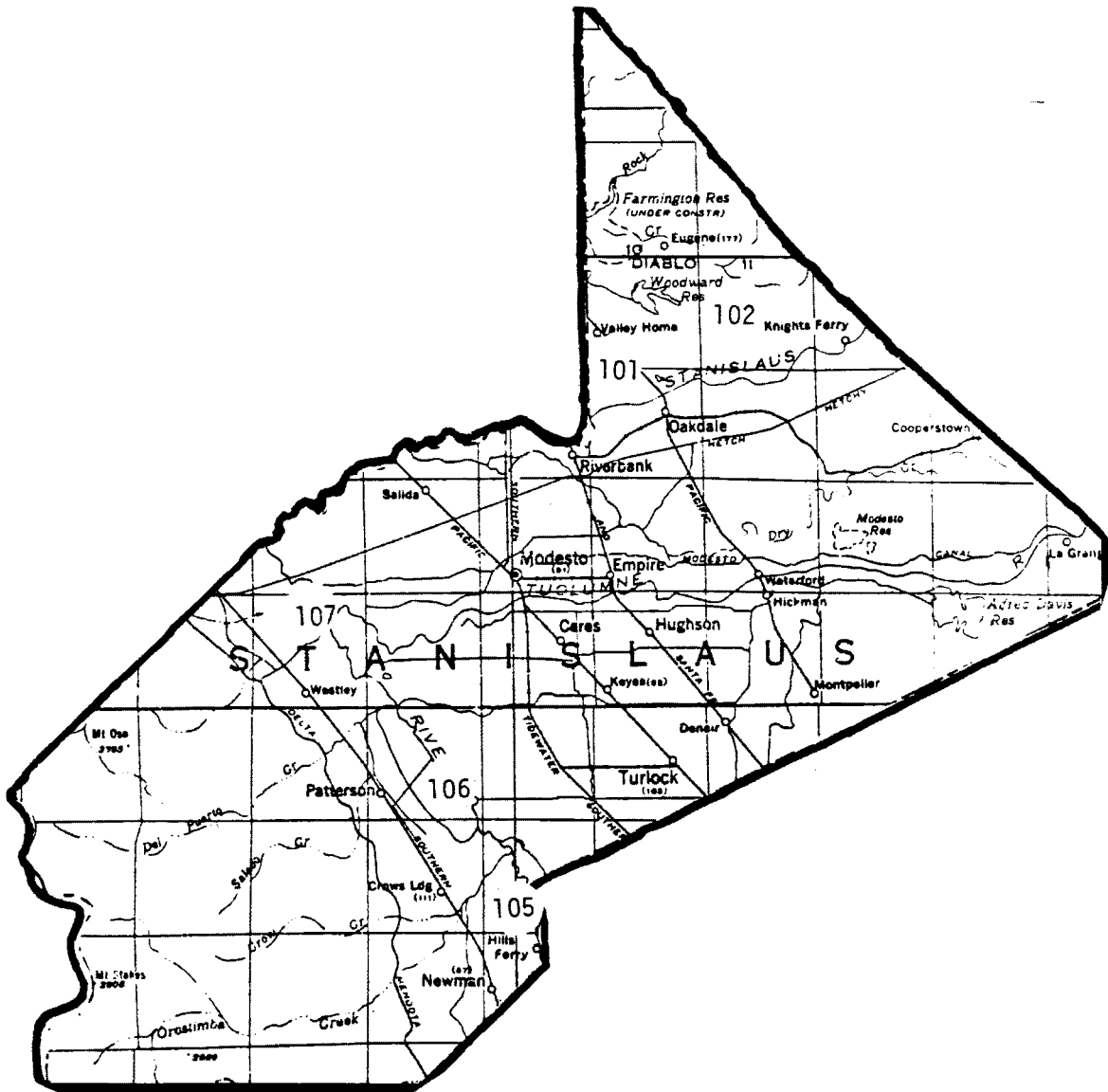
Seal  
 J.W. Mandeville  
 U.S. Survey Genl. Caln.

**PLAT**  
 of the Rancho  
**ROBLAR de la MISERIA**  
 finally surveyed to  
**DANIEL WRIGHT et al.**  
 Surveyed under the order of the  
**U.S. SURVEYOR GENERAL**  
 by  
**Ph. R. Thompson Dep. Sur.**  
 April 1857  
 Containing 16807 1/2 Acres  
 Each to the 1/4 of an Acre

0 62

DEPARTMENT OF THE INTERIOR  
 BUREAU OF LANDS  
 PLAT OF THE RANCHO ROBLAR DE LA MISERIA  
 Surveyed under the order of the U.S. Surveyor General  
 and approved and are on file in this Office.  
 U.S. Surveyor General's Office  
 San Francisco, California  
 September 10th 1857  
 50

# Grants of Land in Stanislaus County made by Spanish or Mexican Authorities



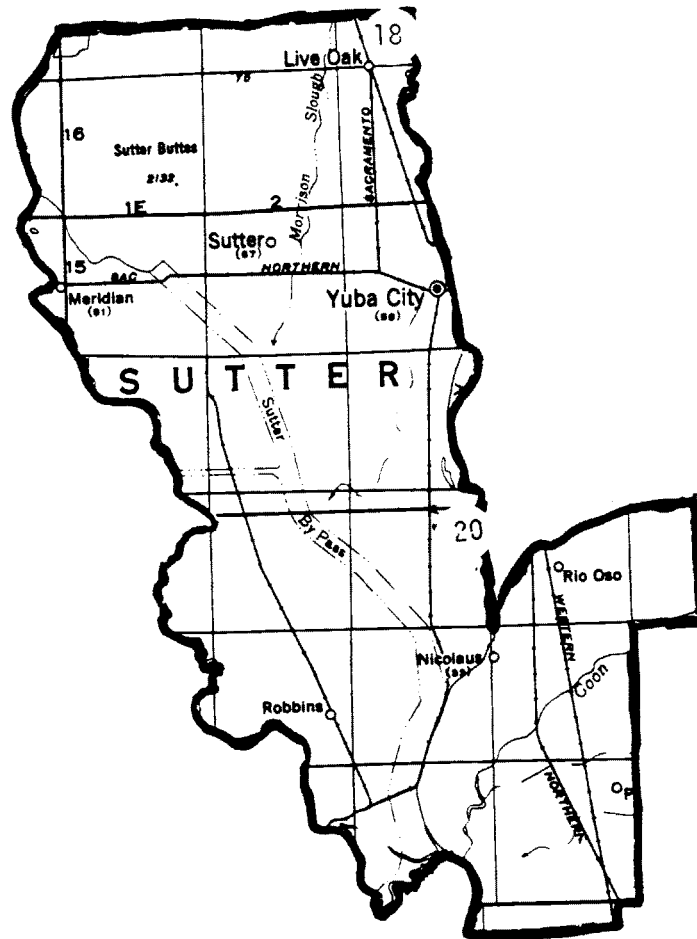


# Rancho Grants in California

County Name STANISLAUS

Grant	Patentee	Patent Date	No.	Watercourse		Township & Range	Area
Orestimba	Nunez	07/30/1863	105	San Joaquin River Orestimba Creek	Yes No	T6-7S, R8-9E T8S, R9E MDM	26,666.39
Pescadera, El	Grimes	01/18/1858	107	San Joaquin River	Yes	T2S, R6E T3S, R6-7E T4S, R6-8E T5S, R7-8E MDM	35,446.06
Puerto, Rancho del	Reed & Wade	08/15/1864	106	San Joaquin River	Yes	T4S, R8E T5S, R7-8E T6S, R8-9E MDM	13,340.39
Rancheria del Rio Estanislao	Rico & Castro	01/31/1863	102	Stanislaus River	Yes	T1N, R12-13E T1S, R10-12E T2S, R10-11E MDM	48,886.64
Thompson's Rancho	Thompson	05/18/1858	101	None	No	T1-2S, R10E MDM	35,532.80

# Grants of Land in Sutter County made by Spanish or Mexican Authorities



# Rancho Grants in California

County Name SUTTER

Grant	Patentee	Patent Date	No.	Watercourse		Township & Range	Area
Boga	Larkin	10/05/1865	18	Feather River	Yes	T16-18N, R3E MDM	22,184.66
New Helvetia	Sutter	06/20/1866	20	Feather River Sacramento River Yuba River American River	Yes Yes Yes Yes	T9N, R4-5E T9N, R3-5E T10-11N, R3E T12-13N, R3-4E MDM	48,839.30



# Rancho Grants in California

County Name TEHAMA

Grant	Patentee	Patent Date	No.	Watercourse		Township & Range	Area
Barranca (La) Colorada	Ide	07/03/1860	3	Arroyo de la Barranca Sacramento River	Yes Yes	T26N, R3-4W T27N, R3W MDM	17,707.49
Bosquejo	Lassen	01/21/1861	7	Sacramento River	Yes	T22-24N, R1-2W MDM	22,206.27
Capay	Soto	08/18/1859	8	Sacramento River Capay Creek	Yes No	T21-22N, R1-2W T23N, R2W, MDM	44,388.17
Flores, Las	Chard	09/19/1859	4	Sacramento River Elder Creek	Yes Yes	T26N, R2-4W T25N, R2-3W, MDM	13,315.58
Primer Canon or Rio de los Berrendos	Dye	02/28/1871	2	Sacramento River	Yes	T26N-27N, R2-3W MDM	26,637.11
Rio de los Molinos	Toomes	12/03/1858	6	Sacramento River Mill Creek	Yes No	T25-26N, R2W MDM	22,172.46
Saucos	Thomas	10/14/1857	5	Sacramento River Thomas Creek	Yes No	T24-25N, R2-3W T26N, R2W, MDM	22,212.21

# Grants of Land in Ventura County made by Spanish or Mexican Authorities



# Rancho Grants in California

County Name VENTURA

Grant	Patentee	Patent Date	No.	Watercourse		Township & Range	Area
Calieguas	Ruiz	03/22/1866	407	None	No	T1-2N, R20-21W MDM	9,998.29
Canada de San Miguelito	Rodriguez	06/15/1871	391	Pacific Ocean San Buenaventura River	Yes Yes	T3N, R23-24W T2N, R24W, MDM	8,877.04
Canada Largo o Verde	Alvarado	03/26/1873	390	San Buenaventura River	Yes	T3-4N, R22-23W MDM	6,659.04
Conejo, El	Noriega	01/08/1873	408	None	No	T1-2N, R18-20W T1S, R19-20W MDM	48,671.56
Guadaluca	Yorba	09/01/1873	406	Pacific Ocean	Yes	T1N, R20-22W T1S, R20-22W MDM	30,593.85
Mission San Buenaventura	Allemany	05/23/1862	392	None	No	T2-3N, R23W MDM	36.27
Mission San Buenaventura lot in	Tico	06/09/1866	393	None	No	T2N, R23W MDM	28.91
Mission (EX) San Buenaventura	Poli	08/24/1874	396	San Buenaventura River Pacific Ocean	Yes Yes	T2N, R22-23W T3-4N, R21-23W MDM	48,822.91
Ojai	Tico	12/22/1870	389	None	No	T4N, R21-23W T5N, R22W, MDM	17,716.83

# Rancho Grants in California

County Name VENTURA

Grant	Patentee	Patent Date	No.	Watercourse		Township & Range	Area
Posas, Las	Noriega	02/18/1871	401	None	No	T2-3N, R20-21W MDM	26,623.36
Rio de Santa Clara	Cota	09/05/1872	403	Pacific Ocean Rio de Santa Clara	Yes Yes	T1-2N, R21-23W T1S, R21-22W MDM	44,883.30
San Francisco	Feliz	02/12/1875	399	None	No	T3-4N, R16-18W T5N, R16-17W MDM	48,611.88
San Miguel	Olivas & Lorenzana	03/21/1873	394	Pacific Ocean Santa Clara River	Yes Yes	T2N, R22-23W MDM	4,693.91
Santa Ana	Ayala	12/22/1870	388	San Buenaventura River	No	T3-4N, R23-24W T5N, R23W, MDM	21,522.04
Santa Clara del Norte	Sanchez	11/05/1869	402	Santa Clara River	Yes	T2N, R21-22W T3N, R21W, MDM	13,988.91
Santa Paula y Saticoy	Davidson	04/22/1872	395	Santa Clara River Pacific Ocean	Yes Yes	T2N, R21-23W T3N, R21-22W T4N, R21W, MDM	17,773.33
Sespe	Moore	03/14/1872	397	Santa Clara River Arroyo Sespe	Yes No	T3-4N, R19-20W MDM	8,880.81
Simi	Noriega	06/29/1865	400	None	No	T2-3N, R17-19W T1N, R17-18W MDM	113,009.21

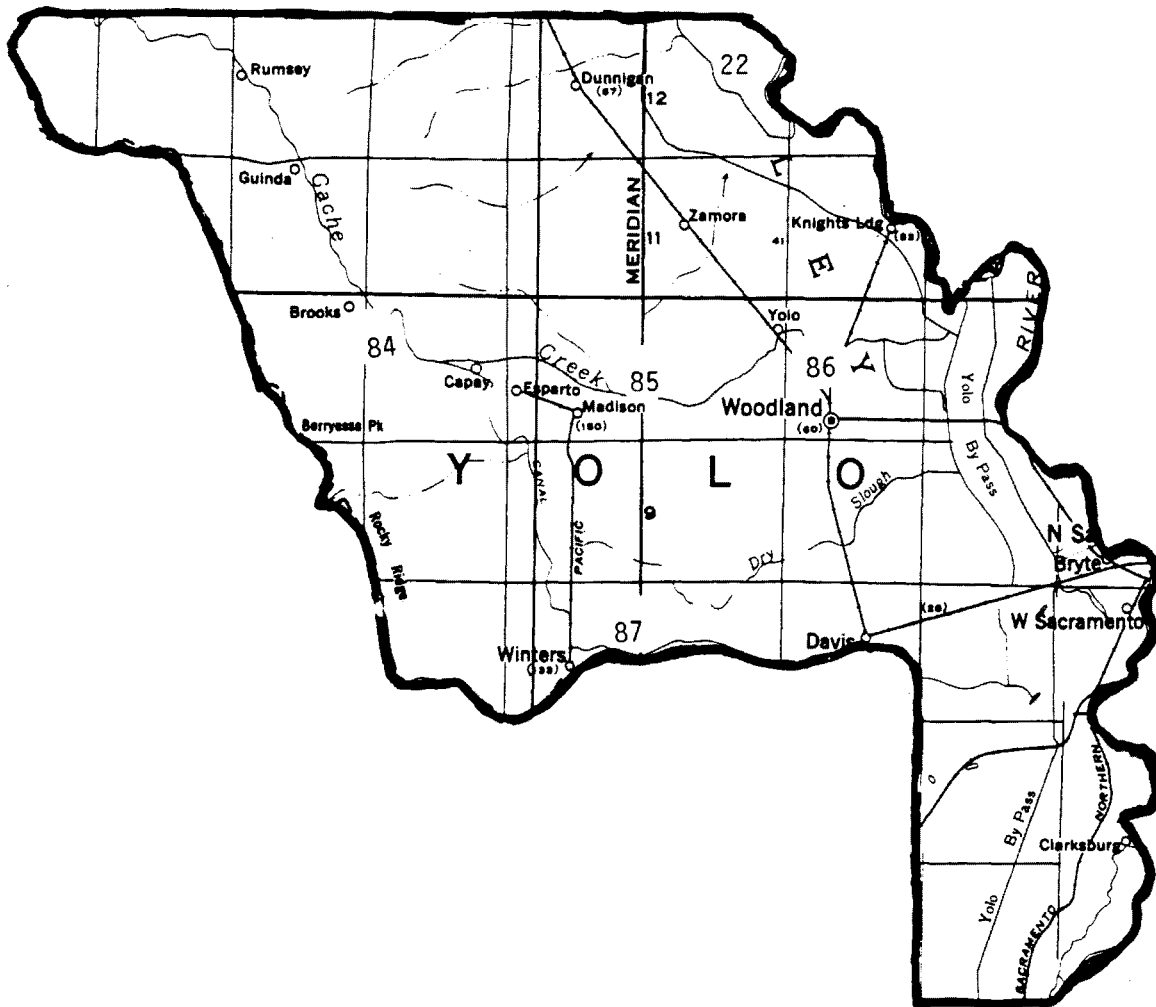


# Rancho Grants in California

County Name VENTURA

Grant	Patentee	Patent Date	No.	Watercourse		Township & Range	Area
Temescal	Cuesta	09/13/1871	398	None	No	T4N, R18W T5N, R17-18W MDM	13,339.07
Rincon, El	Arrellanes	11/22/1872	387	Pacific Ocean Arroyo del Alama	Yes Yes	T3N, R25W T4N, R24-25W SBM	4,459.63

# Grants of Land in Yolo County made by Spanish or Mexican Authorities

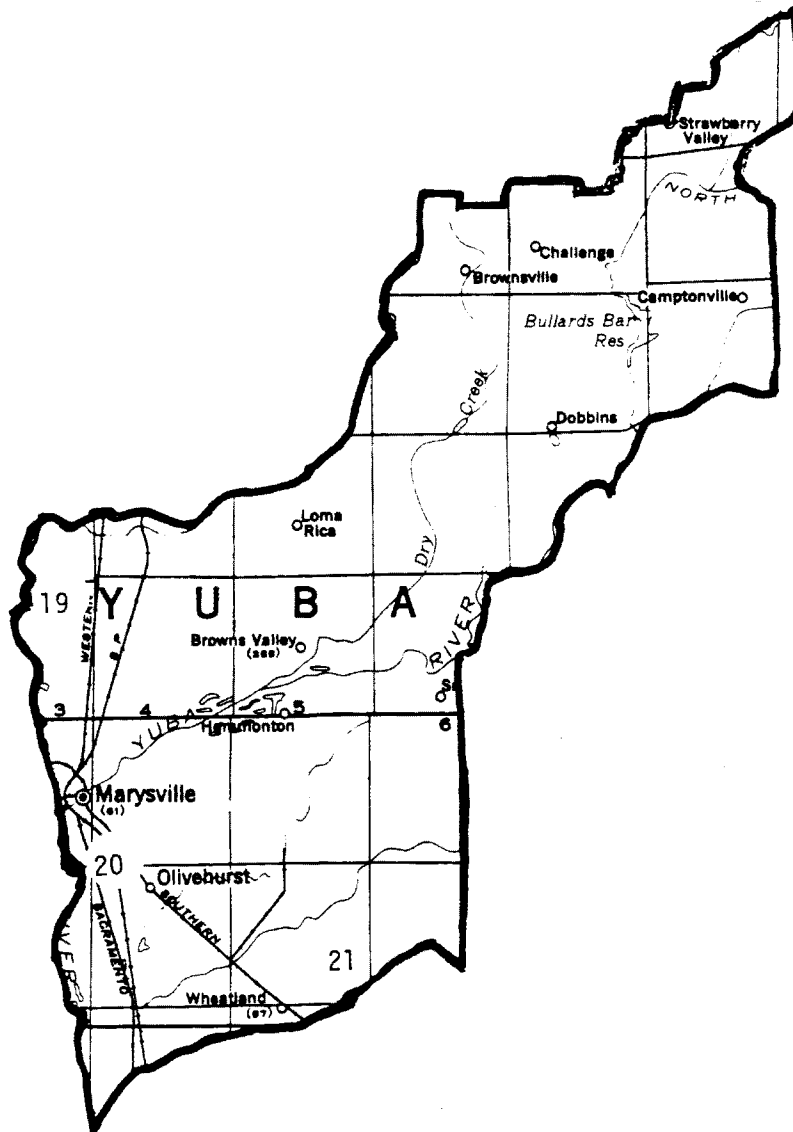


# Rancho Grants in California

County Name YOLO

Grant	Patentee	Patent Date	No.	Watercourse		Township & Range	Area
Canada de Capay	O'Farrell	02/16/1865	84	Cache Creek	No	T10N, R1-3W T11N, R2-3W T12N, R3-4W MDM	40,078.58
Jimeno	Larkin & Missroon	07/18/1862	22	Sacramento River Sacramento Slough	Yes No	T11-13N, R1-2E T14-15N, R1E, 1W T16N, R1-2W, MDM	48,854.26
Quesesosi	Gordon	02/04/1860	85	None	No	T10N, R1E, 1W MDM	8,894.49
Rio de los Putos	Wolfskill	12/18/1858	87	Rio de los Putos	No	T7N, R1W T8N, R1E, 1W MDM	17,754.73
Rio Jesus Maria	Harbin	07/03/1858	86	Sacramento River Cache Creek Rio Jesus Maria	Yes No No	T10N, R1-2E MDM	26,637.42

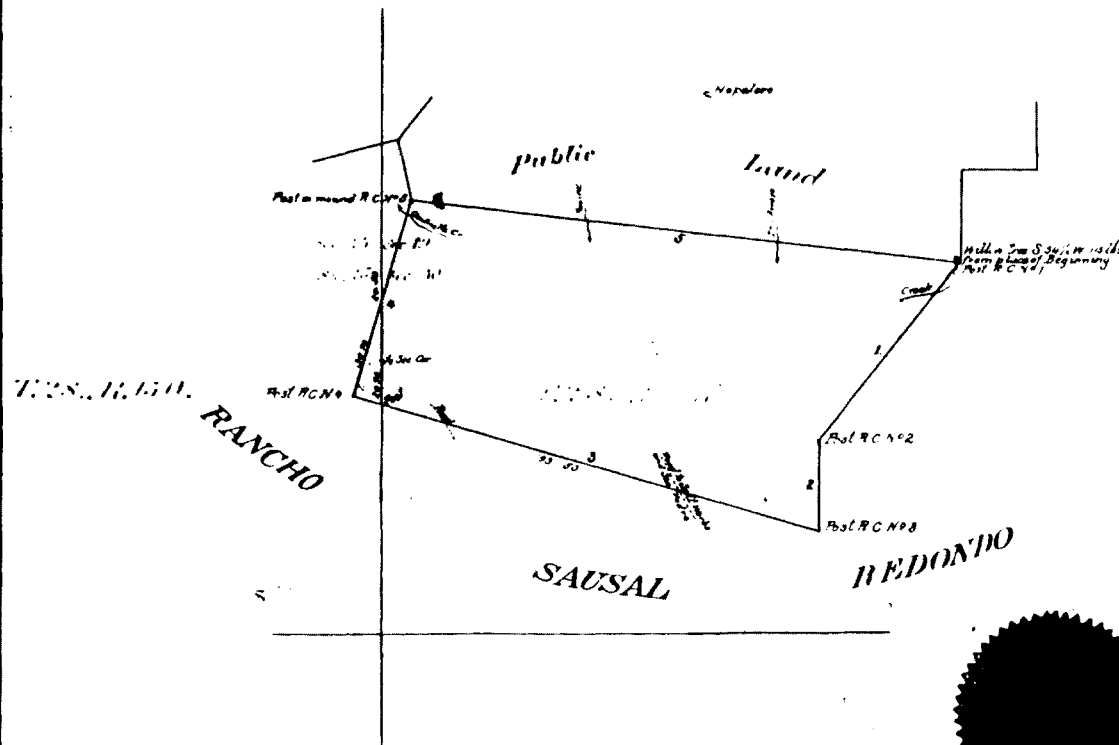
# Grants of Land in Yuba County made by Spanish or Mexican Authorities



# Rancho Grants in California

County Name YUBA

Grant	Patentee	Patent Date	No.	Watercourse		Township & Range	Area
Honcut	Covillaud	03/09/1863	19	Feather River Yuba River Honcut Creek	Yes Yes Yes	T16-17N, R3-4E MDM	31,079.96
Johnson Rancho	Johnson	08/03/1857	21	Bear River Dry Creek	Yes No	T13N, R4-5E T14N, R5-6E,MDM	22,197.31
New Helvetia	Sutter	06/20/1866	20	Feather River Sacramento River Yuba River American River	Yes Yes Yes Yes	T8N, R4-5E T9N, R3-5E T10-11N, R3E T12-15N, R3-4E MDM	48,839.30



SW  
2/3  
P.

**PLAT**  
of the Rancho  
**AGUAJE DE LA CENTINELLA**  
originally confirmed to  
**BRUNO ABILA**  
Surveyed under instructions from the  
**U.S. SURVEYOR GENERAL**  
by  
**George Hansen, Dep. Sur.**  
February 1868


Scale 40 Chs to Inch  
var 14' 15" E  
Containing 2219 <sup>25</sup>/<sub>100</sub> Acres

*Boundaries*

No	Course	Dist.
1	S 38 1/2° W	99.00
2	South	40.00
3	N 73 1/2° W	205.00
4	16 1/2° E	87.38
5	S 84° E	234.39

The subdivisions of the Rancho Aguaje de la Centinella originally confirmed to Bruno Abila, from which this Plat has been made, have been examined and approved and are on file in this Office.  
U.S. Surveyor General's Office  
San Francisco California  
May 19th 1869

Sherman Day  
U.S. Surr Gen Cal



Approved 21<sup>st</sup> August, 1872  
Wells Drummond  
Commissioner of the General Land Office.

C 514

DEPARTMENT OF THE INTERIOR,  
GENERAL LAND OFFICE,  
Washington, D. C. 1872  
I hereby certify that this is a true copy  
of the plat of official survey of the lands  
to which it relates, on file in this office.

Section 15

437

---

---

APPENDIX

REPORT  
of the  
SURVEYOR-GENERAL  
of the  
STATE OF CALIFORNIA

from August 1, 1888, to August 1, 1890.





GRANTS OF LAND IN CALIFORNIA MADE BY SPANISH OR MEXICAN AUTHORITIES.

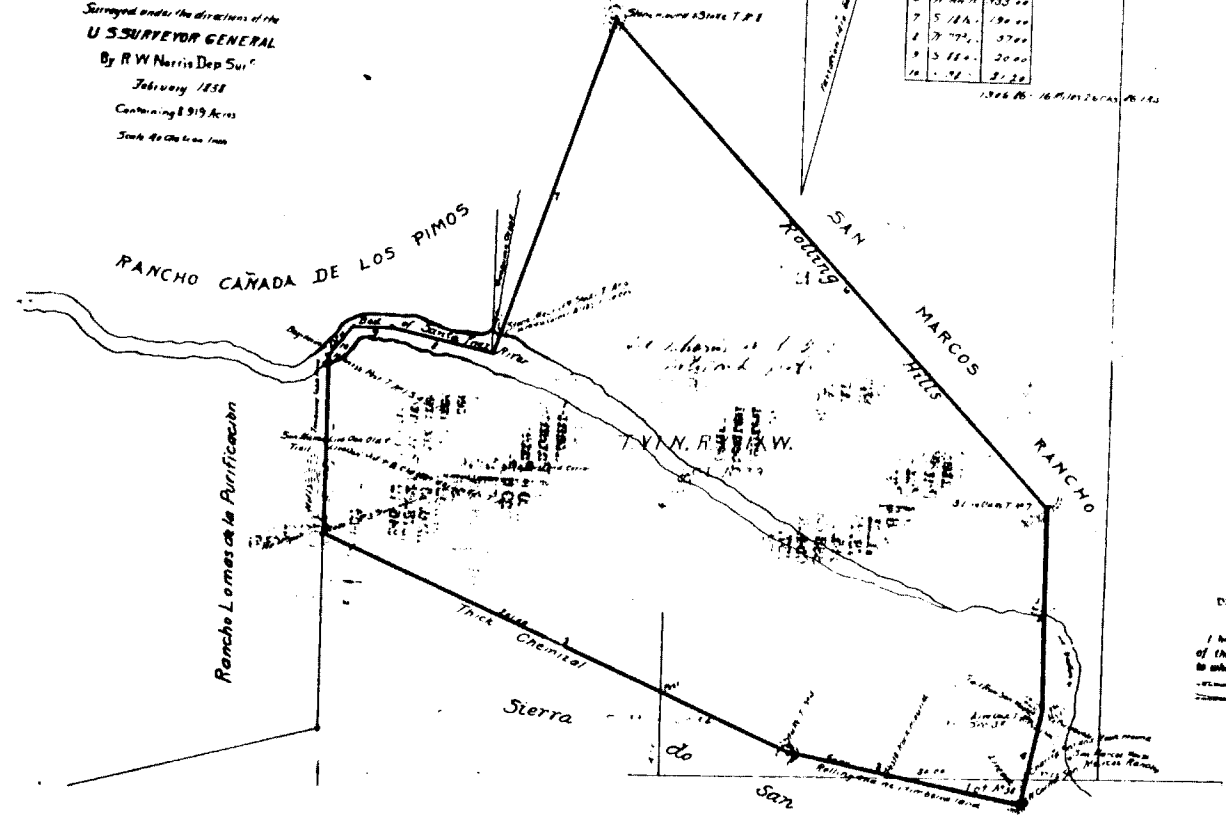
BOOK & PAGE	NAME OF GRANT.	Confirmer.	Area.	Condition of Title.	Where Located.
124	Acalanes	Elam Brown	3,328.95	Patented May 18, 1868	Contra Costa.
67	Agua Caliente, part of	C. P. Stone	212.25	Patented May 7, 1890	Sonoma.
67	Agua Caliente, part of	M. G. Vallejo	1,594.23	Patented June 12, 1890	Sonoma.
67	Agua Caliente, part of	T. M. Leavenworth	591.87	Patented May 7, 1890	Sonoma.
67	Agua Caliente, part of	Joseph Hooker	550.86	Patented June 9, 1868	Sonoma.
136	Agua Caliente, part of	F. Higuera	9,593.87	Patented April 17, 1858	Alameda.
521	Agua Hedionda	J. M. Marron	13,311.01	Patented December 12, 1872	San Diego.
206	Agua Puerca y las Trancas	Rodriguez & Alviso	4,421.52	Patented March 1, 1867	Santa Cruz.
13	Agua Frias	S. Todd	26,781.40	Patented July 19, 1860	Butte and Colusa.
437	Agua de la Centinella	E. Abila	2,219.28	Patented August 23, 1872	Los Angeles.
282	Aguaquito	G. Tapia	3,322.56	Patented March 19, 1868	Monterey.
242	Aguaquito	M. Villagrana	44.32	Not surveyed. Sent for patent August 28, 1862	Santa Cruz.
466	Alamitos, Los	A. Stearns	28,027.17	Patented August 29, 1874	Los Angeles.
358	Alamos, Los	J. A. de la Guerra	48,803.54	Patented September 12, 1872	Santa Barbara.
346	Alamos (Los) y Agua Caliente	A. Olevara et al.	26,628.24	Patented November 9, 1866	Kern.
986	Alisal, El	B. Bernal	5,941.12	Patented August 9, 1866	Monterey.
267	Alisal, El	M. T. de la U. Hartnell	2,971.26	Patented February 12, 1862	Monterey.
216	Aptos	Rafael Castro	6,656.91	Patented April 23, 1860	Santa Cruz.
242	Aromitas Las y Agua Caliente	F. A. McDougall et al.	8,659.69	Patented March 17, 1862	San Benito and Santa Cruz.
224	Animas, Las	Heirs of J. M. Sanchez	26,511.68	Patented March 15, 1873	Santa Clara.
133	Arroyo de la Alameda	J. de J. Vallejo	17,705.34	Patented January 1, 1858	Alameda.
540	Arroyo de la Laguna	J. & S. Williams	4,418.10	Patented February 20, 1862	Santa Cruz.
115	Arroyo de las Nueces y Bolbones	Heirs of J. S. de Pacheco	17,782.48	Patented April 18, 1860	Contra Costa.
169	Arroyo de los Pilaritos or Miramontes	J. C. Miramontes	4,424.11	Patented February 20, 1862	San Mateo.
14	Arroyo del Rodeo	Hames & Daubentoss	1,473.07	Patented May 3, 1862	Santa Cruz.
9	Arroyo Chico	John Bidwell	22,214.47	Patented April 4, 1860	Butte.
	Arroyo de San Antonio	T. B. Valentine	13,316.00	Sold as public land but settled by issuance of Valentine script	Sonoma.
339	Arroyo Grande	F. Branch	4,457.29	Patented April 10, 1867	San Luis Obispo.
297	Arroyo Seco	J. de la Torre	16,523.35	Patented June 30, 1869	Monterey.
98	Arroyo Seco	Andros Pico	48,867.52	Patented August 29, 1863	Almaden, Sac'to, and San Joaquin.
318	Asuncion	P. Estrada	39,224.81	Patented March 22, 1866	San Luis Obispo.
317	Atascadero	H. Haight	4,348.23	Patented June 18, 1860	San Luis Obispo.
233	Ausavmas y San Felipe	F. P. Pacheco	35,504.34	Patented April 18, 1859	San Benito and Santa Clara.
456	Azuza	A. Duarte	6,596.62	Patented June 6, 1878	Los Angeles.
466	Azuza	Henry Dalton	4,431.47	Patented May 29, 1878	Los Angeles.
434	Ballona, La	A. Machado et al.	13,919.90	Patented December 8, 1873	Los Angeles.
3	Barranca (La) Colorado	W. B. Ide	17,707.49	Patented July 3, 1860	Telama.
35	Baulinas, Las	G. Briones	8,911.34	Patented January 9, 1861	Marin.
29	Blaucher	Heirs of S. Smith	26,759.42	Patented June 19, 1864	Marin and Sonoma.
539	Boca de Santa Monica	Ysidro Reys et al.	6,666.93	Patented July 21, 1862	Los Angeles.
125	Boca de la Cañada del Pincle	M. M. Valencia	13,316.28	Patented November 30, 1878	Contra Costa.
602	Boca de la Playa	E. Vejar	6,607.37	Patented March 1, 1879	Los Angeles.
27	Bodega	M. T. Curtis et al.	35,497.53	Patented April 18, 1869	Sonoma.
18	Boga	T. O. Larkin	22,194.66	Patented October 6, 1865	Butte and Sutter.
469	Bolsa Chica, La	J. Ruiz	8,107.46	Patented May 7, 1874	Los Angeles.
245	Bolsa Nueva y Moro Cojo	M. A. P. de Castro et al.	30,901.34	Patented November 20, 1873	Monterey.
352	Bolsa del Chamisal	L. T. Burton	14,325.22	Patented August 27, 1867	San Luis Obispo.
252	Bolsa de Escarpinas	S. Espinosa	6,415.98	Patented September 26, 1876	Monterey.
221	Bolsa de San Cayetano	J. de J. Vallejo	8,893.43	Patented February 14, 1865	Monterey.
231	Bolsa de San Felipe	F. P. Pacheco	6,794.78	Patented January 14, 1871	San Benito.
220	Bolsa del Pajaro	S. Rodriguez	5,498.50	Patented January 4, 1860	Santa Cruz.
254	Bolsa del Potrero y Moro Cojo, or La Sagrada Familia	J. B. R. Cooper	6,915.77	Patented December 19, 1869	Monterey.
471	Bolsas, Las, one undivided one half	R. Yorba et al.	33,460.04	Patented June 19, 1874	Los Angeles.
471	Bolsas, Las, one undivided one half	Maria C. Nieto		Patented August 27, 1877	Los Angeles.
7	Bosquejo	P. Lassen	22,206.27	Patented January 10, 1862	Butte and Telama.
518	Buena Vista	J. Machado	2,294.00	Before Com. Gen'l Land Office	San Diego.
274	Buena Vista	Malarin, att'y for Estrada	7,725.56	Patented September 15, 1869	Monterey.
150	Buri Buri	J. de la Cruz Sanchez et al.	14,659.19	Patented October 17, 1872	San Mateo.
191	Butano	M. Rodriguez	4,434.07	Patented April 30, 1866	San Mateo.
428	Brea, La	A. J. Rocha et al.	4,439.07	Patented April 15, 1873	Los Angeles.
63	Cabeza de Santa Rosa, part of	Julio Carrillo	4,530.42	Patented July 16, 1861	Sonoma.
63	Cabeza de Santa Rosa, part of	F. Carrillo de Castro	331.19	Patented August 25, 1861	Sonoma.
68	Cabeza de Santa Rosa, part of	Jas. Eldridge	1,067.69	Patented January 5, 1869	Sonoma.
68	Cabeza de Santa Rosa, part of	John Hendley	640.14	Patented December 11, 1870	Sonoma.
68	Cabeza de Santa Rosa, part of	J. de J. Mallagh	296.16	Patented December 11, 1870	Sonoma.
68	Cabeza de Santa Rosa, part of	J. R. Meyer et al.	1,494.92	Patented April 9, 1879	Sonoma.
426	Cahuenga	D. W. Alexander et al.	398.34	Patented August 2, 1872	Los Angeles.
534	Cajon, El	Thos. W. Sutherland, guardian, etc.	48,750.85	Patented April 6, 1876	San Diego.
407	Calleguas	Gabriel Ruiz	9,628.21	Patented March 22, 1866	Ventura.
543	Camaritas, Las	Ferdinand Vassault	18.57	Patented December, 1862	San Francisco.
100	Campo de los Franceses	C. M. Weber	48,747.03	Patented March 18, 1861	San Joaquin.
414	Cañada, La	J. R. Scott et al.	9,632.10	Patented August 1, 1869	Los Angeles.
84	Cañada de Capay	Jasper O'Farrell et al.	40,078.58	Patented February 16, 1865	Yolo.
193	Cañada de los Capitaneillos	Guadalupe Mining Com'ly	1,100.07	Patented September 20, 1871	Santa Clara.
151	Cañada de Guadalupe la Visitacion y Rodeo Viejo	H. R. Payson	5,473.47	Patented December 15, 1865	San Francisco and San Mateo.
162	Cañada de Guadalupe y Rodeo Viejo	Wm. Pierre	142.93	Patented September 22, 1865	San Francisco and San Mateo.
40	Cañada de Herera	Heirs of D. Sais	6,654.45	Patented June 28, 1879	Marin.
52	Cañada de Jonive	J. O. Farrell	10,798.61	Patented February 18, 1858	Sonoma.
181	Cañada de Pala	J. J. de Bernal et al.	15,714.10	Patented March 6, 1861	Santa Clara.
51	Cañada de Popolimi	M. A. Cazares	8,790.81	Patented November 3, 1858	Sonoma.
168	Cañada de Raymundo	Greer & Coppinger	12,545.10	Patented July 19, 1859	San Mateo.
377	Cañada de Salsipuedes	John Keyes	6,656.21	Patented February 18, 1874	Santa Barbara.
197	Cañada de San Felipe y Las Animas	C. M. Weber	8,797.80	Patented August 9, 1869	Santa Clara.
391	Cañada de San Miguelito	J. F. de Rodriguez et al.	8,577.04	Patented June 15, 1871	Ventura.
513	Cañada de San Vicente y Mesa del Padre Barrona	Domingo Yorba	13,316.13	Patented November 17, 1873	San Diego.
170	Cañada de Verde y Arroyo de la Purissima	J. A. Alviso	8,906.58	Patented December 15, 1866	San Mateo.

**PLAT**  
of the  
**TEQUEPIS RANCHO**

finally confirmed to  
Antonio Maria Villa  
Surveyed under the direction of the  
**U.S. SURVEYOR GENERAL**  
By R. W. Norris Dep. Sur.  
January 1858  
Containing 8,919 Acres  
Situated in the town of

Boundaries

No.	Course	Distance
1	S 56° 21' E	91.11
2	S 78° 00' E	277.00
3	S 78° 00' E	131.00
4	N 15° 00' W	422.00
5	N 11° 00' W	111.75
6	N 46° 00' W	155.00
7	S 12° 00' E	190.00
8	N 77° 00' E	370.00
9	S 11° 00' E	20.00
10	S 71° 00' E	31.20

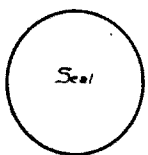


DEPARTMENT OF THE INTERIOR,  
CENTRAL LAND OFFICE,  
Washington, D. C., May 26, 1869.  
I hereby certify that this is a true and  
correct copy of the plat of official survey of the lands  
to which it relates, as filed in this office.

*[Handwritten signature]*

The facts of the Tequepis Rancho and the plat of this Plat  
has been made out, and has been examined and approved and is on  
file in this Office.  
U.S. Surveyor General's Office  
San Francisco, California,  
December 3rd 1859

J. N. Manderille,  
U.S. Surveyor Genl. Cal.



Approved July 24 1869

Jos. S. Wilson

Commissioner of the General Land Office.

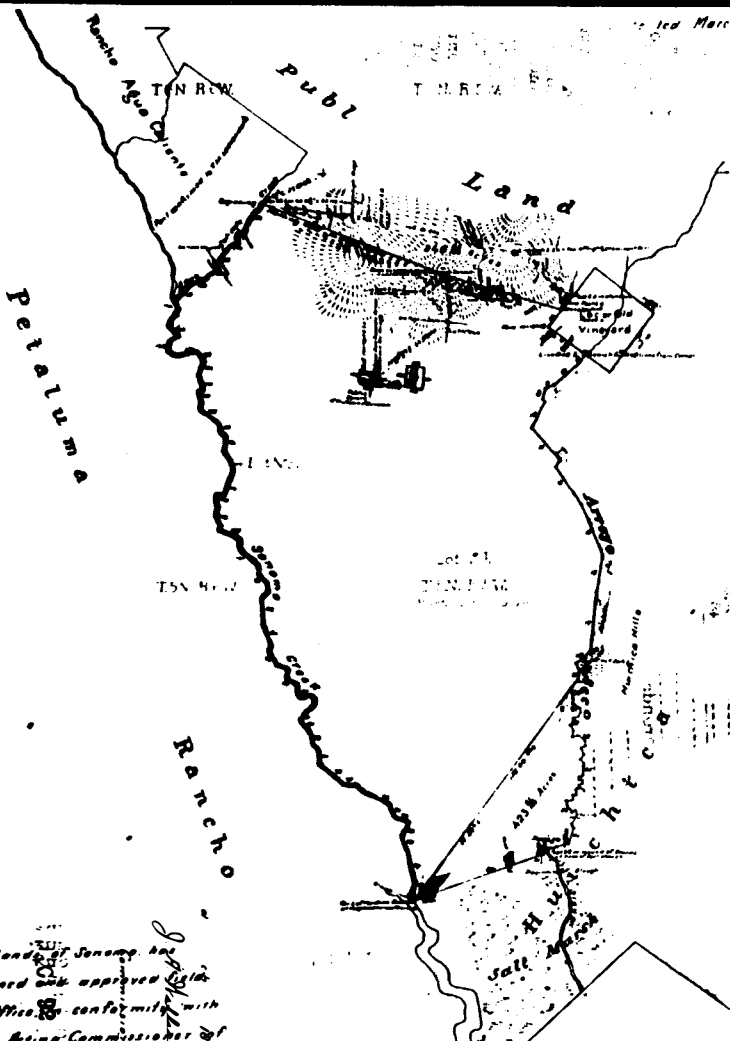
0 438

Sur. Genl. July 12/60 T. 43151

Notes in L-17 365

GRANTS OF LAND IN CALIFORNIA MADE BY SPANISH OR MEXICAN AUTHORITIES—Continued.

No. of Grant U. S. Map.	NAME OF GRANT.	Confirmer.	Area.	Condition of Title.	Where Located.
359	Cañada del Corral.....	J. D. Ortega.....	4,575.76	Patented May 30, 1866.....	Santa Barbara.
114	Cañada del Corte de Madera.....	Thurn & Carpentier.....	3,666.91	Patented June 13, 1862.....	San Mateo.
328	Cañada del Rincon en el Rio de San Lorenzo de Santa Cruz.....	Theodora Soto.....	13,253.95	Patented December 31, 1859.....	Contra Costa.
243	Cañada de la Carpenteria.....	Pedro Sansavain.....	5,828.86	Patented June 4, 1859.....	Santa Cruz.
283	Cañada de la Segunda.....	Heirs of J. Soto.....	2,234.13	Patented October 10, 1873.....	Monterey.
486	Cañada de los Alisos.....	F. M. Haight.....	4,368.80	Patented February 4, 1860.....	Monterey.
108	Cañada de los Baqueros.....	J. Serrano.....	10,688.81	Patented June 27, 1871.....	Los Angeles.
536	Cañada de los Coches.....	Livermore & Noriega.....	17,760.00	Patented November 22, 1860.....	Alameda and Contra Costa.
531	Cañada de los Nogales.....	A. Lestrada.....	28.39	Patented April 2, 1873.....	San Diego.
381	Cañada de los Osos and Pecho y Islay.....	J. M. Aguilar.....	1,168.66	Patented May 4, 1862.....	Los Angeles.
363	Cañada de los Pinos, or Colleta Rancho.....	John Wilson.....	32,430.76	Patented September 23, 1859.....	San Luis Obispo.
390	Cañada Lanza ó Verde.....	Bishop J. S. Alemany.....	35,498.37	Patented February 29, 1861.....	Santa Barbara.
478	Cañada de Santa Ana.....	J. Alvarado.....	8,659.04	Patented March 26, 1873.....	Ventura.
		D. Yorba.....	13,324.53	Patented July 21, 1868.....	Los Angeles and San Bernardino.
8	Capay.....	J. Soto.....	44,388.17	Patented August 18, 1859.....	Colusa and Tehama.
194	Capitanillos, Los.....	Charles Fossatt.....	3,360.48	Patented February 3, 1865.....	Santa Clara.
209	Carbonera, La.....	William Bocle.....	2,224.79	Patented July 7, 1873.....	Santa Cruz.
79	Carne, Humana.....	Heirs of Edward A. Bale.....	17,962.22	Patented September 4, 1879.....	Napa.
224	Carneros, Los.....	Daniel Littlejohn.....	4,462.38	Patented August 9, 1868.....	Monterey.
246	Carneros, Los.....	F. A. McDougall et al.....	1,628.70	Patented March 17, 1862.....	Monterey and San Benito.
57	Caslamayomi.....	Wm. Forbes.....	26,798.36	Patented December 13, 1874.....	Sonoma.
355	Casmalia.....	A. Olivera.....	8,841.21	Patented July 30, 1863.....	Santa Barbara.
345	Cantec.....	J. M. Covarrubias.....	22,178.28	Patented November 27, 1866.....	Kern.
32	Catacul.....	J. B. Chiles.....	8,545.72	Patented April 22, 1866.....	Napa.
78	Caymus.....	George C. Yount.....	11,865.88	Patented April 3, 1863.....	Napa.
467	Cerritos, Los.....	Juan Temple.....	27,654.36	Patented December 7, 1867.....	Los Angeles.
593	Chamisal, El.....	Heirs of Felipe Vasquez.....	2,737.44	Patented March 20, 1877.....	Monterey.
89	Chimiles.....	Gordon & Coombs.....	17,762.44	Patented December 19, 1860.....	Napa.
314	Cholame.....	E. E. White.....	26,621.82	Patented April 1, 1866.....	Monterey and San Luis Obispo.
228	Chorro, El.....	Juan Wilson.....	3,166.99	Patented March 29, 1861.....	San Luis Obispo.
270	Chuslar.....	M. Malarin, executor, etc.....	8,889.68	Patented October 31, 1872.....	Monterey.
250	Cienega de Gabilan.....	J. D. Carr.....	48,780.72	Patented October 15, 1867.....	San Benito and Monterey.
284	Cienega de los Paicines.....	A. Castro et al.....	8,917.52	Patented September 23, 1869.....	San Benito.
436	Cienega ó Paso de la Tijera.....	T. Sanchez et al.....	4,219.34	Patented May 22, 1873.....	Los Angeles.
423	Cienegas, Las.....	J. Abila et al.....	4,439.06	Patented June 15, 1871.....	Los Angeles.
383	Cieneguitas, Las.....	A. Carrillo.....	28.15	In Court on title.....	Santa Barbara.
236	Coches, Los.....	M. J. Soberanes.....	8,794.02	Sent for patent Dec. 27, 1883.....	Monterey.
161	Coches, Los.....	A. Suñol et al.....	2,219.34	Patented December 31, 1857.....	Santa Clara.
59	Collayomi.....	Ritchie & Forbes.....	8,241.74	Patented January 5, 1863.....	Lake.
17	Colus.....	C. D. Semple.....	8,876.02	Patented July 23, 1868.....	Colusa.
407	Conejo, El.....	J. de la G. y Noriega.....	48,571.56	Patented January 8, 1873.....	Los Angeles and Ventura.
377	Corral de Piedra.....	J. M. Villavicencio.....	30,911.20	Patented October 29, 1867.....	San Luis Obispo.
362	Corral de Quati.....	M. A. de la G. y Lataillade.....	15,322.29	Patented August 7, 1876.....	Santa Barbara.
190	Corral de Tierra.....	H. D. McCobb.....	4,484.77	Patented January 21, 1878.....	Monterey.
165	Corral de Tierra.....	Heirs of F. G. Palomeres.....	7,766.36	Patented April 7, 1866.....	San Mateo.
104	Corral de Tierra.....	Tiburcio Vasquez.....	4,486.18	Patented January 6, 1873.....	San Mateo.
219	Corralitos, Rancho de los.....	Heirs of José Amesti.....	15,440.02	Patented February 23, 1861.....	Santa Cruz.
173	Corte de Madera, El.....	M. Martinez.....	13,316.05	Patented June 19, 1868.....	San Mateo and Santa Clara.
47	Corte Madera de Novato.....	Juan Martin.....	8,878.82	Patented May 23, 1868.....	Marin.
42	Corte Madera del Presidio.....	Heirs of John Read.....	7,845.12	Patented February 26, 1866.....	Marin.
84	Comunnes.....	Heirs of W. E. P. Hartnell.....	26,605.57	Patented April 29, 1869.....	Sacramento.
65	Cotata.....	T. S. Page.....	17,238.69	Patented February 13, 1868.....	Sonoma.
472	Coyotes, Los.....	Andres Pico et al.....	46,896.17	Patented March 9, 1876.....	Los Angeles.
378	Cruces, Las.....	Miguel Cordero et al.....	8,888.00	Patented July 7, 1868.....	Santa Barbara.
538	Cuca, or El Potrero.....	M. J. de los Angeles.....	2,174.25	Patented July 22, 1879.....	San Diego.
479	Cucamonga.....	L. V. Prudhomme.....	13,045.20	Patented December 9, 1872.....	San Bernardino.
341	Cuyama.....	M. A. de la G. y Lataillade.....	22,198.21	Patented July 20, 1877.....	San Luis Obispo.
342	Cuyama.....	Heirs of C. Lataillade.....	48,827.50	Patented January 10, 1879.....	San Luis Obispo.
512	Cuyamaca.....	Augustin Olivera.....	35,601.32	Patented December 19, 1874.....	San Diego.
381	Dos Pueblos, Los.....	N. A. Den.....	15,534.78	Patented February 23, 1877.....	Santa Barbara.
411	Encino, El.....	V. de la Osa et al.....	4,460.73	Patented January 8, 1873.....	Los Angeles.
409	Escorpion, El.....	Urbano et al.....	1,109.65	Patented December 11, 1876.....	Los Angeles.
142	Embarcadero de Santa Clara.....	B. Bernal.....	179.60	Final decree not entered.....	Santa Clara.
522	Encenitos, Los.....	Andres Ybarra.....	4,431.03	Patented April 18, 1871.....	San Diego.
289	Encinal y Buena Esperanza.....	D. Spence.....	13,391.64	Patented May 23, 1862.....	Monterey.
74	Entre Napa, part of.....	P. D. Bailey.....	400.57	Before Surveyor-General.....	Nap.
74	Entre Napa, part of.....	N. Coombs.....	80.48	Patented June 9, 1868.....	Nap.
74	Entre Napa, part of.....	J. Green.....	2,061.04	Patented April 1, 1881.....	Nap.
74	Entre Napa, part of.....	M. P. de Higuera.....	877.53	Patented November 4, 1879.....	Nap.
74	Entre Napa, part of.....	Ralph L. Kilburn.....	403.96	Before Surveyor-General.....	Nap.
74	Entre Napa, part of.....	Jos. Mount et al.....	40.00	Before Surveyor-General.....	Nap.
74	Entre Napa, part of.....	Mount & Cottrell.....	1,103.68	Before Surveyor-General.....	Nap.
74	Entre Napa, part of.....	John Patchett.....	69.88	Before Surveyor-General.....	Nap.
74	Entre Napa, part of.....	J. P. Thompson.....	307.05	Before Surveyor-General.....	Nap.
74	Entre Napa, part of.....	J. P. Walker.....	62.07	Before Surveyor-General.....	Nap.
74	Entre Napa, part of, or Los Carneros.....	Edward Wilson.....	335.28	Patented April 8, 1881.....	Nap.
74	Entre Napa, part of, or Rincon de los Carneros.....	Charles E. Hart.....	360.00	No decree filed.....	Nap.
14	Esquon.....	Julius Martin.....	2,557.68	Patented April 3, 1858.....	Nap.
28	Estero Americano.....	Samuel Neal.....	22,193.78	Patented April 4, 1860.....	Butt.
10	Farwell Rancho.....	Jasper O'Farrell.....	8,949.13	Patented February 3, 1868.....	Sonoma.
428	Feliz, Los.....	James Williams et al.....	22,198.98	Patented July 1, 1863.....	Butt.
167	Feliz.....	M. Y. Berdugo.....	6,647.46	Patented April 18, 1871.....	Los Angeles.
15	Fernandez.....	D. Feliz.....	4,448.27	Patented June 21, 1873.....	San Mateo.
4	Flores, Las.....	D. Z. Fernandez et al.....	17,805.84	Patented October 14, 1867.....	Butt.
253	Gatos, Los, or Santa Rita.....	Wm. G. Chard.....	13,315.58	Patented September 19, 1859.....	Tehama.
25	German.....	D. Perez et al.....	4,424.46	Patented April 4, 1870.....	Monterey.
		Chas. Meyer et al.....	17,580.01	Patented July 30, 1872.....	Sonoma.



dated March 31 1880

104 W  
61 1722

**PLAT**  
of the  
**PUEBLO LANDS OF SONOMA.**  
faithfully confirmed by  
**MAYOR and COMMON COUNCIL of the TOWN of SONOMA.**  
located from  
field notes of survey on file in the Office  
of the  
**U S SURVEYOR GENERAL.**  
and confirmed by the Surveyors of the  
**GENERAL LAND OFFICE**  
dated March 27 1876  
Containing 6 063 1/2 Acres  
and covering an Area of 12 1/2 Acres  
of the patented Rancho Huichos  
Scale 1/4 inch = 100 rods  
Description from which it is off

*Boundaries of the Pueblo lands of Sonoma*

Section	Area	Remarks	Area	Remarks	Area	Remarks	Area	Remarks	Area	Remarks	Area	Remarks	Area	Remarks
1	100		1	100		1	100		1	100		1	100	
2	100		2	100		2	100		2	100		2	100	
3	100		3	100		3	100		3	100		3	100	
4	100		4	100		4	100		4	100		4	100	
5	100		5	100		5	100		5	100		5	100	
6	100		6	100		6	100		6	100		6	100	
7	100		7	100		7	100		7	100		7	100	
8	100		8	100		8	100		8	100		8	100	
9	100		9	100		9	100		9	100		9	100	
10	100		10	100		10	100		10	100		10	100	
11	100		11	100		11	100		11	100		11	100	
12	100		12	100		12	100		12	100		12	100	
13	100		13	100		13	100		13	100		13	100	
14	100		14	100		14	100		14	100		14	100	
15	100		15	100		15	100		15	100		15	100	
16	100		16	100		16	100		16	100		16	100	
17	100		17	100		17	100		17	100		17	100	
18	100		18	100		18	100		18	100		18	100	
19	100		19	100		19	100		19	100		19	100	
20	100		20	100		20	100		20	100		20	100	
21	100		21	100		21	100		21	100		21	100	
22	100		22	100		22	100		22	100		22	100	
23	100		23	100		23	100		23	100		23	100	
24	100		24	100		24	100		24	100		24	100	
25	100		25	100		25	100		25	100		25	100	
26	100		26	100		26	100		26	100		26	100	
27	100		27	100		27	100		27	100		27	100	
28	100		28	100		28	100		28	100		28	100	
29	100		29	100		29	100		29	100		29	100	
30	100		30	100		30	100		30	100		30	100	
31	100		31	100		31	100		31	100		31	100	
32	100		32	100		32	100		32	100		32	100	
33	100		33	100		33	100		33	100		33	100	
34	100		34	100		34	100		34	100		34	100	
35	100		35	100		35	100		35	100		35	100	
36	100		36	100		36	100		36	100		36	100	
37	100		37	100		37	100		37	100		37	100	
38	100		38	100		38	100		38	100		38	100	
39	100		39	100		39	100		39	100		39	100	
40	100		40	100		40	100		40	100		40	100	
41	100		41	100		41	100		41	100		41	100	
42	100		42	100		42	100		42	100		42	100	
43	100		43	100		43	100		43	100		43	100	
44	100		44	100		44	100		44	100		44	100	
45	100		45	100		45	100		45	100		45	100	
46	100		46	100		46	100		46	100		46	100	
47	100		47	100		47	100		47	100		47	100	
48	100		48	100		48	100		48	100		48	100	
49	100		49	100		49	100		49	100		49	100	
50	100		50	100		50	100		50	100		50	100	
51	100		51	100		51	100		51	100		51	100	
52	100		52	100		52	100		52	100		52	100	
53	100		53	100		53	100		53	100		53	100	
54	100		54	100		54	100		54	100		54	100	
55	100		55	100		55	100		55	100		55	100	
56	100		56	100		56	100		56	100		56	100	
57	100		57	100		57	100		57	100		57	100	
58	100		58	100		58	100		58	100		58	100	
59	100		59	100		59	100		59	100		59	100	
60	100		60	100		60	100		60	100		60	100	
61	100		61	100		61	100		61	100		61	100	
62	100		62	100		62	100		62	100		62	100	
63	100		63	100		63	100		63	100		63	100	
64	100		64	100		64	100		64	100		64	100	
65	100		65	100		65	100		65	100		65	100	
66	100		66	100		66	100		66	100		66	100	
67	100		67	100		67	100		67	100		67	100	
68	100		68	100		68	100		68	100		68	100	
69	100		69	100		69	100		69	100		69	100	
70	100		70	100		70	100		70	100		70	100	
71	100		71	100		71	100		71	100		71	100	
72	100		72	100		72	100		72	100		72	100	
73	100		73	100		73	100		73	100		73	100	
74	100		74	100		74	100		74	100		74	100	
75	100		75	100		75	100		75	100		75	100	
76	100		76	100		76	100		76	100		76	100	
77	100		77	100		77	100		77	100		77	100	
78	100		78	100		78	100		78	100		78	100	
79	100		79	100		79	100		79	100		79	100	
80	100		80	100		80	100		80	100		80	100	
81	100		81	100		81	100		81	100		81	100	
82	100		82	100		82	100		82	100		82	100	
83	100		83	100		83	100		83	100		83	100	
84	100		84	100		84	100		84	100		84	100	
85	100		85	100		85	100		85	100		85	100	
86	100		86	100		86	100		86	100		86	100	
87	100		87	100		87	100		87	100		87	100	
88	100		88	100		88	100		88	100		88	100	
89	100		89	100		89	100		89	100		89	100	
90	100		90	100		90	100		90	100		90	100	
91	100		91	100		91	100		91	100		91	100	
92	100		92	100		92	100		92	100		92	100	
93	100		93	100		93	100		93	100		93	100	
94	100		94	100		94	100		94	100		94	100	
95	100		95	100		95	100		95	100		95	100	
96	100		96	100		96	100		96	100		96	100	
97	100		97	100		97	100		97	100		97	100	
98	100		98	100		98	100		98	100		98	100	
99	100		99	100		99	100		99	100		99	100	
100	100		100	100		100	100		100	100		100	100	

This plat of the Pueblo Lands of Sonoma has been made from examined and approved field notes on file in this Office, and conforms with the decision of the Hon Acting Commissioner of the General Land Office dated March 27 1876

*Philip Wagner*  
U. S. Surveyor General's Office  
San Francisco, California  
March 27 1876

DEPARTMENT OF THE INTERIOR  
General Land Office  
Washington, D. C., Dec. 22 1872  
I hereby certify that this is a true copy of the plat of official survey of the lands in which it relates, as the in this office.

*Wm. Langford*  
Director, General Land Office

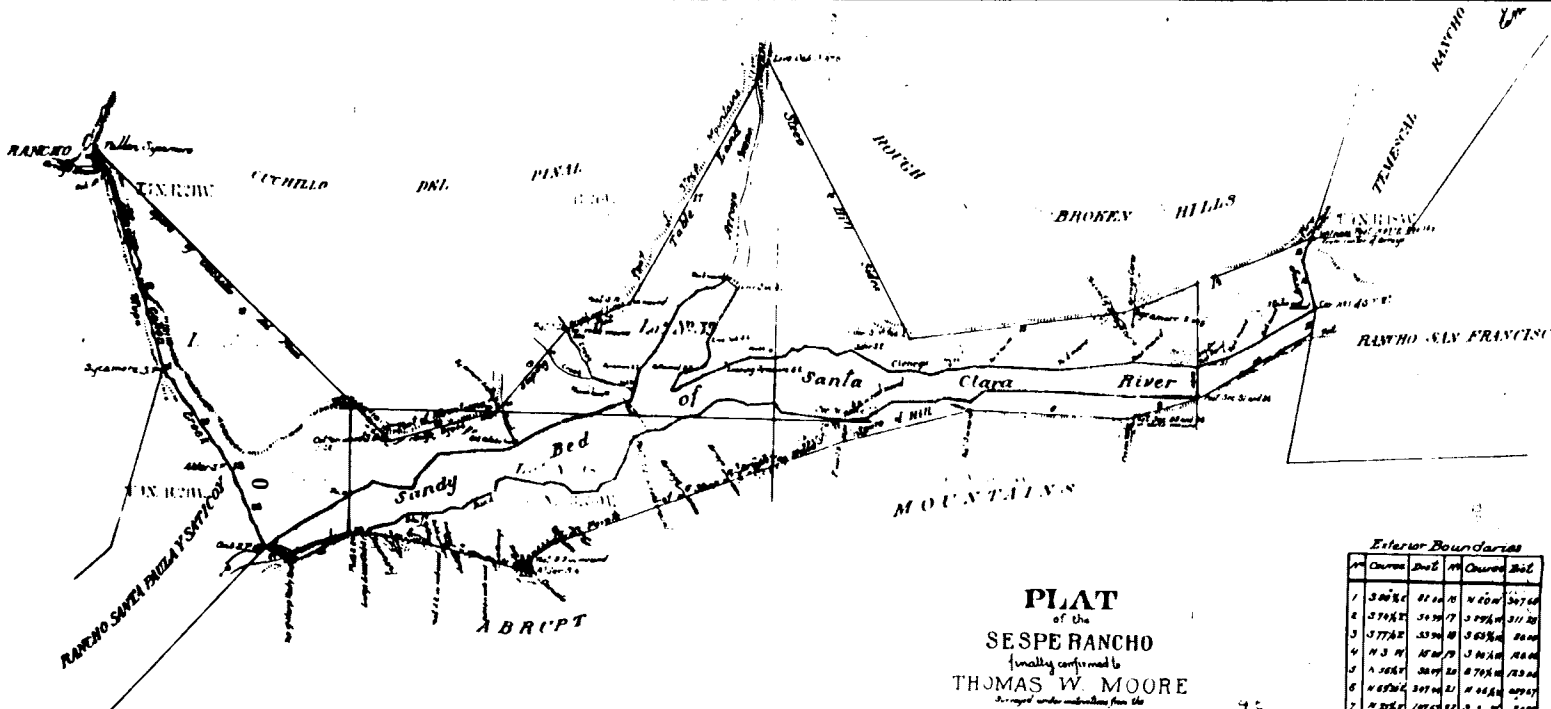
*Note*  
The dotted lines show the location of the Northern boundary of the Pueblo lands of Sonoma surveyed by W. S. Day from his bearings and distances reported by him and being conformable to the Northern boundary on Map 1 to 100. The area included between the dotted lines and the dotted brown lines amounts to 268 1/2 Acres

Approved March 31 1880  
of General Land Office.



GRANTS OF LAND IN CALIFORNIA MADE BY SPANISH OR MEXICAN AUTHORITIES—Continued.

No. original L. O. Map.	NAME OF GRANT.	Confirnee.	Area.	Condition of Title.	Where Located.
382	Goleta, La.	Daniel Hill	4,428.10	Patented March 10, 1865	Santa Barbara.
406	Guadaluca.	Ysabel Yorba	30,563.85	Patented September 1, 1873	Ventura.
353	Guadalupe	D. Olivera et al.	43,681.85	Patented March 1, 1870	Santa Barbara and S. Luis Obispo.
273	Guadalupe y Llanitas de los Correos	M. Malarin, executor, etc.	8,858.44	Patented June 29, 1865	Monterey.
515	Guejito.	G. W. Hamley	13,288.59	Patented May 24, 1866	San Diego.
58	Guenoc.	Ritchie & Forbes	21,220.03	Patented May 22, 1865	Lake.
66	Guilicos, Los	Juan Wilson	18,833.66	Patented June 16, 1866	Sonoma.
519	Guajome	A. Solma et al.	2,219.41	Patented September 7, 1871	San Diego.
462	Habra, La.	Andres Pico et al.	6,608.57	Patented December 4, 1872	Los Angeles.
19	Honcut	Chas. Covillard et al.	31,079.96	Patented March 9, 1863	Yuba.
340	Huana	I. J. Sparks	22,152.99	Patented January 23, 1879	San Luis Obispo.
182	Huecos, Los	Roland & Hornsby	39,850.92	Patented May 13, 1878	Santa Clara.
315	Huer-huero	F. Branch	15,684.85	Patented August 9, 1866	San Luis Obispo.
421	Huerta de Cuati.	V. Reid	123.26	Patented June 30, 1859	Los Angeles.
330	Huerta de Romualdo or El Chorro	Juan Wilson	117.13	Patented April 13, 1871	San Luis Obispo.
72	Huichica	J. P. Leese	18,704.04	Patented August 3, 1859	Sonoma and Napa.
404	Island of Santa Cruz.	Andres Castellero	52,760.33	Patented March 21, 1867	Santa Barbara.
527	Island of San Diego.	Peachy & Aspinwall	4,185.46	Patented June 11, 1869	San Diego.
470	Island of Santa Catalina	J. M. Covarrubias	45,820.43	Patented April 10, 1867	Los Angeles.
405	Island of Santa Rosa	M. C. de Jones et al.	62,608.49	Patented October 3, 1871	Santa Barbara.
11	Jacinto	Wm. M. McKee	35,487.52	Patented September 19, 1859	Colusa.
531	Jamacha	A. Lorenzana	8,881.16	Patented April 11, 1871	San Diego.
541	Jamul.	Heirs of H. S. Burton	8,926.22	Patented October 26, 1876	San Diego.
356	Jesus Maria	L. P. Burton et al.	42,194.03	Patented September 7, 1871	Santa Barbara.
22	Jimeno	Larkin & Misaroon	48,854.23	Patented July 18, 1862	Colusa and Yolo.
21	Johnson Rancho	Wm. Johnson	22,197.31	Patented August 3, 1857	Yuba.
80	Jota, La.	Geo. C. Yount	4,453.84	Patented December 18, 1857	Napa.
113	Juntas, Las	Heirs of Wm. Welch	13,292.82	Patented July 22, 1870	Contra Costa.
241	Juristac	J. L. Sargent et al.	4,540.44	Patented November 13, 1871	Santa Clara.
483	Jurupa, part of	A. Sterns	33,819.11	Patented May 23, 1879	San Bernardino.
482	Jurupa, part of	L. Rubideau	6,749.99	Patented December 8, 1876	San Bernardino.
69	Lac	J. P. Leese	176.58	Patented August 6, 1872	Sonoma.
360	Laguna, La.	O. Gutierrez	48,708.91	Patented May 17, 1867	Santa Barbara.
496	Laguna, La.	A. Sterns	13,338.84	Patented September 3, 1872	San Diego.
332	Laguna.	Bishop J. S. Alemany	4,157.02	Patented February 4, 1859	San Luis Obispo.
217	Laguna de las Calabazas	F. Hernandez et al.	2,504.75	Patented December 8, 1868	Santa Cruz.
168	Laguna de la Merced	J. de Haro et al.	2,219.83	Patented September 10, 1872	San Francisco and San Mateo.
123	Laguna de los Palos Colorados	J. Moraga et al.	13,316.25	Patented August 10, 1878	Contra Costa.
30	Laguna de San Antonio	B. Bojorquez	24,908.42	Patented November 21, 1871	Marin and Sonoma.
301	Laguna de Tache	M. Castro	49,800.62	Patented March 6, 1866	Fresno.
278	Laguna Seca	C. M. de Munras	2,179.50	Patented November 24, 1865	Monterey.
106	Laguna Seca	L. C. Bull et al.	19,972.92	Patented November 24, 1865	Santa Clara.
16	Larkin's Children's Ranch.	F. Larkin et al.	44,364.22	Patented December 18, 1857	Colusa.
289	Laureles, Los	J. M. & J. de M. Boronda	6,624.99	Patented August 9, 1866	Monterey.
285	Laureles, Los	L. Ransom	718.23	Patented April 18, 1871	Monterey.
547	Liebre, La.	J. M. Flores	48,799.59	Patented June 21, 1875	Kern and Los Angeles.
266	Llano de Buena Vista.	D. Spence.	8,446.23	Patented January 4, 1860	Monterey.
12	Llano Seco	C. J. Brenham et al.	17,767.17	Patented June 18, 1860	Butte.
64	Llano de Santa Rosa	J. Carrillo	13,316.03	Patented November 27, 1866	Sonoma.
230	Llano del Tequesquite	V. Sanchez et al.	16,016.30	Patented December 29, 1871	San Benito.
81	Locoallomi.	Heirs of Julian Pope, dec'd.	8,872.79	Patented March 17, 1862	Napa.
366	Lomas de la Purificacion	Augustin Janseus	13,341.38	Patented April 18, 1871	Santa Barbara.
490	Lomas de Santiago	Theodocio Yorba	47,226.61	Patented February 1, 1868	Los Angeles.
239	Lomerias Muertas	V. Sanchez et al.	6,659.91	Patented August 9, 1866	San Benito.
374	Lompoc	J. & J. A. Carrillo	42,065.44	Patented November 3, 1873	Santa Barbara.
427	Los Angeles City Lands.	City of Los Angeles	17,172.37	Pat'd Aug. 4, '75, and Aug. 9, '60.	Los Angeles.
	Los Angeles County, lot near San Pedro, in.	Temple & Alexander	1.77	Before Surveyor-General	Los Angeles.
60	Mallacomes or Moristal.	Cook & Ingalls	2,559.94	Patented February 18, 1859	Sonoma.
61	Mallacomes or Moristal y Plan de Agua Caliente, part of	J. S. Berreyesa	17,742.72	Patented July 10, 1873	Sonoma and Napa.
	Mare Island.	G. W. P. Bissell et al.	5,527.22	Final decree not entered	Solano.
104	Mariposas, Las	J. C. Fremont	44,366.83	Patented February 19, 1866	Mariposa.
111	Medanos, Los	J. D. Stevenson	8,858.83	Patented October 8, 1872	Contra Costa.
110	Meganos, Los	Alice Marsh	13,316.00	Patented August 19, 1867	Contra Costa.
443	Merced, La.	F. P. F. Temple et al.	2,363.75	Patented February 13, 1872	Los Angeles.
212	Mesa de Ojo de Agua	T. W. Russell	54.36	Not approved by Com. G. L. O.	Santa Cruz.
138	Milpitas.	Heirs of J. M. Alviso	4,457.66	Patented June 30, 1871	Santa Clara.
307	Milpitas.	Ygnacio Pastor	43,280.90	Patented February 18, 1875	Monterey.
281	Mission Carmelo	Bishop J. S. Alemany	9.00	Patented October 19, 1869	Monterey.
	Mission Dolores, lot in	Candelario Valencia	1.78	Patented December 16, 1862	San Francisco.
	Mission Dolores, lot in	Elizabeth de Zaldo	.45	Sent up for patent Aug. 28, 1862	San Francisco.
181	Mission Dolores, two tracts at	Bishop J. S. Alemany	8.54	Patented March 3, 1858	San Francisco.
156	Mission Dolores, lot in	F. DeHaro	2.04	Before Surveyor-General	San Francisco.
167	Mission Dolores, lot in	F. DeHaro	.44	Sent up for patent Aug. 21, 1865	San Francisco.
	Mission Dolores, lot in	E. & J. R. Valencia	.50	Rejected	San Francisco.
160	Mission Dolores, suerte in	Heirs of F. G. Palomares	28.41	Patented April 1, 1870	San Francisco.
158	Mission Dolores, suerte in	C. S. de Bernal et al.	5.86	Patented June 13, 1862	San Francisco.
372	Mission la Purisima	J. R. Malo	14,735.76	Patented October 12, 1862	Santa Barbara.
373	Mission Purisima de la	Bishop J. S. Alemany	14.04	Patented January 24, 1874	Santa Barbara.
308	Mission San Antonio	Bishop J. S. Alemany	33.19	Patented May 31, 1862	Monterey.
392	Mission San Buenaventura	Bishop J. S. Alemany	36.27	Patented May 23, 1862	Ventura.
393	Mission San Buenaventura, lot in	Fernando Tico	25.90	Patented June 9, 1866	Ventura.
396	Mission (Ex) San Buenaventura	M. A. R. de Poli.	48,822.91	Patented August 24, 1874	Ventura.
533	Mission San Diego	Bishop J. S. Alemany	22.21	Patented May 23, 1862	San Diego.
532	Mission (Ex) San Diego.	S. Arguello	58,875.38	Patented September 1, 1876	San Diego.
412	Mission San Fernando	Bishop J. S. Alemany	76.94	Patented May 31, 1864	Los Angeles.
410	Mission (Ex) San Fernando	E. de Celis	116,858.46	Patented January 8, 1873	Los Angeles.
448	Mission San Gabriel	Bishop J. S. Alemany	190.69	Patented November 19, 1859	Los Angeles.
	Mission San Gabriel, lot near	R. Valenzuela et al.	21.63	Patented December 4, 1875	Los Angeles.
135	Mission San José	Bishop J. S. Alemany	28.33	Patented March 3, 1858	Los Angeles.
240	Mission San Juan Bautista.	Bishop J. S. Alemany	55.23	Patented November 19, 1859	Alameda.
					San Benito.



**PLAT**  
of the  
**SESPERANCHO**  
finally confirmed to  
**THOMAS W. MOORE**  
As original under instructions from the  
**U.S. SURVEYOR GENERAL**  
by  
*Charles F. Hoffmann, Dep. Sur*  
January 1868  
Containing 25,360<sup>00</sup> Acres  
and including  
5,780<sup>00</sup> Acres of Sandy River Bed  
Scale as to 61 mi  
Meridian N 74 E

*Exterior Boundaries*

Course	Dist	Course	Dist	
1	S 80° 50'	81 14'	N 20° 10'	517 64'
2	S 79° 50'	54 29'	S 29° 10'	517 20'
3	S 77° 40'	53 20'	S 63° 30'	28 00'
4	N 3° 30'	N 20° 10'	S 30° 30'	N 20 00'
5	N 76° 50'	38 19'	N 76° 50'	N 20 00'
6	N 65° 20'	307 14'	N 65° 20'	49 57'
7	N 25° 10'	107 67'	S 2 1 10'	2 00'
8	S 88° 0'	76 00'	S 88° 0'	N 00 00'
9	N 79° 2'	89 21'	S 14° 10'	229 20'
10	N 39° 50'	61 11'	S 80° 10'	125 30'
11	N 4° 10'	30 22'	S 89° 2'	30 00'
12	N 4° 30'	62 00'	S 87° 2'	30 00'
13	N 16° 2'	26 00'	N 82° 2'	70 00'
14	N 87° 10'	233 20'	East	17 00'
15	S 89° 10'	203 70'	.....	.....

The field notes of the Sespe Rancho from which this Plat has been made out, have been examined and approved and are on file in this Office  
U.S. Surveyor General's Office  
San Francisco, California  
June 17<sup>th</sup> 1868

*L. Upson*  
U.S. Surv. Gen. Cal.

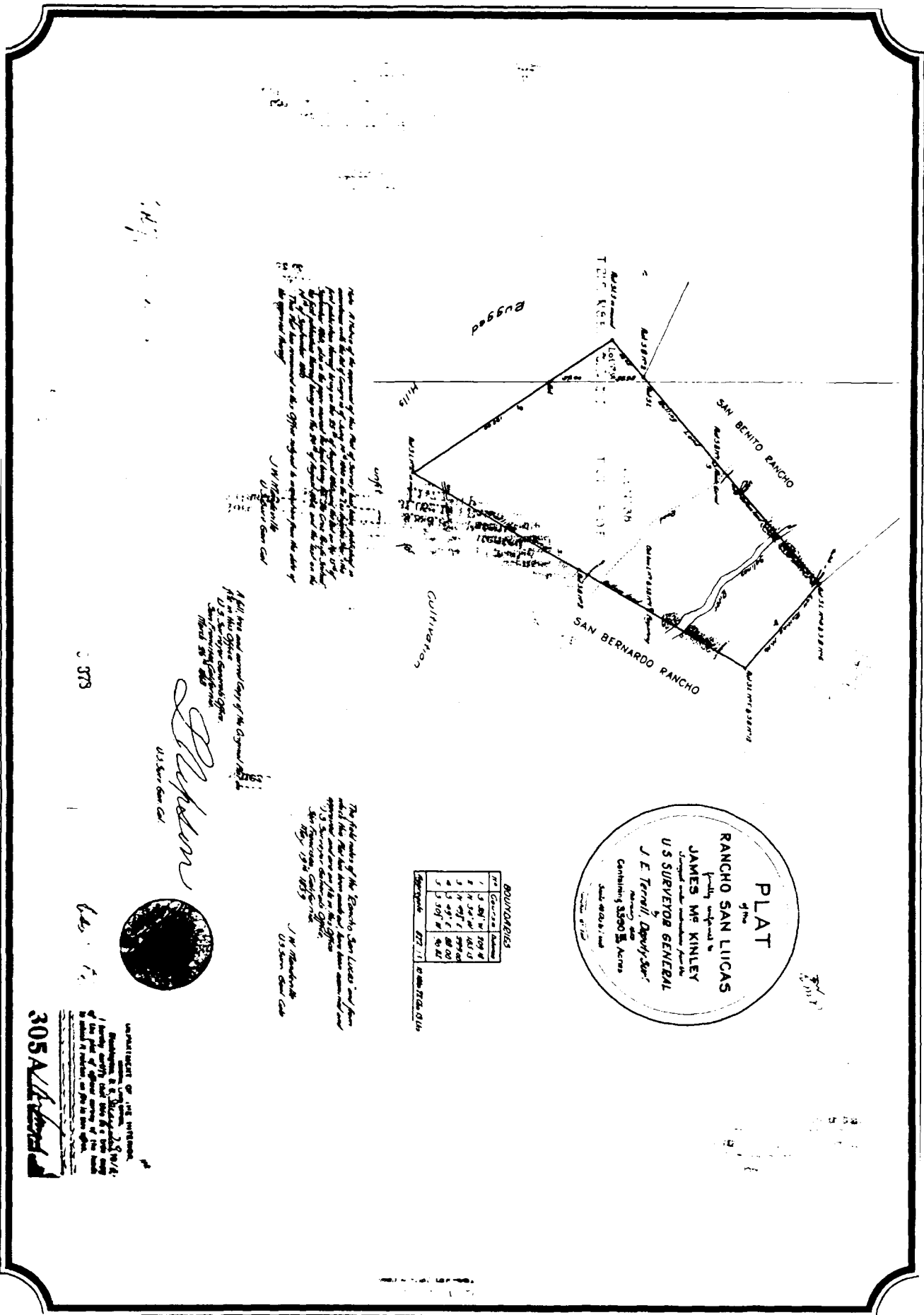
DEPARTMENT OF THE SURVEY  
San Francisco, Cal. 1868  
I hereby certify that this is a true and correct copy of the Plat of Sespe Rancho of the State of California, as filed in the Office of the Surveyor General, San Francisco, California, on the 17th day of June, 1868.

Number 307  
Notes 1-90

**397B 16**

GRANTS OF LAND IN CALIFORNIA MADE BY SPANISH OR MEXICAN AUTHORITIES—Continued.

No. on Gen'l L. O. Map.	NAME OF GRANT.	Confirmer.	Area.	Condition of Title.	Where Located.
503	Mission San Juan Capistrano	Bishop J. S. Alemany	44.40	Patented March 18, 1865	Los Angeles.
504	Mission San Juan Capistrano, tract near	S. Rios	7.09	Patented March 1, 1879	Los Angeles.
333	Mission San Luis Obispo	Bishop J. S. Alemany	52.72	Patented September 2, 1859	San Luis Obispo.
521	Mission (Ex) San Luis Rey	Juan Wilson	1.00	In Court on title	San Luis Obispo.
313	Mission San Miguel	Bishop J. S. Alemany	53.39	Patented March 18, 1865	San Diego.
43	Mission San Rafael	Bishop J. S. Alemany	33.97	Patented September 2, 1859	Monterey.
384	Mission Santa Barbara	Bishop J. S. Alemany	6.48	Patented October 19, 1859	Marin.
188	Mission Santa Clara	Bishop J. S. Alemany	283.13	Patented March 18, 1865	Santa Barbara.
210	Mission Santa Clara, lot near	Bishop J. S. Alemany	19.95	Patented March 3, 1865	Santa Clara.
368	Mission Santa Cruz	F. Arce	10.00	No decree on file	Santa Clara.
226	Mission Santa Ynez	Bishop J. S. Alemany	18.94	Patented September 2, 1859	Santa Cruz.
294	Mission Soledad	Bishop J. S. Alemany	17.35	Patented May 23, 1862	Santa Barbara.
70	Mission (Ex) Soledad	Bishop J. S. Alemany	34.47	Patented November 19, 1859	Monterey.
376	Mission Sonoma	F. Soberanes	8,899.82	Patented May 18, 1874	Monterey.
496	Mission Vieja de la Purisima	Bishop J. S. Alemany	14.20	Patented May 31, 1862	Sonoma.
53	Mission Vieja, or La Paz	J. & J. Carrillo	4,413.60	Patented November 7, 1873	Santa Barbara.
506	Molinos, Los	Juan Forster	46,432.65	Patented August 6, 1866	Los Angeles.
112	Monserate	J. B. R. Cooper	17,892.42	Patented April 3, 1858	Sonoma.
262	Monte del Diablo	Y. M. Alvarado	13,322.90	Patented July 17, 1872	San Diego.
258	Monterey County, tract in	S. Pacheco	17,921.54	Patented March 19, 1859	Contra Costa.
254	Monterey County, tract in	Heirs of T. Blanco	44.99	Patented November 28, 1881	Monterey.
256	Monterey County, tract in	Rufina Castro	33.47	Patented March 18, 1885	Monterey.
325	Monterey County, tract in	Henry Coaks	1,108.03	Patented August 8, 1870	Monterey.
28	Moro y Cayucos	Simeon Castro	112.83	Patented July 30, 1867	Monterey.
480	Muscupiale	James Meadows	4,591.71	Patented August 9, 1866	Monterey.
528	Nacion, De la	City of Monterey	30,985.56	Sent for patent July 26, 1880	Monterey.
253	Nacional	J. McKinley	8,045.49	Patented January 19, 1878	San Luis Obispo.
76	Napa, part of	M. Torres	17,760.75	Patented February 4, 1860	Sonoma.
76	Napa, part of	M. White	30,144.88	Patented June 22, 1872	San Bernardino.
76	Napa, part of	Juan Forster	28,631.94	Patented February 27, 1866	San Diego.
76	Napa, part of	Vicente Cantua	6,633.29	Patented April 7, 1866	Monterey.
76	Napa, part of	S. Vallejo	3,178.93	Patented June 9, 1866	Napa.
76	Napa, part of	Lyman Bartlett	679.52	Patented June 9, 1866	Napa.
76	Napa, part of	A. L. Boggs	320.55	Patented May 11, 1877	Napa.
76	Napa, part of	L. W. Boggs	679.66	Sent up December 7, 1880	Napa.
76	Napa, part of	J. E. Brown	647.47	Before Com. Gen'l Land Office	Napa.
76	Napa, part of	L. D. Brown	640.00	No decree filed	Napa.
76	Napa, part of	Nathan Coombs	325.42	Patented March 25, 1873	Napa.
76	Napa, part of	G. N. Cornwall	600.00	No decree filed	Napa.
76	Napa, part of	A. Farley	89.42	Before Surveyor-General	Napa.
76	Napa, part of	O. H. Frank	8,265.37	Sent up for patent Nov., 1890	Napa.
76	Napa, part of	J. M. Harbin	664.88	Sent up for patent Dec. 11, 1882	Napa.
76	Napa, part of	Hart & McGarry	470.14	Before Surveyor-General	Napa.
76	Napa, part of	Johnson Horrell	459.99	Before Surveyor-General	Napa.
76	Napa, part of	H. Ingraham	74.00	No decree filed	Napa.
76	Napa, part of	Wm. Keely	45.84	Before Surveyor-General	Napa.
76	Napa, part of	Eben Knight	160.00	Before Surveyor-General	Napa.
76	Napa, part of	H. G. Langley	680.10	Before Surveyor-General	Napa.
76	Napa, part of	John Love	100.80	Before Surveyor-General	Napa.
76	Napa, part of	B. McCoombs	140.37	Before Surveyor-General	Napa.
76	Napa, part of	Hannah McCoombs	160.79	Before Surveyor-General	Napa.
76	Napa, part of	J. R. McCoombs	465.60	Before Surveyor-General	Napa.
76	Napa, part of	Ann McDonald et al.	283.19	Before Surveyor-General	Napa.
76	Napa, part of	James McNeil	450.00	No decree filed	Napa.
76	Napa, part of	W. H. Osborne	259.51	Patented June 9, 1866	Napa.
76	Napa, part of	A. A. Ritchie	150.35	Before Surveyor-General	Napa.
76	Napa, part of	J. K. Rose	594.83	Patented June 9, 1866	Napa.
76	Napa, part of	J. P. Thompson	604.68	Patented June 3, 1880	Napa.
76	Napa, part of	John Truebody	769.58	Sent for patent Dec. 6, 1881	Napa.
251	Natividad, La	Ogden & Wise	637.11	Patented October 1, 1874	Napa.
20	New Helvetia	Ramona Burton et al.	8,642.21	Patented October 1, 1874	Monterey.
32	Nicasio, part of	John A. Sutter	48,839.30	Patented June 20, 1866	Yuba, Sutter, and Sacramento.
32	Nicasio, part of	James Black	9,478.82	Patented November 1, 1861	Marin.
32	Nicasio, part of	B. R. Buckelew	8,695.27	Patented November 1, 1861	Marin.
32	Nicasio, part of	Frink & Reynolds	7,599.10	Patented November 1, 1861	Marin.
501	Niguil, El	H. W. Halleck	30,848.85	Patented November 1, 1861	Marin.
351	Nipomo	Juan Abila et al.	13,316.01	Patented April 5, 1873	Los Angeles.
278	Noche Buena	Wm. G. Dana	37,887.91	Patented December 14, 1888	San Luis Obispo.
459	Nogales, Los	J. & J. de Monomany	4,411.58	Patented October 7, 1862	Monterey.
367	Nojoqui	Maria de J. Garcia et al.	1,003.67	Patented June 29, 1882	Los Angeles.
46	Novato	Ray Mondo Carrillo	13,284.50	Patented September 11, 1869	Santa Barbara.
373	Nuestra Señora del Refugio	Assignees of Simmons	8,570.62	Patented April 10, 1866	Marin.
399	Ojai	A. M. Ortega et al.	28,629.30	Patented July 28, 1866	Santa Barbara.
311	Ojitos, Los	Fernando Tico	17,716.85	Patented December 22, 1870	Ventura.
199	Ojo de Agua de la Coche	M. Soberanes	8,900.17	Patented April 18, 1871	Monterey.
159	Ojo de Agua de Figueras	M. J. C. Murphy	8,927.10	Patented January 4, 1860	Santa Clara.
48	Olmopali	Miranda et al.	1.77	Patented April 23, 1877	San Francisco.
85	Omochumnes	Camilo Ynitia	8,877.48	Patented December 18, 1862	Marin.
105	Orestimba	Catharine Sheldon et al.	18,661.86	Patented July 1, 1870	Sacramento.
529	Otay	Sebastian Nunez	26,686.39	Patented July 30, 1863	Manistans and Merced.
530	Otay or Janal	M. Estudillo	6,657.98	Patented January 20, 1872	San Diego.
180	Pala	V. Dominguez et al.	4,437.16	Patented June 13, 1872	San Diego.
430	Palos Verdes, Los	E. White et al.	4,454.06	Patented October 8, 1866	Santa Clara.
235	Panocha de San Juan y Los Carrisalitas	J. L. Sepulveda et al.	31,629.43	Patented June 22, 1880	Los Angeles.
282	Paraje de Sanchez	Ursua & Romo	22,175.34	Patented July 30, 1867	Merced.
96	Paso, Rancho del	C. Lugo et al.	6,664.32	Patented August 9, 1866	Monterey.
465	Paso de Bartolo, part of	Samuel Norris	44,371.42	Patented May 4, 1858	Sacramento.
465	Paso de Bartolo, part of	B. Guirado	875.99	Patented September 27, 1867	Los Angeles.
464	Paso de Bartolo	Joaquin Sepulveda	207.79	Patented March 17, 1861	Los Angeles.
320	Paso de Robles	Pio Fico et al.	8,691.22	Patented August 5, 1861	Los Angeles.
144	Pastoria de las Borregas	P. Rios	25,996.18	Patented July 12, 1866	San Luis Obispo.
		Martin Murphy, Jr.	4,894.35	Patented December 15, 1865	Santa Clara.



**PLAT**  
 of the  
**RANCHO SAN LUCAS**  
 formerly surveyed to  
**JAMES MC KINLEY**  
 U.S. SURVEYOR GENERAL  
 by  
**J. E. Terrell, Deputy-Surveyor**  
 Containing 3500 1/2 Acres  
 Situated in the County of Santa Barbara, State of California

BEARINGS

No.	Course	Distance
1	S 88° 15' W	209 1/2
2	S 84° 30' W	145 1/2
3	N 89° 15' E	299 1/2
4	S 89° 15' E	145 1/2
5	S 89° 15' E	145 1/2
6	S 89° 15' E	145 1/2
7	S 89° 15' E	145 1/2
8	S 89° 15' E	145 1/2
9	S 89° 15' E	145 1/2
10	S 89° 15' E	145 1/2
11	S 89° 15' E	145 1/2
12	S 89° 15' E	145 1/2
13	S 89° 15' E	145 1/2
14	S 89° 15' E	145 1/2
15	S 89° 15' E	145 1/2
16	S 89° 15' E	145 1/2
17	S 89° 15' E	145 1/2
18	S 89° 15' E	145 1/2
19	S 89° 15' E	145 1/2
20	S 89° 15' E	145 1/2
21	S 89° 15' E	145 1/2
22	S 89° 15' E	145 1/2
23	S 89° 15' E	145 1/2
24	S 89° 15' E	145 1/2
25	S 89° 15' E	145 1/2
26	S 89° 15' E	145 1/2
27	S 89° 15' E	145 1/2
28	S 89° 15' E	145 1/2
29	S 89° 15' E	145 1/2
30	S 89° 15' E	145 1/2
31	S 89° 15' E	145 1/2
32	S 89° 15' E	145 1/2
33	S 89° 15' E	145 1/2
34	S 89° 15' E	145 1/2
35	S 89° 15' E	145 1/2
36	S 89° 15' E	145 1/2
37	S 89° 15' E	145 1/2
38	S 89° 15' E	145 1/2
39	S 89° 15' E	145 1/2
40	S 89° 15' E	145 1/2
41	S 89° 15' E	145 1/2
42	S 89° 15' E	145 1/2
43	S 89° 15' E	145 1/2
44	S 89° 15' E	145 1/2
45	S 89° 15' E	145 1/2
46	S 89° 15' E	145 1/2
47	S 89° 15' E	145 1/2
48	S 89° 15' E	145 1/2
49	S 89° 15' E	145 1/2
50	S 89° 15' E	145 1/2
51	S 89° 15' E	145 1/2
52	S 89° 15' E	145 1/2
53	S 89° 15' E	145 1/2
54	S 89° 15' E	145 1/2
55	S 89° 15' E	145 1/2
56	S 89° 15' E	145 1/2
57	S 89° 15' E	145 1/2
58	S 89° 15' E	145 1/2
59	S 89° 15' E	145 1/2
60	S 89° 15' E	145 1/2
61	S 89° 15' E	145 1/2
62	S 89° 15' E	145 1/2
63	S 89° 15' E	145 1/2
64	S 89° 15' E	145 1/2
65	S 89° 15' E	145 1/2
66	S 89° 15' E	145 1/2
67	S 89° 15' E	145 1/2
68	S 89° 15' E	145 1/2
69	S 89° 15' E	145 1/2
70	S 89° 15' E	145 1/2
71	S 89° 15' E	145 1/2
72	S 89° 15' E	145 1/2
73	S 89° 15' E	145 1/2
74	S 89° 15' E	145 1/2
75	S 89° 15' E	145 1/2
76	S 89° 15' E	145 1/2
77	S 89° 15' E	145 1/2
78	S 89° 15' E	145 1/2
79	S 89° 15' E	145 1/2
80	S 89° 15' E	145 1/2
81	S 89° 15' E	145 1/2
82	S 89° 15' E	145 1/2
83	S 89° 15' E	145 1/2
84	S 89° 15' E	145 1/2
85	S 89° 15' E	145 1/2
86	S 89° 15' E	145 1/2
87	S 89° 15' E	145 1/2
88	S 89° 15' E	145 1/2
89	S 89° 15' E	145 1/2
90	S 89° 15' E	145 1/2
91	S 89° 15' E	145 1/2
92	S 89° 15' E	145 1/2
93	S 89° 15' E	145 1/2
94	S 89° 15' E	145 1/2
95	S 89° 15' E	145 1/2
96	S 89° 15' E	145 1/2
97	S 89° 15' E	145 1/2
98	S 89° 15' E	145 1/2
99	S 89° 15' E	145 1/2
100	S 89° 15' E	145 1/2

This is a true and correct copy of the original plat as  
 recorded in the office of the Surveyor General of the State of California  
 at San Francisco, California, on the 15th day of May, 1853.  
 J. E. Terrell, Deputy-Surveyor  
 U.S. Surveyor General

The field notes of the Rancho San Lucas were taken  
 and the plat hereon made by James Mc Kinley, U.S. Surveyor  
 General, and are on file in the office of the Surveyor  
 General, California, at San Francisco, California.  
 May 15th 1853  
 J. E. Terrell  
 U.S. Surveyor General

A full and correct copy of the original plat is  
 on file in the office of the Surveyor General of the State of  
 California, at San Francisco, California.  
 May 15th 1853  
 J. E. Terrell  
 U.S. Surveyor General

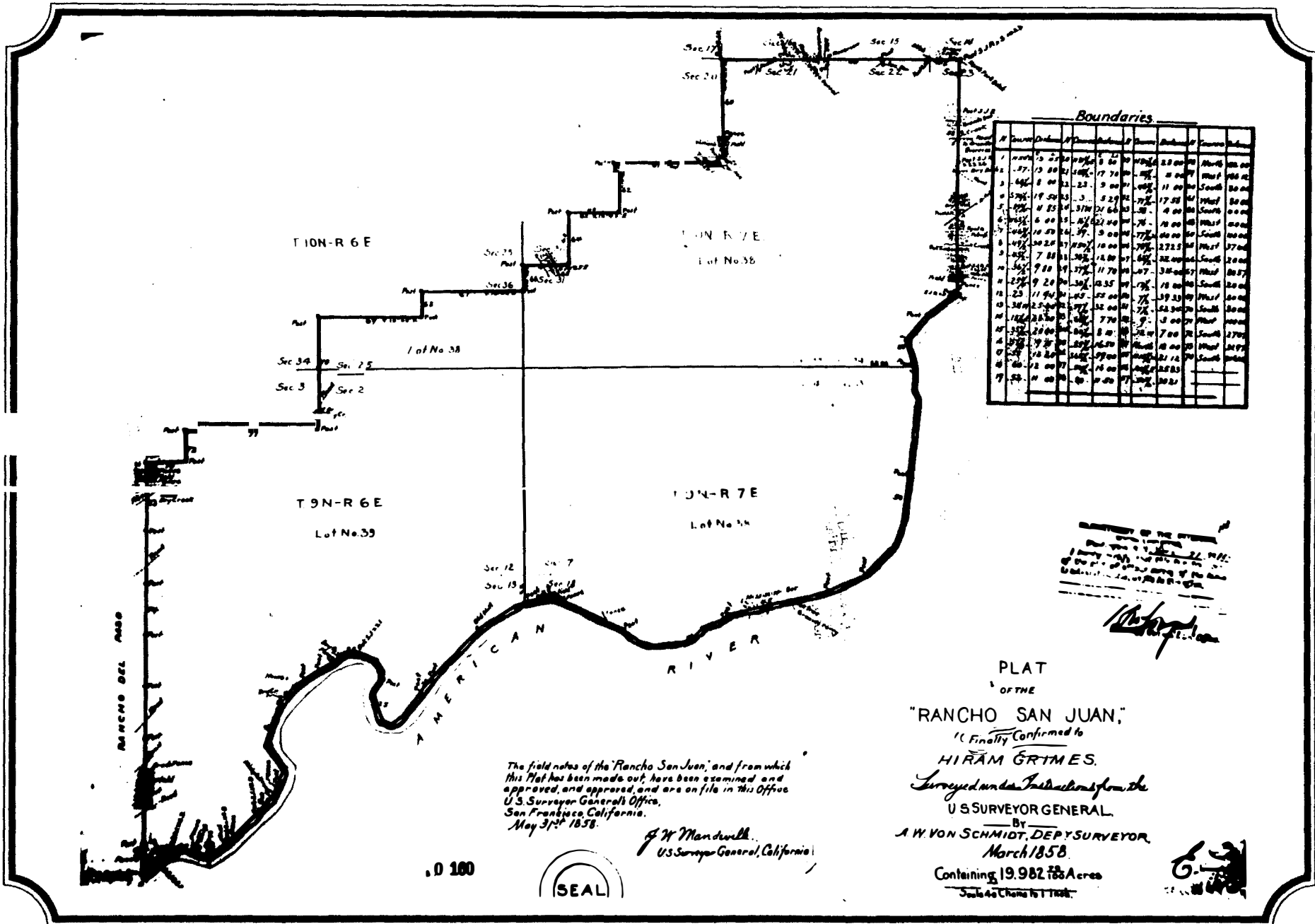


REGISTERED OF THE SURVEYOR  
 State of California, J. S. Mc  
 1st Deputy Surveyor, and 2nd Deputy  
 of the State of California, at the  
 office of the Surveyor General, at  
 San Francisco, California.  
 305 A. Mc  
 J. S. Mc



GRANTS OF LAND IN CALIFORNIA MADE BY SPANISH OR MEXICAN AUTHORITIES—Continued.

No. of Grant	NAME OF GRANT.	Confirnee.	Area.	Condition of Title.	Where Located.
144	Pastoria de las Borregas	Mariano Castro	4,172.15	Patented September 17, 1881	Santa Clara.
490	Pauba	Luis Vignes	26,597.98	Patented January 19, 1890	San Diego.
507	Pauma	J. A. Serrano et al.	13,309.60	Patented August 29, 1871	San Diego.
525	Penasquitos, Los	F. M. Ruiz	8,488.01	Patented April 13, 1876	San Diego.
107	Pescadero, El	Hiram Grimes et al.	35,448.08	Patented January 13, 1858	Stanislaus and San Joaquin.
280	Pescadero, El	D. Jacks	4,426.46	Patented February 19, 1868	Monterey.
108	Pescadero, El	Pico & Nagle	35,546.39	Patented March 10, 1866	San Joaquin and Alameda.
49	Petaluma	M. G. Vallejo	68,622.17	Patented November 19, 1874	Sonoma.
321	Piedra Blanca	J. J. Pico	48,806.59	Patented October 9, 1876	San Luis Obispo.
128	Pinole, El	M. A. M. de Richardson	17,760.64	Patented August 22, 1868	Contra Costa.
310	Piojo	Heirs of Joaquin Soto	13,329.28	Patented April 30, 1868	Monterey.
396	Pismo	I. J. Sparks	8,888.89	Patented November 10, 1869	San Luis Obispo.
312	Plevo	W. S. Johnson et al.	13,299.27	Patented March 7, 1872	Monterey.
227	Polka, La	M. J. C. Murphy	4,168.78	Patented March 3, 1890	Santa Clara.
401	Posas, Las	J. de la G. y Noriega	26,023.28	Patented January 18, 1881	Ventura.
120	Positas, Las	Livermore & Noriega	8,890.00	Patented May 25, 1872	Alameda.
395	Positas (Las) y La Calera	M. C. de Jones	3,281.70	Patented June 10, 1870	Santa Barbara.
115	Posolmi	Lopez Ynigo et al.	1,665.90	Patented January 18, 1881	Santa Clara.
278	Pota de los Omitos	Carlos Espinoza	16,938.98	Patented June 23, 1866	Monterey.
	Potrero de la Mission Vieja de San Gabriel	Valenzuela et al.	96.06	Before Surveyor-General	Los Angeles.
134	Potrero de los Cerritos	Pacheco & Alvizo	10,610.26	Patented February 21, 1868	Alameda.
446	Potrero de Felipe Lugo	Morillo & Romero	2,042.81	Patented June 15, 1871	Los Angeles.
286	Potrero de San Carlos	J. Gutierrez et al.	4,304.98	Patented June 9, 1862	Monterey.
329	Potrero de San Luis Obispo	M. C. Boronda	3,508.23	Patented July 1, 1870	San Luis Obispo.
178	Potrero de Santa Clara	R. F. Stockton	1,669.03	Patented December 30, 1861	Santa Clara.
404	Potreros of San Juan Capistrano	Juan Forster	1,167.74	Patented June 30, 1868	Los Angeles.
213	Potrero y Rincon de San Pedro de Reglado	T. W. Russell	91.53	Sent for patent October 5, 1895	Santa Cruz.
445	Potrero Grande	J. M. Sanchez	4,431.05	Patented July 19, 1859	Los Angeles.
587	Prietos (Los) y Najalavegua	José Dominguez	48,728.67	Patented February 19, 1875	Santa Barbara.
2	Primer Cañon ó Rio de los Berrendos	J. F. Dye	26,687.11	Patented February 28, 1871	Tehama.
419	Prospero Tract	R. Valenzuela et al.	23.63	Patented December 4, 1875	Los Angeles.
424	Providentia	D. W. Alexander et al.	4,064.33	Patented August 6, 1872	Los Angeles.
342	Pueblo, Lot No. 6	Pedro Chaboya	368.29	Patented June 21, 1876	Santa Clara.
400	Punte, La	Workman & Roland	48,790.55	Patented April 19, 1867	Los Angeles.
106	Puerto, Rancho del	Reed & Wade	13,340.89	Patented August 15, 1864	Stanislaus.
148	Pulgas, Las	M. de la S. O. de Arguello et al.	35,240.47	Patented October 2, 1867	San Mateo.
279	Punta de Pinos	H. De Gray et al.	2,480.51	Patented November 19, 1880	Monterey.
41	Punta de Quentin	B. R. Buckelew	8,877.44	Patented April 10, 1866	Marin.
375	Punta de la Concepcion	A. Carillo	24,092.04	Patented June 10, 1890	Santa Barbara.
354	Punta de la Laguna	L. Arellanes et al.	28,648.42	Patented October 2, 1873	S. Barbara and S. Luis Obispo.
34	Punta de Los Reyes (Sobrante)	Andrew Randall	48,189.34	Patented June 4, 1860	Marin.
33	Punta de Los Reyes	Andrew Randall	8,877.08	Patented June 4, 1860	Marin.
205	Punta del Año Nuevo	Heirs of Simeon Castro	17,753.15	Patented December 3, 1867	San Mateo.
175	Purisima (La) Concepcion	Juana Briones	4,438.94	Patented August 15, 1871	Santa Clara.
88	Putas, Las	M. A. Higuera de Berreyesa et al.	35,515.82	Patented January 5, 1863	Solano.
86	Putos, Los	J. M. Vaca & J. F. Peña	44,398.78	Patented June 4, 1858	Solano.
187	Quito	M. Alvizo et al.	13,309.85	Patented May 14, 1866	Santa Clara.
85	Queesseni	Wm. Gordon	8,904.49	Patented February 4, 1860	Yolo.
102	Rancheria del Rio Estanislao	Rico & Castro	48,888.64	Patented January 31, 1863	Stanislaus and Calaveras.
238	Real de los Aguilas	F. A. McDougal et al.	38,648.19	Patented September 23, 1869	San Benito.
207	Refugio	F. & J. Bolcoff	12,187.12	Patented February 4, 1860	Santa Cruz.
476	Rincon, El	Bernardo Yorba	4,451.47	Patented November 14, 1879	San Bernardino.
387	Rincon, El	Teodoro Arellanes	4,459.68	Patented November 22, 1872	Santa Barbara.
56	Rincon de Mustiacon	Johnson Horrell et al.	8,868.89	Patented June 9, 1866	Sonoma.
146	Rincon de San Francisquito	T. E. & S. Robles	8,418.21	Patented February 19, 1868	Santa Clara.
281	Rincon de Sanjon	J. E. Boronda	2,229.70	Patented July 13, 1860	Monterey.
516	Rincon del Diablo	Heirs of Juan B. Alvarado	12,653.77	Patented May 3, 1872	San Diego.
461	Rincon de la Brea	G. Ybarra	4,452.59	Patented November 14, 1864	Los Angeles.
272	Rincon de la Punta del Monte	Teodoro Gonzales	15,218.62	Patented November 29, 1866	Monterey.
255	Rincon de las Salinas	Rafael Estrada	2,220.02	Patented March 1, 1861	Monterey.
153	Rincon de las Salinas y Potrero Viejo	Heirs of J. C. Bernal	4,446.40	Patented December 31, 1867	San Francisco and San Mateo.
435	Rincon de los Bueyes	F. Higuera et al.	3,127.89	Patented August 27, 1872	Los Angeles.
241	Rincon de los Esteros	Rafael Alvizo et al.	2,200.19	Patented July 29, 1872	Santa Clara.
140	Rincon de los Esteros	F. Berreyesa et al.	1,844.54	Patented July 28, 1873	Santa Clara.
139	Rincon de los Esteros	E. E. White	2,308.17	Patented May 23, 1862	Santa Clara.
192	Rinconada de los Gatos	Hernandez & Peralta	6,651.44	Patented March 19, 1860	Santa Clara.
147	Rinconada del Arroya de San Francisquito	Heirs of M. A. Mesa	2,229.84	Patented July 26, 1872	Santa Clara.
86	Rio Jesus Maria	J. M. Harbin et al.	26,687.42	Patented July 3, 1866	Yolo.
403	Rio de Santa Clara	Valentin Cota et al.	44,883.30	Patented September 5, 1872	Ventura.
96	Rio de los Americanos	J. L. Folsom	35,521.36	Patented November 4, 1864	Sacramento.
6	Rio de los Molinos	A. G. Toomes	22,172.46	Patented December 3, 1858	Tehama.
87	Rio de los Putos	Wm. Wolfkill	17,754.73	Patented December 14, 1868	Yolo and Solano.
50	Roblar de la Misericordia	Daniel Wright et al.	16,887.45	Patented January 18, 1858	Sonoma.
	Russell Tract	T. W. Russell	145.89	Before Surveyor-General	Santa Cruz.
257	Salinas, Las	Heirs of G. Espinoza	4,413.81	Patented March 28, 1867	Monterey.
223	Salsipuedes	James Blair et al.	31,201.37	Patented March 2, 1861	Santa Cruz and Santa Clara.
219	San Andres	Guadalupe Castro et al.	8,911.53	Patented January 31, 1878	Santa Cruz.
130	San Antonio, part of	Ygnacio Peralta	9,416.08	Patented February 3, 1868	Alameda.
129	San Antonio, part of	A. M. Peralta	15,206.59	Patented June 25, 1874	Alameda.
128	San Antonio, part of	V. & D. Peralta	18,848.98	Patented February 10, 1877	Alameda.
442	San Antonio	A. M. Lugo	29,513.35	Patented July 20, 1866	Los Angeles.
176	San Antonio	E. Mesa et al.	4,440.31	Patented August 6, 1868	Santa Clara.
	San Antonio, part of	Wm. A. Dana et al.	3,541.80	Patented December 14, 1867	Santa Clara.
180	San Antonio, or Pescadero	J. J. Gonzales	3,282.32	Patented June 7, 1866	San Mateo.



**Boundaries**

No.	Start	Distance	To	Direction	From	Distance	Course	Remarks
1	1000	25	1000	N 60° E	1000	25	North	60 00
2	1025	15	80	S 15° E	17	70	South	60 00
3	1040	8	00	S 23° E	9	00	South	60 00
4	1048	17	50	S 3° E	5	29	South	60 00
5	1065	8	25	S 70° E	21	60	South	60 00
6	1073	6	00	S 3° E	5	00	South	60 00
7	1079	10	50	S 24° E	3	00	South	60 00
8	1089	30	20	S 7° E	18	00	South	60 00
9	1119	7	80	S 23° E	18	00	South	60 00
10	1127	9	20	S 2° E	12	35	South	60 00
11	1136	11	90	S 1° E	12	00	South	60 00
12	1147	25	00	S 1° E	32	00	South	60 00
13	1172	20	50	S 1° E	7	70	South	60 00
14	1192	20	00	S 1° E	8	40	South	60 00
15	1212	19	50	S 1° E	16	50	South	60 00
16	1231	18	20	S 1° E	17	00	South	60 00
17	1249	12	00	S 1° E	14	00	South	60 00
18	1261	11	00	S 1° E	17	00	South	60 00

REMARKS OF THE SURVEYOR  
 That the above is a true and correct copy of the original survey of the Rancho San Juan, as shown on the map of the same to which reference is made in the title of this plat.

*(Signature)*

PLAT  
 OF THE  
 "RANCHO SAN JUAN,"  
 (Finally Confirmed to)  
 HIRAM GRIMES.

Surveyed under Instructions from the  
 U.S. SURVEYOR GENERAL,  
 By  
 A. W. VON SCHMIDT, DEPT. SURVEYOR,  
 March 1858.

Containing 19,982.78 Acres  
 Scale 40 Chains to 1 Inch.

The field notes of the Rancho San Juan, and from which this Plat has been made out, have been examined and approved, and are on file in this Office  
 U.S. Surveyor General's Office,  
 San Francisco California,  
 May 31<sup>st</sup> 1858.

*(Signature)*  
 U.S. Surveyor General, California



10 160

GRANTS OF LAND IN CALIFORNIA MADE BY SPANISH OR MEXICAN AUTHORITIES—Continued.

No. on Gen'l. L. O. Map.	NAME OF GRANT	Confirmer.	Area.	Condition of Title.	Where Located.
411	San Antonio, or Rodeo de las Aguas.	M. R. Valdez	4,449.31	Patented June 27, 1871	Los Angeles.
502	San Augustin	J. L. Majors	4,436.78	Patented July 25, 1866	Santa Cruz.
504	San Benito	James Watson	6,671.08	Patented September 6, 1869	Monterey.
328	San Bernabe	Henry Cocks	13,226.04	Patented March 27, 1873	Monterey.
328	San Bernardo	Vincente Cane	4,379.42	Patented April 1, 1865	San Luis Obispo.
524	San Bernardo	M. A. Sasmak	17,768.07	Patented November 17, 1874	San Diego.
306	San Bernardo	M. Soberanes	13,346.65	Patented March 9, 1874	Monterey.
481	San Bernardino	J. de C. Lugo et al.	35,509.41	Patented November 24, 1865	San Bernardino.
1	San Buenaventura	P. B. Reading	26,632.09	Patented January 17, 1857	Shasta.
369	San Carlos de Jonata	J. Carrillo et al.	26,634.31	Patented December 2, 1872	Santa Barbara.
526	San Diego, pueblo land	City of San Diego	47,323.06	Patented April 10, 1874	San Diego.
523	San Dieruito	J. L. Osuna et al.	8,824.71	Patented April 18, 1871	San Diego.
343	San Emidio	Francisco Dominguez	17,709.79	Patented April 10, 1866	Kern.
309	San Francisco	Jacoba Feliz et al.	48,611.88	Patented February 12, 1875	Ventura and Los Angeles.
155	San Francisco, pueblo land	City of San Francisco	12,645.44	Patented June 20, 1864	San Francisco.
	San Francisco, tract in	Sherreback	120.00	Before Surveyor-General	San Francisco.
162	San Francisco, two lots in	J. P. Leese et al.	3.38	Patented March 3, 1868	San Francisco.
228	San Francisco de las Llagas.	J. & M. Murphy	22,283.24	Patented March 19, 1868	Santa Clara.
174	San Francisquito	M. C. V. de Rodriguez	1,471.00	Patented June 8, 1868	Santa Clara.
287	San Francisquito	José Abrego et al.	8,813.50	Patented June 8, 1862	Monterey.
447	San Francisquito	Henry Dalton	8,893.62	Patented May 30, 1867	Los Angeles.
	San Gabriel, tract near	Juan Silva	22.00	Before Surveyor-General	Los Angeles.
449	San Gabriel, tract near	H. P. Dorsey	22.00	Before Surveyor-General	Los Angeles.
420	San Gabriel, tract near	Michael White	78.23	Patented August 26, 1871	Los Angeles.
417	San Gabriel, tract near	José Ledesma	22.21	Patented June 20, 1871	Los Angeles.
416	San Gabriel, tract near	J. P. de J. Courtney	49.29	Patented June 20, 1871	Los Angeles.
450	San Gabriel, tract near	Francisco Sales	19.43	Patented June 20, 1871	Los Angeles.
451	San Gabriel, tract near	Simeon (Indian)	30.45	Patented December 27, 1876	Los Angeles.
452					
418	San Gabriel, two tracts near	Daniel Sexton	227.78	Patented May 16, 1871	Los Angeles.
453	San Gabriel, tract near	José Domingo	22.34	Patented August 23, 1871	Los Angeles.
39	San Geronimo	J. W. Revere	8,701.00	Patented April 4, 1860	Marin.
324	San Geronimo	R. Villavicencio	8,863.35	Patented July 10, 1876	San Luis Obispo.
171	San Gregorio	M. C. V. de Rodriguez	13,344.15	Patented February 19, 1861	San Mateo.
172	San Gregorio	Salvador Castro	4,439.31	Patented February 19, 1861	San Mateo.
489	San Jacinto	Heirs of J. A. Estudillo	35,508.03	Patented January 17, 1860	San Diego.
488	San Jacinto y San Gorgonio, tract between	L. Rubideau	4,439.57	Patented August 13, 1872	San Bernardino.
457	San Jacinto Nuevo y Potrero	T. W. Sutherland, guardian	48,861.10	Patented January 9, 1863	San Bernardino and San Diego.
500	San Joaquin	José Sepulveda	48,803.16	Patented September 19, 1867	Los Angeles.
232	San Joaquin	C. Cervantes	7,424.69	Patented January 6, 1874	San Benito.
458	San José	Dalton, Palomares & Vejar.	22,340.41	Patented January 20, 1875	Los Angeles.
457	San José, addition to	Dalton, Palomares & Vejar.	4,430.64	Patented December 4, 1875	Los Angeles.
45	San José	Ygnacio Pacheco	6,659.25	Patented January 14, 1861	Marin.
179	San José, pueblo lands.	City of San José	55,891.77	Patented June 4, 1884	Santa Clara.
431	San José de Buenos Avres	B. D. Wilson	4,438.69	Patented July 5, 1866	Los Angeles.
	San José y Sur Chiquito	José Castro	8,878.00	In Court on title	Monterey.
509	San José del Valle	J. J. Warner	26,688.93	Patented January 16, 1860	San Diego.
97	San Juan	Hiram Grimes	19,962.70	Patented July 9, 1860	Sacramento.
186	San Juan Bautista	J. A. Narvaes	8,879.54	Patented December 1, 1866	Santa Clara.
247	San Juan Bautista, tract near Mission of	M. Larios	4,493.00	Patented August 8, 1870	San Benito.
248	San Juan Bautista, tract near Mission of	P. Breen	401.25	Patented January 22, 1877	San Benito.
473	San Juan Cajon de Santa Ana	J. P. Ontiveros	35,970.92	Patented May 21, 1877	Los Angeles.
378	San Julian	J. de la G. y Noriega	48,221.68	Patented September 29, 1873	Santa Barbara.
238	San Justo	F. P. Pacheco	34,619.05	Patented December 6, 1865	San Benito
131	San Leandro	J. J. Estudillo	6,829.58	Patented July 15, 1863	Alameda.
300	San Lorenzo	Rafael Sanchez	48,285.95	Patented December 22, 1870	Monterey and San Benito.
299	San Lorenzo	F. Soberanes	21,484.23	Patented July 29, 1866	Monterey.
302	San Lorenzo	Heirs of A. Randall	22,264.47	Patented June 4, 1870	Monterey.
132	San Lorenzo	Barbara Sota et al.	6,685.85	Patented April 14, 1877	Alameda.
122	San Lorenzo	Guillermo Castro	26,722.52	Patented February 14, 1865	Alameda.
305	San Lucas	James McKinley	8,874.72	Patented February 23, 1862	Monterey.
234	San Luis Gonzaga	J. P. Pacheco	48,821.43	Patented May 16, 1871	Santa Clara and Merced.
	San Luis Obispo, lot near	J. M. Bonilla	3.85	Sent up for patent Aug. 28, 1882.	San Luis Obispo.
327	San Luisito	Guadalupe Cantua	4,389.56	Patented May 18, 1860	San Luis Obispo.
344	San Marcos	N. A. Den et al.	35,573.10	Patented September 6, 1869	San Luis Obispo.
149	San Mateo	Ex'rs of W. D. M. Howard	6,438.80	Patented November 18, 1857	Santa Barbara.
154	San Miguel	J. de J. Noe	4,443.38	Patented March 30, 1857	San Francisco and San Mateo.
394	San Miguel	Olivas & Lorenzana.	4,046.91	Patented March 21, 1873	Ventura.
62	San Miguel	Heirs of M. West	6,663.23	Patented June 29, 1865	Sonoma.
335	San Miguelito	Mariana Gonzales	22,135.89	Patented August 8, 1867	Monterey.
509	San Miguelito	Miguel Avila	14,198.20	Patented February 23, 1877	San Luis Obispo.
127	San Pablo	J. Y. Castro	17,938.59	Patented January 31, 1873	Contra Costa.
422	San Pasqual	B. D. Wilson	708.57	Patented February 12, 1881	Los Angeles.
415	San Pasqual, 2,000 varus near	Manuel Garrias	13,683.93	Patented April 3, 1863	Los Angeles.
	San Pedro	Juan Gallardo	700.00	Not surveyed	Los Angeles.
440	San Pedro	M. Dominguez et al.	43,119.13	Patented December 18, 1858	Los Angeles.
164	San Pedro	F. Sanchez	8,926.46	Patented November 8, 1870	San Mateo.
	San Pedro, Santa Margarita y Las Gallinas	G. O. de Chapman et al.	4,438.00	In Court on title	Santa Barbara.
423	San Rafael	Timothy Murphy	21,678.89	Patented February 21, 1866	Marin.
118	San Ramon	Julio Berdugo et al.	38,403.32	Patented January 28, 1882	Los Angeles.
117	San Ramon	J. M. Amador	16,516.96	Patented March 18, 1865	Contra Costa and Alameda.
		Leo Norris	4,460.94	Patented July 3, 1882	Contra Costa.
116	San Ramon	H. W. Carpentier	8,917.36	Patented April 7, 1866	Contra Costa.
322	San Simeon	J. M. Gomez	4,468.81	Patented April 7, 1865	San Luis Obispo.
243	San Vicente	C. Munras et al.	19,979.01	Patented June 29, 1866	Monterey.
195	San Vicente	M. Z. B. Berrevesa et al.	4,458.36	Patented June 24, 1868	Santa Clara.

PACIFIC OCEAN

Rancho Cañada de Verde y Arroyo de la Purissima

T.6S. R.5W.

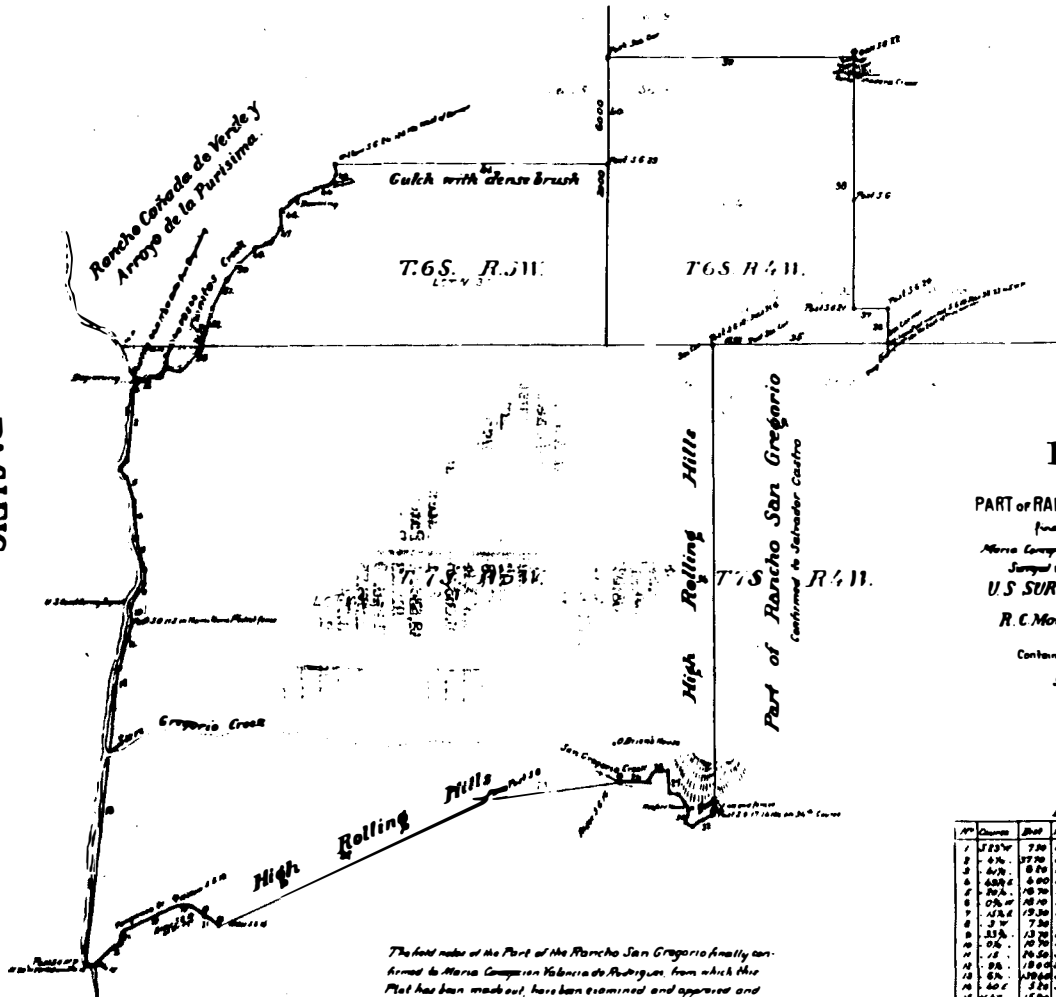
T.6S. R.4W.

CutA with dense brush

Rolling Hills High Part of Rancho San Gregorio confirmed to Salvador Castro

T.7S. R.4W.

**PLAT**  
of the  
**PART OF RANCHO SAN GREGORIO**  
finally confirmed to  
Maria Compcion Ybarra de Rodriguez  
Surveyed under instructions from the  
**U.S. SURVEYOR GENERAL**  
by  
**R. C. MOTHERSON, Dep. Sur.**  
August 1860  
Containing 13,344 1/2 Acres  
Doubled to Area  
Number of 50001



**Boundaries**

AP	Course	Dist	AP	Course	Dist	AP	Course	Dist
1	S 23° 30'	7.00	11	S 21° 30'	40.00	21	West	142.00
2	S 6° 30'	27.00	12	N 88° 00'	18.00	22	S 8° 30'	6.00
3	S 47° 30'	8.75	13	S 87° 30'	70.00	23	S 10° 30'	2.00
4	S 68° 30'	6.00	14	S 60° 00'	18.00	24	S 20° 30'	20.00
5	S 20° 30'	18.00	15	N 40° 00'	6.00	25	S 45° 30'	13.00
6	S 0° 30'	18.00	16	N 70° 00'	0.00	26	S 75° 30'	8.75
7	N 12° 30'	19.00	17	S 10° 30'	18.00	27	S 60° 30'	10.00
8	N 3° 30'	7.50	18	S 20° 30'	2.00	28	S 45° 30'	14.00
9	N 33° 30'	13.25	19	S 30° 30'	3.00	29	S 30° 30'	14.00
10	S 0° 30'	18.00	20	S 45° 30'	6.00	30	S 45° 30'	10.00
11	S 2° 30'	18.00	21	S 60° 30'	4.00	31	S 45° 30'	14.00
12	S 8° 30'	18.00	22	S 75° 30'	12.00	32	S 45° 30'	14.00
13	S 15° 30'	18.00	23	S 87° 30'	18.00	33	S 45° 30'	14.00
14	S 23° 30'	18.00	24	S 97° 30'	24.00	34	S 45° 30'	14.00
15	S 33° 30'	18.00	25	S 107° 30'	30.00	35	S 45° 30'	14.00
16	S 43° 30'	18.00	26	S 117° 30'	36.00	36	S 45° 30'	14.00
17	S 53° 30'	18.00	27	S 127° 30'	42.00	37	S 45° 30'	14.00
18	S 63° 30'	18.00	28	S 137° 30'	48.00	38	S 45° 30'	14.00
19	S 73° 30'	18.00	29	S 147° 30'	54.00	39	S 45° 30'	14.00
20	S 83° 30'	18.00	30	S 157° 30'	60.00	40	S 45° 30'	14.00


The field notes of the Part of the Rancho San Gregorio finally confirmed to Maria Compcion Ybarra de Rodriguez from which this Plat has been made out, have been examined and approved and are on file in this Office  
U. S. Surveyor General's Office  
San Francisco California  
September 25<sup>th</sup> 1860

*J. W. Mandeville*  
U. S. Surveyor General

DEPARTMENT OF THE INTERIOR,  
Washington, D. C., 26 1860  
I hereby certify that this is a true copy of the plat of official survey of the lands described therein, as they are shown.

*H. B. ...*

A. Miller of the approval of this Plat and its inclusion in Office was published according to law in the San Francisco Herald and San Francisco Herald as usually appears in the California for public knowledge of the same.



GRANTS OF LAND IN CALIFORNIA MADE BY SPANISH OR MEXICAN AUTHORITIES—Continued.

No. on Grant	NAME OF GRANT.	Confirmer.	Area.	Condition of Title.	Where Located.
204	San Vicente	B. A. Escamilla	10,802.60	Patented May 6, 1870	Santa Cruz.
432	San Vicente y Santa Monica	R. Sepulveda	30,259.65	Patented July 23, 1881	Los Angeles.
228	San Ysidro	John Gilroy et al.	4,460.67	Patented September 27, 1867	Santa Clara.
229	San Ysidro	Quintin Ortega	4,438.65	Patented October 22, 1868	Santa Clara.
24	Sanel	Fernando Feliz	17,754.38	Patented December 15, 1860	Mendocino.
43	Sanjon de los Moquelumnos	Heirs of A. Chabolla	35,508.14	Patented May 30, 1865	San Joaquin and Sacramento.
198	Sanjon de Santa Rita	F. Soberanes	48,823.84	Patented November 20, 1862	Fresno and Merced.
388	Santa Ana	C. Ayala et al.	21,522.04	Patented December 22, 1870	Ventura.
477	Santa Ana del Chino.	M. M. Williams et al.	22,234.20	Patented February 15, 1869	San Bernardino.
478	Santa Ana del Chino, addition	M. M. Williams et al.	13,366.16	Patented April 29, 1869	San Bernardino.
237	Santa Ana y Quien Sabe	Manuel Larios et al.	48,822.60	Patented May 1, 1860	San Benito.
454	Santa Anita.	Henry Dalton	13,319.06	Patented August 9, 1866	Los Angeles.
386	Santa Barbara, pueblo	City of Santa Barbara	17,826.17	Patented May 31, 1872	Santa Barbara.
177	Santa Clara, tract near	J. Enright	710.14	Patented May 1, 1866	Santa Clara.
189	Santa Clara, two tracts near	M. S. Bennett	358.51	Patented July 19, 1871	Santa Clara.
402	Santa Clara del Norte.	Juan Sanchez	13,988.91	Patented November 5, 1869	Ventura.
334	Santa Fe, Rancho de	V. Linares	165.76	Patented August 19, 1866	San Luis Obispo.
463	Santa Gertrudes, part of.	T. S. Colima	3,696.23	Patented July 17, 1877	Los Angeles.
466	Santa Gertrudes, part of.	McFarland & Downey	17,602.01	Patented August 19, 1870	Los Angeles.
338	Santa Manuela.	F. Z. Branch	16,954.83	Patented August 22, 1868	San Luis Obispo.
316	Santa Margarita.	Joaquin Estrada	17,734.94	Patented April 9, 1861	San Luis Obispo.
505	Santa Margarita y Las Flores	Pio Pico et al.	133,440.78	Patented March 28, 1879	San Diego.
395	Santa Paula y Saticoy	J. P. Davidson	17,773.33	Patented July 15, 1872	Ventura.
119	Santa Rita	Yountz, administrator	8,894.01	Patented March 18, 1866	Alameda.
371	Santa Rita	J. R. Malo	13,316.05	Patented June 25, 1875	Santa Barbara.
323	Santa Rosa.	Julian Estrada.	13,183.62	Patented March 18, 1866	San Luis Obispo.
370	Santa Rosa.	M. J. O. de Cota et al.	15,525.55	Patented April 30, 1872	Santa Barbara.
493	Santa Rosa.	Juan Moreno	47,815.10	Patented October 10, 1872	San Diego.
184	Santa Teresa	Augustin Bernal	9,647.13	Patented March 8, 1867	Santa Clara.
319	Santa Ysabel.	Francisco Arce	17,774.12	Patented May 21, 1866	San Luis Obispo.
510	Santa Ysabel	J. J. Ortega et al.	17,719.40	Patented May 14, 1872	San Diego.
474	Santiago de Santa Ana	B. Yorba et al.	78,941.49	Patented December 21, 1865	Los Angeles.
26	Saucelito	W. A. Richardson	19,571.92	Patented August 7, 1879	Marin.
277	Saucito	Wilson et al.	2,211.65	Patented October 7, 1862	Monterey.
5	Saucos	R. H. Thomas	22,212.21	Patented October 14, 1867	Tehama.
264	Sausal.	J. P. Leese	10,241.88	Patented September 2, 1869	Monterey.
438	Sausal Redondo.	A. I. Abila	22,458.94	Patented March 22, 1875	Los Angeles.
397	Sespe.	T. W. Moore et al.	8,890.81	Patented March 14, 1872	Ventura.
215	Shoquel	Martina Castro	1,668.05	Patented March 19, 1860	Santa Cruz.
201	Shoquel Augmentation	Martina Castro	32,702.41	Patented March 19, 1860	Santa Cruz.
485	Sierra, La	Bernardo Yorba	17,786.89	Patented February 4, 1875	San Bernardino.
484	Sierra, La	Vicenta Sepulveda.	17,774.19	Patented April 28, 1877	San Bernardino.
400	Simi	J. de la G. y Noriega	113,009.21	Patented June 29, 1865	Los Angeles and Ventura.
348	Sisquoc	J. B. Huie et al.	35,485.90	Patented August 24, 1868	S. Luis Obispo and Santa Barbara.
	Sobranste, El	J. J. and V. Castro	20,565.42	Patented August 11, 1863	Contra Costa.
486	Sobranste de San Jacinto	M. de R. de Aguirre	48,947.28	Patented October 25, 1867	San Bernardino.
225	Solis	R. Castro et al.	8,575.46	Patented January 18, 1869	Santa Clara.
63	Sonoma, pueblo	City of Sonoma	6,065.95	Patented March 31, 1860	Sonoma.
71	Sonoma City, lot in	M. G. Vallejo	8.81	Patented April 30, 1866	Sonoma.
54	Sotoyome	Heirs of H. D. Fitch	48,638.51	Patented April 3, 1858	Sonoma.
31	Soulajule, part of	G. N. Cornwall	919.18	Patented January 18, 1879	Marin.
31	Soulajule, part of	L. D. Watkins	1,446.79	Patented January 18, 1879	Marin.
31	Soulajule, part of	M. F. Gormley	2,266.35	Patented January 18, 1879	Marin.
31	Soulajule, part of	P. J. Vasquez	3,774.20	Patented January 18, 1879	Marin.
31	Soulajule, part of	J. S. Brackett	2,492.19	Patented January 18, 1879	Marin.
350	Suey, Rancho de	R. C. de Wilson	48,834.27	Patented August 10, 1866	Santa Barbara and S. Luis Obispo.
91	Suisun	A. A. Richie	17,754.73	Patented January 17, 1857	Solano.
	Suisun, part of	J. H. Fine	482.19	Patented December 16, 1862	Solano.
288	Sur, El	J. B. R. Cooper	8,949.06	Patented May 18, 1868	Monterey.
441	Tajauta	E. Abila	3,559.86	Patented January 8, 1873	Los Angeles.
344	Tejon, El	Aguirre & Del Valle	97,616.78	Patented May 9, 1863	Kern.
398	Temescal	R. de la Cuesta	13,339.07	Patented September 13, 1871	Ventura and Los Angeles.
491	Temecula	Luis Vignes	26,608.94	Patented January 18, 1860	San Diego.
492	Temecula, lands in valley of	P. Apis	2,233.42	Patented January 8, 1873	San Diego.
349	Tepusquet.	A. M. Cota et al.	8,900.75	Patented February 23, 1871	S. Luis Obispo and Santa Barbara.
365	Tequepis	A. M. Villa	8,919.00	Patented July 24, 1869	Santa Barbara.
101	Thompson's Rancho	A. B. Thompson	35,532.80	Patented May 18, 1858	San Joaquin and Stanislaus.
359	Tinaquaic	Wm. D. Foxen	8,874.60	Patented June 29, 1872	Santa Barbara.
357	Todos Santos y San Antonio	Heirs of W. E. P. Hartnell	20,772.17	Patented December 20, 1876	Santa Barbara.
90	Tulenas	J. F. Armijo	13,315.93	Patented October 12, 1868	Solano.
38	Tomales y Baulenes	Rafael Garcia	9,467.77	Patented October 15, 1863	Marin.
37	Tomales y Baulenes	Bethuel Phelps	13,644.66	Patented February 27, 1866	Marin.
433	Topanga Malibu Sequit	M. Keller	13,315.70	Patented August 29, 1872	Los Angeles.
275	Toro, El	Charles Walters	5,668.41	Patented October 7, 1862	Monterey.
497	Trabuco	Juan Forster	22,184.47	Patented August 6, 1866	Los Angeles.
211	Tres Ojos de Agua.	Nicolas Dodero	178.03	Patented June 7, 1866	Santa Cruz.
250	Tucho, El	David Jacks	300.57	Patented July 30, 1867	Monterey.



GRANTS OF LAND IN CALIFORNIA MADE BY SPANISH OR MEXICAN AUTHORITIES—Continued.

No. on Grant L. O. Map	NAME OF GRANT.	Confirnee.	Area.	Condition of Title.	Where Located.
113	Tujunga	D. W. Alexander et al.	6,660.71	Patented October 19, 1874	Los Angeles.
231	Tularcitos	Heirs of R. Gomez	26,581.34	Patented March 12, 1866	Monterey.
137	Tularcitos, Las	José Higuera	4,394.35	Patented July 8, 1870	Santa Clara.
75	Tulucay	C. Juarez	8,866.58	Patented January 31, 1861	Napa.
260	Two Suertes	Gregory & Williams	37.69	Patented June 20, 1872	Monterey.
55	Tzabaco	Heirs of J. G. Piña	15,439.52	Patented November 19, 1859	Sonoma.
143	Ulistac	Heirs of J. D. Hoppe	2,217.09	Patented October 12, 1868	Santa Clara.
92	Ulpinos, Los	John Bidwell	17,726.43	Patented August 9, 1866	Solano.
200	Uvas, Las	M. J. C. Murphy	11,079.93	Patented February 18, 1860	Santa Clara.
517	Vallecitos de San Marcos	Lorenzo Soto	8,975.17	Patented March 1, 1883	San Diego.
514	Valle de Pamo or Santa Maria	J. T. Ortega et al.	17,706.85	Patented July 30, 1872	San Diego.
511	Valle de San Felipe	Juan Forster	9,972.08	Patented August 6, 1866	San Diego.
121	Valle de San José	Suñol & Bernal	48,435.92	Patented March 15, 1865	Alameda.
508	Valle de San José	S. de la Portilla	17,634.06	Patented January 10, 1860	San Diego.
222	Vega del Rio del Pajaro	F. A. McDougall et al.	4,310.29	Patented January 18, 1864	Monterey.
249	Vergeles, Los	James Stokes	8,759.82	Patented April 3, 1875	Monterey and San Benito.
545	Virgenes, Las	M. A. Machado	8,886.04	Patented September 5, 1883	Los Angeles.
77	Yajome	Salvador Vallejo	6,652.58	Patented September 16, 1864	Napa.
183	Yerba Buena or Socayre	Antonio Chabolla	24,331.69	Patented January 3, 1869	Santa Clara.
23	Yokaya	C. Juarez	35,541.33	Patented March 8, 1867	Mendocino.
361	Zaca, La	M. A. de la G. y Lataillade	4,458.10	Patented August 23, 1876	Santa Barbara.
271	Zanjones	M. Malarin, executor	6,714.49	Patented August 9, 1866	Monterey.
203	Zayanta	Isaac Graham et al.	2,658.21	Patented August 19, 1870	Santa Cruz.





BIBLIOGRAPHY

<u>AUTHOR</u>	<u>TITLE</u>	<u>PUBLISHER</u>
1. Avina, R. H.	Spanish and Mexican Land Grants in California	R. E. Research Associates, 1932
2. Beck, W. & Haase, Y. D.	Historical Atlas of California	University of Oklahoma, 1974
3. Becker, R. H.	Designs on the Land	Book Club of California, 1969
4. Cowan, R. G.	Ranchos of California	Historical Society of Southern California, 1977
5. Dwinelle, J. W.	Colonial History of San Francisco	Ross Valley Book Co. 1978
6. Hoffman, O.	Land Cases	
7. Mathes, M. W.	Missions	California Historical Society 1980
8. Robinson, W. W.	Land in California	University of California 1948
9. Uzes, F. D.	Chaining the Land	Landmark Enterprises 1977
10.	Annual Reports of the Surveyor-General of California 1883 through 1890.	
11.	U.S. B.L.M. Master Title Plats, 1973-1974.	

0401L

