

始





400

96

Ⓜ





63  
201

治三十七年十月十八日  
三編部製物課可

大本營

寫真班攝影

陸地測量部藏版

日露戰役寫真帖

第三軍

第七

THE RUSSO-JAPANESE  
WAR

PUBLISHED BY

K. OGAWA.

TOKYO, JAPAN.

第三十卷

NO. 13



THE RUSSO-JAPANESE WAR:

影撮班真寫營本大

Taken by the Photographic Department of the  
Imperial Headquarters.



日露戰役寫真帖

陸地測量部藏版

No. 13.

第三十卷

PUBLISHER

K. OGAWA, F. R. P. S.,

Tokyo, Japan.

AGENTS.

KELLY WALSH, Ltd.,

Yokohama, Shanghai, Hongkong and Singapore.

發行所

小川眞一出版部

東京市橋區吉日町十八番地

(Copyright 1904, by the Military Survey Department.)





CONTENTS. Part 13.

No. 7. Third Army.

録目卷三十第

七第軍三第

- 163. General Negi and Stoessel, and their staffs in the garden of the meeting-place at Shuishihying.
- 164. A view of the interior to the left from the entrance to the front counterscarp casement of the North Fort of East Kikwan Hill.
- 165. Explosion in front of Sungshu Hill Fort, as seen from a minor redoubt east of Lungyen.
- 166. Explosion of mines near the gorge of Sungshu Hill Fort as seen from a minor redoubt east of Lungyen.
- 167. Charge up Wangt'ai Hill of the Seventh and Thirty-fifth Infantry Regiments.
- 168. Arrival of General Reiss, the Russian parlementaire, at the meeting-place at Shuishihying.
- 169. The Cossack escort of the Russian parlementaire resting.
- 170. General Stoessel and his staff approaching the meeting-place at Shuishihying.
- 171. A view of the left flank of the gorge of Erhlung Hill from the outer ditch in the rear of the fort.
- 172. Part of the Russian prisoners assembled for delivery in the neighbourhood of Tayangkow.
- 173. Prisoners, while being delivered, blowing up and burning down Russian barracks in the neighbourhood.
- 174. Heavy guns on Wangt'ai.
- 175. Covered way demolished near the gorge of Shungshu Hill Fort.
- 176. A caponiere in the rear of Wangt'ai, where resistance was offered to the last.
- 177. A view from Wangt'ai of the rear of the North Fort of East Kikwan Hill.
- 178. An electric power-house on the old enceinte behind Erhlung Hill Fort.
- 179. A view from Wangt'ai of a flank of Erhlung Hill Fort, H Fort, and the rear of the New Fort on P'anlung Hill.
- 180. Outlet of a covered way which leads outward from the outer ditch of the left wing behind Erhlung Hill Fort.
- 181. The effect of Japanese firing in the neighbourhood of the railway station at Port Arthur.
- 182. Powder magazine in the gorge of Sungshu Hill Fort.
- 183. A gun and shelter on Q Fort.
- 184. A gun destroyed on the Fuji-shaped Fort.
- 185. Shelter and houses demolished on the old enceinte south-east of Q Fort.
- 186. A naval gun mounted about fifty metres west of the Fuji-shaped Fort.
- 187. Entry into Port Arthur of General Nogi, Commander of the Third Army.
- 188. Entry into Port Arthur of the various corps of the Third Army.
- 189. A march-past in the neighbourhood of the New Town at Port Arthur.
- 190. A view of the sunken Russian men-of-war from a wharf at the foot of Peiyu Hill.
- 191. Funeral service of the Third Army at a place north of Shuishihying.

- 僚幕及官令司兩我彼ルケ於ニ庭中所見會營師水 (163)
- ヲ内室方左リヨ口入ノ窖穹岸外面正臺砲北山冠雞東 (164)
- ム望
- ム望ヲ發爆ノ面正臺砲山樹松リヨ堡面角小方東眼龍 (165)
- ケ於ニ近附部喉咽臺砲山樹松リヨ堡面角小方東眼龍 (166)
- ム望ヲ發爆ノ雷地ル
- 貫突ノ地高臺望ノ隊聯五十三第及七第兵步 (167)
- 景光ノ着來ニ所見會營師水等長謀參スレ使軍ノ敵 (168)
- 憩休ノ兵騎クツサコ衛護使軍 (169)
- ノ僚幕及軍將ルセツテスルストンセ着ニ所見會營師水 (170)
- 行一
- ム望ヲ面側左ノ部喉咽リヨ内壕外面背臺砲山龍二 (171)
- 部一ノ虜俘ルセ合集メ爲ノ受授テ於ニ近附溝陽太 (172)
- 棄燒破爆ヲ自ヲ營兵ノ敵ルケ於ニ近附其中受授虜俘 (173)
- 景光ルス
- 砲重ノ上臺望 (174)
- 景光ノ壞破路暗ルケ於ニ近附部喉咽臺砲山樹松 (175)
- 蓋掩ノ面背臺望ルタシ抗抵迄終最 (176)
- ム望ヲ面背ノ臺砲北山冠雞東リヨ臺望 (177)
- 所電發ルケ於ニ郭圍舊後背臺砲山龍二 (178)
- ノ臺砲新山龍盤及臺砲日面側ノ臺砲山龍二リヨ臺望 (179)
- ム望ヲ面背
- 口出ノ路暗ルス通ニ方外リヨ壕外翼左面背臺砲山龍二 (180)
- 果效ノ擊砲我ルケ於ニ近附場車停順旅 (181)
- 庫藥彈ノ内部喉咽臺砲山樹松 (182)
- 舍翳及砲備ノ上臺砲Q (183)
- 景光ノ碎破砲火上臺砲形士富 (184)
- 屋家壞破及舍翳ルケ於ニ郭圍舊南東臺砲Q (185)
- 砲軍海ルタケ附備ニ米十五約方西臺砲形士富 (186)
- 城入ノ官令司軍三第木乃 (187)
- 城入ノ隊部各軍三第 (188)
- 式列分ルケ於ニ近附街市新順旅 (189)
- ム望ヲ艦敵ルタレラセ沈擊リヨ頭埠下山玉白 (190)
- 祭弔ノ軍三第ルケ於ニ方北東營師水 (191)



(163)

倭幕及官令司兩我彼ルケ於ニ庭中所見會營師水  
景光ノ分十三時一後午日五月一年八十三治明



著作權所有  
陸地測量部

GENERALS NOGI AND STOESEL, AND THEIR STAFFS IN THE GARDEN OF THE MEETING-PLACE AT SHUISHIHYING.

Time: 5th January, 1905, 1.30 p.m.

COPYRIGHT.



(164)

△望ヲ内室方左リヨロ入ノ窖穹岸外面正臺砲北山冠雞東  
日四十二月二十年七十三治明



著  
作  
權  
所  
有  
陸  
地  
測  
量  
部


A VIEW OF THE INTERIOR TO THE LEFT FROM THE ENTRANCE TO THE FRONT COUNTERSCARP CASEMENT  
OF THE NORTH FORT OF EAST KIKWAN HILL.

COPYRIGHT.



(165)

▲望ヲ發爆ノ面正臺砲山樹松リヨ堡面角小方東眼龍  
況狀ノ時十年前日十三月二十年七十三治明



著作權所有 陸地測量部

EXPLOSION IN FRONT OF SUNGSHU HILL FORT,  
AS SEEN FROM A MINOR REDOUBT EAST OF LUNGYEN.  
Time: 30th December, 1904, 10.00 am.

COPYRIGHT.



ム望ヲ發爆ノ雷地ルケ於ニ近附部喉咽臺砲山樹松リヨ堡面角小方東眼龍  
中命ニ雷地ノ近附路暗ルズ通ニ壕外部喉咽リヨ郭復ハ彈砲我分四時十前午日十三月二十年七十三治明  
リレ至ニルス伏降テケ掲テ旗白ニ遂テシズヘ壕ニ擊攻ノ面正ツ且レラセ塞壘ヲ路退ハ敵ニメ爲シ發爆



著作權所有  
陸地測量部

EXPLOSION OF MINES NEAR THE GORGE OF SUNGSHU HILL FORT AS SEEN FROM A  
MINOR REDOUBT EAST OF LUNGYEN.

COPYRIGHT.


Time: 3<sup>rd</sup> December, 1904, 10 04 a.m. Japanese shells struck and exploded some mines in the neighbourhood of the covered way leading from the redoubt to the ditch outside the gorge and thereby cut off the enemy's retreat; and the Russians, being unable to resist the Japanese frontal attack, at last raised the white flag and surrendered.



(167)

貫突ノ地高臺望ノ隊聯五十三第及七第兵步

況狀ノ分五十二時三後午日一月一年八十三治明



著作權所有  
陸地測量部

CHARGE UP WANGT'AI HILL OF THE SEVENTH AND THIRTY-FIFTH INFANTRY REGIMENTS.

Time: 1st January, 1915, 3.25 p.m.

COPYRIGHT.



(168)

敵軍ノ使參謀長等水師營會見所ニ來着ノ光景

明治三十一年二月二日午前十一時十分ノ狀況




著作權所有  
陸地測量部

ARRIVAL OF GENERAL REISS, THE RUSSIAN PARLEMENTAIRE, AT THE MEETING-PLACE AT SHUISHIHYING. COPYRIGHT.  
Time: 2nd January, 1907, 11.10 a.m.



(169)

軍使護衛[コサック]ノ兵騎休息  
明治三十一年二月二日午後十二時五分ノ狀況



陸地測量部  
著作権所有

THE COSSACK ESCORT OF THE RUSSIAN PARLEMENTAIRE RESTING.  
Time: 2nd January, 1905, 2.25 p.m.

COPYRIGHT.



(170)

行一ノ僚幕及軍將ルセッテスルストンセ着ニ所見會營師水  
況狀ノ分十四時十前午日五月一年八十三治明



著作權所有  
陸地測量部

GENERAL STOESEL AND HIS STAFF APPROACHING THE MEETING-PLACE AT SHUISHIHYING.  
Time : 5th January, 1905, 10.40 a.m.

COPYRIGHT.



(1711)  
ニ龍山砲臺外面壕内ヨリ咽喉ノ左側ヲ望ム  
明治三十一年一月三日



陸地測量部  
著作權所有


A VIEW OF THE LEFT FLANK OF THE GORGE OF ERHLUNG HILL FORT  
FROM THE OUTER DITCH IN THE REAR OF THE FORT.  
Date: 3rd January, 1905.

COPYRIGHT.



(172)

部一ノ虜俘ルセ合集メ爲ノ受授テ於ニ近附溝陽太  
景光ノ領受テ於ニ團師七第日五月一年八十三治明



著作權所有  
陸地測量部

PART OF THE RUSSIAN PRISONERS ASSEMBLED FOR DELIVERY IN THE NEIGHBOURHOOD OF TAYANGKOW.

Date: 5th January, 1905. They are being delivered to the Seventh Division.

COPYRIGHT.



(173)

景光ルス棄燒破爆ヲ自ヲ營兵ノ敵ルケ於ニ近附其中受授虜俘  
況狀ノ分十五時二後午日五月一年八十三治明



著作權所有  
陸地測量部

PRISONERS, WHILE BEING DELIVERED, BLOWING UP AND BURNING DOWN RUSSIAN BARRACKS  
IN THE NEIGHBOURHOOD.

Time: 5th January, 1905, 2.50 p.m.

COPYRIGHT.



(174)

砲 重 ノ 上 臺 望

リセ燒燃トシ殆リ依ニ(果結ノ擊砲我)發爆雷地前擊突我口一月一ハ床砲ノ方ルタレ折ノ身砲



著作權所有  
陸地測量部

HEAVY GUNS ON WANGT'AI.

COPYRIGHT.

The platform of the gun which is seen a broken in the picture was, prior to the Japanese assault of the 1st January, almost burnt down by the explosion of a mine which was caused by Japanese cannonading.



(175)

景光ノ壊破路暗ルケ於ニ近附部喉咽臺砲山樹松

ハ兵守ニメ爲シレラセ塞壘ヲ途中メ爲ノ破爆モシリアシ通ニ内壕外ノ面背ハ路暗此  
レリ至ニルス伏降ニ資ズヘ堪ニ迫厭ノ面正且ヒ失ヲ路退



著作權所有  
陸地測量部

COVERED WAY DEMOLISHED NEAR THE GORGE OF SUNGSHU HILL FORT.

COPYRIGHT.

This covered way which communicated with the outer ditch in the rear, was by the explosion filled up midway, and the garrison, being thereby cut off from retreat, were unable to resist the Japanese frontal attack and final by surrendered.



(176)

蓋掩ノ面背臺望ルタシ抗抵迄終最  
リタシ投ヲ彈裂爆ニ盛リヨ蓋掩此ヤルス領占ヲ上頂此ノ隊貫突我日一月一



著作權所有  
陸地測量部

A CAPONIERE IN THE REAR OF WANGT'AI, WHERE RESISTANCE WAS OFFERED TO THE LAST.  
On the 1st January, when the Japanese storming corps took possession of the summit, the Russians began to throw explosive shells with great energy from this caponiere.

COPYRIGHT.



(177)

望ヲ面背ノ臺砲北山冠雞東リヨ臺望



著作權所有  
陸地測量部


A VIEW FROM WANGT'AI OF THE REAR OF THE NORTH FORT OF EAST KIKWAN HILL.

COPYRIGHT.



(178)

所電發ルケ於ニ郭園舊後背臺砲山龍二  
ンラナノモルタシ供ニ用ノ火點燈電ノ上郭園ハ所電發此



著  
作  
權  
所  
有  
陸  
地  
測  
量  
部

AN ELECTRIC POWER-HOUSE ON THE OLD ENCEINTE BEHIND ERHLUNG HILL FORT.  
This electric power-house was probably used for the purpose of supplying the enceinte with electric light.

COPYRIGHT.



(179)

望ヲ面背ノ臺砲新山龍盤及臺砲H面側ノ臺砲山龍ニリヨ臺望



著作權所有  
陸地測量部


A VIEW FROM WANGT'AI OF A FLANK OF ERHLUNG HILL FORT, H FORT, AND THE REAR OF THE NEW FORT ON P'ANLUNG HILL.

COPYRIGHT.



(180)

口出ノ路暗ルス通ニ方外リヨ壕外翼左面背臺砲山龍二



著作權所有  
陸地測量部

OUTLET OF A COVERED WAY WHICH LEADS OUTWARD FROM THE OUTER DITCH OF THE LEFT WING BEHIND ERHLUNG HILL FORT.

COPYRIGHT.



(181)

果效ノ撃砲我ルケ於ニ近附場車停順旅



著作權所有  
陸地測量部

THE EFFECT OF JAPANESE FIRING IN THE NEIGHBOURHOOD OF THE RAILWAY STATION AT PORT ARTHUR.

COPYRIGHT.



(182)

庫藥彈ノ内部喉咽臺砲山樹松



著作權所有  
陸地測量部

POWDER MAGAZINE IN THE GORGE OF SUNGSHU HILL FORT.

COPYRIGHT.



(183)

舍 翳 及 砲 備 ノ 上 臺 砲 Q



著  
作  
權  
所  
有  
  
陸  
地  
測  
量  
部


A GUN AND SHELTER ON Q FORT.

COPYRIGHT.



(184)

富士形砲臺上火砲破砕ノ光景



著作權所有  
陸地測量部

A GUN DESTROYED ON THE FUJI SHAPED FORT.

COPYRIGHT.



(185)

屋家壊破及舎翳ルケ於ニ郭園舊南東臺砲Q



著作權所有  
陸地測量部

SHELTER AND HOUSES DEMOLISHED ON THE OLD ENCEINTE SOUTH-EAST OF Q FORT.

COPYRIGHT.



(186)

砲軍海ルタケ附備ニ米十五約方西臺砲形士富



著作權所有  
陸地測量部

A NAVAL GUN MOUNTED ABOUT FIFTY METRES WEST OF THE FUJI-SHAPED FORT.


COPYRIGHT .



(187)

城入ノ官令司軍三第木乃

況狀ノ分十二時十前午日三十月一年八十三治明



著作權所有  
陸地測量部

ENTRY INTO PORT ARTHUR OF GENERAL NOGI, COMMANDER OF THE THIRD ARMY.

Time: 13th January 1905, 10.20 a.m.

COPYRIGHT.



(188)

城入ノ隊部各軍三第  
景光ノ城入僚幕及長團師一第村松日三十月一年八十三治明



著作權所有  
陸地測量部

ENTRY INTO PORT ARTHUR OF THE VARIOUS CORPS OF THE THIRD ARMY.  
Date: 13th January, 1905. The picture shows the entry of Lieutenant-General Matsumura, Commander of the First Division, and his staff.


COPYRIGHT.



(189)

式列分ルケ於ニ近附街市新順旅

景光ノ式列分部令司團師一十第日三十月一年八十三治明



著作權所有  
陸地測量部


A MARCH-PAST IN THE NEIGHBOURHOOD OF THE NEW TOWN AT PORT ARTHUR.  
Date: 13th January, 1905. The Headquarters of the Eleventh Division marching past.

COPYRIGHT.



(190)

ム望ヲ艦敵ルタレラセ沈撃リヨ頭埠下山玉白



著  
作  
權  
所  
有  
陸  
地  
測  
量  
部

A VIEW OF THE SUNKEN RUSSIAN MEN-OF-WAR FROM A WHARF AT THE FOOT OF PEIYU HILL.

COPYRIGHT.



(191)

水師營東北方ニ於ケル第三軍ノ祭吊  
明治三十一年一月十四日施行乃木司令官祭朗讀ノ景光



著  
作  
權  
所  
有  
陸  
地  
測  
量  
部

FUNERAL SERVICE OF THE THIRD ARMY AT A PLACE NORTH-EAST OF SHUISHIHYING.  
Date: 14th January, 1905. General Nogi is reading a funeral oration.

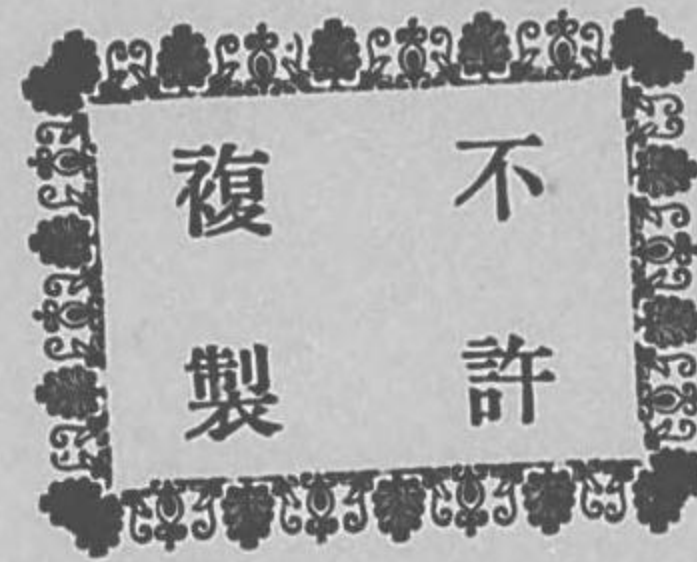
COPYRIGHT.



18/9/38

明治三十八年六月十七日印刷  
明治三十八年六月二十日發行

第拾參卷  
正價金貳圓



大本營寫眞班攝影  
陸地測量部藏版

發行者兼  
印刷者

小川一眞

東京市麻布區麻布  
宮村町七十一番地

印刷所

小川寫眞製版所

東京市京橋區  
日吉町十三番地

發行所

小川一眞出版部


東京市京橋區  
日吉町十八番地



63
301



明治三十七年十月十八日  
第三種郵便物認可  
毎月一冊十日發行  
明治三十八年六月廿日臨時増刊發行



小川真一出版部



400  
96



終