

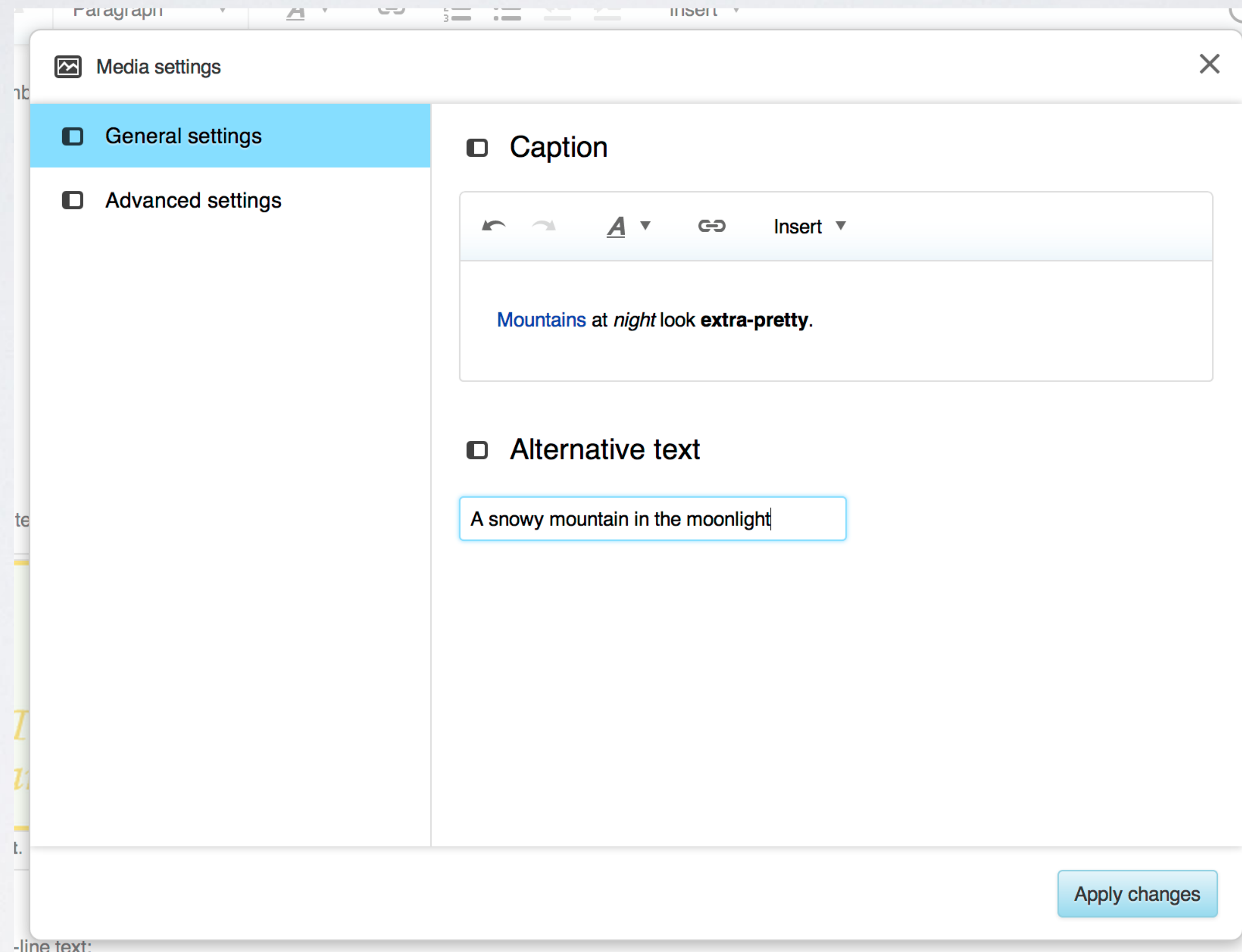
# visual editor

Update for Metrics, 2014-02-06

# THE WORK CONTINUES

- VisualEditor is in “**beta**” phase (and will be for a while)
- We are busy...
  - **fixing bugs** and **making it easier** to understand;
  - **improving performance** for end-users; and
  - let you **edit more things**

# RECENT (ISH) CAPABILITIES



-line text:



# RECENT (ISH) CAPABILITIES

Media settings

- General settings
- Advanced settings

Position

- Left
- Right
- Center
- None

Image size

Width

Height

Make full size

Apply changes

-line text:

# RECENT (ISH) CAPABILITIES

The **Riemann sum** of  $f$  over  $I$  with partition  $P$  is defined as

$$S = \sum_{i=1}^n f(x_i^*)(x_i - x_{i-1}), \quad x_{i-1} \leq x_i^* \leq x_i.$$

The choice of  $x_i^*$  in the interval  $[x_{i-1}, x_i]$

**Example:** Specific choices of  $x_i^*$  give us different

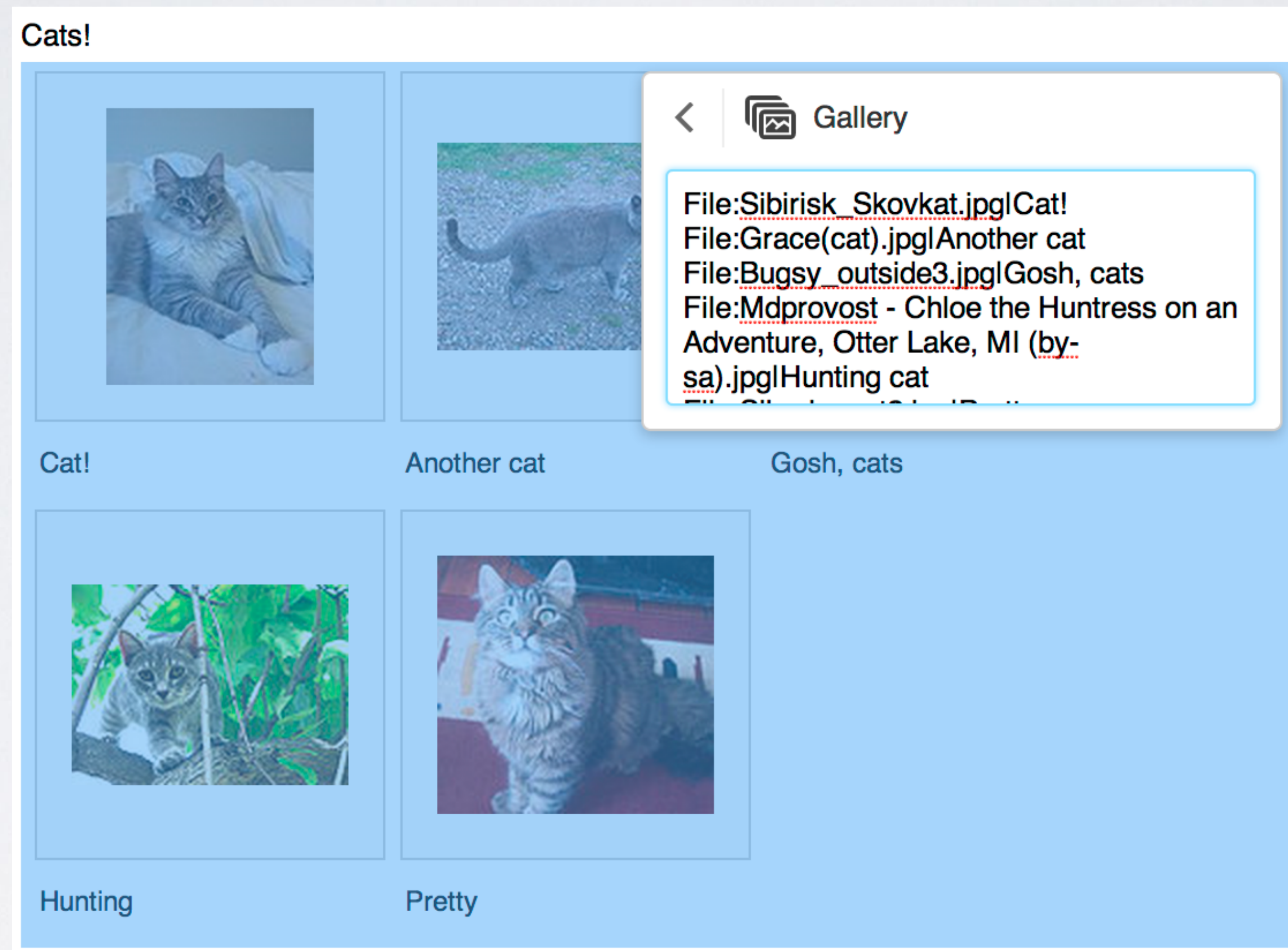
- If  $x_i^* = x_{i-1}$  for all  $i$ , then  $S$  is called the left Riemann sum.
- If  $x_i^* = x_i$  for all  $i$ , then  $S$  is called a right Riemann sum.
- If  $x_i^* = \frac{1}{2}(x_i + x_{i-1})$  for all  $i$ , then  $S$  is called the midpoint Riemann sum.
- The average of the left and right Riemann sums is called the trapezoidal rule.
- If it is given that

< |  $\Sigma$  Formula

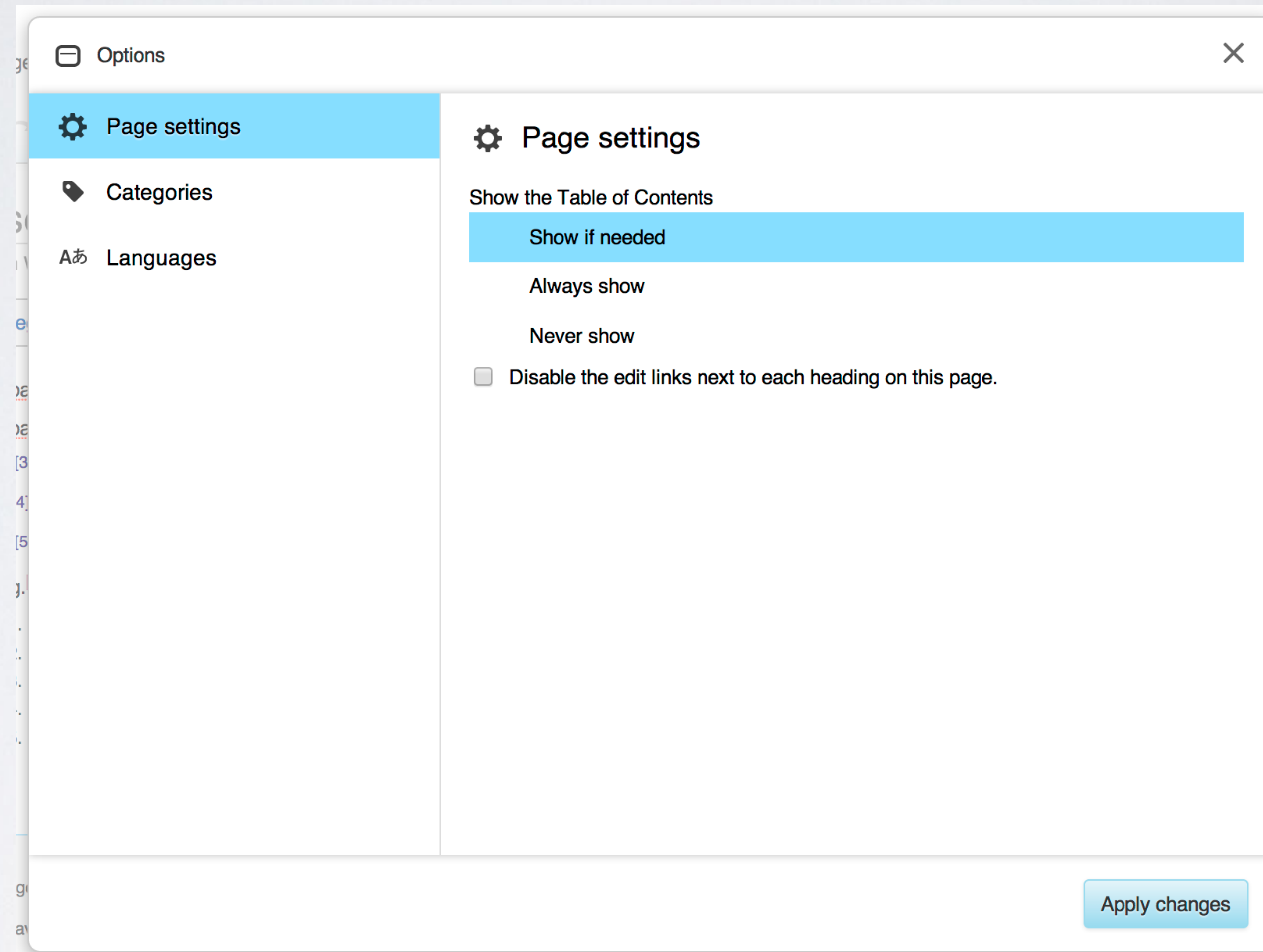
$$S = \sum_{i=1}^n f(x_i^*)(x_i - x_{i-1}), \quad x_{i-1} \leq x_i^* \leq x_i.$$



# RECENT (ISH) CAPABILITIES

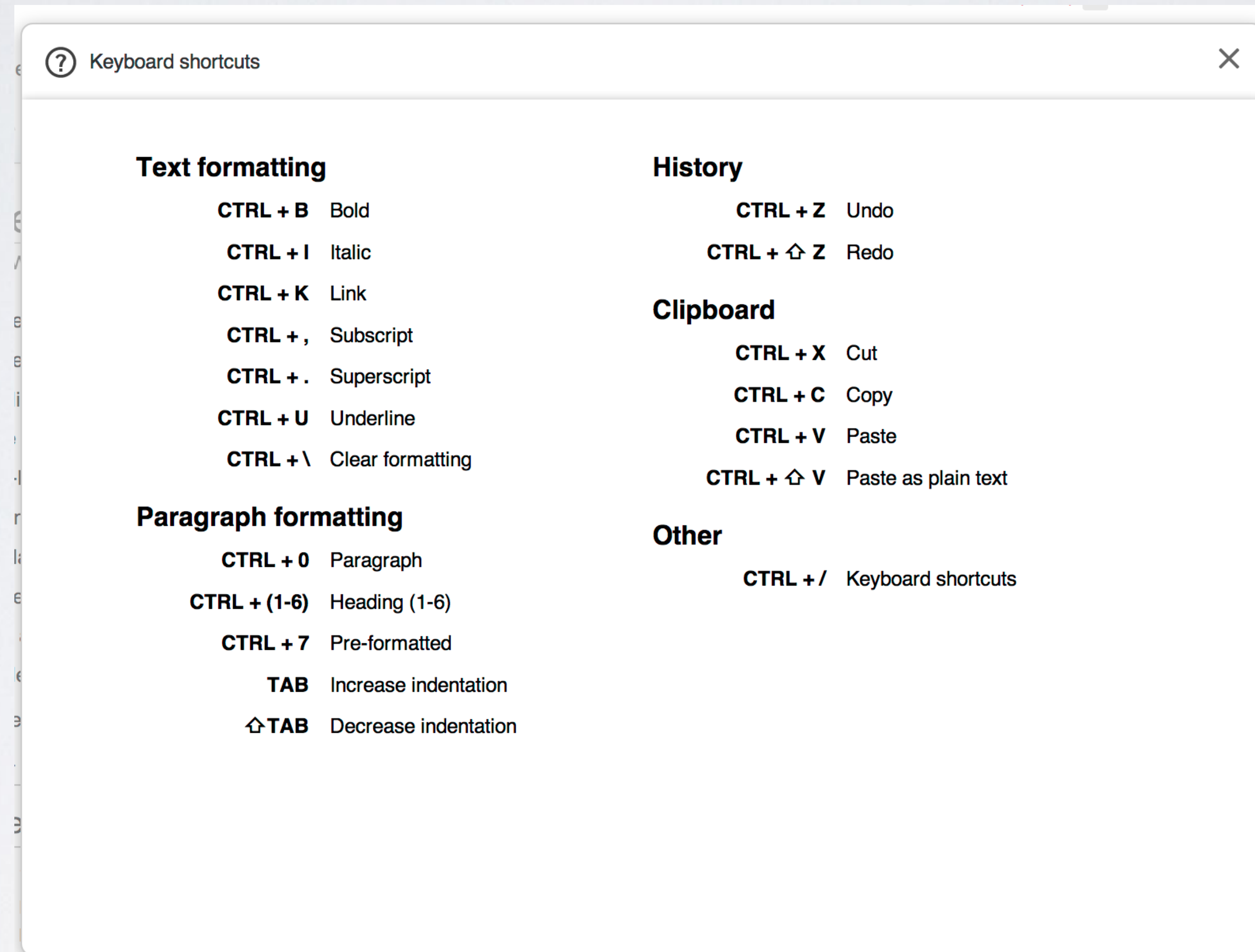


# RECENT (ISH) CAPABILITIES





# RECENT (ISH) CAPABILITIES



In-line image in a reference!



# NEXT UP

Kaitymh 0 Talk Sandbox Preferences Watchlist Contributions Log out

Article Talk Read Edit source Edit beta View history Search

Paragraph B I ↻ ↺ ☰ ☷ ☸ ☹ More ? Page settings Cancel Save page

## Lipari

From Wikipedia, the free encyclopedia


**Add Reference**  
■ Book | ○ Web | + More

**Lipari** (Sicilian: *Lipari*, Latin: *Lipara*, Ancient Greek: *Meligunis*) is the largest of the [Aeolian Islands](#) in the [Tyrrhenian Sea](#) off the north coast of [Sicily](#), and the name of the island's main town. It has a permanent population of 11,231; during the May–September tourist season, its population may reach up to 20,000.

### Geography

Lipari is the largest of a chain of islands in a [volcanic archipelago](#) that straddles the gap between [Vesuvius](#) and [Etna](#). The island has a surface area of 37.6 km<sup>2</sup> (14.5 sq mi) and is 30 km (19 mi) from Sicily. Besides the main town, most of the year-round population resides in one of the four main villages: [Pianoconte](#) is almost due west across the island, [Quattropani](#) in the northwest, [Acquacalda](#) along the northern coast, and [Canneto](#) is on the eastern shore north of Lipari town.

### Geology


  
A pumice mine just east of Acquacalda.


It is generally accepted that the island was created by a succession of four volcanic movements, the most important of which was the third one, presumably lasting from 20,000 BC to 13,000 BC. A further important phenomenon should have happened around 9000 BC (C14 exams by Keller). The last recorded eruptions occurred in the fifth century CE when the airborne pumice covered Roman villages on the island, as well as volcanic ash. The volcanoes are considered active, and steaming fumaroles and hydrothermal activity may still be seen. As a result of the volcanic origins, the island is covered with [pumice](#) and [obsidian](#). Pumice mining has become a large industry on Lipari, and the pale pumice from Lipari is shipped internationally.↗[Nii-jima](#) of [Izu Islands](#), Japan is another locality where the pumice of the same component occur in the world. It is called Koga Stone there.


### Lipari

*Comune*

Comune di Lipari



  
Coat of arms



# NEXT UP

The image shows a screenshot of a Wikipedia article for "Lipari" with an "Add Reference" dialog box open. The dialog box is titled "Add Reference" and has a dropdown menu set to "Book". It contains the following fields:

- ISBN number:** A text input field with a placeholder text: "International Standard Book Number; use the 13-digit ISBN where possible."
- Title:** A text input field with a placeholder text: "Title of the book"
- Author:** Two text input fields: "First name of author" and "Last name of author"

The background shows the Wikipedia article for "Lipari". The article includes a section on "Geography" and a section on "Geology". The "Geology" section includes an image of a pumice mine and text describing the industry on Lipari and the pale pumice from Lipari.



# NEXT UP

Kaitymh Talk Sandbox Preferences Watchlist Contributions Log out

Article Talk Read Edit source Edit beta View history Search

Paragra Cancel Save page

### Add Reference

Book

ISBN number

978-0679775430

Title

The Wind-Up Bird Chronicle: A Novel

Author

Haruki Murakami

Recommended Fields

Publisher

Publishing Company

Location of publication

Publishing Location

Cancel Add Reference

Lipari

From Wikipedia, the free encyclopedia

Lipari (Sicilian: *Lipari*) is a town and island in the Aeolian Islands, a volcanic archipelago in the Tyrrhenian Sea off the north coast of Sicily, Italy. It is the largest island in the group and was first mentioned during the May–September 1800 eruption of Mount Etna.


Geography

Lipari is the largest island in the group. It is a volcanic island with Mount Etna. The island has a population of about 10,000. The town, most of the year, is built on a plateau. The island is divided into two parts across the island, by a road that runs from the town to the shore north of Lipari.

Geology

A pumice mine just east of Lipari, near the town of Acquacalda.

a large industry on Lipari, and the pale pumice from Lipari is shipped internationally. Nii-jima of Izu Islands, Japan is another locality where the pumice of the same component occur in the world. It is called Koga Stone there.





# OTHER WORK

- Performance, performance, performance
- **Table structure** editing (add / remove columns, rows)
- **Internet Explorer** support
- Media **file uploading** without leaving your edit
- Content language (e.g. RTL) and **language variants** editing

# AVAILABILITY

- VisualEditor is available on **all Wikipedia language editions**
  - Enabled for all users on **about half** of them (by number, not edits)
  - Opt-in on the rest through *Beta Features*
  - Working with communities to switch people over to it as appropriate
- No plans to push for default on non-Wikipedias now, but in early testing



**QUESTIONS?**