


1990


CENSUS OF
POPULATION
AND HOUSING

SERIES CPH (3)

CENSUS TRACTS
AND BNA'S

LIBRARY
BUREAU OF THE CENSUS





REF
7H
201
1990
A5732X
PH-3-1
0.1

U.S. Department of Commerce
Economics and Statistics Administration
BUREAU OF THE CENSUS

1990 CPH-3-1

CENSUS '90



For Reference

not to be taken from this room

1990 Census of
Population and Housing
Population and Housing
Characteristics for Census Tracts
and Block Numbering Areas
**Finders Guide to
Census Tract Reports**

BUREAU OF THE CENSUS
LIBRARY



ACKNOWLEDGMENTS

The Decennial Planning Division, **Susan M. Miskura**, Chief, coordinated and directed all census operations. **Patricia A. Berman**, Assistant Division Chief for Content and Data Products, directed the development and implementation of the 1990 Census Tabulation and Publication Program. Other assistant division chiefs were **Robert R. Bair**, **Rachel F. Brown**, **James L. Dinwiddie**, **Allan A. Stephenson**, and **Edwin B. Wagner, Jr.** The following branch chiefs made significant contributions: **Cheryl R. Landman**, **Adolfo L. Paez**, **A. Edward Pike**, and **William A. Starr**. Other important contributors were **Linda S. Brudvig**, **Cindy S. Easton**, **Avis L. Foote**, **Carolyn R. Hay**, **Douglas M. Lee**, **Gloria J. Porter**, and **A. Nishea Quash**.

The Decennial Operations Division, **Arnold A. Jackson**, Chief, was responsible for processing and tabulating census data. Assistant division chiefs were: **Donald R. Dalzell**, **Kenneth A. Riccini**, **Billy E. Stark**, and **James E. Steed**. Processing offices were managed by **Alfred Cruz, Jr.**, **Earle B. Knapp, Jr.**, **Judith N. Petty**, **Mark M. Taylor**, **Russell L. Valentine, Jr.**, **Carol A. Van Horn**, and **C. Kemble Worley**. The following branch chiefs made significant contributions: **Jonathan G. Ankers**, **Sharron S. Baucom**, **Catharine W. Burt**, **Vickie L. Cotton**, **Robert J. Hemmig**, **George H. McLaughlin**, **Carol M. Miller**, **Lorraine D. Neece**, **Peggy S. Payne**, **William L. Peil**, **Cotty A. Smith**, **Dennis W. Stoudt**, and **Richard R. Warren**. Other important contributors were **Eleanor I. Banks**, **Miriam R. Barton**, **Danny L. Burkhead**, **J. Kenneth Butler, Jr.**, **Albert A. Sellar**, **Donald H. Danbury**, **Judith A. Dawson**, **Donald R. Dwyer**, **Beverly B. Fransen**, **Katherine H. Gilbert**, **Lynn A. Hollabaugh**, **Ellen B. Katzoff**, **Randy M. Klear**, **Norman W. Larsen**, **Peter J. Long**, **Sue Love**, **Patricia O. Madson**, **Mark J. Matsko**, **John R. Murphy**, **Dan E. Philipp**, **Eugene M. Rashlich**, **Willie T. Robertson**, **Barbara A. Rosen**, **Sharon A. Schoch**, **Imelda B. Severdia**, **Diane J. Simmons**, **Emmett F. Spiers**, **Johanne M. Stovall**, **M. Lisa Sylla**, and **Jess D. Thompson**.

The Housing and Household Economic Statistics Division, **Daniel H. Weinberg**, Chief, developed the questionnaire content, designed the data tabulations, and reviewed the data for the economic and housing characteristics. **Gordon W. Green, Jr.**, Assistant Division Chief for Economic Characteristics, and **Leonard J. Norry**, Assistant Division Chief for Housing Characteristics, directed the development of this work. The following branch chiefs made significant contributions: **William A. Downs**, **Peter J. Fronczek**, **Patricia A. Johnson**, **Enrique J. Lamas**, **Charles T. Nelson**, and **Thomas S. Scopp**. Other important contributors were **Eleanor F. Baugher**, **Jeanne C. Benetti**, **Robert L. Bennefield**, **Robert W. Bonnette**, **William S. Chapin**, **Higinio Feliciano**, **Timothy S. Grall**, **Cynthia J. Harpine**, **Selwyn Jones**, **Mary C. Kirk**, **Richard G. Kreinsen**, **Gordon H. Lester**, **Mark S. Littman**, **Wilfred T. Masumura**, **John M. McNeil**, **Diane C. Murphy**, **George F. Patterson**, **Thomas J. Palumbo**, **Kirby G. Posey**, **John Priebe**, **Anne D. Smoler**, and **Carmina F. Young**.

The Population Division, **Paula J. Schneider**, Chief, developed the questionnaire content, designed the data tabulations, and reviewed the data for the demographic and social characteristics of the population. **Philip N. Fulton**, Assistant Division Chief for Census Programs, directed the development of this work. Other assistant division chiefs were **Nampeo R. McKenney** and **Arthur J. Norton**. The following branch and staff chiefs made significant contributions: **Jorge H. del Pinal**, **Campbell J. Gibson**, **Roderick J. Harrison**, **Donald J. Hernandez**, **Jane H. Ingold**, **Martin T. O'Connell**, **Marie Pees**, **J. Gregory Robinson**, **Phillip A. Salopek**, **Paul M. Siegel**, **Robert C. Speaker**, **Gregory K. Spencer**, and **Cynthia M. Taeuber**. Other important contributors were **Celia G. Boertlein**, **Rosalind R. Bruno**, **Janice A. Costanzo**, **Rosemarie C. Cowan**, **Arthur R. Cresce**, **Larry G. Curran**, **Carmen DeNavas**, **Robert O. Grymes**, **Kristin A. Hansen**, **Mary C. Hawkins**, **Rodger V. Johnson**, **Michael J. Levin**, **Edna L. Paisano**, **Sherry B. Pollock**, **Stanley J. Rolark**, **A. Dianne Schmidley**, **Denise I. Smith**, and **Nancy L. Sweet**.

The Data User Services Division, **Gerard C. Iannelli**, then Chief, directed the development of data product dissemination and information to increase awareness, understanding, and use of census data. **Marie G. Argana**, Assistant Chief for Data User Services, directed preparation of electronic data products and their dissemination. **Alfonso E. Mirabal**, Assistant Chief for Group Information and Advisory Services, directed activities related to the National Services Program, State Data Centers, and preparation of training materials. The following branch chiefs made significant contributions: **Deborah D. Barrett**, **Frederick G. Bohme**, **Larry W.**

Carbaugh, **James P. Curry**, **Samuel H. Johnson**, **John C. Kavaliunas**, and **Forrest B. Williams**. Other important contributors were **Molly Abramowitz**, **Celestin J. Aguigui**, **Barbara J. Aldrich**, **Delores A. Baldwin**, **Albert R. Barros**, **Geneva A. Burns**, **Carmen D. Campbell**, **James R. Clark**, **Virginia L. Collins**, **George H. Dailey, Jr.**, **Barbara L. Hatchl**, **Theresa C. Johnson**, **Paul T. Manka**, **John D. McCall**, **Jo Ann Norris**, **David M. Pemberton**, **Sarabeth Rodriguez**, **Charles J. Wade**, **Joyce J. Ware**, and **Gary M. Young**.

The Geography Division, **Robert W. Marx**, Chief, directed and coordinated the census mapping and geographic activities. **Jack R. George**, Assistant Division Chief for Geoprocessing, directed the planning and development of the TIGER System and related software. **Robert A. LaMacchia**, Assistant Division Chief for Planning, directed the planning and implementation of processes for defining 1990 census geographic areas. **Silla G. Tomasi**, Assistant Division Chief for Operations, managed the planning and implementation of 1990 census mapping applications using the TIGER System. The following branch chiefs made significant contributions: **Frederick R. Broome**, **Charles E. Dingman**, **Linda M. Franz**, **David E. Galdi**, **Dan N. Harding**, **Donald I. Hirschfeld**, **David B. Meixler**, **Peter Rosenson**, **Joel Sobel**, **Brian Swanhart**, and **Richard Trois**. Other important contributors were **Gerard Boudriault**, **Desmond J. Carron**, **Anthony W. Costanzo**, **Paul W. Daisey**, **Beverly A. Davis**, **Carl S. Hantman**, **Christine J. Kinnear**, **Terence D. McDowell**, **Linda M. Pike**, **Rose J. A. Quarato**, **Lourdes Ramirez**, **Gavin H. Shaw**, **Daniel L. Sweeney**, **Timothy F. Trainor**, **Phyllis S. Willette**, and **Walter E. Yergen**.

The Statistical Support Division, **John H. Thompson**, Chief, directed the application of mathematical statistical techniques in the design and conduct of the census. **John S. Linebarger**, Assistant Division Chief for Quality Assurance, directed the development and implementation of operational and software quality assurance. **Henry F. Woltman**, Assistant Division Chief for Census Design, directed the development and implementation of sample design, disclosure avoidance, weighting, and variance estimation. **Howard Hogan** and **David V. Bateman** were contributing assistant division chiefs. The following branch chiefs made significant contributions: **Florence H. Abramson**, **Deborah H. Griffin**, **Richard A. Griffin**, **Lawrence I. Iskow**, and **Michael L. Mersch**. Other important contributors were **Linda A. Flores-Baez**, **Larry M. Bates**, **Somonica L. Green**, **James E. Hartman**, **Steven D. Jarvis**, **Alfredo Navarro**, **Eric L. Schindler**, **Carolyn T. Swan**, and **Glenn D. White**.

The 1990 Census Redistricting Data Office, **Marshall L. Turner, Jr.**, Chief, assisted by **Cathy L. Talbert**, directed the development and implementation of the 1990 Census Redistricting Data Program.

The Administrative and Publications Services Division, **Walter C. Odum**, Chief, provided direction for the census administrative services, publications, printing, and graphics functions. **Michael G. Garland** was a contributing assistant division chief. The following branch and staff chiefs made significant contributions: **Bernard E. Baymler**, **Albert W. Cosner**, **Gary J. Lauffer**, **Gerald A. Mann**, **Clement B. Nettles**, **Russell Price**, and **Barbara J. Stanard**. Other important contributors were **Barbara M. Abbott**, **Robert J. Brown**, **David M. Coontz**, and **John T. Overby**.

The Data Preparation Division, **Joseph S. Harris**, Chief, provided management of a multi-operational facility including kit preparation, procurement, warehousing and supply, and census processing activities. **Plummer Alston, Jr.**, and **Patricia M. Clark** were assistant division chiefs.

The Field Division, **Stanley D. Matchett**, Chief, directed the census data collection and associated field operations. **Richard L. Bitzer**, **Richard F. Blass**, **Karl K. Kindel**, and **John W. Marshall** were assistant division chiefs. Regional office directors were **William F. Adams**, **John E. Bell**, **LaVerne Collins**, **Dwight P. Dean**, **Arthur G. Dukakis**, **Sheila H. Grimm**, **William F. Hill**, **James F. Holmes**, **Stanley D. Moore**, **Marvin L. Postma**, **John E. Reeder**, and **Leo C. Schilling**.

The Personnel Division, **David P. Warner**, Chief, provided management direction and guidance to the staffing, planning pay systems, and employee relations programs for the census. **Colleen A. Woodard** was the assistant chief.

The Technical Services Division, **C. Thomas DiNenna**, Chief, designed, developed, deployed, and produced automated technology for census data processing.

1990 CPH-3-1

**1990 Census of
Population and Housing**
**Population and Housing
Characteristics for Census Tracts
and Block Numbering Areas**

**Finders Guide to
Census Tract Reports**

Issued August 1993



U.S. Department of Commerce
Ronald H. Brown, Secretary
Economics and Statistics Administration
BUREAU OF THE CENSUS
Harry A. Scarr, Acting Director



**Economics and Statistics
Administration**



BUREAU OF THE CENSUS
Harry A. Scarr, Acting Director

Charles D. Jones, Associate Director for
Decennial Census

William P. Butz, Associate Director for
Demographic Programs

Bryant Benton, Associate Director for
Field Operations

Clifford J. Parker, Acting Associate Director
for Administration

Peter A. Bounpane, Assistant Director for
Decennial Census

CONTENTS

	Page
How to Use This Census Report.....	I-1
List of Census Tract Reports	II-1

STATISTICAL TABLES

1. Finders Guide to Census Tract Reports.....	1
-----------------------------------------------	---

APPENDIX

A. Area Classifications	A-1
-------------------------------	-----

HOW TO USE THIS CENSUS REPORT

INTRODUCTION

Data from the 1990 census are presented in several different report series. These series are published under the following three subject titles:

1. 1990 Census of Population (1990 CP)
2. 1990 Census of Housing (1990 CH)
3. 1990 Census of Population and Housing (1990 CPH)

The types of data and the geographic areas shown in reports differ from one series to another. In most series, there is one report for each State, the District of Columbia, Puerto Rico, and the Virgin Islands of the United States (Virgin Islands), plus a United States summary report. Some series include reports for American Indian and Alaska Native areas, metropolitan areas, and urbanized areas.

This United States Summary report (also referred to as the Finders Guide to Census Tract Reports) is an index to the other reports in the CPH-3, *Population and Housing Characteristics for Census Tracts and Block Numbering Areas* series. This series consists of 392 separate reports: one report for each MSA/PMSA and one for the non-MSA/PMSA balance of each State and Puerto Rico. Also included is a report for the Virgin Islands of the United States. A listing of all of the reports in this series begins on the next page.

Table 1 in this index shows the number of the census tract report that contains data for each State or State equivalent, county or county equivalent, and place of 10,000 or more persons. See appendix A in this report for detailed information about the geographic areas included in this series.

Legal provision for this census, which was conducted as of April 1, 1990, was made in the Act of Congress of August 31, 1954 (amended August 1957, December 1975, and October 1976), which is codified in Title 13, United States Code.

CONTENTS OF THE MSA/PMSA AND STATE REPORTS

Each MSA/PMSA and State report contains information on how to use the census report; a table finding guide to assist in locating statistical tables; user notes that present information on changes to the text or tables; a listing of all census tract reports; census tract comparability tables, which provide information on changes in the boundaries of census tracts between 1980 and 1990; detailed statistical tables, showing 100-percent and sample tabulations; and several appendixes.


Appendix A describes the various area classifications. Appendix B provides definitions and explanations for the subjects covered in the series. Appendix C presents information on the source of error in the data and describes the editing procedures. Appendix D explains the residence rules used in counting the population and describes the data collection and processing procedures. Appendix E contains a facsimile of the respondent instructions and questionnaire. Appendix F summarizes the data dissemination program of the 1990 census. Appendix G presents information on maps for this series.

LIST OF CENSUS TRACT REPORTS

Report No.	Area	Report No.	Area	Report No.	Area
1	United States	56	Not Assigned		Buffalo-Niagara Falls, NY CMSA:
2	Alabama	57	Not Assigned	100A	Buffalo, NY PMSA
3	Alaska	58	Abilene, TX MSA	100B	Niagara Falls, NY PMSA
4	Arizona	59	Aguadilla, PR MSA		
5	Arkansas	60	Albany, GA MSA	101	Burlington, NC MSA
6	California	61	Albany-Schenectady-Troy, NY MSA	102	Burlington, VT MSA
7	Colorado	62	Albuquerque, NM MSA	103	Canton, OH MSA
8	Connecticut	63	Alexandria, LA MSA	104	Casper, WY MSA
9	Delaware	64	Allentown-Bethlehem-Easton, PA-NJ MSA	105	Cedar Rapids, IA MSA
10	Not Assigned	65	Altoona, PA MSA	106	Champaign-Urbana-Rantoul, IL MSA
11	Florida	66	Amarillo, TX MSA	107	Charleston, SC MSA
12	Georgia	67	Anchorage, AK MSA	108	Charleston, WV MSA
13	Hawaii	68	Anderson, IN MSA	109	Charlotte-Gastonia-Rock Hill, NC-SC MSA
14	Idaho	69	Anderson, SC MSA	110	Charlottesville, VA MSA
15	Illinois	70	Anniston, AL MSA	111	Chattanooga, TN-GA MSA
16	Indiana	71	Appleton-Oshkosh-Neenah, WI MSA	112	Cheyenne, WY MSA
17	Iowa	72	Arecibo, PR MSA		Chicago-Gary-Lake County, IL-IN-WI CMSA:
18	Kansas	73	Asheville, NC MSA	113A	Aurora-Elgin, IL PMSA
19	Kentucky	74	Athens, GA MSA	113B	Chicago, IL PMSA
20	Louisiana	75	Atlanta, GA MSA	113C	Gary-Hammond, IN PMSA
21	Maine	76	Atlantic City, NJ MSA	113D	Joliet, IL PMSA
22	Maryland	77	Augusta, GA-SC MSA	113E	Kenosha, WI PMSA
23	Massachusetts	78	Austin, TX MSA	113F	Lake County, IL PMSA
24	Michigan	79	Bakersfield, CA MSA		
25	Minnesota	80	Baltimore, MD MSA	114	Chico, CA MSA
26	Mississippi	81	Bangor, ME MSA		Cincinnati-Hamilton, OH-KY-IN CMSA:
27	Missouri	82	Baton Rouge, LA MSA	115A	Cincinnati, OH-KY-IN PMSA
28	Montana	83	Battle Creek, MI MSA	115B	Hamilton-Middletown, OH PMSA
29	Nebraska	84	Beaumont-Port Arthur, TX MSA		
30	Nevada	85	Bellingham, WA MSA	116	Clarksville-Hopkinsville, TN-KY MSA
31	New Hampshire	86	Benton Harbor, MI MSA		Cleveland-Akron-Lorain, OH CMSA:
32	Not Assigned	87	Billings, MT MSA		Akron, OH PMSA
33	New Mexico	88	Biloxi-Gulfport, MS MSA	117A	Cleveland, OH PMSA
34	New York	89	Binghamton, NY MSA	117B	Lorain-Elyria, OH PMSA
35	North Carolina	90	Birmingham, AL MSA	117C	
36	North Dakota	91	Bismarck, ND MSA	118	Colorado Springs, CO MSA
37	Ohio	92	Bloomington, IN MSA	119	Columbia, MO MSA
38	Oklahoma	93	Bloomington-Normal, IL MSA	120	Columbia, SC MSA
39	Oregon	94	Boise City, ID MSA	121	Columbus, GA-AL MSA
40	Pennsylvania		Boston-Lawrence-Salem, MA-NH CMSA:	122	Columbus, OH MSA
41	Rhode Island	95A	Boston, MA PMSA	123	Corpus Christi, TX MSA
42	South Carolina	95B	Brockton, MA PMSA	124	Cumberland, MD-WV MSA
43	South Dakota	95C	Lawrence-Haverhill, MA-NH PMSA		Dallas-Fort Worth, TX CMSA:
44	Tennessee	95D	Lowell, MA-NH PMSA	125A	Dallas, TX PMSA
45	Texas	95E	Nashua, NH PMSA	125B	Fort Worth-Arlington, TX PMSA
46	Utah	95F	Salem-Gloucester, MA PMSA		
47	Vermont	96	Bradenton, FL MSA	126	Danville, VA MSA
48	Virginia	97	Bremerton, WA MSA	127	Davenport-Rock Island-Moline, IA-IL MSA
49	Washington	98	Brownsville-Harlingen, TX MSA	128	Dayton-Springfield, OH MSA
50	West Virginia	99	Bryan-College Station, TX MSA	129	Daytona Beach, FL MSA
51	Wisconsin			130	Decatur, AL MSA
52	Wyoming			131	Decatur, IL MSA
53	Puerto Rico				
54	Not Assigned				
55	Virgin Islands				

Report No.	Area	Report No.	Area	Report No.	Area
	Denver-Boulder, CO CMSA:	179	Indianapolis, IN MSA	230	Midland, TX MSA
132A	Boulder-Longmont, CO PMSA	180	Iowa City, IA MSA		
132B	Denver, CO PMSA	181	Jackson, MI MSA		Milwaukee-Racine, WI CMSA:
133	Des Moines, IA MSA	182	Jackson, MS MSA	231A	Milwaukee, WI PMSA
		183	Jackson, TN MSA	231B	Racine, WI PMSA
	Detroit-Ann Arbor, MI CMSA:	184	Jacksonville, FL MSA	232	Minneapolis-St. Paul, MN-WI MSA
134A	Ann Arbor, MI PMSA	185	Jacksonville, NC MSA	233	Mobile, AL MSA
134B	Detroit, MI PMSA	186	Jamestown-Dunkirk, NY MSA	234	Modesto, CA MSA
135	Dothan, AL MSA	187	Janesville-Beloit, WI MSA	235	Monroe, LA MSA
136	Dubuque, IA MSA	188	Johnson City-Kingsport-Bristol, TN-VA MSA	236	Montgomery, AL MSA
137	Duluth, MN-WI MSA	189	Johnstown, PA MSA	237	Muncie, IN MSA
138	Eau Claire, WI MSA	190	Joplin, MO MSA	238	Muskegon, MI MSA
139	El Paso, TX MSA	191	Kalamazoo, MI MSA	239	Naples, FL MSA
140	Elkhart-Goshen, IN MSA	192	Kankakee, IL MSA	240	Nashville, TN MSA
141	Elmira, NY MSA	193	Kansas City, MO-KS MSA	241	New Bedford, MA MSA
142	Enid, OK MSA	194	Killeen-Temple, TX MSA	242	New Haven-Meriden, CT MSA
143	Erie, PA MSA	195	Knoxville, TN MSA	243	New London-Norwich, CT-RI MSA
144	Eugene-Springfield, OR MSA	196	Kokomo, IN MSA	244	New Orleans, LA MSA
145	Evansville, IN-KY MSA	197	La Crosse, WI MSA		New York-Northern New Jersey-Long Island, NY-NJ-CT CMSA:
146	Fargo-Moorhead, ND-MN MSA	198	Lafayette, LA MSA	245A	Bergen-Passaic, NJ PMSA
147	Fayetteville, NC MSA	199	Lafayette-West Lafayette, IN MSA	245B	Bridgeport-Milford, CT PMSA
148	Fayetteville-Springdale, AR MSA	200	Lake Charles, LA MSA	245C	Danbury, CT PMSA
149	Fitchburg-Leominster, MA MSA	201	Lakeland-Winter Haven, FL MSA	245D	Jersey City, NJ PMSA
150	Flint, MI MSA	202	Lancaster, PA MSA	245E	Middlesex-Somerset-Hunterdon, NJ PMSA
151	Florence, AL MSA	203	Lansing-East Lansing, MI MSA	245F	Monmouth-Ocean, NJ PMSA
152	Florence, SC MSA	204	Laredo, TX MSA	245G	Nassau-Suffolk, NY PMSA
153	Fort Collins-Loveland, CO MSA	205	Las Cruces, NM MSA	245H	New York, NY PMSA
154	Fort Myers-Cape Coral, FL MSA	206	Las Vegas, NV MSA	245I	Newark, NJ PMSA
155	Fort Pierce, FL MSA	207	Lawrence, KS MSA	245J	Norwalk, CT PMSA
156	Fort Smith, AR-OK MSA	208	Lawton, OK MSA	245K	Orange County, NY PMSA
157	Fort Walton Beach, FL MSA	209	Lewiston-Auburn, ME MSA	245L	Stamford, CT PMSA
158	Fort Wayne, IN MSA	210	Lexington-Fayette, KY MSA	246	Norfolk-Virginia Beach-Newport News, VA MSA
159	Fresno, CA MSA	211	Lima, OH MSA	247	Ocala, FL MSA
160	Gadsden, AL MSA	212	Lincoln, NE MSA	248	Odessa, TX MSA
161	Gainesville, FL MSA	213	Little Rock-North Little Rock, AR MSA	249	Oklahoma City, OK MSA
162	Glens Falls, NY MSA	214	Longview-Marshall, TX MSA	250	Olympia, WA MSA
163	Grand Forks, ND MSA		Los Angeles-Anaheim-Riverside, CA CMSA:	251	Omaha, NE-IA MSA
164	Grand Rapids, MI MSA	215A	Anaheim-Santa Ana, CA PMSA	252	Orlando, FL MSA
165	Great Falls, MT MSA	215B	Los Angeles-Long Beach, CA PMSA	253	Owensboro, KY MSA
166	Greeley, CO MSA	215C	Oxnard-Ventura, CA PMSA	254	Panama City, FL MSA
167	Green Bay, WI MSA	215D	Riverside-San Bernardino, CA PMSA	255	Parkersburg-Marietta, WV-OH MSA
168	Greensboro-Winston-Salem-High Point, NC MSA	216	Louisville, KY-IN MSA	256	Pascagoula, MS MSA
169	Greenville-Spartanburg, SC MSA	217	Lubbock, TX MSA	257	Pensacola, FL MSA
170	Hagerstown, MD MSA	218	Lynchburg, VA MSA	258	Peoria, IL MSA
171	Harrisburg-Lebanon-Carlisle, PA MSA	219	Macon-Warner Robins, GA MSA		Philadelphia-Wilmington-Trenton, PA-NJ-DE-MD CMSA:
	Hartford-New Britain-Middletown, CT CMSA:	220	Madison, WI MSA	259A	Philadelphia, PA-NJ PMSA
172A	Bristol, CT PMSA	221	Manchester, NH MSA	259B	Trenton, NJ PMSA
172B	Hartford, CT PMSA	222	Mansfield, OH MSA	259C	Vineland-Millville-Bridgeton, NJ PMSA
172C	Middletown, CT PMSA	223	Mayagüez, PR MSA	259D	Wilmington, DE-NJ-MD PMSA
172D	New Britain, CT PMSA	224	McAllen-Edinburg-Mission, TX MSA	260	Phoenix, AZ MSA
173	Hickory-Morganton, NC MSA	225	Medford, OR MSA	261	Pine Bluff, AR MSA
174	Honolulu, HI MSA	226	Melbourne-Titusville-Palm Bay, FL MSA		Pittsburgh-Beaver Valley, PA CMSA:
175	Houma-Thibodaux, LA MSA	227	Memphis, TN-AR-MS MSA	262A	Beaver County, PA PMSA
	Houston-Galveston-Brazoria, TX CMSA:	228	Merced, CA MSA	262B	Pittsburgh, PA PMSA
176A	Brazoria, TX PMSA		Miami-Fort Lauderdale, FL CMSA:	263	Pittsfield, MA MSA
176B	Galveston-Texas City, TX PMSA	229A	Fort Lauderdale-Hollywood-Pompano Beach, FL PMSA	264	Ponce, PR MSA
176C	Houston, TX PMSA	229B	Miami-Hialeah, FL PMSA	265	Portland, ME MSA

Report No.	Area	Report No.	Area	Report No.	Area
	Portland-Vancouver, OR-WA CMSA:	292	San Antonio, TX MSA	315	Stockton, CA MSA
266A	Portland, OR PMSA	293	San Diego, CA MSA	316	Syracuse, NY MSA
266B	Vancouver, WA PMSA			317	Tallahassee, FL MSA
			San Francisco-Oakland-San Jose, CA CMSA:		
267	Portsmouth-Dover-Rochester, NH-ME MSA	294A	Oakland, CA PMSA	318	Tampa-St. Petersburg-Clearwater, FL MSA
268	Poughkeepsie, NY MSA	294B	San Francisco, CA PMSA	319	Terre Haute, IN MSA
		294C	San Jose, CA PMSA	320	Texarkana, TX-Texarkana, AR MSA
	Providence-Pawtucket-Fall River, RI-MA CMSA:	294D	Santa Cruz, CA PMSA	321	Toledo, OH MSA
269A	Fall River, MA-RI PMSA	294E	Santa Rosa-Petaluma, CA PMSA		
269B	Pawtucket-Woonsocket-Attleboro, RI-MA PMSA	294F	Vallejo-Fairfield-Napa, CA PMSA	322	Topeka, KS MSA
269C	Providence, RI PMSA			323	Tucson, AZ MSA
			San Juan-Caguas, PR CMSA:	324	Tulsa, OK MSA
270	Provo-Orem, UT MSA	295A	Caguas, PR PMSA	325	Tuscaloosa, AL MSA
271	Pueblo, CO MSA	295B	San Juan, PR PMSA	326	Tyler, TX MSA
272	Raleigh-Durham, NC MSA			327	Utica-Rome, NY MSA
273	Rapid City, SD MSA	296	Santa Barbara-Santa Maria-Lompoc, CA MSA		
274	Reading, PA MSA	297	Santa Fe, NM MSA	328	Victoria, TX MSA
		298	Sarasota, FL MSA	329	Visalia-Tulare-Porterville, CA MSA
275	Redding, CA MSA	299	Savannah, GA MSA	330	Waco, TX MSA
276	Reno, NV MSA	300	Scranton-Wilkes-Barre, PA MSA	331	Washington, DC-MD-VA MSA
277	Richland-Kennewick-Pasco, WA MSA			332	Waterbury, CT MSA
278	Richmond-Petersburg, VA MSA	301A	Seattle, WA PMSA	333	Waterloo-Cedar Falls, IA MSA
279	Roanoke, VA MSA	301B	Tacoma, WA PMSA	334	Wausau, WI MSA
				335	West Palm Beach-Boca Raton-Delray Beach, FL MSA
280	Rochester, MN MSA	302	Sharon, PA MSA	336	Wheeling, WV-OH MSA
281	Rochester, NY MSA	303	Sheboygan, WI MSA	337	Wichita, KS MSA
282	Rockford, IL MSA	304	Sherman-Denison, TX MSA		
283	Sacramento, CA MSA	305	Shreveport, LA MSA		
284	Saginaw-Bay City-Midland, MI MSA	306	Sioux City, IA-NE MSA		
				338	Wichita Falls, TX MSA
285	St. Cloud, MN MSA	307	Sioux Falls, SD MSA	339	Williamsport, PA MSA
286	St. Joseph, MO MSA	308	South Bend-Mishawaka, IN MSA	340	Wilmington, NC MSA
287	St. Louis, MO-IL MSA	309	Spokane, WA MSA	341	Worcester, MA MSA
288	Salem, OR MSA	310	Springfield, IL MSA	342	Yakima, WA MSA
289	Salinas-Seaside-Monterey, CA MSA	311	Springfield, MO MSA		
				343	York, PA MSA
290	Salt Lake City-Ogden, UT MSA	312	Springfield, MA MSA	344	Youngstown-Warren, OH MSA
291	San Angelo, TX MSA	313	State College, PA MSA	345	Yuba City, CA MSA
		314	Steubenville-Weirton, OH-WV MSA	346	Yuma, AZ MSA



Finders Guide to Census Tract and Block Numbering Area Reports

County Place of 10,000 or More	CPH-3- Report No.	County Place of 10,000 or More	CPH-3- Report No.	County Place of 10,000 or More	CPH-3- Report No.
The State -----	2	COUNTY—Con.		PLACE OF 10,000 OR MORE—Con.	
	70	Geneva County -----	2	Auburn city, Lee County -----	2
	90	Greene County -----	2	Bessemer city, Jefferson County -----	90
	121	Hale County -----	2	Birmingham city, Jefferson County -----	90
	130	Henry County -----	2	Center Point CDP, Jefferson County -----	90
	135	Houston County -----	2	Cullman city, Cullman County -----	2
	151	Jackson County -----	135	Oaphne city, Baldwin County -----	233
	160	Jefferson County -----	2	Decatur city, Morgan County -----	130
	178	Lamar County -----	90	Oathan city, Houston County -----	135
	233	Lauderdale County -----	151	Enterprise city, Caffe County -----	2
	236	Lawrence County -----	130	Eufaula city, Barbour County -----	2
	325	Lee County -----	2	Fairfield city, Jefferson County -----	90
COUNTY		Limestone County -----	2	Flarence city, Lauderdale County -----	151
Autauga County -----	236	Lawndes County -----	2	Forestdale COP, Jefferson County -----	90
Baldwin County -----	233	Macon County -----	2	Fort Payne city, De Kalb County -----	2
Barbour County -----	2	Madison County -----	178	Gadsden city, Etawah County -----	160
Bibb County -----	2	Marengo County -----	2	Hartselle city, Morgan County -----	130
Blount County -----	90	Marion County -----	2	Hamewood city, Jefferson County -----	90
Bullock County -----	2	Marshall County -----	2	Haaver city, Jefferson County -----	90
Butler County -----	2	Mobile County -----	233	Hueytown city, Jefferson County -----	90
Calhoun County -----	70	Manrae County -----	2	Huntsville city, Madison County -----	178
Chambers County -----	2	Montgomery County -----	236	Jacksonville city, Calhoun County -----	70
Cherokee County -----	2	Morgan County -----	130	Jasper city, Walker County -----	90
		Perry County -----	2	Madison city, Madison County -----	178
Chilton County -----	2	Pickens County -----	2	Mobile city, Mobile County -----	233
Choctaw County -----	2	Pike County -----	2	Montgomery city, Montgomery County -----	236
Clarke County -----	2	Randolph County -----	2	Mountain Brook city, Jefferson County -----	90
Clarke County -----	2	Russell County -----	121	Northport city, Tuscaloosa County -----	325
Clay County -----	2	St. Clair County -----	90	Opelika city, Lee County -----	2
Clay County -----	2	Shelby County -----	90	Ozark city, Dale County -----	135
Clatsop County -----	2	Sumter County -----	2	Phenix City city, Russell County -----	121
Coffee County -----	151	Talladega County -----	2	Pinsan-Clay-Chalkville COP, Jefferson County -----	90
Colbert County -----	2	Tallapoosa County -----	2	Prattville city, Autauga County -----	236
Conecuh County -----	2	Tuscaloosa County -----	325	Prichard city, Mobile County -----	233
Coosa County -----	2	Walker County -----	90	Saks CDP, Calhoun County -----	70
Covington County -----	2	Washington County -----	2	Saraland city, Mobile County -----	233
		Wilcox County -----	2	Scattsbara city, Jackson County -----	2
Crenshaw County -----	2	Winston County -----	2	Selma city, Dallas County -----	2
Cullman County -----	2			Sheffield city, Calbert County -----	151
Dale County -----	135	PLACE OF 10,000 OR MORE		Sylacauga city, Talladega County -----	2
Dallas County -----	2	Alabaster city, Shelby County -----	90	Talladega city, Talladega County -----	2
De Kalb County -----	2	Albertville city, Marshall County -----	2	Tillmans Comer COP, Mobile County -----	233
Elmore County -----	236	Alexander City city, Tallapoosa County -----	2	Troy city, Pike County -----	2
Escambia County -----	2	Anniston city, Calhoun County -----	70	Tuscaloosa city, Tuscaloosa County -----	325
Etawah County -----	160	Athens city, Limestone County -----	2	Tuskegee city, Macon County -----	2
Fayette County -----	2			Vestavia Hills city, Jefferson County -----	90
Franklin County -----	2				

Finders Guide to Census Tract and Block Numbering Area Reports

County Place of 10,000 or More	CPH-3- Report No.	County Place of 10,000 or More	CPH-3- Report No.	County Place of 10,000 or More	CPH-3- Report No.
The State -----	3	COUNTY—Con.		COUNTY—Con.	
COUNTY	67	Haines Borough -----	3	Skagway-Yakutat-Angoon Census Area -----	3
Aleutians East Borough -----	3	Juneau Borough -----	3	Southeast Fairbanks Census Area -----	3
Aleutians West Census Area -----	3	Kenai Peninsula Borough -----	3	Valdez-Cordova Census Area -----	3
Anchorage Borough -----	67	Ketchikan Gateway Borough -----	3	Wade Hampton Census Area -----	3
Bethel Census Area -----	3	Kodiak Island Borough -----	3	Wrangell-Petersburg Census Area -----	3
Bristol Bay Borough -----	3	Lake and Peninsula Borough -----	3	Yukon-Koyukuk Census Area -----	3
Dillingham Census Area -----	3	Matanuska-Susitna Borough -----	3	PLACE OF 10,000 OR MORE	
Fairbanks North Star Borough -----	3	Nome Census Area -----	3	Anchorage city, Anchorage Borough -----	67
		North Slope Borough -----	3	College CDP, Fairbanks North Star Borough -----	3
		Northwest Arctic Borough -----	3	Fairbanks city, Fairbanks North Star Borough -----	3
		Prince of Wales-Outer Ketchikan Census Area -----	3	Juneau city, Juneau Borough -----	3
		Sitka Borough -----	3		

Finders Guide to Census Tract and Block Numbering Area Reports

County Place of 10,000 or More	CPH-3- Report No.	County Place of 10,000 or More	CPH-3- Report No.	County Place of 10,000 or More	CPH-3- Report No.
The State -----	4	COUNTY—Con.		PLACE OF 10,000 OR MORE—Con.	
COUNTY	260	Pinal County -----	4	Glendale city, Maricopa County -----	260
	323	Santo Cruz County -----	4	Green Valley CDP, Pima County -----	323
	346	Yavapai County -----	4	Kingman city, Mohave County -----	4
		Yuma County -----	346	Lake Havasu City city, Mohave County -----	4
		PLACE OF 10,000 OR MORE		Mesa city, Maricopa County -----	260
		Apache Junction city (pt), Maricopa County -----	4	New Kingman-Butler CDP, Mohave County -----	4
		Apache Junction city (pt), Pinal County -----	4	Nogales city, Santa Cruz County -----	4
		Avondale city, Maricopa County -----	260	Paradise Valley town, Maricopa County -----	260
		Bullhead City city, Mohave County -----	4	Peoria city, Maricopa County -----	260
		Coso Grande city, Pinal County -----	4	Phoenix city, Maricopa County -----	260
		Chandler city, Maricopa County -----	260	Prescott city, Yavapai County -----	4
		Douglas city, Cochise County -----	4	Scottsdale city, Maricopa County -----	260
		Flagstaff city, Coconino County -----	4	Sierra Vista city, Cochise County -----	4
		Flowing Wells CDP, Pima County -----	323	Sun City CDP, Maricopa County -----	260
		Fountain Hills town, Maricopa County -----	260	Sun City West CDP, Maricopa County -----	260
		Gilbert town, Maricopa County -----	260	Tempe city, Maricopa County -----	260
				Tucson city, Pima County -----	323
				Yuma city, Yuma County -----	346

Finders Guide to Census Tract and Block Numbering Area Reports

County Place of 10,000 or More	CPH-3- Report No.	County Place of 10,000 or More	CPH-3- Report No.	County Place of 10,000 or More	CPH-3- Report No.
The State	5	COUNTY—Con.		COUNTY—Con.	
	148	Hot Spring County	5	Sharp County	5
	156	Howard County	5	Stane County	5
	213	Independence County	5	Union County	5
	227	Izard County	5	Van Buren County	5
	261	Jackson County	5	Washington County	148
	320	Jefferson County	261	White County	5
		Johnson County	5	Woodruff County	5
		Lafayette County	5	Yell County	5
		Lawrence County	5		
		Lee County	5	PLACE OF 10,000 OR MORE	
COUNTY		Lincoln County	5	Arkadelphia city, Clark County	5
Arkansas County	5	Little River County	5	Benton city, Saline County	213
Ashley County	5	Logan County	5	Bentonville city, Benton County	5
Baxter County	5	Lonoke County	213	Blytheville city, Mississippi County	5
Benton County	5	Madison County	5	Camden city, Ouachita County	5
Boone County	5	Marion County	5	Conway city, Faulkner County	213
Bradley County	5	Miller County	320	El Dorado city, Union County	5
Calhoun County	5	Mississippi County	5	Fayetteville city, Washington County	148
Carroll County	5	Monroe County	5	Forrest City city, St. Francis County	5
Chicot County	5	Montgomery County	5	Fort Smith city, Sebastian County	156
Clark County	5	Nevada County	5	Hot Springs city, Garland County	5
Clay County	5	Newton County	5	Jacksonville city, Pulaski County	213
Cleburne County	5	Ouachita County	5	Jonesboro city, Craighead County	5
Cleveland County	5	Perry County	5	Little Rock city, Pulaski County	213
Columbia County	5	Phillips County	5	Magnolia city, Columbia County	5
Conway County	5	Pike County	5	North Little Rock city, Pulaski County	213
Craighead County	5	Poinsett County	5	Paragould city, Greene County	5
Crawford County	156	Polk County	5	Pine Bluff city, Jefferson County	261
Crittenden County	227	Pope County	5	Rogers city, Benton County	5
Cross County	5	Prairie County	5	Russellville city, Pope County	5
Dallas County	5	Pulaski County	213	Searcy city, White County	5
Desha County	5	Randolph County	5	Sherwood city, Pulaski County	213
Drew County	5	St. Francis County	5	Springdale city (pt), Benton County	5
Faulkner County	213	Saline County	213	Springdale city (pt), Washington County	148
Franklin County	5	Scott County	5	Stuttgart city, Arkansas County	5
Fulton County	5	Searcy County	5	Texarkana city, Miller County	320
Garland County	5	Sebastian County	156	Van Buren city, Crawford County	156
Grant County	5	Sevier County	5	West Memphis city, Crittenden County	227
Greene County	5				
Hempstead County	5				

Finders Guide to Census Tract and Block Numbering Area Reports

County Place of 10,000 or More	CPH-3- Report No.	County Place of 10,000 or More	CPH-3- Report No.	County Place of 10,000 or More	CPH-3- Report No.
The State	6	PLACE OF 10,000 OR MORE—Con.		PLACE OF 10,000 OR MORE—Con.	
Alameda County	294A	Arcadia city, Los Angeles County	215B	Fallbrook CDP, San Diego County	293
Alpine County	6	Arcata city, Humboldt County	6	Fillmore city, Ventura County	215C
Amador County	6	Arden-Arcade CDP, Sacramento County	283	Florence-Graham CDP, Los Angeles County	215B
Butte County	114	Arroyo Grande city, San Luis Dbispo County	6	Florin CDP, Sacramento County	283
Calaveras County	6	Artesia city, Los Angeles County	215B	Folsom city, Sacramento County	283
Colusa County	6	Ashland CDP, Alameda County	294A	Fontana city, San Bernardino County	215D
Contra Costa County	294A	Atascadero city, San Luis Dbispo County	6	Foothill Farms CDP, Sacramento County	283
Del Norte County	6	Atwater city, Merced County	228	Foster City city, San Mateo County	294B
El Dorado County	283	Auburn city, Placer County	283	Fountain Valley city, Orange County	215A
Fresno County	159	Avocado Heights CDP, Los Angeles County	215B	Fremont city, Alameda County	294A
Glenn County	6	Azusa city, Los Angeles County	215B	Fresno city, Fresno County	159
Humboldt County	6	Bakersfield city, Kern County	79	Fullerton city, Orange County	215A
Imperial County	6	Baldwin Park city, Los Angeles County	215B	Garden city, Los Angeles County	215B
Inyo County	6	Banning city, Riverside County	215D	Garden Grove city, Orange County	215A
Kern County	79	Barstow city, San Bernardino County	215D	Gilroy city, Santa Clara County	294C
Kings County	6	Baywood-Los Osos CDP, San Luis Dbispo County	6	Glen Avon CDP, Riverside County	215D
Lake County	6	Bell city, Los Angeles County	215B	Glendale city, Los Angeles County	215B
Lassen County	6	Bellflower city, Los Angeles County	215B	Glendora city, Los Angeles County	215B
Los Angeles County	215B	Bell Gardens city, Los Angeles County	215B	Grand Terrace city, San Bernardino County	215D
Madera County	6	Belmont city, San Mateo County	294B	Grover City city, San Luis Dbispo County	6
Marin County	294B	Benicia city, Solano County	294F	Hacienda Heights CDP, Los Angeles County	215B
Mariposa County	6	Berkeley city, Alameda County	294A	Hanford city, Kings County	6
Mendocino County	6	Beverly Hills city, Los Angeles County	215B	Hawaiian Gardens city, Los Angeles County	215B
Merced County	228	Bloomington CDP, San Bernardino County	215D	Hawthorne city, Los Angeles County	215B
Modoc County	6	Bonita CDP, San Diego County	293	Hayward city, Alameda County	294A
Mono County	6	Bostonia CDP, San Diego County	293	Hemet city, Riverside County	215D
Monterey County	289	Brawley city, Imperial County	6	Hercules city, Contra Costa County	294A
Napo County	294F	Brea city, Orange County	215A	Hermosa Beach city, Los Angeles County	215B
Nevada County	6	Buena Park city, Orange County	215A	Hesperia city, San Bernardino County	215D
Orange County	215A	Burbank city, Los Angeles County	215B	Highland city, San Bernardino County	215D
Placer County	283	Burlingame city, San Mateo County	294B	Hillsborough town, San Mateo County	294B
Plumas County	6	Calexico city, Imperial County	6	Hollister city, San Benito County	6
Riverside County	215D	Camarillo city, Ventura County	215C	Huntington Beach city, Orange County	215A
Sacramento County	283	Cameron Park CDP, El Dorado County	283	Huntington Park city, Los Angeles County	215B
San Benito County	6	Campbell city, Santa Clara County	294C	Imperial Beach city, San Diego County	293
San Bernardino County	215D	Camp Pendleton North CDP, San Diego County	293	Indio city, Riverside County	215D
San Diego County	293	Camp Pendleton South CDP, San Diego County	293	Inglewood city, Los Angeles County	215B
San Francisco County	294B	Capitola city, Santa Cruz County	294D	Irvine city, Orange County	215A
San Joaquin County	315	Corlsbad city, San Diego County	293	Isla Vista CDP, Santa Barbara County	296
San Luis Dbispo County	6	Carmichael CDP, Sacramento County	283	La Canada Flintridge city, Los Angeles County	215B
San Mateo County	294B	Carpinteria city, Santa Barbara County	296	Lo Crescenta-Montrose CDP, Los Angeles County	215B
Santa Barbara County	296	Carson city, Los Angeles County	215B	Lafayette city, Contra Costa County	294A
Santa Clara County	294C	Cosa de Oro-Mount Helix CDP, San Diego County	293	Laguna Beach city, Orange County	215A
Santa Cruz County	294D	Costra Valley CDP, Alameda County	294A	Laguna Hills CDP, Orange County	215A
Shasta County	275	Cathedral City city, Riverside County	215D	Laguna Niguel city, Orange County	215A
Sierra County	6	Ceres city, Stanislaus County	224	La Habra city, Orange County	215A
Siskiyou County	6	Cerritos city, Los Angeles County	215B	Lake Elsinore city, Riverside County	215D
Salono County	294F	Cherryland CDP, Alameda County	294A	Lakeside CDP, San Diego County	293
Sanoma County	294E	Chico city, Butte County	114	Lokewood city, Los Angeles County	215B
Stanislaus County	234	Chino city, San Bernardino County	215D	Lo Mesa city, San Diego County	293
Sutter County	345	Chino Hills CDP, San Bernardino County	215D	La Mirada city, Los Angeles County	215B
Tehama County	6	Chula Vista city, San Diego County	293	Lamont CDP, Kern County	79
Trinity County	6	Citrus Heights CDP, Sacramento County	283	Lancaster city, Los Angeles County	215B
Tulare County	329	Claremont city, Los Angeles County	215B	La Palma city, Orange County	215A
Tuolumne County	6	Clearlake city, Lake County	6	La Puente city, Los Angeles County	215B
Ventura County	215C	Clovis city, Fresno County	159	La Quinta city, Riverside County	215D
Yolo County	283	Coachella city, Riverside County	215D	La Riviera CDP, Sacramento County	283
Yuba County	345	Colton city, San Bernardino County	215D	Larkspur city, Marin County	294B
PLACE OF 10,000 OR MORE		Commerce city, Los Angeles County	215B	La Verne city, Los Angeles County	215B
Agoura Hills city, Los Angeles County	215B	Compton city, Los Angeles County	215B	Lawndale city, Los Angeles County	215B
Alameda city, Alameda County	294A	Concord city, Contra Costa County	294A	Lemon Grove city, San Diego County	293
Alamo CDP, Contra Costa County	294A	Corcoran city, Kings County	6	Lemoore city, Kings County	6
Albany city, Alameda County	294A	Corona city, Riverside County	215D	Lennox CDP, Los Angeles County	215B
Alhambra city, Los Angeles County	215B	Coronado city, San Diego County	293	Linda CDP, Yuba County	345
Alondra Park CDP, Los Angeles County	215B	Costa Mesa city, Orange County	215A	Live Oak CDP, Santa Cruz County	294D
Altadena CDP, Los Angeles County	215B	Covina city, Los Angeles County	215B	Livermore city, Alameda County	294A
Anaheim city, Orange County	215A	Cudahy city, Los Angeles County	215B	Lodi city, San Joaquin County	315
Anfloch city, Contra Costa County	294A	Culver City city, Los Angeles County	215B	Loma Linda city, San Bernardino County	215D
Apple Valley town, San Bernardino County	215D	Cupertino city, Santa Clara County	294C	Lomita city, Los Angeles County	215B
		Cypress city, Orange County	215A	Lompoc city, Santa Barbara County	296
		Daly City city, San Mateo County	294B	Long Beach city, Los Angeles County	215B
		Dana Point city, Orange County	215A	Los Alamitos city, Orange County	215A
		Danville city, Contra Costa County	294A	Los Altos city, Santa Clara County	294C
		Davis city, Yolo County	283	Los Angeles city, Los Angeles County	215B
		Delano city, Kern County	79	Los Banos city, Merced County	228
		Desert Hot Springs city, Riverside County	215D	Los Gatos town, Santa Clara County	294C
		Diamond Bar city, Los Angeles County	215B	Lynwood city, Los Angeles County	215B
		Dinuba city, Tulare County	329	McKinleyville CDP, Humboldt County	6
		Dixon city, Solano County	294F	Madera city, Madera County	6
		Downey city, Los Angeles County	215B	Manhattan Beach city, Los Angeles County	215B
		Duarte city, Los Angeles County	215B	Manteca city, San Joaquin County	315
		Dublin city, Alameda County	294A	Marina city, Monterey County	289
		East Foothills CDP, Santa Clara County	294C	Martinez city, Contra Costa County	294A
		East Hemet CDP, Riverside County	215D	Marysville city, Yuba County	345
		East Los Angeles CDP, Los Angeles County	215B	Maywood city, Los Angeles County	215B
		East Palo Alto city, San Mateo County	294B	Menlo Park city, San Mateo County	294B
		East San Gabriel CDP, Los Angeles County	215B	Merced city, Merced County	228
		El Cajon city, San Diego County	293	Millbrae city, San Mateo County	294B
		El Centro city, Imperial County	6	Mill Valley city, Marin County	294B
		El Cerrito city, Contra Costa County	294A	Millpitas city, Santa Clara County	294C
		Elk Grove CDP, Sacramento County	283		
		El Monte city, Los Angeles County	215B		
		El Paso de Robles (Paso Robles) city, San Luis Dbispo County	6		
		El Segundo city, Los Angeles County	215B		
		El Toro CDP, Orange County	215A		
		Encinitas city, San Diego County	293		
		Escondido city, San Diego County	293		
		Eureka city, Humboldt County	6		
		Fairfield city, Solano County	294F		
		Fair Oaks CDP, Sacramento County	283		

Finders Guide to Census Tract and Block Numbering Area Reports—Con.

County Place of 10,000 or More	CPH-3- Report No.	County Place of 10,000 or More	CPH-3- Report No.	County Place of 10,000 or More	CPH-3- Report No.
PLACE OF 10,000 OR MORE—Con.		PLACE OF 10,000 OR MORE—Con.		PLACE OF 10,000 OR MORE—Con.	
Moreno Valley city, Riverside County	215D	Redondo Beach city, Los Angeles County	215B	South El Monte city, Los Angeles County	215B
Morgan Hill city, Santa Clara County	294C	Redwood City city, San Mateo County	294B	South Gate city, Los Angeles County	215B
Mountain View city, Santa Clara County	294C	Reedley city, Fresno County	159	South Lake Tahoe city, El Dorado County	283
Napa city, Napa County	294F	Rialto city, San Bernardino County	215D	South Pasadena city, Los Angeles County	215B
National City city, San Diego County	293	Richmond city, Contra Costa County	294A	South San Francisco city, San Mateo County	294B
Newark city, Alameda County	294A	Ridgecrest city, Kern County	79	South San Jose Hills CDP, Los Angeles County	215B
Newport Beach city, Orange County	215A	Riverside city, Riverside County	215D	South Whittier CDP, Los Angeles County	215B
Norca city, Riverside County	215D	Rocklin city, Placer County	283	Spring Valley CDP, San Diego County	293
North Auburn CDP, Placer County	283	Rohnert Park city, Sonoma County	294E	Stanford CDP, Santa Clara County	294C
North Fair Oaks CDP, San Mateo County	294B	Rosemead city, Los Angeles County	215B	Stanton city, Orange County	215A
North Highlands CDP, Sacramento County	283	Rosemont CDP, Sacramento County	283	Stockton city, San Joaquin County	315
Norwalk city, Los Angeles County	215B	Roseville city, Placer County	283	Suisun City city, Solano County	294F
Novato city, Marin County	294B	Rowland Heights CDP, Los Angeles County	215B	Sun City CDP, Riverside County	215D
Oakdale city, Stanislaus County	234	Rubidoux CDP, Riverside County	215D	Sunnyvale city, Santa Clara County	294C
Oakland city, Alameda County	294A	Sacramento city, Sacramento County	283	Temecula city, Riverside County	215D
Oakley CDP, Contra Costa County	294A	Salinas city, Monterey County	289	Temple City city, Los Angeles County	215B
Oceanside city, San Diego County	293	San Anselmo town, Marin County	294B	Thousand Oaks city, Ventura County	215C
Oildale CDP, Kern County	79	San Bernardino city, San Bernardino County	215D	Torrance city, Los Angeles County	215B
Ontario city, San Bernardino County	215D	San Bruno city, San Mateo County	294B	Tracy city, San Joaquin County	315
Orange city, Orange County	215A	San Buenaventura (Ventura) city, Ventura County	215C	Tulare city, Tulare County	329
Orangevale CDP, Sacramento County	283	San Carlos city, San Mateo County	294B	Turlock city, Stanislaus County	234
Orinda city, Contra Costa County	294A	San Clemente city, Orange County	215A	Tustin city, Orange County	215A
Oraville city, Butte County	114	San Diego city, San Diego County	293	Tustin Foothills CDP, Orange County	215A
Oxnard city, Ventura County	215C	San Dimas city, Los Angeles County	215B	Twentymine Palms city, San Bernardino County	215D
Pacifica city, San Mateo County	294B	San Fernando city, Los Angeles County	215B	Twentymine Palms Base CDP, San Bernardino County	215D
Pacific Grove city, Monterey County	289	San Francisco city, San Francisco County	294B	Ukiah city, Mendocino County	6
Palmdale city, Los Angeles County	215B	San Gabriel city, Los Angeles County	215B	Union City city, Alameda County	294A
Palm Desert city, Riverside County	215D	Sanger city, Fresno County	159	Upland city, San Bernardino County	215D
Palm Springs city, Riverside County	215D	San Jacinto city, Riverside County	215D	Vacaville city, Solano County	294F
Pala Alto city, Santa Clara County	294C	San Jose city, Santa Clara County	294C	Valinda CDP, Los Angeles County	215B
Palos Verdes Estates city, Los Angeles County	215B	San Juan Capistrano city, Orange County	215A	Vallejo city, Solano County	294F
Paradise town, Butte County	114	San Leandro city, Alameda County	294A	Victorville city, San Bernardino County	215D
Paramount city, Los Angeles County	215B	San Lorenzo CDP, Alameda County	294A	View Park-Windsor Hills CDP, Los Angeles County	215B
Parkway-South Sacramento CDP, Sacramento County	283	San Luis Obispo city, San Luis Obispo County	6	Vincent CDP, Los Angeles County	215B
Pasadena city, Los Angeles County	215B	San Marcos city, San Diego County	293	Visalia city, Tulare County	329
Perris city, Riverside County	215D	San Marino city, Los Angeles County	215B	Vista city, San Diego County	293
Petaluma city, Sonoma County	294E	San Mateo city, San Mateo County	294B	Walnut city, Los Angeles County	215B
Pico Rivera city, Los Angeles County	215B	San Pablo city, Contra Costa County	294A	Walnut Creek city, Contra Costa County	294A
Piedmont city, Alameda County	294A	San Rafael city, Marin County	294B	Walnut Park CDP, Los Angeles County	215B
Pinale city, Contra Costa County	294A	San Ramon city, Contra Costa County	294A	Wasco city, Kern County	79
Pittsburg city, Contra Costa County	294A	Santa Ana city, Orange County	215A	Watsonville city, Santa Cruz County	294D
Placentia city, Orange County	215A	Santa Barbara city, Santa Barbara County	296	West Carson CDP, Los Angeles County	215B
Pleasant Hill city, Contra Costa County	294A	Santa Clara city, Santa Clara County	294C	West Covina city, Los Angeles County	215B
Pleasanton city, Alameda County	294A	Santa Clarita city, Los Angeles County	215B	West Hollywood city, Los Angeles County	215A
Pamona city, Los Angeles County	215B	Santa Cruz city, Santa Cruz County	294D	Westminster city, Orange County	215B
Porterville city, Tulare County	329	Santa Fe Springs city, Los Angeles County	215B	Westmont CDP, Los Angeles County	215B
Port Hueneme city, Ventura County	215C	Santa Maria city, Santa Barbara County	296	West Pittsburg CDP, Contra Costa County	294A
Poway city, San Diego County	293	Santa Monica city, Los Angeles County	215B	West Puente Valley CDP, Los Angeles County	215B
Ramona CDP, San Diego County	293	Santa Paula city, Ventura County	215C	West Sacramento city, Yolo County	283
Rancho Cordova CDP, Sacramento County	283	Santa Rosa city, Sonoma County	294E	West Whittier-Los Nietos CDP, Los Angeles County	215B
Rancho Cucamonga city, San Bernardino County	215D	Santee city, San Diego County	293	Whittier city, Los Angeles County	215B
Rancho Palos Verdes city, Los Angeles County	215B	Saratoga city, Santa Clara County	294C	Wildomar CDP, Riverside County	215D
Rancho Santa Margarita CDP, Orange County	215A	Seal Beach city, Orange County	215A	Willawbrook CDP, Los Angeles County	215B
Red Bluff city, Tehama County	6	Seaside city, Monterey County	289	Windsor CDP, Sonoma County	294E
Reading city, Shasta County	275	Selma city, Fresno County	159	Woodland city, Yolo County	283
Redlands city, San Bernardino County	215D	Sierra Madre city, Los Angeles County	215B	Yorba Linda city, Orange County	215A
		Simi Valley city, Ventura County	215C	Yuba City city, Sutter County	345
		Solana Beach city, San Diego County	293	Yucaipa city, San Bernardino County	215D
				Yucca Valley CDP, San Bernardino County	215D

Finders Guide to Census Tract and Block Numbering Area Reports

County Place of 10,000 or More	CPH-3- Report No.	County Place of 10,000 or More	CPH-3- Report No.	County Place of 10,000 or More	CPH-3- Report No.
The State -----	7	COUNTY—Con.		PLACE OF 10,000 OR MORE—Con.	
	118	La Plata County -----	7	Broomfield city (pt), Adams County -----	132B
	132A	Larimer County -----	153	Broomfield city (pt), Boulder County -----	132A
	132B	Las Animas County -----	7	Broomfield city (pt), Jefferson County -----	132B
	153	Lincoln County -----	7	Broomfield city (pt), Weld County -----	166
	166	Logan County -----	7	Canon City city, Fremont County -----	7
	271	Mesa County -----	7	Castlewood CDP, Arapahoe County -----	132B
COUNTY		Mineral County -----	7	Cimarron Hills CDP, El Paso County -----	118
Adams County -----	132B	Moffat County -----	7	Clifton CDP, Mesa County -----	7
Alamosa County -----	7	Montezuma County -----	7	Colorado Springs city, El Paso County -----	118
Arapahoe County -----	132B	Montrose County -----	7	Columbine CDP (pt), Arapahoe County -----	132B
Archuleta County -----	7	Morgan County -----	7	Columbine CDP (pt), Jefferson County -----	132B
Baca County -----	7	Otero County -----	7	Commerce City city, Adams County -----	132B
Bent County -----	7	Ouray County -----	7	Denver city, Denver County -----	132B
Boulder County -----	132A	Park County -----	7	Durango city, La Plata County -----	7
Chaffee County -----	7	Phillips County -----	7	Englewood city, Arapahoe County -----	132B
Cheyenne County -----	7	Pitkin County -----	7	Fort Carson CDP, El Paso County -----	118
Clear Creek County -----	7	Prowers County -----	7	Fort Collins city, Larimer County -----	153
		Pueblo County -----	271	Golden city, Jefferson County -----	132B
Conejos County -----	7	Rio Blanco County -----	7	Grand Junction city, Mesa County -----	7
Costilla County -----	7	Rio Grande County -----	7	Greeley city, Weld County -----	166
Crawley County -----	7	Routt County -----	7	Highlands Ranch CDP, Douglas County -----	132B
Custer County -----	7	Saguache County -----	7	Ken Caryl CDP, Jefferson County -----	132B
Delta County -----	7	San Juan County -----	7	Lafayette city, Boulder County -----	132A
Denver County -----	132B	San Miguel County -----	7	Lakewood city, Jefferson County -----	132B
Dolores County -----	7	Sedgwick County -----	7	Littleton city (pt), Arapahoe County -----	132B
Douglas County -----	132B	Summit County -----	7	Littleton city (pt), Douglas County -----	132B
Eagle County -----	7	Teller County -----	7	Longmont city, Boulder County -----	132A
Eldorado County -----	7	Washington County -----	7	Louisville city, Boulder County -----	132A
El Paso County -----	118	Weld County -----	166	Loveland city, Larimer County -----	153
Fremont County -----	7	Yuma County -----	7	Narthglenn city (pt), Adams County -----	132B
Garfield County -----	7			Narthglenn city (pt), Weld County -----	166
Gilpin County -----	7	PLACE OF 10,000 OR MORE		Puebla city, Pueblo County -----	271
Grand County -----	7	Applewood CDP, Jefferson County -----	132B	Security-Widefield CDP, El Paso County -----	118
Gunnison County -----	7	Arvada city (pt), Adams County -----	132B	Sherrelwood CDP, Adams County -----	132B
Hinsdale County -----	7	Aurora city (pt), Adams County -----	132B	Southglenn CDP, Arapahoe County -----	132B
Jackson County -----	7	Aurora city (pt), Arapahoe County -----	132B	Sterling city, Logan County -----	7
Jefferson County -----	132B	Aurora city (pt), Douglas County -----	132B	Thornton city, Adams County -----	132B
Kiowa County -----	7	Boulder city, Boulder County -----	132A	Welby CDP, Adams County -----	132B
Kit Carson County -----	7	Brighton city (pt), Adams County -----	132B	Westminster city (pt), Adams County -----	132B
Lake County -----	7	Brighton city (pt), Weld County -----	7	Westminster city (pt), Jefferson County -----	132B
				Wheat Ridge city, Jefferson County -----	132B

Finders Guide to Census Tract and Block Numbering Area Reports

County Place of 10,000 or More	CPH-3- Report No.	County Place of 10,000 or More	CPH-3- Report No.	County Place of 10,000 or More	CPH-3- Report No.
The State-----	8 172A 172B 172C 172D 242 243 245B 245C 245E 245J 245L 332	COUNTY—Con. Middlesex County----- New Haven County----- New London County----- Tolland County----- Windham County-----	332 172B 172C 242 245E 245B 242 332 172B 243 172B 243	PLACE OF 10,000 OR MORE—Con. Meriden city, New Haven County----- Middletown city, Middlesex County----- Milford city (remainder), New Haven County----- Nougatuck borough, New Haven County----- New Britain city, Hartford County----- New Haven city, New Haven County----- Newington CDP, Hartford County----- New London city, New London County----- North Haven CDP, New Haven County----- Norwalk city, Fairfield County----- Norwich city, New London County----- Orange CDP, New Haven County----- Shelton city, Fairfield County----- Stamford city, Fairfield County----- Storrs CDP, Tolland County----- Strofford CDP, Fairfield County----- Torrington city, Litchfield County----- Trumbull CDP, Fairfield County----- Wollingford Center CDP, New Haven County----- Waterbury city, New Haven County----- West Hartford CDP, Hartford County----- West Haven city, New Haven County----- Westport CDP, Fairfield County----- Wethersfield CDP, Hartford County----- Willimantic CDP, Windham County----- Windsor Locks CDP, Hartford County-----	242 172C 245B 332 172D 242 172B 243 8 245J 243 8 8 245L 8 8 8 8 332 8 8 8 8 8 8
COUNTY		PLACE OF 10,000 OR MORE Ansonia city, New Haven County----- Bridgeport city, Fairfield County----- Bristol city, Hartford County----- Central Manchester CDP, Hartford County----- Conning Towers-Nauticus Park CDP, New London County----- Danbury city, Fairfield County----- Dorian CDP, Fairfield County----- Derby city, New Haven County----- East Hartford CDP, Hartford County----- East Haven CDP, New Haven County----- Hartford city, Hartford County-----	245B 245C 172A 8 8 245C 8 8 245B 172B 242 172B		8 8 8 8 332 8 8 8 8 8 8 8
Fairfield County-----	245B	Bridgeport city, Fairfield County-----	245B		8
Hartford County-----	172A 172B 172D	Bristol city, Hartford County----- Central Manchester CDP, Hartford County----- Conning Towers-Nauticus Park CDP, New London County----- Danbury city, Fairfield County----- Dorian CDP, Fairfield County----- Derby city, New Haven County----- East Hartford CDP, Hartford County----- East Haven CDP, New Haven County----- Hartford city, Hartford County-----	172A 8 8 245C 172B 242 172B		8 8 8 8 8 8 8
Litchfield County-----	172A 172B 245C	Torrington city, Litchfield County----- Trumbull CDP, Fairfield County----- Wollingford Center CDP, New Haven County----- Waterbury city, New Haven County----- West Hartford CDP, Hartford County----- West Haven city, New Haven County----- Westport CDP, Fairfield County----- Wethersfield CDP, Hartford County----- Willimantic CDP, Windham County----- Windsor Locks CDP, Hartford County-----	172A 8 8 8 8 8 8 8 8 8		8 8 8 8 8 8 8 8 8 8

Finders Guide to Census Tract and Block Numbering Area Reports

County Place of 10,000 or More	CPH-3- Report No.
The State	9 259D
COUNTY	
Kent County	9
New Castle County	259D
Sussex County	9
PLACE OF 10,000 OR MORE	
Brookside CDP, New Castle County	259D
Dover city, Kent County	9
Newark city, New Castle County	259D
Pike Creek CDP, New Castle County	259D
Wilmington city, New Castle County	259D

Finders Guide to Census Tract and Block Numbering Area Reports

County Place of 10,000 or More	CPH-3- Report No.
The State -----	331
COUNTY	
District of Columbia -----	331
PLACE OF 10,000 OR MORE	
Washington city, District of Columbia -----	331

Finders Guide to Census Tract and Block Numbering Area Reports

County Place of 10,000 or More	CPH-3- Report No.	County Place of 10,000 or More	CPH-3- Report No.	County Place of 10,000 or More	CPH-3- Report No.
The State	11	PLACE OF 10,000 OR MORE—Con.		PLACE OF 10,000 OR MORE—Con.	
.....	96	Atlantic Beach city, Duval County	184	Kings Point CDP, Palm Beach County	335
.....	129	Aventura CDP, Dade County	229A	Kissimmee city, Osceola County	252
.....	154	Bartow city, Polk County	201	Loke City city, Columbia County	11
.....	155	Boynton Beach city, Polk County	318	Lokeland city, Polk County	201
.....	157	Boynton Point CDP, Pasco County	96	Luke Mogadore CDP, Hillsborough County	318
.....	161	Boyshore Gardens CDP, Monroee County	184	Lakeside CDP, Clay County	184
.....	184	Bellaire-Meadowbrook Terrace CDP, Clay County	184	Lake Worth city, Palm Beach County	335
.....	201	Belle Glade city, Palm Beach County	257	Largo city, Pinellas County	318
.....	226	Bellview CDP, Escambia County	318	Louderdale Lakes city, Broward County	229A
.....		Bloomingdale CDP, Hillsborough County	335	Louderhill city, Broward County	229A
.....	229A	Boco Del Mar CDP, Palm Beach County			
.....	229B				
.....	239	Boco Raton city, Palm Beach County	335	Lealmon CDP, Pinellas County	318
.....	247	Bonito Springs CDP, Lee County	154	Leesburg city, Lake County	11
.....	252	Boynton Beach city, Palm Beach County	335	Lehigh Acres CDP, Lee County	154
.....	254	Bradenton city, Manatee County	96	Leisure City CDP, Dade County	229B
.....	257	Brandon CDP, Hillsborough County	318	Lighthouse Point city, Broward County	229A
.....	298	Brent CDP, Escambia County	257	Lindgren Acres CDP, Dade County	229B
.....	317	Brownsville CDP, Dade County	229B	Lockhart CDP, Orange County	252
.....	318	Buena Ventura Lakes CDP, Osceola County	252	Longwood city, Seminole County	252
.....	335	Calloway city, Boy County	254	Lutz CDP, Hillsborough County	318
.....		Cape Coral city, Lee County	154	Margate city, Broward County	229A
COUNTY					
Alachua County	161	Carol City CDP, Dade County	229B	Melbourne city, Brevard County	226
Baker County	11	Corrollwood Villoge CDP, Hillsborough County	318	Merritt Island CDP, Brevard County	226
Bay County	254	Casselberry city, Seminole County	252	Miami city, Dade County	229B
Bradford County	161	Clearwater city, Pinellas County	318	Miami Beach city, Dade County	229B
Brevard County	226	Cocoa city, Brevard County	226	Miami Lakes CDP, Dade County	229B
Broward County	229A	Cocoa Beach city, Brevard County	226	Miami Shores villoge, Dade County	229B
Colhoun County	11	Coconut Creek city, Broward County	229A	Miami Springs city, Dade County	229B
Charlotte County	11	Conway CDP, Orange County	252	Miromor city, Broward County	229A
Citrus County	11	Cooper City city, Broward County	229A	Myrtle Grove CDP, Escambia County	257
Clay County	184	Carol Gables city, Dade County	229B	Naples city, Collier County	239
Collier County	239	Carol Springs city, Broward County	229A	New Port Richey city, Pasco County	318
Columbia County	11	Carol Terrace CDP, Dade County	229B	New Smyrna Beach city, Volusia County	129
Dade County	229B	Cutler CDP, Dade County	229B	Niceville city, Okaloosa County	157
De Soto County	11	Cutler Ridge CDP, Dade County	229B	Norland CDP, Dade County	229B
Dixie County	11	Cypress Lake CDP, Lee County	154	North Fort Myers CDP, Lee County	154
Duval County	184	Donio city, Broward County	229A	North Lauderdale city, Broward County	229A
Escambia County	257	Davie town, Broward County	229A	North Miami city, Dade County	229B
Flagler County	11	Daytano Beach city, Volusia County	129	North Miami Beach city, Dade County	229B
Franklin County	11	Deerfield Beach city, Broward County	229A	North Naples CDP, Collier County	239
Gadsden County	317	De Land city, Volusia County	129	North Palm Beach villoge, Palm Beach County	335
Gilchrist County	11	Delroy Beach city, Palm Beach County	335	North Port city, Sarasoto County	298
Glades County	11	Deltona CDP, Volusia County	129	Oakland Park city, Broward County	229A
Gulf County	11	Dunedin city, Pinellas County	318	Oak Ridge CDP, Orange County	252
Hamilton County	11	East Naples CDP, Collier County	239	Ocala city, Marion County	247
Hardee County	11	Edgewater city, Volusia County	129	Ocoee city, Orange County	252
Hendry County	11	Egypt Lake CDP, Hillsborough County	318	Olus CDP, Dade County	229B
Herndon County	318	Elfers CDP, Pasco County	318	Olympio Heights CDP, Dade County	229B
Highlands County	11	Englewood CDP (pt), Charlotte County	11	Opa-locka city, Dade County	229B
Hillsborough County	318	Englewood CDP (pt), Sorosoto County	298	Orlando city, Orange County	252
Holmes County	11	Ensley CDP, Escambia County	257	Ormond Beach city, Volusia County	129
Indian River County	11	Eustis city, Lake County	11	Oviedo city, Seminole County	252
Jackson County	11	Fairview Shores CDP, Orange County	252	Palatka city, Putnam County	11
Jefferson County	11	Ferry Pass CDP, Escambia County	257	Palm Bay city, Brevard County	226
Lafayette County	11	Florida Ridge CDP, Indian River County	11	Palm Beach Gardens city, Palm Beach County	335
Lake County	11	Forest City CDP, Seminole County	252	Palm Coast CDP, Flagler County	11
Lee County	154	Fort Lauderdale city, Broward County	229A	Palmetto Estates CDP, Dade County	229B
Leon County	317	Fort Myers city, Lee County	154	Palm Harbor CDP, Pinellas County	318
Levy County	11	Fort Pierce city, St. Lucie County	155	Palm River-Clair Mel CDP, Hillsborough County	318
Liberty County	11	Fort Walton Beach city, Okaloosa County	157	Panama City city, Bay County	254
Madison County	11	Goinsville city, Alachua County	161	Pembroke Pines city, Broward County	229A
Manatee County	96	Glodeview CDP, Dade County	229B	Pensacola city, Escambia County	257
Marion County	247	Glenvar Heights CDP, Dade County	229B	Perrine CDP, Dade County	229B
Martin County	155	Golden Gate CDP, Collier County	239	Pine Hills CDP, Orange County	257
Monroe County	11	Golden Glades CDP, Dade County	229B	Pinellas Park city, Pinellas County	318
Nassau County	184	Goldenrod CDP (pt), Orange County	252	Pinewood CDP, Dade County	229B
Okaloosa County	157	Goldenrod CDP (pt), Seminole County	252	Plantation city, Broward County	11
Dkeetchabee County	11	Greater Northhole CDP, Hillsborough County	318	Plant City city, Hillsborough County	318
Orange County	252	Greenacres City city, Palm Beach County	335	Pompano Beach city, Broward County	229A
Osceola County	252	Gulf Gate Estates CDP, Sorosoto County	298	Pompano Beach Highlands CDP, Broward County	229A
Palm Beach County	335	Gulfport city, Pinellas County	318	Port Charlotte CDP, Charlotte County	11
Pasco County	318	Haines City city, Polk County	201	Port Orange city, Volusia County	129
Pinellas County	318	Hallandale city, Broward County	229A	Port St. Lucie city, St. Lucie County	155
Polk County	201	Hammocks CDP, Collier County	229B	Punta Gorda city, Charlotte County	11
Putnam County	11	Hamptons of Boca Raton CDP, Palm Beach County	335	Riviera Beach city, Palm Beach County	335
St. Johns County	184	Hialeah city, Dade County	229B	Rockledge city, Brevard County	226
St. Lucie County	155	Highpoint CDP, Pinellas County	318	Royal Palm Beach villoge, Palm Beach County	335
Santa Raso County	257	Hobe Sound CDP, Martin County	11	Safety Harbor city, Pinellas County	318
Sarasota County	298	Holiday CDP, Pasco County	318	St. Augustine city, St. Johns County	184
Seminole County	252	Holly Hill city, Volusia County	129	St. Cloud city, Osceola County	252
Sumter County	11	Hollywood city, Broward County	229A	St. Petersburg city, Pinellas County	318
Suwannee County	11	Homestead city, Dade County	229B	San Carlos Park CDP, Lee County	154
Taylor County	11	Immokalee CDP, Collier County	239	Sandalfaat Cave CDP, Palm Beach County	335
Union County	11	Ives Estates CDP, Dade County	229B	Sanford city, Seminole County	252
Volusia County	129	Jacksonville Beach city, Duval County	184	Sarasota city, Sorosoto County	298
Wakulla County	11	Jacksonville city (remainder), Duval County	184	Sarasota Springs CDP, Sarasoto County	298
Walton County	11	Jasmine Estates CDP, Pasco County	318	Scott Lake CDP, Dade County	229B
Washington County	11	Jupiter town, Palm Beach County	335	Sebastian city, Indian River County	11
PLACE OF 10,000 OR MORE		Kendale Lakes CDP, Dade County	229B	South Bradenton CDP, Manatee County	96
Altonite Springs city, Seminole County	252	Kendall CDP, Dade County	229B	South Daytona city, Volusia County	129
Apapko city, Orange County	252	Key Largo CDP, Monroe County	11	South Miami city, Dade County	229B
		Key West city, Monroe County	11	South Miami Heights CDP, Dade County	229B

Finders Guide to Census Tract and Block Numbering Area Reports—Con.

County Place of 10,000 or More	CPH-3- Report No.	County Place of 10,000 or More	CPH-3- Report No.	County Place of 10,000 or More	CPH-3- Report No.
PLACE OF 10,000 OR MORE—Con.		PLACE OF 10,000 OR MORE—Con.		PLACE OF 10,000 OR MORE—Con.	
South Patrick Shores CDP, Brevard County -----	226	Tampa city, Hillsborough County -----	318	West Little River CDP, Dade County -----	2298
South Venice CDP, Sarasota County -----	298	Tarpon Springs city, Pinellas County -----	318	West Palm Beach city, Palm Beach County -----	335
Spring Hill CDP, Hernando County -----	318	Temple Terrace city, Hillsborough County -----	318	West Park CDP, Hillsborough County -----	318
Stuart city, Martin County -----	155	Titusville city, Brevard County -----	226	West Pensacola CDP, Escambia County -----	11
Sunny Isles CDP, Dade County -----	2298	Town 'n' Country CDP, Hillsborough County -----	318	Westwood Lakes CDP, Dade County -----	2298
Sunrise city, Broward County -----	229A	University West CDP, Hillsborough County -----	298	Wilton Manors city, Broward County -----	229A
Sunset CDP, Dade County -----	2298	Venice city, Sarasota County -----	11	Winter Haven city, Polk County -----	201
Sweetwater city, Dade County -----	2298	Vero Beach city, Indian River County -----	11	Winter Park city, Orange County -----	252
Tallahassee city, Leon County -----	317	Vero Beach South CDP, Indian River County -----	11	Winter Springs city, Seminole County -----	252
Tamarac city, Broward County -----	229A	Warrington CDP, Escambia County -----	257	Wright CDP, Okaloosa County -----	157
Tamiami CDP, Dade County -----	2298	Wekiva Springs CDP, Seminole County -----	252		
		Wellington CDP, Palm Beach County -----	335		
		Westchester CDP, Dade County -----	2298		

Finders Guide to Census Tract and Block Numbering Area Reports

County Place of 10,000 or More	CPH-3- Report No.	County Place of 10,000 or More	CPH-3- Report No.	County Place of 10,000 or More	CPH-3- Report No.
The State -----	12	COUNTY—Con.		COUNTY—Con.	
	60				
	74	Haralson County -----	12	Webster County -----	12
	75	Harris County -----	12	Wheeler County -----	12
	77	Hart County -----	12	White County -----	12
	111	Heard County -----	12	Whitfield County -----	12
	121	Henry County -----	75	Wilcox County -----	12
	219	Houston County -----	219	Wilkes County -----	12
	299	Irwin County -----	12	Wilkinson County -----	12
		Jackson County -----	74	Worth County -----	12
		Jasper County -----	12		
		Jeff Davis County -----	12	PLACE OF 10,000 OR MORE	
COUNTY				Albany city, Dougherty County -----	60
Appling County -----	12	Jefferson County -----	12	Alpharetta city, Fulton County -----	75
Atkinson County -----	12	Jenkins County -----	12	Americus city, Sumter County -----	12
Bocon County -----	12	Johnson County -----	12	Athens city, Clarke County -----	74
Boker County -----	12	Jones County -----	219	Atlanta city, De Kalb County -----	75
Baldwin County -----	12	Lamar County -----	12	Atlanta city, Fulton County -----	75
Banks County -----	12	Lonier County -----	12	Augusto city, Richmond County -----	77
Borrow County -----	75	Laurens County -----	12	Bainbridge city, Decatur County -----	12
Bortow County -----	12	Lee County -----	60	Belvedere Park CDP, De Kalb County -----	75
Ben Hill County -----	12	Liberty County -----	12	Brunswick city, Glynn County -----	12
Berrien County -----	12	Lincoln County -----	12		
				Candler-McAfee CDP, De Kalb County -----	75
Bibb County -----	219	Long County -----	12	Corrollon city, Corroll County -----	12
Bleckley County -----	12	Lowndes County -----	12	Cortersville city, Bortow County -----	12
Brantley County -----	12	Lumpkin County -----	12	College Park city (pt), Clayton County -----	75
Brooks County -----	12	McDuffie County -----	77	College Park city (pt), Fulton County -----	75
Bryan County -----	12	McIntosh County -----	12	Columbus city (remainder), Muscogee County -----	121
Bulloch County -----	12	Moan County -----	12	Cordele city, Crisp County -----	12
Burke County -----	12	Madison County -----	74	Covington city, Newton County -----	75
Burks County -----	75	Marion County -----	12	Dalton city, Whitfield County -----	12
Butts County -----	75	Meriwether County -----	12	Decatur city, De Kalb County -----	75
Calhoun County -----	12	Miller County -----	12		
Camden County -----	12			Douglas city, Coffee County -----	12
		Mitchell County -----	12	Douglasville city, Douglas County -----	75
Candler County -----	12	Monroe County -----	12	Druid Hills CDP, De Kalb County -----	75
Corroll County -----	12	Montgomery County -----	12	Dublin city, Laurens County -----	12
Catoosa County -----	111	Morgan County -----	12	Dunwoody CDP, De Kalb County -----	75
Charlton County -----	12	Murray County -----	12	East Point city, Fulton County -----	75
Chatham County -----	299	Muscogee County -----	121	Evans CDP, Columbus County -----	77
Chattahoochee County -----	121	Newton County -----	75	Forest Park city, Clayton County -----	75
Chattahoochee County -----	12	Oconee County -----	74	Fort Benning South CDP, Chattahoochee County -----	121
Chattahoochee County -----	75	Oglethorpe County -----	74	Fort Stewart CDP, Liberty County -----	12
Cherokee County -----	74	Paulding County -----	75		
Clarke County -----	74			Goines School CDP, Clarke County -----	74
Clay County -----	12			Goinesville city, Hall County -----	12
		Peoch County -----	219	Griffin city, Spalding County -----	75
Cloyton County -----	75	Pickens County -----	12	Hinesville city, Liberty County -----	12
Clinch County -----	12	Pierce County -----	12	La Grange city, Troup County -----	12
Cobb County -----	75	Polk County -----	12	Lawrenceville city, Gwinnett County -----	75
Coffee County -----	12	Pulaski County -----	12	Lithio Springs CDP, Douglas County -----	75
Colquitt County -----	12	Putnam County -----	12	Mableton CDP, Cobb County -----	75
Columbia County -----	77	Quitman County -----	12	Mocon city (pt), Bibb County -----	219
Cook County -----	12	Rabun County -----	12	Mocon city (pt), Jones County -----	219
Coweta County -----	75	Randolph County -----	12		
Crowford County -----	12			Marietta city, Cobb County -----	75
Crisp County -----	12			Martinez CDP (pt), Columbus County -----	77
		Richmond County -----	77	Martinez CDP (pt), Richmond County -----	77
Dade County -----	111	Rockdale County -----	12	Milledgeville city, Baldwin County -----	12
Dawson County -----	12	Schley County -----	12	Maultrie city, Colquitt County -----	12
Decatur County -----	12	Screven County -----	75	Mountain Park CDP, Gwinnett County -----	75
De Kalb County -----	75	Seminole County -----	12	Newnan city, Coweta County -----	75
Dodge County -----	12	Spalding County -----	75	North Atlanta CDP, De Kalb County -----	75
Dooly County -----	12	Stephens County -----	12	North Decatur CDP, De Kalb County -----	75
Dougherty County -----	60	Stewart County -----	12	North Druid Hills CDP, De Kalb County -----	75
Douglas County -----	75	Sumter County -----	12		
Echols County -----	12	Talbot County -----	12	Peochtree City city, Fayette County -----	75
				Redan CDP, De Kalb County -----	75
Effingham County -----	299	Taliaferro County -----	12	Rome city, Floyd County -----	12
Elbert County -----	12	Tattnall County -----	12	Roswell city, Fulton County -----	75
Emanuel County -----	12	Taylor County -----	12	St. Simons CDP, Glynn County -----	12
Evans County -----	12	Telfair County -----	12	Sandy Springs CDP, Fulton County -----	75
Fannin County -----	12	Terrell County -----	12	Savannah city, Chatham County -----	299
Fayette County -----	75	Thomas County -----	12	Smyrna city, Cobb County -----	75
Floyd County -----	12	Tift County -----	12	Snellville city, Gwinnett County -----	75
Forsyth County -----	75	Toombs County -----	12	South Augusto CDP, Richmond County -----	77
Franklin County -----	12	Towns County -----	12		
Fulton County -----	75	Treutlen County -----	12	Stotesboro city, Bulloch County -----	12
				Thomasville city, Thomas County -----	12
Gilmer County -----	12	Troup County -----	12	Tifton city, Tift County -----	12
Glascock County -----	12	Turner County -----	12	Tucker CDP, De Kalb County -----	75
Glynn County -----	12	Twiggs County -----	12	Valdosta city, Lowndes County -----	12
Gordon County -----	12	Union County -----	12	Vidalia city (pt), Montgomery County -----	12
Grady County -----	12	Upson County -----	12	Vidalia city (pt), Toombs County -----	12
Greene County -----	12	Walker County -----	111	Warner Robins city, Houston County -----	219
Gwinnett County -----	75	Walton County -----	75	Waycross city (pt), Pierce County -----	12
Hobersham County -----	12	Ware County -----	12	Waycross city (pt), Ware County -----	12
Hall County -----	12	Warren County -----	12	West Augusto CDP, Richmond County -----	77
Hancock County -----	12	Washington County -----	12	Wilmington Island CDP, Chatham County -----	299
		Wayne County -----	12		

Finders Guide to Census Tract and Block Numbering Area Reports

County Place of 10,000 or More	CPH-3- Report No.	County Place of 10,000 or More	CPH-3- Report No.	County Place of 10,000 or More	CPH-3- Report No.
The State -----	13	PLACE OF 10,000 OR MORE		PLACE OF 10,000 OR MORE—Con.	
COUNTY	174	Ewo Beach CDP, Honolulu County -----	174	Kihei CDP, Maui County -----	13
Honolulu County -----	174	Halowo CDP, Honolulu County -----	174	Miiilani Town CDP, Honolulu County -----	174
Hawaii County -----	13	Hilo CDP, Hawaii County -----	13	Pearl City CDP, Honolulu County -----	174
Honolulu County -----	174	Honolulu CDP, Honolulu County -----	174	Schofield Barracks CDP, Honolulu County -----	174
Koolowoo County -----	13	Kohului CDP, Maui County -----	13	Wahiowoo CDP, Honolulu County -----	174
Kauai County -----	13	Koiloo CDP, Honolulu County -----	174	Wailuku CDP, Honolulu County -----	174
Maui County -----	13	Koneohe CDP, Honolulu County -----	174	Woimolu CDP, Honolulu County -----	174
		Koneohe Station CDP, Honolulu County -----	174	Woipohu CDP, Honolulu County -----	174

Finders Guide to Census Tract and Block Numbering Area Reports

County Place of 10,000 or More	CPH-3- Report No.	County Place of 10,000 or More	CPH-3- Report No.	County Place of 10,000 or More	CPH-3- Report No.
The State -----	14	COUNTY—Con.		COUNTY—Con.	
	94	Clark County -----	14	Poyette County -----	14
COUNTY		Clearwater County -----	14	Power County -----	14
Ado County -----	94	Custer County -----	14	Shoshone County -----	14
Adams County -----	14	Elmore County -----	14	Teton County -----	14
Bannock County -----	14	Franklin County -----	14	Twin Falls County -----	14
Bear Lake County -----	14	Fremont County -----	14	Volley County -----	14
Benevol County -----	14	Gem County -----	14	Washington County -----	14
Bingham County -----	14	Gooding County -----	14		
Blaine County -----	14	Idaho County -----	14	PLACE OF 10,000 OR MORE	
Boise County -----	14	Jefferson County -----	14	Boise City city, Ado County -----	94
Bonner County -----	14	Jerome County -----	14	Caldwell city, Conyon County -----	14
Bonneville County -----	14	Kootenoi County -----	14	Coeur d'Alene city, Kootenoi County -----	14
		Latah County -----	14	Idaho Falls city, Bonneville County -----	14
Boundary County -----	14	Lemhi County -----	14	Lewiston city, Nez Perce County -----	14
Butte County -----	14	Lewis County -----	14	Moscow city, Latah County -----	14
Comos County -----	14	Lincoln County -----	14	Norpo city, Conyon County -----	14
Conyon County -----	14	Madison County -----	14	Pocatello city (pt), Bannock County -----	14
Caribou County -----	14	Minidoko County -----	14	Pocatello city (pt), Power County -----	14
Cassio County -----	14	Nez Perce County -----	14	Rexburg city, Madison County -----	14
		Oneydo County -----	14	Twin Falls city, Twin Falls County -----	14
		Owyhee County -----	14		

Finders Guide to Census Tract and Block Numbering Area Reports

County Place of 10,000 or More	CPH-3- Report No.	County Place of 10,000 or More	CPH-3- Report No.	County Place of 10,000 or More	CPH-3- Report No.
The State -----	15	COUNTY—Con.		PLACE OF 10,000 OR MORE—Con.	
	93	Rock Island County -----	127	Elk Grove Village village (pt), Cook County -----	1138
	106	St. Clair County -----	287	Elk Grove Village village (pt), Du Page County -----	1138
	113A	Saline County -----	15	Elmhurst city, Du Page County -----	1138
	1138	Sangamon County -----	310	Elmwood Park village, Cook County -----	1138
	113D	Schuyler County -----	15	Evanston city, Cook County -----	1138
	113F	Scott County -----	15	Evergreen Park village, Cook County -----	1138
	127	Shelby County -----	15	Fairview Heights city, St. Clair County -----	287
	131	Stark County -----	15	Forest Park village, Cook County -----	1138
	192	Stephenson County -----	15	Franklin Park village, Cook County -----	1138
	258	Tozewan County -----	258	Freeport city, Stephenson County -----	15
	282				
	287				
	310	Union County -----	15	Galesburg city, Knox County -----	15
		Vermilion County -----	15	Genevo city, Kane County -----	113A
		Wobash County -----	15	Glendale Heights village, Du Page County -----	1138
		Warren County -----	15	Glen Elyn village, Du Page County -----	1138
		Washington County -----	15	Glenview village, Cook County -----	1138
		Wayne County -----	15	Goodings Grove CDP, Will County -----	113D
		White County -----	15	Granite City city, Madison County -----	287
		Whiteside County -----	15	Gurnee village, Lake County -----	113F
		Will County -----	113D	Hanover Park village (pt), Cook County -----	1138
		Williamson County -----	15	Hanover Park village (pt), Du Page County -----	1138
		Winnemac County -----	282		
		Woodford County -----	258	Harvey city, Cook County -----	1138
				Hazel Crest village, Cook County -----	1138
				Herrin city, Williamson County -----	15
				Hickory Hills city, Cook County -----	1138
				Highland Park city, Lake County -----	113F
				Hinsdale village (pt), Cook County -----	1138
				Hinsdale village (pt), Du Page County -----	1138
				Hoffman Estates village (pt), Cook County -----	1138
				Hoffman Estates village (pt), Kane County -----	113A
				Homewood village, Cook County -----	1138
				Jacksonville city, Morgan County -----	15
				Joliet city, Will County -----	113D
				Justice village, Cook County -----	1138
				Kankakee city, Kankakee County -----	192
				Kewanee city, Henry County -----	127
				La Grange village, Cook County -----	1138
				La Grange Park village, Cook County -----	1138
				Lake Forest city, Lake County -----	113F
				Lake Zurich village, Lake County -----	113F
				Lansing village, Cook County -----	1138
				Libertyville village, Lake County -----	113F
				Lincoln city, Logan County -----	15
				Lincolnwood village, Cook County -----	1138
				Liste village, Du Page County -----	1138
				Lombard village, Du Page County -----	1138
				Loves Park city, Winnebago County -----	282
				McHenry city, McHenry County -----	1138
				Machesney Park village, Winnebago County -----	287
				Macomb city, McDonough County -----	15
				Marion city, Williamson County -----	15
				Markham city, Cook County -----	1138
				Matteson village, Cook County -----	1138
				Mattoon city, Coles County -----	15
				Maywood village, Cook County -----	1138
				Melrose Park village, Cook County -----	1138
				Midlothian village, Cook County -----	1138
				Moline city, Rock Island County -----	127
				Morris city, Grundy County -----	113D
				Morton village, Tazewell County -----	258
				Morton Grove village, Cook County -----	1138
				Mount Prospect village, Cook County -----	1138
				Mount Vernon city, Jefferson County -----	15
				Mundelein village, Lake County -----	113F
				Naperville city (pt), Du Page County -----	1138
				Naperville city (pt), Will County -----	113D
				Niles village, Cook County -----	1138
				Normal town, McLean County -----	93
				Narridge village, Cook County -----	1138
				Northbrook village, Cook County -----	1138
				North Chicago city, Lake County -----	113F
				Northlake city, Cook County -----	1138
				Oak Forest city, Cook County -----	1138
				Oak Lawn village, Cook County -----	1138
				Oak Park village, Cook County -----	1138
				O'Fallon city, St. Clair County -----	287
				Orland Park village, Cook County -----	1138
				Ottawa city, La Salle County -----	15
				Palatine village, Cook County -----	1138
				Palos Heights city, Cook County -----	1138
				Palos Hills city, Cook County -----	1138
				Park Forest village (pt), Cook County -----	1138
				Park Forest village (pt), Will County -----	113D
				Park Ridge city, Cook County -----	1138
				Pekin city (pt), Peoria County -----	258
				Pekin city (pt), Tazewell County -----	258
				Peoria city, Peoria County -----	258
				Pontiac city, Livingston County -----	15
				Prospect Heights city, Cook County -----	1138
				Quincy city, Adams County -----	15
				Rantoul village, Champaign County -----	106
				Richton Park village, Cook County -----	1138
				Riverdale village, Cook County -----	1138
				River Forest village, Cook County -----	1138
				Rockford city, Winnebago County -----	282
				Rock Island city, Rock Island County -----	127
				Rolling Meadows city, Cook County -----	1138

Finders Guide to Census Tract and Block Numbering Area Reports—Con.

County Place of 10,000 or More	CPH-3- Report No.	County Place of 10,000 or More	CPH-3- Report No.	County Place of 10,000 or More	CPH-3- Report No.
PLACE OF 10,000 OR MORE—Con.					
Romeoville villoge, Will County -----	113D	Streamwood villoge, Cook County -----	113B	Western Springs villoge, Cook County -----	113B
Roselle villoge (pt), Cook County -----	113B	Streator city (pt), Lo Salle County -----	15	Westmont villoge, Du Page County -----	113B
Roselle villoge (pt), Du Page County -----	113B	Streator city (pt), Livingston County -----	15	Wheaton city, Du Page County -----	113B
Round Lake Beach villoge, Lake County -----	113F	Taylorville city, Christian County -----	15	Wheeling villoge (pt), Cook County -----	113B
St. Charles city (pt), Du Page County -----	113B	Tinley Park villoge (pt), Cook County -----	113B	Wheeling villoge (pt), Lake County -----	113F
St. Charles city (pt), Kane County -----	113B	Tinley Park villoge (pt), Will County -----	15	Wilmette villoge, Cook County -----	113B
Schaumburg villoge (pt), Cook County -----	113A	Urbano city, Champaign County -----	106	Winnetko villoge, Cook County -----	113B
Schaumburg villoge (pt), Du Page County -----	113B	Vernon Hills villoge, Lake County -----	113F	Wood Dale city, Du Page County -----	113B
Schiller Park villoge, Cook County -----	113B	Villo Park villoge, Du Page County -----	113B	Woodridge villoge (pt), Du Page County -----	113B
Skokie villoge, Cook County -----	113B	Worrenville city, Du Page County -----	113B	Woodridge villoge (pt), Will County -----	113D
South Holland villoge, Cook County -----	113B	Washington city, Tozewel County -----	258	Wood River city, Madison County -----	287
Springfield city, Sangamon County -----	31D	Waukegon city, Lake County -----	113F	Woodstock city, McHenry County -----	113B
Sterling city, Whiteside County -----	15	Westchester villoge, Cook County -----	113B	Worth villoge, Cook County -----	113B
		West Chicago city, Du Page County -----	113B	Zion city, Lake County -----	113D

Finders Guide to Census Tract and Block Numbering Area Reports

County Place of 10,000 or More	CPH-3- Report No.	County Place of 10,000 or More	CPH-3- Report No.	County Place of 10,000 or More	CPH-3- Report No.
The State	16	COUNTY—Con.		PLACE OF 10,000 OR MORE—Con.	
	68	Kosciusko County	16	Columbus city, Bartholomew County	16
	92	Lagrange County	16	Connersville city, Fayette County	16
	113C	Lake County	113C	Crowfordsville city, Montgomery County	16
	115A	La Porte County	16	Crown Point city, Lake County	113C
	140	Lawrence County	16	Dyer town, Lake County	113C
	145	Madison County	68	East Chicago city, Lake County	113C
	158	Marion County	179	Elkhart city, Elkhart County	140
	179	Marshall County	16	Evansville city, Vanderburgh County	145
	196	Martin County	16	Fort Wayne city, Allen County	158
	199	Miami County	16	Frankfort city, Clinton County	16
	216	Monroe County	92	Franklin city, Johnson County	179
	237	Montgomery County	16	Gory city, Lake County	113C
	308	Morgan County	179	Goshen city, Elkhart County	140
	319	Newton County	16	Granger CDP, St. Joseph County	308
		Noble County	16	Greenfield city, Hancock County	179
COUNTY		Ohio County	16	Greenwood city, Johnson County	179
Adams County	16	Orange County	16	Griffith town, Lake County	113C
Allen County	158	Owen County	16	Hammond city, Lake County	113C
Bartholomew County	16	Parke County	16	Highland town, Lake County	113C
Benton County	16	Perry County	16	Hobart city, Lake County	113C
Blackford County	16	Pike County	16	Huntington city, Huntington County	16
Boone County	179	Porter County	113C	Indianapolis city, Marion County	179
Brown County	16	Posey County	145	Jasper city, Dubois County	16
Carroll County	16	Pulaski County	16	Jeffersonville city, Clark County	216
Cass County	16	Putnam County	16	Kokomo city, Howard County	196
Clark County	216	Randolph County	16	Lafayette city, Tippecanoe County	199
Clay County	319	Ripley County	16	Lake Station city, Lake County	113C
Clinton County	16	Rush County	16	La Porte city, La Porte County	16
Crowford County	16	St. Joseph County	308	Lawrence city, Marion County	179
Daviess County	16	Scott County	16	Lebanon city, Boone County	179
Dearborn County	115A				
Decatur County	16	Shelby County	179	Logansport city, Cass County	16
De Kalb County	158	Spencer County	16	Madison city, Jefferson County	16
Delaware County	237	Storke County	16	Marion city, Grant County	16
Dubois County	16	Steuben County	16	Martinsville city, Morgan County	179
Elkhart County	140	Sullivan County	16	Merrillville town, Lake County	113C
Fayette County	16	Switzerland County	16	Michigan City city, La Porte County	16
Floyd County	216	Tippecanoe County	199	Mishawaka city, St. Joseph County	308
Fountain County	16	Tipton County	196	Muncie city, Delaware County	237
Franklin County	16	Union County	16	Munster town, Lake County	113C
Fulton County	16	Vanderburgh County	145	New Albany city, Floyd County	216
Gibson County	16	Vermillion County	16	New Castle city, Henry County	16
Grant County	16	Vigo County	319	Noblesville city, Hamilton County	179
Greene County	16	Wabash County	16	Peru city, Miami County	16
Hamilton County	179	Warren County	16	Plainfield town, Hendricks County	179
Hancock County	179	Warrick County	145	Portage city, Porter County	113C
Harrison County	216	Washington County	16		
Hendricks County	179	Wayne County	16	Richmond city, Wayne County	16
Henry County	16	Wells County	16	Schererville town, Lake County	113C
Howard County	196	White County	16	Seymour city, Jackson County	16
Huntington County	16	Whitley County	158	Shelbyville city, Shelby County	179
Jackson County	16			South Bend city, St. Joseph County	308
Jasper County	16	PLACE OF 10,000 OR MORE		Speedway town, Marion County	179
Joy County	16	Anderson city, Madison County	68	Terre Haute city, Vigo County	319
Jefferson County	16	Bedford city, Lawrence County	16	Valparaiso city, Porter County	113C
Jennings County	16	Beech Grove city, Marion County	179	Vincennes city, Knox County	16
Johnson County	179	Bloomington city, Monroe County	92	Wabash city, Wabash County	16
Knox County	16	Cornel city, Hamilton County	179	Warsaw city, Kosciusko County	16
		Clarksville town, Clark County	216	Washington city, Daviess County	16
				West Lafayette city, Tippecanoe County	199

Finders Guide to Census Tract and Block Numbering Area Reports

County Place of 10,000 or More	CPH-3- Report No.	County Place of 10,000 or More	CPH-3- Report No.	County Place of 10,000 or More	CPH-3- Report No.
The State -----	17	COUNTY — Con.		COUNTY — Con.	
	105	Grundy County -----	17	Tama County -----	17
	127	Guthrie County -----	17	Taylor County -----	17
	133	Hamilton County -----	17	Union County -----	17
	136	Hancock County -----	17	Von Buren County -----	17
	180	Hardin County -----	17	Wapello County -----	17
	251	Harrison County -----	17	Worren County -----	133
	306	Henry County -----	17	Washington County -----	17
	333	Howard County -----	17	Wayne County -----	17
COUNTY		Humboldt County -----	17	Webster County -----	17
Adair County -----	17	Ida County -----	17	Winnebago County -----	17
Adams County -----	17	Iowa County -----	17	Winneshie County -----	17
Allamakee County -----	17	Jackson County -----	17	Woodbury County -----	306
Appanoose County -----	17	Jasper County -----	17	Worth County -----	17
Audubon County -----	17	Jefferson County -----	17	Wright County -----	17
Benton County -----	17	Johnson County -----	180		
Black Hawk County -----	333	Jones County -----	17	PLACE OF 10,000 OR MORE	
Boone County -----	17	Keokuk County -----	17	Ames city, Story County -----	17
Bremner County -----	333	Kossuth County -----	17	Ankeny city, Polk County -----	133
Buchanan County -----	17	Lee County -----	17	Bettendorf city, Scott County -----	127
		Linn County -----	105	Boone city, Boone County -----	17
Bueno Vista County -----	17	Louisia County -----	17	Burlington city, Des Moines County -----	17
Butler County -----	17	Lucas County -----	17	Cedar Falls city, Black Hawk County -----	333
Calhoun County -----	17	Lyon County -----	17	Cedar Rapids city, Linn County -----	105
Carroll County -----	17	Madison County -----	17	Clinton city, Clinton County -----	17
Cass County -----	17	Mahaska County -----	17	Coralville city, Johnson County -----	180
Cedar County -----	17	Marion County -----	17	Council Bluffs city, Pottawottomie County -----	251
Cerro Gordo County -----	17	Marshall County -----	17		
Cherokee County -----	17	Mills County -----	17	Davenport city, Scott County -----	127
Chickasaw County -----	17	Mitchell County -----	17	Des Moines city, Polk County -----	133
Clarke County -----	17	Monano County -----	17	Dubuque city, Dubuque County -----	136
		Monroe County -----	17	Fort Dodge city, Webster County -----	17
Cloy County -----	17	Montgomery County -----	17	Fort Madison city, Lee County -----	17
Cloyton County -----	17	Muscatine County -----	17	Indianola city, Worren County -----	133
Clinton County -----	17	O'Brien County -----	17	Iowa City city, Johnson County -----	180
Crawford County -----	17	Osceola County -----	17	Keokuk city, Lee County -----	17
Dallas County -----	133	Page County -----	17	Marion city, Linn County -----	105
Davis County -----	17	Palo Alto County -----	17	Marshalltown city, Marshall County -----	17
Decatur County -----	17	Plymouth County -----	17		
Delaware County -----	17	Pocahontas County -----	17	Mason City city, Cerro Gordo County -----	17
Des Moines County -----	17	Polk County -----	133	Muscatine city, Muscatine County -----	17
Dickinson County -----	17	Pottawattamie County -----	251	Newton city, Jasper County -----	17
		Poweshiek County -----	17	Oskaloosa city, Mahaska County -----	17
Dubuque County -----	136	Ringgold County -----	17	Ottumwa city, Wapello County -----	17
Emmet County -----	17	Soc County -----	17	Sioux City city, Woodbury County -----	306
Fayette County -----	17	Scott County -----	127	Spencer city, Cloy County -----	17
Floyd County -----	17	Shelby County -----	17	Urbondale city, Polk County -----	133
Franklin County -----	17	Sioux County -----	17	Waterloo city, Black Hawk County -----	333
Fremont County -----	17	Story County -----	17	West Des Moines city (pt), Dallas County -----	133
Greene County -----	17			West Des Moines city (pt), Polk County -----	133

Finders Guide to Census Tract and Block Numbering Area Reports

County Place of 10,000 or More	CPH-3- Report No.	County Place of 10,000 or More	CPH-3- Report No.	County Place of 10,000 or More	CPH-3- Report No.
The State	18	COUNTY—Con.		COUNTY—Con.	
	193	Jefferson County	18	Stanton County	18
	207	Jewell County	18	Stevens County	18
	322	Johnson County	193	Sumner County	18
	337	Keorny County	18	Thomas County	18
COUNTY		Kingman County	18	Trego County	18
Allen County	18	Kiowa County	18	Wobunsee County	18
Anderson County	18	Lobette County	18	Wollice County	18
Atchison County	18	Lone County	18	Washington County	18
Borber County	18	Leavenworth County	193	Wichito County	18
Borton County	18	Lincoln County	18	Wilson County	18
Bourbon County	18	Linn County	18	Woodson County	18
Brown County	18	Logan County	18	Wyandotte County	193
Butler County	337	Lyon County	18		
Chase County	18	McPherson County	18	PLACE OF 10,000 OR MORE	
Chautouquo County	18	Morion County	18	Arkansas City city, Cowley County	18
		Marshall County	18	Atchison city, Atchison County	18
Cherokee County	18	Meade County	18	Coffeyville city, Montgomery County	18
Cheyenne County	18	Miami County	193	Derby city, Sedgwick County	337
Clark County	18	Mitchell County	18	Dodge City city, Ford County	18
Clay County	18	Montgomery County	18	El Dorado city, Butler County	337
Cloud County	18			Emporio city, Lyon County	18
Coffey County	18	Morris County	18	Fort Riley North CDP (pt), Geary County	18
Comanche County	18	Marton County	18	Fort Riley North CDP (pt), Riley County	18
Cowley County	18	Nemoho County	18	Gorden City city, Finney County	18
Crowford County	18	Neosho County	18		
Decatur County	18	Ness County	18	Great Bend city, Barton County	18
		Norton County	18	Hoys city, Ellis County	18
Dickinson County	18	Osage County	18	Hutchinson city, Reno County	18
Doniphon County	18	Osborne County	18	Junction City city, Geary County	18
Douglas County	207	Ottawa County	18	Kansas City city, Wyandotte County	193
Edwards County	18	Pownee County	18	Lawrence city, Douglas County	207
Elk County	18			Leavenworth city, Leavenworth County	193
Ellis County	18	Phillips County	18	Leowood city, Johnson County	193
Ellsworth County	18	Pottawotomie County	18	Lenexa city, Johnson County	193
Finney County	18	Proff County	18	Liberal city, Seward County	18
Ford County	18	Rowlins County	18		
Franklin County	18	Reno County	18	McPherson city, McPherson County	18
		Republic County	18	Manhattan city (pt), Pottawotomie County	18
Geary County	18	Rice County	18	Manhattan city (pt), Riley County	18
Gove County	18	Riley County	18	Merriom city, Johnson County	193
Grohom County	18	Rooks County	18	Newton city, Harvey County	337
Grant County	18	Rush County	18	Olathe city, Johnson County	193
Groby County	18			Ottawa city, Franklin County	18
Greeley County	18	Russell County	18	Overland Park city, Johnson County	193
Greenwood County	18	Soline County	18	Parsons city, Lobette County	18
Hamilton County	18	Scott County	18	Pittsburg city, Crawford County	18
Harper County	18	Sedgwick County	337		
Harvey County	337	Seward County	18	Prairie Village city, Johnson County	193
Haskell County	18	Shownee County	322	Solino city, Soline County	18
Hodgemon County	18	Sheridan County	18	Shownee city, Johnson County	193
Jackson County	18	Sherman County	18	Topeka city, Shownee County	322
		Smith County	18	Wichito city, Sedgwick County	337
		Stofford County	18	Winfield city, Cowley County	18

Finders Guide to Census Tract and Block Numbering Area Reports

County Place of 10,000 or More	CPH-3- Report No.	County Place of 10,000 or More	CPH-3- Report No.	County Place of 10,000 or More	CPH-3- Report No.
The State -----	19	COUNTY—Con.		COUNTY—Con.	
	115A	Harrison County -----	19	Simpson County -----	19
	116	Hart County -----	19	Spencer County -----	19
	145	Henderson County -----	145	Taylor County -----	19
	177	Henry County -----	19	Todd County -----	19
	210	Hickman County -----	19	Trigg County -----	19
	216	Hopkins County -----	19	Trimble County -----	19
	253	Jackson County -----	19	Union County -----	19
COUNTY		Jefferson County -----	216	Worren County -----	19
Adair County -----	19	Jessamine County -----	210	Washington County -----	19
Allen County -----	19	Johnson County -----	19	Wayne County -----	19
Anderson County -----	19	Kenton County -----	115A	Webster County -----	19
Bolton County -----	19	Knott County -----	19	Whitley County -----	19
Borren County -----	19	Knox County -----	19	Wolfe County -----	19
Bath County -----	19	Larue County -----	19	Woodford County -----	210
Bell County -----	19	Laurel County -----	19		
Boone County -----	115A	Lawrence County -----	19	PLACE OF 10,000 OR MORE	
Bourbon County -----	21D	Lee County -----	19	Ashland city, Boyd County -----	177
Boyd County -----	177	Leslie County -----	19	Bowling Green city, Worren County -----	19
Boyle County -----	19	Letcher County -----	19	Covington city, Kenton County -----	115A
Brocken County -----	19	Lewis County -----	19	Donville city, Boyle County -----	19
Breathitt County -----	19	Lincoln County -----	19	Elizabethtown city, Hardin County -----	19
Breckinridge County -----	19	Livingston County -----	19	Erlanger city, Kenton County -----	115A
Bullitt County -----	216	Logan County -----	19	Fern Creek CDP, Jefferson County -----	216
Butler County -----	19	Lyon County -----	19	Florence city, Boone County -----	115A
Caldwell County -----	19	McCracken County -----	19	Fort Campbell North CDP, Christian County -----	116
Calloway County -----	19	McCreary County -----	19	Fort Knox CDP (pt), Hardin County -----	19
Campbell County -----	115A	McLeon County -----	19		
Carlisle County -----	19	Madison County -----	19	Fort Knox CDP (pt), Meade County -----	19
Corroll County -----	19	Mogoffin County -----	19	Fort Thomas city, Campbell County -----	115A
Carter County -----	177	Morion County -----	19	Frankfort city, Franklin County -----	19
Cosey County -----	19	Marshall County -----	19	Georgetown city, Scott County -----	210
Christian County -----	116	Martin County -----	19	Gosgow city, Borren County -----	19
Clark County -----	210	Moson County -----	19	Henderson city, Henderson County -----	145
Clay County -----	19	Meade County -----	19	Highview CDP, Jefferson County -----	216
Clinton County -----	19	Menifee County -----	19	Hopkinsville city, Christian County -----	116
Crittenden County -----	19	Mercer County -----	19	Independence city, Kenton County -----	115A
Cumberland County -----	19	Metcalfe County -----	19	Jeffersonton city, Jefferson County -----	216
Daviess County -----	253	Monroe County -----	19		
		Montgomery County -----	19	Lexington-Foyette, Foyette County -----	210
Edmonson County -----	19	Morgan County -----	19	Louisville city, Jefferson County -----	216
Elliott County -----	19	Muhlenberg County -----	19	Madisonville city, Hopkins County -----	19
Estill County -----	19	Nelson County -----	19	Middlesborough city, Bell County -----	19
Fayette County -----	210	Nicholas County -----	19	Murray city, Calloway County -----	19
Fleming County -----	19	Ohio County -----	19	Newburg CDP, Jefferson County -----	216
Floyd County -----	19	Oldham County -----	216	Newport city, Campbell County -----	115A
Franklin County -----	19	Owen County -----	19	Nicholasville city, Jessamine County -----	210
Fulton County -----	19	Owsley County -----	19	Okolono CDP, Jefferson County -----	216
Gallatin County -----	19	Pendleton County -----	19	Owensboro city, Daviess County -----	253
Garrard County -----	19	Perry County -----	19		
		Pike County -----	19	Poducoh city, McCracken County -----	19
Grant County -----	19	Powell County -----	19	Pleasure Ridge Park CDP, Jefferson County -----	216
Groves County -----	19	Pulaski County -----	19	Rodcliff city, Hardin County -----	19
Grayson County -----	19	Robertson County -----	19	Richmond city, Madison County -----	19
Green County -----	19	Rockcastle County -----	19	St. Dennis CDP, Jefferson County -----	216
Greenup County -----	177	Rawson County -----	19	St. Matthews city, Jefferson County -----	216
Hancock County -----	19	Russell County -----	19	Shively city, Jefferson County -----	216
Hardin County -----	19	Scott County -----	210	Somerset city, Pulaski County -----	19
Harlan County -----	19	Shelby County -----	216	Valley Station CDP, Jefferson County -----	216
				Winchester city, Clark County -----	210

Finders Guide to Census Tract and Block Numbering Area Reports

Parish Place of 10,000 or More	CPH-3 Report No.	Parish Place of 10,000 or More	CPH-3 Report No.	Parish Place of 10,000 or More	CPH-3 Report No.
The State -----	20	PARISH—Con.		PLACE OF 10,000 OR MORE—Con.	
	63	Livingston Parish -----	B2	Bassier City city, Bassier Parish -----	305
	82	Madison Parish -----	20	Chalmette CDP, St. Bernard Parish -----	244
	175	Marehouse Parish -----	20	Crawley city, Acadia Parish -----	20
	198	Natchitoches Parish -----	20	Estelle CDP, Jefferson Parish -----	244
	200	Orleans Parish -----	244	Eunice city (pt), Acadia Parish -----	20
	235	Ouachita Parish -----	235	Eunice city (pt), St. Landry Parish -----	20
	244	Plaquemines Parish -----	20	Fort Polk South COP, Vernon Parish -----	20
	305	Pointe Coupee Parish -----	20	Gretna city, Jefferson Parish -----	244
PARISH		Rapides Parish -----	63	Hammond city, Tangipahoa Parish -----	20
Acadia Parish -----	20	Red River Parish -----	20	Harvey CDP, Jefferson Parish -----	244
Allen Parish -----	20	Richland Parish -----	20	Hauma city, Terrebonne Parish -----	175
Ascension Parish -----	B2	Sabine Parish -----	20	Jefferson COP, Jefferson Parish -----	244
Assumption Parish -----	20	St. Bernard Parish -----	244	Jennings city, Jefferson Davis Parish -----	20
Avoyelles Parish -----	20	St. Charles Parish -----	244	Kenner city, Jefferson Parish -----	244
Beauregard Parish -----	20	St. Helena Parish -----	20	Lafayette city, Lafayette Parish -----	198
Bienvenue Parish -----	20	St. James Parish -----	20	Lake Charles city, Calcasieu Parish -----	200
Bossier Parish -----	305	St. John the Baptist Parish -----	244	Laplace CDP, St. John the Baptist Parish -----	244
Caddo Parish -----	305	St. Landry Parish -----	20	Marrera COP, Jefferson Parish -----	244
Calcasieu Parish -----	200	St. Martin Parish -----	198	Merrydale CDP, East Baton Rouge Parish -----	244
		St. Mary Parish -----	20	Metairie CDP, Jefferson Parish -----	244
		St. Tammany Parish -----	244	Minden city, Webster Parish -----	20
Caldwell Parish -----	20	Tangipahoa Parish -----	20	Manrae city, Ouachita Parish -----	235
Cameron Parish -----	20	Tensas Parish -----	175	Margan City city, St. Mary Parish -----	20
Catahoula Parish -----	20	Terrebonne Parish -----	20	Natchitoches city, Natchitoches Parish -----	20
Claiborne Parish -----	20	Union Parish -----	20	New Iberia city, Iberia Parish -----	20
Concordia Parish -----	20	Vermilion Parish -----	20	New Orleans city, Orleans Parish -----	244
De Soto Parish -----	20	Vernon Parish -----	20	Opelousas city, St. Landry Parish -----	20
East Baton Rouge Parish -----	82	Washington Parish -----	20	Pineville city, Rapides Parish -----	63
East Carroll Parish -----	20	Webster Parish -----	82	River Ridge CDP, Jefferson Parish -----	244
East Feliciana Parish -----	20	West Baton Rouge Parish -----	20	Rustan city, Lincoln Parish -----	20
Evangeline Parish -----	20	West Carroll Parish -----	20		
		West Feliciana Parish -----	20	Shenandoah COP, East Baton Rouge Parish -----	244
Franklin Parish -----	20	Winn Parish -----	20	Shreveport city (pt), Bossier Parish -----	20
Grant Parish -----	20			Shreveport city (pt), Caddo Parish -----	305
Iberia Parish -----	20	PLACE OF 10,000 OR MORE		Sildell city, St. Tammany Parish -----	244
Iberville Parish -----	20	Abbeville city, Vermilion Parish -----	20	Sulphur city, Calcasieu Parish -----	260
Jackson Parish -----	20	Alexandria city, Rapides Parish -----	63	Terrytown COP, Jefferson Parish -----	244
Jefferson Parish -----	244	Baker city, East Baton Rouge Parish -----	82	Thibodaux city, Lafourche Parish -----	175
Jefferson Davis Parish -----	20	Bastrap city, Marehouse Parish -----	20	Timberlane CDP, Jefferson Parish -----	244
Lafayette Parish -----	198	Baton Rouge city, East Baton Rouge Parish -----	B2	West Manrae city, Ouachita Parish -----	235
Lafourche Parish -----	175	Bayou Cane COP, Terrebonne Parish -----	175	Westwego city, Jefferson Parish -----	244
La Salle Parish -----	20	Bagalusa city, Washington Parish -----	20		
Lincaln Parish -----	20				

Finders Guide to Census Tract and Block Numbering Area Reports

County Place of 10,000 or More	CPH-3- Report No.	County Place of 10,000 or More	CPH-3- Report No.	County Place of 10,000 or More	CPH-3- Report No.
The State -----	21 81 209 265 267	COUNTY—Con. Lincoln County ----- Oxford County ----- Penobscot County ----- Piscataquis County ----- Sagadahoc County ----- Somerset County ----- Waldo County ----- Washington County ----- York County -----	21 21 81 21 21 81 21 21 265 267	PLACE OF 10,000 OR MORE—Con. Bangor city, Penobscot County ----- Biddeford city, York County ----- Brunswick CDP, Cumberland County ----- Lewiston city, Androscoggin County ----- Portland city, Cumberland County ----- Presque Isle city, Aroostook County ----- Saco city, York County ----- Sonford CDP, York County ----- South Portland city, Cumberland County ----- Waterville city, Kennebec County ----- Westbrook city, Cumberland County -----	81 21 21 209 265 21 21 21 21 21 265
COUNTY Androscoggin County ----- Aroostook County ----- Cumberland County ----- Franklin County ----- Hancock County ----- Kennebec County ----- Knox County -----	209 21 265 21 21 21 21	PLACE OF 10,000 OR MORE Auburn city, Androscoggin County ----- Augusta city, Kennebec County -----	21 209 21		

Finders Guide to Census Tract and Block Numbering Area Reports

County Place of 10,000 or More	CPH-3 Report No.	County Place of 10,000 or More	CPH-3 Report No.	County Place of 10,000 or More	CPH-3 Report No.
The State -----	22	PLACE OF 10,000 OR MORE—Con.		PLACE OF 10,000 OR MORE—Con.	
	80	Bowie city, Prince George's County -----	331	Locheorn CDP, Baltimore County -----	80
	124	Brooklyn Park CDP, Anne Arundel County -----	80	Lutherville-Timonium CDP, Baltimore County -----	80
	170	Colverton CDP, Montgomery County -----	331	Moys Chapel CDP, Baltimore County -----	80
	259D	Colverton CDP, Prince George's County -----	331	Middle River CDP, Baltimore County -----	80
	331	Combridge city, Dorchester County -----	22	Milford Mill CDP, Baltimore County -----	80
COUNTY		Comp Springs CDP, Prince George's County -----	331	Mitchellville CDP, Prince George's County -----	331
Allegany County -----	124	Conroy CDP, Baltimore County -----	80	Montgomery Village CDP, Montgomery County -----	331
Anne Arundel County -----	80	Catonville CDP, Baltimore County -----	80	New Carrollton city, Prince George's County -----	331
Baltimore County -----	80	Chillum CDP, Prince George's County -----	331	North Bethesda CDP, Montgomery County -----	331
Calvert County -----	331	Clinton CDP, Prince George's County -----	331	North Laurel CDP, Howard County -----	80
Caroline County -----	22	Cockeysville CDP, Baltimore County -----	80		
Carroll County -----	80	Colesville CDP, Montgomery County -----	331	North Potomac CDP, Montgomery County -----	331
Cecil County -----	259D	College Park city, Prince George's County -----	80	Odenton CDP, Anne Arundel County -----	80
Charles County -----	331	Columbia CDP, Howard County -----	80	Olney CDP, Montgomery County -----	331
Dorchester County -----	22	Carol Hills CDP, Prince George's County -----	331	Overlea CDP, Baltimore County -----	80
Frederick County -----	331	Crofton CDP, Anne Arundel County -----	80	Oxon Hill-Glossmanor CDP, Prince George's County -----	331
		Cumberland city, Allegany County -----	124	Parkville CDP, Baltimore County -----	80
		Dundalk CDP, Baltimore County -----	80	Parole CDP, Anne Arundel County -----	80
		East Riverdale CDP, Prince George's County -----	331	Posedeno CDP, Anne Arundel County -----	80
		Edgewood CDP, Harford County -----	80	Perry Hall CDP, Baltimore County -----	80
			80	Pikesville CDP, Baltimore County -----	80
Garrett County -----	22	Elkridge CDP, Howard County -----	80		
Harford County -----	80	Ellicott City CDP, Howard County -----	80	Potomac CDP, Montgomery County -----	331
Howard County -----	22	Essex CDP, Baltimore County -----	80	Rondallstown CDP, Baltimore County -----	80
Kent County -----	331	Fairland CDP, Montgomery County -----	331	Redland CDP, Montgomery County -----	331
Montgomery County -----	331	Ferndale CDP, Anne Arundel County -----	80	Reisterstown CDP, Baltimore County -----	80
Prince George's County -----	80	Forestville CDP, Prince George's County -----	331	Riviera Beach CDP, Anne Arundel County -----	80
Queen Anne's County -----	22	Fort Meade CDP, Anne Arundel County -----	80	Rockville city, Montgomery County -----	80
St. Mary's County -----	22	Fort Washington CDP, Prince George's County -----	331	Rosedale CDP, Baltimore County -----	80
Somerset County -----	22	Frederick city, Frederick County -----	331	St. Charles CDP, Charles County -----	331
Talbot County -----	170	Gothersburg city, Montgomery County -----	331	Salisbury city, Wicomico County -----	22
Washington County -----	22		80	Severn CDP, Anne Arundel County -----	80
Wicomico County -----	22	Germantown CDP, Montgomery County -----	331		
Worcester County -----	22	Glen Burnie CDP, Anne Arundel County -----	80	Severno Park CDP, Anne Arundel County -----	80
Baltimore City -----	80	Greater Upper Marlboro CDP, Prince George's County -----	331	Silver Spring CDP, Montgomery County -----	331
		Greenbelt city, Prince George's County -----	331	South Gate CDP, Anne Arundel County -----	80
		Green Hoven CDP, Anne Arundel County -----	80	South Laurel CDP, Prince George's County -----	331
Aberdeen town, Harford County -----	80	Hagerstown city, Washington County -----	170	Suitland-Silver Hill CDP, Prince George's County -----	331
Adelphi CDP (pt), Prince George's County -----	331	Hillondale CDP, Montgomery County -----	331	Tokomo Park city (pt), Prince George's County -----	331
Adelphi CDP (pt), Montgomery County -----	331	Hillcrest Heights CDP, Prince George's County -----	331	Tokomo Park city (pt), Montgomery County -----	331
Andrews AFB CDP, Prince George's County -----	331	Hyattsville city, Prince George's County -----	331	Towson CDP, Baltimore County -----	80
Annapolis city, Anne Arundel County -----	80			Waldorf CDP, Charles County -----	331
Arbutus CDP, Baltimore County -----	80	Joppotowne CDP, Harford County -----	80	Walker Mill CDP, Prince George's County -----	331
Arnold CDP, Anne Arundel County -----	80	Lake Shore CDP, Anne Arundel County -----	80	Westminster city, Carroll County -----	80
Aspen Hill CDP, Montgomery County -----	331	Langley Park (pt), Prince George's County -----	331	Wheaton-Glenmont CDP, Montgomery County -----	331
Baltimore city -----	80	Langley Park (pt), Montgomery County -----	331	White Oak CDP, Montgomery County -----	331
Bel Air North CDP, Harford County -----	80	Lanham-Seabrook CDP, Prince George's County -----	331	Woodlawn CDP, Baltimore County -----	80
Bel Air South CDP, Harford County -----	80	Lonsdowne-Baltimore Highlands CDP, Baltimore County -----	80		
Beltsville CDP, Prince George's County -----	331	Laurel city, Prince George's County -----	331		
Bethesda CDP, Montgomery County -----	331				

Finders Guide to Census Tract and Block Numbering Area Reports

County Place of 10,000 or More	CPH-3- Report No.	County Place of 10,000 or More	County Place of 10,000 or More	CPH-3- Report No.
The State -----	23	PLACE OF 10,000 OR MORE	PLACE OF 10,000 OR MORE—Con.	
	95A	Abington CDP, Plymouth County -----	95B Moynord CDP, Middlesex County -----	95A
	95B	Amesbury CDP, Essex County -----	95C Medford city, Middlesex County -----	95A
	95C	Amherst CDP, Hampshire County -----	23 Melrose city, Middlesex County -----	95A
	95D	Arlington CDP, Middlesex County -----	95A Milford CDP, Worcester County -----	95A
	95E	Attleboro city, Bristol County -----	269B Milton CDP, Norfolk County -----	95A
	149	Belmont CDP, Middlesex County -----	95A Needham CDP, Norfolk County -----	95A
	241	Beverly city, Essex County -----	95F New Bedford city, Bristol County -----	241
	263	Boston city, Suffolk County -----	95A Newburyport city, Essex County -----	95C
	269A	Brointree CDP, Norfolk County -----	95A Newton city, Middlesex County -----	95A
	269B	Brockton city, Plymouth County -----	95B	
	312	Brookline CDP, Norfolk County -----	North Adams city, Berkshire County -----	23
	341	Burlington CDP, Middlesex County -----	95A Northampton city, Hampshire County -----	312
		Cambridge city, Middlesex County -----	95A North Attleborough Center CDP, Bristol County -----	269B
COUNTY		Chelmsford CDP, Middlesex County -----	95A Norwood CDP, Norfolk County -----	95A
Barnstable County -----	23	Chelsea city, Suffolk County -----	95D Peabody city, Essex County -----	95F
Berkshire County -----	263	Chicopee city, Hampden County -----	95A Pittsfield city, Berkshire County -----	263
Bristol County -----	95A	Donvers CDP, Essex County -----	312 Quincy city, Norfolk County -----	95A
	95B	Dedham CDP, Norfolk County -----	95F Randolph CDP, Norfolk County -----	95A
	241	Everett city, Middlesex County -----	95A Reading CDP, Middlesex County -----	95A
	269A	Fall River city, Bristol County -----	95A Revere city, Suffolk County -----	95A
	269B	Fitchburg city, Worcester County -----	269A	
Dukes County -----	23	Fromingham CDP, Middlesex County -----	Salem city, Essex County -----	95F
Essex County -----	95A	Gardner city, Worcester County -----	149 Sougus CDP, Essex County -----	95A
	95C	Gloucester city, Essex County -----	95A Somerset CDP, Bristol County -----	269A
	95F	Greenfield CDP, Franklin County -----	23 Somerville city, Middlesex County -----	95A
Franklin County -----	23	Haverhill city, Essex County -----	95F Southbridge CDP, Worcester County -----	23
Hampden County -----	312	Holbrook CDP, Norfolk County -----	23 South Yarmouth CDP, Barnstable County -----	23
Hampshire County -----	312	Holyoke city, Hampden County -----	95C Springfield city, Hampden County -----	312
Middlesex County -----	95A	Hudson CDP, Middlesex County -----	95A Stoneham CDP, Middlesex County -----	95A
	95D	Hull CDP, Plymouth County -----	312 Swampscoot CDP, Essex County -----	23
	149	Hyannis CDP, Barnstable County -----	95A Tounton city, Bristol County -----	95A
Nantucket County -----	23	Lawrence city, Essex County -----	95A Wokefield CDP, Middlesex County -----	95A
Norfolk County -----	95A	Leominster city, Worcester County -----	23 Waltham city, Middlesex County -----	95A
	95B	Lexington CDP, Middlesex County -----	95C Watertown CDP, Middlesex County -----	95A
	269B	Longmeadow CDP, Hampden County -----	149 Webster CDP, Worcester County -----	341
Plymouth County -----	95A	Lowell city, Middlesex County -----	95A Wellesey CDP, Norfolk County -----	95A
	95B	Lynn city, Essex County -----	23 Westfield city, Hampden County -----	312
	241	Lynnfield CDP, Essex County -----	95D West Springfield CDP, Hampden County -----	312
Suffolk County -----	95A	Malden city, Middlesex County -----	95A Weymouth CDP, Norfolk County -----	95A
Worcester County -----	95A	Morbhead CDP, Essex County -----	95A Wilmington CDP, Middlesex County -----	95A
	149	Morborough city, Middlesex County -----	95A Winchester CDP, Middlesex County -----	95A
	269B		95F Winthrop CDP, Suffolk County -----	95A
	341		Woburn city, Middlesex County -----	95A
			95A Worcester city, Worcester County -----	341

Finders Guide to Census Tract and Block Numbering Area Reports

County Place of 10,000 or More	CPH-3- Report No.	County Place of 10,000 or More	CPH-3- Report No.	County Place of 10,000 or More	CPH-3- Report No.
The State -----	24	COUNTY—Con.		PLACE OF 10,000 OR MORE—Con.	
	83	Mantcalm County -----	24	Harrison CDP, Macomb County -----	134B
	86	Mantmorency County -----	24	Haslett CDP, Ingham County -----	103
	134A	Muskegon County -----	23B	Hazel Park city, Oakland County -----	134B
	134B	Newaygo County -----	24	Highland Park city, Wayne County -----	134B
	150	Oakland County -----	134B	Holland city (pt), Allegan County -----	24
	164	Oceana County -----	24	Holland city (pt), Ottawa County -----	164
	181	Ogemaw County -----	24	Holt CDP, Ingham County -----	203
	191	Ontonagon County -----	24	Inkster city, Wayne County -----	134B
	203	Osceola County -----	24	Jackson city, Jackson County -----	1B1
	238	Oscola County -----	24	Jenison CDP, Ottawa County -----	164
	284				
COUNTY		Otsego County -----	24	Kalamazoo city, Kalamazoo County -----	191
Alcona County -----	24	Ottawa County -----	164	Kentwood city, Kent County -----	164
Alger County -----	24	Presque Isle County -----	24	Lansing city, Eaton County -----	203
Allegan County -----	24	Roscommon County -----	24	Lansing city (pt), Ingham County -----	203
Alpena County -----	24	Saginaw County -----	2B4	Lincoln Park city, Wayne County -----	134B
Antrim County -----	24	St. Clair County -----	134B	Livonia city, Wayne County -----	134B
Arenac County -----	24	St. Joseph County -----	24	Modisan Heights city, Oakland County -----	134B
Baraga County -----	24	Sanilac County -----	24	Marquette city, Marquette County -----	24
Barry County -----	24	Schaalcraft County -----	24	Melvindale city, Wayne County -----	134B
Bay County -----	24	Shiawassee County -----	24	Midland city (pt), Boy County -----	2B4
Benzie County -----	2B4				
Berrien County -----	B6	Tuscola County -----	24	Midland city (pt), Midland County -----	2B4
Branch County -----	24	Van Buren County -----	24	Monroe city, Monroe County -----	134B
Calhoun County -----	B3	Washtenaw County -----	134A	Maunt Clemens city, Macomb County -----	134B
Cass County -----	24	Wayne County -----	134B	Mount Pleasant city, Isabella County -----	24
Charlevoix County -----	24	Wexford County -----	24	Muskegon city, Muskegon County -----	23B
Cheboygan County -----	24			Muskegon Heights city, Muskegon County -----	23B
Chippewa County -----	24	PLACE OF 10,000 OR MORE		Niles city (pt), Berrien County -----	B6
Clare County -----	24	Adrian city, Lenawee County -----	24	Niles city (pt), Cass County -----	24
Clinton County -----	203	Albion city, Calhoun County -----	B3	Northview CDP, Kent County -----	164
Crawford County -----	24	Allen Park city, Wayne County -----	134B	Northon Shares city, Muskegon County -----	23B
Delta County -----	24	Alpena city, Alpena County -----	24		
Dickinson County -----	24	Ann Arbor city, Washtenaw County -----	134A		
Eaton County -----	203	Auburn Hills city, Oakland County -----	134B		
Emmet County -----	24	Battle Creek city, Calhoun County -----	B3		
Genesee County -----	150	Bay City city, Bay County -----	284		
Gladwin County -----	24	Beecher CDP, Genesee County -----	150		
Gagebic County -----	24	Benton Harbor city, Berrien County -----	B6		
Grand Traverse County -----	24	Berkley city, Oakland County -----	134B		
Grafton County -----	24	Beverly Hills village, Oakland County -----	134B		
Hillsdale County -----	24	Big Rapids city, Mecosta County -----	24		
		Birmingham city, Oakland County -----	134B		
		Bloomfield Township CDP, Oakland County -----	134B		
		Burton city, Genesee County -----	150		
		Cadillac city, Wexford County -----	24		
		Canton CDP, Wayne County -----	134B		
		Clawson city, Oakland County -----	134B		
		Clinton CDP, Macomb County -----	134B		
		Cuilerville CDP, Kent County -----	164		
		Dearborn city, Wayne County -----	134B		
		Dearborn Heights city, Wayne County -----	134B		
		Detroit city, Wayne County -----	134B		
		East Detroit city, Macomb County -----	134B		
		East Grand Rapids city, Kent County -----	164		
		East Lansing city, Ingham County -----	203		
		Ecarse city, Wayne County -----	134B		
		Escanaba city, Delta County -----	24		
		Farmington city, Oakland County -----	134B		
		Formington Hills city, Oakland County -----	134B		
		Ferndale city, Oakland County -----	134B		
		Flint city, Genesee County -----	150		
		Forest Hills CDP, Kent County -----	164		
		Fraser city, Macomb County -----	134B		
		Garden City city, Wayne County -----	134B		
		Grand Haven city, Ottawa County -----	164		
		Grand Rapids city, Kent County -----	164		
		Grandville city, Kent County -----	164		
		Grosse Pointe Farms city, Wayne County -----	134B		
		Grosse Pointe Park city, Wayne County -----	134B		
		Grosse Pointe Woods city, Wayne County -----	134B		
		Hamtramck city, Wayne County -----	134B		
		Harper Woods city, Wayne County -----	134B		
				Walker city, Kent County -----	164
				Warren city, Macomb County -----	134B
				Waterford CDP, Oakland County -----	134B
				Waverly CDP, Eaton County -----	203
				Wayne city, Wayne County -----	134B
				West Bloomfield Township CDP, Oakland County -----	134B
				Westland city, Wayne County -----	134B
				Woodhaven city, Wayne County -----	134B
				Wyandotte city, Wayne County -----	134B
				Wyoming city, Kent County -----	164
				Ypsilanti city, Washtenaw County -----	134A

Finders Guide to Census Tract and Block Numbering Area Reports

County Place of 10,000 or More	CPH-3 Report No.	County Place of 10,000 or More	CPH-3 Report No.	County Place of 10,000 or More	CPH-3 Report No.
The State -----	25	COUNTY—Con.		PLACE OF 10,000 OR MORE—Con.	
	137	Murray County -----	25	Cottage Grove city, Washington County -----	232
	146	Nicollet County -----	25	Crystal city, Hennepin County -----	232
	232	Nabes County -----	25	Duluth city, St. Louis County -----	137
	280	Norman County -----	25	Eagan city, Dakota County -----	232
	285	Olmsted County -----	280	Eden Prairie city, Hennepin County -----	232
		Otter Tail County -----	25	Edina city, Hennepin County -----	232
COUNTY		Pennington County -----	25	Elk River city, Sherburne County -----	285
Aitkin County -----	25	Pine County -----	25	Fairmont city, Martin County -----	25
Anoka County -----	232	Pipestone County -----	25	Faribault city, Rice County -----	25
Becker County -----	25	Polk County -----	25	Fergus Falls city, Otter Tail County -----	25
Beltrami County -----	25			Fridley city, Anoka County -----	232
Benton County -----	285	Pope County -----	25	Golden Valley city, Hennepin County -----	232
Big Stone County -----	25	Ramsey County -----	232	Hastings city (pt), Dakota County -----	232
Blue Earth County -----	25	Red Lake County -----	25	Hastings city (pt), Washington County -----	232
Brown County -----	25	Redwood County -----	25	Hibbing city, St. Louis County -----	137
Carlton County -----	25	Renville County -----	25	Hopkins city, Hennepin County -----	232
Carver County -----	232	Rice County -----	25	Hutchinson city, McLeod County -----	25
		Rock County -----	25	Inver Grove Heights city, Dakota County -----	232
Cass County -----	25	Roseau County -----	25	Lakeville city, Dakota County -----	232
Chippewa County -----	25	St. Louis County -----	137	Mankato city (pt), Blue Earth County -----	25
Chisago County -----	232	Scott County -----	232	Mankato city (pt), Nicollet County -----	25
Clay County -----	146	Sherburne County -----	285	Maple Grove city, Hennepin County -----	232
Clearwater County -----	25	Sibley County -----	25	Mapplewood city, Ramsey County -----	232
Cook County -----	25	Stearns County -----	285	Marshall city, Lyon County -----	25
Cottonwood County -----	25	Steele County -----	25	Minneapolis city, Hennepin County -----	232
Crow Wing County -----	25	Stevens County -----	25	Minnetonka city, Hennepin County -----	232
Dakota County -----	232	Swift County -----	25	Moorhead city, Clay County -----	146
Dodge County -----	25	Tadd County -----	25	Mounds View city, Ramsey County -----	232
		Traverse County -----	25	New Brighton city, Ramsey County -----	232
Douglas County -----	25	Wabasha County -----	25	New Hope city, Hennepin County -----	232
Faribault County -----	25	Wadena County -----	25		
Fillmore County -----	25			New Ulm city, Brown County -----	25
Freeborn County -----	25	Waseca County -----	25	Northfield city (pt), Dakota County -----	232
Goodhue County -----	25	Washington County -----	232	Northfield city (pt), Rice County -----	25
Grant County -----	25	Watonwan County -----	25	North Mankato city (pt), Blue Earth County -----	25
Hennepin County -----	232	Wilkin County -----	25	North Mankato city (pt), Nicollet County -----	25
Houston County -----	25	Winona County -----	25	North St. Paul city, Ramsey County -----	232
Hubbard County -----	25	Wright County -----	232	Oakdale city, Washington County -----	232
Isanti County -----	232	Yellow Medicine County -----	25	Owatonna city, Steele County -----	25
				Plymouth city, Hennepin County -----	232
				Prior Lake city, Scott County -----	232
				Ramsey city, Anoka County -----	232
Itasca County -----	25	PLACE OF 10,000 OR MORE		Red Wing city, Goodhue County -----	25
Jackson County -----	25	Albert Leo city, Freeborn County -----	25	Richfield city, Hennepin County -----	232
Kanabec County -----	25	Andover city, Anoka County -----	232	Robbinsdale city, Hennepin County -----	232
Kandiyohi County -----	25	Anaka city, Anoka County -----	232	Rochester city, Olmsted County -----	280
Kittson County -----	25	Apple Valley city, Dakota County -----	232	Roseville city, Ramsey County -----	232
Kaociching County -----	25	Austin city, Mower County -----	25	St. Cloud city (pt), Benton County -----	232
Lac qui Parle County -----	25	Bemidji city, Beltrami County -----	25	St. Cloud city (pt), Sherburne County -----	285
Lake County -----	25	Blaine city (pt), Anoka County -----	232	St. Cloud city (pt), Stearns County -----	285
Lake of the Woods County -----	25	Blaine city (pt), Ramsey County -----	232	St. Louis Park city, Hennepin County -----	232
Le Sueur County -----	25	Bloomington city, Hennepin County -----	232		
		Brainerd city, Crow Wing County -----	25	St. Paul city, Ramsey County -----	232
				Shakopee city, Scott County -----	232
Lincoln County -----	25	Braaklyn Center city, Hennepin County -----	232	Shareview city, Ramsey County -----	232
Lyon County -----	25	Braaklyn Park city, Hennepin County -----	232	South St. Paul city, Dakota County -----	232
McLeod County -----	25	Burnsville city, Dakota County -----	232	Stillwater city, Washington County -----	232
Mahnomen County -----	25	Champlin city, Hennepin County -----	232	Vadnais Heights city, Ramsey County -----	232
Marshall County -----	25	Chanhassen city (pt), Carver County -----	232	West St. Paul city, Dakota County -----	232
Martin County -----	25	Chanhassen city (pt), Hennepin County -----	232	White Bear Lake city (pt), Ramsey County -----	232
Meeker County -----	232	Chaska city, Carver County -----	232	White Bear Lake city (pt), Washington County -----	232
Mille Lacs County -----	25	Claret city, Carlton County -----	25	Willmar city, Kandiyohi County -----	25
Morrison County -----	25	Columbia Heights city, Anoka County -----	232	Winona city, Winona County -----	25
Mower County -----	25	Coon Rapids city, Anoka County -----	232	Woodbury city, Washington County -----	232

Finders Guide to Census Tract and Block Numbering Area Reports

County Place of 10,000 or More	CPH-3- Report No.	County Place of 10,000 or More	CPH-3- Report No.	County Place of 10,000 or More	CPH-3- Report No.
The State	26 88 182 227 256	COUNTY—Con.		COUNTY—Con.	
COUNTY		Lamar County	26	Winston County	26
Adams County	26	Lauderdale County	26	Yolobusho County	26
Alcorn County	26	Lawrence County	26	Yazoo County	26
Amite County	26	Leake County	26		
Attala County	26	Lee County	26	PLACE OF 10,000 OR MORE	
Benton County	26	Leflore County	26	Biloxi city, Harrison County	88
Biivar County	26	Lincoln County	26	Brandon city, Rankin County	182
Calhoun County	26	Lawndes County	26	Brookhoven city, Lincoln County	182
Carroll County	26	Madison County	182	Canton city, Madison County	26
Chickasaw County	26	Madison County	26	Clarksdale city, Coahoma County	26
Choctaw County	26	Marion County	26	Cleveland city, Balivar County	26
		Marshall County	26	Clinton city, Hinds County	182
Cloiborne County	26	Monroe County	26	Columbus city, Lowndes County	26
Clarke County	26	Montgomery County	26	Corinth city, Alcorn County	26
Clay County	26	Neshoba County	26	Gautier city, Jackson County	256
Coahoma County	26	Newton County	26		
Copiah County	26	Noxubee County	26	Greenville city, Washington County	26
Covington County	26	Okfusbeha County	26	Greenwood city, Leflore County	26
De Soto County	227	Panola County	26	Grenada city, Grenada County	26
Forrest County	26	Pearl River County	26	Gulfport city, Harrison County	88
Franklin County	26	Perry County	26	Hattiesburg city (pt), Forrest County	26
George County	26	Pike County	26	Hattiesburg city (pt), Lamar County	26
		Pontotoc County	26	Indianola city, Sunflower County	26
Greene County	26	Prentiss County	26	Jackson city (pt), Hinds County	182
Grenada County	26	Quitman County	26	Jackson city (pt), Madison County	26
Hancock County	88	Ronkin County	182	Jackson city (pt), Rankin County	182
Harrison County	88	Scott County	26		
Hinds County	182	Shorkey County	26	Laurel city, Jones County	26
Holmes County	26	Simpson County	26	Long Beach city, Harrison County	88
Humphreys County	26	Smith County	26	McComb city, Pike County	26
Issaqueno County	26	Stane County	26	Meridian city, Lauderdale County	26
Itawomba County	26	Sunflower County	26	Moss Point city, Jackson County	256
Jackson County	256	Tallahatchie County	26	Notchez city, Adams County	26
		Tate County	26	Ocean Springs city, Jackson County	256
Jasper County	26	Tippah County	26	Orange Grove CDP, Harrison County	88
Jefferson County	26	Tishomingo County	26	Pascagoula city, Jackson County	256
Jefferson Davis County	26	Tunica County	26	Pearl city, Rankin County	182
Jones County	26	Union County	26		
Jones County	26	Walthall County	26	Picayune city, Pearl River County	26
Kemper County	26	Warren County	26	Ridgeland city, Madison County	182
Lafayette County	26	Washington County	26	Southaven city, De Soto County	227
		Wayne County	26	Starkville city, Oktibbeho County	26
		Webster County	26	Tupelo city, Lee County	26
		Wilkinson County	26	Vicksburg city, Warren County	26
				Yozoo City city, Yozoo County	26

Finders Guide to Census Tract and Block Numbering Area Reports

County Place of 10,000 or More	CPH-3- Report No.	County Place of 10,000 or More	CPH-3- Report No.	County Place of 10,000 or More	CPH-3- Report No.
The State -----	27	COUNTY—Con.		PLACE OF 10,000 OR MORE—Con.	
	119	McDonold County -----	27	Carthage city, Jasper County -----	190
	190	Mocon County -----	27	Chesterfield city, St. Louis County -----	287
	193	Modison County -----	27	Cloyton city, St. Louis County -----	287
	286	Mories County -----	27	Columbio city, Boone County -----	119
	287	Marion County -----	27	Concord CDP, St. Louis County -----	287
	311	Mercer County -----	27	Crestwood city, St. Louis County -----	287
COUNTY		Miller County -----	27	Creve Coeur city, St. Louis County -----	287
Adair County -----	27	Mississippi County -----	27	Excelsior Springs city (pt), Clay County -----	193
Andrew County -----	27	Moniteau County -----	27	Excelsior Springs city (pt), Ray County -----	193
Atchison County -----	27	Monroe County -----	27	Formington city, St. Francois County -----	27
Audrain County -----	27				
Barry County -----	27	Montgomery County -----	27	Ferguson city, St. Louis County -----	287
Barton County -----	27	Morgan County -----	27	Florissant city, St. Louis County -----	287
Bates County -----	27	New Madrid County -----	27	Fort Leonard Wood CDP, Pulaski County -----	27
Benton County -----	27	Newton County -----	190	Fulton city, Calloway County -----	27
Bollinger County -----	27	Nodaway County -----	27	Glodstone city, Clay County -----	193
Boone County -----	119	Oregon County -----	27	Grandview city, Jackson County -----	27
		Osage County -----	27	Hannibal city (pt), Marion County -----	27
Buchanan County -----	286	Ozark County -----	27	Hannibal city (pt), Rolls County -----	27
Butler County -----	27	Pemiscot County -----	27	Hazelwood city, St. Louis County -----	27
Caldwell County -----	27	Perry County -----	27	Independence city (pt), Clay County -----	193
Calloway County -----	27				
Camden County -----	27	Pettis County -----	27	Independence city (pt), Jackson County -----	193
Cape Girardeau County -----	27	Phelps County -----	27	Jefferson City city (pt), Calloway County -----	27
Carroll County -----	27	Pike County -----	27	Jefferson City city (pt), Cole County -----	27
Carter County -----	27	Platte County -----	193	Jefferson City city (pt), Cass County -----	193
Cass County -----	193	Polk County -----	27	Jennings city, St. Louis County -----	287
Cedar County -----	27	Pulaski County -----	27	Joplin city (pt), Jasper County -----	190
		Rainum County -----	27	Joplin city (pt), Newton County -----	190
Choriton County -----	27	Rolls County -----	27	Kansas City city (pt), Cass County -----	193
Christian County -----	311	Randolph County -----	27	Kansas City city (pt), Clay County -----	193
Clark County -----	27	Roy County -----	193	Kansas City city (pt), Jackson County -----	193
Clay County -----	193			Kansas City city (pt), Platte County -----	193
Clinton County -----	27	Reynolds County -----	27		
Cole County -----	27	Ripley County -----	27	Kennett city, Dunklin County -----	27
Cooper County -----	27	St. Charles County -----	287	Kirksville city, Adair County -----	27
Crowdford County -----	27	St. Clair County -----	27	Kirkwood city, St. Louis County -----	287
Dade County -----	27	St. Genevieve County -----	27	Lee's Summit city (pt), Cass County -----	193
Dalios County -----	27	St. Francois County -----	27	Lee's Summit city (pt), Jackson County -----	193
		St. Louis County -----	287	Lemoy CDP, St. Louis County -----	287
Davies County -----	27	Soline County -----	27	Liberty city, Clay County -----	193
De Kalb County -----	27	Schuyler County -----	27	Marshall city, Soline County -----	27
Dent County -----	27	Scottland County -----	27	Maryland Heights city, St. Louis County -----	287
Douglas County -----	27			Maryville city, Nodaway County -----	27
Dunklin County -----	27	Scott County -----	27		
Franklin County -----	287	Shannon County -----	27	Mehlville CDP, St. Louis County -----	287
Gosconode County -----	27	Shelby County -----	27	Mexico city, Audrain County -----	27
Gentry County -----	27	Stoddard County -----	27	Moberly city, Randolph County -----	27
Greene County -----	311	Stone County -----	27	Ookville CDP, St. Louis County -----	287
Grundy County -----	27	Sullivan County -----	27	O'Fallon city, St. Charles County -----	287
		Toney County -----	27	Overland city, St. Louis County -----	287
Harrison County -----	27	Texas County -----	27	Poplar Bluff city, Butler County -----	27
Henry County -----	27	Vernon County -----	27	Roytown city, Jackson County -----	27
Hickory County -----	27	Warren County -----	27	Richmond Heights city, St. Louis County -----	287
Holt County -----	27			Rollo city, Phelps County -----	27
Howard County -----	27	Washington County -----	27		
Howell County -----	27	Wayne County -----	27	St. Ann city, St. Louis County -----	287
Iron County -----	27	Webster County -----	27	St. Charles city, St. Charles County -----	287
Jackson County -----	193	Worth County -----	27	St. Joseph city, Buchanan County -----	286
Jasper County -----	190	Wright County -----	27	St. Louis city -----	287
Jefferson County -----	287	St. Louis City -----	287	St. Peters city, St. Charles County -----	287
				Sappington CDP, St. Louis County -----	287
Johnson County -----	27	PLACE OF 10,000 OR MORE		Sedolia city, Pettis County -----	27
Knox County -----	27	Affton CDP, St. Louis County -----	287	Sikeston city (pt), New Madrid County -----	27
Laclede County -----	27	Arnold city, Jefferson County -----	287	Sikeston city (pt), Scott County -----	27
Lafayette County -----	193	Bollwin city, St. Louis County -----	287	Spanish Lake CDP, St. Louis County -----	287
Lawrence County -----	27	Bellefontaine Neighbors city, St. Louis County -----	287		
Lewis County -----	27	Belton city, Cass County -----	193	Springfield city (pt), Christian County -----	311
Lincoln County -----	27	Berkeley city, St. Louis County -----	287	Springfield city (pt), Greene County -----	311
Linn County -----	27	Blue Springs city, Jackson County -----	193	University City city, St. Louis County -----	287
Livingston County -----	27	Bridgeton city, St. Louis County -----	193	Warrensburg city, Johnson County -----	27
		Cape Girardeau city (pt), Cape Girardeau County -----	27	Washington city, Franklin County -----	287
		Cape Girardeau city (pt), Scott County -----	27	Webster Groves city, St. Louis County -----	287

Finders Guide to Census Tract and Block Numbering Area Reports

County Place of 10,000 or More	CPH-3- Report No.	County Place of 10,000 or More	CPH-3- Report No.	County Place of 10,000 or More	CPH-3- Report No.
The State -----	28 87 165	COUNTY—Con.		COUNTY—Con.	
COUNTY		Hill County -----	28	Sheridan County -----	28
Beaverhead County -----	28	Jefferson County -----	28	Silver Bow County -----	28
Big Horn County -----	28	Judith Basin County -----	28	Stillwater County -----	28
Blaine County -----	28	Lake County -----	28	Sweet Grass County -----	28
Broadwater County -----	28	Lewis and Clark County -----	28	Teton County -----	28
Carbon County -----	28	Liberty County -----	28	Taale County -----	28
Carter County -----	28	Lincoln County -----	28	Treasure County -----	28
Cascade County -----	165	McCone County -----	28	Valley County -----	28
Chouteau County -----	28	Madison County -----	28	Wheatland County -----	28
Custer County -----	28	Meagher County -----	28	Wibaux County -----	28
Daniels County -----	28	Mineral County -----	28	Yellowstone County -----	87
Dawson County -----	28	Missoula County -----	28	Yellowstone National Park County -----	28
Deer Lodge County -----	28	Musselshell County -----	28		
Fallon County -----	28	Park County -----	28	PLACE OF 10,000 OR MORE	
Fergus County -----	28	Petroleum County -----	28	Anaconda-Deer Lodge County, Deer Lodge County -----	28
Flathead County -----	28	Phillips County -----	28	Billings city, Yellowstone County -----	87
Gallatin County -----	28	Pondera County -----	28	Bazeman city, Gallatin County -----	28
Garfield County -----	28	Powder River County -----	28	Butte-Silver Bow (remainder), Silver Bow County -----	28
Glacier County -----	28	Powell County -----	28	Great Falls city, Cascade County -----	165
Golden Valley County -----	28	Prairie County -----	28	Havre city, Hill County -----	28
Granite County -----	28	Ravalli County -----	28	Helena city, Lewis and Clark County -----	28
		Richland County -----	28	Kalispell city, Flathead County -----	28
		Roosevelt County -----	28	Missoula city, Missoula County -----	28
		Rosebud County -----	28	Orchard Homes CDP, Missoula County -----	28
		Sanders County -----	28		

Finders Guide to Census Tract and Block Numbering Area Reports

County Place of 10,000 or More	CPH-3- Report No.	County Place of 10,000 or More	CPH-3- Report No.	County Place of 10,000 or More	CPH-3- Report No.
The State -----	29 212 251 306	COUNTY—Con.		COUNTY—Con.	
COUNTY		Furnos County -----	29	Polk County -----	29
Adams County -----	29	Gage County -----	29	Red Willow County -----	29
Antelope County -----	29	Garden County -----	29	Richardson County -----	29
Arthur County -----	29	Garfield County -----	29	Rock County -----	29
Bonner County -----	29	Groton County -----	29	Saline County -----	29
Blaine County -----	29	Greeley County -----	29	Sarpy County -----	251
Boone County -----	29	Hall County -----	29	Saunders County -----	29
Box Butte County -----	29	Hamilton County -----	29	Scotts Bluff County -----	29
Boyd County -----	29	Harlan County -----	29	Seward County -----	29
Brown County -----	29	Hoyes County -----	29	Sheridan County -----	29
Buffalo County -----	29	Hitchcock County -----	29	Sherman County -----	29
		Holt County -----	29	Sioux County -----	29
Burt County -----	29	Hooker County -----	29	Stanton County -----	29
Butler County -----	29	Howard County -----	29	Thayer County -----	29
Cass County -----	29	Jefferson County -----	29	Thomas County -----	29
Cedar County -----	29	Johnson County -----	29	Thurston County -----	29
Chase County -----	29	Keomey County -----	29	Valley County -----	29
Cherry County -----	29	Keith County -----	29	Washington County -----	251
Cheyenne County -----	29	Keyo Poho County -----	29	Wayne County -----	29
Cloy County -----	29	Kimball County -----	29	Webster County -----	29
Colfax County -----	29	Knox County -----	29	Wheeler County -----	29
Cuming County -----	29	Loncaster County -----	212	York County -----	29
		Lincoln County -----	29		
Custer County -----	29	Logan County -----	29	PLACE OF 10,000 OR MORE	
Dakota County -----	306	Loup County -----	29	Beatrice city, Gage County -----	29
Dawes County -----	29	McPherson County -----	29	Bellevue city, Sarpy County -----	251
Dawson County -----	29	Madison County -----	29	Columbus city, Platte County -----	29
Deuel County -----	29	Merrick County -----	29	Fremont city, Dodge County -----	29
Dixon County -----	29	Morrill County -----	29	Grand Island city, Hall County -----	29
Dodge County -----	29	Nonce County -----	29	Hostings city, Adams County -----	29
Douglas County -----	251	Nemoho County -----	29	Keomey city, Buffalo County -----	29
Dundy County -----	29	Nuckolls County -----	29	Lincoln city, Lincoln County -----	212
Fillmore County -----	29	Otoe County -----	29	Norfolk city, Madison County -----	29
Franklin County -----	29	Pownee County -----	29	North Platte city, Lincoln County -----	29
Frontier County -----	29	Perkins County -----	29	Offutt AFB West CDP, Sarpy County -----	29
		Phelps County -----	29	Omaha city, Douglas County -----	251
		Pierce County -----	29	Popillion city, Sarpy County -----	251
		Platte County -----	29	Scottsbluff city, Scotts Bluff County -----	29

Finders Guide to Census Tract and Block Numbering Area Reports

County Place of 10,000 or More	CPH-3- Report No.	County Place of 10,000 or More	CPH-3- Report No.	County Place of 10,000 or More	CPH-3- Report No.
The State -----	30 206 276	COUNTY—Con.		PLACE OF 10,000 OR MORE—Con.	
COUNTY		Lincoln County -----	30	East Los Vegas CDP, Clark County -----	2D6
Churchill County -----	30	Lyon County -----	30	Elko city, Elko County -----	30
Clark County -----	206	Mineral County -----	30	Henderson city, Clark County -----	206
Douglas County -----	30	Nye County -----	30	Los Vegas city, Clark County -----	206
Elko County -----	30	Pershing County -----	3D	North Los Vegas city, Clark County -----	206
Esmeraldo County -----	30	Storey County -----	30	Paradise CDP, Clark County -----	206
Eureka County -----	30	Woshoe County -----	276	Reno city, Woshoe County -----	276
Humboldt County -----	30	White Pine County -----	30	Sparks city, Woshoe County -----	276
Lander County -----	3D	Corson City -----	30	Spring Volley CDP, Clark County -----	206
		PLACE OF 10,000 OR MORE		Sunrise Monor CDP, Clark County -----	206
		Boulder City city, Clark County -----	206	Sun Volley CDP, Woshoe County -----	276
		Corson City -----	30	Winchester CDP, Clark County -----	206

Finders Guide to Census Tract and Block Numbering Area Reports

County Place of 10,000 or More	CPH-3- Report No.	County Place of 10,000 or More	CPH-3- Report No.	County Place of 10,000 or More	CPH-3- Report No.
The State -----	31 95C 95D 221 267	COUNTY—Con. Hillsborough County ----- Merrimack County ----- Rockingham County -----	95D 95E 221 95C 95E 221 267 31	PLACE OF 10,000 OR MORE—Con. Claremont city, Sullivan County ----- Concord city, Merrimack County ----- Derry CDP, Rockingham County ----- Dover city, Strafford County ----- Keene city, Cheshire County ----- Laconia city, Belknap County ----- Lebanon city, Grafton County ----- Londonderry CDP, Rockingham County ----- Manchester city, Hillsborough County ----- Nashua city, Hillsborough County ----- Portsmouth city, Rockingham County ----- Rochester city, Strafford County ----- Somersworth city, Strafford County -----	31 31 95C 267 31 31 31 95E 221 95E 267 267 267
COUNTY Belknap County ----- Carrall County ----- Cheshire County ----- Coos County ----- Grafton County -----	31 31 31 31 31	 Strafford County ----- Sullivan County ----- PLACE OF 10,000 OR MORE Berlin city, Coos County -----	31		

Finders Guide to Census Tract and Block Numbering Area Reports

County Place of 10,000 or More	CPH-3- Report No.	County Place of 10,000 or More	CPH-3- Report No.	County Place of 10,000 or More	CPH-3- Report No.
The State -----	(NA)	PLACE OF 10,000 OR MORE—Con.		PLACE OF 10,000 OR MORE—Con.	
	64	Edison CDP, Middlesex County -----	245E	Old Bridge CDP, Middlesex County -----	245E
	76	Elizabeth city, Union County -----	245I	Orange CDP, Essex County -----	245I
	245A	Elmwood Park borough, Bergen County -----	245A	Polisades Park borough, Bergen County -----	245A
	245D	Englewood city, Bergen County -----	245A	Poromus borough, Bergen County -----	245A
	245E	Ewing CDP, Mercer County -----	259B	Porsippony-Troy Hills Township CDP, Morris County -----	245I
	245F	Fair Lawn borough, Bergen County -----	245A	Possoic city, Passaic County -----	245A
	245I	Fairview borough, Bergen County -----	245A	Poterson city, Passaic County -----	245A
	259A	Fords CDP, Middlesex County -----	245E	Pennsauken CDP, Camden County -----	(NA)
	259B	Fort Dix CDP, Burlington County -----	259A	Pennsville CDP, Salem County -----	259D
	259C	Fort Lee borough, Bergen County -----	245A	Pequanook Township CDP, Morris County -----	245I
	259D	Freehold borough, Monmouth County -----	(NA)	Perth Amboy city, Middlesex County -----	245E
COUNTY		Gorfield city, Bergen County -----	245A	Phillipsburg town, Warren County -----	164
Atlantic County -----	76	Glossboro borough, Gloucester County -----	259A	Plainfield city, Union County -----	245I
Bergen County -----	245A	Glen Rock borough, Bergen County -----	245A	Pleasantville city, Atlantic County -----	76
Burlington County -----	259A	Gloucester City city, Camden County -----	259A	Point Pleasant borough, Ocean County -----	245F
Camden County -----	259A	Hockensack city, Bergen County -----	245A	Pompton Lakes borough, Passaic County -----	245A
Cape May County -----	76	Haddonfield borough, Camden County -----	(NA)	Princeton borough, Mercer County -----	259B
Cumberland County -----	259C	Hommoncton town, Atlantic County -----	76	Rohway city, Union County -----	245I
Essex County -----	245I	Hanover Township CDP, Morris County -----	245I	Romsey borough, Bergen County -----	245A
Gloucester County -----	259A	Horsmon town, Hudson County -----	245D	Red Bank borough, Monmouth County -----	245F
Hudson County -----	245D	Hosbrouck Heights borough, Bergen County -----	245A	Ridgefield Park village, Bergen County -----	245A
Hunterdon County -----	245E	Howthome borough, Passaic County -----	245A	Ridgewood village, Bergen County -----	245A
		Highland Park borough, Middlesex County -----	245E	Ringwood borough, Passaic County -----	245A
		Hillside CDP, Union County -----	245I	River Edge borough, Bergen County -----	245A
		Hoboken city, Hudson County -----	245D	Roselle borough, Union County -----	245I
		Holiday City-Berkeley CDP, Ocean County -----	245F	Roselle Park borough, Union County -----	245I
		Hopatcong borough, Sussex County -----	245I	Rutherford borough, Bergen County -----	245A
		Irvington CDP, Essex County -----	245I	Saddle Brook CDP, Bergen County -----	245A
		Iselin CDP, Middlesex County -----	245E	Soyreville borough, Middlesex County -----	245E
		Jersey City city, Hudson County -----	245D	Scotch Plains CDP, Union County -----	245I
		Keansburg borough, Monmouth County -----	245F	Secaucus town, Hudson County -----	245D
		Keonny town, Hudson County -----	245D	Somerset CDP, Somerset County -----	245E
		Lakewood CDP, Ocean County -----	245F	Somers Point city, Atlantic County -----	76
		Leisure Village West-Pine Lake Park CDP, Ocean County -----	245F	Somerville borough, Somerset County -----	245E
		Lincoln Park borough, Morris County -----	245I	South Orange CDP, Essex County -----	245I
		Linden city, Union County -----	245I	South Plainfield borough, Middlesex County -----	245E
		Lindenwald borough, Camden County -----	259A	South River borough, Middlesex County -----	245E
		Little Falls CDP, Passaic County -----	(NA)	Springfield CDP, Union County -----	245I
		Livingston CDP, Essex County -----	245I	Succunno-Kenil CDP, Morris County -----	(NA)
		Lodi borough, Bergen County -----	245A	Summit city, Union County -----	245I
		Long Branch city, Monmouth County -----	245F	Teoneck CDP, Bergen County -----	245A
		Lyndhurst CDP, Bergen County -----	245A	Tenafly borough, Bergen County -----	245A
		Madison borough, Morris County -----	245I	Tinton Falls borough, Monmouth County -----	245F
		Manville borough, Somerset County -----	245E	Totowoo borough, Passaic County -----	245A
		Mapple Shade CDP, Burlington County -----	259A	Trenton city, Mercer County -----	259B
		Mapplewood CDP, Essex County -----	245I	Union CDP, Union County -----	245I
		Morlton CDP, Burlington County -----	259A	Union City city, Hudson County -----	245D
		Mercerville-Homilton Square CDP, Mercer County -----	259B	Ventnor City city, Atlantic County -----	76
		Metuchen borough, Middlesex County -----	245E	Verano CDP, Essex County -----	245I
		Middlesex borough, Middlesex County -----	245E	Vineland city, Cumberland County -----	259C
		Millburn CDP, Essex County -----	245I	Wallington borough, Bergen County -----	245A
		Millville city, Cumberland County -----	259C	Wayne CDP, Passaic County -----	245A
		Montclair CDP, Essex County -----	245I	Weehawken CDP, Hudson County -----	245D
		Moorestown-Lenola CDP, Burlington County -----	259A	West Caldwell CDP, Essex County -----	245I
		Morristown town, Morris County -----	245I	Westfield town, Union County -----	245I
		Mount Holly CDP, Burlington County -----	259A	West Freehold CDP, Monmouth County -----	245F
		Newark city, Essex County -----	245I	West Milford CDP, Passaic County -----	245A
		New Brunswick city, Middlesex County -----	245E	West New York town, Hudson County -----	245D
		New Milford borough, Bergen County -----	245A	West Orange CDP, Essex County -----	245I
		New Providence borough, Union County -----	245I	West Poterson borough, Passaic County -----	245A
		North Arlington borough, Bergen County -----	245A	Westwood borough, Bergen County -----	245A
		North Bergen CDP, Hudson County -----	245D	Williamstown CDP, Gloucester County -----	259A
		North Brunswick Township CDP, Middlesex County -----	245E	Willingboro CDP, Burlington County -----	259A
		North Plainfield borough, Somerset County -----	245E	Woodbridge CDP, Middlesex County -----	245E
		Nutley CDP, Essex County -----	245I	Woodbury city, Gloucester County -----	259A
		Oakland borough, Bergen County -----	245A	Wyckoff CDP, Bergen County -----	245A
		Ocean City city, Cape May County -----	76		
Asbury Park city, Monmouth County -----	245F				
Atlantic City city, Atlantic County -----	76				
Avenel CDP, Middlesex County -----	245E				
Boyonne city, Hudson County -----	245D				
Belleville CDP, Essex County -----	245I				
Bellmowr borough, Camden County -----	259A				
Bergenfield borough, Bergen County -----	245A				
Berkeley Heights CDP, Union County -----	245I				
Bloomfield CDP, Essex County -----	245I				
Brick Township CDP, Ocean County -----	(NA)				
Bridgeton city, Cumberland County -----	259C				
Brigantine city, Atlantic County -----	76				
Brown Mills CDP, Burlington County -----	(NA)				
Camden city, Camden County -----	259A				
Carteret borough, Middlesex County -----	245E				
Cedar Grove CDP, Essex County -----	245F				
Cherry Hill CDP, Camden County -----	259A				
Cinnaminson CDP, Burlington County -----	259A				
Clark CDP, Union County -----	245I				
Cliffside Park borough, Bergen County -----	245A				
Clifton city, Passaic County -----	245A				
Collingswood borough, Camden County -----	259A				
Colonio CDP, Middlesex County -----	245E				
Cranford CDP, Union County -----	245I				
Dover town, Morris County -----	245I				
Dumont borough, Bergen County -----	245A				
East Brunswick CDP, Middlesex County -----	245E				
East Orange city, Essex County -----	245I				
Eotontown borough, Monmouth County -----	245F				

Finders Guide to Census Tract and Block Numbering Area Reports

County Place of 10,000 or More	CPH-3- Report No.	County Place of 10,000 or More	CPH-3- Report No.	County Place of 10,000 or More	CPH-3- Report No.
The State-----	33 62 205 297	COUNTY—Con.		PLACE OF 10,000 OR MORE	
COUNTY					
Bernalillo County-----	62	Lincoln County-----	33	Alamogordo city, Otero County-----	33
Catron County-----	33	Los Alamos County-----	297	Albuquerque city, Bernalillo County-----	62
Chaves County-----	33	Luna County-----	33	Artesio city, Eddy County-----	33
Cibola County-----	33	McKinley County-----	33	Carlsbad city, Eddy County-----	33
Colfax County-----	33	Mara County-----	33	Clavis city, Curry County-----	33
Curry County-----	33	Otero County-----	33	Deming city, Luna County-----	33
De Baca County-----	33	Quay County-----	33	Formington city, San Juan County-----	33
Dona Ana County-----	205	Rio Arriba County-----	33	Gallup city, McKinley County-----	33
Eddy County-----	33	Roosevelt County-----	33	Hobbs city, Lea County-----	33
Grant County-----	33	Sandoval County-----	33	Las Cruces city, Dona Ana County-----	205
Guadalupe County-----	33	San Juan County-----	33	Los Vegas city, San Miguel County-----	33
Harding County-----	33	San Miguel County-----	33	Los Alamos CDP, Las Alamos County-----	297
Hidalgo County-----	33	Santa Fe County-----	297	North Valley CDP, Bernalillo County-----	62
Leo County-----	33	Sierra County-----	33	Portales city, Roosevelt County-----	33
		Sacarra County-----	33	Rio Rancho city, Sandoval County-----	33
		Taos County-----	33	Roswell city, Chaves County-----	33
		Torrance County-----	33	Santa Fe city, Santa Fe County-----	297
		Union County-----	33	Silver City town, Grant County-----	33
		Valencia County-----	33	South Valley CDP, Bernalillo County-----	62

Finders Guide to Census Tract and Block Numbering Area Reports

County Place of 10,000 or More	CPH-3 Report No.	County Place of 10,000 or More	CPH-3 Report No.	County Place of 10,000 or More	CPH-3 Report No.
The State -----	34	PLACE OF 10,000 OR MORE—Con.		PLACE OF 10,000 OR MORE—Con.	
	61	Bethpage CDP, Nassau County -----	245G		
	89	Binghamton city, Broome County -----	89	New York city, Bronx County -----	245H
	100A	Brentwood CDP, Suffolk County -----	245G	New York city, Kings County -----	245H
	100B	Brighton CDP, Monroe County -----	34	New York city, New York County -----	245H
	141	Buffalo city, Erie County -----	1DDA	New York city, Queens County -----	245H
	162	Conaodaigua city, Ontario County -----	2B1	New York city, Richmond County -----	245H
	245G	Centereach CDP, Suffolk County -----	245G	Niagara Falls city, Niagara County -----	100B
	245H	Central Islip CDP, Suffolk County -----	245G	North Amityville CDP, Suffolk County -----	245G
	245K	Cheektowaga CDP, Erie County -----	1DDA	North Babylon CDP, Suffolk County -----	245G
	268	Cohoes city, Albany County -----	61	North Bay Shore CDP, Suffolk County -----	245G
	281	Commack CDP, Suffolk County -----	245G	North Bellmare CDP, Nassau County -----	245G
	316	Copioque CDP, Suffolk County -----	245G		
	327	Coram CDP, Suffolk County -----	245G		
COUNTY		Corning city, Steuben County -----	34		
Albany County -----	61	Corthland city, Cortland County -----	34	North Lindenhurst CDP, Suffolk County -----	245G
Allegany County -----	34	Deer Park CDP, Suffolk County -----	245G	North Massapequa CDP, Nassau County -----	245G
Bronx County -----	245H	Depew village, Erie County -----	1DDA	North Merrick CDP, Nassau County -----	245G
Braome County -----	89	Dix Hills CDP, Suffolk County -----	34	North New Hyde Park CDP, Nassau County -----	245G
Cattaraugus County -----	34	Dunkirk city, Chautauquo County -----	1B6	North Tanawanda city, Niagara County -----	100B
Cayuga County -----	34	Eastchester CDP, Westchester County -----	245H	North Valley Stream CDP, Nassau County -----	245G
Chautauqua County -----	186	East Islip CDP, Suffolk County -----	245G	North Wantagh CDP, Nassau County -----	245G
Chemung County -----	141	East Massapequa CDP, Nassau County -----	245G	Dceanside CDP, Nassau County -----	245G
Chenango County -----	34	East Meadow CDP, Nassau County -----	245G	Dgdenburg city, St. Lawrence County -----	34
Clinton County -----	34	East Northport CDP, Suffolk County -----	245G	Dlean city, Cattaraugus County -----	34
		East Patchogue CDP, Suffolk County -----	245G		
		East Rockaway village, Nassau County -----	245G		
Columbia County -----	34	Elmiron city, Chemung County -----	141		
Cortland County -----	34	Elmont CDP, Nassau County -----	245G	Oneido city, Modison County -----	316
Delaware County -----	34	Elwood CDP, Suffolk County -----	245G	Dneonto city, Dtszego County -----	34
Dutchess County -----	268	Endicott village, Broome County -----	89	Dssining village, Westchester County -----	245H
Erie County -----	1DDA	Endwell CDP, Broome County -----	89	Dswego city, Dswego County -----	316
Essex County -----	34	Fairmount CDP, Dnondago County -----	316	Patchogue village, Suffolk County -----	245G
Franklin County -----	34	Formingville CDP, Suffolk County -----	245G	Pearl River CDP, Rockland County -----	245A
Fulton County -----	34	Floral Park village, Nassau County -----	245G	Peekskill city, Westchester County -----	245A
Genesee County -----	34	Fort Drum CDP, Jefferson County -----	34	Plainville CDP, Nassau County -----	34
Greene County -----	61	Franklin Square CDP, Nassau County -----	245G	Plattsburgh city, Clinton County -----	34
		Fredonia village, Choutauquo County -----	1B6	Port Chester village, Westchester County -----	245H
		Freeport village, Nassau County -----	245G		
Hamilton County -----	34	Fulton city, Dswego County -----	316		
Herkimer County -----	327	Gorden City village, Nassau County -----	245G	Port Washington CDP, Nassau County -----	245G
Jefferson County -----	34	Gotes-North Gotes CDP, Monroe County -----	2B1	Potsdam village, St. Lawrence County -----	34
Kings County -----	245H	Genevo city, Dntorio County -----	2B1	Poughkeepsie city, Dutchess County -----	268
Lewis County -----	34	Geneva city, Seneca County -----	34	Ridge CDP, Suffolk County -----	245G
Livingston County -----	2B1	Glen Cove city, Nassou County -----	245G	Rochester city, Monroe County -----	2B1
Madison County -----	316	Glens Falls city, Worren County -----	162	Rockville Centre village, Nassou County -----	245G
Monroe County -----	2B1	Gloversville city, Fulton County -----	34	Roesseville CDP, Albany County -----	61
Montgomery County -----	61	Greece CDP, Monroe County -----	2B1	Rome city, Dneida County -----	327
Nassou County -----	245G	Greenlown CDP, Suffolk County -----	245G	Ronkonkoma CDP, Suffolk County -----	245G
		Hamburg village, Erie County -----	1DDA	Roosevelt CDP, Nassou County -----	245G
		Harrison village, Westchester County -----	245H		
New York County -----	245H			Rotterdam CDP, Schenectady County -----	61
Niagara County -----	1DDB	Houppouge CDP, Suffolk County -----	245G	Rye city, Westchester County -----	245H
Dneida County -----	327	Hempstead village, Nassau County -----	245G	St. James CDP, Suffolk County -----	245G
Onondaga County -----	316	Hicksville CDP, Nassou County -----	245G	Salisbury CDP, Nassou County -----	245G
Dntraria County -----	2B1	Holbrook CDP, Suffolk County -----	245G	Saratoga Springs city, Sorotogo County -----	61
Orange County -----	245K	Holtsville CDP, Suffolk County -----	245G	Sayville CDP, Suffolk County -----	245G
Orleans County -----	2B1	Huntington CDP, Suffolk County -----	245G	Scarsole village, Westchester County -----	245H
Dswego County -----	316	Huntington Starion CDP, Suffolk County -----	245G	Schenectady city, Schenectady County -----	61
Otsego County -----	34	Irondequoit CDP, Monroe County -----	2B1	Seoford CDP, Nassou County -----	245G
Putnom County -----	245H	Islip CDP, Suffolk County -----	245G	Selden CDP, Suffolk County -----	245G
		Ithoco city, Tompkins County -----	34		
				Setauket-East Setauket CDP, Suffolk County -----	245G
Queens County -----	245H	Jamestown city, Chautauquo County -----	1B6	Shirley CDP, Suffolk County -----	245G
Rensselaer County -----	61	Jefferson Valley-Yorktown CDP, Westchester County -----	245A	Smithtown CDP, Suffolk County -----	245G
Richmond County -----	245H	Jericho CDP, Nassau County -----	245G	South Formingdale CDP, Nassou County -----	245G
Rockland County -----	245H	Johnson City village, Broome County -----	89	Spring Valley village, Rockland County -----	245H
St. Lawrence County -----	34	Kenmore village, Erie County -----	100A	Stony Brook CDP, Suffolk County -----	245G
Saratoga County -----	61	Kings Park CDP, Suffolk County -----	245G	Stony Point CDP, Rockland County -----	245H
Schenectady County -----	61	Kingston city, Ulster County -----	34	Suffern village, Rockland County -----	245H
Schoharie County -----	34	Lockwoonno city, Erie County -----	1DDA	Syosset CDP, Nassou County -----	245G
Schuyler County -----	34	Lockwood CDP, Suffolk County -----	245G	Syracuse city, Dnondago County -----	316
Seneca County -----	34	Loicester village, Erie County -----	1DDA		
				Tarrytown village, Westchester County -----	245H
Steuben County -----	34	Lotham CDP, Albany County -----	61	Terryville CDP, Suffolk County -----	245G
Suffolk County -----	245G	Levittown CDP, Nassou County -----	245G	Tanawando city, Erie County -----	100A
Sullivan County -----	34	Lindenhurst village, Suffolk County -----	245G	Tanawando CDP, Erie County -----	100A
Tioga County -----	89	Lockport city, Niagara County -----	100B	Troy city, Rensselaer County -----	61
Tompkins County -----	34	Long Beach city, Nassou County -----	245G	Uniondale CDP, Nassou County -----	245G
Ulster County -----	34	Loudonville CDP, Albany County -----	61	Utica city, Dneida County -----	327
Warren County -----	34	Lynbrook village, Nassou County -----	245G	Valley Stream village, Nassou County -----	245G
Washington County -----	162	Mamoroneck village, Westchester County -----	245H	Wantagh CDP, Nassou County -----	245G
Wayne County -----	281	Massapequa CDP, Nassou County -----	245G	Watertown city, Jefferson County -----	34
Westchester County -----	245H	Massapequa Park village, Nassou County -----	245G		
Wyoming County -----	34	Massena village, St. Lawrence County -----	34		
Yotes County -----	34	Mastic CDP, Suffolk County -----	245G		
		Mastic Beach CDP, Suffolk County -----	245G		
		Medford CDP, Suffolk County -----	245G		
		Melville CDP, Suffolk County -----	245G		
		Merrick CDP, Nassou County -----	245G		
		Middletown city, Drange County -----	245K		
		Mineola village, Nassou County -----	245G		
		Monsey CDP, Rockland County -----	245H		
		Mount Vernon city, Westchester County -----	245H		
		Nonuet CDP, Rockland County -----	245H		
		Nesconset CDP, Suffolk County -----	245G		
		Newburgh city, Orange County -----	245K		
		New Cossel CDP, Nassou County -----	245G		
		New Gty CDP, Rockland County -----	245H		
		New Rochelle city, Westchester County -----	245H		
				Watervliet city, Albany County -----	61
				West Babylon CDP, Suffolk County -----	245G
				Westbury village, Nassou County -----	245G
				West Hempstead CDP, Nassou County -----	245G
				West Islip CDP, Suffolk County -----	245G
				West Seneca CDP, Erie County -----	1DDA
				White Plains city, Westchester County -----	245H
				Woodmere CDP, Nassou County -----	245G
				Yonkers city, Westchester County -----	245H

Finders Guide to Census Tract and Block Numbering Area Reports

County Place of 10,000 or More	CPH-3- Report No.	County Place of 10,000 or More	CPH-3- Report No.	County Place of 10,000 or More	CPH-3- Report No.
The State	35	COUNTY—Con.		PLACE OF 10,000 OR MORE—Con.	
	101	Iredell County	35	Corrboro town, Orange County	272
	73	Jackson County	35	Cory town, Wake County	272
	109	Johnston County	35	Chapel Hill town (pt), Durham County	272
	147	Jones County	35	Chapel Hill town (pt), Orange County	272
	168	Lee County	35	Charlotte city, Mecklenburg County	109
	173	Lenoir County	35	Concord city, Cabarrus County	109
	185	Lincoln County	109	Durham city (pt), Durham County	272
	272	McDowell County	35	Durham city (pt), Orange County	272
	340	Macon County	35	Eden city, Rockingham County	35
		Modison County	35	Elizabeth City city (pt), Camden County	35
COUNTY		Martin County	35	Elizabeth City city (pt), Pasquotank County	35
Alamance County	101	Mecklenburg County	109	Fayetteville city, Cumberland County	147
Alexander County	173	Mitchell County	35	Fort Bragg CDP, Cumberland County	147
Alleghany County	35	Montgomery County	35	Garner town, Wake County	272
Anson County	35	Moore County	35	Gastonia city, Gaston County	109
Ashe County	35	Nash County	35	Goldsboro city, Wayne County	35
Avery County	35	New Hanover County	340	Graham city, Alamance County	101
Beaufort County	35	Northampton County	35	Greensboro city, Guilford County	168
Bertie County	35	Onslow County	185	Greenville city, Pitt County	35
Bladen County	35	Orange County	272	Havelock city, Croven County	35
Brunswick County	35				
Buncombe County	73	Pamlico County	35	Henderson city, Vance County	35
Burke County	173	Pasquotank County	35	Hickory city (pt), Burke County	173
Cabarrus County	109	Pender County	35	Hickory city (pt), Cotowba County	173
Caldwell County	35	Perquimans County	35	High Point city (pt), Davidson County	168
Camden County	35	Person County	35	High Point city (pt), Forsyth County	168
Carteret County	35	Pitt County	35	High Point city (pt), Guilford County	168
Coswell County	35	Polk County	35	High Point city (pt), Randolph County	168
Catawba County	173	Randolph County	168	Jacksonville city, Onslow County	185
Chatham County	35	Richmond County	35	Kannapolis city (pt), Cabarrus County	109
Cherokee County	35	Robeson County	35	Kannapolis city (pt), Rowan County	109
		Rockingham County	35	Kernersville town (pt), Forsyth County	168
Chowan County	35	Rowan County	109	Kernersville town (pt), Guilford County	168
Clay County	35	Rutherford County	35	Kinston city, Lenoir County	35
Cleveland County	35	Sampson County	35	Laurinburg city, Scotland County	35
Columbus County	35	Scotland County	35	Lenoir city, Caldwell County	35
Craven County	35	Stonly County	35	Lexington city, Davidson County	168
Cumberland County	147	Stokes County	168	Lumberton city, Robeson County	35
Currituck County	35	Surry County	35	Matthews town, Mecklenburg County	109
Oore County	35	Swain County	35	Mint Hill town, Mecklenburg County	109
Davidson County	168	Troysylvania County	35	Monroe city, Union County	109
Davie County	168	Tyrrell County	35		
		Union County	109	Morganton city, Burke County	173
Duplin County	35	Vance County	35	New Bern city, Croven County	35
Durham County	272	Wake County	272	Raleigh city, Wake County	272
Edgecombe County	35	Warren County	35	Reidsville city, Rockingham County	35
Forsyth County	168	Washington County	35	Roonoke Rapids city, Halifax County	35
Franklin County	272	Watougo County	35	Rocky Mount city (pt), Edgecombe County	35
Gaston County	109	Wayne County	35	Rocky Mount city (pt), Nosh County	35
Gates County	35	Wilkes County	35	Salisbury city, Rowan County	109
Graham County	35	Wilson County	35	Sonford city, Lee County	35
Gronville County	35	Yadkin County	168	Shelby city, Cleveland County	35
Greene County	35	Yoncey County	35		
Guilford County	168			Stotesville city, Iredell County	35
Halifax County	35	PLACE OF 10,000 OR MORE		Torboro town, Edgecombe County	35
Harnett County	35	Albemarle city, Stonly County	35	Thomasville city, Davidson County	168
Haywood County	35	Asheboro city, Randolph County	162	Wilmington city, New Hanover County	340
Henderson County	35	Asheville city, Buncombe County	73	Wilson city, Wilson County	35
Hertford County	35	Boone town, Watougo County	35	Winston-Salem city, Forsyth County	168
Hoke County	35	Burlington city, Alamance County	101		
Hyde County	35	Comp Lejeune Central CDP, Onslow County	185		

Finders Guide to Census Tract and Block Numbering Area Reports

County Place of 10,000 or More	CPH-3- Report No.	County Place of 10,000 or More	CPH-3- Report No.	County Place of 10,000 or More	CPH-3- Report No.
The State	36	COUNTY—Con.		COUNTY—Con.	
	91	Grand Forks County	163	Sargent County	36
	146	Grant County	36	Sheridan County	36
	163	Griggs County	36	Siaux County	36
COUNTY		Hettinger County	36	Slope County	36
Adams County	36	Kidder County	36	Stark County	36
Barnes County	36	La Moure County	36	Steele County	36
Benson County	36	Logan County	36	Stutsman County	36
Billings County	36	McHenry County	36	Towner County	36
Bottineau County	36	McIntosh County	36	Trail County	36
Bawman County	36	McKenzie County	36	Walsh County	36
Burke County	36			Ward County	36
Burleigh County	91	McLean County	36	Wells County	36
Cass County	146	Mercer County	36	Williams County	36
Cavalier County	36	Morton County	91		
		Mauntrail County	36	PLACE OF 10,000 OR MORE	
		Nelson County	36	Bismarck city, Burleigh County	91
Dickey County	36	Oliver County	36	Dickinson city, Stark County	36
Divide County	36	Pembina County	36	Fargo city, Cass County	146
Dunn County	36	Pierce County	36	Grand Forks city, Grand Forks County	163
Eddy County	36	Ransom County	36	Jamestown city, Stutsman County	36
Emmons County	36	Ransom County	36	Mandan city, Morton County	36
Foster County	36	Renville County	36	Minot city, Ward County	36
Golden Valley County	36	Richland County	36	West Fargo city, Cass County	146
		Ralette County	36	Williston city, Williams County	36

Finders Guide to Census Tract and Block Numbering Area Reports

County Place of 10,000 or More	CPH-3- Report No.	County Place of 10,000 or More	CPH-3- Report No.	County Place of 10,000 or More	CPH-3- Report No.
The State -----	37	COUNTY—Con.		PLACE OF 10,000 OR MORE—Con.	
	103	Tuscarawas County-----	37	Lima city, Allen County-----	211
	115A	Union County-----	122	Lorain city, Lorain County-----	117C
	115B	Van Wert County-----	37	Lyndhurst city, Cuyahoga County-----	117B
	117A	Vinton County-----	37	Mansfield city, Richland County-----	222
	117B	Warren County-----	115A	Maple Heights city, Cuyahoga County-----	117B
	117C	Washington County-----	255	Marietta city, Washington County-----	255
	122	Wayne County-----	37	Marion city, Marion County-----	37
	12B	Williams County-----	37	Mason city, Warren County-----	115A
	177	Wood County-----	321	Massillon city, Stark County-----	103
	211	Wyandot County-----	37	Maumee city, Lucas County-----	321
	222			Mayfield Heights city, Cuyahoga County-----	117B
	255	PLACE OF 10,000 OR MORE		Medina city, Medina County-----	117B
	314	Akron city, Summit County-----	117A	Mentor city, Lake County-----	117B
	321	Alliance city (pt), Mahoning County-----	344	Miamisburg city, Montgomery County-----	128
	336	Alliance city (pt), Stark County-----	103	Middleburg Heights city, Cuyahoga County-----	117B
	344	Amherst city, Lorain County-----	117C	Middletown city (pt), Butler County-----	115B
COUNTY		Ashland city, Ashland County-----	37	Middletown city (pt), Warren County-----	115A
Adams County-----	37	Ashtabula city, Ashtabula County-----	37	Mount Vernon city, Knox County-----	37
Allen County-----	211	Athens city, Athens County-----	37	Newark city, Licking County-----	122
Ashland County-----	37	Austintown CDP, Mahoning County-----	344	New Philadelphia city, Tuscarawas County-----	37
Ashtabula County-----	37	Avan Lake city, Lorain County-----	117C	Niles city, Trumbull County-----	344
Athens County-----	37	Barberton city, Summit County-----	117A	Northbrook CDP, Hamilton County-----	115A
Auglaize County-----	37	Bay Village city, Cuyahoga County-----	117B	North Canton city, Stark County-----	103
Belmont County-----	336	Beachwood city, Cuyahoga County-----	117B	North College Hill city, Hamilton County-----	115A
Brown County-----	37	Beavercreek city, Greene County-----	128	North Olmsted city, Cuyahoga County-----	117B
Butler County-----	115B	Bedford city, Cuyahoga County-----	117B	North Ridgeville city, Lorain County-----	117C
Carrall County-----	103	Bedford Heights city, Cuyahoga County-----	117B	North Royalton city, Cuyahoga County-----	117B
Champaign County-----	37	Bellefontaine city, Logan County-----	37	Northview CDP, Montgomery County-----	128
Clark County-----	128	Berea city, Cuyahoga County-----	117B	Norton city (pt), Summit County-----	117A
Clermont County-----	115A	Bexley city, Franklin County-----	122	Norton city (pt), Wayne County-----	37
Clinton County-----	37	Blacklick Estates CDP, Franklin County-----	122	Norwalk city, Huron County-----	37
Columbiana County-----	37	Blue Ash city, Hamilton County-----	115A	Norwood city, Hamilton County-----	115A
Coshocton County-----	37	Boardman CDP, Mahoning County-----	344	Oregon city, Lucas County-----	324
Crawford County-----	37	Bawling Green city, Wood County-----	321	Overlook-Page Manor CDP, Montgomery County-----	128
Cuyahoga County-----	117B	Brecksville city, Cuyahoga County-----	117B	Oxford city, Butler County-----	115B
Darke County-----	37	Bridgetown North CDP, Hamilton County-----	115A	Painesville city, Lake County-----	117B
DeFiance County-----	37	Broadview Heights city, Cuyahoga County-----	117B	Parma city, Cuyahoga County-----	117B
Delaware County-----	122	Brooklyn city, Cuyahoga County-----	117B	Parma Heights city, Cuyahoga County-----	117B
Erie County-----	37	Brook Park city, Cuyahoga County-----	117B	Perrysburg city, Wood County-----	321
Fairfield County-----	122	Brunswick city, Medina County-----	117B	Piqua city, Miami County-----	128
Fayette County-----	37	Bucyrus city, Crawford County-----	37	Portage Lakes CDP, Summit County-----	117A
Franklin County-----	122	Cambridge city, Guernsey County-----	37	Portsmouth city, Scioto County-----	37
Fulton County-----	321	Campbell city, Mahoning County-----	344	Ravenna city, Portage County-----	117A
Gallio County-----	37	Canton city, Stark County-----	103	Reading city, Hamilton County-----	115A
Geauga County-----	117B	Centerville city, Montgomery County-----	128	Reynoldsburg city (pt), Fairfield County-----	122
Greene County-----	128	Chillicothe city, Ross County-----	37	Reynoldsburg city (pt), Franklin County-----	122
Guernsey County-----	37	Cincinnati city, Hamilton County-----	115A	Reynoldsburg city (pt), Licking County-----	122
Hamilton County-----	115A	Circleville city, Pickaway County-----	122	Rocky River city, Cuyahoga County-----	117B
Hancock County-----	37	Cleveland city, Cuyahoga County-----	117B	Salem city, Columbiana County-----	37
Hardin County-----	37	Cleveland Heights city, Cuyahoga County-----	117B	Sandusky city, Erie County-----	37
Harrison County-----	37	Columbus city (pt), Fairfield County-----	122	Seven Hills city, Cuyahoga County-----	117B
Henry County-----	37	Columbus city (pt), Franklin County-----	122	Shaker Heights city, Cuyahoga County-----	117B
Highland County-----	37	Conneaut city, Ashtabula County-----	37	Sharonville city (pt), Butler County-----	115B
Hocking County-----	37	Coshocton city, Coshocton County-----	37	Sharonville city (pt), Hamilton County-----	115A
Holmes County-----	37	Cuyahoga Falls city, Summit County-----	117A	Shiloh CDP, Montgomery County-----	128
Huron County-----	37	Dayton city, Montgomery County-----	128	Sidney city, Shelby County-----	37
Jackson County-----	37	Defiance city, Defiance County-----	37	Salon city, Cuyahoga County-----	117B
Jefferson County-----	314	Delaware city, Delaware County-----	37	South Euclid city, Cuyahoga County-----	117B
Knox County-----	37	Dover city, Tuscarawas County-----	37	Springdale city, Hamilton County-----	115B
Lake County-----	117B	Dublin city (pt), Delaware County-----	117B	Springfield city, Clark County-----	128
Lawrence County-----	177	Dublin city (pt), Franklin County-----	122	Steubenville city, Jefferson County-----	314
Licking County-----	122	Dublin city (pt), Union County-----	122	Stow city, Summit County-----	117A
Logan County-----	37	East Cleveland city, Cuyahoga County-----	117B	Strongsville city, Cuyahoga County-----	117B
Lorain County-----	117C	Eastlake city, Lake County-----	37	Struthers city, Mahoning County-----	344
Lucas County-----	321	East Liverpool city, Columbiana County-----	37	Sylvonia city, Lucas County-----	321
Madison County-----	122	Elyria city, Lorain County-----	117C	Tollmodge city, Summit County-----	117A
Mahoning County-----	344	Englewood city, Montgomery County-----	128	Tiffin city, Seneca County-----	37
Marion County-----	37	Eudid city, Cuyahoga County-----	117B	Toledo city, Lucas County-----	321
Medina County-----	117B	Fairbom city, Greene County-----	117B	Troy city, Miami County-----	128
Meigs County-----	37	Fairfield city (pt), Butler County-----	115B	University Heights city, Cuyahoga County-----	117B
Mercer County-----	37	Fairfield city (pt), Hamilton County-----	115A	Upper Arlington city, Franklin County-----	122
Miami County-----	128	Fairview Park city, Cuyahoga County-----	117B	Urbana city, Champaign County-----	37
Monroe County-----	37	Findoy city, Hancock County-----	37	Vandolio city, Montgomery County-----	128
Montgomery County-----	37	Finneytown CDP, Hamilton County-----	115A	Von Wert city, Von Wert County-----	37
Morgan County-----	128	Forest Park city, Hamilton County-----	115A	Vermilion city (pt), Erie County-----	37
Morrow County-----	37	Fostoria city (pt), Hancock County-----	37	Vermilion city (pt), Lorain County-----	117C
Muskingum County-----	37	Fostoria city (pt), Seneca County-----	37	Wadsworth city, Medina County-----	117B
Noble County-----	37	Fostoria city (pt), Wood County-----	321	Warren city, Trumbull County-----	344
Ottawa County-----	37	Franklin city, Warren County-----	115A	Warrensburg city, Cuyahoga County-----	117B
Paulding County-----	37	Fremont city, Sandusky County-----	37	Washington city, Fayette County-----	37
Perry County-----	37	Gahonno city, Franklin County-----	122	West Carrollton City city, Montgomery County-----	128
Pickaway County-----	37	Galion city, Crawford County-----	37	Westerville city (pt), Delaware County-----	122
Pike County-----	122	Gorfield Heights city, Cuyahoga County-----	117B	Westerville city (pt), Franklin County-----	122
Portage County-----	117A	Girard city, Trumbull County-----	344	Westlake city, Cuyahoga County-----	117B
Preble County-----	37	Greenville city, Darke County-----	37	Whitehall city, Franklin County-----	122
Putnam County-----	37	Grove City city, Franklin County-----	122	White Oak CDP, Hamilton County-----	115A
Richland County-----	222	Hamilton city, Butler County-----	115B	Wickliffe city, Lake County-----	117B
Ross County-----	37	Hilliard city, Franklin County-----	122	Willoughby city, Lake County-----	117B
Sandusky County-----	37	Huber Heights city (pt), Miami County-----	128	Willowick city, Lake County-----	117B
Scioto County-----	37	Huber Heights city (pt), Montgomery County-----	128	Wilmington city, Clinton County-----	37
Seneca County-----	37	Ironton city, Lawrence County-----	177	Wooster city, Wayne County-----	37
Shelby County-----	37	Kent city, Portage County-----	117A	Worthington city, Franklin County-----	122
Stark County-----	103	Kettering city (pt), Greene County-----	128	Xenia city, Greene County-----	122
Summit County-----	117A	Kettering city (pt), Montgomery County-----	128	Youngstown city (pt), Mahoning County-----	344
Trumbull County-----	344	Lakewood city, Cuyahoga County-----	117B	Youngstown city (pt), Trumbull County-----	344
		Lancaster city, Fairfield County-----	122	Zonesville city, Muskingum County-----	37
		Lebanon city, Warren County-----	115A		

Finders Guide to Census Tract and Block Numbering Area Reports

County Place of 10,000 or More	CPH-3- Report No.	County Place of 10,000 or More	CPH-3- Report No.	County Place of 10,000 or More	CPH-3- Report No.
The State	38	COUNTY—Con.		PLACE OF 10,000 OR MORE—Con.	
	142	Lotimer County	38	Bethony city, Oklahoma County	249
	156	Le Flore County	38	Broken Arrow city (pt), Tulsa County	324
	208	Lincoln County	38	Broken Arrow city (pt), Wagoner County	324
	249	Logan County	249	Chickosho city, Grady County	38
	324	Love County	38	Cloermore city, Rogers County	324
COUNTY		McCain County	249	Del City city, Oklahoma County	249
Adair County	38	McCurain County	38	Duncon city, Stephens County	38
Alfalfa County	38	McIntosh County	38	Durant city, Bryan County	38
Atoka County	38	Mojar County	38	Edmond city, Oklahoma County	249
Beaver County	38	Marshall County	38	Elk City city, Beckham County	38
Beckham County	38				
Blaine County	38	Moyes County	38	El Reno city, Canadian County	249
Bryan County	38	Murray County	38	Enid city, Garfield County	142
Caddo County	38	Muskogee County	38	Fort Sill CDP, Comanche County	208
Canadian County	249	Noble County	38	Guthrie city, Logan County	249
Carter County	38	Nowato County	38	Lawton city, Comanche County	208
		Okfuskee County	38	McAlester city, Pittsburg County	38
Cherokee County	38	Oklahoma County	249	Miami city, Ottawa County	38
Choctaw County	38	Okmulgee County	38	Midwest City city, Oklahoma County	249
Cimarron County	38	Osego County	324	Moore city, Cleveland County	249
Cleveland County	249	Ottawa County	38	Muskogee city, Muskogee County	38
Cool County	38				
Comanche County	208	Pawnee County	38	Mustang city, Canadian County	249
Cotton County	38	Payne County	38	Normon city, Cleveland County	249
Craig County	38	Pittsburg County	38	Oklahoma City city (pt), Canadian County	249
Creek County	324	Pontotoc County	38	Oklahoma City city (pt), Cleveland County	249
Custer County	38	Pottawatomie County	249	Oklahoma City city (pt), McClain County	249
		Pushmataha County	38	Oklahoma City city (pt), Oklahoma County	249
Delaware County	38	Roger Mills County	38	Oklahoma City city (pt), Pottawatomie County	249
Dewey County	38	Rogers County	324	Okmulgee city, Okmulgee County	38
Ellis County	38	Seminole County	156	Owosso city (pt), Rogers County	324
Garfield County	142	Sequoyah County	38	Owosso city (pt), Tulsa County	324
Garvin County	38				
Grady County	38	Stephens County	38	Ponca City city (pt), Kay County	38
Grant County	38	Texas County	38	Ponca City city (pt), Osage County	324
Greer County	38	Tillman County	38	Sand Springs city (pt), Osage County	324
Hormon County	38	Tulsa County	324	Sand Springs city (pt), Tulsa County	324
Harper County	38	Wagoner County	324	Sapulpa city, Creek County	324
		Washington County	38	Shownee city, Pottawatomie County	249
Haskell County	38	Washita County	38	Stillwater city, Payne County	38
Hughes County	38	Woods County	38	Tahlequah city, Cherokee County	38
Jackson County	38	Woodward County	38	The Village city, Oklahoma County	249
Jefferson County	38			Tulsa city (pt), Osage County	324
Johnston County	38	PLACE OF 10,000 OR MORE		Tulsa city (pt), Rogers County	324
Kay County	38	Ado city, Pontotoc County	38	Tulsa city (pt), Tulsa County	38
Kingfisher County	38	Altus city, Jackson County	38	Weatherford city, Custer County	38
Kiowa County	38	Ardmore city, Carter County	38	Woodward city, Woodward County	38
		Bartlesville city (pt), Osage County	324	Yukon city, Canadian County	249
		Bartlesville city (pt), Washington County	38		

Finders Guide to Census Tract and Block Numbering Area Reports

County Place of 10,000 or More	CPH-3- Report No.	County Place of 10,000 or More	CPH-3- Report No.	County Place of 10,000 or More	CPH-3- Report No.
The State -----	39	COUNTY—Con.		PLACE OF 10,000 OR MORE—Con.	
	144	Polk County -----	288	Klamoth Falls city, Klamoth County -----	39
	225	Sherman County -----	39	Lo Grande city, Union County -----	39
	266A	Tillamook County -----	39	Lake Oswego city (pt), Clackamas County -----	266A
	288	Umatilla County -----	39	Lake Oswego city (pt), Multnomah County -----	266A
COUNTY		Union County -----	39	Lake Oswego city (pt), Washington County -----	266A
Baker County -----	39	Wallowa County -----	39	Lebanon city, Linn County -----	39
Benton County -----	39	Wasco County -----	39	McMinnville city, Yamhill County -----	266A
Clackamas County -----	266A	Washington County -----	266A	Medford city, Jackson County -----	225
Clatsop County -----	39	Wheeler County -----	39	Milwaukie city (pt), Clackamas County -----	266A
Columbia County -----	39	Yamhill County -----	266A	Milwaukie city (pt), Multnomah County -----	266A
Coos County -----	39				
Crook County -----	39	PLACE OF 10,000 OR MORE			
Curry County -----	39	Albany city (pt), Benton County -----	39	Newberg city, Yamhill County -----	266A
Deschutes County -----	39	Albany city (pt), Linn County -----	39	Oak Grove CDP, Clackamas County -----	266A
Douglas County -----	39	Aloha CDP, Washington County -----	266A	Oatfield CDP, Clackamas County -----	266A
		Altamont CDP, Klamoth County -----	39	Oregon City city, Clackamas County -----	266A
		Ashland city, Jackson County -----	225	Pendleton city, Umatilla County -----	39
Gilliam County -----	39	Astoria city, Clatsop County -----	39	Portland city (pt), Clackamas County -----	266A
Grant County -----	39	Beaverton city, Washington County -----	266A	Portland city (pt), Multnomah County -----	266A
Horne County -----	39	Bend city, Deschutes County -----	39	Portland city (pt), Washington County -----	266A
Hood River County -----	39	City of the Dalles city, Wasco County -----	39	Powellhurst-Centennial CDP, Multnomah County -----	266A
Jackson County -----	225	Coos Bay city, Coos County -----	39	Roseburg city, Douglas County -----	39
Jefferson County -----	39				
Josephine County -----	39	Corvallis city, Benton County -----	39		
Klamath County -----	39	Eugene city, Lane County -----	144	Salem city (pt), Marion County -----	288
Lake County -----	39	Forest Grove city, Washington County -----	266A	Salem city (pt), Polk County -----	288
Lone County -----	144	Four Corners CDP, Marion County -----	288	Salem city, Polk County -----	288
		Glodstone city, Clackamas County -----	266A	Santa Clara CDP, Lane County -----	144
Lincoln County -----	39	Grants Pass city, Josephine County -----	39	Springfield city, Lane County -----	144
Linn County -----	39	Gresham city, Multnomah County -----	266A	Tigard city, Washington County -----	266A
Malheur County -----	39	Hoyesville CDP, Marion County -----	288	Tuolatin city (pt), Clackamas County -----	266A
Marion County -----	288	Hazelwood CDP, Multnomah County -----	266A	Tuolatin city (pt), Washington County -----	266A
Marrow County -----	39	Hermiston city, Umatilla County -----	39	West Linn city, Clackamas County -----	266A
Multnomah County -----	266A	Hillsboro city, Washington County -----	266A	Woodburn city, Marion County -----	285
		Keizer city, Marion County -----	288		

Finders Guide to Census Tract and Block Numbering Area Reports

County Place of 10,000 or More	CPH-3 Report No.	County Place of 10,000 or More	CPH-3 Report No.	County Place of 10,000 or More	CPH-3 Report No.
The State -----	40	COUNTY—Con.		PLACE OF 10,000 OR MORE—Con.	
	64	Montour County -----	40	Hozleton city, Luzerne County -----	300
	143	Northampton County -----	64	Hermitage city, Mercer County -----	302
	171	Northumberland County -----	40	Hershey CDP, Dauphin County -----	171
	189	Perry County -----	171	Horshom CDP, Montgomery County -----	259A
	202	Philadelphio County -----	259A	Indiono borough, Indiono County -----	40
	259A	Pike County -----	40	Jeonnette city, Westmoreland County -----	267B
	262A	Potter County -----	40	Johnstown city, Cambrio County -----	189
	262B	Schuykill County -----	40	King of Prussia CDP, Montgomery County -----	259A
		Snyder County -----	40	Kingston borough, Luzerne County -----	300
		Somerset County -----	189	Loncofter city, Loncofter County -----	202
	274			Lonsdole borough, Montgomery County -----	259A
	300	Sullivan County -----	40	Lonsdowne borough, Delowore County -----	259A
	302	Susquehonna County -----	40	Lebanon city, Lebanon County -----	171
	313	Tiogo County -----	40	Levittown CDP, Bucks County -----	259A
	339	Union County -----	40	Lower Burrell city, Westmoreland County -----	262B
	343	Venongo County -----	40	McCandless Township CDP, Allegheny County -----	262B
COUNTY		Worren County -----	40	McKeesport city, Allegheny County -----	262B
Adoms County -----	343	Woshington County -----	262B	Meadville city, Crawford County -----	40
Allegheny County -----	262B	Woyne County -----	40	Mount Lebanon CDP, Allegheny County -----	262B
Armstrong County -----	40	Westmoreland County -----	262B	Munholl borough, Allegheny County -----	262B
Beaver County -----	40	Wyoming County -----	300		
Bedford County -----	40	York County -----	343	Municipality of Monroville borough, Allegheny County -----	262B
Berks County -----	274			Municipality of Murrysville borough, Westmoreland County -----	262B
Blair County -----	65	PLACE OF 10,000 OR MORE		Nanticoke city, Luzerne County -----	300
Brodford County -----	40	Aliquippo city, Beaver County -----	262A	Nether Providence Township CDP, Delowore County -----	40
Bucks County -----	259A	Allentown city, Lehigh County -----	64	New Costle city, Lawrence County -----	40
Butler County -----	40	Altoono city, Blair County -----	65	New Kensington city, Westmoreland County -----	262B
		Ardmore CDP (pt), Delowore County -----	259A	Norristown borough, Montgomery County -----	259A
Cambrio County -----	189	Ardmore CDP (pt), Montgomery County -----	259A	North Versailles CDP, Allegheny County -----	262B
Cameron County -----	40	Baldwin borough, Allegheny County -----	262B	Oil City city, Venongo County -----	40
Carbon County -----	64	Beaver Falls city, Beaver County -----	262A	Penn Hills CDP, Allegheny County -----	262B
Centre County -----	313	Berwick borough, Columbio County -----	300		
Chester County -----	259A	Bethel Pork borough, Allegheny County -----	262B	Philadelphio city, Philadelphio County -----	259A
Clorion County -----	40	Bethlehem city (pt), Lehigh County -----	64	Phoenixville borough, Chester County -----	259A
Cleorfield County -----	40	Bethlehem city (pt), Northampton County -----	64	Pittsburgh city, Allegheny County -----	262B
Clinton County -----	40	Bloomsburg town, Columbio County -----	300	Plum borough, Allegheny County -----	262B
Columbio County -----	300	Brenwood borough, Allegheny County -----	262B	Pottstown borough, Montgomery County -----	259A
Crowford County -----	40	Bristol borough, Bucks County -----	259A	Pottsville city, Schuykill County -----	40
		Broomal CDP, Delowore County -----	259A	Rodnor Township CDP, Delowore County -----	259A
Cumberland County -----	171	Butler city, Butler County -----	40	Reading city, Berks County -----	274
Oouphin County -----	171	Carbondole city, Lockowonno County -----	300	Robinson Township CDP, Allegheny County -----	262B
Delowore County -----	259A	Carlisle borough, Cumberland County -----	171	Ross Township CDP, Allegheny County -----	262B
Elk County -----	40	Cornot-Moon CDP, Allegheny County -----	262B		
Erie County -----	143	Chombersburg borough, Franklin County -----	40	Scott Township CDP, Allegheny County -----	262B
Foyette County -----	262B			Scranton city, Lockowonno County -----	300
Forest County -----	40	Chester city, Delowore County -----	259A	Shaler Township CDP, Allegheny County -----	262B
Franklin County -----	40	Cootesville city, Chester County -----	259A	Sharon city, Mercer County -----	302
Fulton County -----	40	Colonial Park CDP, Douphin County -----	171	South Pork Township CDP, Allegheny County -----	262B
Greene County -----	40	Columbio borough, Loncofter County -----	202	Springfield CDP, Delowore County -----	259A
		Dorby borough, Delowore County -----	259A	Stote College borough, Centre County -----	313
Huntingdon County -----	40	Dorby Township CDP, Delowore County -----	259A	Sunbury city, Northumberland County -----	40
Indiono County -----	40	Orexel Hill CDP, Delowore County -----	259A	Swissvole borough, Allegheny County -----	262B
Jefferson County -----	40	Dunmore borough, Lockowonno County -----	300	Uniontown city, Foyette County -----	262B
Junioato County -----	40	East Norriton CDP, Montgomery County -----	259A		
Lockowonno County -----	300	Eoston city, Northampton County -----	64	Upper St. Clair CDP, Allegheny County -----	262B
Loncofter County -----	202			Warren city, Warren County -----	40
Lawrence County -----	40	Emmos borough, Lehigh County -----	64	Woshington city, Woshington County -----	262B
Lebanon County -----	171	Ephrato borough, Loncofter County -----	202	West Chester borough, Chester County -----	259A
Lehigh County -----	64	Erie city, Erie County -----	143	West Miffilin borough, Allegheny County -----	262B
Luzerne County -----	300	Franklin Pork borough, Allegheny County -----	343	West Norriton CDP, Montgomery County -----	259A
		Fullerton CDP, Lehigh County -----	64	Whiteholl borough, Allegheny County -----	262B
Lycoming County -----	339	Greensburg city, Westmoreland County -----	262B	Wilkes-Barre city, Luzerne County -----	300
McKean County -----	40	Hompton Township CDP, Allegheny County -----	262B	Wilkinsburg borough, Allegheny County -----	262B
Mercer County -----	302	Honover borough, York County -----	343	Williomspport city, Lycoming County -----	339
Miffilin County -----	40	Horrisburg city, Douphin County -----	171	Willow Grove CDP, Montgomery County -----	259A
Monroe County -----	300	Harrison Township CDP, Allegheny County -----	262B	Woodlyn CDP, Delowore County -----	259A
Montgomery County -----	259A			Yeodon borough, Delowore County -----	259A
				York city, York County -----	343

Finders Guide to Census Tract and Block Numbering Area Reports

County Place of 10,000 or More	CPH-3- Report No.	County Place of 10,000 or More	CPH-3- Report No.	County Place of 10,000 or More	CPH-3- Report No.
The State -----	41 243 269A 269B 269C	COUNTY—Con.		PLACE OF 10,000 OR MORE—Con.	
COUNTY					
Bristol County -----	269C	Borrington CDP, Bristol County -----	269C	Cronston city, Providence County -----	269C
Kent County -----	269C	Bristol CDP, Bristol County -----	269C	East Providence city, Providence County -----	269C
Newport County -----	269A	Central Falls city, Providence County -----	269B	Newport city, Newport County -----	269A
				Newport East CDP, Newport County -----	41
				North Providence CDP, Providence County -----	269C
				Pawtucket city, Providence County -----	269B
				Providence city, Providence County -----	269C
				Valley Falls CDP, Providence County -----	41
				Worwick city, Kent County -----	269C
				Westerly CDP, Washington County -----	243
				West Warwick CDP, Kent County -----	269C
				Woonsocket city, Providence County -----	269B

Finders Guide to Census Tract and Block Numbering Area Reports

County Place of 10,000 or More	CPH-3 Report No.	County Place of 10,000 or More	CPH-3 Report No.	County Place of 10,000 or More	CPH-3 Report No.
The State -----	42	COUNTY—Con.		PLACE OF 10,000 OR MORE—Con.	
	69	Jasper County-----	42	Goose Creek city (pt), Charleston County-----	107
	77	Kershaw County-----	42	Greenville city, Greenville County-----	169
	107	Laurens County-----	42	Greenwood city, Greenwood County-----	42
	109	Lexington County-----	42	Greer city (pt), Greenville County-----	169
	120	McCormick County-----	42	Greer city (pt), Spartanburg County-----	169
	152	Morion County-----	42	Hanahan city, Berkeley County-----	169
	169	Morlboro County-----	42	Hilton Head Island town, Beaufort County-----	42
		Newberry County-----	42	Irmo town (pt), Lexington County-----	120
		Oconee County-----	42	Irmo town (pt), Richland County-----	120
COUNTY		Orangeburg County-----	42	Lodson CDP (pt), Berkeley County-----	107
Abbeville County-----	42	Pickens County-----	169	Lodson CDP (pt), Charleston County-----	107
Aiken County-----	77	Richland County-----	120	Moulden city, Greenville County-----	169
Allendale County-----	42	Soludo County-----	42	Mount Pleasant town, Charleston County-----	107
Anderson County-----	69	Spartanburg County-----	169	Myrtle Beach city, Horry County-----	42
Bamberg County-----	42	Sumter County-----	42	Newberry town, Newberry County-----	42
Barnwell County-----	42	Union County-----	42	North Augusta city (pt), Aiken County-----	77
Beaufort County-----	42	Williamsburg County-----	42	North Augusta city (pt), Edgefield County-----	42
Berkeley County-----	107	York County-----	109	North Charleston city (pt), Berkeley County-----	107
Beaufort County-----	42			North Charleston city (pt), Charleston County-----	107
Calhoun County-----	42	PLACE OF 10,000 OR MORE		North Charleston city (pt), Dorchester County-----	107
Charleston County-----	107	Aiken city, Aiken County-----	77	Orangeburg city, Orangeburg County-----	42
Cherokee County-----	42	Anderson city, Anderson County-----	69	Parker CDP, Greenville County-----	169
Chester County-----	42	Berec CDP, Greenville County-----	169	Rock Hill city, York County-----	109
Chesterfield County-----	42	Coyce city, Lexington County-----	120	St. Andrews CDP, Richland County-----	120
Clarendon County-----	42	Charleston city, Charleston County-----	107	Seven Oaks CDP, Lexington County-----	120
Colleton County-----	42	Clemson city (pt), Anderson County-----	69	Simpsonville town, Greenville County-----	169
Dorlington County-----	42	Columbio city, Richland County-----	120	Socastee CDP, Horry County-----	42
Dillon County-----	42	Dentsville CDP, Richland County-----	120	Spartanburg city, Spartanburg County-----	169
Dorchester County-----	107	Easley city, Pickens County-----	169	Summerville town (pt), Berkeley County-----	107
Edgefield County-----	42	Florence city, Florence County-----	152	Summerville town (pt), Charleston County-----	107
Fairfield County-----	42	Goffney city, Cherokee County-----	42	Summerville town (pt), Dorchester County-----	107
Florence County-----	152	Gantt CDP, Greenville County-----	169	Sumter city, Sumter County-----	42
Georgetown County-----	42	Goose Creek city (pt), Berkeley County-----	107	Taylor CDP, Greenville County-----	169
Georgetown County-----	42			Wade Hampton CDP, Greenville County-----	169
Greenville County-----	169			West Columbia city, Lexington County-----	120
Greenwood County-----	42				
Hampton County-----	42				
Horry County-----	42				

Finders Guide to Census Tract and Block Numbering Area Reports

County Place of 10,000 or More	CPH-3- Report No.	County Place of 10,000 or More	CPH-3- Report No.	County Place of 10,000 or More	CPH-3- Report No.
The State -----	43 273 307	COUNTY—Con.		COUNTY—Con.	
COUNTY		Faulk County -----	43	Potter County -----	43
Aurora County -----	43	Grant County -----	43	Roberts County -----	43
Beadle County -----	43	Gregory County -----	43	Sonborn County -----	43
Bennett County -----	43	Haakon County -----	43	Shannon County -----	43
Bon Homme County -----	43	Hamlin County -----	43	Spink County -----	43
Brookings County -----	43	Hand County -----	43	Stanley County -----	43
Brown County -----	43	Hanson County -----	43	Sully County -----	43
Brule County -----	43	Harding County -----	43	Todd County -----	43
Buffalo County -----	43	Hughes County -----	43	Tripp County -----	43
Butte County -----	43	Hutchinson County -----	43	Turner County -----	43
Campbell County -----	43	Hyde County -----	43	Union County -----	43
Charles Mix County -----	43	Jackson County -----	43	Walworth County -----	43
Clark County -----	43	Jerauld County -----	43	Yankton County -----	43
Clay County -----	43	Jones County -----	43	Ziebach County -----	43
Codington County -----	43	Kingsbury County -----	43		
Corson County -----	43	Lake County -----	43	PLACE OF 10,000 OR MORE	
Custer County -----	43	Lawrence County -----	43	Aberdeen city, Brown County -----	43
Davison County -----	43	Lincoln County -----	43	Brookings city, Brookings County -----	43
Day County -----	43	Lyman County -----	43	Huron city, Beadle County -----	43
Deuel County -----	43	McCook County -----	43	Mitchell city, Davison County -----	43
Dewey County -----	43	McPherson County -----	43	Pierre city, Hughes County -----	43
Douglas County -----	43	Marshall County -----	43	Rapid City city, Pennington County -----	273
Edmunds County -----	43	Meade County -----	43	Sioux Falls city (pt), Lincoln County -----	43
Fall River County -----	43	Mellette County -----	43	Sioux Falls city (pt), Minnehaha County -----	307
		Miner County -----	43	Vermillion city, Cloy County -----	43
		Minnehaha County -----	307	Watertown city, Codington County -----	43
		Moody County -----	43	Yankton city, Yankton County -----	43
		Pennington County -----	273		
		Perkins County -----	43		

Finders Guide to Census Tract and Block Numbering Area Reports

County Place of 10,000 or More	CPH-3- Report No.	County Place of 10,000 or More	CPH-3- Report No.	County Place of 10,000 or More	CPH-3- Report No.
The State -----	44	COUNTY—Con.		PLACE OF 10,000 OR MORE	
	111	Jackson County -----	44	Athens city, McMinn County -----	44
	116	Jefferson County -----	195	Bartlett town, Shelby County -----	227
	183	Johnson County -----	44	Bloomington CDP, Sullivan County -----	188
	188	Knox County -----	195	Brentwood city, Williamson County -----	240
	195	Lake County -----	44	Bristol city, Sullivan County -----	188
	227	Lauderdale County -----	44	Brownsville city, Hoywood County -----	44
	240	Lawrence County -----	44	Chattanooga city, Hamilton County -----	111
COUNTY		Lewis County -----	44	Clarksville city, Montgomery County -----	116
Anderson County -----	195	Lincoln County -----	44	Cleveland city, Brodley County -----	44
Bedford County -----	44	Loudon County -----	44	Collierville town, Shelby County -----	227
Benton County -----	44	McMinn County -----	44	Columbia city, Maury County -----	44
Bledsoe County -----	44	McNoiry County -----	44	Cookeville city, Putnam County -----	44
Blount County -----	195	Mocon County -----	44	Dyersburg city, Dyer County -----	44
Bradley County -----	44	Madison County -----	183	East Brainerd CDP, Hamilton County -----	111
Campbell County -----	44	Morion County -----	111	East Ridge city, Hamilton County -----	111
Cannon County -----	44	Marshall County -----	44	Elizabethon city, Carter County -----	188
Carroll County -----	44	Maury County -----	44	Farragut town (pt), Knox County -----	195
Carter County -----	188	Meigs County -----	44	Farragut town (pt), Loudon County -----	44
		Monroe County -----	44	Franklin city, Williamson County -----	240
Cheatham County -----	240	Montgomery County -----	116	Gallatin city, Sumner County -----	240
Chester County -----	44	Moore County -----	44		
Claborn County -----	44	Morgan County -----	44	Germontown city, Shelby County -----	227
Clay County -----	44	Obion County -----	44	Goodlettsville city (pt), Davidson County -----	240
Cocke County -----	44	Overton County -----	44	Goodlettsville city (pt), Sumner County -----	240
Coffee County -----	44	Perry County -----	44	Greenville town, Greene County -----	44
Crockett County -----	44	Pickett County -----	44	Hendersonville city, Sumner County -----	240
Cumberland County -----	44	Polk County -----	44	Jackson city, Madison County -----	183
Davidson County -----	240	Putnam County -----	44	Johnson City city (pt), Carter County -----	188
Decatur County -----	44	Rhea County -----	44	Johnson City city (pt), Sullivan County -----	188
		Roane County -----	44	Johnson City city (pt), Washington County -----	188
De Kalb County -----	44	Robertson County -----	240	Kingsport city (pt), Howkins County -----	188
Dickson County -----	240	Rutherford County -----	240	Kingsport city (pt), Sullivan County -----	188
Dyer County -----	44	Scott County -----	44	Knoxville city, Knox County -----	195
Fayette County -----	44	Sequatchie County -----	111	Lawrenceburg city, Lawrence County -----	44
Fentress County -----	44	Sevier County -----	195	Lebanon city, Wilson County -----	240
Franklin County -----	44	Shelby County -----	227	McMinnville city, Warren County -----	44
Gibson County -----	44	Smith County -----	44	Maryville city, Blount County -----	195
Giles County -----	44	Stewart County -----	44	Memphis city, Shelby County -----	227
Groinger County -----	195	Sullivan County -----	188	Middle Volley CDP, Hamilton County -----	111
Greene County -----	44	Sumner County -----	240	Millington city, Shelby County -----	227
				Morristown city, Hamblen County -----	44
Grundy County -----	44	Tipton County -----	227	Murfreesboro city, Rutherford County -----	240
Hamblen County -----	44	Trousdale County -----	44	Nashville-Davidson (remainder), Davidson County -----	240
Hamilton County -----	111	Union County -----	188	Ook Ridge city (pt), Anderson County -----	195
Hancock County -----	44	Union County -----	195	Dok Ridge city (pt), Roane County -----	44
Hardeman County -----	44	Von Buren County -----	44	Red Bank city, Hamilton County -----	111
Hardin County -----	44	Warren County -----	44	Shelbyville city, Bedford County -----	44
Hawkins County -----	188	Washington County -----	188	Smyrna town, Rutherford County -----	240
Hoywood County -----	44	Wayne County -----	44	Springfield city, Robertson County -----	240
Henderson County -----	44	Weakley County -----	44	Tullohomo city (pt), Coffee County -----	44
Henry County -----	44	White County -----	44	Tullohomo city (pt), Franklin County -----	44
Hickman County -----	44	Willamson County -----	240	Union City city, Obion County -----	44
Houston County -----	44	Wilson County -----	240		
Humphreys County -----	44				

Finders Guide to Census Tract and Block Numbering Area Reports

County Place of 10,000 or More	CPH-3- Report No.	County Place of 10,000 or More	CPH-3- Report No.	County Place of 10,000 or More	CPH-3- Report No.
The State -----	45	COUNTY—Con.		COUNTY—Con.	
	58	Eastland County -----	45	Medina County -----	45
	66	Ector County -----	248	Menard County -----	45
	78	Edwards County -----	45	Midland County -----	230
	84	Ellis County -----	125A	Milam County -----	45
	98	El Paso County -----	139	Mills County -----	45
	99	Eroth County -----	45	Mitchell County -----	45
	123	Falls County -----	45	Montague County -----	45
	125A	Fannin County -----	45	Montgomery County -----	176C
	125B	Fayette County -----	45	Moore County -----	45
		Fisher County -----	45	Morris County -----	45
	139				
	176A	Floyd County -----	45	Motley County -----	45
	176B	Foard County -----	45	Nacogdoches County -----	45
	176C	Fort Bend County -----	176C	Novorro County -----	45
	194	Franklin County -----	45	Newton County -----	45
	204	Freestone County -----	45	Nolan County -----	45
	214	Frio County -----	45	Nueces County -----	123
	217	Gaines County -----	45	Ochiltree County -----	45
	224	Galveston County -----	176B	Oldham County -----	45
	230	Garzo County -----	45	Orange County -----	84
		Gillespie County -----	45	Palo Pinto County -----	45
	248				
	291	Glosscock County -----	45	Panola County -----	45
	292	Goliad County -----	45	Parker County -----	125B
	304	Conozales County -----	45	Parmer County -----	45
	320	Groy County -----	45	Pecos County -----	45
	326	Grayson County -----	304	Polk County -----	45
	328	Gregg County -----	214	Potter County -----	66
	330	Grimes County -----	45	Presidio County -----	45
	338	Guadalupe County -----	292	Rains County -----	45
COUNTY		Hale County -----	45	Randall County -----	66
Anderson County -----	45	Hall County -----	45	Reagon County -----	45
Andrews County -----	45	Hamilton County -----	45		
Angelina County -----	45	Hansford County -----	45	Real County -----	45
Aronsas County -----	45	Hardeman County -----	45	Red River County -----	45
Archer County -----	45	Hardin County -----	84	Reeves County -----	45
Armstrong County -----	45	Harris County -----	176C	Refugio County -----	45
Atascoso County -----	45	Harrison County -----	214	Roberts County -----	45
Austin County -----	45	Hartley County -----	45	Robertson County -----	45
Boiley County -----	45	Haskell County -----	45	Rockwall County -----	125A
Bondero County -----	45	Hays County -----	78	Runnels County -----	45
		Hemphill County -----	45	Rusk County -----	45
				Sobine County -----	45
Bostrap County -----	45	Henderson County -----	45		
Boylor County -----	45	Hidalgo County -----	224	Son Augustine County -----	45
Bee County -----	45	Hill County -----	45	Son Joctinto County -----	45
Bell County -----	194	Hockley County -----	45	Son Patricia County -----	123
Bexar County -----	292	Hood County -----	45	Son Sobo County -----	45
Blanco County -----	45	Hopkins County -----	45	Schleicher County -----	45
Borden County -----	45	Houston County -----	45	Scurry County -----	45
Bosque County -----	45	Howard County -----	45	Shockelford County -----	45
Bowie County -----	32D	Hudspeth County -----	45	Shelby County -----	45
Brozoño County -----	176A	Hunt County -----	45	Sherman County -----	45
				Smith County -----	326
Brozos County -----	99	Hutchinson County -----	45		
Brewster County -----	45	Inon County -----	45	Somervell County -----	45
Briscoe County -----	45	Jock County -----	45	Starr County -----	45
Brooks County -----	45	Jackson County -----	45	Stephens County -----	45
Brown County -----	45	Jasper County -----	45	Sterling County -----	45
Burleson County -----	45	Jeff Davis County -----	45	Stonewall County -----	45
Burnet County -----	45	Jefferson County -----	84	Sutton County -----	45
Caldwell County -----	45	Jim Hogg County -----	45	Swisher County -----	45
Calhoun County -----	45	Jim Wells County -----	45	Tarrant County -----	125B
Calhoun County -----	45	Johnson County -----	125B	Taylor County -----	58
				Terrell County -----	45
Cameron County -----	98	Jones County -----	45		
Camp County -----	45	Karnes County -----	45	Terry County -----	45
Carson County -----	45	Kaufman County -----	125A	Throckmorton County -----	45
Cass County -----	45	Kendall County -----	45	Titus County -----	45
Castro County -----	45	Kenedy County -----	45	Tom Green County -----	291
Chambers County -----	45	Kent County -----	45	Trovris County -----	78
Cherokee County -----	45	Kerr County -----	45	Trinity County -----	45
Childress County -----	45	Kimble County -----	45	Tyler County -----	45
Clay County -----	45	King County -----	45	Upshur County -----	45
Cochran County -----	45	Kinney County -----	45	Upton County -----	45
				Uvalde County -----	45
Coke County -----	45	Kleberg County -----	45		
Coleman County -----	45	Knox County -----	45	Vol Verde County -----	45
Collin County -----	125A	Lamor County -----	45	Van Zandt County -----	45
Collingsworth County -----	45	Lomb County -----	45	Victoria County -----	32B
Colorado County -----	45	Lomposos County -----	45	Walker County -----	45
Comal County -----	292	Lo Salle County -----	45	Waller County -----	176C
Comanche County -----	45	Lavaca County -----	45	Word County -----	45
Concho County -----	45	Lee County -----	45	Washington County -----	45
Cooke County -----	45	Leon County -----	45	Webb County -----	204
Caryell County -----	194	Liberty County -----	176C	Wharton County -----	45
				Wheeler County -----	45
Cattle County -----	45	Limestone County -----	45		
Crane County -----	45	Lipscomb County -----	45	Wichita County -----	338
Crockett County -----	45	Live Oak County -----	45	Wilbarger County -----	45
Crosby County -----	45	Llano County -----	45	Willacy County -----	45
Culberson County -----	45	Loving County -----	45	Williamson County -----	78
Dallam County -----	45	Lubbock County -----	217	Wilson County -----	45
Dallas County -----	125A	Lynn County -----	45	Winkler County -----	45
Dawson County -----	45	McCulloch County -----	45	Wise County -----	45
Deaf Smith County -----	45	McLennan County -----	330	Wood County -----	45
Delta County -----	45	McMullen County -----	45	Yoakum County -----	45
				Young County -----	45
Dentan County -----	125A	Madison County -----	45	Zapata County -----	45
De Witt County -----	45	Marion County -----	45	Zovala County -----	45
Dickens County -----	45	Martin County -----	45		
Dimmit County -----	45	Mason County -----	45		
Donley County -----	45	Matagorda County -----	45		
Duval County -----	45	Maverick County -----	45		

Finders Guide to Census Tract and Block Numbering Area Reports—Con.

County Place of 10,000 or More	CPH-3- Report No.	County Place of 10,000 or More	CPH-3- Report No.	County Place of 10,000 or More	CPH-3- Report No.
PLACE OF 10,000 OR MORE		PLACE OF 10,000 OR MORE—Con.		PLACE OF 10,000 OR MORE—Con.	
Abilene city (pt), Jones County	45	Fort Bliss CDP, El Paso County	139	Missouri City city (pt), Harris County	176C
Abilene city (pt), Taylor County	5B	Fort Hood CDP (pt), Bell County	194	Mount Pleasant city, Titus County	45
Aldine CDP, Harris County	176	Fort Hood CDP (pt), Coryell County	194	Nacogdoches city, Nacogdoches County	45
Alice city, Jim Wells County	45	Fort Worth city (pt), Denton County	125A	Nederland city, Jefferson County	84
Allen city, Collin County	125A	Fort Worth city (pt), Tarrant County	125B	New Braunfels city (pt), Comal County	292
Alvin city, Brazoria County	176A	Freeport city, Brazoria County	176A	New Braunfels city (pt), Guadalupe County	292
Amarillo city (pt), Potter County	66	Friendswood city (pt), Galveston County	176B	North Richland Hills city, Tarrant County	125B
Amarillo city (pt), Randall County	66	Friendswood city (pt), Harris County	176C	Odessa city (pt), Ector County	248
Andrews city, Andrews County	45	Gainesville city, Cooke County	45	Odessa city (pt), Midland County	230
Angleton city, Brazoria County	176A	Galena Park city, Harris County	176C	Orange city, Orange County	84
Arlington city, Tarrant County	125B	Galveston city, Galveston County	176B	Palestine city, Anderson County	45
Athens city, Henderson County	45	Garland city (pt), Collin County	125A	Pampo city, Gray County	45
Austin city (pt), Travis County	7B	Garland city (pt), Dallas County	125A	Paris city, Lamar County	45
Austin city (pt), Williamson County	7B	Garland city (pt), Rockwall County	125A	Posadeno city, Harris County	176C
Bolch Springs city, Dallas County	125A	Gatesville city, Coryell County	194	Pearland city (pt), Brazoria County	176A
Boy City city, Matagorda County	45	Georgetown city, Williamson County	7B	Pearland city (pt), Harris County	176C
Baytown city (pt), Chambers County	45	Grand Prairie city (pt), Dallas County	125A	Pecos city, Reeves County	45
Baytown city (pt), Harris County	176C	Grand Prairie city (pt), Ellis County	125A	Pharr city, Hidalgo County	224
Beaumont city, Jefferson County	84	Grand Prairie city (pt), Tarrant County	125B	Plainview city, Hale County	45
Bedford city, Tarrant County	125B	Grapevine city (pt), Dallas County	125A	Plano city (pt), Collin County	125A
Beeville city, Bee County	45	Gropevine city (pt), Denton County	125A	Plano city (pt), Denton County	125A
Bellaire city, Harris County	176C	Gropevine city (pt), Tarrant County	125B	Port Arthur city, Jefferson County	84
Belton city, Bell County	194	Greenville city, Hunt County	45	Portland city (pt), Nueces County	123
Benbrook city, Tarrant County	125B	Groves city, Jefferson County	84	Portland city (pt), San Patricio County	123
Big Spring city, Howard County	45	Holtom city, Tarrant County	125B	Port Lavaca city, Calhoun County	45
Borger city, Hutchinson County	45	Horker Heights city, Bell County	194	Port Neches city, Jefferson County	84
Brenham city, Washington County	45	Harlingen city, Cameron County	9B	Richardson city (pt), Collin County	125A
Brownsville city, Comar County	9B	Henderson city, Rusk County	45	Richardson city (pt), Dallas County	125A
Brownwood city, Brown County	45	Hereford city, Deaf Smith County	45	Robstown city, Nueces County	123
Bryan city, Brazos County	99	Houston city (pt), Fort Bend County	176C	Rockwall city, Rockwall County	125A
Burkburnett city, Wichita County	33B	Houston city (pt), Harris County	176C	Rosenberg city, Fort Bend County	176C
Burleson city (pt), Johnson County	125B	Houston city (pt), Montgomery County	176C	Round Rock city (pt), Travis County	7B
Burleson city (pt), Tarrant County	125B	Humble city, Harris County	176C	Round Rock city (pt), Williamson County	7B
Canyon city, Randall County	99	Huntsville city, Walker County	45	Rowlett city (pt), Dallas County	125A
Carrallton city (pt), Collin County	125A	Hurst city, Tarrant County	125B	Rowlett city (pt), Rockwall County	125A
Carrallton city (pt), Dallas County	125A	Irving city, Dallas County	125A	Son Angelo city, Tom Green County	291
Carrallton city (pt), Denton County	125A	Jacksonville city, Cherokee County	45	Son Antonio city, Bexar County	292
Cedar Hill city (pt), Dallas County	125A	Jollyville CDP (pt), Travis County	7B	Son Benito city, Cameron County	9B
Cedar Hill city (pt), Dallas County	125A	Jollyville CDP (pt), Williamson County	78	Son Juan city, Hidalgo County	224
Cedar Hill city (pt), Ellis County	125A	Keller city, Tarrant County	125B	Son Marcos city (pt), Caldwell County	45
Channelview CDP, Harris County	176C	Kerrville city, Kerr County	45	Son Marcos city (pt), Hays County	7B
Cleburne city, Johnson County	125B	Kilgore city (pt), Gregg County	214	Schertz city (pt), Bexar County	292
Cloverleaf CDP, Harris County	176C	Kilgore city (pt), Rusk County	45	Schertz city (pt), Comal County	292
College Station city, Brazos County	99	Killeen city, Bell County	194	Schertz city (pt), Guadalupe County	292
Colleyville city, Tarrant County	125B	Kingsville city, Kleberg County	45	Seguin city, Guadalupe County	292
Canroe city, Montgomery County	176C	Kingwood CDP (pt), Harris County	176C	Sherman city, Grayson County	304
Coppell city (pt), Dallas County	125A	Kingwood CDP (pt), Montgomery County	176C	Snyder city, Scurry County	45
Coppell city (pt), Denton County	125A	Loke Jackson city, Brazoria County	176A	Socorro town, El Paso County	139
Copperas Cove city (pt), Coryell County	194	Lo Marque city, Galveston County	176B	South Houston city, Harris County	176C
Copperas Cove city (pt), Lampasas County	45	Lomeso city, Dowson County	45	Spring CDP, Harris County	176C
Corpus Christi city (pt), Kleberg County	45	Loncoaster city, Dallas County	125A	Stephenville city, Erath County	45
Corpus Christi city (pt), Nueces County	123	Lo Porte city, Harris County	176C	Sugar Land city, Fort Bend County	176B
Corpus Christi city (pt), San Patricio County	123	Loredo city, Webb County	204	Sulphur Springs city, Hopkins County	45
Corsicano city, Navarro County	45	League City city (pt), Galveston County	176B	Sweetwater city, Nolan County	45
Dallas city (pt), Collin County	125A	League City city (pt), Harris County	176C	Taylor city, Williamson County	7B
Dallas city (pt), Dallas County	125A	Levelland city, Hockley County	45	Temple city, Bell County	194
Dallas city (pt), Denton County	125A	Lewisville city (pt), Dallas County	125A	Terrell city, Kaufman County	125A
Dallas city (pt), Kaufman County	125A	Lewisville city (pt), Denton County	125A	Texarkona city, Bowie County	320
Dallas city (pt), Rockwall County	125A	Live Oak city, Bexar County	292	Texas City city, Galveston County	176B
Deer Park city, Harris County	176C	Longview city (pt), Gregg County	214	The Colony city, Denton County	125A
Del Rio city, Val Verde County	45	Longview city (pt), Harrison County	214	The Woodlands CDP, Montgomery County	176C
Denison city, Grayson County	304	Lubbock city, Lubbock County	217	Tyler city, Smith County	326
Denton city, Denton County	125A	Lufkin city, Angelino County	45	Universal City city, Bexar County	292
DeSoto city, Dallas County	125A	McAllen city, Hidalgo County	224	University Park city, Dallas County	125A
Donna city, Hidalgo County	224	McKinney city, Collin County	125A	Uvalde city, Uvalde County	45
Dumas city, Moore County	45	Mansfield city (pt), Ellis County	125A	Vernon city, Wilbarger County	45
Duncanville city, Dallas County	125A	Mansfield city (pt), Johnson County	125B	Victoria city, Victoria County	328
Eagle Pass city, Maverick County	45	Mansfield city (pt), Tarrant County	125B	Vidor city, Orange County	84
Edinburg city, Hidalgo County	224	Marshall city, Harrison County	214	Waco city, McLennan County	330
El Compa city, Wharton County	45	Mercedes city, Hidalgo County	224	Wotouga city, Tarrant County	125B
El Poso city, El Poso County	139	Mesquite city, Dallas County	125A	Woxohachie city, Ellis County	125A
Ennis city, Ellis County	125A	Midland city (pt), Martin County	45	Weatherford city, Parker County	125B
Eules city, Tarrant County	125B	Midland city (pt), Midland County	230	Westloco city, Hidalgo County	224
Formers Branch city, Dallas County	125A	Mineral Wells city (pt), Palo Pinto County	45	West Odessa CDP, Ector County	248
First Colony CDP, Fort Bend County	176C	Mineral Wells city (pt), Parker County	125B	West University Place city, Harris County	176C
Flower Mound town (pt), Denton County	125A	Mission city, Hidalgo County	224	White Settlement city, Tarrant County	125B
Flower Mound town (pt), Tarrant County	125B	Mission Bend CDP (pt), Fort Bend County	176C	Wichito Falls city (pt), Archer County	45
Forest Hill city, Tarrant County	125B	Mission Bend CDP (pt), Harris County	176C	Wichito Falls city (pt), Wichita County	33B
		Missouri City city (pt), Fort Bend County	176C		

Finders Guide to Census Tract and Block Numbering Area Reports

County Place of 10,000 or More	CPH-3- Report No.	County Place of 10,000 or More	CPH-3- Report No.	County Place of 10,000 or More	CPH-3- Report No.
The State -----	46 270 290	COUNTY—Con.		PLACE OF 10,000 OR MORE—Con.	
COUNTY		Sevier County -----	46	Lagan city, Coche County -----	46
Beaver County -----	46	Summit County -----	46	Magna COP, Salt Lake County -----	29D
Box Elder County -----	46	Tooele County -----	46	Midvale city, Salt Lake County -----	29D
Cache County -----	46	Uintah County -----	46	Millcreek COP, Salt Lake County -----	290
Carbon County -----	46	Utah County -----	270	Murray city, Salt Lake County -----	290
Daggett County -----	46	Wasatch County -----	46	North Ogden city, Weber County -----	290
Davis County -----	29D	Washington County -----	46	Ogden city, Weber County -----	290
Ouchesne County -----	46	Wayne County -----	46	Orem city, Utah County -----	270
Emery County -----	46	Weber County -----	290	Pleasant Grove city, Utah County -----	270
Garfield County -----	46	PLACE OF 10,000 OR MORE		Prava city, Utah County -----	270
Grand County -----	46	American Fork city, Utah County -----	270	Riverton city, Salt Lake County -----	290
Iran County -----	46	Bountiful city, Davis County -----	290	Ray city, Weber County -----	290
Juab County -----	46	Brigham City city, Box Elder County -----	46	St. George city, Washington County -----	46
Kane County -----	46	Canyon Rim COP, Salt Lake County -----	290	Salt Lake City city, Salt Lake County -----	29D
Kane County -----	46	Cedar City city, Iron County -----	46	Sandy city, Salt Lake County -----	29D
Millard County -----	46	Centerville city, Davis County -----	29D	South Jordan city, Salt Lake County -----	29D
Morgan County -----	46	Clearfield city, Davis County -----	290	South Ogden city, Weber County -----	290
Piute County -----	46	Cottonwood Heights CDP, Salt Lake County -----	290	South Salt Lake city, Salt Lake County -----	290
Rich County -----	46	Cottonwood West CDP, Salt Lake County -----	290	Spanish Fork city, Utah County -----	270
San Juan County -----	290	East Millcreek COP, Salt Lake County -----	290	Springville city, Utah County -----	270
Sanpete County -----	46	Halladay-Cottonwood COP, Salt Lake County -----	290	Taylorsville-Bennion CDP, Salt Lake County -----	290
		Kaysville city, Davis County -----	290	Tooele city, Tooele County -----	46
		Kearns CDP, Salt Lake County -----	290	Union CDP, Salt Lake County -----	290
		Layton city, Davis County -----	29D	West Jordan city, Salt Lake County -----	290
				West Valley City city, Salt Lake County -----	290

Finders Guide to Census Tract and Block Numbering Area Reports

County Place of 10,000 or More	CPH-3- Report No.	County Place of 10,000 or More	CPH-3- Report No.	County Place of 10,000 or More	CPH-3- Report No.
The State -----	47 102	COUNTY—Con.		COUNTY—Con.	
COUNTY		Chittenden County -----	102	Washington County -----	47
Addison County -----	47	Essex County -----	47	Windham County -----	47
Bennington County -----	47	Franklin County -----	102	Windsor County -----	47
Coledonio County -----	47	Grand Isle County -----	102	PLACE OF 10,000 OR MORE	
		Lamoille County -----	47	Burlington city, Chittenden County -----	102
		Oronge County -----	47	Rutland city, Rutland County -----	47
		Orleans County -----	47	South Burlington city, Chittenden County -----	102
		Rutland County -----	47		

Finders Guide to Census Tract and Block Numbering Area Reports

County Place of 10,000 or More	CPH-3- Report No.	County Place of 10,000 or More	CPH-3- Report No.	County Place of 10,000 or More	CPH-3- Report No.
The State		COUNTY—Con.		PLACE OF 10,000 OR MORE—Con.	
48		Orange County	48	Bailey's Crossroads CDP, Fairfax County	331
110		Page County	48	Blacksburg town, Montgomery County	48
126		Patrick County	48	Bon Air CDP, Chesterfield County	278
188		Pittsylvania County	126	Bristol city	188
218		Powhatan County	278	Burke CDP, Fairfax County	331
246		Prince Edward County	48	Cave Spring CDP, Roanoke County	279
278		Prince George County	278	Centreville CDP, Fairfax County	331
279		Prince William County	331	Chantilly CDP, Fairfax County	331
331		Pulaski County	48	Charlottesville city	110
		Rappahannock County	48	Chesapeake city	246
COUNTY		Richmond County	48	Chester CDP, Chesterfield County	278
Accomack County	48	Roanoke County	279	Christiansburg town, Montgomery County	48
Albemarle County	110	Rackbridge County	48	Colonial Heights city	278
Albermarle County	48	Rackingham County	48	Dale City CDP, Prince William County	331
Alleghany County	48	Russell County	48	Danville city	126
Amelia County	218	Scott County	188	East Highland Park CDP, Henrico County	278
Amherst County	48	Shenandoah County	48	Fairfax city	331
Appomattox County	48	Smyth County	48	Fort Hunt CDP, Fairfax County	331
Arlington County	331	Southampton County	48	Francania CDP, Fairfax County	331
Augusta County	48	Spotsylvania County	48	Fredricksburg city	48
Both County	48	Stafford County	331	Frant Royal town, Warren County	48
Bedford County	48	Surry County	48	Gravetat CDP, Fairfax County	331
		Sussex County	48	Hampton city	246
Blad County	48	Tazewell County	48	Harrisonburg city	48
Batetourt County	279	Warren County	48	Herndon town, Fairfax County	331
Brunswick County	48	Washington County	188	Highland Springs CDP, Henrico County	278
Buchanan County	48	Westmareland County	48	Hallins CDP (pt), Batetourt County	279
Buckingham County	48	Wise County	48	Hallins CDP (pt), Roanoke County	279
Campbell County	218	Wythe County	48	Hapewell city	278
Caroline County	48	York County	246	Hybla Valley CDP, Fairfax County	331
Carrall County	48	Alexandria city	331	Idylwood CDP, Fairfax County	331
Charles City County	278	Bedford city	48	Jefferson CDP, Fairfax County	331
Charlotte County	48	Bristol city	188	Lake Ridge CDP, Prince William County	331
		Bueno Vista city	48	Lakeside CDP, Henrico County	278
Chesterfield County	278	Charlottesville city	110	Laurel CDP, Henrico County	278
Clarke County	48	Chesapeake city	246	Leesburg town, Loudaun County	331
Craig County	48	Cliffan Forge city	48	Lincolnia CDP, Fairfax County	331
Culpeper County	48	Colanial Heights city	278	Lorton CDP, Fairfax County	331
Cumberland County	48	Cavington city	48	Lynchburg city	218
Dickensan County	48	Danville city	126	McLean CDP, Fairfax County	331
Dinwiddie County	278	Emporia city	48	Madison Heights CDP, Amherst County	218
Essex County	48	Fairfax city	331	Manassas city	331
Fairfax County	331	Folls Church city	331	Martinsville city	48
Fauquier County	48	Franklin city	48	Mechanicsville CDP, Hanover County	278
		Fredericksburg city	48	Mantclair CDP, Prince William County	331
Floyd County	48	Galax city	48	Maunt Vernon CDP, Fairfax County	331
Fluvanno County	110	Hampton city	246	Newington CDP, Fairfax County	331
Franklin County	48	Harrisonburg city	48	Newport News city	246
Frederick County	48	Hapewell city	278	Norfolk city	246
Fredericksburg city	48	Lexington city	48	Oakton CDP, Fairfax County	331
Giles County	48	Lynchburg city	218	Petersburg city	278
Gloucester County	246	Manassas city	331	Paquoson city	246
Goachland County	278	Manassas Park city	331	Partsmouth city	246
Grayson County	48	Martinsville city	48	Radford city	48
Greene County	110	Newport News city	246	Restan CDP, Fairfax County	331
Greensville County	48	Norfolk city	246	Richmand city	278
		Lynchburg city	218	Roanoke city	279
Halifax County	48	Manassas city	331	Rose Hill CDP, Fairfax County	331
Hanover County	278	Manassas Park city	331	Salem city	279
Henrico County	278	Martinsville city	48	Springfield CDP, Fairfax County	331
Henry County	48	Newport News city	246	Staunton city	48
Highland County	48	Norfolk city	246	Sterling CDP, Loudaun County	331
Isle of Wight County	48	Norton city	48	Suffalk city	246
James City County	246	Petersburg city	278	Timberlake CDP, Campbell County	218
King and Queen County	48	Paquoson city	246	Tuckahoe CDP, Henrico County	278
King George County	48	Partsmouth city	246	Tyson's Carner CDP, Fairfax County	331
King William County	48	Radford city	48	Vienna town, Fairfax County	331
		Richmand city	278	Virginia Beach city	246
Lancaster County	48	Roanoke city	279	Waynesbaro city	48
Lee County	48	Salem city	279	West Springfield CDP, Fairfax County	331
Loudaun County	331	South Bastan city	48	Williamsburg city	246
Louisa County	48	Staunton city	48	Winchester city	48
Lunenburg County	48	Suffalk city	246	Wolf Trap CDP, Fairfax County	331
Madison County	48	Virginia Beach city	246	Woadbridge CDP, Prince William County	331
Mathews County	48	Waynesbaro city	48		
Mecklenburg County	48	Williamsburg city	246		
Middlesex County	48	Winchester city	48		
Mantgomery County	48				
Nelson County	48	PLACE OF 10,000 OR MORE			
New Kent County	278	Alexandria city	331		
Northampton County	48	Anandale CDP, Fairfax County	331		
Northumberland County	48	Arlington CDP, Arlington County	331		
Nattaway County	48				

Finders Guide to Census Tract and Block Numbering Area Reports

County Place of 10,000 or More	CPH-3- Report No.	County Place of 10,000 or More	CPH-3- Report No.	County Place of 10,000 or More	CPH-3- Report No.
The State -----	49	COUNTY—Con.		PLACE OF 10,000 OR MORE—Con.	
	85	Wahkiakum County -----	49	Marysville city, Snohomish County -----	301A
	97	Walla Walla County -----	49	Mercer Island city, King County -----	301A
	250	Whotcom County -----	B5	Moses Lake city, Grant County -----	49
	266B	Whitman County -----	49	Maunlake Terrace city, Snohomish County -----	301A
	277	Yakima County -----	49	Maunt Vernon city, Skagit County -----	49
	301A		342	Newport Hills CDP, King County -----	301A
	301B			North City-Ridgecrest COP, King County -----	301A
	309			North Creek-Canyon Park COP, Snohomish County -----	301A
	342			North Marysville CDP, Snohomish County -----	301A
				Oak Harbor city, Island County -----	49
COUNTY		PLACE OF 10,000 OR MORE			
Adams County -----	49	Aberdeen city, Grays Harbor County -----	49	Olympia city, Thurston County -----	250
Asotin County -----	49	Alderwood Manor-Bothell North CDP, Snohomish County --	301A	Oppartunity COP, Spakane County -----	309
Benton County -----	277	Anacortes city, Skagit County -----	49	Orchards South CDP, Clark County -----	266B
Chelan County -----	49	Auburn city, King County -----	301A	Paine Field-Lake Stickney CDP, Snohomish County -----	301A
Clallam County -----	49	Belleuve city, King County -----	301A	Parkland COP, Pierce County -----	301B
Clatsop County -----	49	Bellingham city, Whatcom County -----	85	Pasco city, Franklin County -----	277
Clark County -----	266B	Bothell city (pt), King County -----	301A	Pine Lake CDP, King County -----	301A
Columbia County -----	49	Bothell city (pt), Snohomish County -----	301A	Port Angeles city, Clallam County -----	49
Cowlitz County -----	49	Bremerton city, Kitsap County -----	49	Pullman city, Whitman County -----	49
Oouglas County -----	49	Bryn Mawr-Skywoy COP, King County -----	301A	Puyollup city, Pierce County -----	301B
Ferry County -----	49	Burien COP, King County -----	301A		
		Coscode-Fairwood COP, King County -----	301A	Redmond city, King County -----	301A
		Centralia city, Lewis County -----	49	Renton city, King County -----	301A
		Covington-Sawyer-Wilderness CDP, King County -----	301A	Richland city, Benton County -----	277
		Oes Moines city, King County -----	301A	Richmond Highlands CDP, King County -----	301A
Franklin County -----	277	East Hill-Meridion COP, King County -----	301A	Riverton-Baulevard Park COP, King County -----	301A
Garfield County -----	49	East Renton Highlands COP, King County -----	301A	Sohalee CDP, King County -----	301A
Grant County -----	49	East Wenatchee Bench COP, Oouglas County -----	49	Salmon Creek COP, Clark County -----	266B
Grays Harbor County -----	49	Edmonds city, Snohomish County -----	301A	Sea-Toc CDP, King County -----	301A
Island County -----	49	Elk Plain COP, Pierce County -----	301B	Seattle city, King County -----	301A
Jefferson County -----	49			Silver Lake-Fircrest CDP, Snohomish County -----	301A
King County -----	301A	Ellensburg city, Kittitos County -----	49		
Kitsap County -----	97	Esperonce COP, Snohomish County -----	301A	South Hill COP, Pierce County -----	301B
Kittitos County -----	49	Everett city, Snohomish County -----	301A	Sponoway CDP, Pierce County -----	301B
Klickitat County -----	49	Evergreen CDP, Clark County -----	266B	Spokane city, Spakane County -----	309
		Federal Way CDP, King County -----	301A	Sunnyside city, Yakimo County -----	342
		Fort Lewis COP, Pierce County -----	301B	Tacoma city, Pierce County -----	301B
Lewis County -----	49	Inglewood-Finn Hill COP, King County -----	49	Tukwilo city, King County -----	301A
Lincoln County -----	49	Kelso city, Cowlitz County -----	49	University Place COP, Pierce County -----	301B
Moson County -----	49	Kennewick city, Benton County -----	277	Vancouver city, Clark County -----	266B
Okonogon County -----	49	Kent city, King County -----	301A	Wallo Wolla city, Walla Walla County -----	49
Pacific County -----	49			Wenatchee city, Chelan County -----	49
Pend Oreille County -----	49	Kingsgate COP, King County -----	301A	West Lake Stevens COP, Snohomish County -----	301A
Pierce County -----	301B	Kirkland city, King County -----	301A	White Center-Shorewood CDP, King County -----	301A
San Juan County -----	49	Locey city, Thurston County -----	250	Woodinville COP, King County -----	301A
Skagit County -----	49	Lakeland North COP, King County -----	301A	Yakimo city, Yakimo County -----	342
Skomonio County -----	49	Lake Serene-North Lynnwood CDP, Snohomish County -----	301A		
Snohomish County -----	301A	Lakewood COP, Pierce County -----	301B		
Spokane County -----	309	Longview city, Cowlitz County -----	49		
Stevens County -----	49	Lynnwood city, Snohomish County -----	301A		
Thurston County -----	250	Mortho Lake COP, Snohomish County -----	301A		

Finders Guide to Census Tract and Block Numbering Area Reports

County Place of 10,000 or More	CPH-3- Report No.	County Place of 10,000 or More	CPH-3- Report No.	County Place of 10,000 or More	CPH-3- Report No.
The State -----	50	COUNTY—Con.		COUNTY—Con.	
	108	Lewis County -----	50	Wayne County -----	177
	124	Lincoln County -----	50	Webster County -----	50
	177	Ligon County -----	50	Wetzel County -----	50
	255	McDowell County -----	50	Wirt County -----	50
	314	Marion County -----	50	Wood County -----	255
	336	Marshall County -----	336	Wyoming County -----	50
COUNTY		Mason County -----	50		
Borbour County -----	50	Mercer County -----	50	PLACE OF 10,000 OR MORE	
Berkeley County -----	50	Mineral County -----	124	Beckley city, Raleigh County -----	50
Boone County -----	50	Mingo County -----	50	Bluefield city, Mercer County -----	50
Braxton County -----	50	Monongalia County -----	50	Charleston city, Kanawha County -----	108
Brooke County -----	314	Monroe County -----	50	Clarksburg city, Harrison County -----	50
Cabell County -----	177	Morgon County -----	50	Cross Lanes COP, Kanawha County -----	118
Calhoun County -----	50	Nicholas County -----	50	Fairmont city, Marion County -----	50
Cloy County -----	50	Ohio County -----	336	Huntington city (pt), Cabell County -----	177
Ooddridge County -----	50	Pendleton County -----	50	Huntington city (pt), Wayne County -----	177
Foyette County -----	50	Pleasants County -----	50	Martinsburg city, Berkeley County -----	50
		Pocahontas County -----	50	Morgantown city, Monongalia County -----	336
		Preston County -----	50		
		Putnam County -----	108		
				Moundsville city, Marshall County -----	336
Gilmer County -----	50			Parkersburg city, Wood County -----	255
Grant County -----	50	Raleigh County -----	50	St. Albans city, Kanawha County -----	108
Greenbrier County -----	50	Randolph County -----	50	South Charleston city, Kanawha County -----	108
Hampshire County -----	50	Ritchie County -----	50	Vienna city, Wood County -----	255
Hancock County -----	314	Roane County -----	50	Weirton city (pt), Brooke County -----	314
Hardy County -----	50	Summers County -----	50	Weirton city (pt), Hancock County -----	314
Harrison County -----	50	Taylor County -----	50	Wheeling city (pt), Marshall County -----	336
Jackson County -----	50	Tucker County -----	50	Wheeling city (pt), Ohio County -----	336
Jefferson County -----	50	Tyler County -----	50		
Kanawha County -----	108	Upshur County -----	50		

Finders Guide to Census Tract and Block Numbering Area Reports

County Place of 10,000 or More	CPH-3- Report No.	County Place of 10,000 or More	CPH-3- Report No.	County Place of 10,000 or More	CPH-3- Report No.
The State	51	COUNTY—Con.		PLACE OF 10,000 OR MORE—Con.	
	71	Menominee County	51	Green Bay city, Brown County	167
	113E	Milwaukee County	231A	Greendale village, Milwaukee County	231A
	137	Monroe County	51	Greenfield city, Milwaukee County	231A
	138	Oconto County	51	Janesville city, Rock County	187
	167	Oneida County	51	Kaukauno city, Outagamie County	71
	187	Outagamie County	51	Kenosha city, Kenosha County	113E
	197	Ozaukee County	231A	La Crosse city, La Crosse County	197
	220	Pepin County	51	Madison city, Dane County	220
	231A	Pierce County	51	Monitowoc city, Monitowoc County	51
	231B	Polk County	51	Marinette city, Marinette County	51
	232				
	303	Portage County	51		
	334	Price County	51	Marshfield city (pt), Marathon County	51
COUNTY		Racine County	231B	Marshfield city (pt), Wood County	51
Adams County	51	Richland County	51	Menosha city (pt), Columet County	71
Ashland County	51	Rock County	187	Menosha city (pt), Winnebago County	71
Barron County	51	Rusk County	51	Menomonee Falls village, Waukesha County	231A
Bayfield County	51	St. Croix County	232	Menomonie city, Dunn County	51
Brown County	167	Sauk County	51	Mequon city, Ozaukee County	231A
Buffalo County	51	Sawyer County	51	Middleton city, Dane County	220
Burnett County	51	Showano County	51	Milwaukee city (pt), Milwaukee County	231A
Calumet County	71			Milwaukee city (pt), Washington County	231A
Chippewa County	138	Sheboygon County	303		
Clark County	51	Taylor County	51	Milwaukee city (pt), Waukesha County	231A
		Trempealeau County	51	Monroe city, Green County	51
Columbio County	51	Vernon County	51	Muskego city, Waukesha County	231A
Crowford County	51	Vilas County	51	Neeah city, Winnebago County	71
Done County	220	Wolworth County	51	New Berlin city, Waukesha County	231A
Dodge County	51	Washburn County	51	Oak Creek city, Milwaukee County	231A
Door County	51	Washington County	231A	Oconomowoc city, Waukesha County	231A
Douglas County	137	Waukesha County	231A	Onaloska city, La Crosse County	197
Dunn County	51	Waupecoc County	51	Oshkosh city, Winnebago County	71
Eau Claire County	138	Wauvorho County	51	Pleasant Prairie village, Kenosha County	113E
Florence County	51	Winnebago County	71		
Fond du Lac County	51	Wood County	51		
				Racine city, Racine County	231B
Forest County	51	PLACE OF 10,000 OR MORE		River Falls city, Pierce County	51
Grant County	51	Allouez village, Brown County	167	River Falls city, St. Croix County	232
Green County	51	Appleton city (pt), Columet County	71	Sheboygon city, Sheboygon County	303
Green Lake County	51	Appleton city (pt), Outagamie County	71	Shorewood village, Milwaukee County	231A
Iowa County	51	Appleton city (pt), Winnebago County	71	South Milwaukee city, Milwaukee County	231A
Iron County	51	Ashwoubenon village, Brown County	167	Stevens Point city, Portage County	51
Jackson County	51	Beaver Dam city, Dodge County	51	Sun Prairie city, Done County	220
Jefferson County	51	Beloit city, Rock County	187	Superior city, Douglas County	137
Juneau County	51	Brookfield city, Waukesha County	231A	Two Rivers city, Monitowoc County	51
Kenosha County	113E	Brown Deer village, Milwaukee County	231A		
		Chippewa Falls city, Chippewa County	138		
				Watertown city (pt), Dodge County	51
Kewaunee County	51	Cudahy city, Milwaukee County	231A	Watertown city (pt), Jefferson County	51
Lo Crosse County	197	De Pere city, Brown County	68	Waukesha city, Waukesha County	231A
Lafayette County	51	Eou Claire city (pt), Chippewa County	138	Wausou city, Marathon County	334
Lafayette County	51	Eou Claire city (pt), Eou Claire County	138	Wauwatosa city, Milwaukee County	231A
Langlade County	51	Fitchburg city, Done County	220	West Allis city, Milwaukee County	231A
Lincoln County	51	Fond du Lac city, Fond du Lac County	51	West Bend city, Washington County	231A
Monitowoc County	51	Fort Atkinson city, Jefferson County	51	Whitefish Bay village, Milwaukee County	231A
Morathon County	334	Franklin city, Milwaukee County	231A	Whitewater city (pt), Jefferson County	51
Morinette County	51	Germantown village, Washington County	231A	Whitewater city (pt), Wolworth County	51
Marquette County	51	Glendale city, Milwaukee County	231A	Wisconsin Rapids city, Wood County	51

Finders Guide to Census Tract and Block Numbering Area Reports

County Place of 10,000 or More	CPH-3- Report No.	County Place of 10,000 or More	CPH-3- Report No.	County Place of 10,000 or More	CPH-3- Report No.
The State -----	52 104 112	COUNTY—Con.		COUNTY—Con.	
COUNTY		Hot Springs County -----	52	Weston County -----	52
Albany County -----	52	Johnson County -----	52		
Big Horn County -----	52	Laramie County -----	112	PLACE OF 10,000 OR MORE	
Campbell County -----	52	Lincoln County -----	52	Casper city, Natrona County -----	104
Carbon County -----	52	Natrona County -----	104	Cheyenne city, Laramie County -----	112
Converse County -----	52	Niobrara County -----	52	Evanston city, Uinta County -----	52
Crook County -----	52	Park County -----	52	Gillette city, Campbell County -----	52
Fremont County -----	52	Platte County -----	52	Green River city, Sweetwater County -----	52
Goshen County -----	52	Sheridan County -----	52	Laramie city, Albany County -----	52
		Sublette County -----	52	Rock Springs city, Sweetwater County -----	52
		Sweetwater County -----	52	Sheridan city, Sheridan County -----	52
		Teton County -----	52		
		Uinta County -----	52		
		Washakie County -----	52		

CC

AB

Al

Al

Al

Al

Al

Al

Al

Al

Al

Al

Al

Al

Al

Al

Al

Al

Al

Al

Al

Al

Al

Al

Al

Al

Al

Al

Al

Al

Al

Al

Al

Al

Al

Al

Al

Al

Al

Al

Al

Al

APPENDIX A.

Area Classifications

CONTENTS	
Alaska Native Regional Corporation (ANRC) (See American Indian and Alaska Native Area)	
Alaska Native Village (ANV) (See American Indian and Alaska Native Area)	
Alaska Native Village Statistical Area (See American Indian and Alaska Native Area)	
American Indian and Alaska Native Area	A-1
American Indian Reservation (See American Indian and Alaska Native Area, see County Subdivision)	
American Indian Reservation and Trust Land (See American Indian and Alaska Native Area)	
American Samoa (See Outlying Areas of the United States, see State)	
Area Measurement	A-3
Assessment District (See County Subdivision)	
Block	A-3
Block Group (BG)	A-4
Block Numbering Area (BNA) (See Census Tract and Block Numbering Area)	
Borough (See County Subdivision, see Place)	
Borough and Census Area (Alaska) (See County)	
Boundary Changes	A-4
Census Area (Alaska) (See County)	
Census Block (See Block)	
Census Code (See Geographic Code)	
Census County Division (CCD) (See County Subdivision)	
Census Designated Place (CDP) (See Place)	
Census Division (See Census Region and Census Division)	
Census Geographic Code (See Geographic Code)	
Census Region and Census Division	A-4
Census Subarea (Alaska) (See County Subdivision)	
Census Tract and Block Numbering Area	A-5
Central City (See Metropolitan Area)	
Central Place (See Urbanized Area)	
City (See Place)	
Congressional District (CD)	A-6
Consolidated City (See Place)	
Consolidated Metropolitan Statistical Area (CMSA) (See Metropolitan Area)	
County	A-6
County Subdivision	A-6
Crews of Vessels (See Area Measurement, see Block, see Census Tract and Block Numbering Area)	
Division (See Census Region and Division, see County Subdivision)	
Election District (See County Subdivision, see Voting District)	
Extended City (See Urban and Rural)	
Farm (See Urban and Rural)	
Federal Information Processing Standards (FIPS) Code (See Geographic Code)	
Geographic Block Group (See Block Group)	
Geographic Code	A-7
Geographic Presentation	A-7
Gore (See County Subdivision)	
Grant (See County Subdivision)	
Guam (See Outlying Areas of the United States, see State)	
Hierarchical Presentation (See Geographic Presentation)	
Historic Areas of Oklahoma (See American Indian and Alaska Native Area, Tribal Jurisdiction Statistical Area)	
Historical Counts	A-8
Incorporated Place (See Place)	
Independent City (See County)	
Internal Point	A-8
Inventory Presentation (See Geographic Presentation)	
Land Area (See Area Measurement)	
Latitude (See Internal Point)	
Longitude (See Internal Point)	
Magisterial District (See County Subdivision)	
Metropolitan Area (MA)	A-8
Metropolitan Statistical Area (MSA) (See Metropolitan Area)	
Minor Civil Division (MCD) (See County Subdivision)	
Northern Mariana Islands (See Outlying Areas of the United States, see State)	
Outlying Areas of the United States	A-9
Palau (See Outlying Areas of the United States, see State)	
Parish (Louisiana) (See County)	
Parish Governing Authority District (See County Subdivision)	
Place	A-9
Plantation (See County Subdivision)	
Population or Housing Unit Density	A-10
Precinct (See County Subdivision, see Voting District)	
Primary Metropolitan Statistical Area (PMSA) (See Metropolitan Area)	
Puerto Rico (See Outlying Areas of the United States, see State)	
Purchase (See County Subdivision)	
Region (See Census Region and Census Division)	
Rural (See Urban and Rural)	
Selected States (See County Subdivision, see State)	
State	A-11
Supervisors' District (See County Subdivision)	
Tabulation Block Group (See Block Group)	
TIGER	A-11
Town (See County Subdivision, see Place)	
Township (See County Subdivision)	
Tract (See Census Tract and Block Numbering Area)	
Tribal Designated Statistical Area (TDSA) (See American Indian and Alaska Native Area)	
Tribal Jurisdiction Statistical Area (TJSA) (See American Indian and Alaska Native Area)	
Trust Land (See American Indian and Alaska Native Area)	
United States	A-11
Unorganized Territory (unorg.) (See County Subdivision)	
Urban and Rural	A-11
Urbanized Area (UA)	A-12
Village (See Place)	
Virgin Islands (See Outlying Areas of the United States, see State)	
Voting District (VTD)	A-12
Water Area (See Area Measurement)	
ZIP Code [®]	A-13

These definitions are for all geographic entities and concepts that the Census Bureau will include in its standard 1990 census data products. Not all entities and concepts are shown in any one 1990 census data product. For a description of geographic areas included in each data product, see appendix F.

AMERICAN INDIAN AND ALASKA NATIVE AREA

Alaska Native Regional Corporation (ANRC)

Alaska Native Regional Corporations (ANRC's) are corporate entities established under the Alaska Native Claims Settlement Act of 1972, Public Law 92-203, as amended by Public Law 94-204, to conduct both business and nonprofit affairs of Alaska Natives. Alaska is divided into

12 ANRC's that cover the entire State, except for the Annette Islands Reserve. The boundaries of the 12 ANRC's were established by the Department of the Interior, in cooperation with Alaska Natives. Each ANRC was designed to include, as far as practicable, Alaska Natives with a common heritage and common interests. The ANRC boundaries for the 1990 census were identified by the Bureau of Land Management. A 13th region was established for Alaska Natives who are not permanent residents and who chose not to enroll in one of the 12 ANRC's; no census products are prepared for the 13th region. ANRC's were first identified for the 1980 census.

Each ANRC is assigned a two-digit census code ranging from 07 through 84. These census codes are assigned in alphabetical order of the ANRC's.

Alaska Native Village (ANV) Statistical Area

Alaska Native villages (ANV's) constitute tribes, bands, clans, groups, villages, communities, or associations in Alaska that are recognized pursuant to the Alaska Native Claims Settlement Act of 1972, Public Law 92-203. Because ANV's do not have legally designated boundaries, the Census Bureau has established Alaska Native village statistical areas (ANVSA's) for statistical purposes. For the 1990 census, the Census Bureau cooperated with officials of the nonprofit corporation within each participating Alaska Native Regional Corporation (ANRC), as well as other knowledgeable officials, to delineate boundaries that encompass the settled area associated with each ANV. ANVSA's are located within ANRC's and do not cross ANRC boundaries. ANVSA's for the 1990 census replace the ANV's that the Census Bureau recognized for the 1980 census.

Each ANVSA is assigned a four-digit census code ranging from 6001 through 8989. Each ANVSA also is assigned a five-digit FIPS code. Both the census and FIPS codes are assigned in alphabetical order of ANVSA's.

American Indian Reservation and Trust Land

American Indian Reservation—Federal American Indian reservations are areas with boundaries established by treaty, statute, and/or executive or court order, and recognized by the Federal Government as territory in which American Indian tribes have jurisdiction. State reservations are lands held in trust by State governments for the use and benefit of a given tribe. The reservations and their boundaries were identified for the 1990 census by the Bureau of Indian Affairs (BIA), Department of Interior (for Federal reservations), and State governments (for State reservations). The names of American Indian reservations recognized by State governments, but not by the Federal Government, are followed by "(State)." Areas composed of reservation lands that are administered jointly and/or are claimed by two reservations, as identified by the BIA, are called "joint areas," and are treated as separate American Indian reservations for census purposes.

Federal reservations may cross State boundaries, and Federal and State reservations may cross county, county subdivision, and place boundaries. For reservations that cross State boundaries, only the portion of the reservations in a given State are shown in the data products for that State; the entire reservations are shown in data products for the United States.

Each American Indian reservation is assigned a four-digit census code ranging from 0001 through 4989. These census codes are assigned in alphabetical order of American Indian reservations nationwide, except that joint areas appear at the end of the code range. Each American Indian reservation also is assigned a five-digit FIPS code; because the FIPS codes are assigned in alphabetical sequence of American Indian reservations within each State, the FIPS code is different in each State for reservations in more than one State.

Trust Land—Trust lands are property associated with a particular American Indian reservation or tribe, held in trust by the Federal Government. Trust lands may be held in trust either for a tribe (tribal trust land) or for an individual member of a tribe (individual trust land). Trust lands recognized for the 1990 census comprise all tribal trust lands and inhabited individual trust lands located outside of a reservation boundary. As with other American Indian areas, trust lands may be located in more than one State. Only the trust lands in a given State are shown in the data products for that State; all trust lands associated with a reservation or tribe are shown in data products for the United States. The Census Bureau first reported data for tribal trust lands for the 1980 census.

Trust lands are assigned a four-digit census code and a five-digit FIPS code, the same as that for the reservation with which they are associated. Trust lands not associated with a reservation are presented by tribal name, interspersed alphabetically among the reservations.

Tribal Designated Statistical Area (TDSA)

Tribal designated statistical areas (TDSA's) are areas, delineated outside Oklahoma by federally- and State-recognized tribes without a land base or associated trust lands, to provide statistical areas for which the Census Bureau tabulates data. TDSA's represent areas generally containing the American Indian population over which federally-recognized tribes have jurisdiction and areas in which State tribes provide benefits and services to their members. The names of TDSA's delineated by State-recognized tribes are followed by "(State)." The Census Bureau did not recognize TDSA's before the 1990 census.

Each TDSA is assigned a four-digit census code ranging from 9001 through 9589. The census codes are assigned in alphabetical order of TDSA's nationwide. Each TDSA also is assigned a five-digit FIPS code in alphabetical order within State.

Tribal Jurisdiction Statistical Area (TJSA)

Tribal jurisdiction statistical areas (TJSA's) are areas, delineated by federally-recognized tribes in Oklahoma without a reservation, for which the Census Bureau tabulates data. TJSA's represent areas generally containing the American Indian population over which one or more tribal governments have jurisdiction; if tribal officials delineated adjacent TJSA's so that they include some duplicate territory, the overlap area is called a "joint use area," which is treated as a separate TJSA for census purposes.

TJSA's replace the "Historic Areas of Oklahoma (excluding urbanized areas)" shown in 1980 census data products. The Historic Areas of Oklahoma comprised the territory located within reservations that had legally established boundaries from 1900 to 1907; these reservations were dissolved during the 2- to 3-year period preceding the statehood of Oklahoma in 1907. The Historic Areas of Oklahoma (excluding urbanized areas) were identified only for the 1980 census.

Each TJSA is assigned a four-digit census code ranging from 5001 through 5989. The census codes are assigned in alphabetical order of TJSA's, except that joint areas appear at the end of the code range. Each TJSA also is assigned a five-digit FIPS code in alphabetical order within Oklahoma.

AREA MEASUREMENT

Area measurements provide the size, in square kilometers (also in square miles in printed reports), recorded for each geographic entity for which the Census Bureau tabulates data in general-purpose data products (except crews-of-vessels entities and ZIP Codes). (Square kilometers may be divided by 2.59 to convert an area measurement to square miles.) Area was calculated from the specific set of boundaries recorded for the entity in the Census Bureau's geographic data base (see "TIGER"). On machine-readable files, area measurements are shown to three decimal places; the decimal point is implied. In printed reports and listings, area measurements are shown to one decimal.

The Census Bureau provides measurements for both land area and total water area for the 1990 census; the water figure includes inland, coastal, Great Lakes, and territorial water. (For the 1980 census, the Census Bureau provided area measurements for land and inland water.) The Census Bureau will provide measurements for the component types of water for the affected entities in a separate file. "Inland water" consists of any lake, reservoir, pond, or similar body of water that is recorded in the Census Bureau's geographic data base. It also includes any river, creek, canal, stream, or similar feature that is recorded in that data base as a two-dimensional feature (rather than as a single line). The portions of the oceans and related large embayments (such as the Chesapeake Bay and Puget Sound), the Gulf of Mexico, and the Caribbean Sea that belong to the United States and its territories are considered to be "coastal" and "territorial"

waters; the Great Lakes are treated as a separate water entity. Rivers and bays that empty into these bodies of water are treated as "inland water" from the point beyond which they are narrower than one nautical mile across. Identification of land and inland, coastal, and territorial waters is for statistical purposes, and does not necessarily reflect legal definitions thereof.

By definition, census blocks do not include water within their boundaries; therefore, the water area of a block is always zero. Land area measurements may disagree with the information displayed on census maps and in the TIGER file because, for area measurement purposes, features identified as "intermittent water" and "glacier" are reported as land area. For this reason, it may not be possible to derive the land area for an entity by summing the land area of its component census blocks. In addition, the water area measurement reported for some geographic entities includes water that is not included in any lower-level geographic entity. Therefore, because water is contained only in a higher-level geographic entity, summing the water measurements for all the component lower-level geographic entities will not yield the water area of that higher-level entity. This occurs, for example, where water is associated with a county but is not within the legal boundary of any minor civil division, or the water is associated with a State but is not within the legal boundary of any county. Crews-of-vessels entities (see "Census Tract and Block Numbering Area" and "Block") do not encompass territory and therefore have no area measurements. ZIP Codes do not have specific boundaries, and therefore, also do not have area measurements.

The accuracy of any area measurement figure is limited by the inaccuracy inherent in (1) the location and shape of the various boundary features in the data base, and (2) rounding affecting the last digit in all operations that compute and/or sum the area measurements.

BLOCK

Census blocks are small areas bounded on all sides by visible features such as streets, roads, streams, and railroad tracks, and by invisible boundaries such as city, town, township, and county limits, property lines, and short, imaginary extensions of streets and roads.

Tabulation blocks, used in census data products, are in most cases the same as collection blocks, used in the census enumeration. In some cases, collection blocks have been "split" into two or more parts required for data tabulations. Tabulation blocks do not cross the boundaries of counties, county subdivisions, places, census tracts or block numbering areas, American Indian and Alaska Native areas, congressional districts, voting districts, urban or rural areas, or urbanized areas. The 1990 census is the first for which the entire United States and its possessions are block-numbered.

Blocks are numbered uniquely within each census tract or BNA. A block is identified by a three-digit number, sometimes with a single alphabetical suffix. Block numbers

with suffixes generally represent collection blocks that were "split" in order to identify separate geographic entities that divide the original block. For example, when a city limit runs through data collection block 101, the data for the portion inside the city is tabulated in block 101A and the portion outside, in block 101B. A block number with the suffix "Z" represents a "crews-of-vessels" entity for which the Census Bureau tabulates data, but that does not represent a true geographic area; such a block is shown on census maps associated with an anchor symbol and a census tract or block numbering area with a .99 suffix.

BLOCK GROUP (BG)

Geographic Block Group

A geographic block group (BG) is a cluster of blocks having the same first digit of their three-digit identifying numbers within a census tract or block numbering area (BNA). For example, BG 3 within a census tract or BNA includes all blocks numbered between 301 and 397. In most cases, the numbering involves substantially fewer than 97 blocks. Geographic BG's never cross census tract or BNA boundaries, but may cross the boundaries of county subdivisions, places, American Indian and Alaska Native areas, urbanized areas, voting districts, and congressional districts. BG's generally contain between 250 and 550 housing units, with the ideal size being 400 housing units.

Tabulation Block Group

In the data tabulations, a geographic BG may be split to present data for every unique combination of county subdivision, place, American Indian and Alaska Native area, urbanized area, voting district, urban/rural and congressional district shown in the data product; for example, if BG 3 is partly in a city and partly outside the city, there will be separate tabulated records for each portion of BG 3. BG's are used in tabulating decennial census data nationwide in the 1990 census, in all block-numbered areas in the 1980 census, and in Tape Address Register (TAR) areas in the 1970 census. For purposes of data presentation, BG's are a substitute for the enumeration districts (ED's) used for reporting data in many parts of the United States for the 1970 and 1980 censuses, and in all areas for pre-1970 censuses.

BOUNDARY CHANGES

The boundaries of some counties, county subdivisions, American Indian and Alaska Native areas, and many incorporated places, changed between those reported for the 1980 census and January 1, 1990. Boundary changes to legal entities result from:

1. Annexations to or detachments from legally established governmental units.
2. Mergers or consolidations of two or more governmental units.
3. Establishment of new governmental units.
4. Disincorporations or disorganizations of existing governmental units.
5. Changes in treaties and Executive Orders.

The historical counts shown for counties, county subdivisions, and places are not updated for such changes, and thus reflect the population and housing units in the area as delineated at each census. Information on boundary changes reported between the 1980 and 1990 censuses for counties, county subdivisions, and incorporated places is presented in the "User Notes" section of the technical documentation of Summary Tape Files 1 and 3, and in the 1990 CPH-2, *Population and Housing Unit Counts* printed reports. For information on boundary changes for such areas in the decade preceding other decennial censuses, see the *Number of Inhabitants* reports for each census. Boundary changes are not reported for some areas, such as census designated places and block groups.

CENSUS REGION AND CENSUS DIVISION

Census Division

Census divisions are groupings of States that are subdivisions of the four census regions. There are nine divisions, which the Census Bureau adopted in 1910 for the presentation of data. The regions, divisions, and their constituent States are:

Northeast Region

New England Division:

Maine, New Hampshire, Vermont, Massachusetts, Rhode Island, Connecticut

Middle Atlantic Division:

New York, New Jersey, Pennsylvania

Midwest Region

East North Central Division:

Ohio, Indiana, Illinois, Michigan, Wisconsin

West North Central Division:

Minnesota, Iowa, Missouri, North Dakota, South Dakota, Nebraska, Kansas

South Region

South Atlantic Division:

Delaware, Maryland, District of Columbia, Virginia, West Virginia, North Carolina, South Carolina, Georgia, Florida

East South Central Division:

Kentucky, Tennessee, Alabama, Mississippi

West South Central Division:

Arkansas, Louisiana, Oklahoma, Texas

West Region

Mountain Division:

Montana, Idaho, Wyoming, Colorado, New Mexico, Arizona, Utah, Nevada

Pacific Division:

Washington, Oregon, California, Alaska, Hawaii

Census Region

Census regions are groupings of States that subdivide the United States for the presentation of data. There are four regions—Northeast, Midwest, South, and West. Each of the four census regions is divided into two or more census divisions. Prior to 1984, the Midwest region was named the North Central region. From 1910, when census regions were established, through the 1940's, there were three regions—North, South, and West.

CENSUS TRACT AND BLOCK NUMBERING AREA

Block Numbering Area (BNA)

Block numbering areas (BNA's) are small statistical subdivisions of a county for grouping and numbering blocks in nonmetropolitan counties where local census statistical areas committees have not established census tracts. State agencies and the Census Bureau delineated BNA's for the 1990 census, using guidelines similar to those for the delineation of census tracts. BNA's do not cross county boundaries.

BNA's are identified by a four-digit basic number and may have a two-digit suffix; for example, 9901.07. The decimal point separating the four-digit basic BNA number from the two-digit suffix is shown in printed reports, in microfiche, and on census maps; in machine-readable files, the decimal point is implied. Many BNA's do not have a suffix; in such cases, the suffix field is left blank in all data products. BNA numbers range from 9501 through 9989.99, and are unique within a county (numbers in the range of 0001 through 9499.99 denote a census tract). The suffix .99 identifies a BNA that was populated entirely by persons aboard one or more civilian or military ships. A "crews-of-vessels" BNA appears on census maps only as an anchor symbol with its BNA number (and block numbers on maps showing block numbers); the BNA relates to the ships associated with the onshore BNA's having the same four-digit basic number. Suffixes in the range .80 through .98 usually identify BNA's that either were revised or were created during the 1990 census data collection activities.

Some of these revisions produced BNA's that have extremely small land area and may have little or no population or housing. For data analysis, such a BNA can be summarized with an adjacent BNA.

Census Tract

Census tracts are small, relatively permanent statistical subdivisions of a county. Census tracts are delineated for all metropolitan areas (MA's) and other densely populated counties by local census statistical areas committees following Census Bureau guidelines (more than 3,000 census tracts have been established in 221 counties outside MA's). Six States (California, Connecticut, Delaware, Hawaii, New Jersey, and Rhode Island) and the District of Columbia are covered entirely by census tracts. Census tracts usually have between 2,500 and 8,000 persons and, when first delineated, are designed to be homogeneous with respect to population characteristics, economic status, and living conditions. Census tracts do not cross county boundaries. The spatial size of census tracts varies widely depending on the density of settlement. Census tract boundaries are delineated with the intention of being maintained over a long time so that statistical comparisons can be made from census to census. However, physical changes in street patterns caused by highway construction, new development, etc., may require occasional revisions; census tracts occasionally are split due to large population growth, or combined as a result of substantial population decline. Census tracts are referred to as "tracts" in all 1990 data products.

Census tracts are identified by a four-digit basic number and may have a two-digit suffix; for example, 6059.02. The decimal point separating the four-digit basic tract number from the two-digit suffix is shown in printed reports, in microfiche, and on census maps; in machine-readable files, the decimal point is implied. Many census tracts do not have a suffix; in such cases, the suffix field is left blank in all data products. Leading zeros in a census tract number (for example, 002502) are shown only on machine-readable files.

Census tract numbers range from 0001 through 9499.99 and are unique within a county (numbers in the range of 9501 through 9989.99 denote a block numbering area). The suffix .99 identifies a census tract that was populated entirely by persons aboard one or more civilian or military ships. A "crews-of-vessels" census tract appears on census maps only as an anchor symbol with its census tract number (and block numbers on maps showing block numbers). These census tracts relate to the ships associated with the onshore census tract having the same four-digit basic number. Suffixes in the range .80 through .98 usually identify census tracts that either were revised or were created during the 1990 census data collection activities. Some of these revisions may have resulted in census tracts that have extremely small land area and may have little or no population or housing. For data analysis, such a census tract can be summarized with an adjacent census tract.

CONGRESSIONAL DISTRICT (CD)

Congressional districts (CD's) are the 435 areas from which persons are elected to the U.S. House of Representatives. After the apportionment of congressional seats among the States, based on census population counts, each State is responsible for establishing CD's for the purpose of electing representatives. Each CD is to be as equal in population to all other CD's in the State as practicable, based on the decennial census counts.

The CD's that were in effect on January 1, 1990 were those of the 101st Congress. Data on the 101st Congress appear in an early 1990 census data product (Summary Tape File 1A). The CD's of the 101st Congress are the same as those in effect for the 102nd Congress. CD's of the 103rd Congress, reflecting redistricting based on the 1990 census, are summarized in later 1990 data products (STF's 1D and 3D, and 1990 CPH-4, *Population and Housing Characteristics for Congressional Districts of the 103rd Congress* printed reports).

COUNTY

The primary political divisions of most States are termed "counties." In Louisiana, these divisions are known as "parishes." In Alaska, which has no counties, the county equivalents are the organized "boroughs" and the "census areas" that are delineated for statistical purposes by the State of Alaska and the Census Bureau. In four States (Maryland, Missouri, Nevada, and Virginia), there are one or more cities that are independent of any county organization and thus constitute primary divisions of their States. These cities are known as "independent cities" and are treated as equivalent to counties for statistical purposes. That part of Yellowstone National Park in Montana is treated as a county equivalent. The District of Columbia has no primary divisions, and the entire area is considered equivalent to a county for statistical purposes.

Each county and county equivalent is assigned a three-digit FIPS code that is unique within State. These codes are assigned in alphabetical order of county or county equivalent within State, except for the independent cities, which follow the listing of counties.

COUNTY SUBDIVISION

County subdivisions are the primary subdivisions of counties and their equivalents for the reporting of decennial census data. They include census county divisions, census subareas, minor civil divisions, and unorganized territories.

Each county subdivision is assigned a three-digit census code in alphabetical order within county and a five-digit FIPS code in alphabetical order within State.

Census County Division (CCD)

Census county divisions (CCD's) are subdivisions of a county that were delineated by the Census Bureau, in cooperation with State officials and local census statistical

areas committees, for statistical purposes. CCD's were established in 21 States where there are no legally established minor civil divisions (MCD's), where the MCD's do not have governmental or administrative purposes, where the boundaries of the MCD's change frequently, and/or where the MCD's are not generally known to the public. CCD's have no legal functions, and are not governmental units.

The boundaries of CCD's usually are delineated to follow visible features, and in most cases coincide with census tract or block numbering area boundaries. The name of each CCD is based on a place, county, or well-known local name that identifies its location. CCD's have been established in the following 21 States: Alabama, Arizona, California, Colorado, Delaware, Florida, Georgia, Hawaii, Idaho, Kentucky, Montana, Nevada, New Mexico, Oklahoma, Oregon, South Carolina, Tennessee, Texas, Utah, Washington, and Wyoming. For the 1980 census, the county subdivisions recognized for Nevada were MCD's.

Census Subarea (Alaska)

Census subareas are statistical subdivisions of boroughs and census areas (county equivalents) in Alaska. Census subareas were delineated cooperatively by the State of Alaska and the Census Bureau. The census subareas, identified first in 1980, replaced the various types of subdivisions used in the 1970 census.

Minor Civil Division (MCD)

Minor civil divisions (MCD's) are the primary political or administrative divisions of a county. MCD's represent many different kinds of legal entities with a wide variety of governmental and/or administrative functions. MCD's are variously designated as American Indian reservations, assessment districts, boroughs, election districts, gores, grants, magisterial districts, parish governing authority districts, plantations, precincts, purchases, supervisors' districts, towns, and townships. In some States, all or some incorporated places are not located in any MCD and thus serve as MCD's in their own right. In other States, incorporated places are subordinate to (part of) the MCD's in which they are located, or the pattern is mixed—some incorporated places are independent of MCD's and others are subordinate to one or more MCD's.

The Census Bureau recognizes MCD's in the following 28 States: Arkansas, Connecticut, Illinois, Indiana, Iowa, Kansas, Louisiana, Maine, Maryland, Massachusetts, Michigan, Minnesota, Mississippi, Missouri, Nebraska, New Hampshire, New Jersey, New York, North Carolina, North Dakota, Ohio, Pennsylvania, Rhode Island, South Dakota, Vermont, Virginia, West Virginia, and Wisconsin. The District of Columbia has no primary divisions, and the entire area is considered equivalent to an MCD for statistical purposes.

The MCD's in 12 selected States (Connecticut, Maine, Massachusetts, Michigan, Minnesota, New Hampshire, New Jersey, New York, Pennsylvania, Rhode Island, Vermont, and Wisconsin) also serve as general-purpose local governments. The Census Bureau presents data for these MCD's in all data products in which it provides data for places.

Unorganized Territory (unorg.)

In nine States (Arkansas, Iowa, Kansas, Louisiana, Maine, Minnesota, North Carolina, North Dakota, and South Dakota), some counties contain territory that is not included in an MCD recognized by the Census Bureau. Each separate area of unorganized territory in these States is recognized as one or more separate county subdivisions for census purposes. Each unorganized territory is given a descriptive name, followed by the designation "unorg."

GEOGRAPHIC CODE

Geographic codes are shown primarily on machine-readable data products, such as computer tape and compact disc-read only memory (CD-ROM), but also appear on other products such as microfiche; they also are shown on some census maps. Codes are identified as "census codes" only if there is also a Federal Information Processing Standards (FIPS) code for the same geographic entity. A code that is not identified as either "census" or "FIPS" is usually a census code for which there is no FIPS equivalent, or for which the Census Bureau does not use the FIPS code. The exceptions, which use only the FIPS code in census products, are county, congressional district, and metropolitan area (that is, metropolitan statistical area, consolidated metropolitan statistical area, and primary metropolitan statistical area).

Census Code

Census codes are assigned for a variety of geographic entities, including American Indian and Alaska Native area, census division, census region, county subdivision, place, State, urbanized area, and voting district. The structure, format, and meaning of census codes appear in the 1990 census *Geographic Identification Code Scheme*; in the data dictionary portion of the technical documentation for summary tape files, CD-ROM's, and microfiche.

Federal Information Processing Standards (FIPS) Code

Federal Information Processing Standards (FIPS) codes are assigned for a variety of geographic entities, including American Indian and Alaska Native area, congressional district, county, county subdivision, metropolitan area, place, and State. The structure, format, and meaning of FIPS

codes used in the census are shown in the 1990 census *Geographic Identification Code Scheme*; in the data dictionary portion of the technical documentation for summary tape files, CD-ROM's, and microfiche.

The objective of the FIPS codes is to improve the use of data resources of the Federal Government and avoid unnecessary duplication and incompatibilities in the collection, processing, and dissemination of data. More information about FIPS and FIPS code documentation is available from the National Technical Information Service, Springfield, VA 22161.

United States Postal Service (USPS) Code

United States Postal Service (USPS) codes for States are used in all 1990 data products. The codes are two-character alphabetic abbreviations. These codes are the same as the FIPS two-character alphabetic abbreviations.

GEOGRAPHIC PRESENTATION

Hierarchical Presentation

A hierarchical geographic presentation shows the geographic entities in a superior/subordinate structure in census products. This structure is derived from the legal, administrative, or areal relationships of the entities. The hierarchical structure is depicted in report tables by means of indentation, and is explained for machine-readable media in the discussion of file structure in the geographic coverage portion of the abstract in the technical documentation. An example of hierarchical presentation is the "standard census geographic hierarchy": block, within block group, within census tract or block numbering area, within place, within county subdivision, within county, within State, within division, within region, within the United States. Graphically, this is shown as:

United States
 Region
 Division
 State
 County
 County subdivision
 Place (or part)
 Census tract/block numbering area
 (or part)
 Block group (or part)
 Block

Inventory Presentation

An inventory presentation of geographic entities is one in which all entities of the same type are shown in alphabetical or code sequence, without reference to their hierarchical relationships. Generally, an inventory presentation shows totals for entities that may be split in a hierarchical presentation, such as place, census tract/

block numbering area, or block group. An example of a series of inventory presentations is: State, followed by all the counties in that State, followed by all the places in that State. Graphically, this is shown as:

State
County "A"
County "B"
County "C"
Place "X"
Place "Y"
Place "Z"

HISTORICAL COUNTS

Historical counts for total population and total housing units are shown in the 1990 CPH-2, *Population and Housing Unit Counts* report series. As in past censuses, the general rule for presenting historical data for States, counties, county subdivisions, and places is to show historical counts only for single, continually existing entities. Stated another way, if an entity existed for both the current and preceding censuses, the tables show counts for the preceding censuses. Included in this category are entities of the same type (county, county subdivision, place) even if they had changed their names. Also included are entities that merged, but only if the new entity retained the name of one of the merged entities. The historical counts shown are for each entity as it was bounded at each census.

In cases where an entity was formed since a preceding census, such as a newly incorporated place or a newly organized township, the symbol three dots "..." is shown for earlier censuses. The three-dot symbol also is shown for those parts of a place that have extended into an additional county or county subdivision through annexation or other revision of boundaries since the preceding census.

In a few cases, changes in the boundaries of county subdivisions caused a place to be split into two or more parts, or to be split differently than in the preceding census. If historical counts for the parts of the place as currently split did not appear in a preceding census, "(NA)" is shown for the place in each county subdivision; however, the historical population and housing unit counts of the place appear in tables that show the entire place. For counties, county subdivisions, and places formed since January 1, 1980, 1980 census population and housing unit counts in the 1990 territory are reported in the geographic change notes included in the "User Notes" text section of 1990 CPH-2, *Population and Housing Unit Counts*, and in the technical documentation of Summary Tape Files 1 and 3.

In some cases, population and housing unit counts for individual areas were revised since publication of the 1980 reports (indicated by the prefix "r"). In a number of tables of 1990 CPH-2, *Population and Housing Unit Counts*, 1980 counts are shown for aggregations of individual areas,

such as the number, population, and housing unit counts of places in size groups, or urban and rural distributions. Revisions of population and housing unit counts for individual areas were not applied to the various aggregations. Therefore, it may not be possible to determine the individual areas in a given aggregation using the historical counts; conversely, the sum of the counts shown for individual areas may not agree with the aggregation.

INTERNAL POINT

An internal point is a set of geographic coordinates (latitude and longitude) that is located within a specified geographic entity. A single point is identified for each entity; for many entities, this point represents the approximate geographic center of that entity. If the shape of the entity caused this point to be located outside the boundaries of the entity, it is relocated from the center so that it is within the entity. If the internal point for a block falls in a water area, it is relocated to a land area within the block. On machine-readable products, internal points are shown to six decimal places; the decimal point is implied.

METROPOLITAN AREA (MA)

The general concept of a metropolitan area (MA) is one of a large population nucleus, together with adjacent communities that have a high degree of economic and social integration with that nucleus. Some MA's are defined around two or more nuclei.

The MA classification is a statistical standard, developed for use by Federal agencies in the production, analysis, and publication of data on MA's. The MA's are designated and defined by the Federal Office of Management and Budget, following a set of official published standards. These standards were developed by the inter-agency Federal Executive Committee on Metropolitan Areas, with the aim of producing definitions that are as consistent as possible for all MA's nationwide.

Each MA must contain either a place with a minimum population of 50,000 or a Census Bureau-defined urbanized area and a total MA population of at least 100,000 (75,000 in New England). An MA comprises one or more central counties. An MA also may include one or more outlying counties that have close economic and social relationships with the central county. An outlying county must have a specified level of commuting to the central counties and also must meet certain standards regarding metropolitan character, such as population density, urban population, and population growth. In New England, MA's are composed of cities and towns rather than whole counties.

The territory, population, and housing units in MA's are referred to as "metropolitan." The metropolitan category is subdivided into "inside central city" and "outside central city." The territory, population, and housing units located outside MA's are referred to as "nonmetropolitan." The

metropolitan and nonmetropolitan classification cuts across the other hierarchies; for example, there is generally both urban and rural territory within both metropolitan and nonmetropolitan areas.

To meet the needs of various users, the standards provide for a flexible structure of metropolitan definitions that classify an MA either as a metropolitan statistical area (MSA) or as a consolidated metropolitan statistical area (CMSA) that is divided into primary metropolitan statistical areas (PMSA's). Documentation of the MA standards and how they are applied is available from the Secretary, Federal Executive Committee on Metropolitan Areas, Population Division, U.S. Bureau of the Census, Washington, DC 20233.

Central City

In each MSA and CMSA, the largest place and, in some cases, additional places are designated as "central cities" under the official standards. A few PMSA's do not have central cities. The largest central city and, in some cases, up to two additional central cities are included in the title of the MA; there also are central cities that are not included in an MA title. An MA central city does not include any part of that city that extends outside the MA boundary.

Consolidated and Primary Metropolitan Statistical Area (CMSA and PMSA)

If an area that qualifies as an MA has more than one million persons, primary metropolitan statistical areas (PMSA's) may be defined within it. PMSA's consist of a large urbanized county or cluster of counties that demonstrates very strong internal economic and social links, in addition to close ties to other portions of the larger area. When PMSA's are established, the larger area of which they are component parts is designated a consolidated metropolitan statistical area (CMSA).

Metropolitan Statistical Area (MSA)

Metropolitan statistical areas (MSA's) are relatively free-standing MA's and are not closely associated with other MA's. These areas typically are surrounded by nonmetropolitan counties.

Metropolitan Area Title and Code

The title of an MSA contains the name of its largest central city and up to two additional city names, provided that the additional places meet specified levels of population, employment, and commuting. Generally, a city with a population of 250,000 or more is in the title, regardless of other criteria.

The title of a PMSA may contain up to three place names, as determined above, or up to three county names, sequenced in order of population. A CMSA title also may include up to three names, the first of which generally is

the most populous central city in the area. The second name may be the first city or county name in the most populous remaining PMSA; the third name may be the first city or county name in the next most populous PMSA. A regional designation may be substituted for the second and/or third names in a CMSA title if such a designation is supported by local opinion and is deemed to be unambiguous and suitable by the Office of Management and Budget.

The titles for all MA's also contain the name of each State in which the area is located. Each metropolitan area is assigned a four-digit FIPS code, in alphabetical order nationwide. If the fourth digit of the code is a "2," it identifies a CMSA. Additionally, there is a separate set of two-digit codes for CMSA's, also assigned alphabetically.

OUTLYING AREAS OF THE UNITED STATES

The Census Bureau treats the outlying areas as the statistical equivalents of States for the 1990 census. The outlying areas are American Samoa, Guam, the Commonwealth of the Northern Mariana Islands (Northern Mariana Islands), Republic of Palau (Palau), Puerto Rico, and the Virgin Islands of the United States (Virgin Islands). Geographic definitions specific to each outlying area are shown in appendix A of the text in the data products for each area.

PLACE

Places, for the reporting of decennial census data, include census designated places and incorporated places. Each place is assigned a four-digit census code that is unique within State. Each place is also assigned a five-digit FIPS code that is unique within State. Both the census and FIPS codes are assigned based on alphabetical order within State. Consolidated cities (see below) are assigned a one-character alphabetical census code that is unique nationwide and a five-digit FIPS code that is unique within State.

Census Designated Place (CDP)

Census designated places (CDP's) are delineated for the decennial census as the statistical counterparts of incorporated places. CDP's comprise densely settled concentrations of population that are identifiable by name, but are not legally incorporated places. Their boundaries, which usually coincide with visible features or the boundary of an adjacent incorporated place, have no legal status, nor do these places have officials elected to serve traditional municipal functions. CDP boundaries may change with changes in the settlement pattern; a CDP with the same name as in previous censuses does not necessarily have the same boundaries.

Beginning with the 1950 census, the Census Bureau, in cooperation with State agencies and local census statistical areas committees, has identified and delineated boundaries for CDP's. In the 1990 census, the name of each such place is followed by "CDP." In the 1980 census, "(CDP)" was used; in 1970, 1960, and 1950 censuses, these places were identified by "(U)," meaning "unincorporated place."

To qualify as a CDP for the 1990 census, an unincorporated community must have met the following criteria:

1. In all States except Alaska and Hawaii, the Census Bureau uses three population size criteria to designate a CDP. These criteria are:
 - a. 1,000 or more persons if outside the boundaries of an urbanized area (UA) delineated for the 1980 census or a subsequent special census.
 - b. 2,500 or more persons if inside the boundaries of a UA delineated for the 1980 census or a subsequent special census.
 - c. 250 or more persons if outside the boundaries of a UA delineated for the 1980 census or a subsequent special census, and within the official boundaries of an American Indian reservation recognized for the 1990 census.
2. In Alaska, 25 or more persons if outside a UA, and 2,500 or more persons if inside a UA delineated for the 1980 census or a subsequent special census.
3. In Hawaii, 300 or more persons, regardless of whether the community is inside or outside a UA.

For the 1990 census, CDP's qualified on the basis of the population counts prepared for the 1990 Postcensus Local Review Program. Because these counts were subject to change, a few CDP's may have final population counts lower than the minimums shown above.

Hawaii is the only State with no incorporated places recognized by the Bureau of the Census. All places shown for Hawaii in the data products are CDP's. By agreement with the State of Hawaii, the Census Bureau does not show data separately for the city of Honolulu, which is coextensive with Honolulu County.

Consolidated City

A consolidated government is a unit of local government for which the functions of an incorporated place and its county or minor civil division (MCD) have merged. The legal aspects of this action may result in both the primary incorporated place and the county or MCD continuing to exist as legal entities, even though the county or MCD performs few or no governmental functions and has few or no elected officials. Where this occurs, and where one or more other incorporated places in the county or MCD

continue to function as separate governments, even though they have been included in the consolidated government, the primary incorporated place is referred to as a "consolidated city."

The data presentation for consolidated cities varies depending upon the geographic presentation. In hierarchical presentations, consolidated cities are not shown. These presentations include the semi-independent places and the "consolidated city (remainder)." Where the consolidated city is coextensive with a county or county subdivision, the data shown for those areas in hierarchical presentations are equivalent to those for the consolidated government.

For inventory geographic presentations, the consolidated city appears at the end of the listing of places. The data for the consolidated city include places that are part of the consolidated city. The "consolidated city (remainder)" is the portion of the consolidated government minus the semi-independent places, and is shown in alphabetical sequence with other places.

In summary presentations by size of place, the consolidated city is not included. The places semi-independent of consolidated cities are categorized by their size, as is the "consolidated city (remainder)."

Each consolidated city is assigned a one-character alphabetic census code. Each consolidated city also is assigned a five-digit FIPS code that is unique within State. The semi-independent places and the "consolidated city (remainder)" are assigned a four-digit census code and a five-digit FIPS place code that are unique within State. Both the census and FIPS codes are assigned based on alphabetical order within State.

Incorporated Place

Incorporated places recognized in 1990 census data products are those reported to the Census Bureau as legally in existence on January 1, 1990 under the laws of their respective States as cities, boroughs, towns, and villages, with the following exceptions: the towns in the New England States, New York, and Wisconsin, and the boroughs in New York are recognized as minor civil divisions for census purposes; the boroughs in Alaska are county equivalents.

POPULATION OR HOUSING UNIT DENSITY

Population or housing unit density is computed by dividing the total population or housing units of a geographic unit (for example, United States, State, county, place) by its land area measured in square kilometers or square miles. Density is expressed as both "persons (or housing units) per square kilometer" and "persons (or housing units) per square mile" of land area in 1990 census printed reports.

STATE

States are the primary governmental divisions of the United States. The District of Columbia is treated as a statistical equivalent of a State for census purposes. The four census regions, nine census divisions, and their component States are shown under "CENSUS REGION AND CENSUS DIVISION" in this appendix.

The Census Bureau treats the outlying areas as State equivalents for the 1990 census. The outlying areas are American Samoa, Guam, the Northern Mariana Islands, Palau, Puerto Rico, and the Virgin Islands of the United States. Geographic definitions specific to each outlying area are shown in appendix A in the data products for each area.

Each State and equivalent is assigned a two-digit numeric Federal Information Processing Standards (FIPS) code in alphabetical order by State name, followed by the outlying area names. Each State and equivalent area also is assigned a two-digit census code. This code is assigned on the basis of the geographic sequence of each State within each census division; the first digit of the code is the code for the respective division. Puerto Rico, the Virgin Islands, and the outlying areas of the Pacific are assigned "0" as the division code. Each State and equivalent area also is assigned the two-letter FIPS/United States Postal Service (USPS) code.

In 12 selected States (Connecticut, Maine, Massachusetts, Michigan, Minnesota, New Hampshire, New Jersey, New York, Pennsylvania, Rhode Island, Vermont, and Wisconsin), the minor civil divisions also serve as general-purpose local governments. The Census Bureau presents data for these minor civil divisions in all data products in which it provides data for places.

TIGER

TIGER is an acronym for the new digital (computer-readable) geographic data base that automates the mapping and related geographic activities required to support the Census Bureau's census and survey programs. The Census Bureau developed the Topologically Integrated Geographic Encoding and Referencing (TIGER) System to automate the geographic support processes needed to meet the major geographic needs of the 1990 census: producing the cartographic products to support data collection and map publication, providing the geographic structure for tabulation and publication of the collected data, assigning residential and employer addresses to their geographic location and relating those locations to the Census Bureau's geographic units, and so forth. The content of the TIGER data base is made available to the public through a variety of "TIGER Extract" files that may be obtained from the Data User Services Division, U.S. Bureau of the Census, Washington, DC 20233.

UNITED STATES

The United States comprises the 50 States and the District of Columbia. In addition, the Census Bureau treats

the outlying areas as statistical equivalents of States for the 1990 census. The outlying areas include American Samoa, Guam, the Northern Mariana Islands, Palau, Puerto Rico, and the Virgin Islands.

URBAN AND RURAL

The Census Bureau defines "urban" for the 1990 census as comprising all territory, population, and housing units in urbanized areas and in places of 2,500 or more persons outside urbanized areas. More specifically, "urban" consists of territory, persons, and housing units in:

1. Places of 2,500 or more persons incorporated as cities, villages, boroughs (except in Alaska and New York), and towns (except in the six New England States, New York, and Wisconsin), but excluding the rural portions of "extended cities."
2. Census designated places of 2,500 or more persons.
3. Other territory, incorporated or unincorporated, included in urbanized areas.

Territory, population, and housing units not classified as urban constitute "rural." In the 100-percent data products, "rural" is divided into "places of less than 2,500" and "not in places." The "not in places" category comprises "rural" outside incorporated and census designated places and the rural portions of extended cities. In many data products, the term "other rural" is used; "other rural" is a residual category specific to the classification of the rural in each data product.

In the sample data products, rural population and housing units are subdivided into "rural farm" and "rural nonfarm." "Rural farm" comprises all rural households and housing units on farms (places from which \$1,000 or more of agricultural products were sold in 1989); "rural nonfarm" comprises the remaining rural.

The urban and rural classification cuts across the other hierarchies; for example, there is generally both urban and rural territory within both metropolitan and nonmetropolitan areas.

In censuses prior to 1950, "urban" comprised all territory, persons, and housing units in incorporated places of 2,500 or more persons, and in areas (usually minor civil divisions) classified as urban under special rules relating to population size and density. The definition of urban that restricted itself to incorporated places having 2,500 or more persons excluded many large, densely settled areas merely because they were not incorporated. Prior to the 1950 census, the Census Bureau attempted to avoid some of the more obvious omissions by classifying selected areas as "urban under special rules." Even with these rules, however, many large, closely built-up areas were excluded from the urban category.

To improve its measure of urban territory, population, and housing units, the Census Bureau adopted the concept of the urbanized area and delineated boundaries for

unincorporated places (now, census designated places) for the 1950 census. Urban was defined as territory, persons, and housing units in urbanized areas and, outside urbanized areas, in all places, incorporated or unincorporated, that had 2,500 or more persons. With the following three exceptions, the 1950 census definition of urban has continued substantially unchanged. First, in the 1960 census (but not in the 1970, 1980, or 1990 censuses), certain towns in the New England States, townships in New Jersey and Pennsylvania, and Arlington County, Virginia, were designated as urban. However, most of these "special rule" areas would have been classified as urban anyway because they were included in an urbanized area or in an unincorporated place of 2,500 or more persons. Second, "extended cities" were identified for the 1970, 1980, and 1990 censuses. Extended cities primarily affect the figures for urban and rural territory (area), but have very little effect on the urban and rural population and housing units at the national and State levels— although for some individual counties and urbanized areas, the effects have been more evident. Third, changes since the 1970 census in the criteria for defining urbanized areas have permitted these areas to be defined around smaller centers.

Documentation of the urbanized area and extended city criteria is available from the Chief, Geography Division, U.S. Bureau of the Census, Washington, DC 20233.

Extended City

Since the 1960 census, there has been a trend in some States toward the extension of city boundaries to include territory that is essentially rural in character. The classification of all the population and living quarters of such places as urban would include in the urban designation territory, persons, and housing units whose environment is primarily rural. For the 1970, 1980, and 1990 censuses, the Census Bureau identified as rural such territory and its population and housing units for each extended city whose closely settled area was located in an urbanized area. For the 1990 census, this classification also has been applied to certain places outside urbanized areas.

In summary presentations by size of place, the urban portion of an extended city is classified by the population of the entire place; the rural portion is included in "other rural."

URBANIZED AREA (UA)

The Census Bureau delineates urbanized areas (UA's) to provide a better separation of urban and rural territory, population, and housing in the vicinity of large places. A UA comprises one or more places ("central place") and the adjacent densely settled surrounding territory ("urban fringe") that together have a minimum of 50,000 persons. The urban fringe generally consists of contiguous territory having a density of least 1,000 persons per square mile. The urban fringe also includes outlying territory of such

density if it was connected to the core of the contiguous area by road and is within 1 1/2 road miles of that core, or within 5 road miles of the core but separated by water or other undevelopable territory. Other territory with a population density of fewer than 1,000 people per square mile is included in the urban fringe if it eliminates an enclave or closes an indentation in the boundary of the urbanized area. The population density is determined by (1) outside of a place, one or more contiguous census blocks with a population density of at least 1,000 persons per square mile or (2) inclusion of a place containing census blocks that have at least 50 percent of the population of the place and a density of at least 1,000 persons per square mile. The complete criteria are available from the Chief, Geography Division, U.S. Bureau of the Census, Washington, DC 20233.

Urbanized Area Central Place

One or more central places function as the dominant centers of each UA. The identification of a UA central place permits the comparison of this dominant center with the remaining territory in the UA. There is no limit on the number of central places, and not all central places are necessarily included in the UA title. UA central places include:

1. Each place entirely (or partially, if the place is an extended city) within the UA that is a central city of a metropolitan area (MA).
2. If the UA does not contain an MA central city or is located outside of an MA, the central place(s) is determined by population size.

Urbanized Area Title and Code

The title of a UA identifies those places that are most important within the UA; it links the UA to the encompassing MA, where appropriate. If a single MA includes most of the UA, the title and code of the UA generally are the same as the title and code of the MA. If the UA is not mostly included in a single MA, if it does not include any place that is a central city of the encompassing MA, or if it is not located in an MA, the Census Bureau uses the population size of the included places, with a preference for incorporated places, to determine the UA title. The name of each State in which the UA is located also is in each UA title.

The numeric code used to identify each UA is the same as the code for the mostly encompassing MA (including CMSA and PMSA). If MA title cities represent multiple UA's, or the UA title city does not correspond to the first name of an MA title, the Census Bureau assigns a code based on the alphabetical sequence of the UA title in relationship to the other UA and MA titles.

VOTING DISTRICT (VTD)

A voting district (VTD) is any of a variety of types of areas (for example, election districts, precincts, wards, legislative districts) established by State and local governments for purposes of elections. For census purposes,


each State participating in Phase 2 of the 1990 Census Redistricting Data Program outlined the boundaries of VTD's around groups of whole census blocks on census maps. The entities identified as VTD's are not necessarily those legally or currently established. Also, to meet the "whole block" criterion, a State may have had to adjust VTD boundaries to nearby block boundaries. Therefore, the VTD's shown on the 1990 census tapes, listings, and maps may not represent the actual VTD's in effect at the time of the census. In the 1980 census, VTD's were referred to as "election precincts."

Each VTD is assigned a four-character alphanumeric code that is unique within each county. The code "ZZZZ" is assigned to nonparticipating areas; the Census Bureau reports data for areas coded "ZZZZ."

ZIP CODE®

ZIP Codes are administrative units established by the United States Postal Service (USPS) for the distribution of mail. ZIP Codes serve addresses for the most efficient delivery of mail, and therefore generally do not respect political or census statistical area boundaries. ZIP Codes usually do not have clearly identifiable boundaries, often serve a continually changing area, are changed periodically to meet postal requirements, and do not cover all the land area of the United States. ZIP Codes are identified by five-digit codes assigned by the USPS. The first three digits identify a major city or sectional distribution center, and the last two digits generally signify a specific post office's delivery area or point. For the 1990 census, ZIP Code data are tabulated for the five-digit codes in STF 3B.















































































































































































































































































































































































































































































































































































































































































**BUREAU OF THE CENSUS
LIBRARY
Washington, D.C. 20233**



CB/Bureau of the Census Library



5 0673 01021121 0