




✓

Maryland
HC
107
M32
no. 231
vol. 2
FOLIO




COMPENDIUM
OF
NATURAL FEATURES
INFORMATION

VOLUME II

COMPILED BY : MARYLAND DEPARTMENT of STATE
PLANNING · SMITHSONIAN INSTITUTION CENTER
for NATURAL AREAS

1975

LIBRARY



*Maryland. State Planning Dept.
...
Publications.*

**COMPENDIUM
of NATURAL FEATURES
INFORMATION
VOLUME II**

compiled by

MARYLAND DEPARTMENT of STATE PLANNING

and

SMITHSONIAN INSTITUTION CENTER

for **NATURAL AREAS**

MAY 1975




PREFACE

This volume is intended for use with Volume I Compendium of Natural Features Information. In this volume, two sets of natural features maps are reproduced. The first set, a series of twenty-three county maps, generally identifies the location of natural features included in the revised natural features inventory of the Department of State Planning. Reference should be made to Volume I for a summary description of that inventory and the original source material. County scale maps (1 inch = 1 mile) are available from the Department for a minimal reproduction fee.

The second set reproduces the inventory quadrangle maps of the Smithsonian's Chesapeake Bay Study. Each quadrangle indicates the general bounds of the inventory site and its buffer zone. Full scale maps are not available, but copies of the original "quad sheets" are available from the U.S. Geological Survey - Map Distribution Center.

Both sets of maps are indexed to documentary material found in Volume I. The reader should familiarize himself with this material prior to forming judgments on the boundary delineations.



Digitized by the Internet Archive
in 2010 with funding from
Lyrasis Members and Sloan Foundation

<http://www.archive.org/details/compendiumofnatu23102mary>

APPENDIX I

MARYLAND NATURAL AREAS SURVEY

MAP LEGEND



NATURAL AREAS



VALLEY STREAMS



WILDLIFE



WETLANDS



TREES



SPRINGS



BALD EAGLE NESTS



ROCK OUTCROPPINGS



OSPREY NESTS



ARCHAEOLOGICAL SITES



MAJOR HERONRIES



CAVES



PONDS OR LAKES

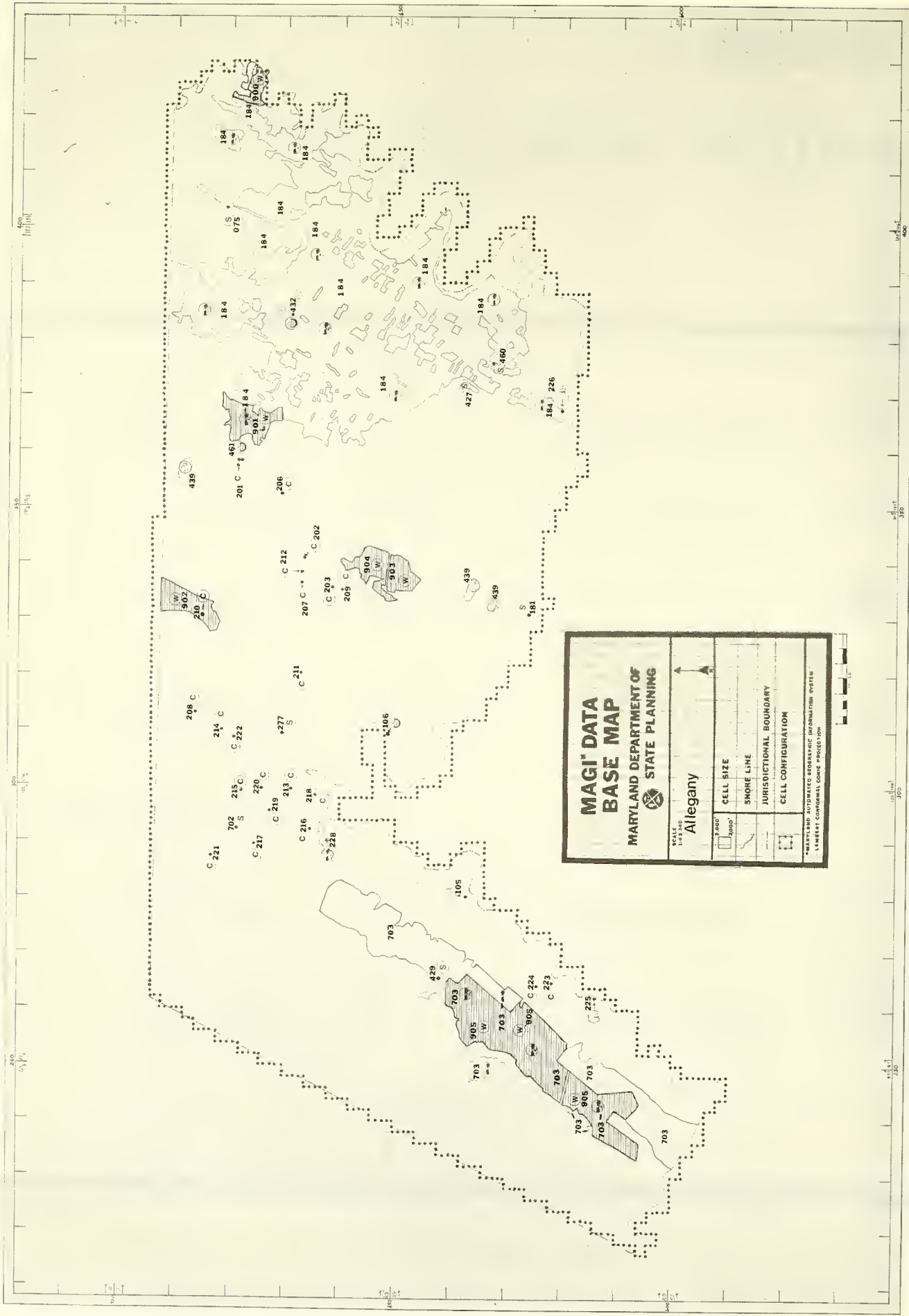


SCENIC AREAS



WILDERNESS

Twenty-three County Maps follow in alphabetical order.



MAGI DATA BASE MAP
MARYLAND DEPARTMENT OF STATE PLANNING

Allegany

SCALE 1" = 1000'	CELL SIZE
1" = 2000'	SHORE LINE
1" = 4000'	JURISDICTIONAL BOUNDARY
1" = 8000'	CELL CONFIGURATION

*MARYLAND AUTOMATED GEOSPATIAL INFORMATION SYSTEM
 LAMBERT CONFORMAL CONIC PROJECTION

**MAGI DATA
BASE MAP**

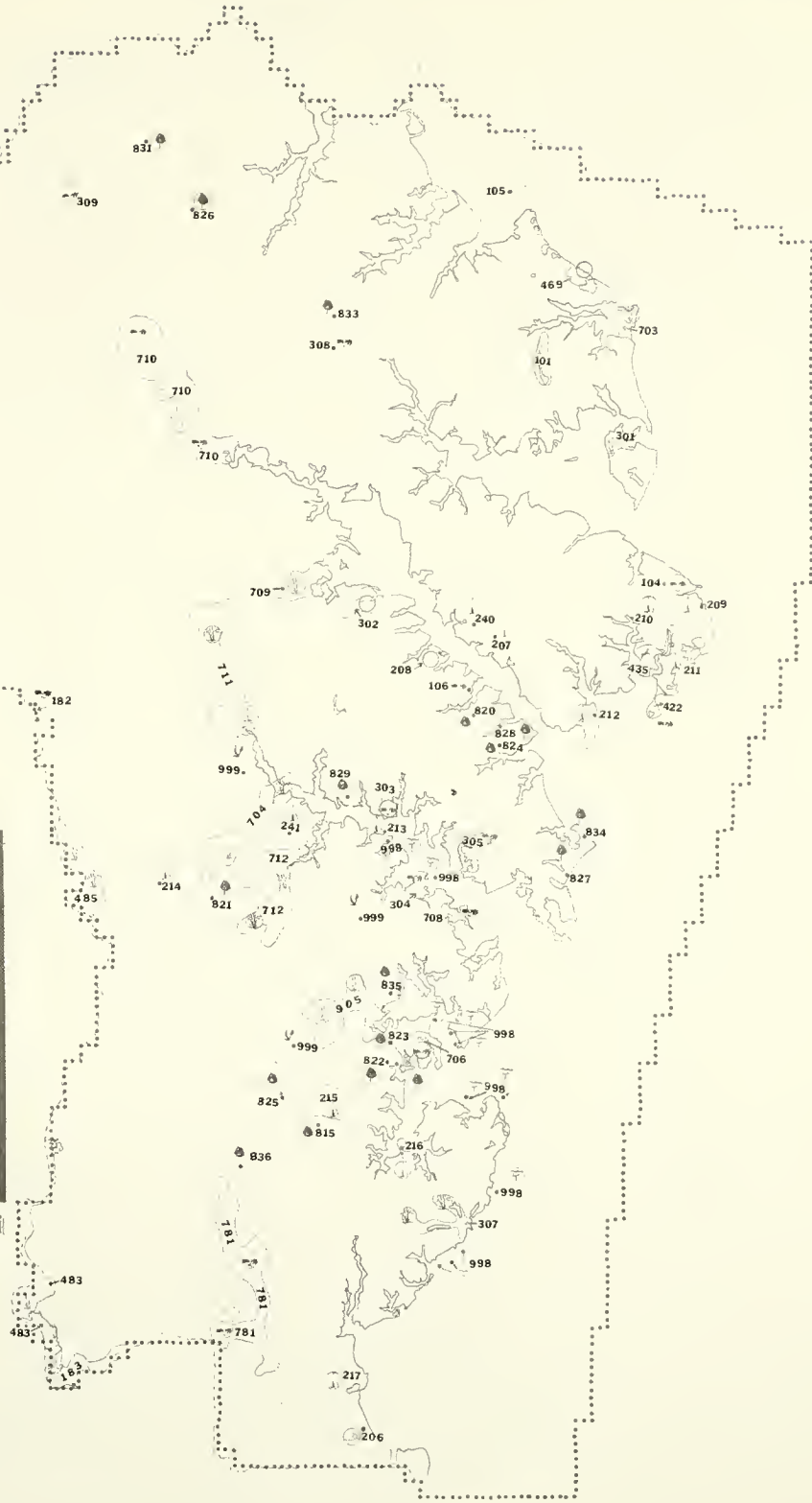
MARYLAND DEPARTMENT OF
STATE PLANNING

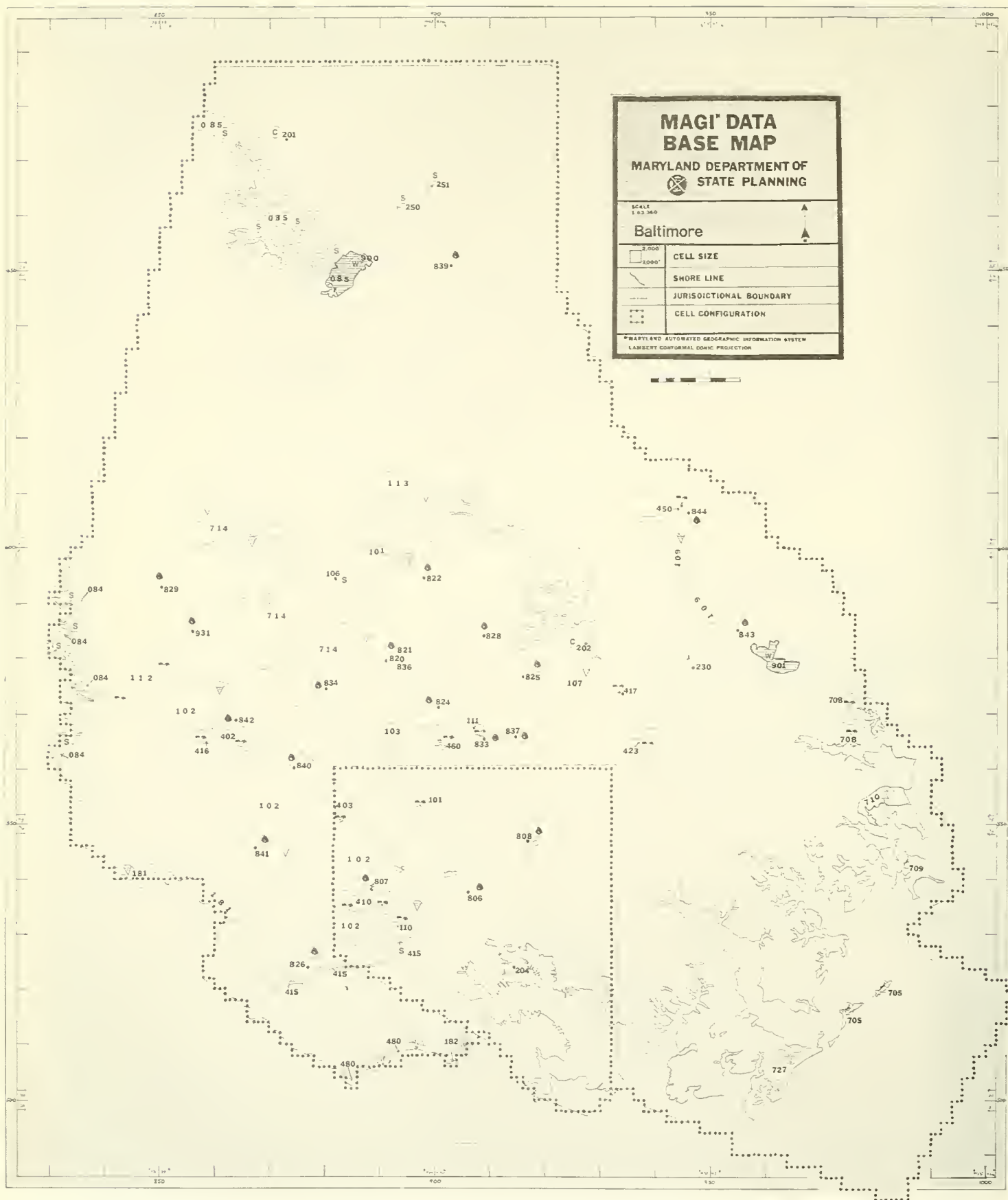
SCALE
1:62,500

Anne Arundel

	CELL SIZE
	SHORE LINE
	JURISDICTIONAL BOUNDARY
	CELL CONFIGURATION

MARYLAND AUTOMATED GEOGRAPHIC INFORMATION SYSTEM
LAMBERT CONFORMAL CONIC PROJECTION





**MAGI' DATA
BASE MAP**


MARYLAND DEPARTMENT OF
STATE PLANNING

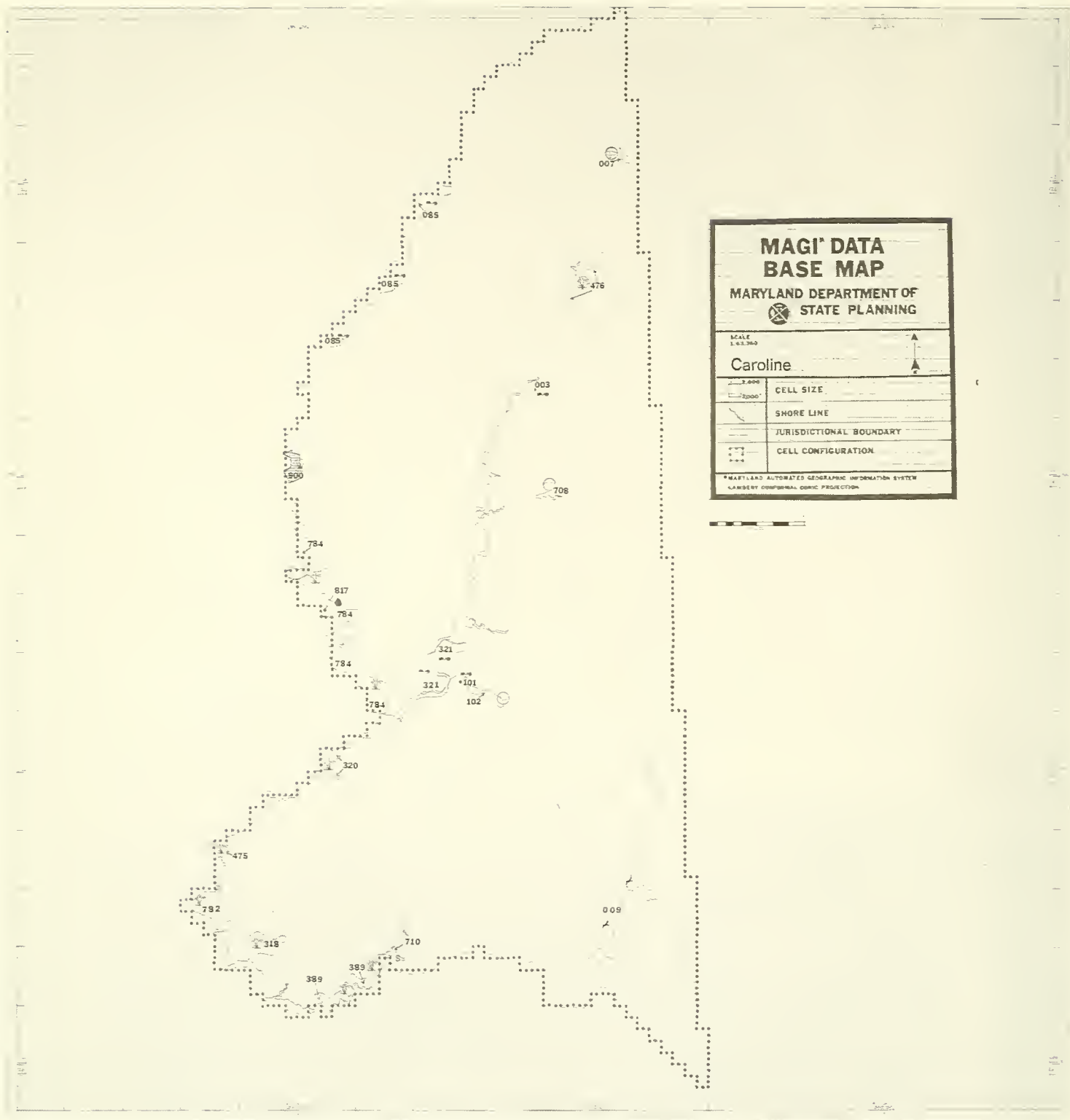
SCALE
1:63,360

Baltimore

	CELL SIZE
	CELL SIZE
	SHORE LINE
	JURISDICTIONAL BOUNDARY
	CELL CONFIGURATION

MARYLAND AUTOMATED GEOGRAPHIC INFORMATION SYSTEM
LANSBERT CONFORMAL CONIC PROJECTION





**MAGI[®] DATA
BASE MAP**

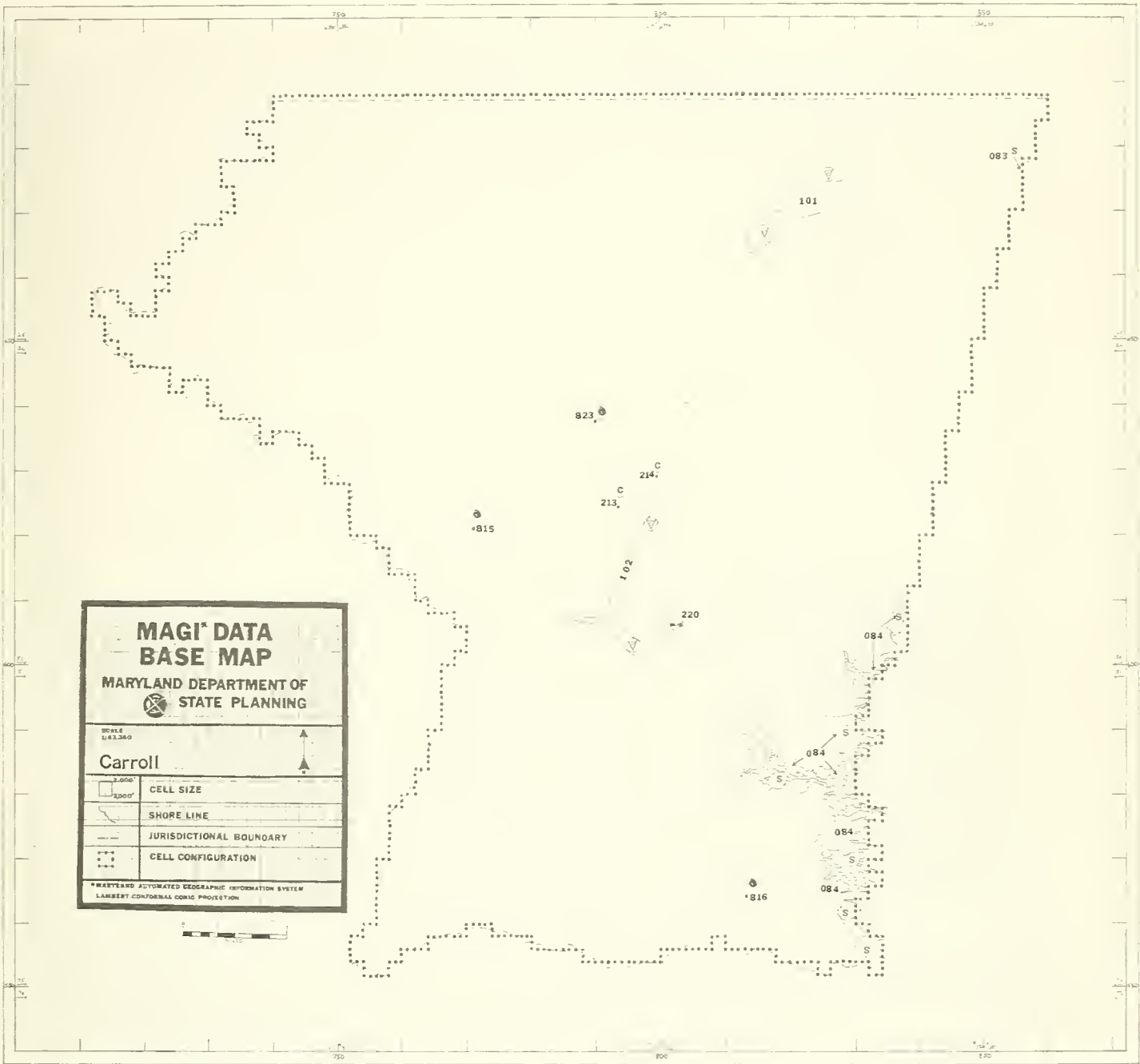
MARYLAND DEPARTMENT OF
STATE PLANNING

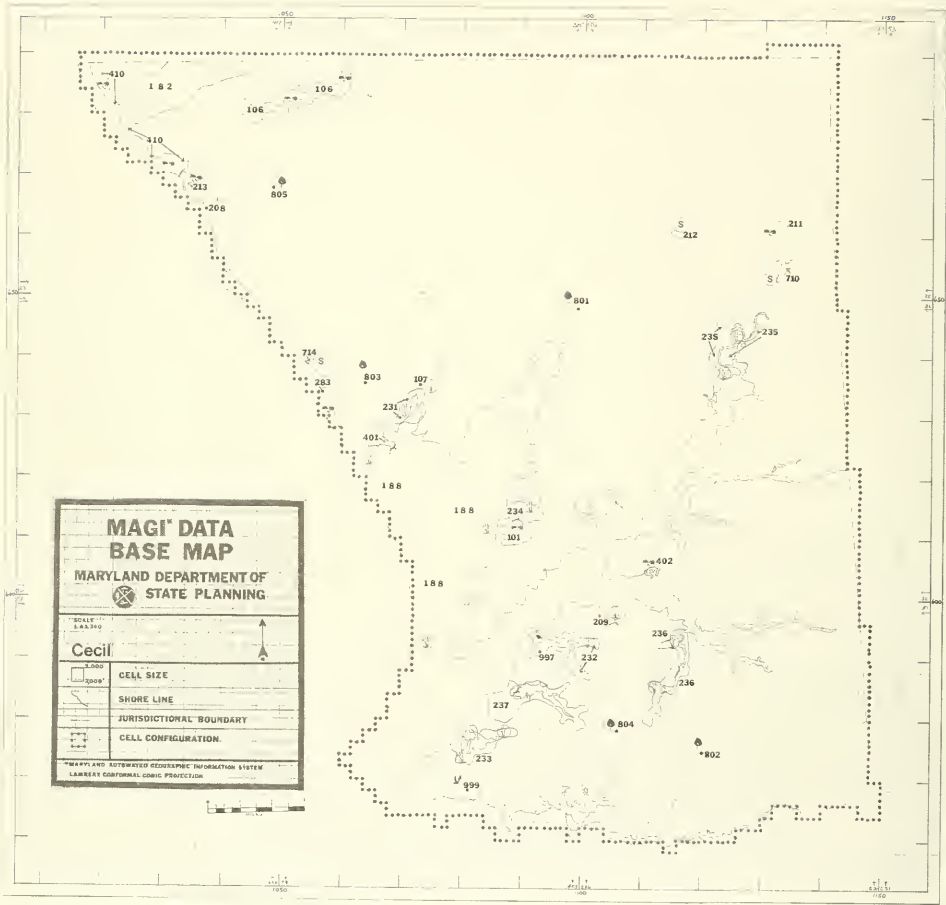
SCALE
1:61,360

Caroline

	2,000'	CELL SIZE
	2,000'	CELL SIZE
		SHORE LINE
		JURISDICTIONAL BOUNDARY
		CELL CONFIGURATION

MARYLAND AUTOMATED GEOGRAPHIC INFORMATION SYSTEM
LANSBET CONFORMAL CONIC PROJECTION





**MAGI DATA
BASE MAP**

**MARYLAND DEPARTMENT OF
STATE PLANNING**

SCALE
1:2500

Cecil

CELL SIZE

SHORE LINE

JURISDICTIONAL BOUNDARY

CELL CONFIGURATION

MARYLAND AUTOMATED GEOLOGICAL INFORMATION SYSTEM
LARGEST CARTOGRAPHIC COPIES PRODUCTION

CHARLES COUNTY

**MAGI DATA
BASE MAP**

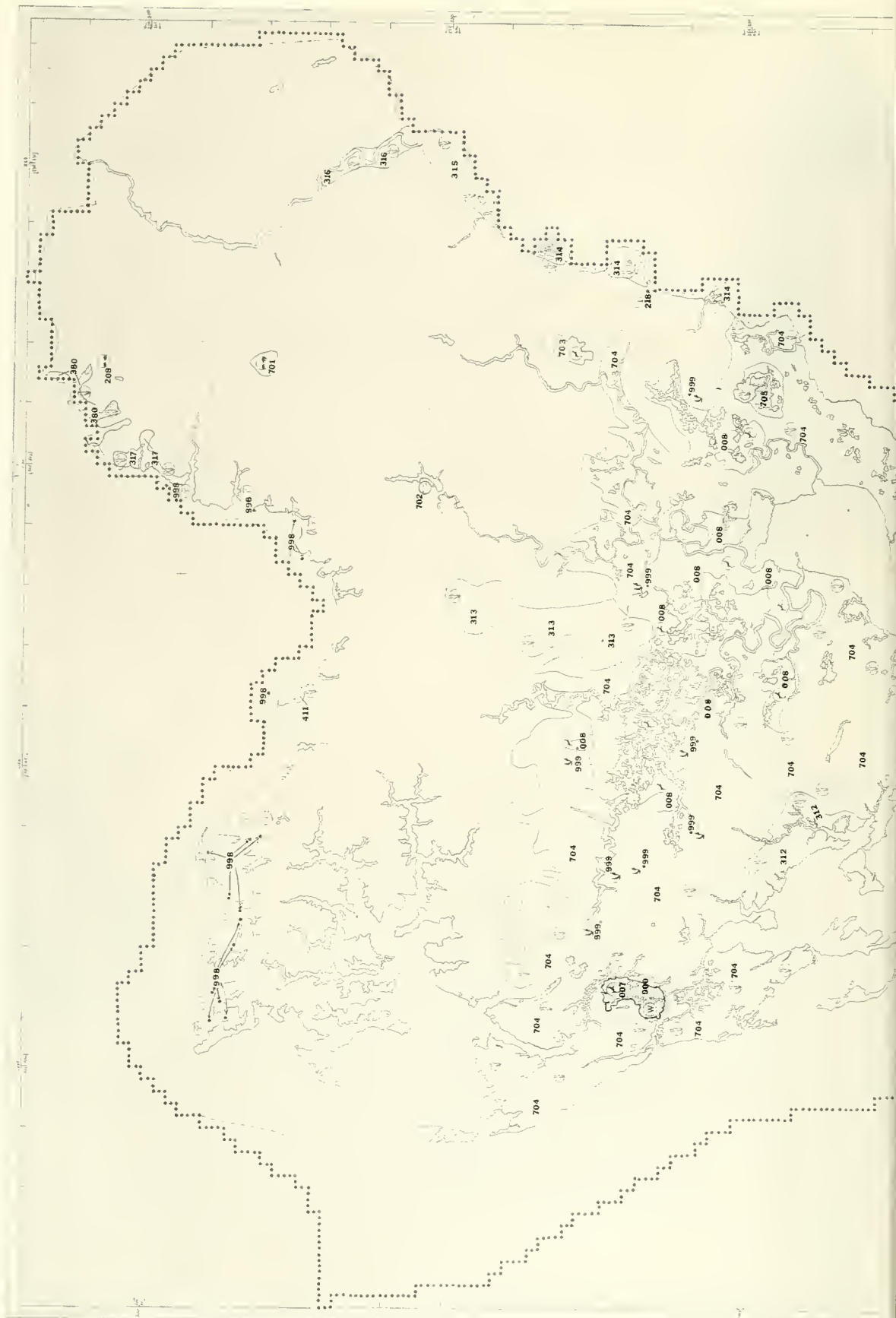
MARYLAND DEPARTMENT OF
STATE PLANNING

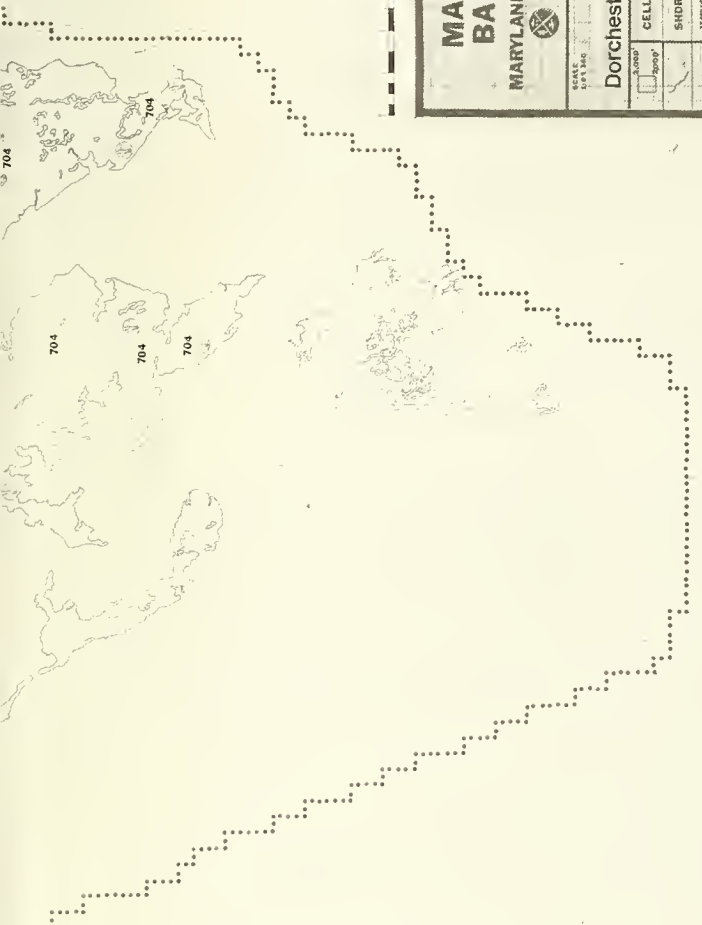
SCALE
1:80,000

Charles

	CELL SIZE
	SHORE LINE
	JURISDICTIONAL BOUNDARY
	CELL CONFIGURATION

MARYLAND AUTHORIZED REDUCTION INFORMATION SYSTEM
LARGEST GRAPHICAL CROSS REPRESENTATION





**MAGI DATA
BASE MAP**

**MARYLAND DEPARTMENT OF
STATE PLANNING**

Dorchester

SCALE
1:50,000

CELL SIZE
1/4" = 100'

SHORE LINE

JURISDICTIONAL BOUNDARY

CELL CONFIGURATION

UNIVERSITY OF MARYLAND SYSTEM
LABORATORY FOR GEOSPATIAL INFORMATION SYSTEMS
1000 UNIVERSITY DRIVE
COLLEGE PARK, MARYLAND 20742

**MAGI DATA
BASE MAP**

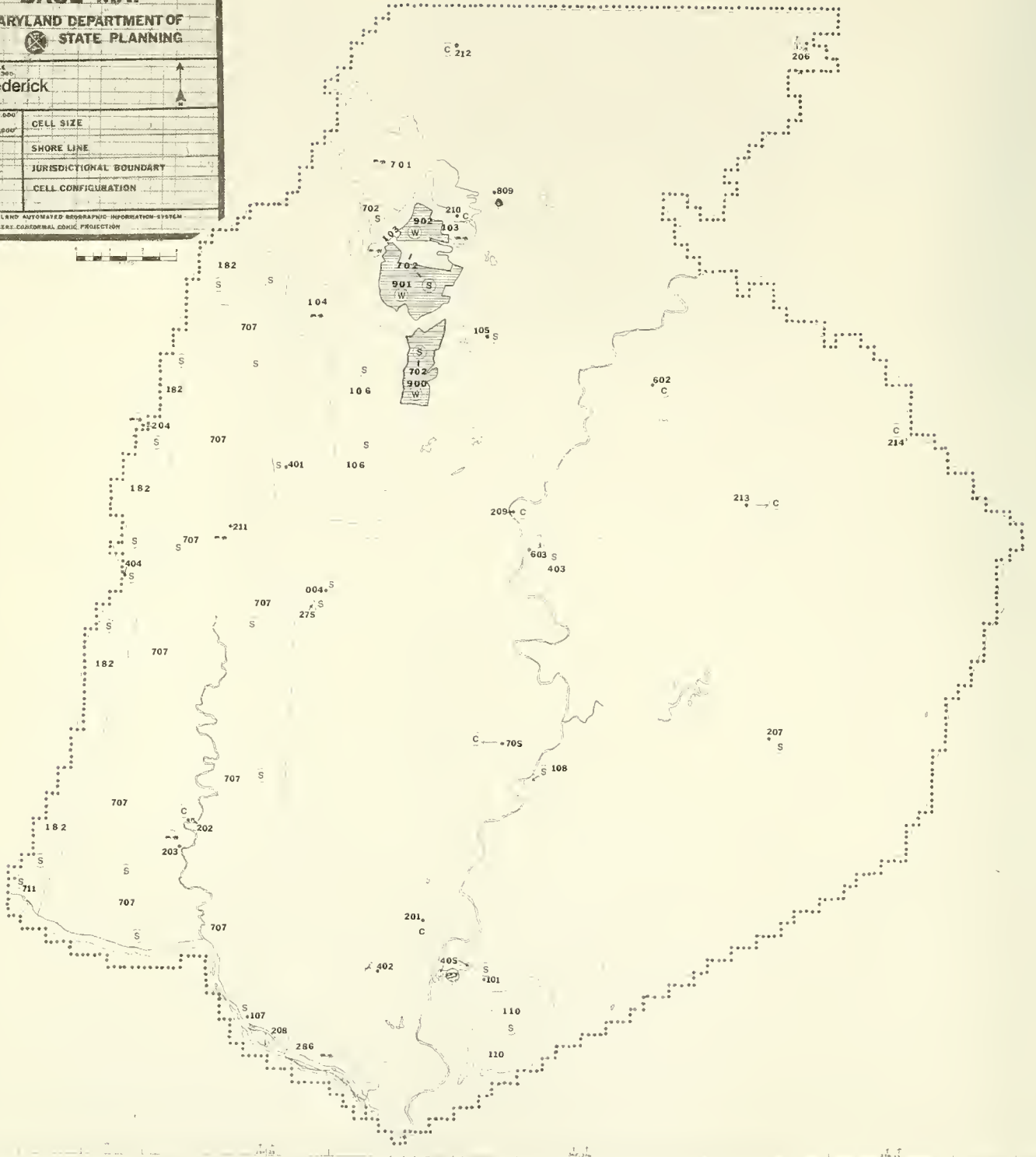
**MARYLAND DEPARTMENT OF
STATE PLANNING**

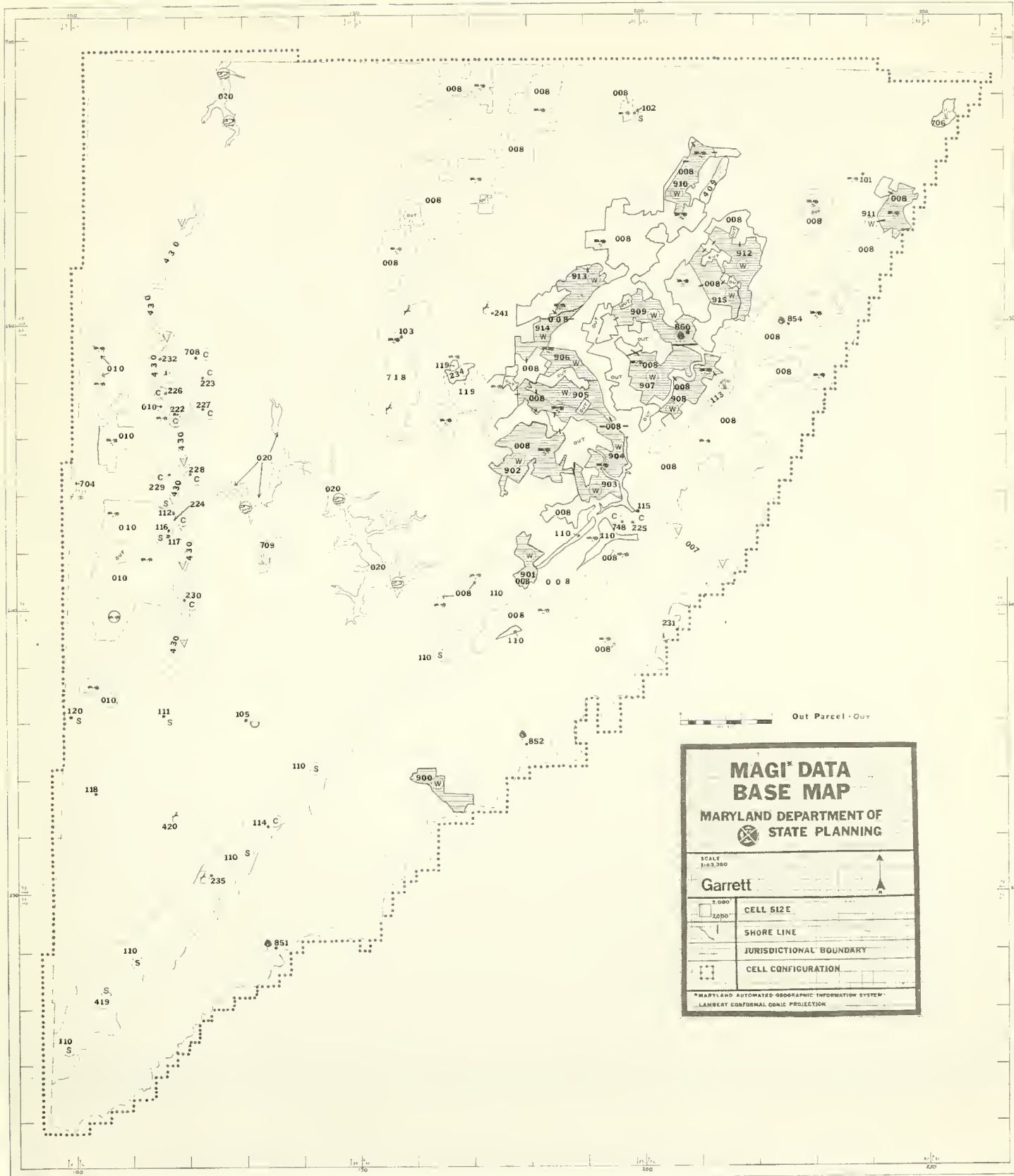
SCALE
1:50,000

Frederick

	CELL SIZE
	SHORE LINE
	JURISDICTIONAL BOUNDARY
	CELL CONFIGURATION


MARYLAND AUTOMATED GEOGRAPHIC INFORMATION SYSTEM
LAMBERT CONFORMAL CONIC PROJECTION





**MAGI™ DATA
BASE MAP**

**MARYLAND DEPARTMENT OF
STATE PLANNING**



Kent

CELL SIZE

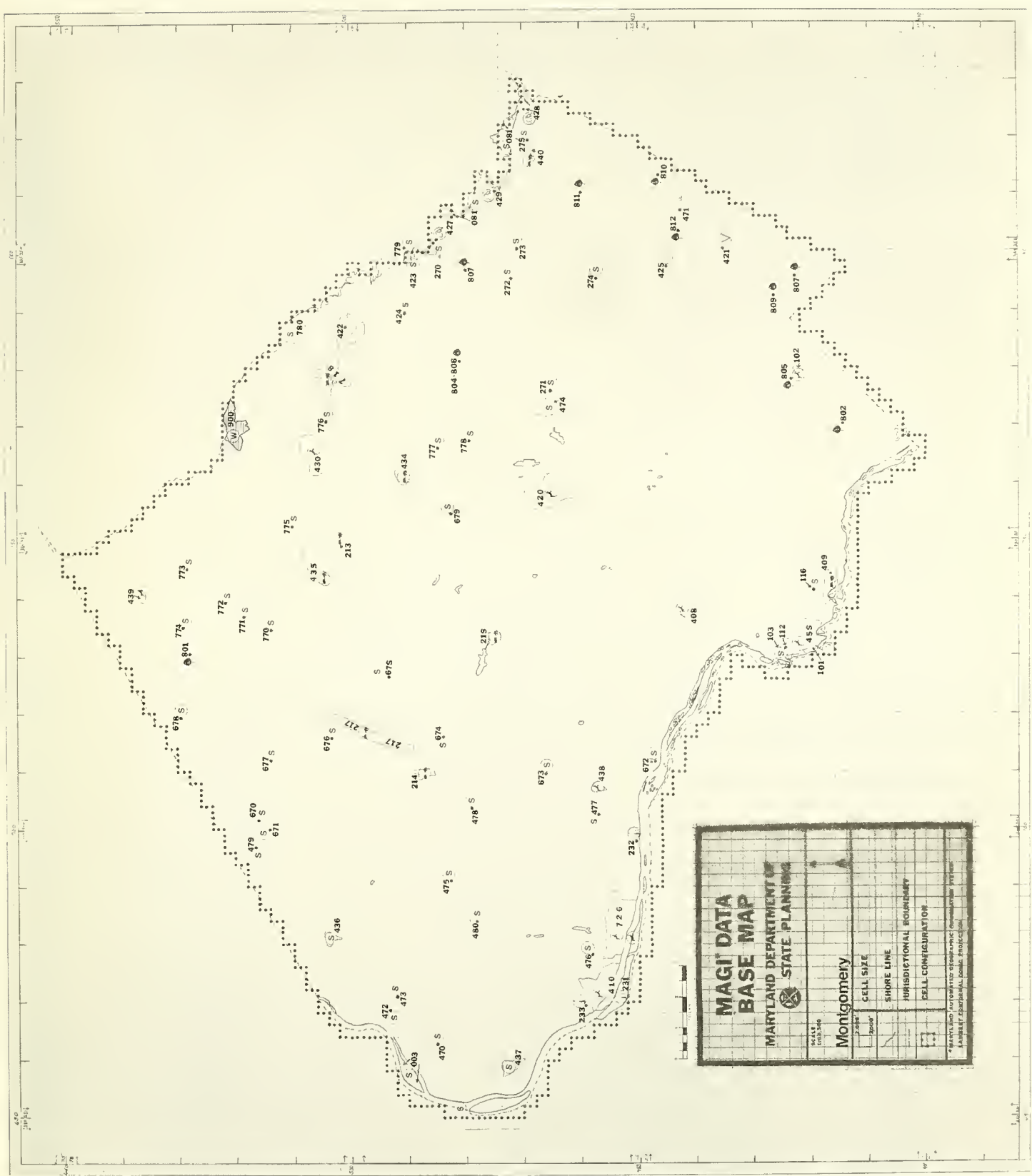
SHORE LINE

JURISDICTIONAL BOUNDARY

CELL CONFIGURATION

*MAGI™ is a trademark of Geographic Information Systems
© 1999 by the Maryland Department of State Planning





**MAGI DATA
BASE MAP**

MARYLAND DEPARTMENT OF
STATE PLANNING

Montgomery

SCALE
1:2500

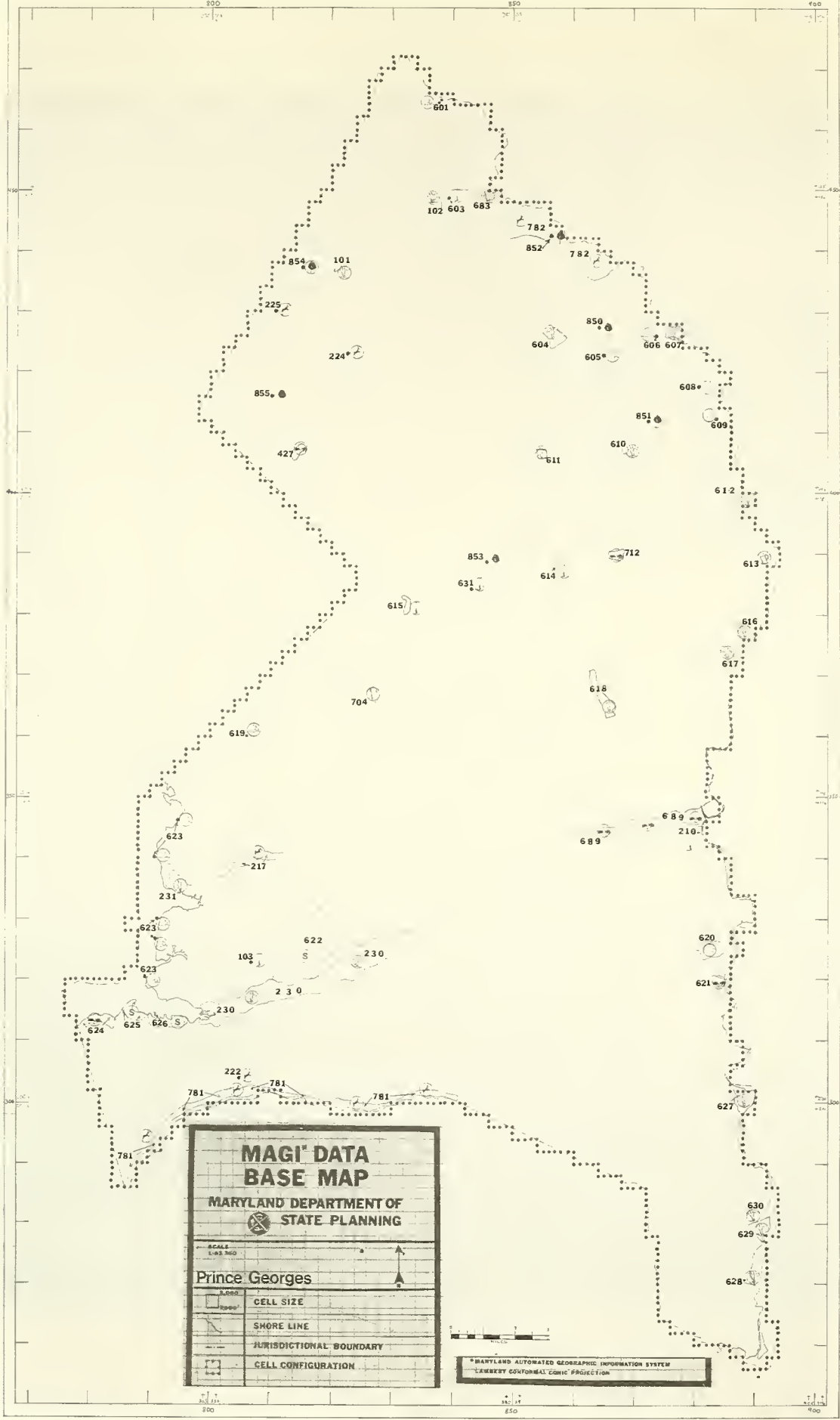
CELL SIZE
200' x 200'

SHORE LINE

JURISDICTIONAL BOUNDARY

CELL CONFIGURATION

* MARYLAND AUTOMATIC DEWARPING COORDINATION PROJECT
BASED UPON FEDERAL ZONING PROJECTIONS



**MAGI DATA
BASE MAP**

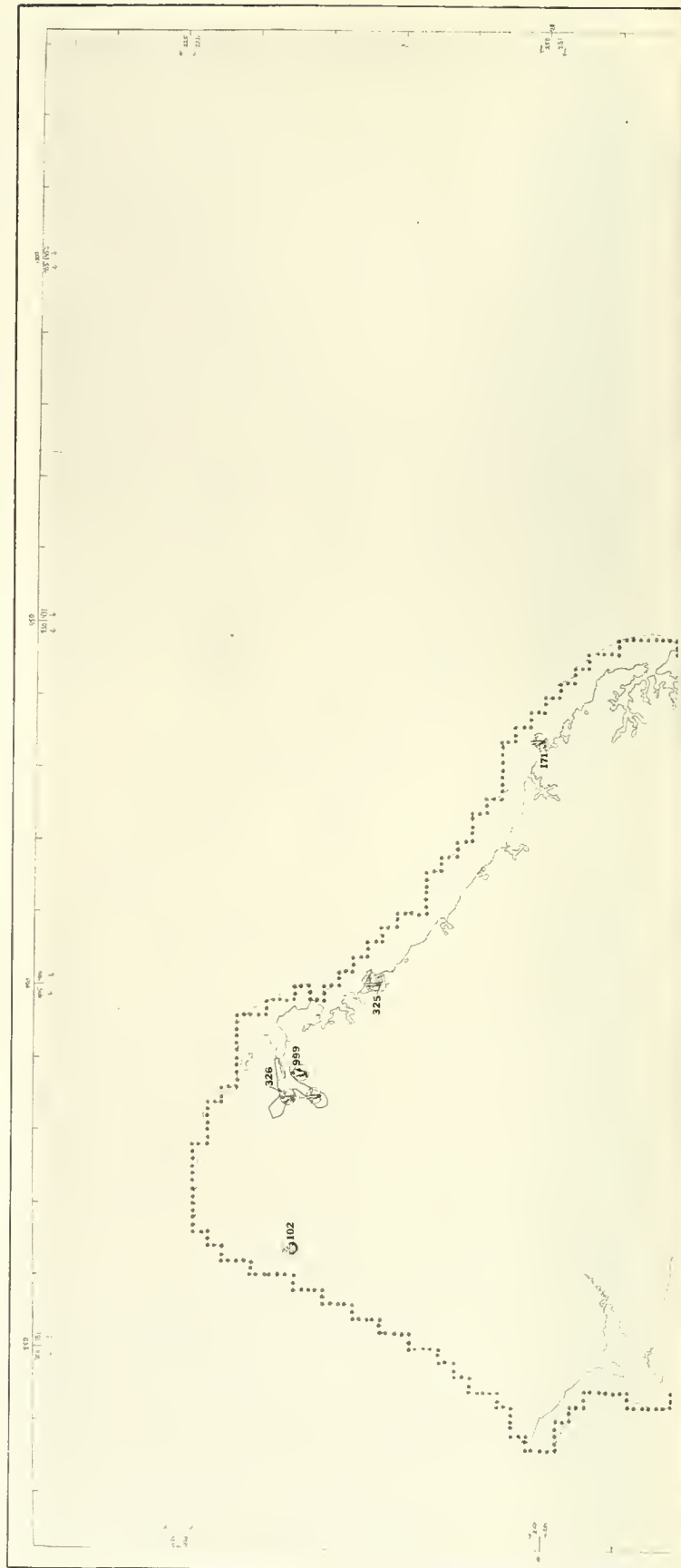
MARYLAND DEPARTMENT OF
STATE PLANNING


SCALE
1:63,360

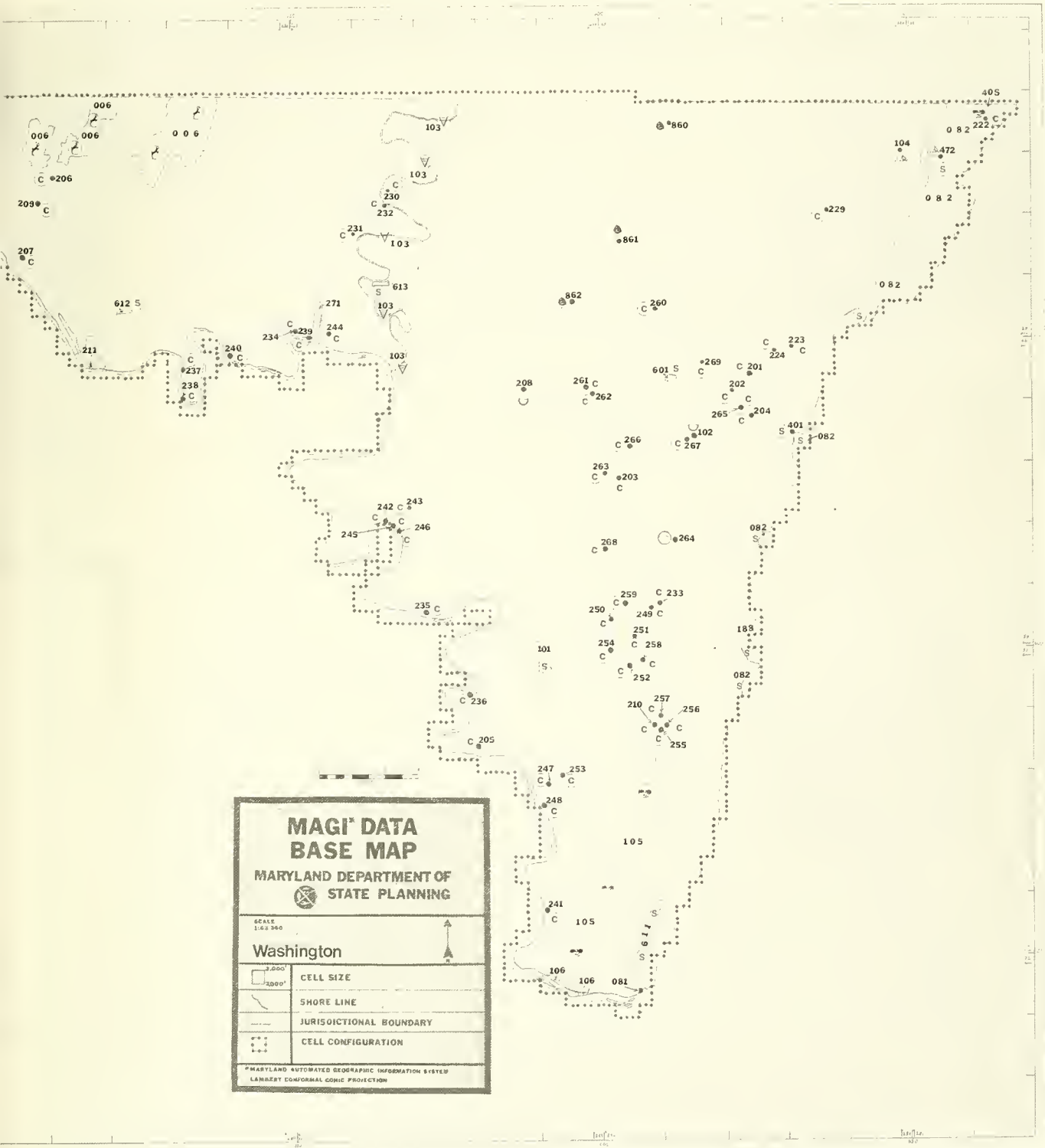
Prince Georges

	CELL SIZE
	SHORE LINE
	JURISDICTIONAL BOUNDARY
	CELL CONFIGURATION

MARYLAND AUTOMATED GEOGRAPHIC INFORMATION SYSTEM
LAMBERT CONFORMAL CONIC PROJECTION







**MAGI™ DATA
BASE MAP**

**MARYLAND DEPARTMENT OF
STATE PLANNING**

Wicomico

SCALE
1" = 1.25 MI.

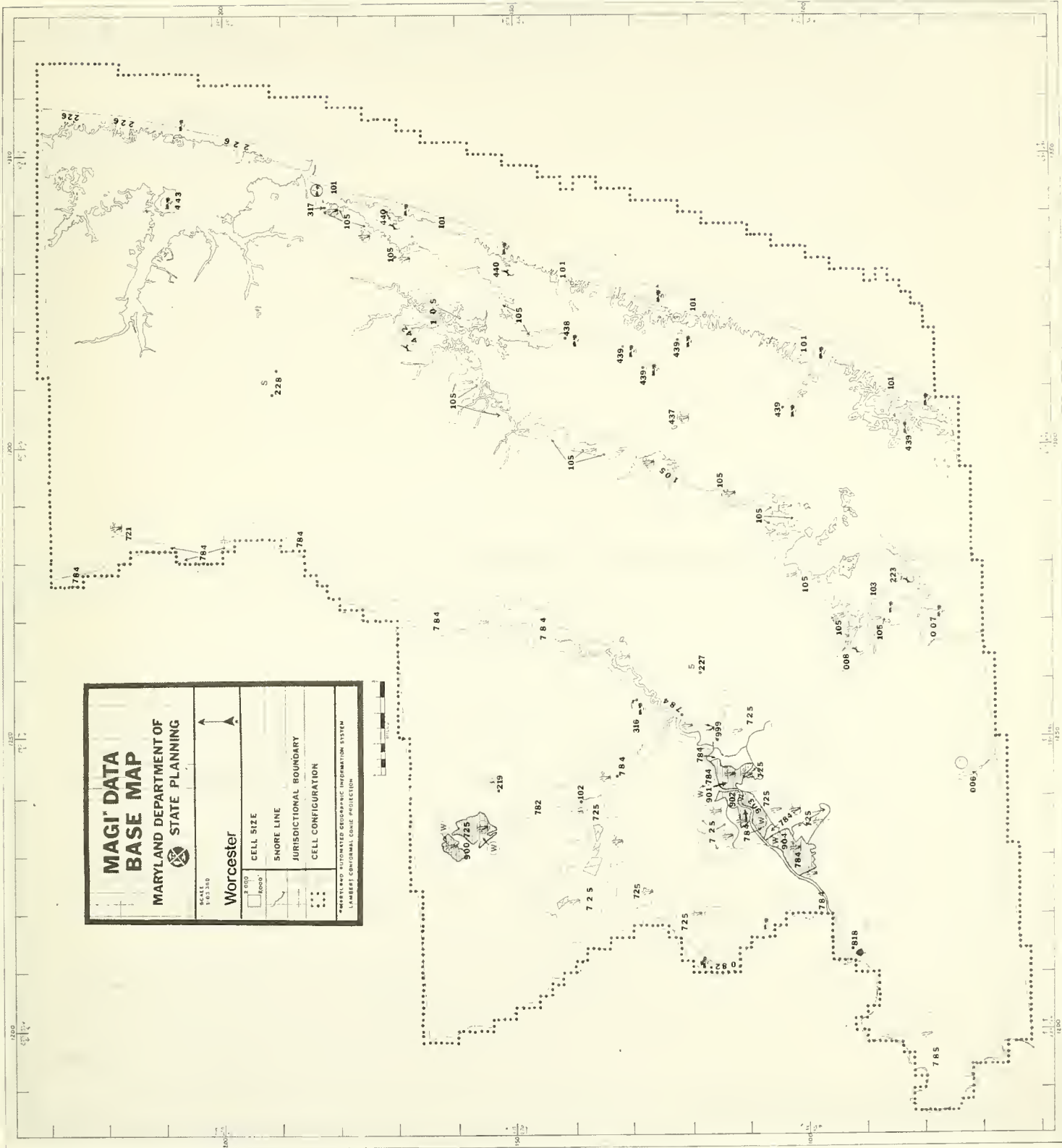
CELL SIZE

SHORE LINE

JURISDICTIONAL BOUNDARY

CELL CONFIGURATION

*MAGI™ IS AN INTEGRATED GEOGRAPHIC INFORMATION SYSTEM
BASED ON THE NATIONAL DATUM OF 1983



**MAGI DATA
BASE MAP**

**MARYLAND DEPARTMENT OF
STATE PLANNING**

Worchester

SCALE
1:63,360

CELL SIZE
2,000'

SHORE LINE
1:6000'

JURISDICTIONAL BOUNDARY

CELL CONFIGURATION

MARYLAND AUTOMATED GEOMATIC INFORMATION SYSTEM
LAMBERT CONFORMAL CONIC PROJECTION


APPENDIX II

SMITHSONIAN INSTITUTION


CHESAPEAKE BAY


NATURAL AREAS SURVEY

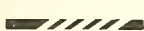
MAP LEGEND

 Primary Sites-Natural Areas

 Buffer Zones

 State and Local Lands

 Federally Owned Lands

 Private & Quasi-Public Lands



Osprey Nests



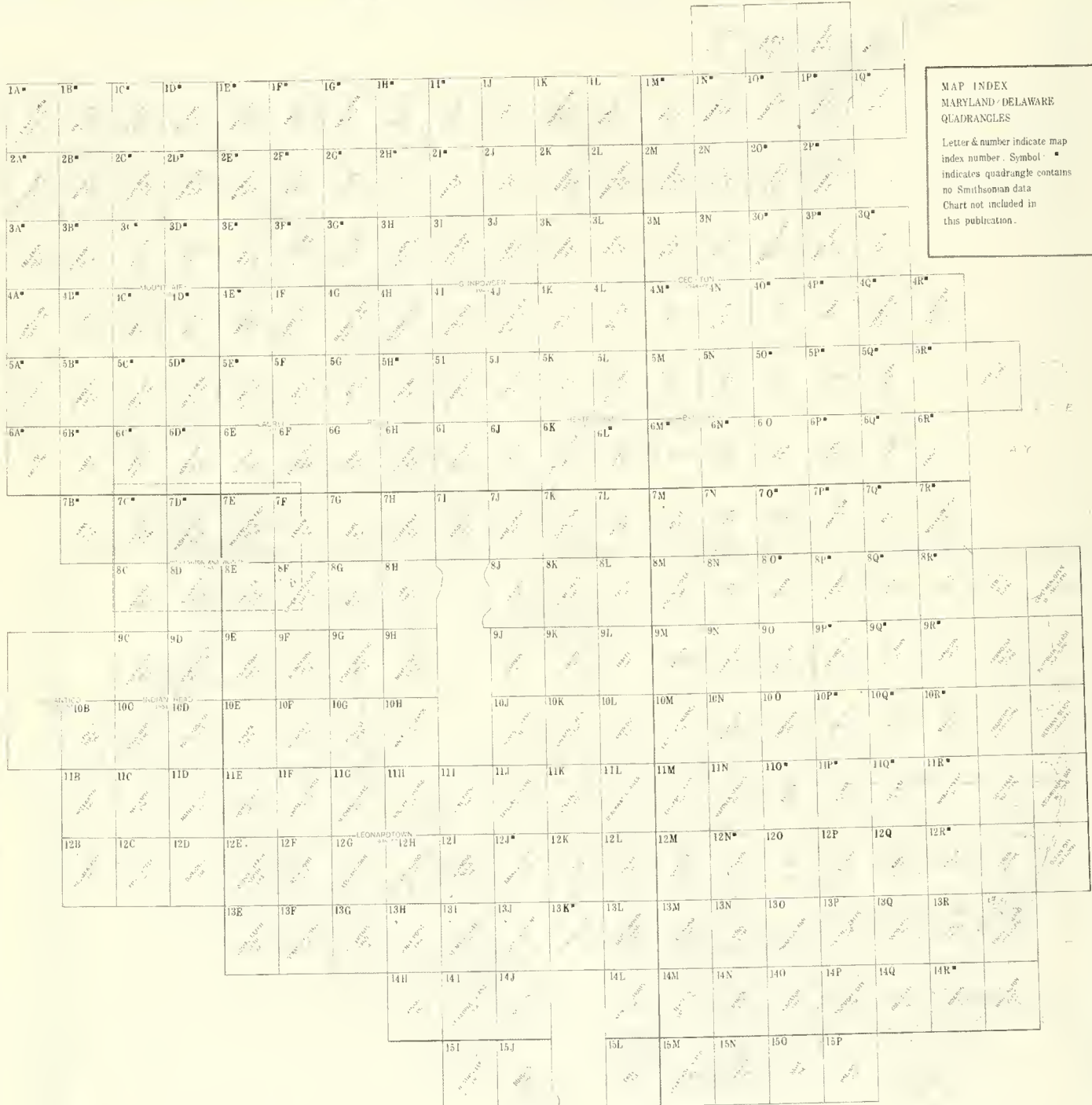
Bald Eagle Nests



Delmarva Fox Squirrel

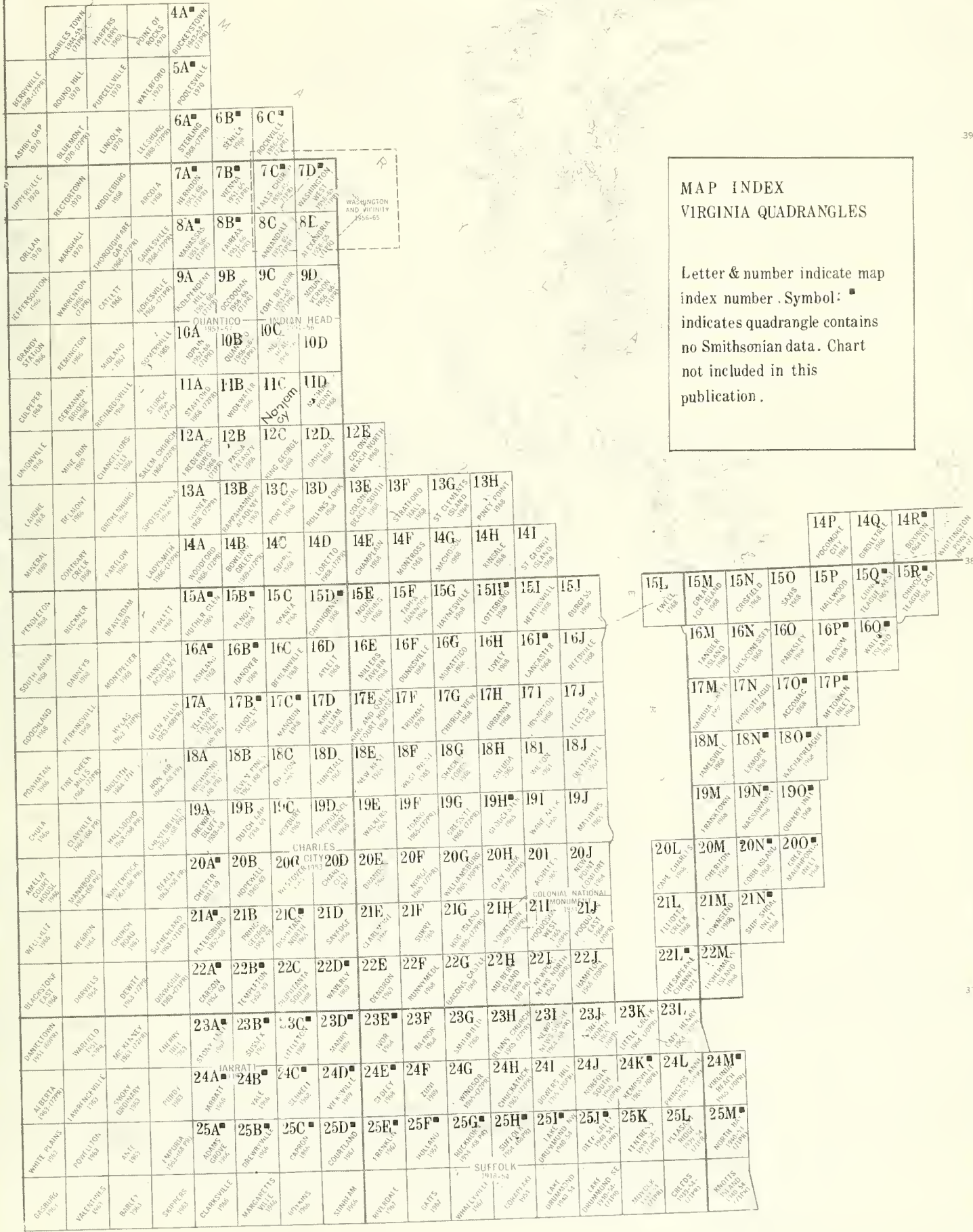


Major Heronries



MAP INDEX
MARYLAND / DELAWARE
QUADRANGLES

Letter & number indicate map index number. Symbol: ■ indicates quadrangle contains no Smithsonian data. Chart not included in this publication.

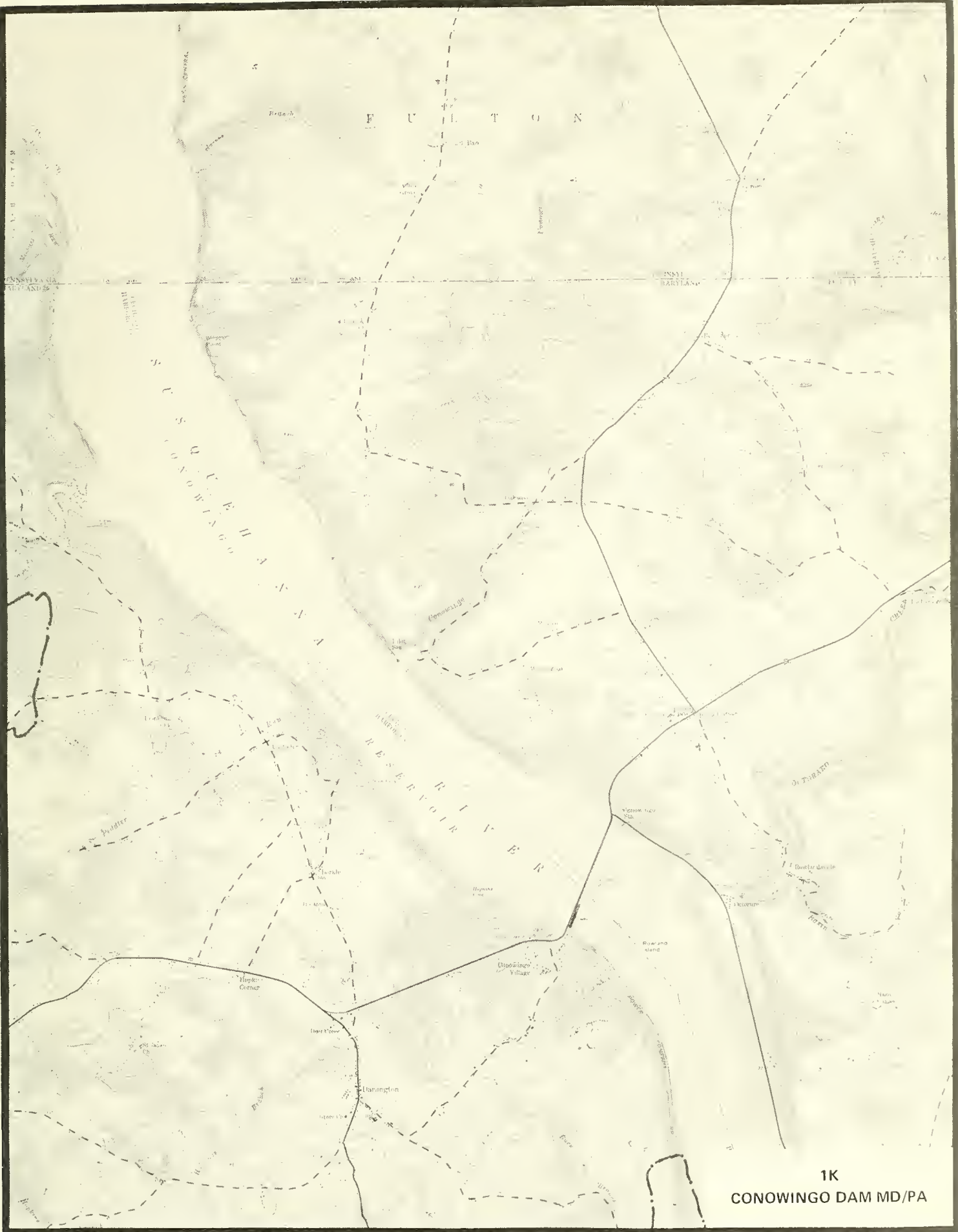


MAP INDEX
VIRGINIA QUADRANGLES


Letter & number indicate map index number. Symbol: ■ indicates quadrangle contains no Smithsonian data. Chart not included in this publication.



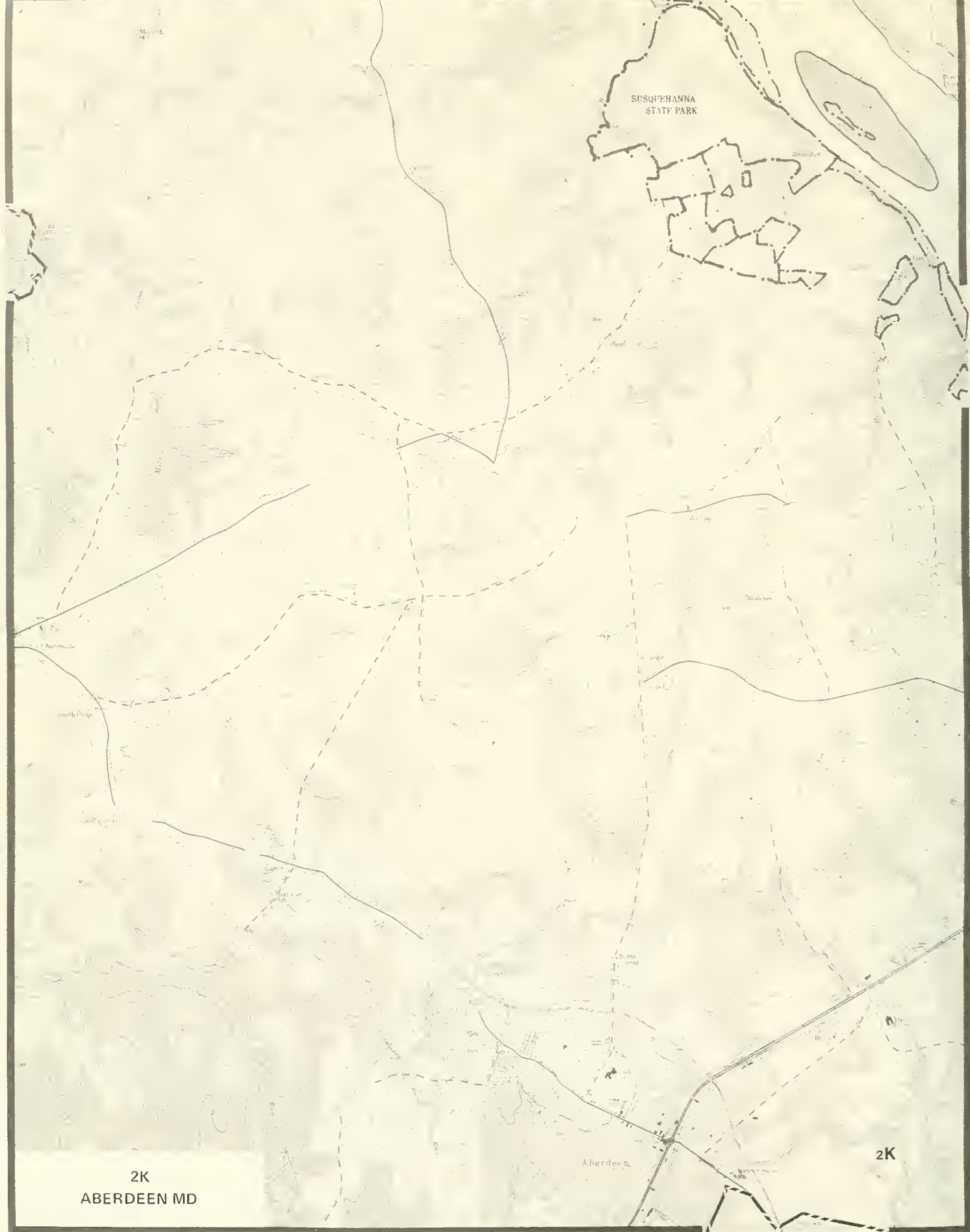
1J
DELTA MD/PA



1K
CONOWINGO DAM MD/PA

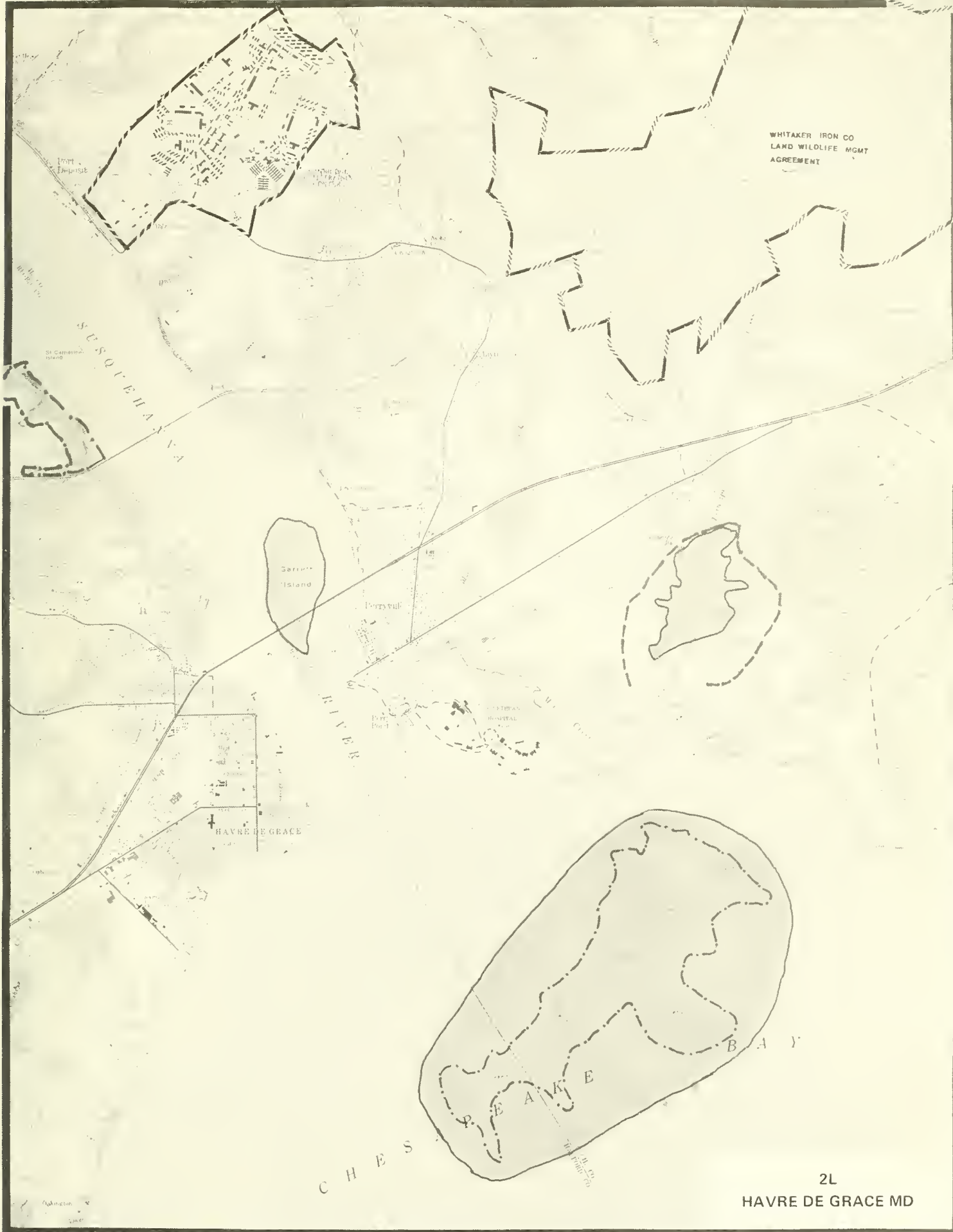


1L
RISING SUN MD



2K
ABERDEEN MD

2K



WHITAKER IRON CO
LAND WILDLIFE MGMT
AGREEMENT

HAVRE DE GRACE

C H E S

2L
HAVRE DE GRACE MD



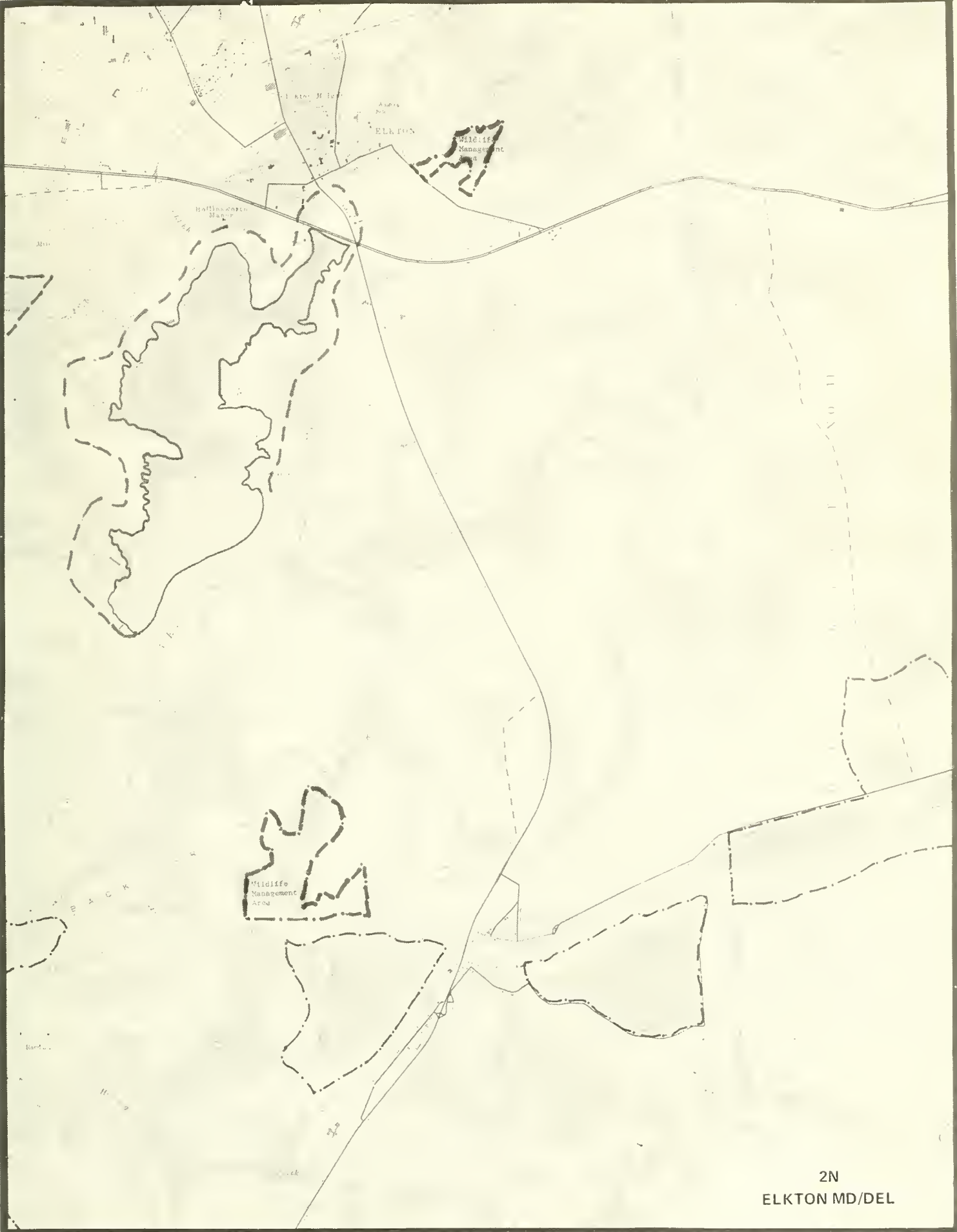
CHESAPEAKE BAY

CAMP RODNEY SCOUT RESERVATION

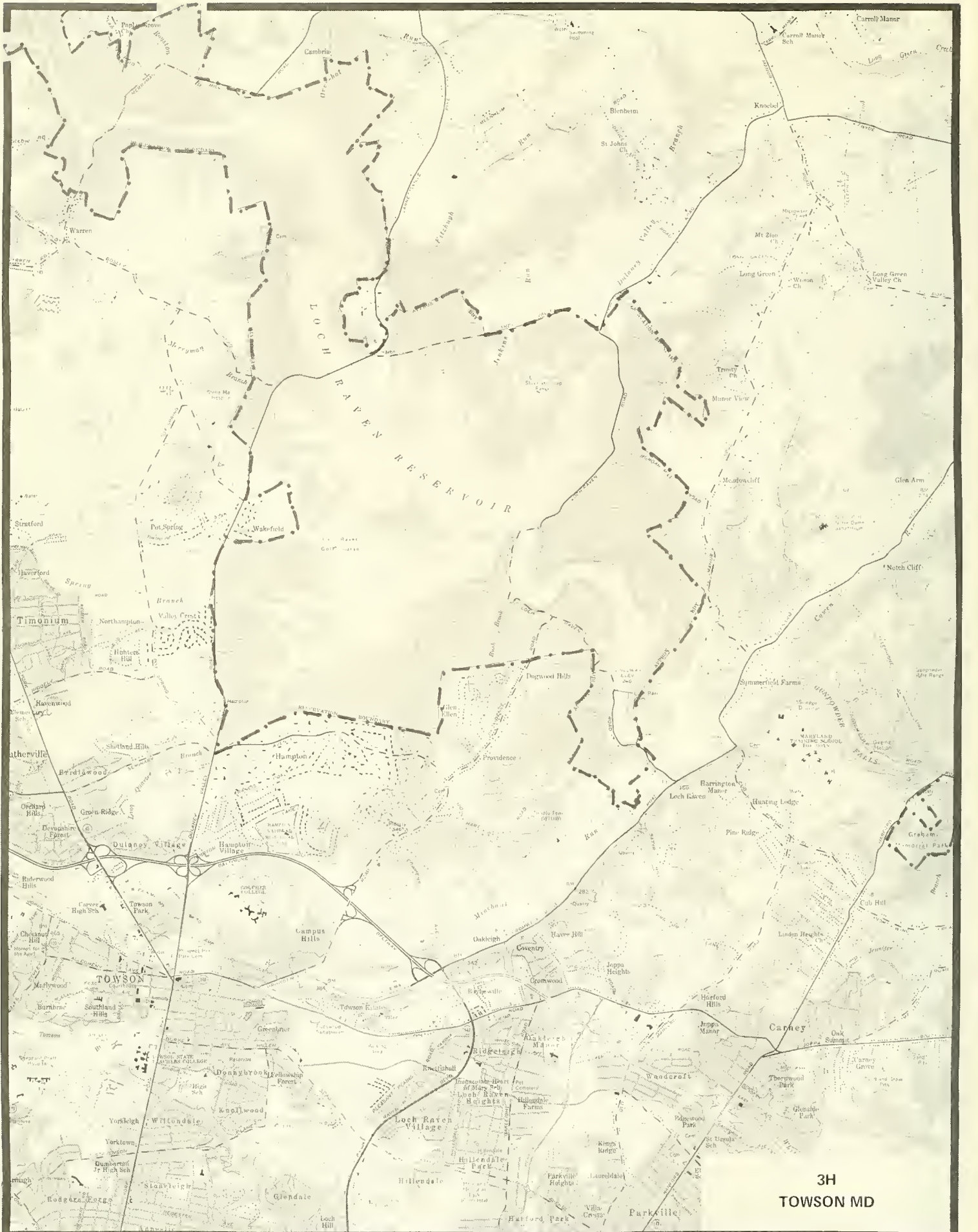
Red Point

2M
NORTH EAST MD

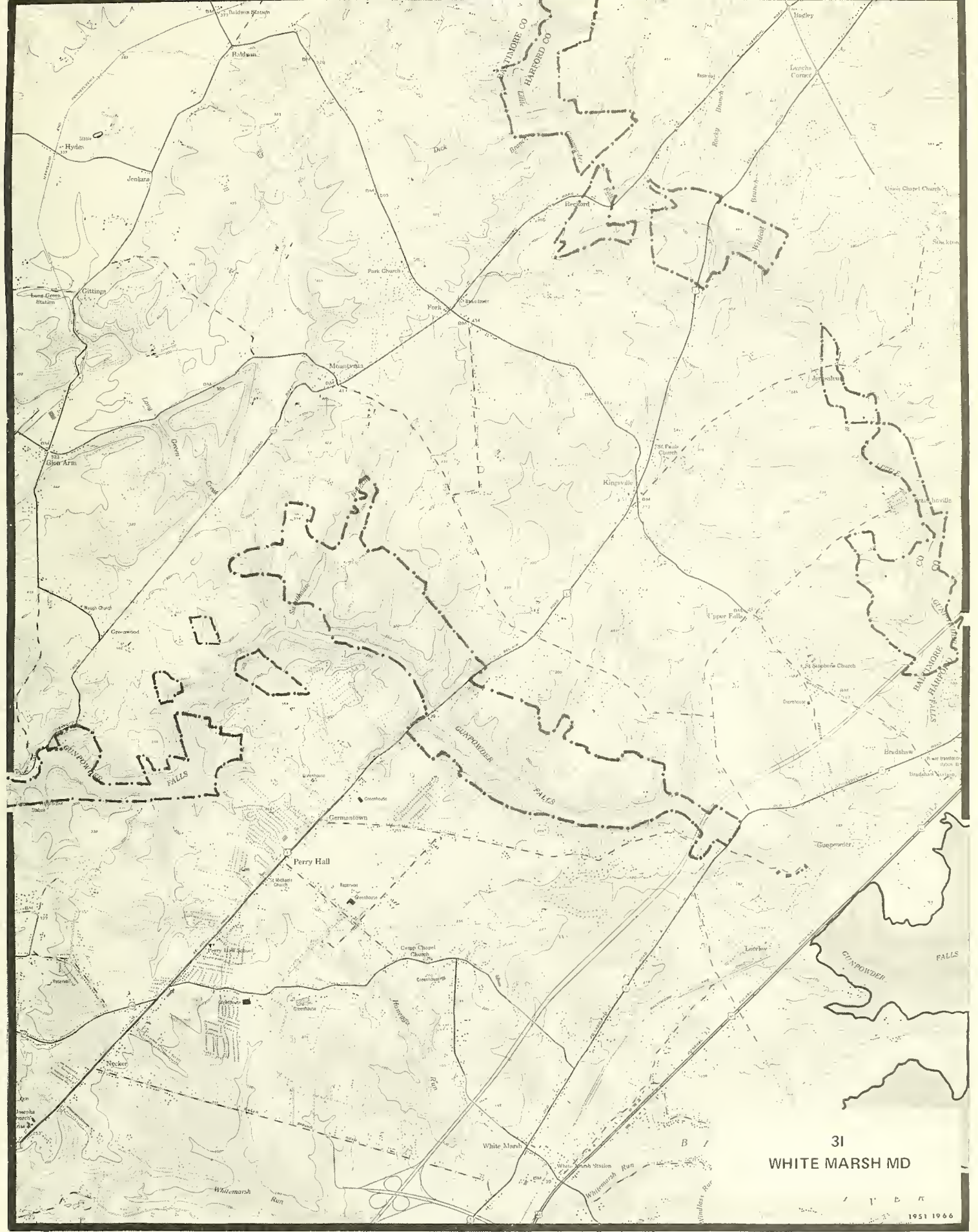
1952 1970

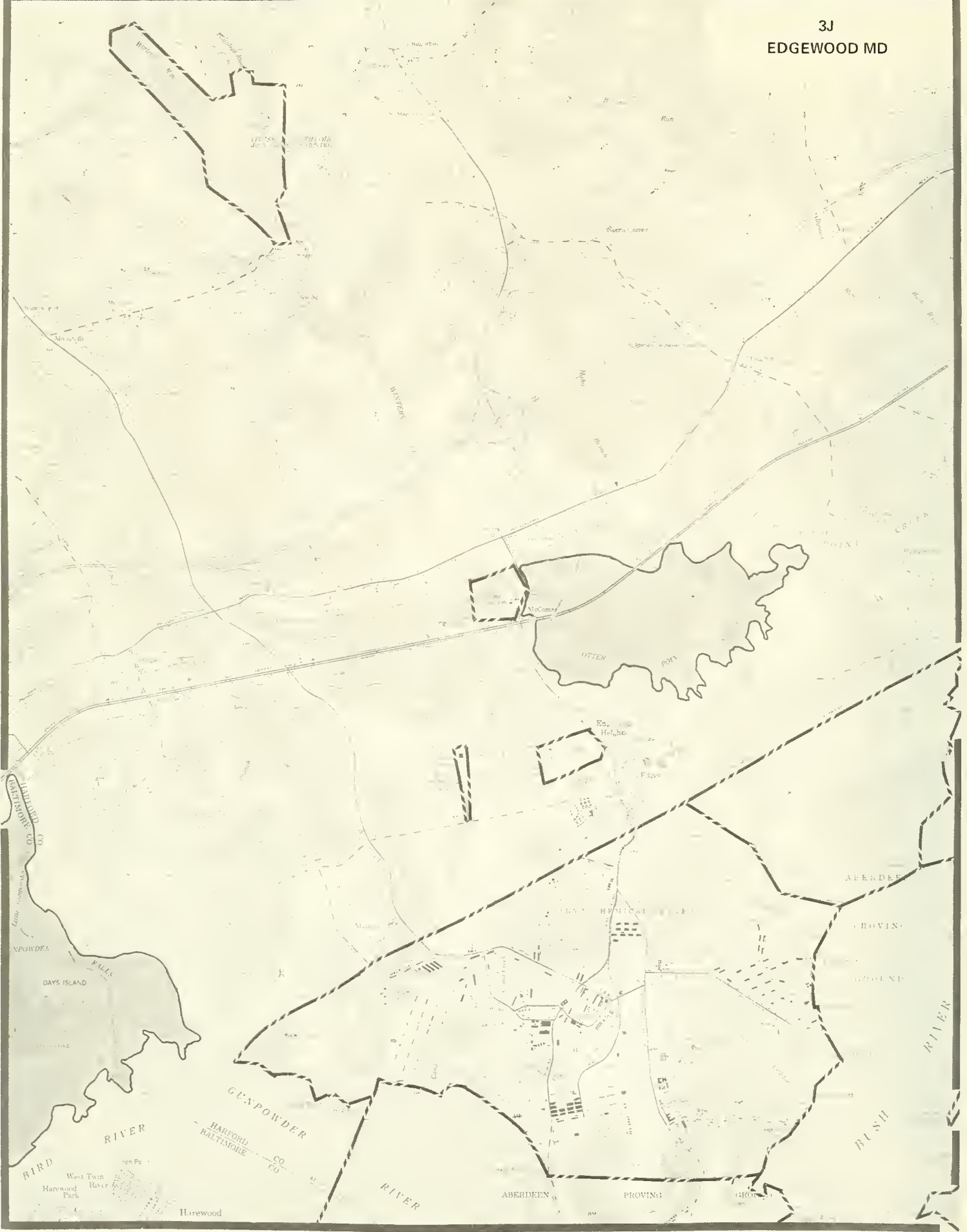


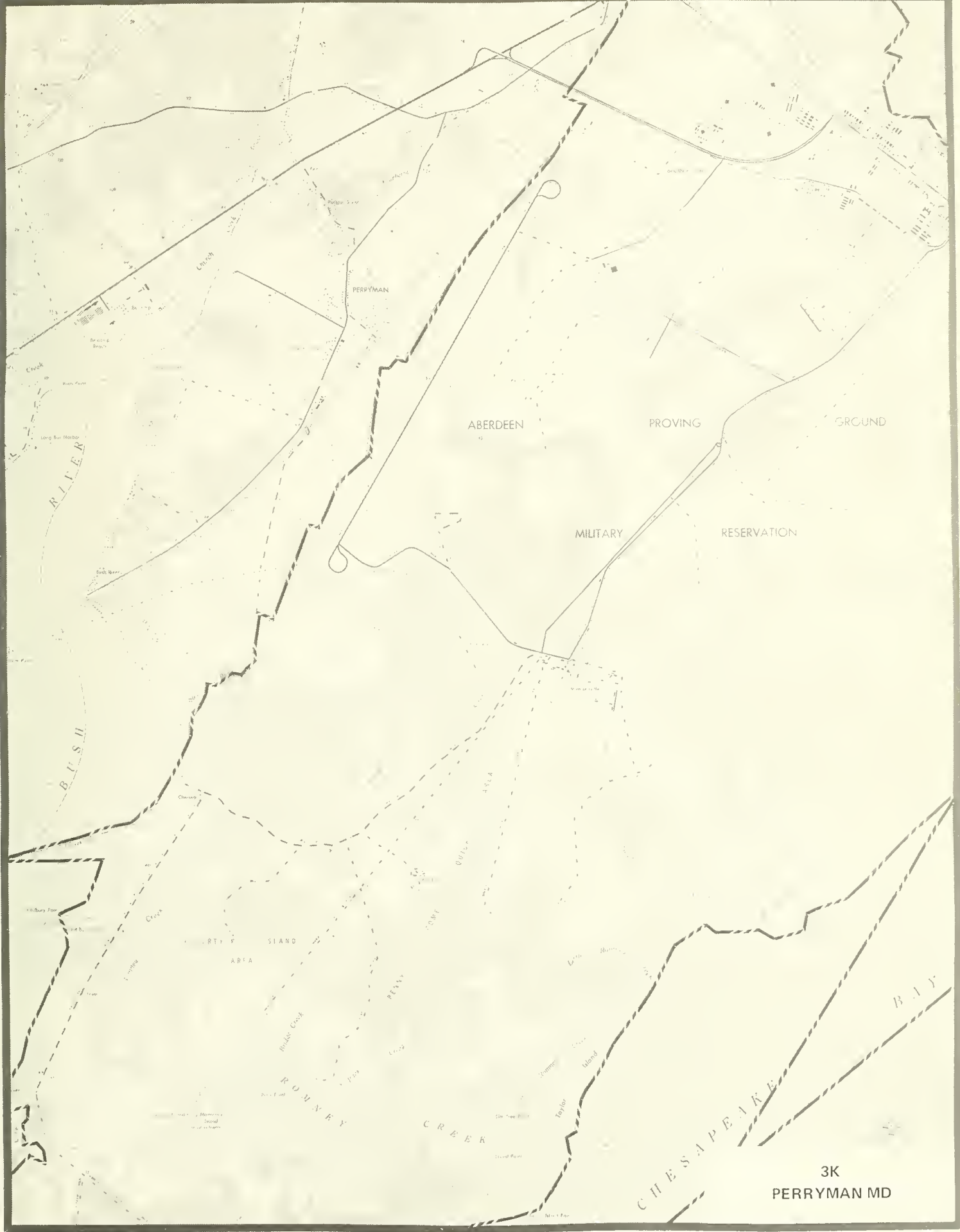
2N
ELKTON MD/DEL



3H
TOWSON MD







3K
PERRYMAN MD


SUSQUEHANNA NATIONAL
WILDLIFE REFUGE



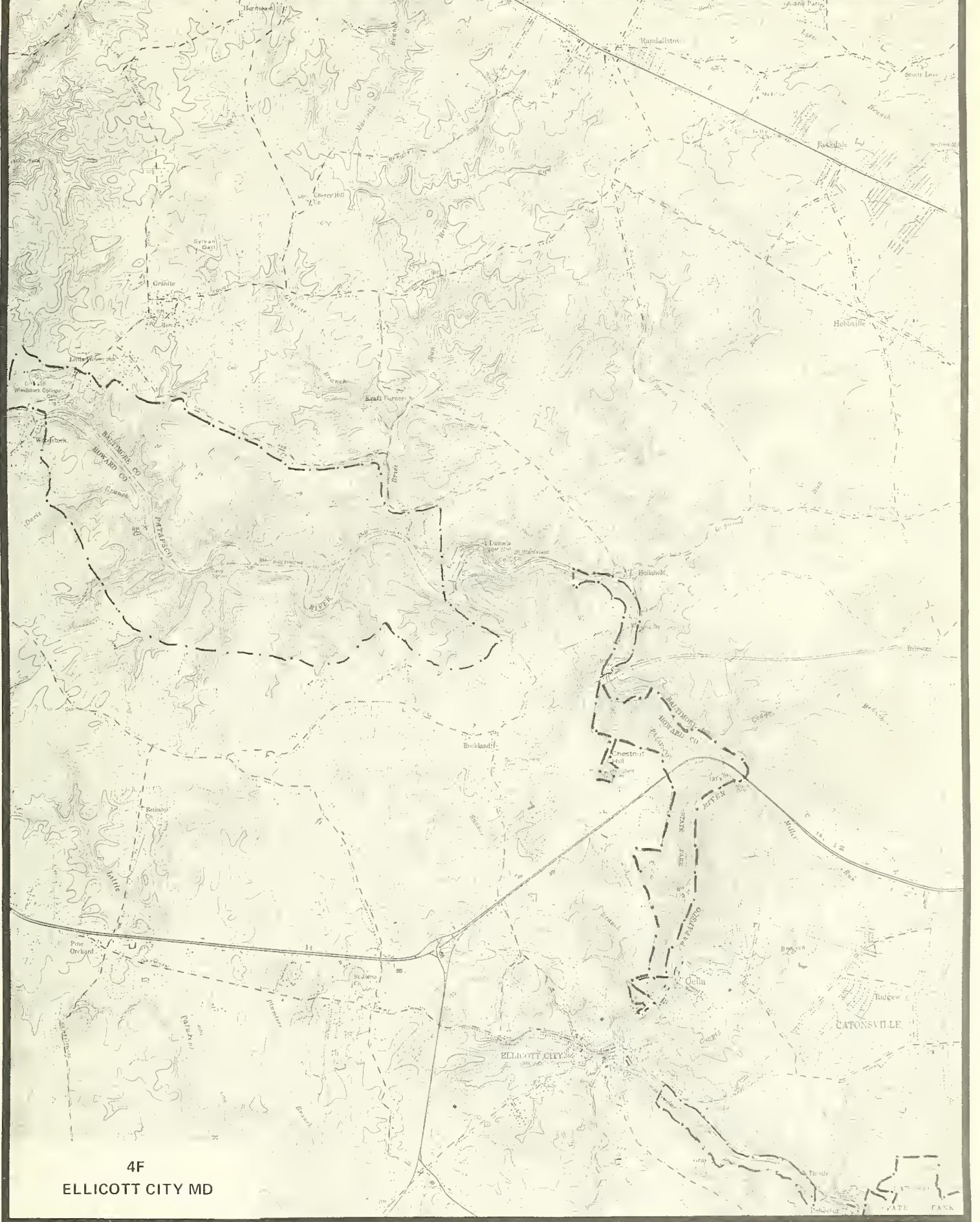
3L
SPEESUTIE MD



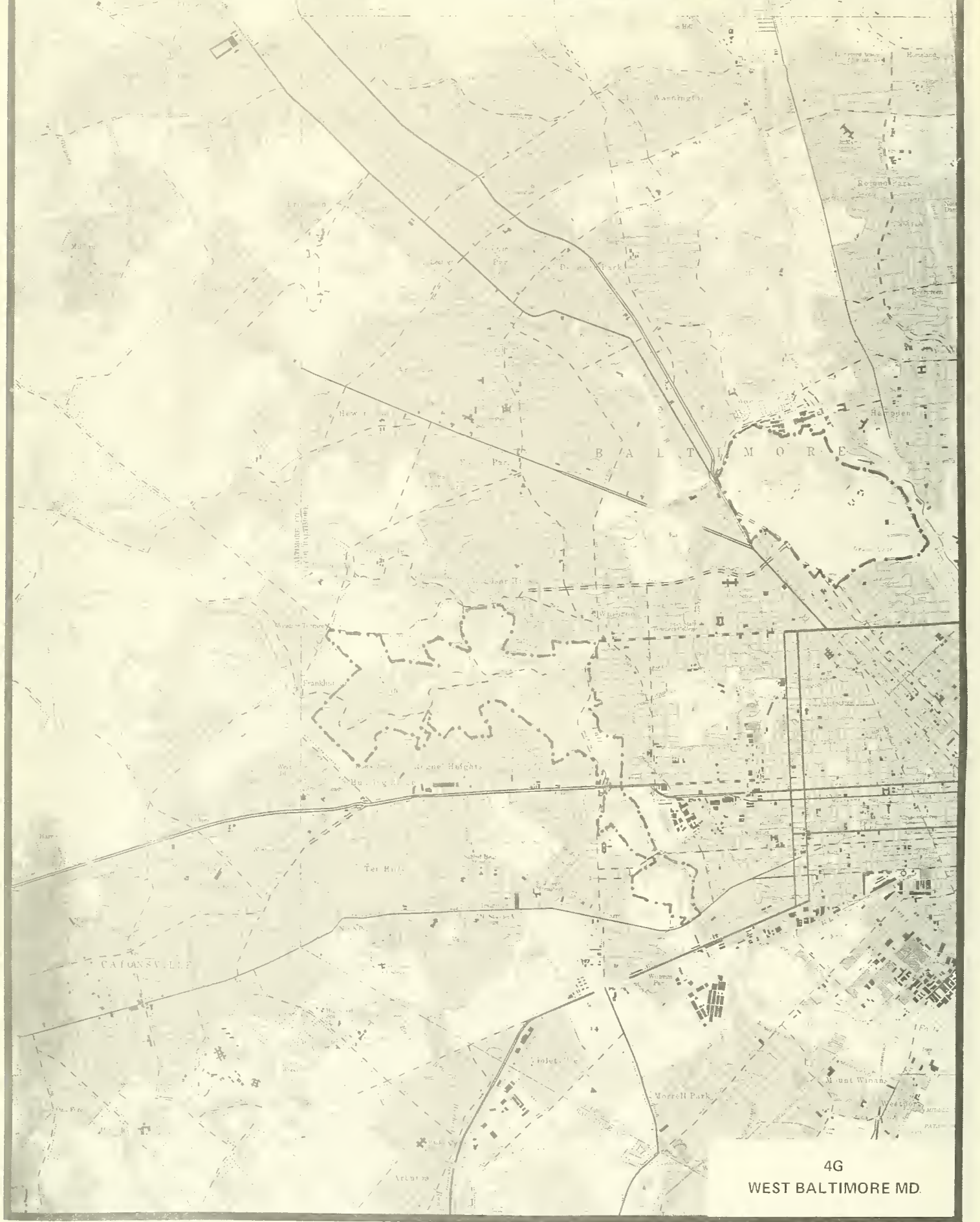
3M
EARLEVILLE MD



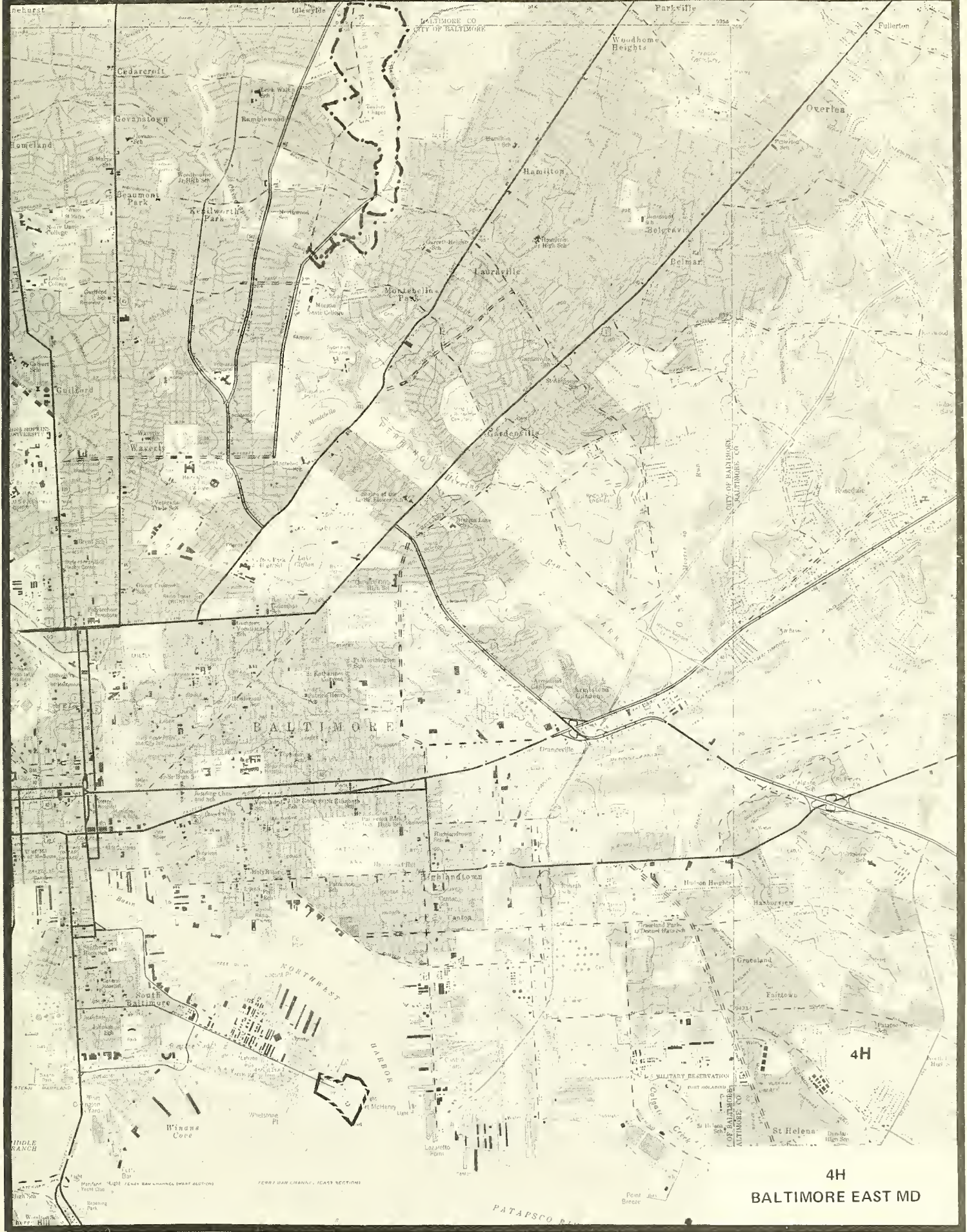
3N
CECILTON MD/DEL



4F
ELLICOTT CITY MD

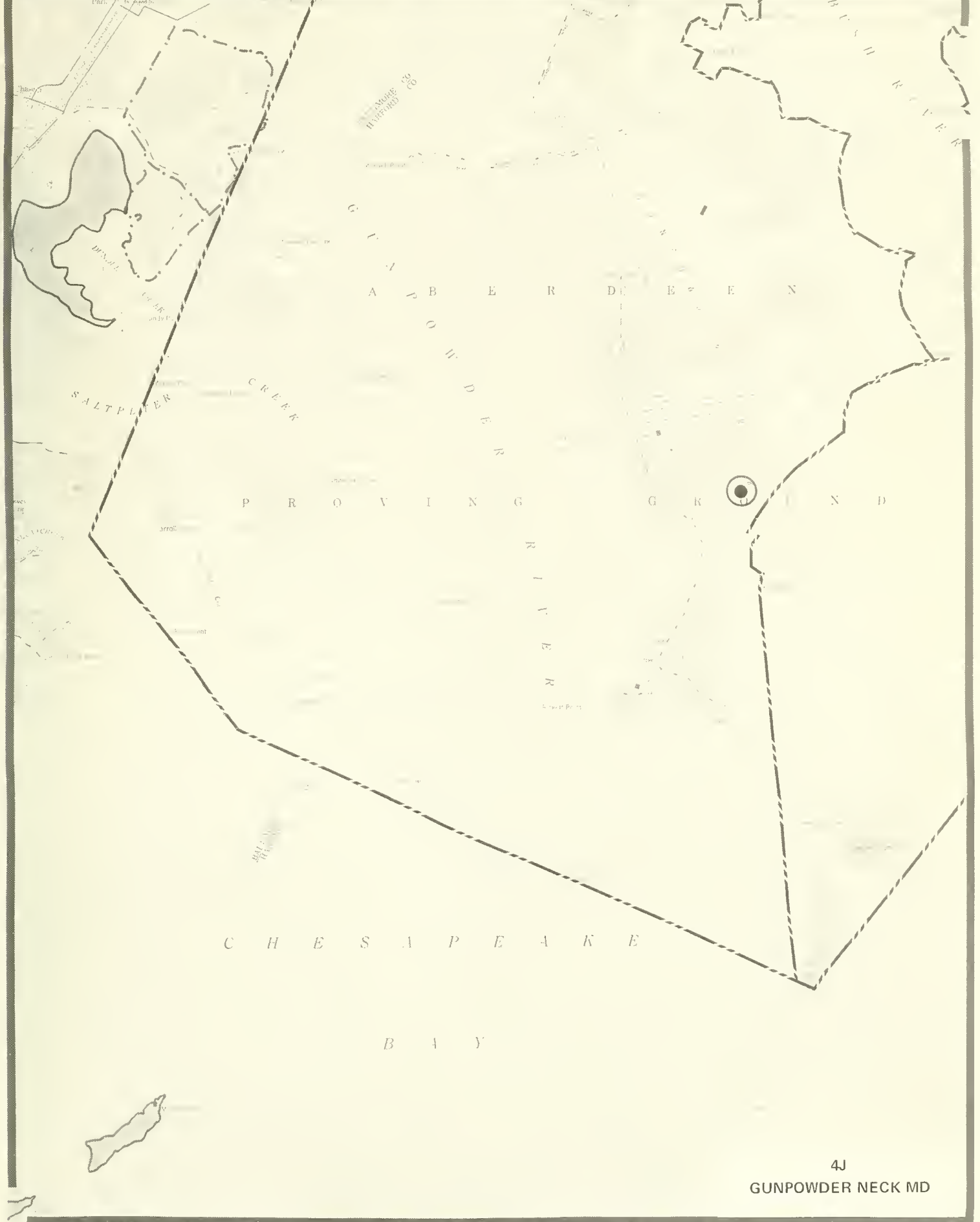


4G
WEST BALTIMORE MD.



4H

4H
BALTIMORE EAST MD



THE MARYLAND
HISTORICAL SOCIETY

A P O W D E R P R O V I N G G R I V E R

S A L T P E T E R C R E E K

P R O V I N G G R I V E R

C H E S A P E A K E

B A Y



4J

GUNPOWDER NECK MD

ABERDEEN PROVING GROUND
MILITARY RESERVATION

Mark's House

LOCKY
TOWN

B M Y

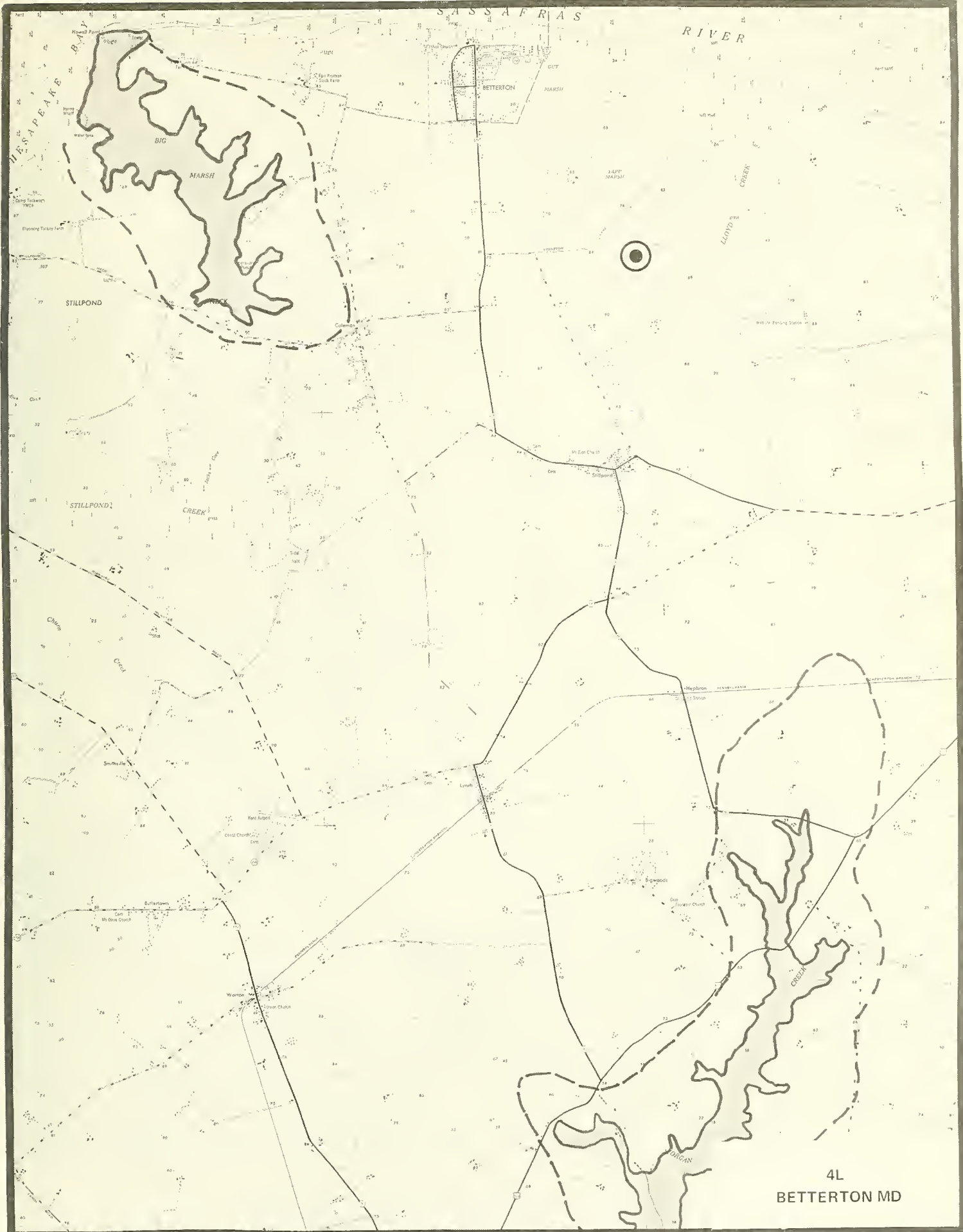
TREPOHC

C H E S A P B A K E

LAURE

PRICE

4K
HANESVILLE MD

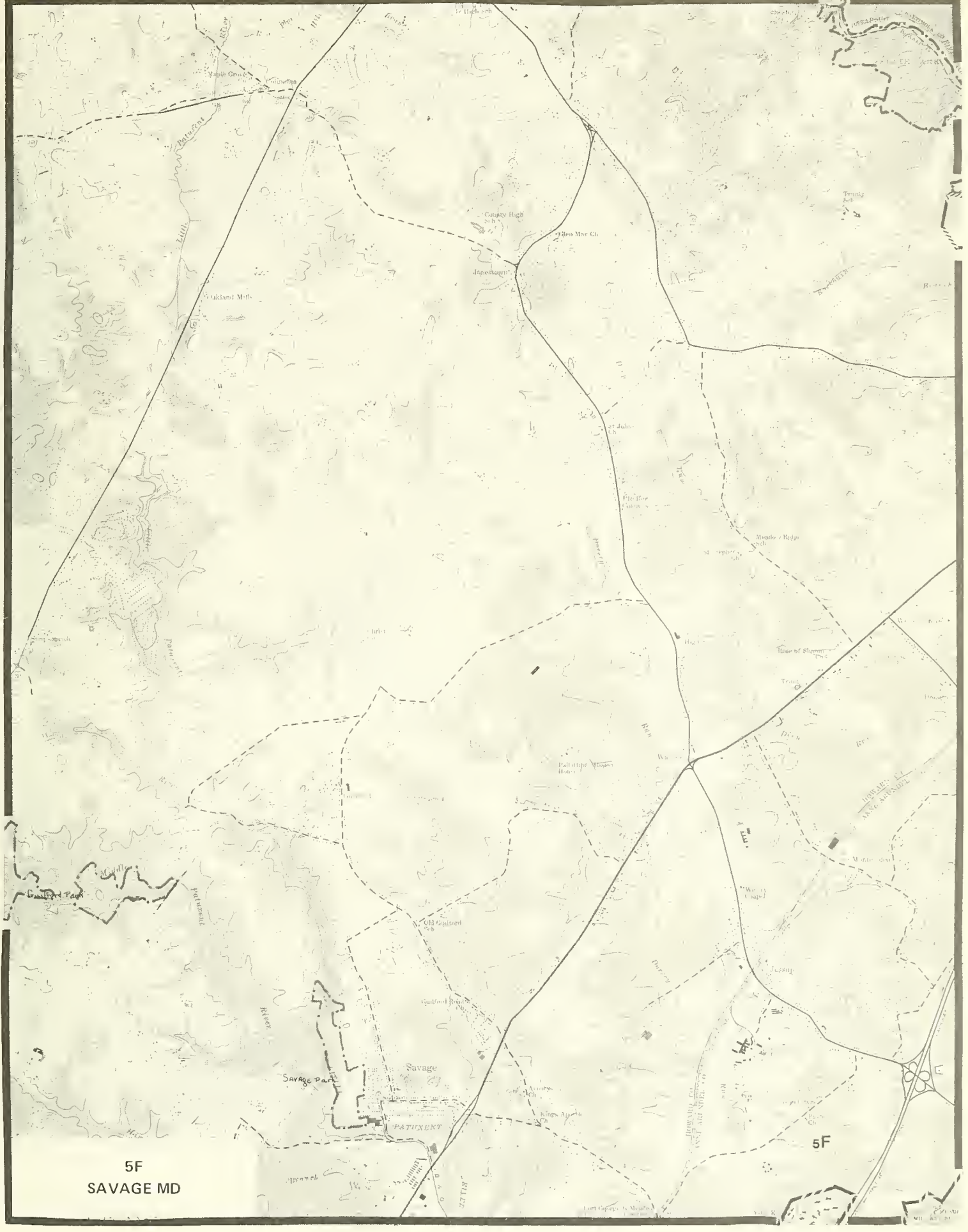


4L
BETTERTON MD



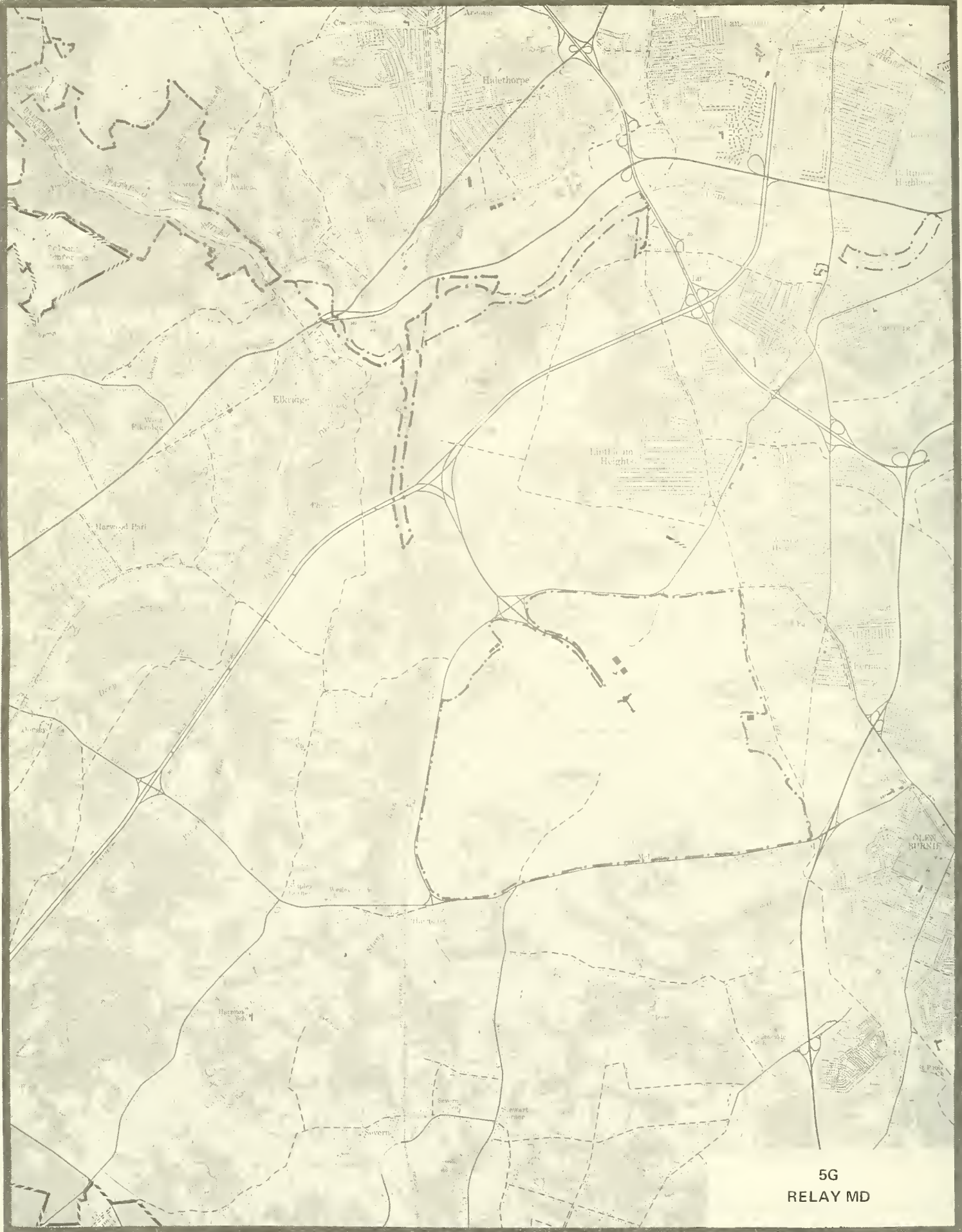
4N
MILLINGTON MD/DEL

1953

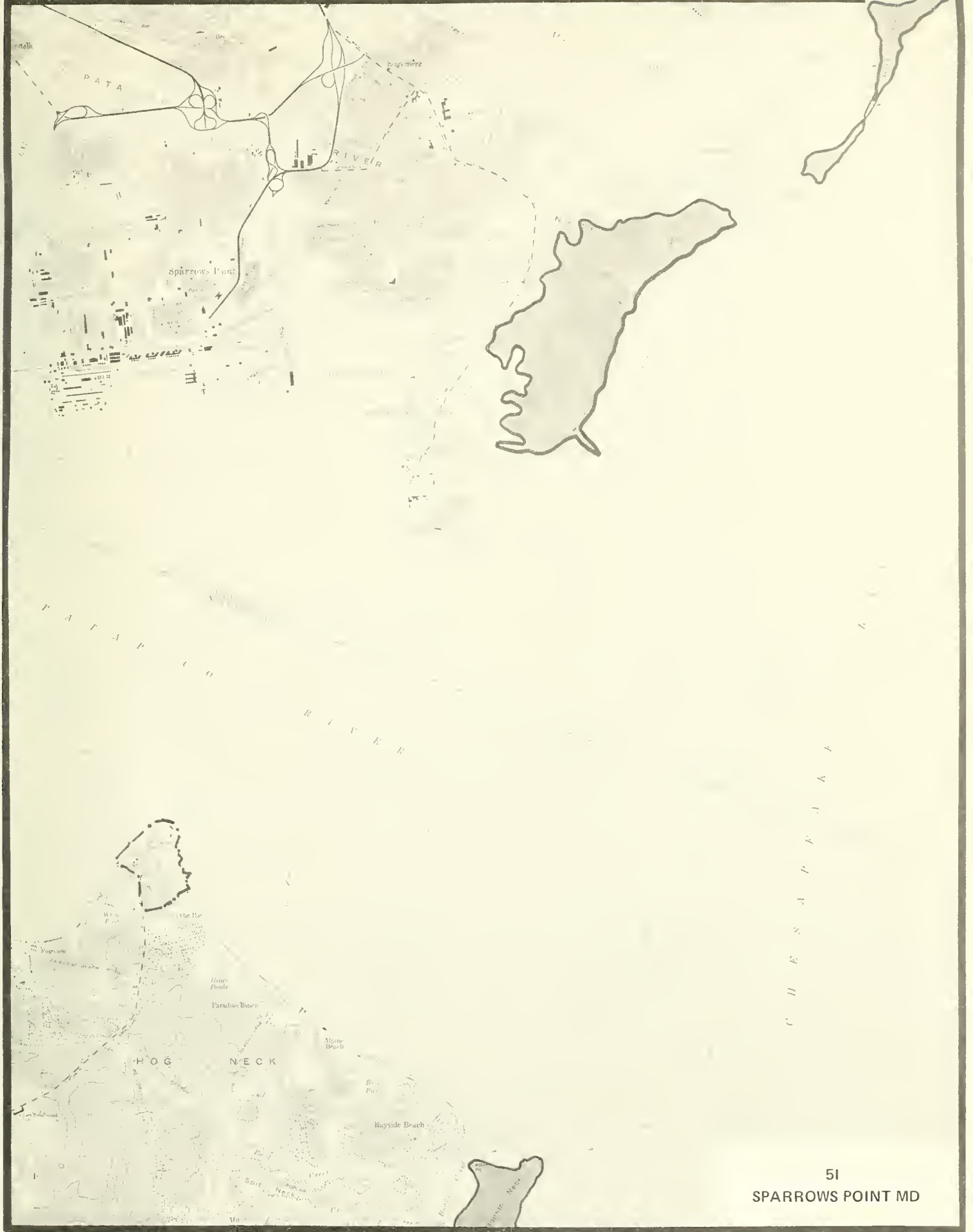


5F
SAVAGE MD

5F



5G
RELAY MD



51
SPARROWS POINT MD

BALTIMORE CO
KENT CO

C H E S A P E A K E

B A Y

BALTIMORE CO
ANNE ARUNDEL CO

Ninefoot
Knoll

ANNE ARUNDEL CO
KENT CO

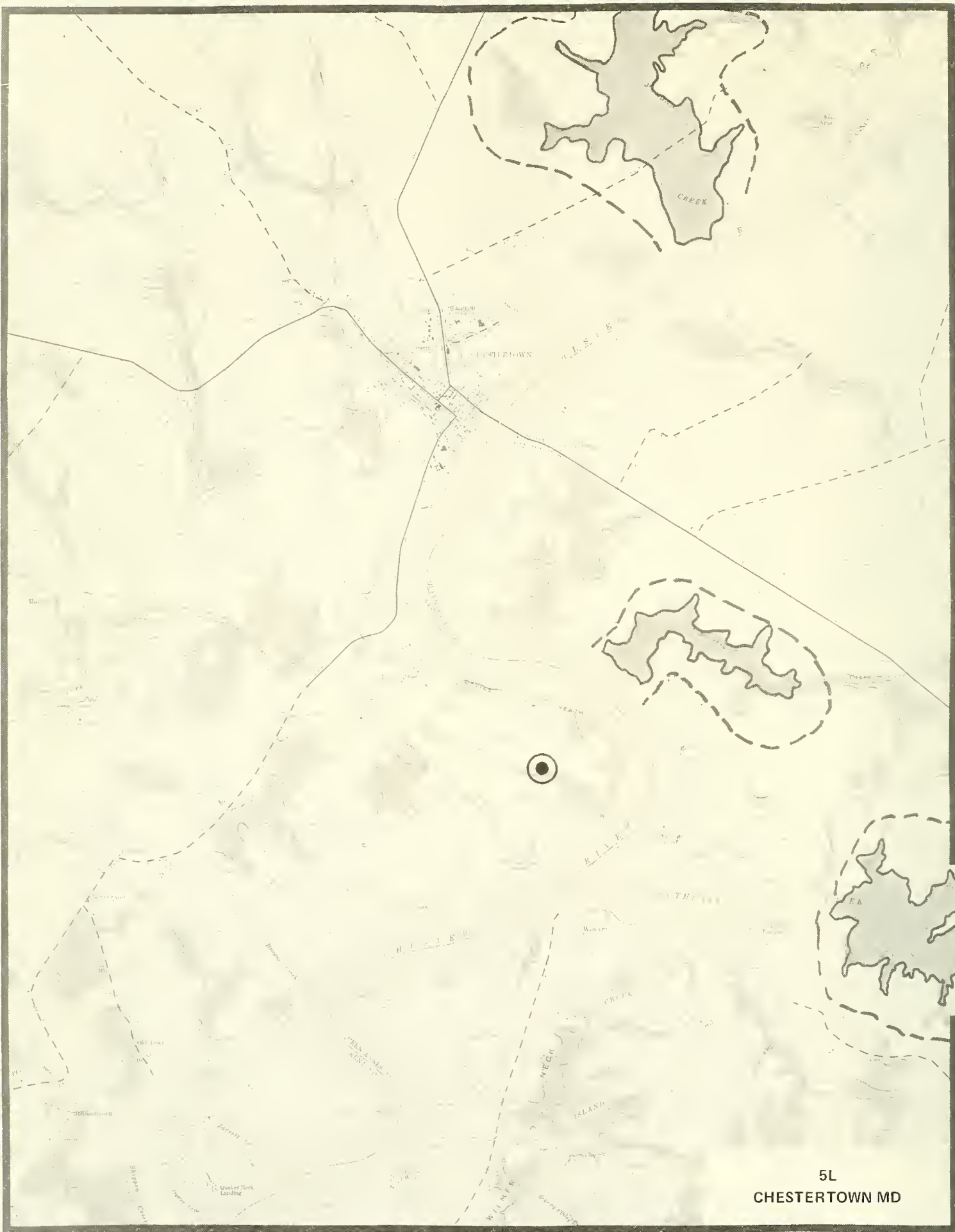


5J
SWAN POINT MD

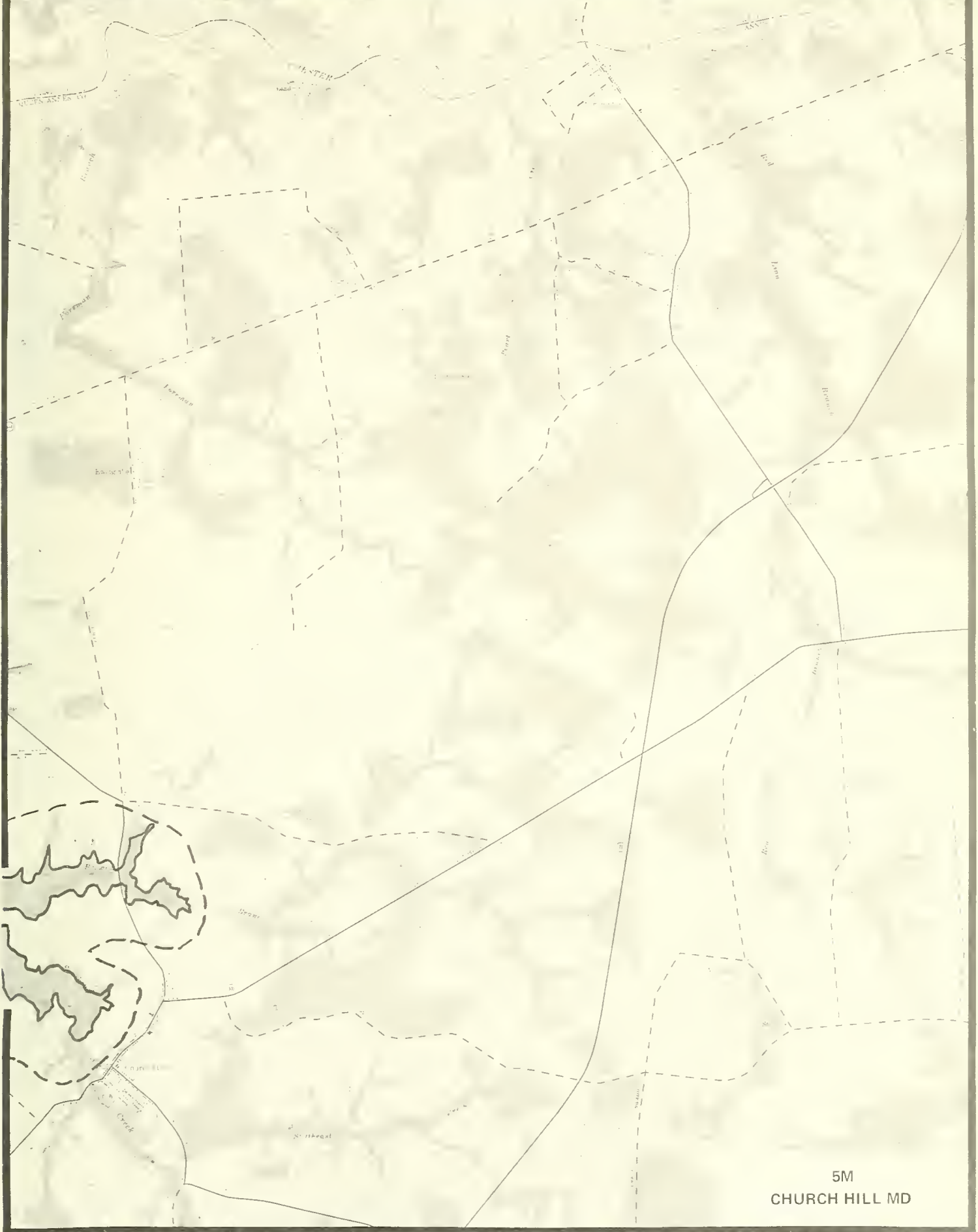
114-37-111



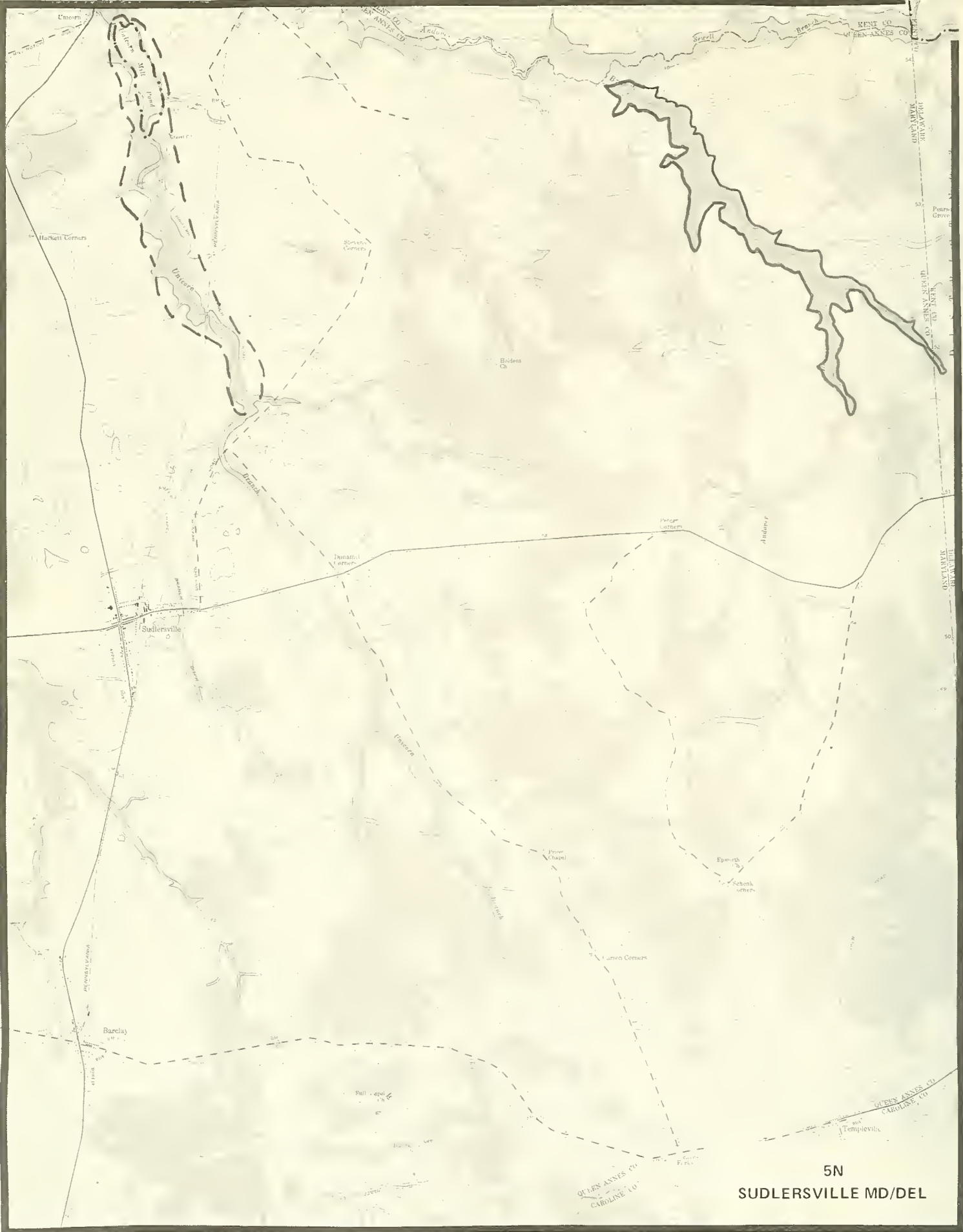
5K
ROCK HALL MD



5L
CHESTERTOWN MD

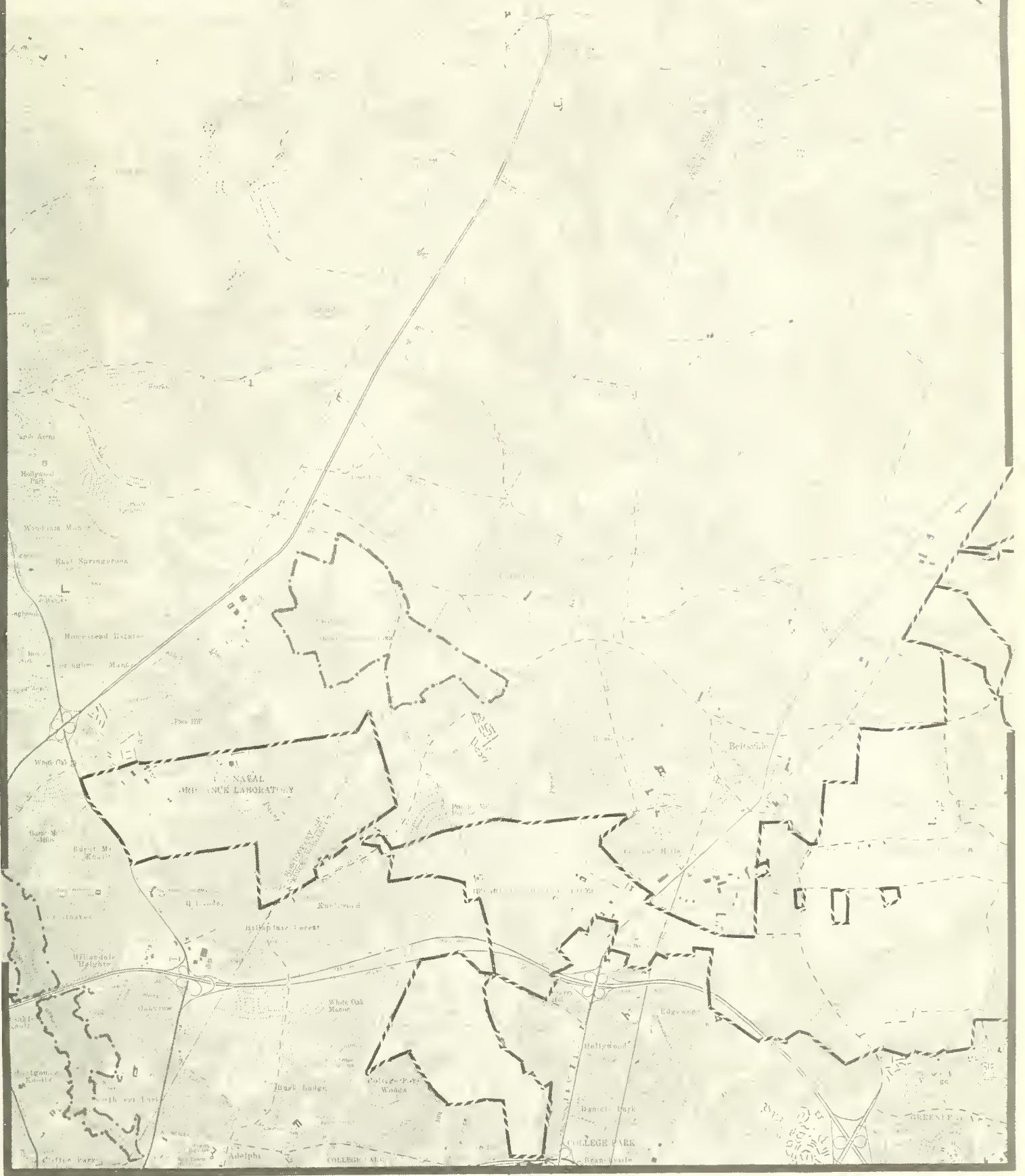


5M
CHURCH HILL MD



5N
SUDLERSVILLE MD/DEL

6E
BELTSVILLE MD



Highway

LAUREL

Washington City

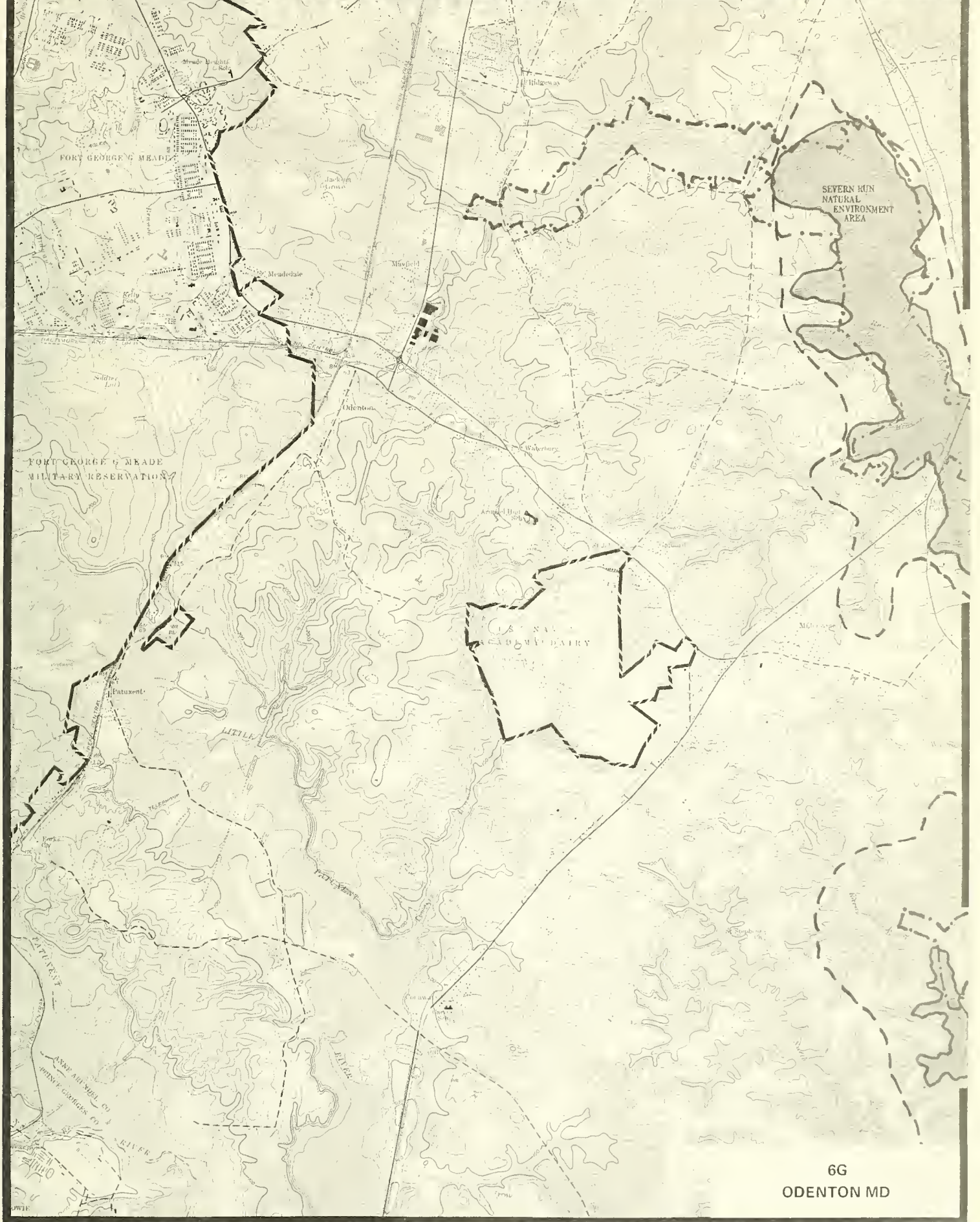
FORT GEORGE G MEADE
MILITARY RESERVATION

U.S. DEPT. OF THE INTERIOR
PATTON WILDLIFE
RESEARCH CENTER

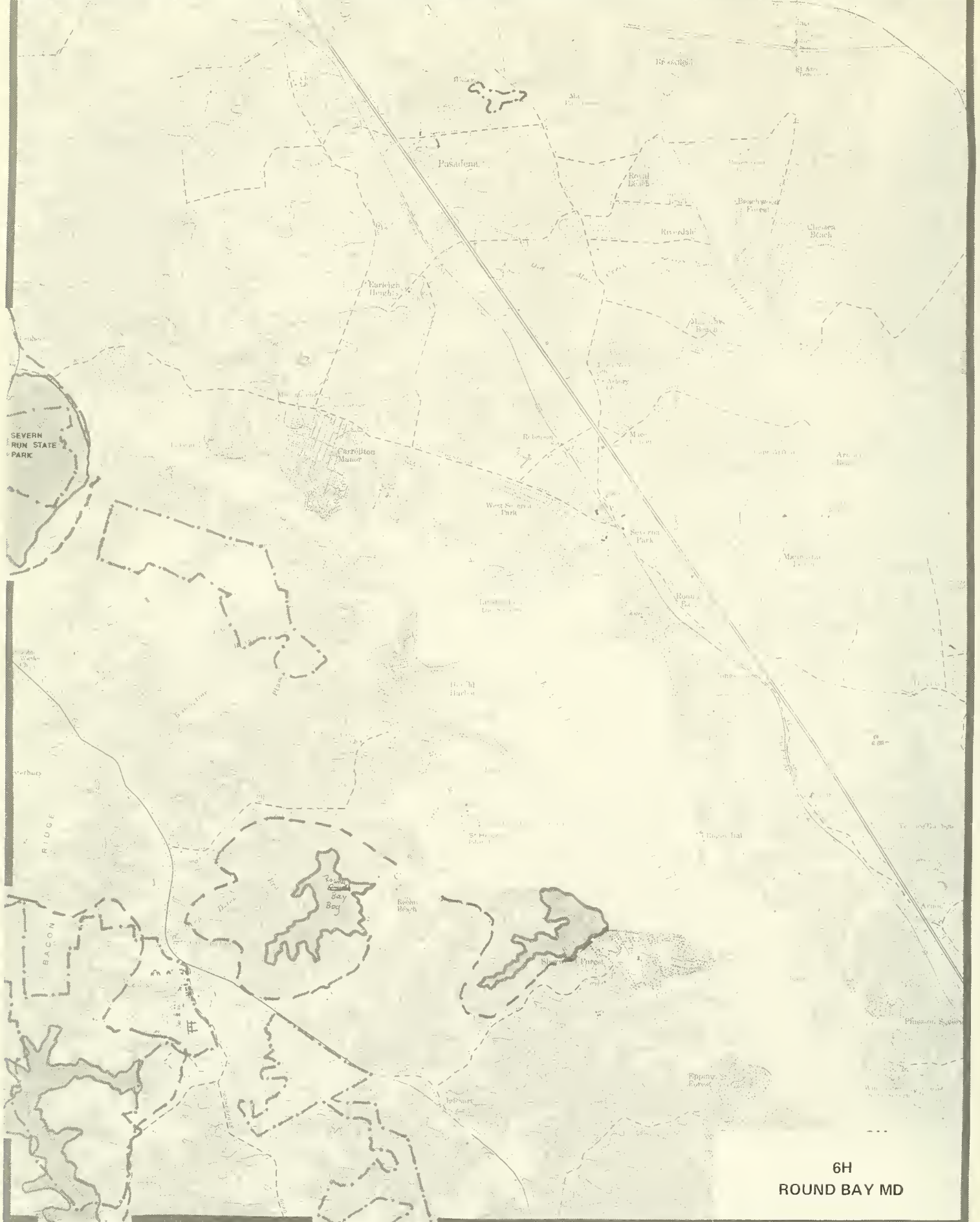
U.S. DEPT. OF AGRICULTURE
RESEARCH CENTER

U.S. DEPT. OF AGRICULTURE
RESEARCH CENTER

6F
LAUREL MD



6G
ODENTON MD

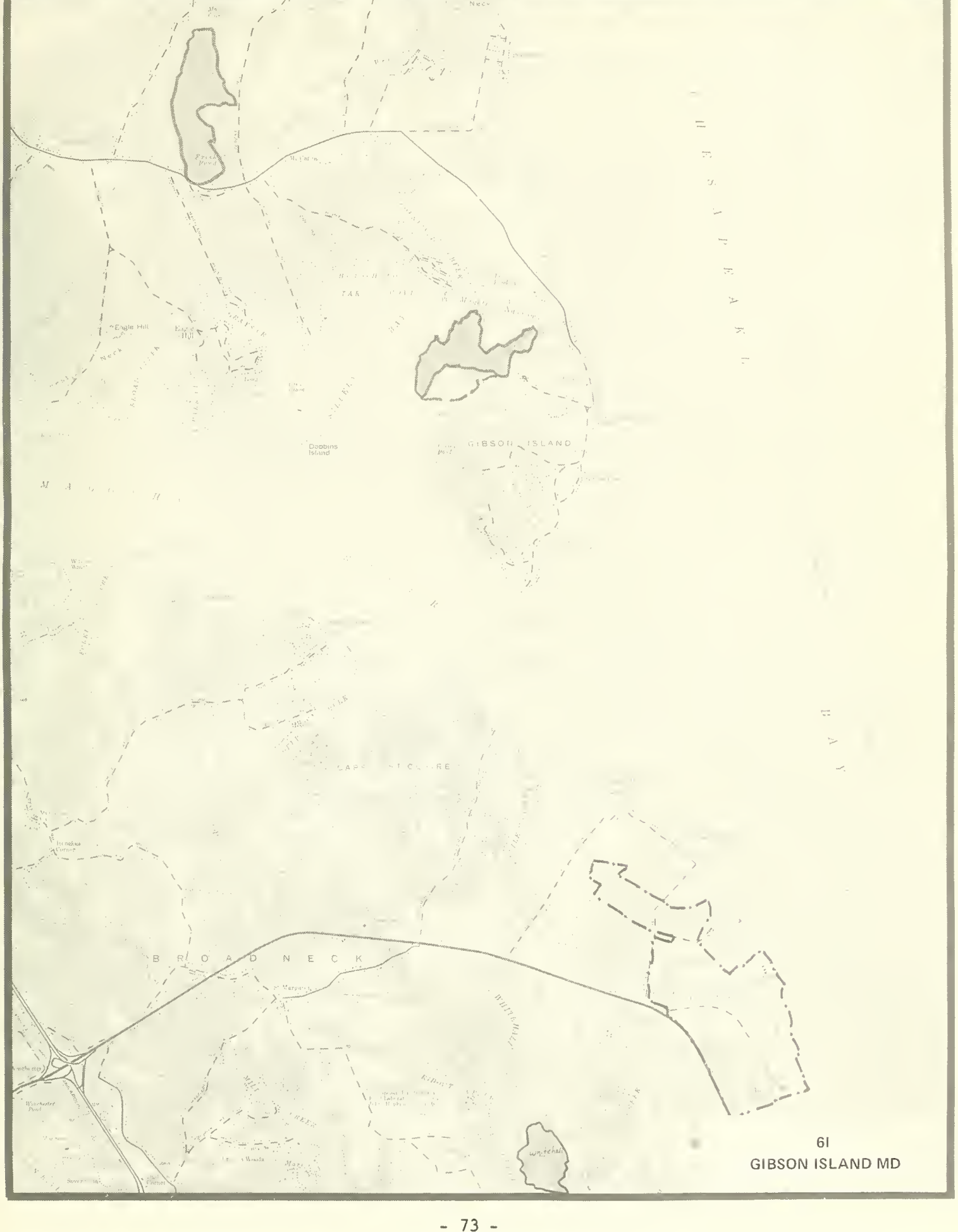


SEVERN
RUN STATE
PARK

BACON
RIDGE

6H

ROUND BAY MD



61
GIBSON ISLAND MD

ANNE ARUNDEL CO
KENT CO

ANNE ARUNDEL CO

C H E S A P E A A B

B A D

ANNE ARUNDEL CO
QUEEN ANNES CO

KENT ISLAND

C H E S A P E

W I L M I N G T O N

6J
LOVE POINT MD

C H E S A P E A K E

B A Y



C H E S T E R

R I T E R



6K
LANGFORD CREEK MD

D I S T R I C T O

P I N K I T N

PETE GIBLIN

THE GILLESPIE

WATER

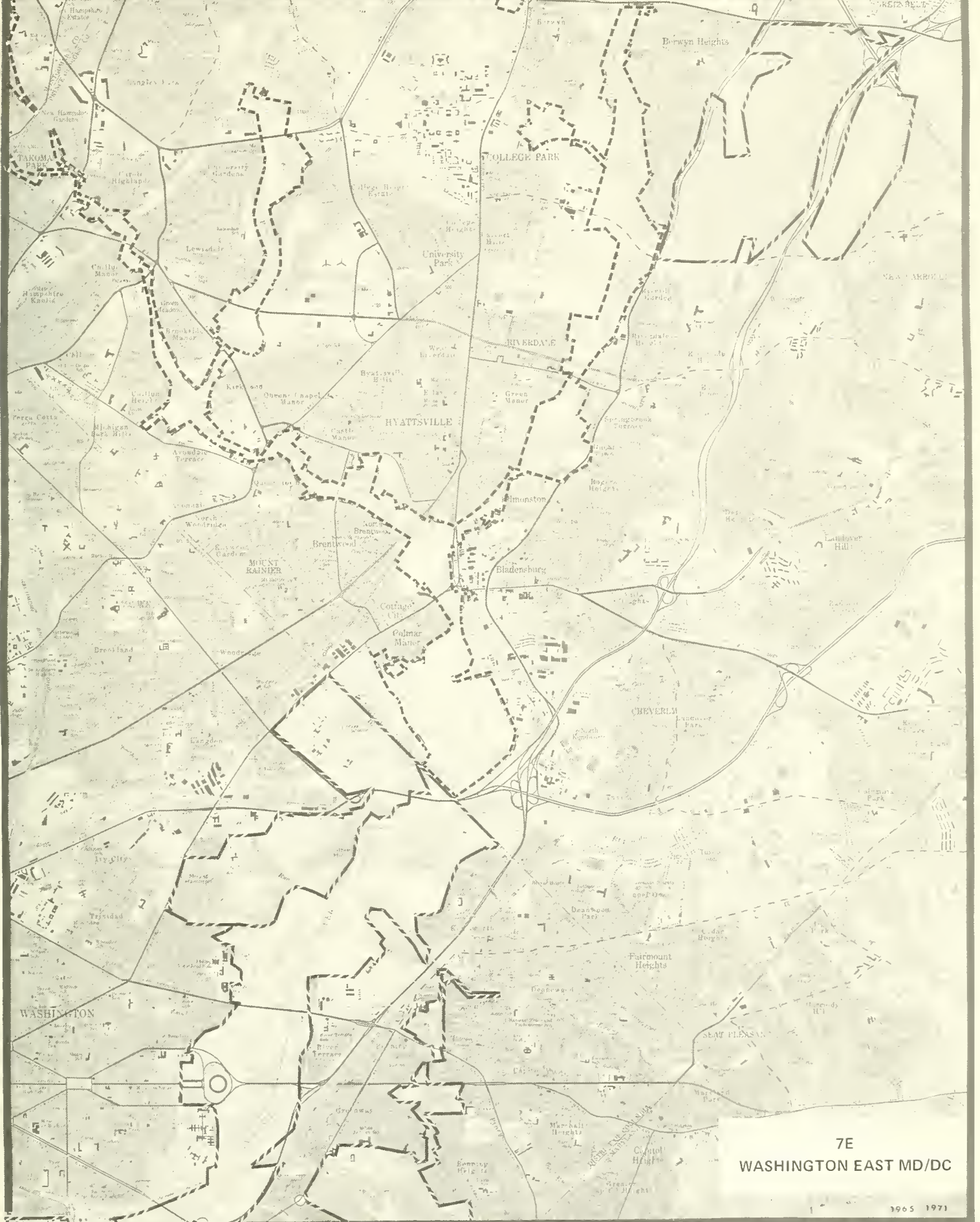
London

London

London

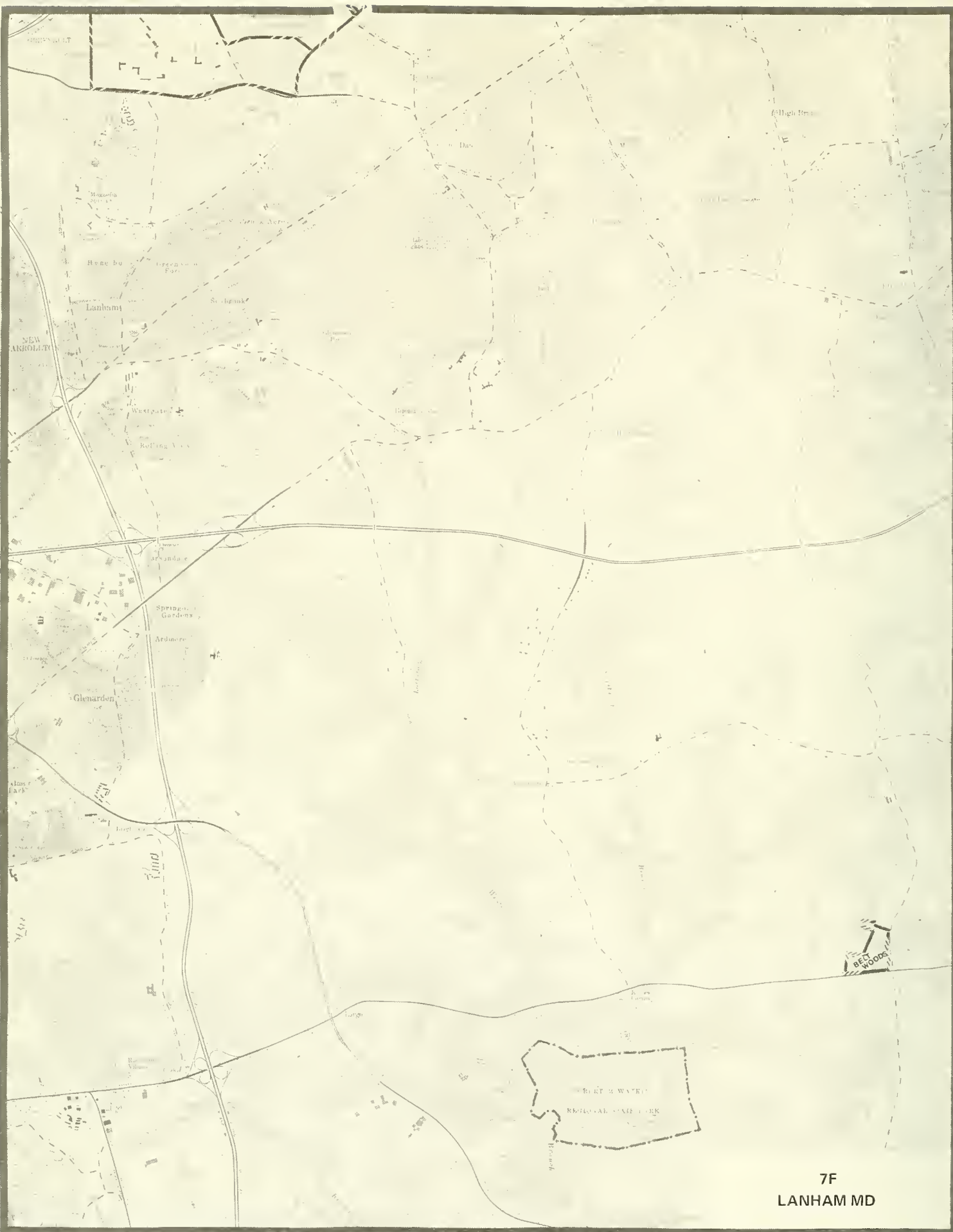
60

MARYDEL DEL/MD

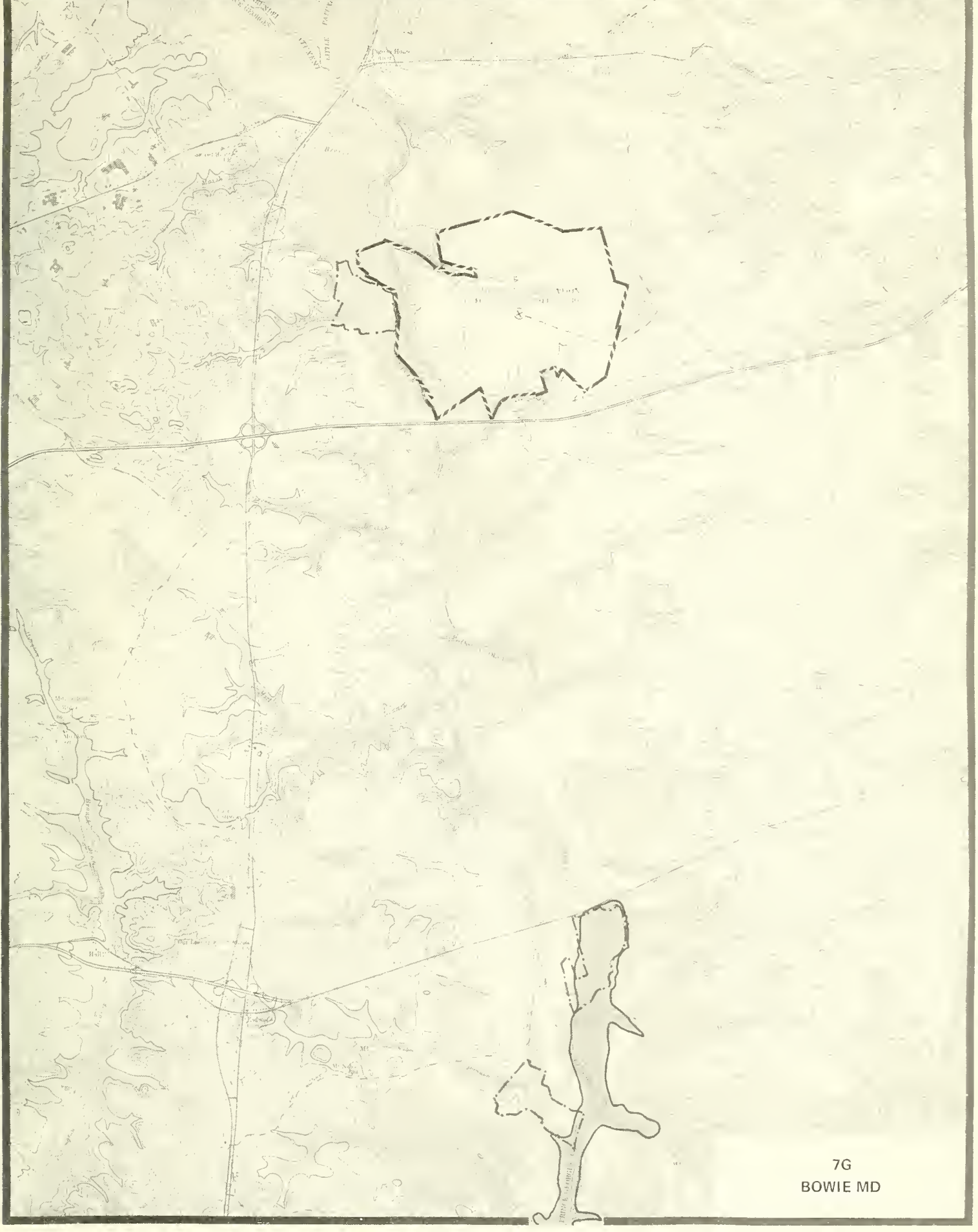


7E
WASHINGTON EAST MD/DC

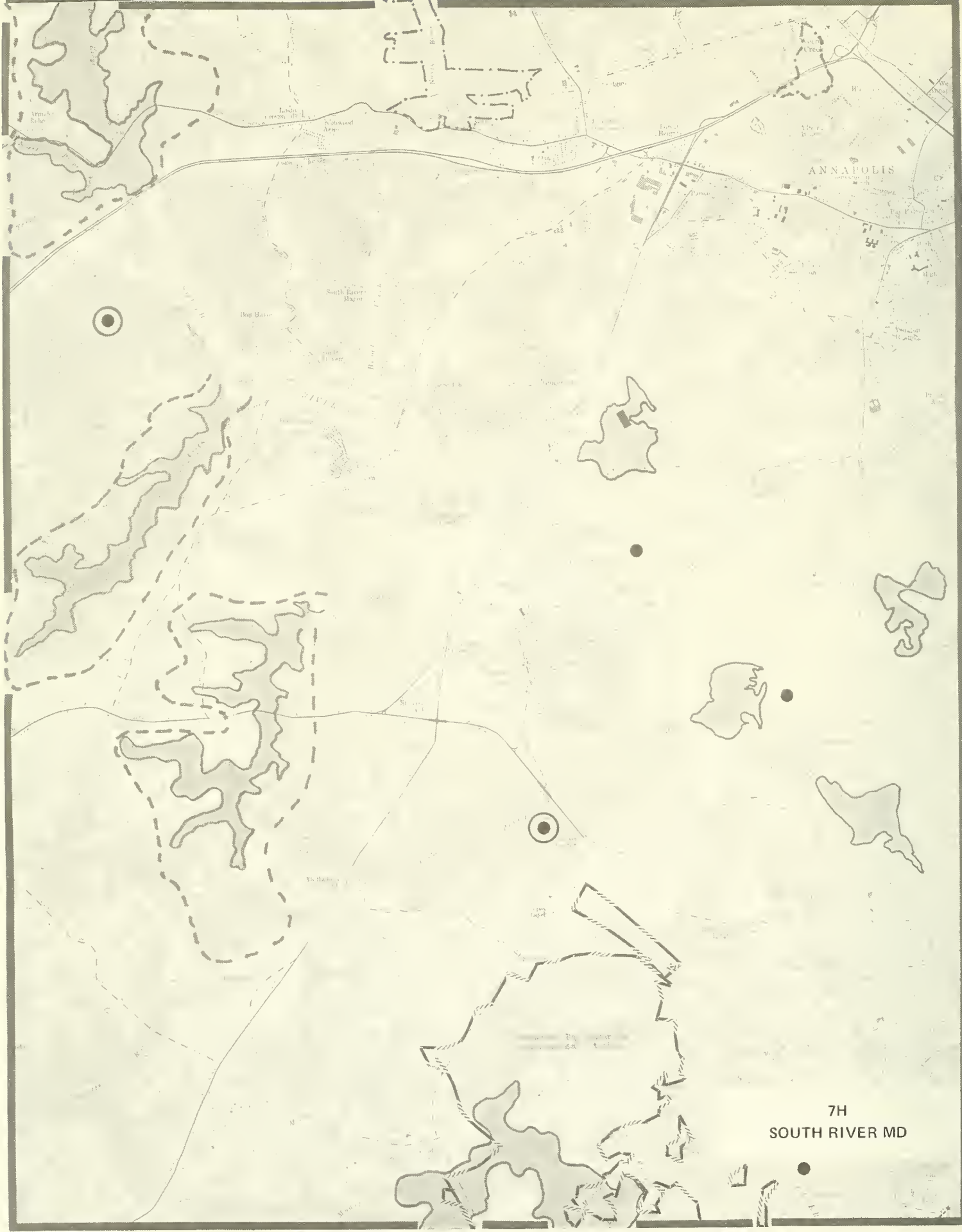
1965 1971



7F
LANHAM MD

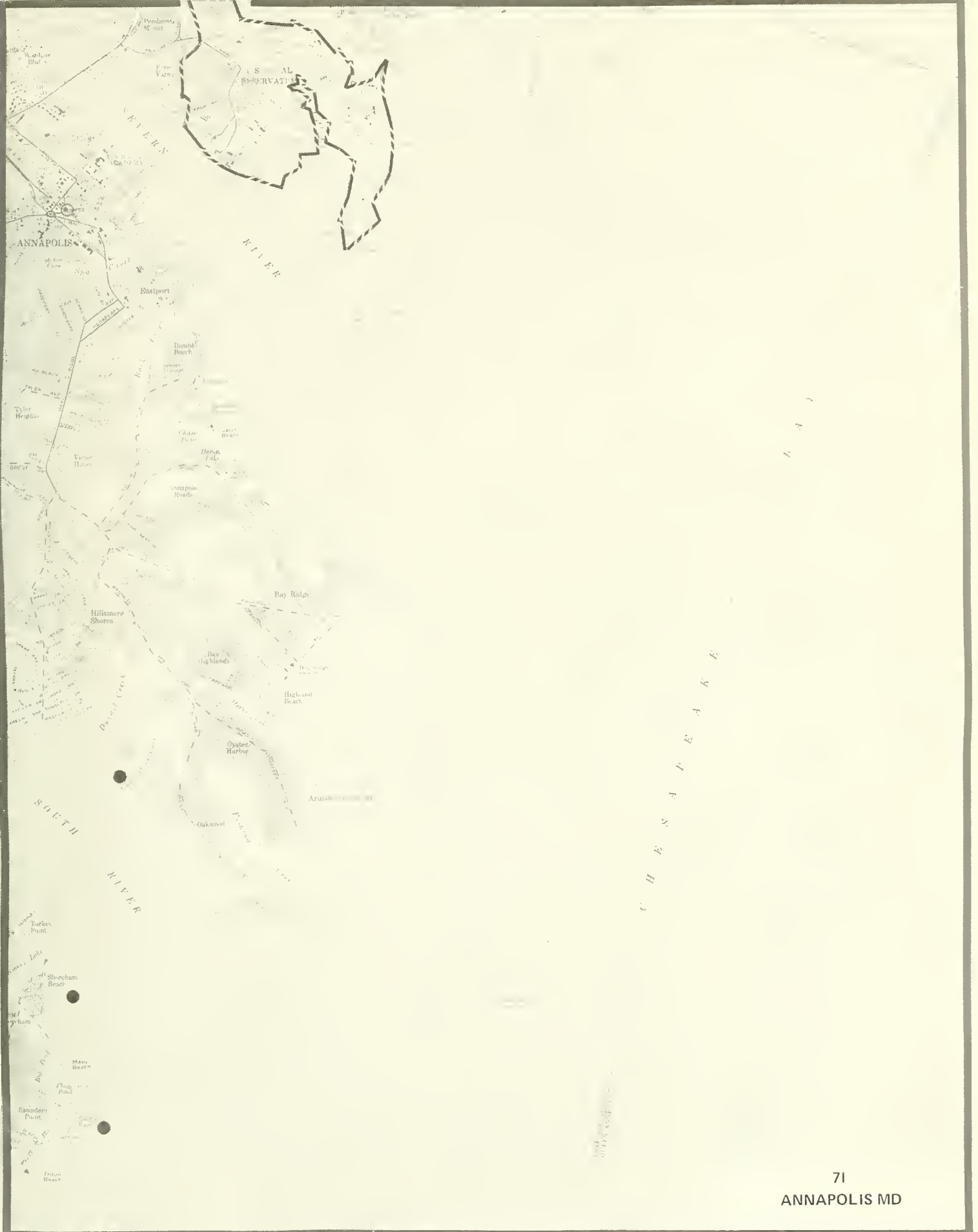


7G
BOWIE MD



ANNAPOLIS

7H
SOUTH RIVER MD

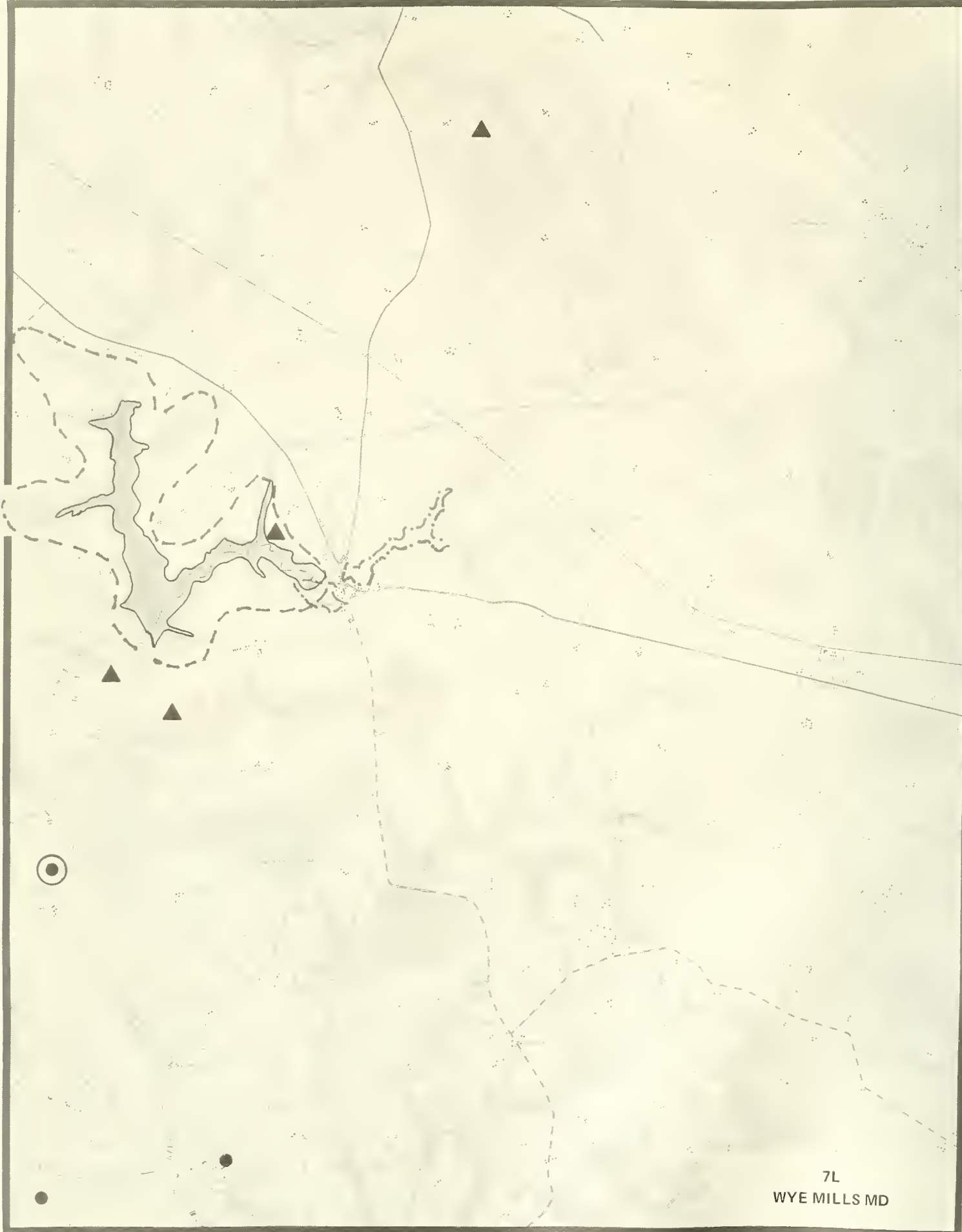




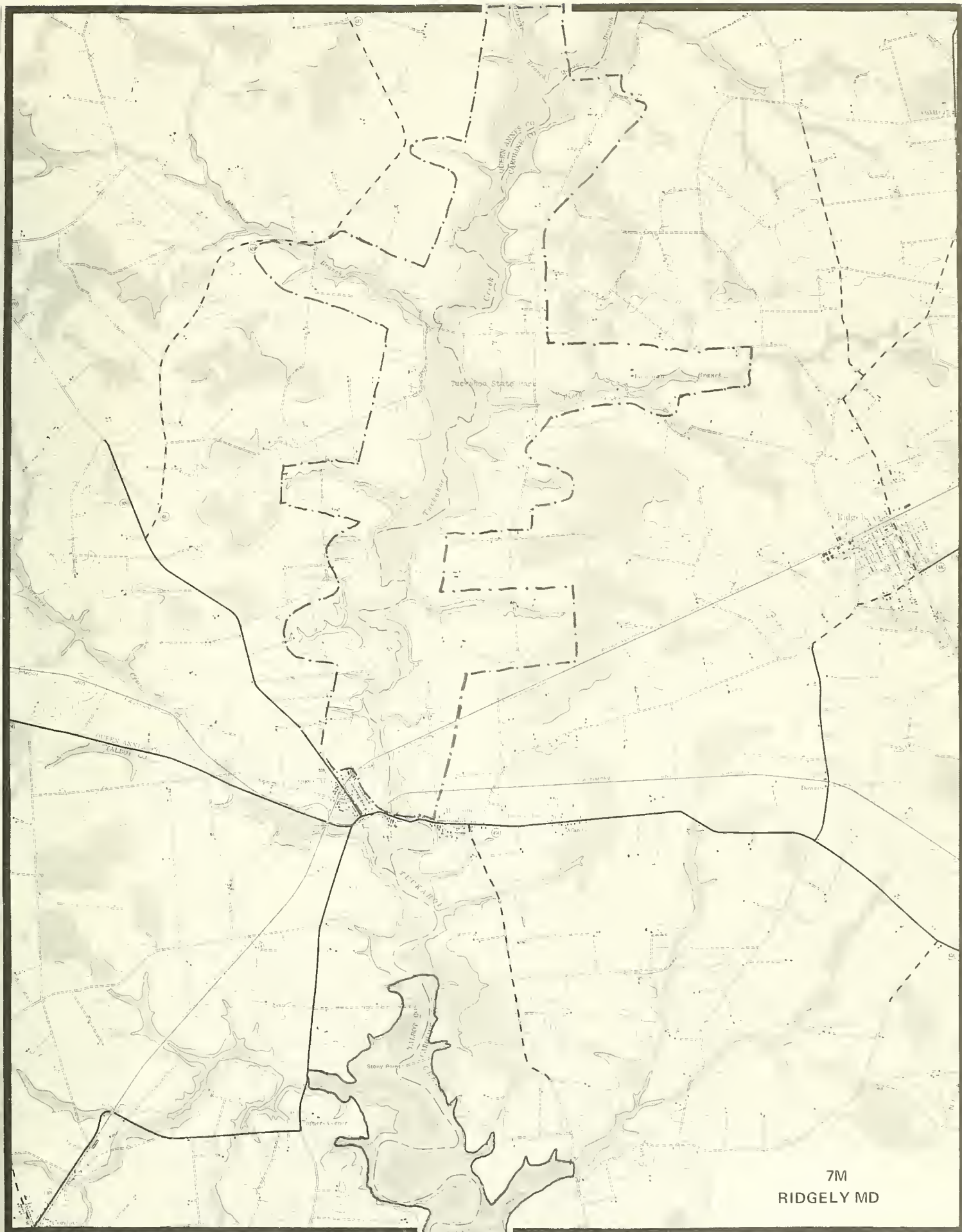
7J
 KENT ISLAND MD



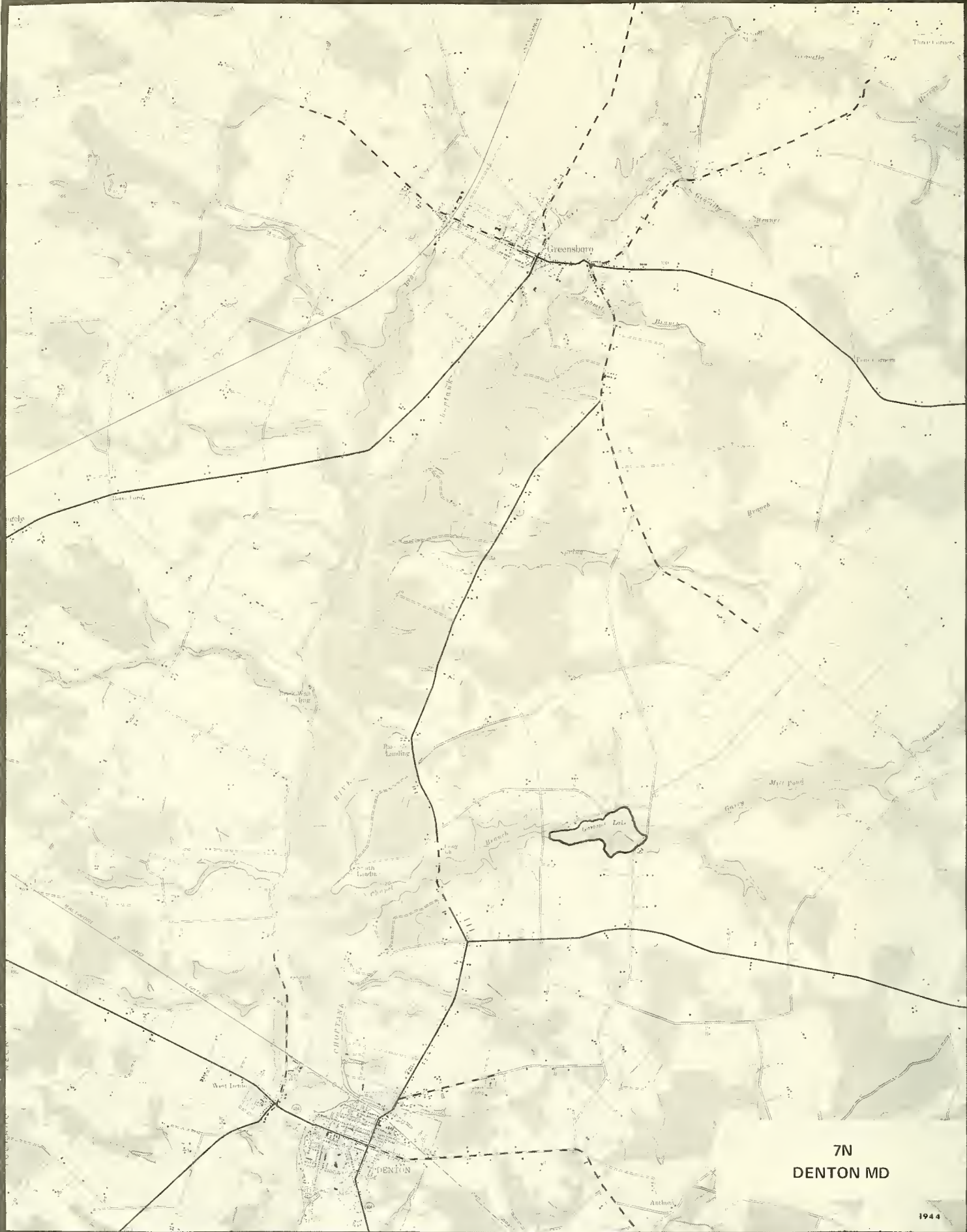
7K
QUEENSTOWN MD



7L
WYE MILLS MD




7M
RIDGELY MD



7N
DENTON MD

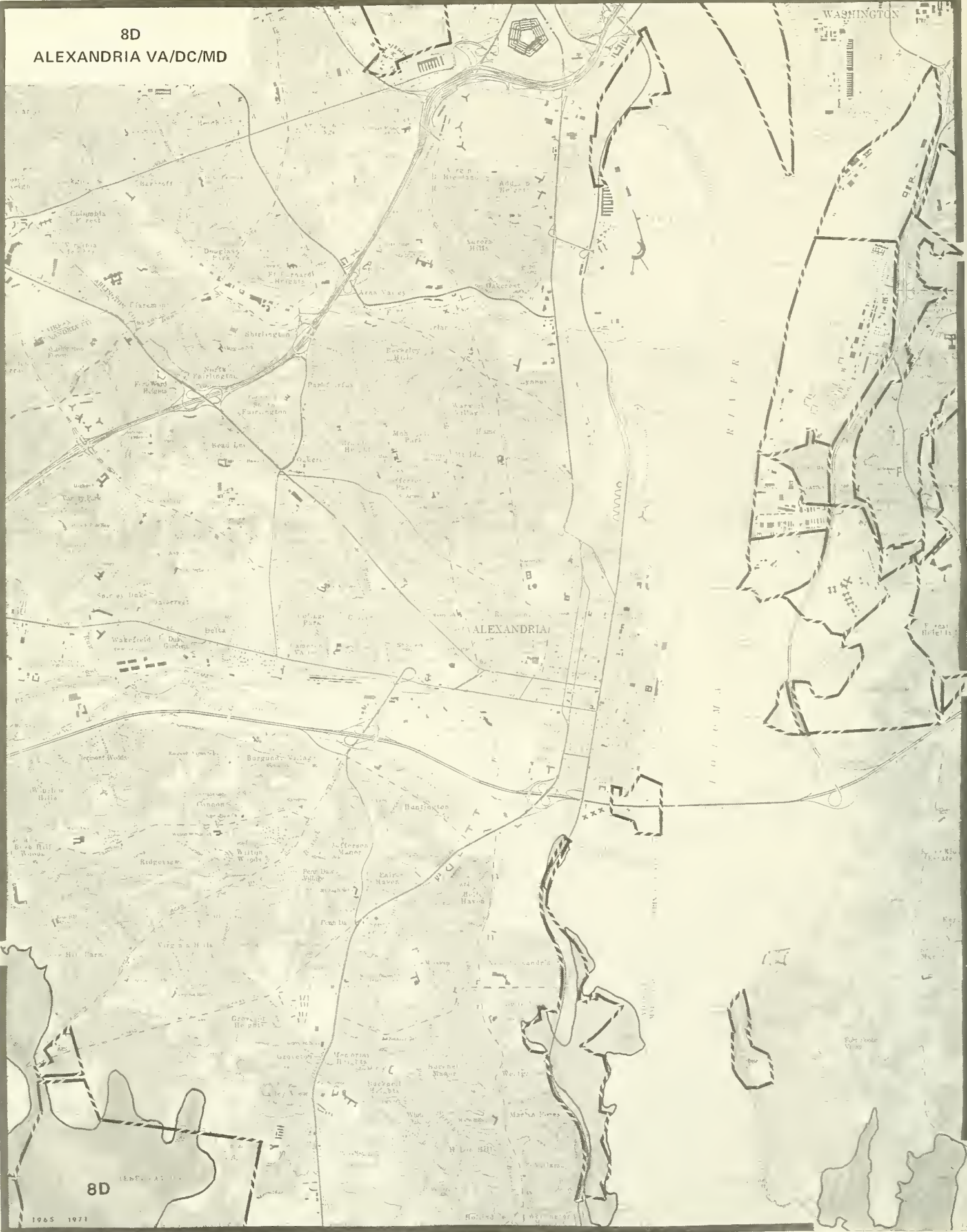
1944



8C
ANNANDALE VA

1965 1971

8D
ALEXANDRIA VA/DC/MD



8D

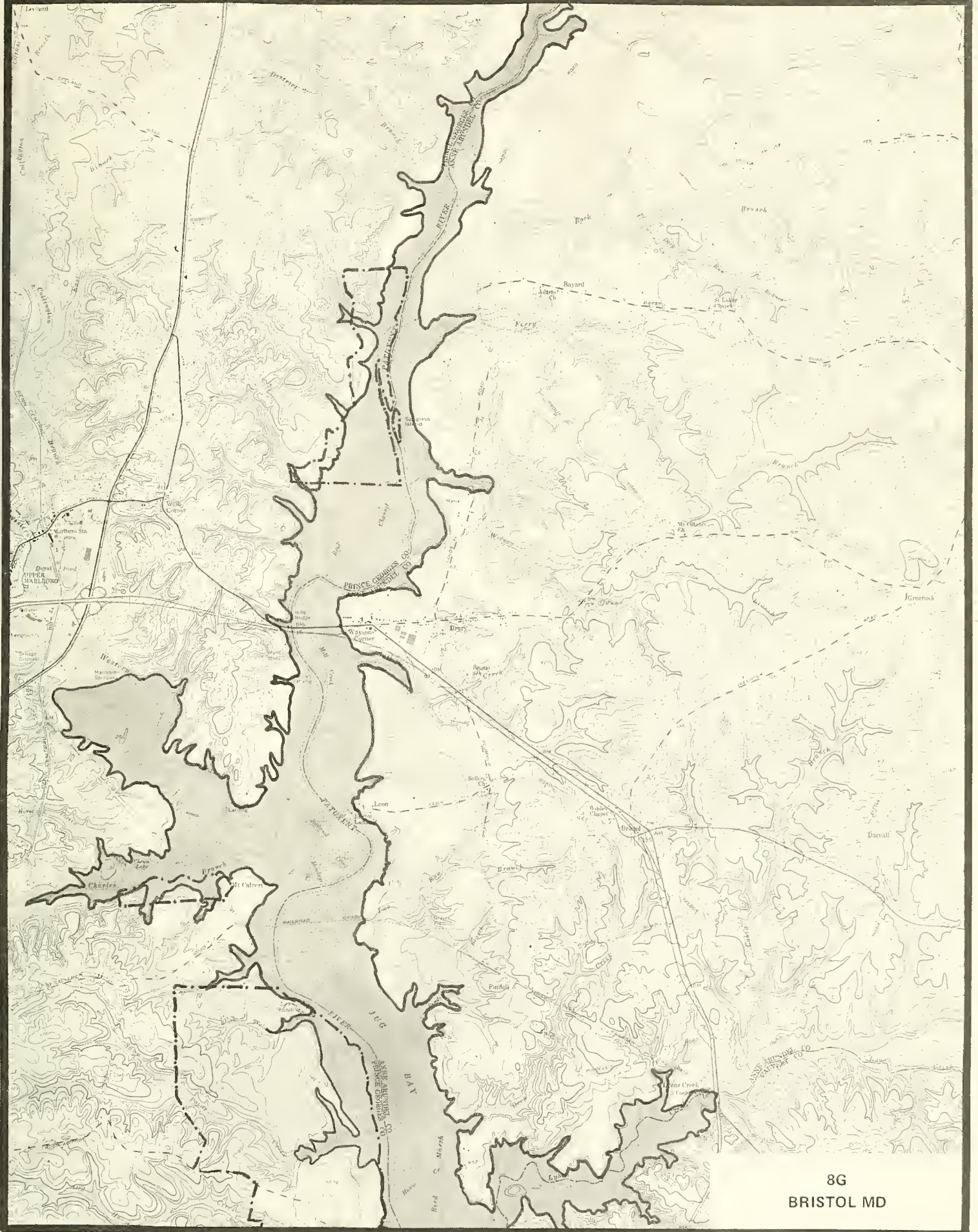
1965 1971



8E
ANACOSTIA MD/DC



8F
UPPER MARLBORO MD



8G
BRISTOL MD



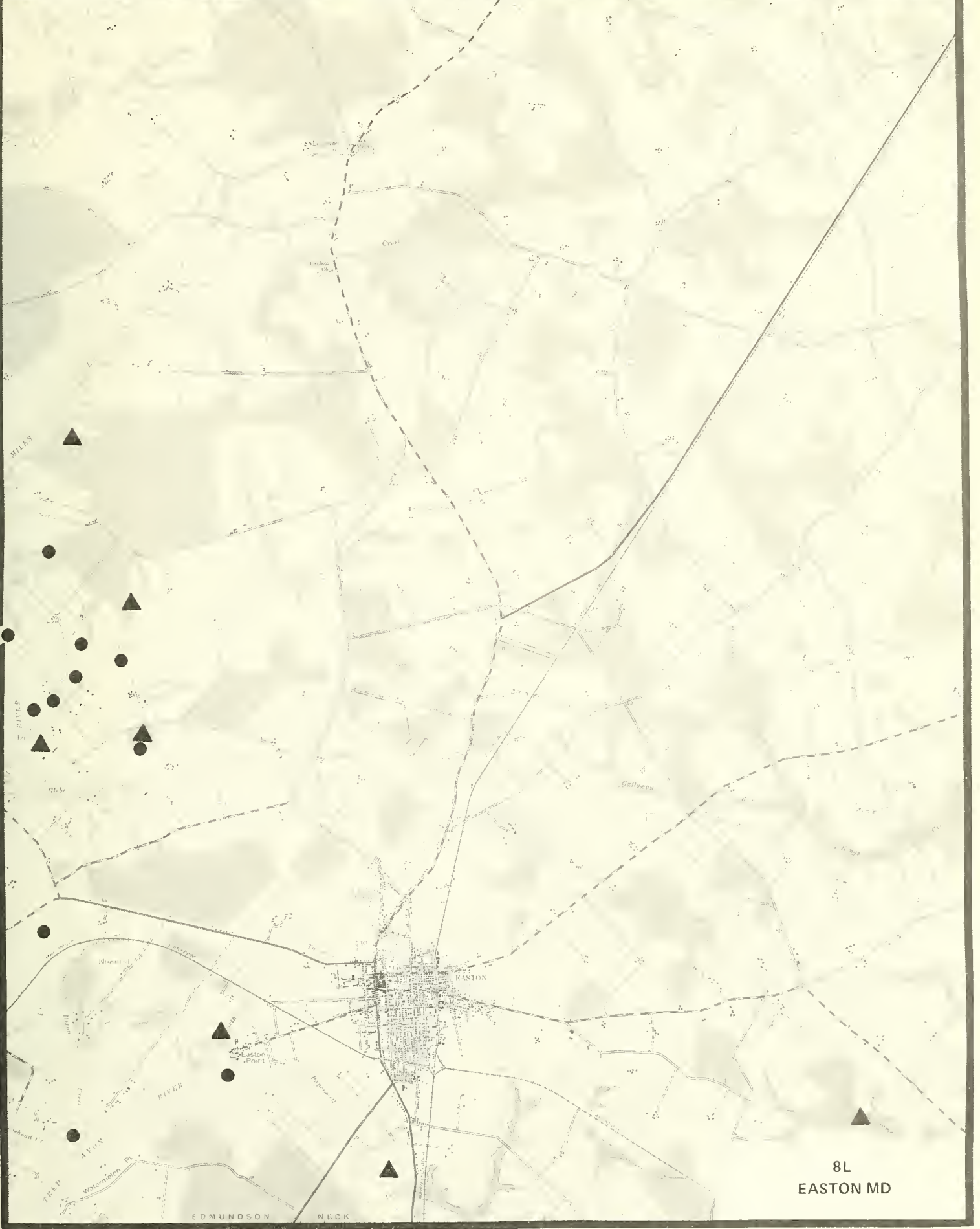
8H
DEALE MD



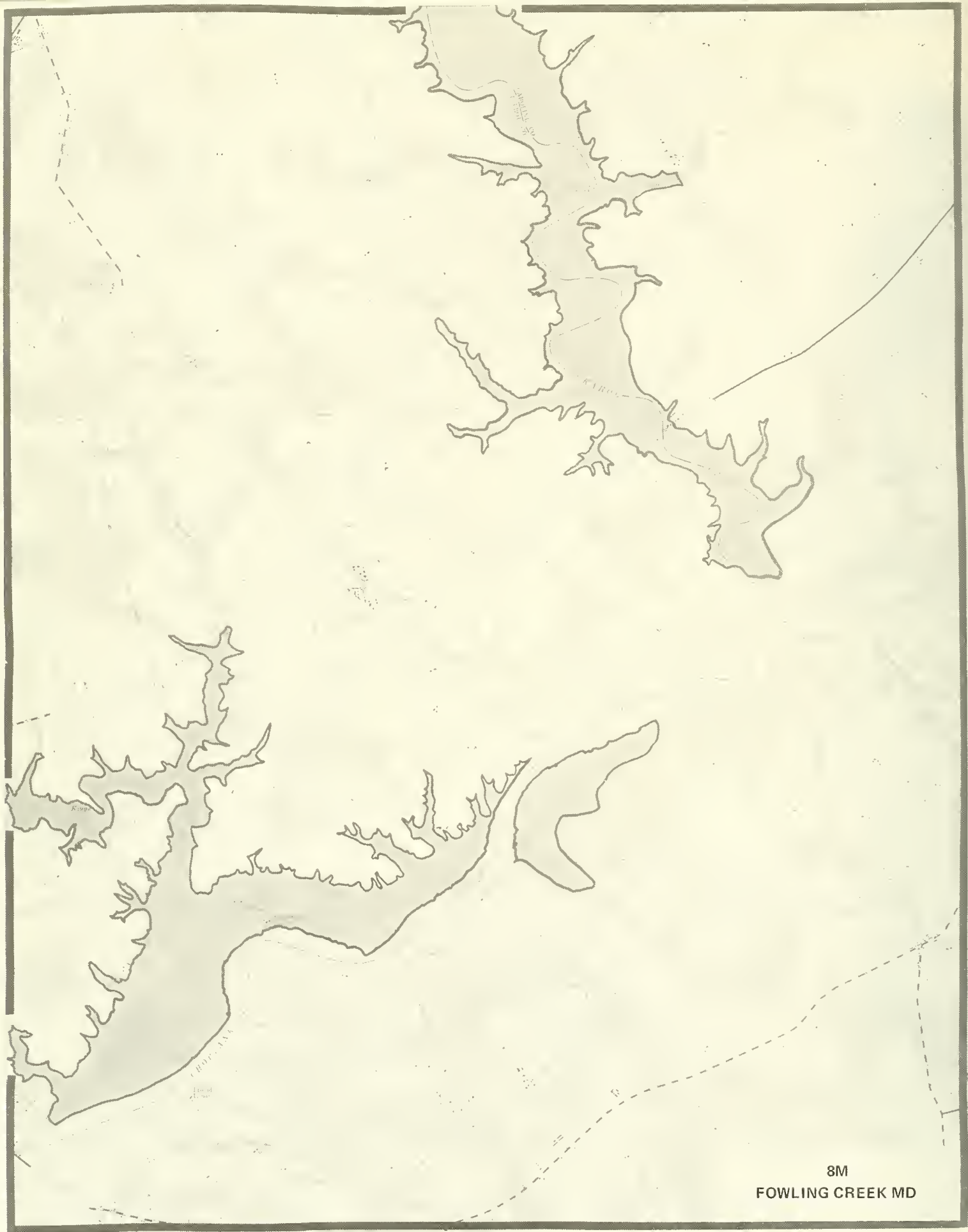
8J
CLAIBORNE MD



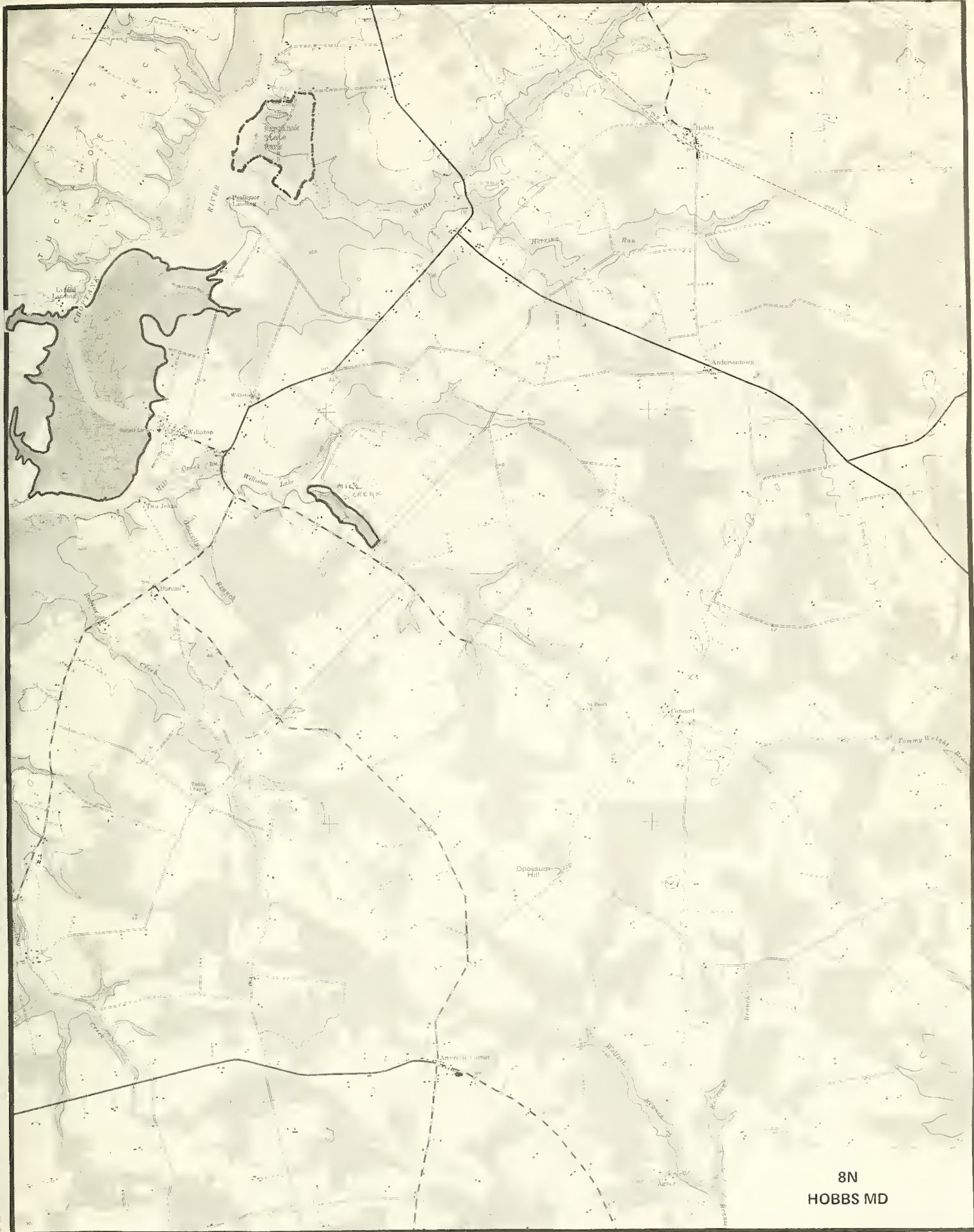
8K
ST MICHAELS MD



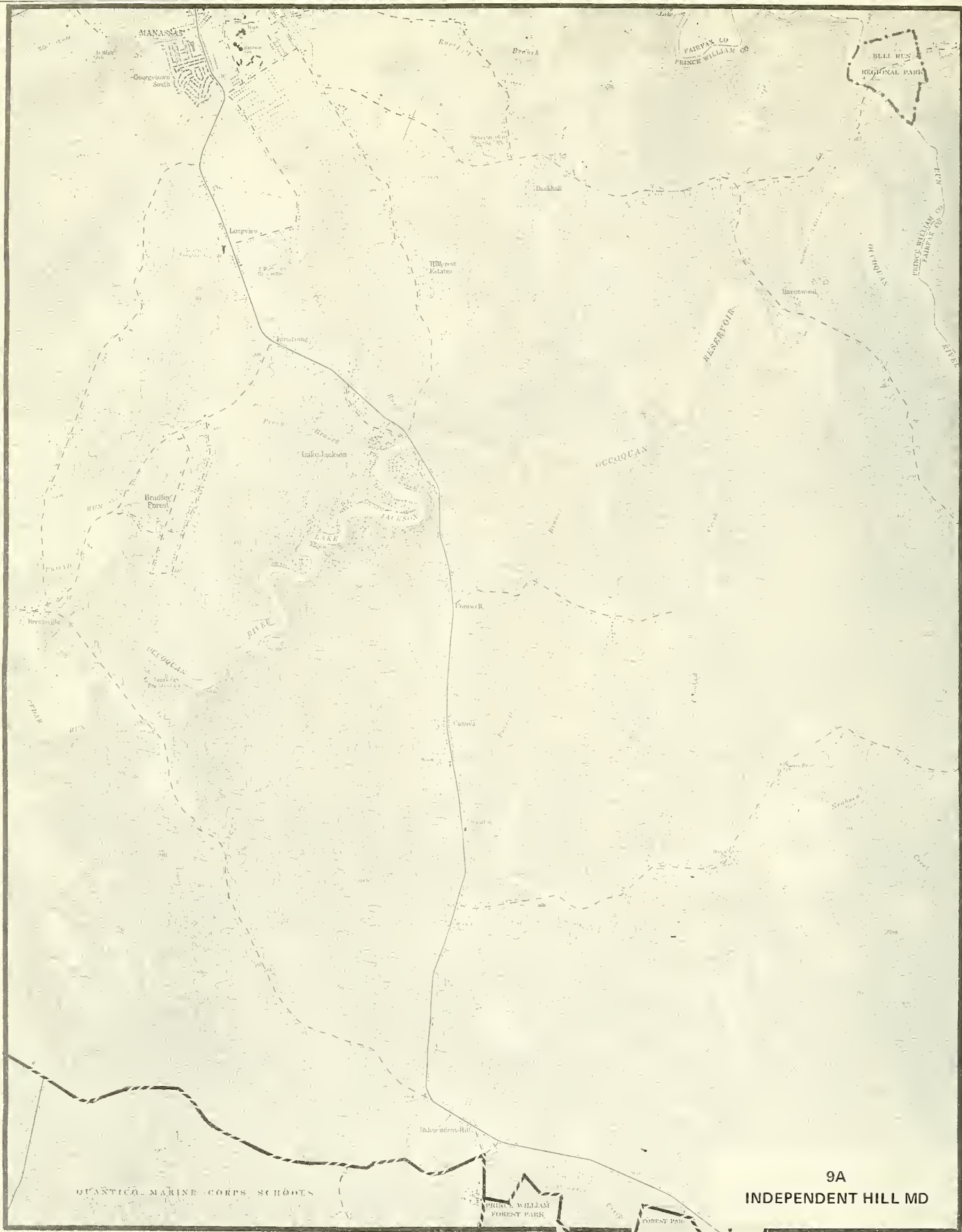
8L
EASTON MD



8M
FOWLING CREEK MD



8N
HOBBS MD



9A
 INDEPENDENT HILL MD

Lane and
Eaton
Farm

RESERVE

RESERVE

Marum

Wash

9B
OCCOQUAN VA



FORT BELVOIR

MILITARY RESERVATION

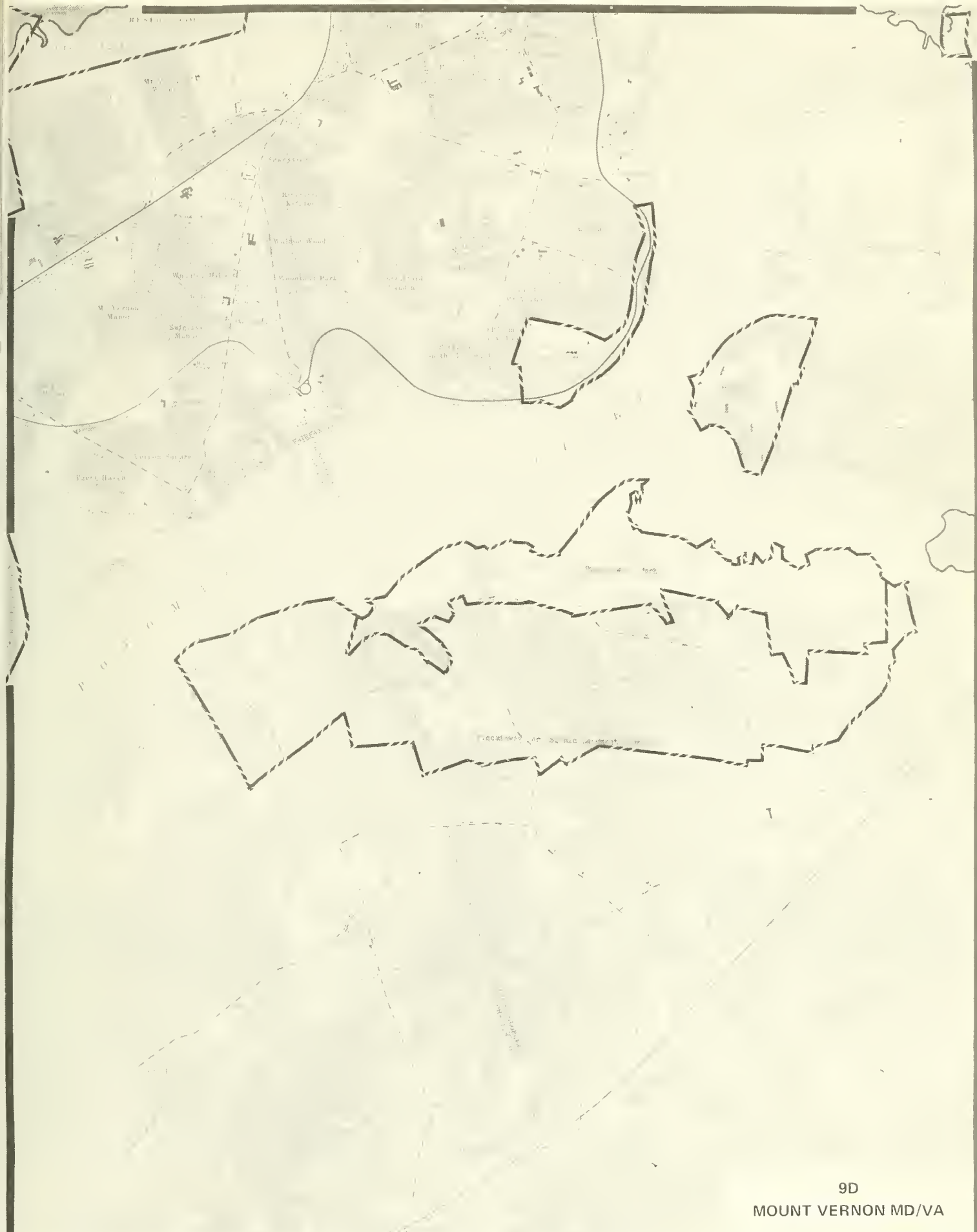
M
A
S
O
N

N
E
E
D
H
A
M

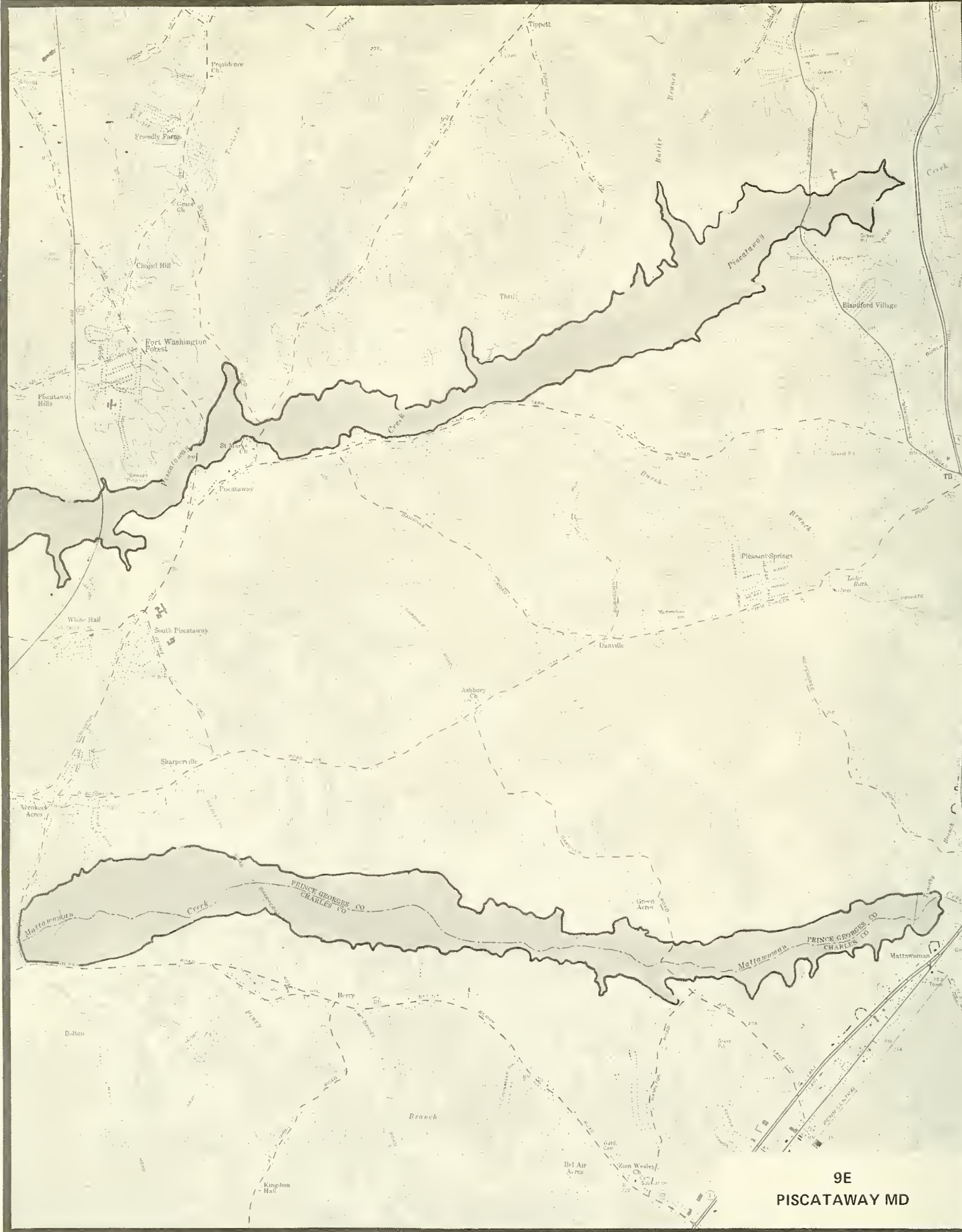
R
I
V
E
R

9C

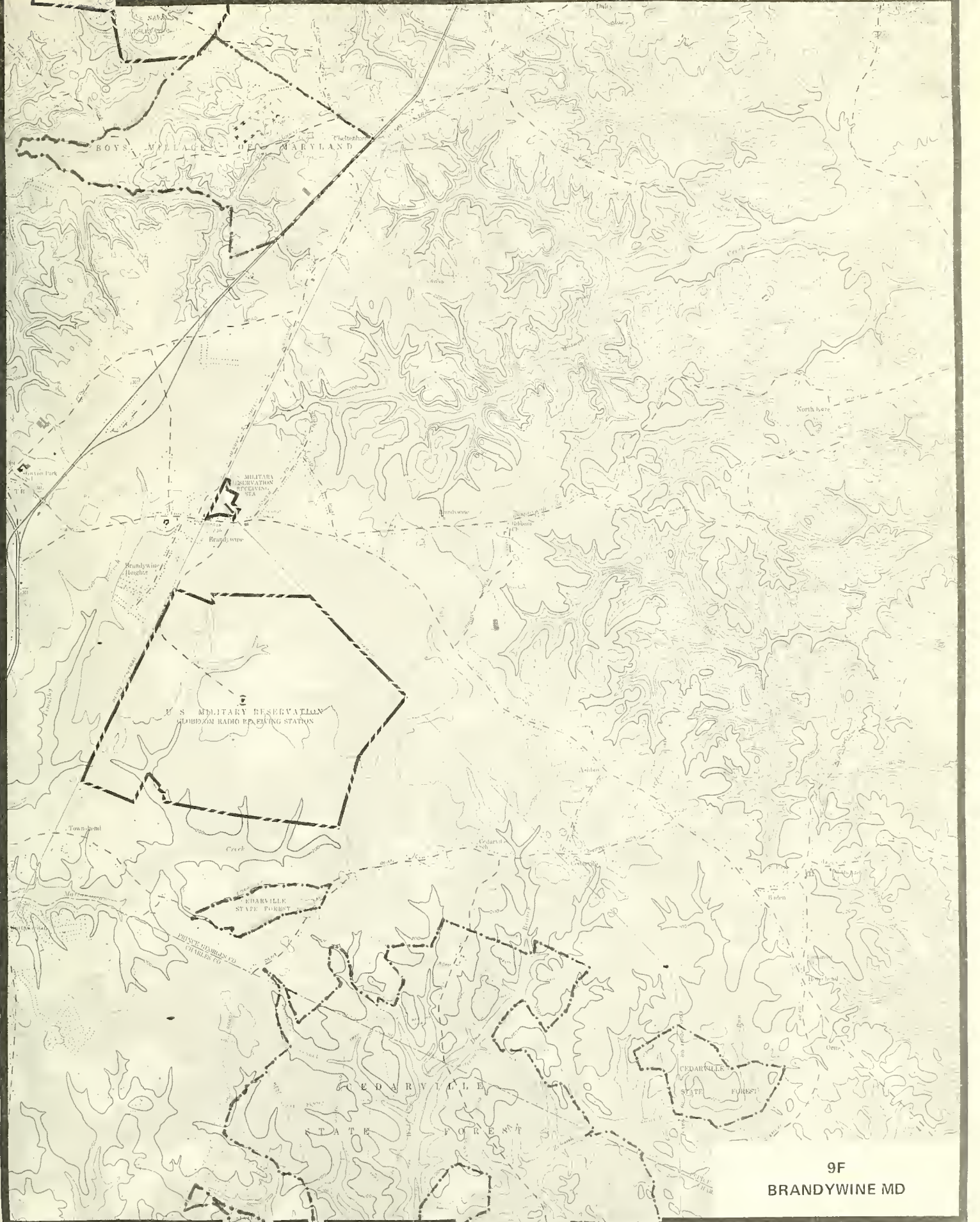
FORT BELVOIR VA/MD



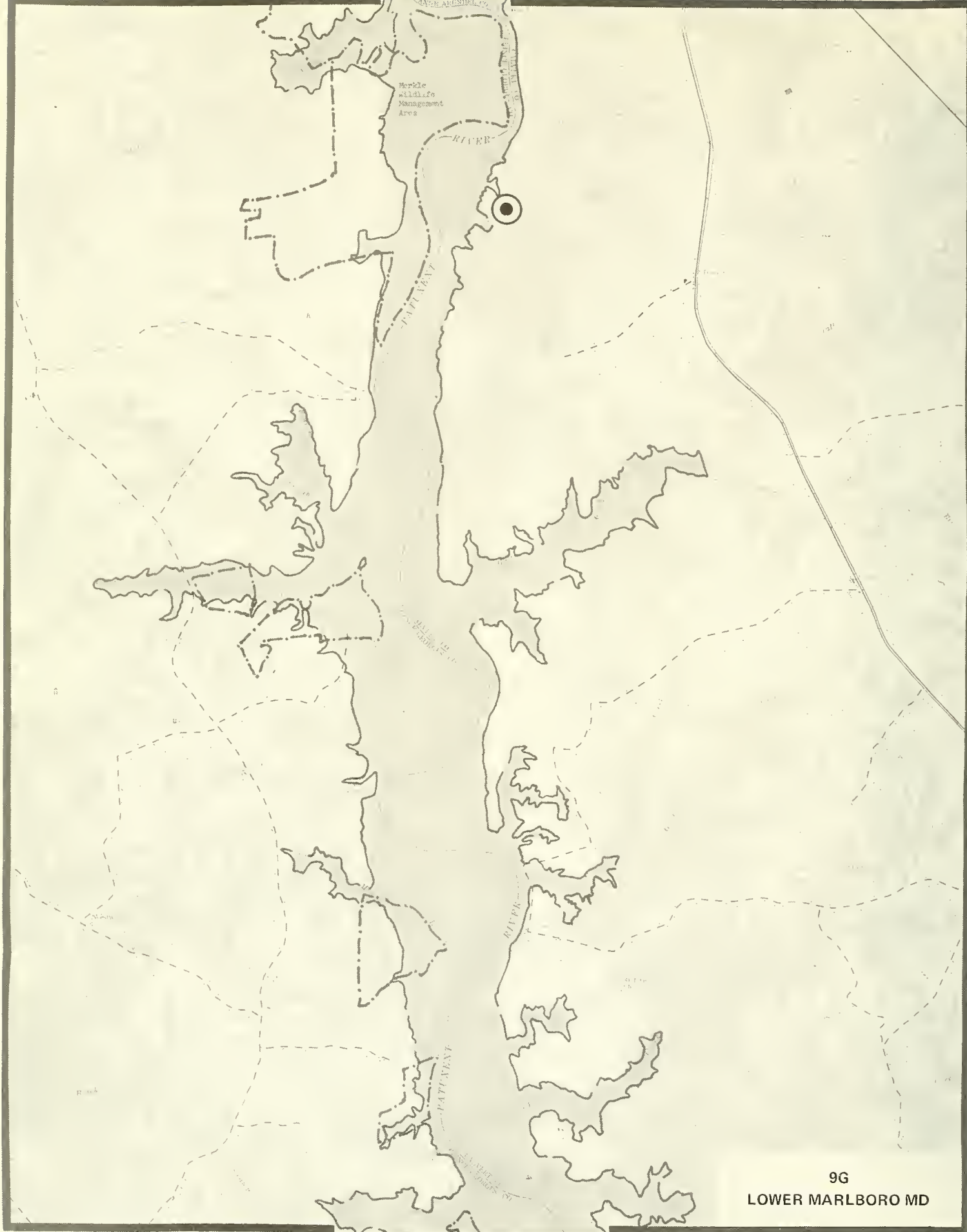
9D
MOUNT VERNON MD/VA



9E
PISCATAWAY MD



9F
BRANDYWINE MD



Merkle Wildlife Management Area

UPPER PATUXENT RIVER

MIDDLE PATUXENT RIVER

LOWER PATUXENT RIVER

9G
LOWER MARLBORO MD



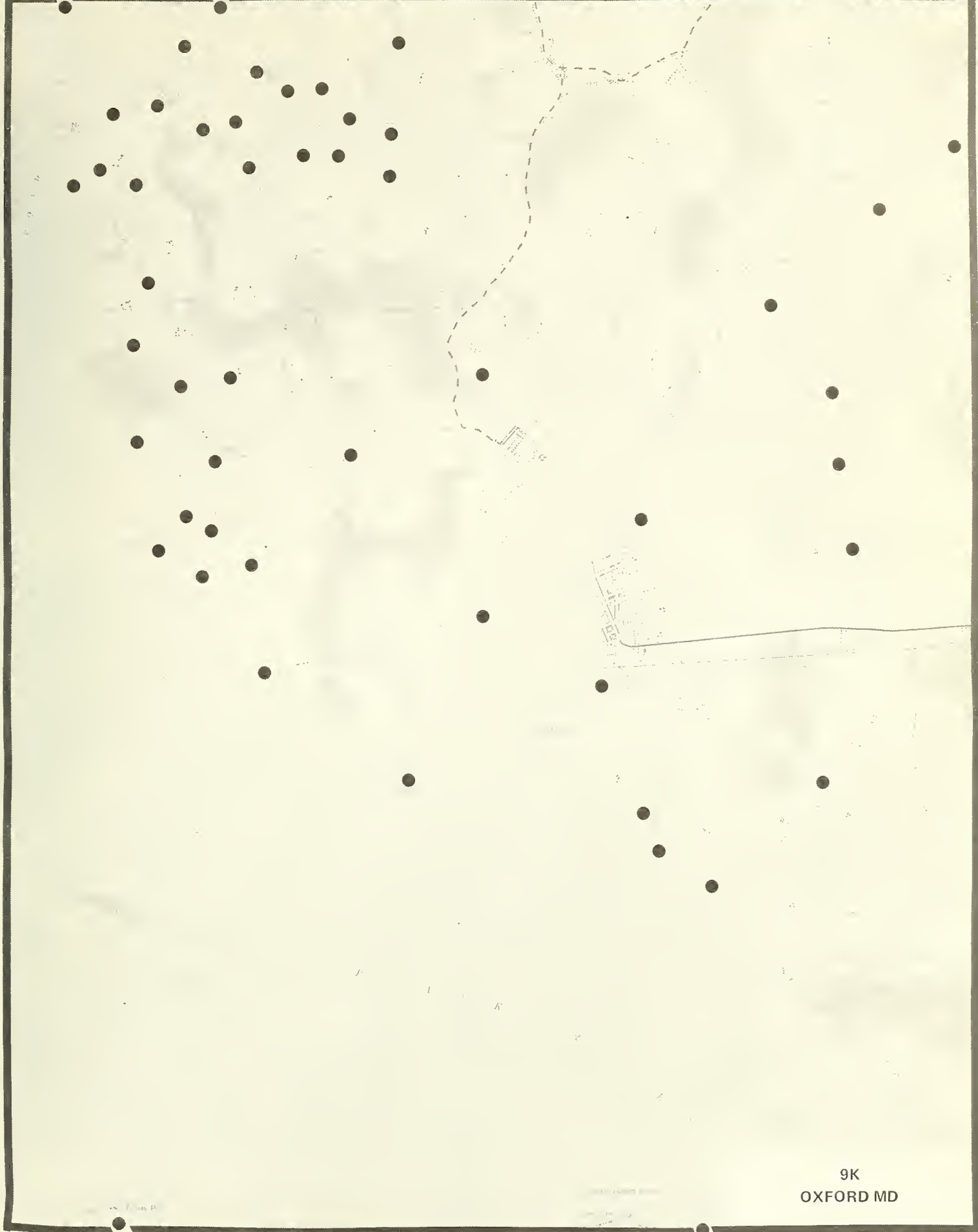
P
H
I
P
H
A
N
B
H
A
Y

9H
NORTH BEACH MD

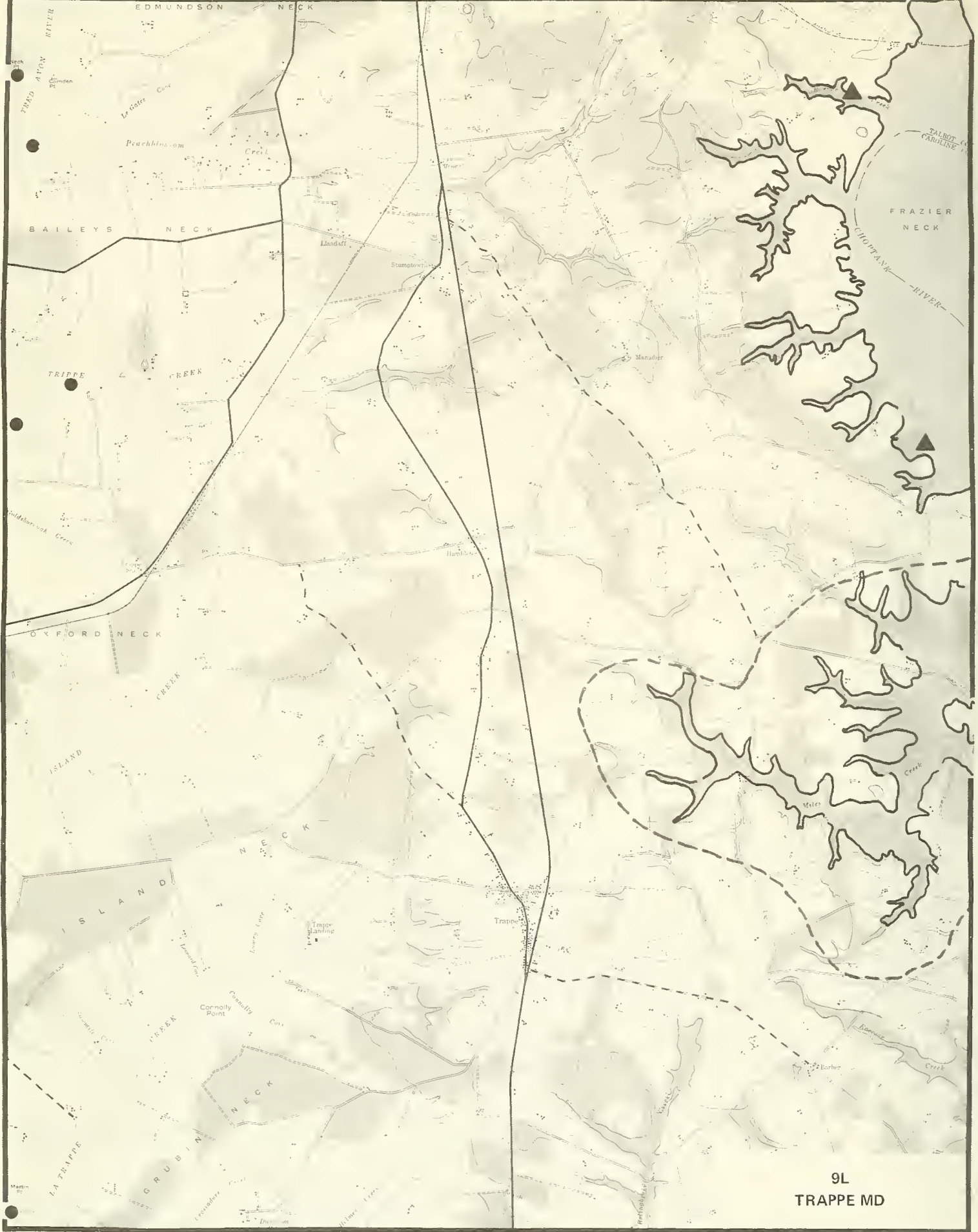


C
H
E
S
A
T
E
A
K
E
T
I
J

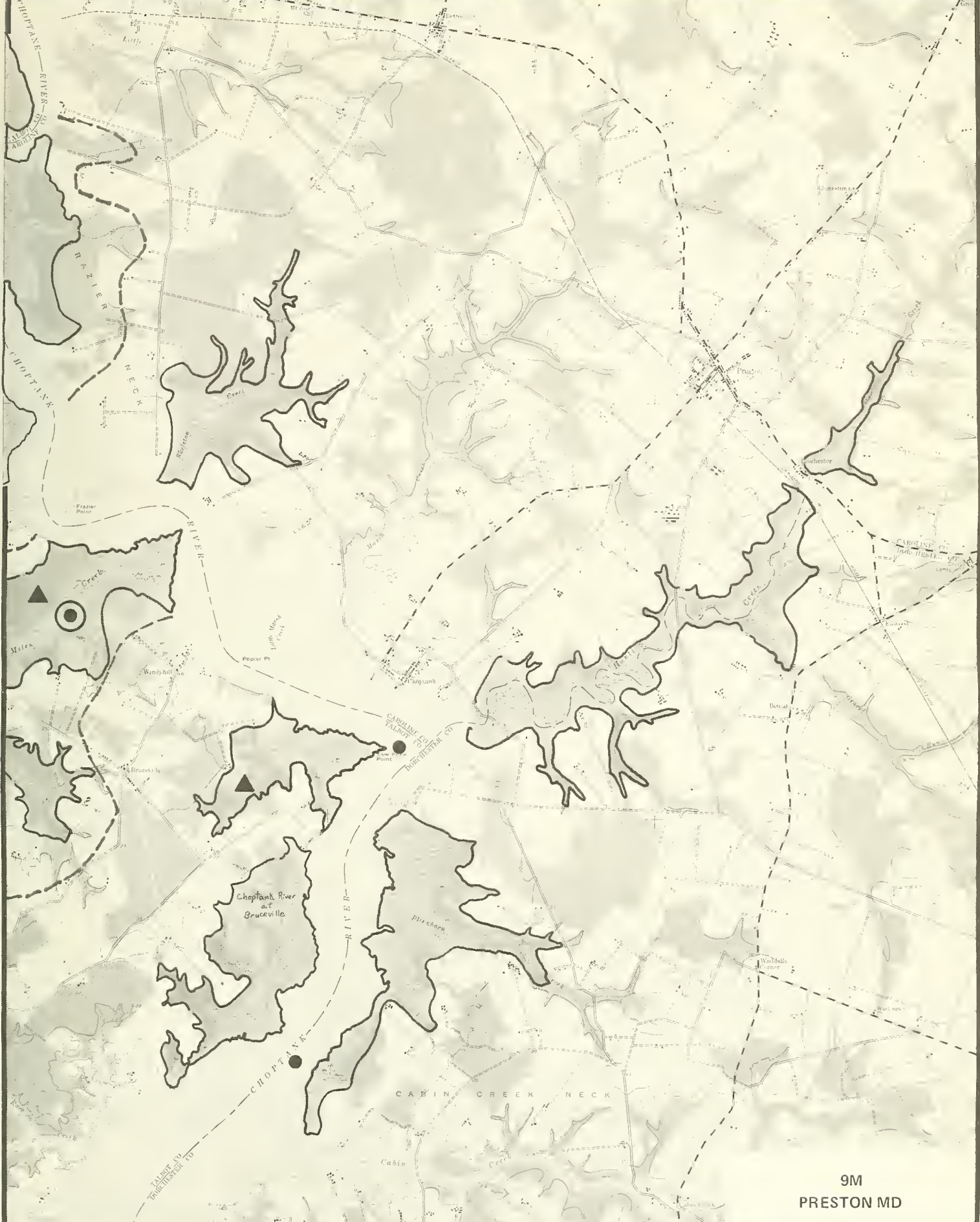
9J
TILGHMAN MD



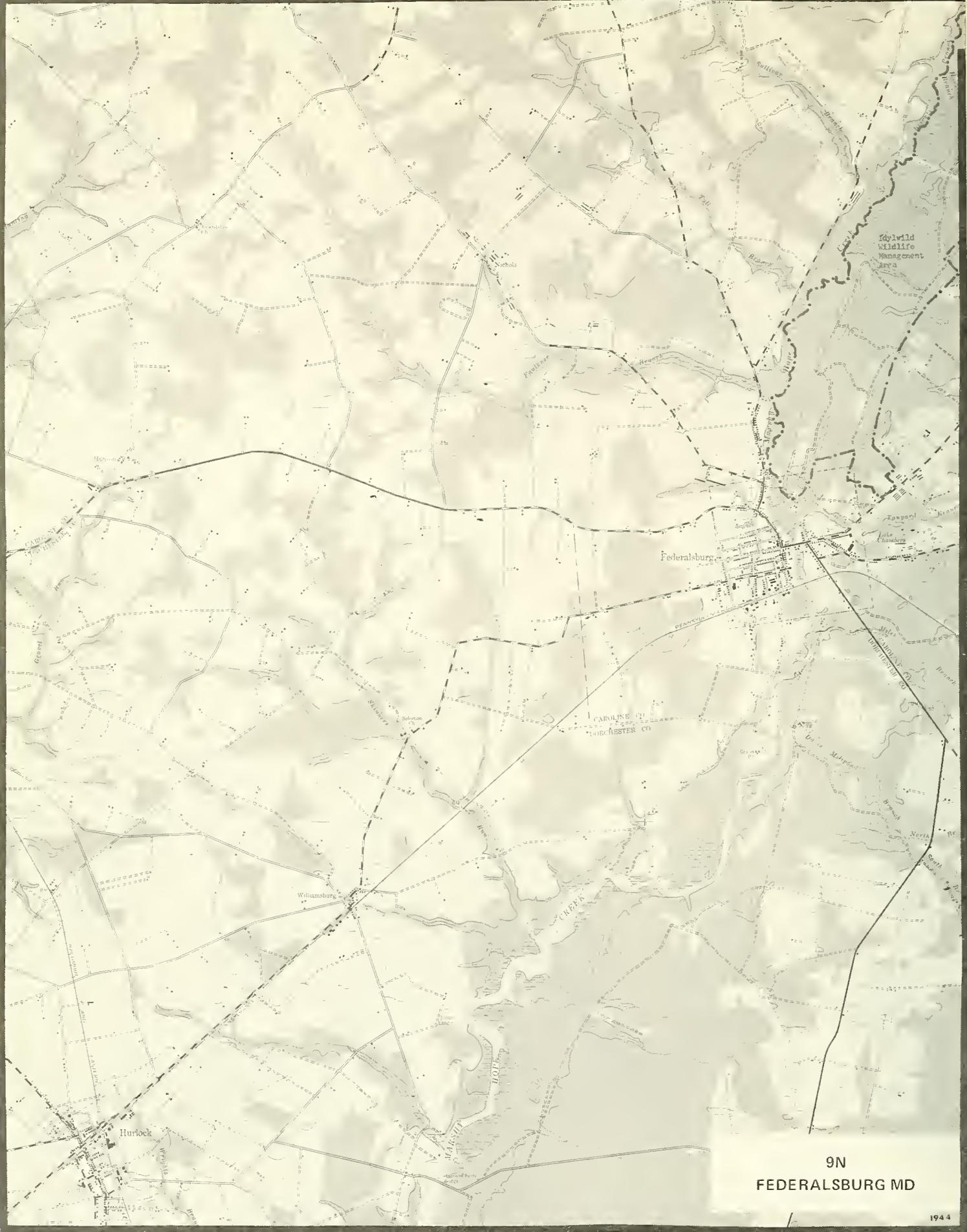
9K
OXFORD MD



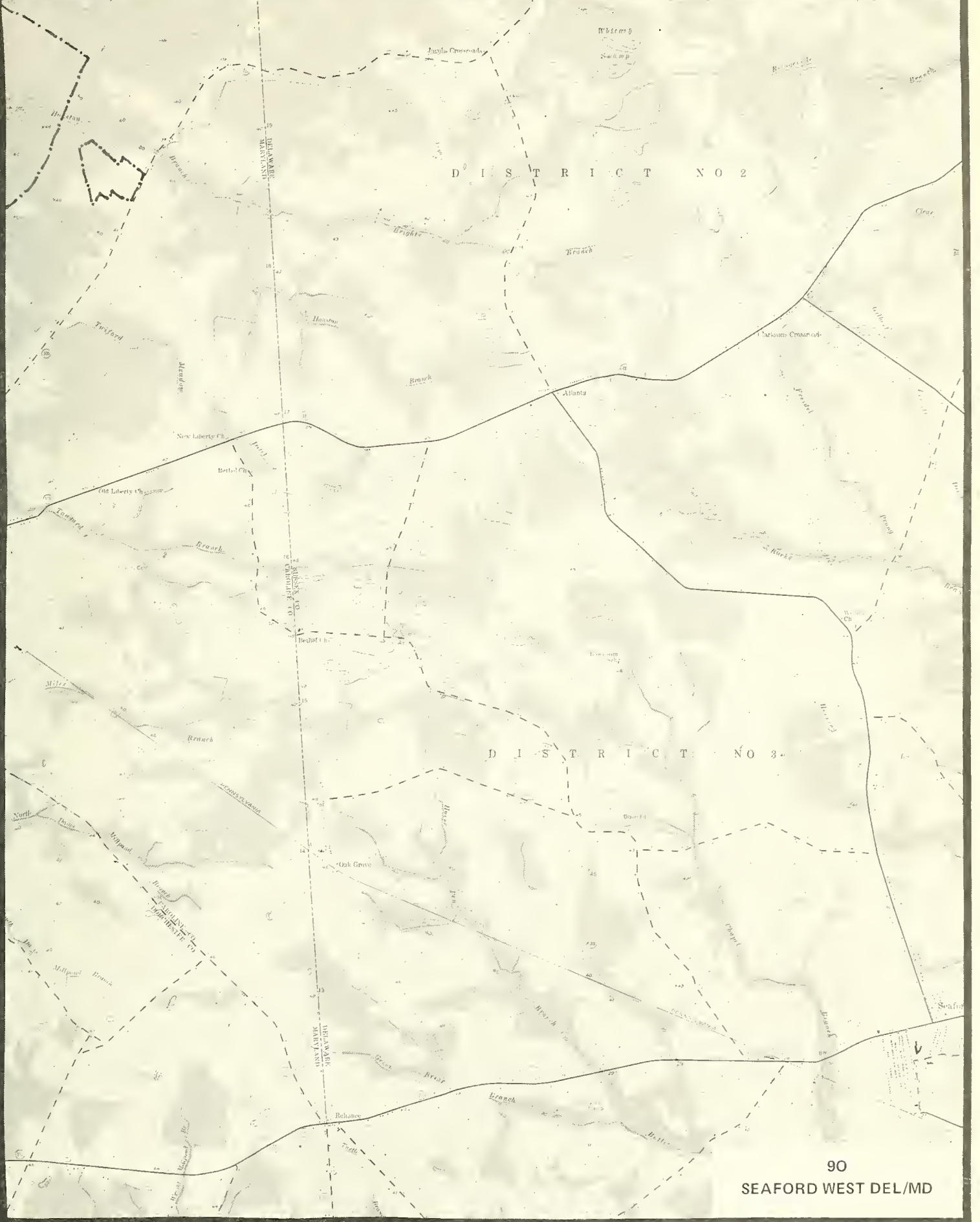
9L
TRAPPE MD



9M
PRESTON MD



9N
FEDERALSBURG MD



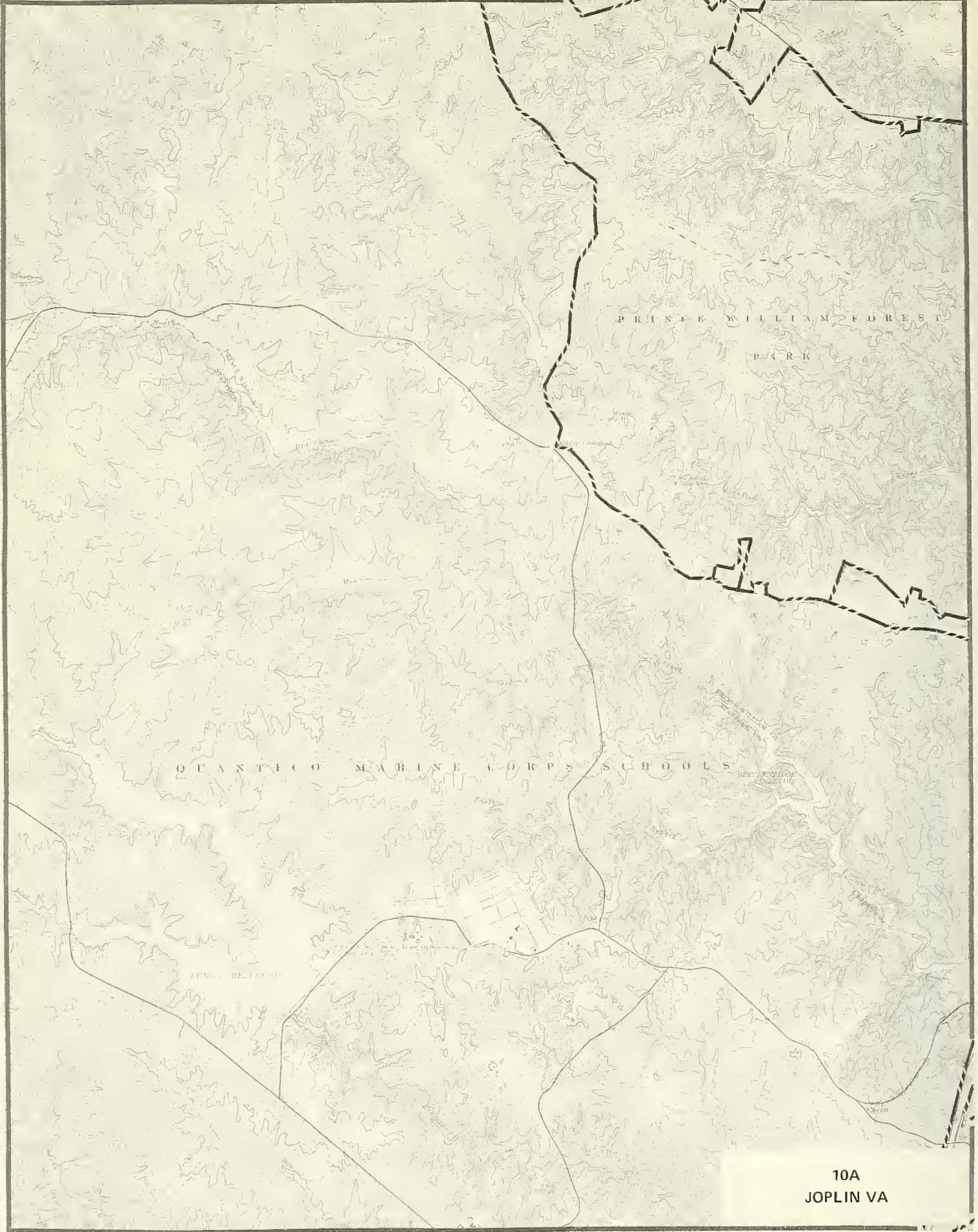
D I S T R I C T N O 2

D I S T R I C T N O 3

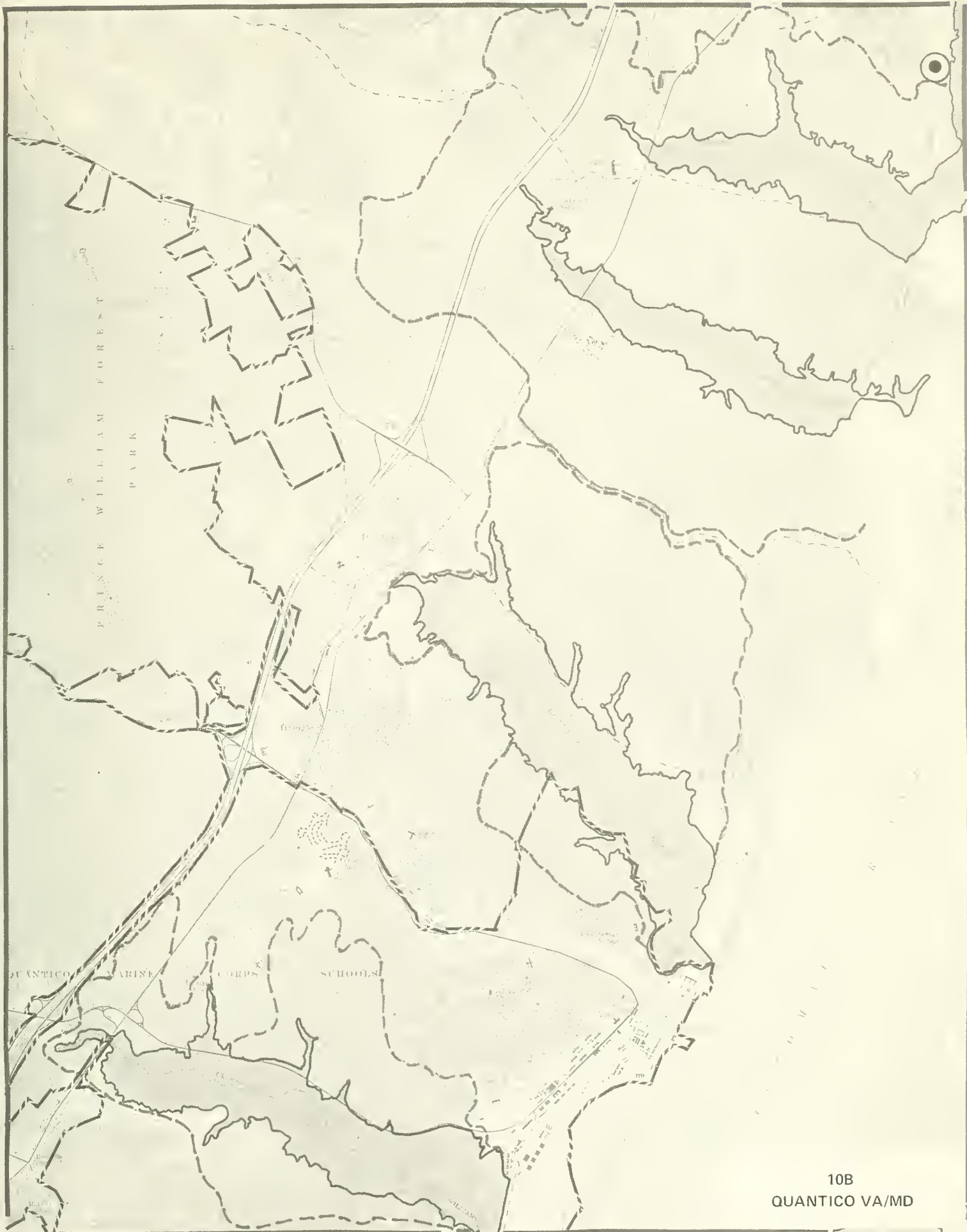
DELAWARE

MARYLAND

90
SEAFORD WEST DEL/MD



10A
JOPLIN VA



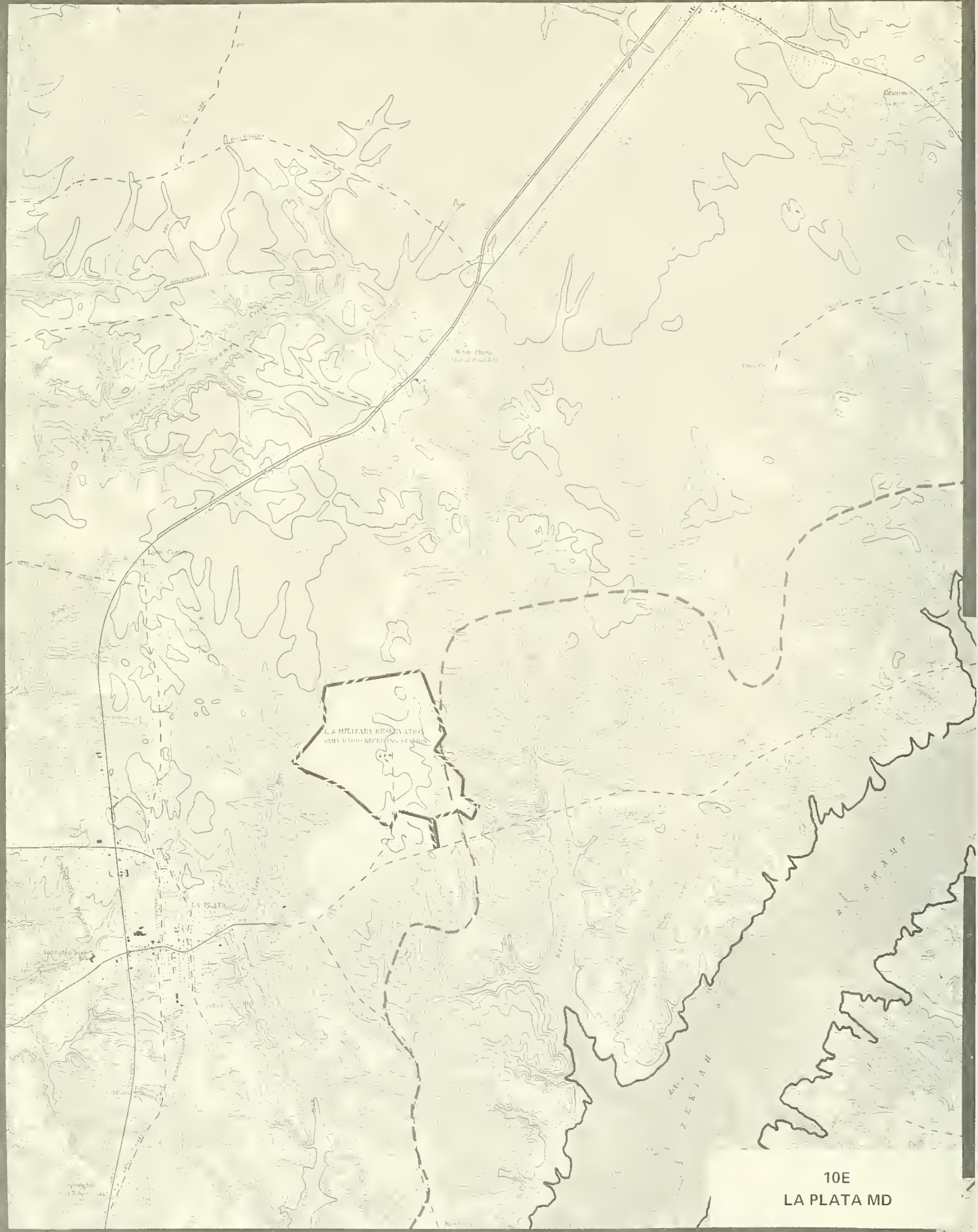
10B
QUANTICO VA/MD



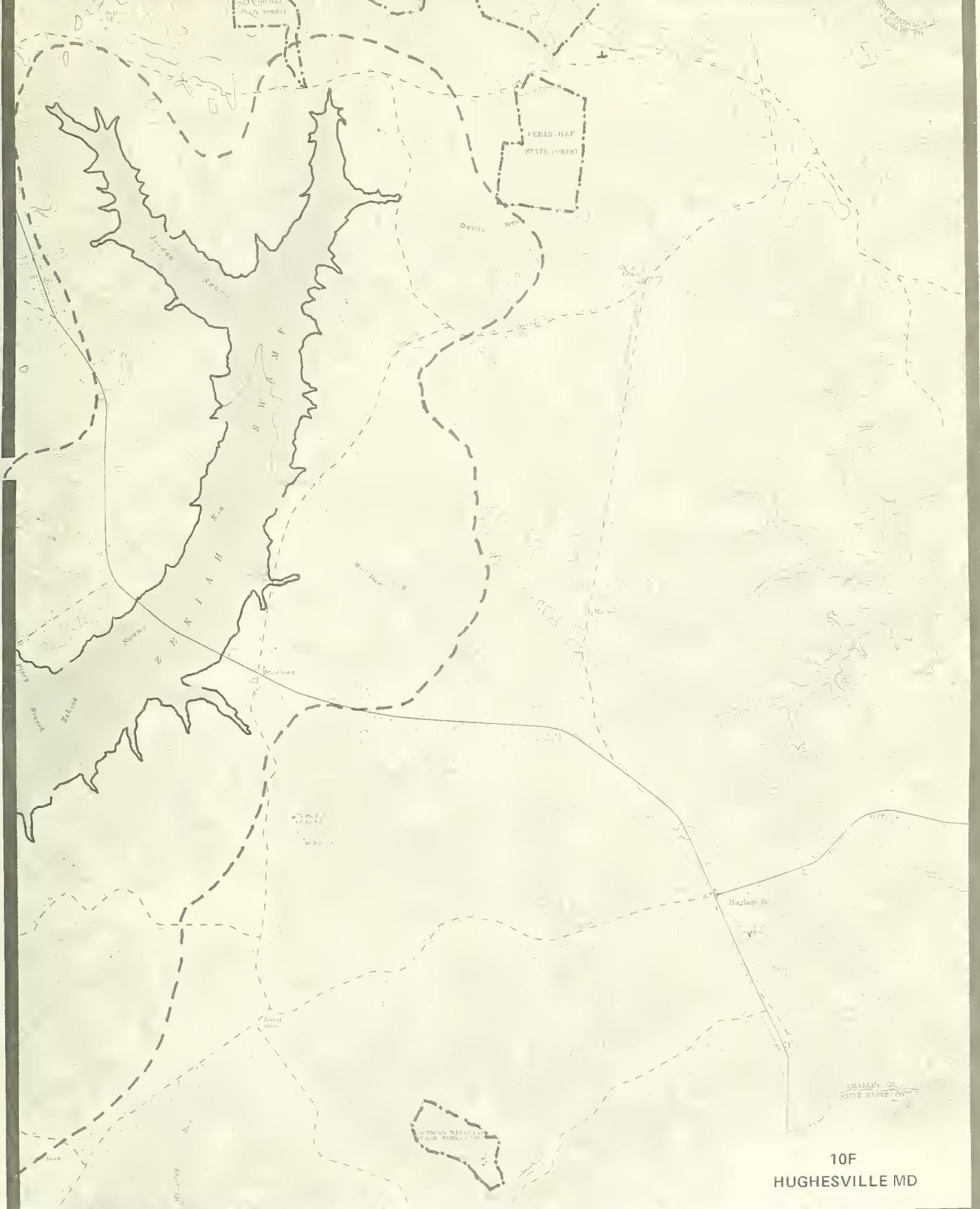
10C
INDIAN HEAD MD/VA



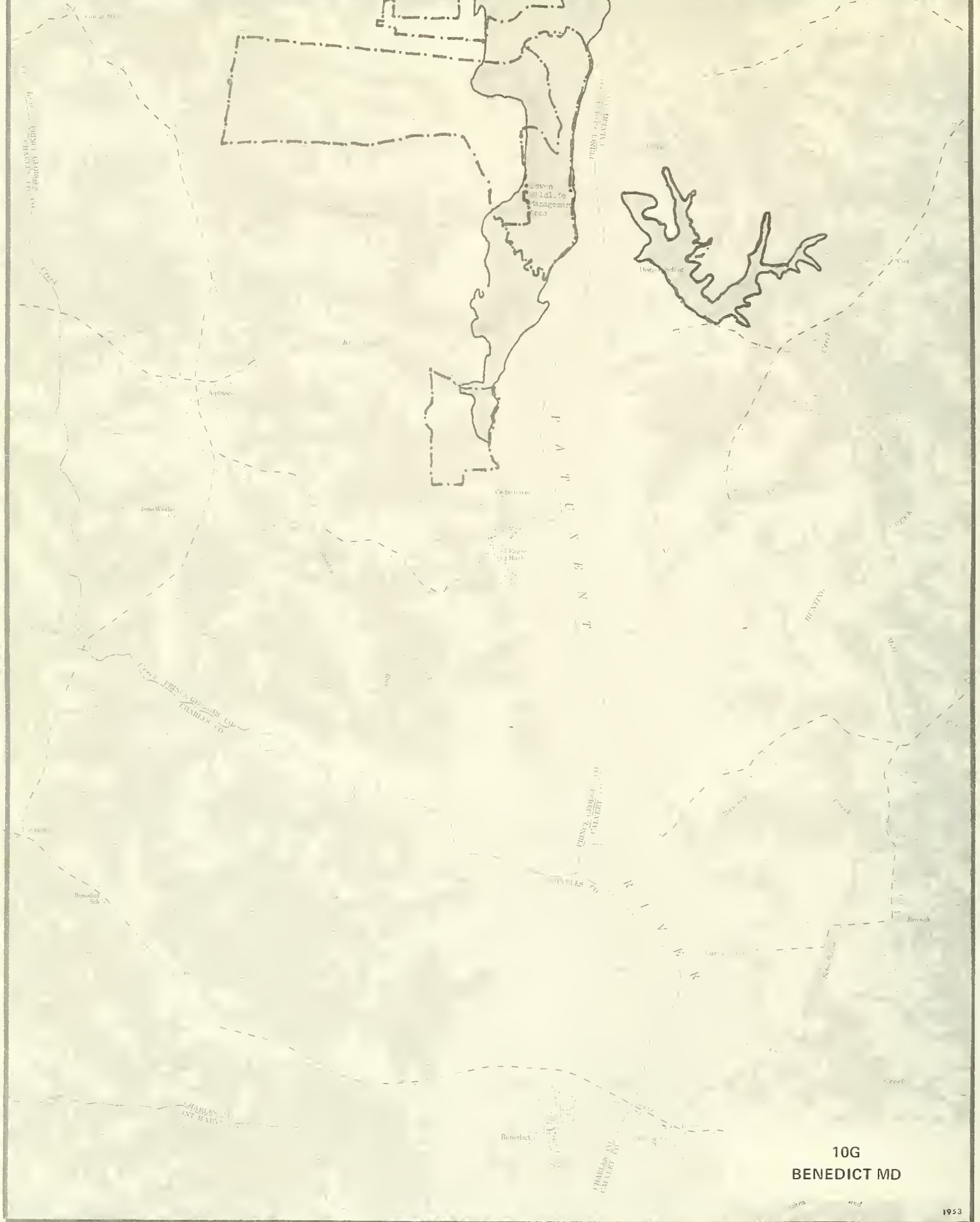
10D
PORT TOBACCO MD



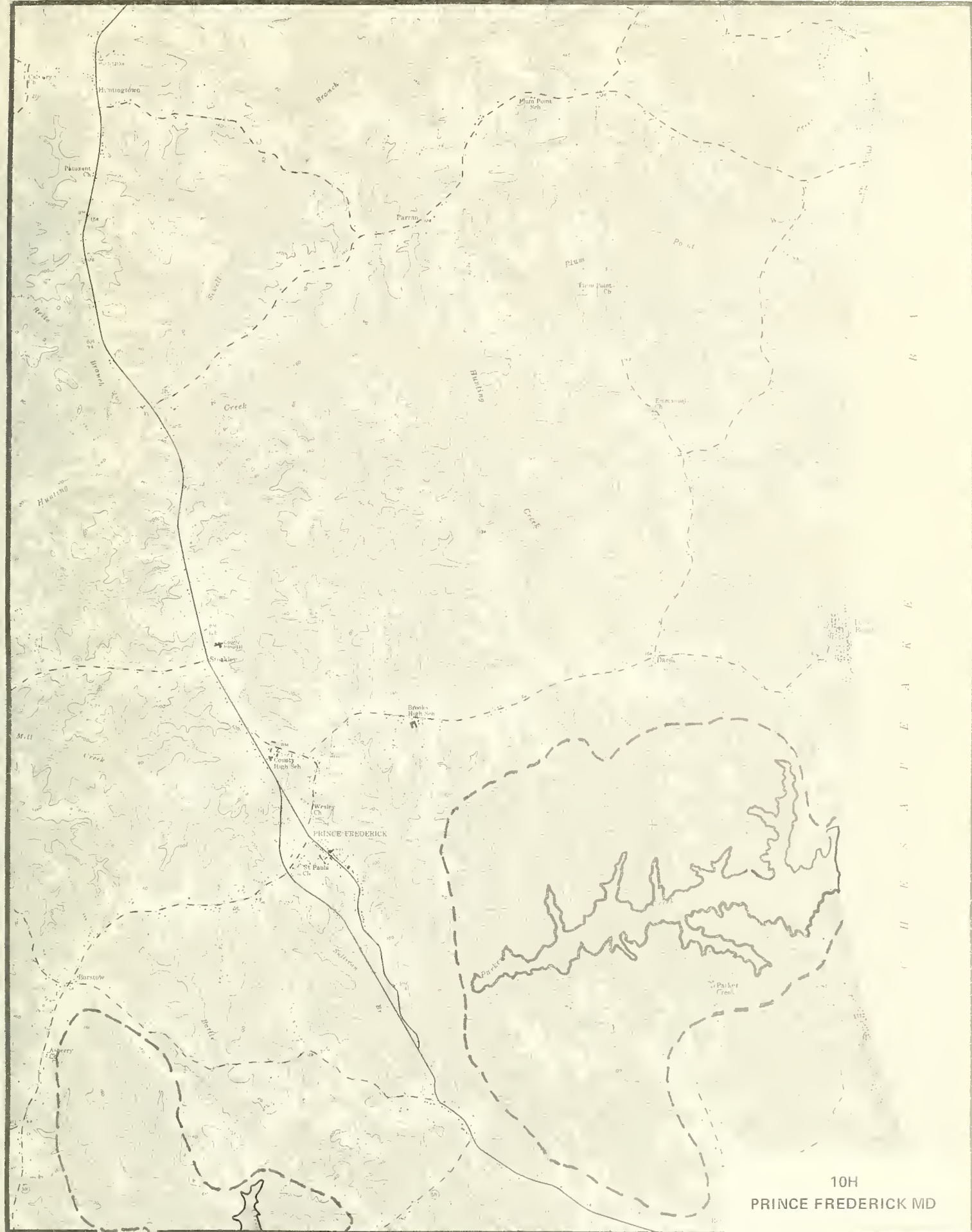
10E
LA PLATA MD



10F
 HUGHESVILLE MD



10G
BENEDICT MD



C
H
I
E
S
A
P
E
R
E
A
K
E

10H
PRINCE FREDERICK MD

Sharps Island

HOPKINSON RIVER



C H E S A P E A K E B A Y

T R I P P L E

B A Y

Covey Point

Mills Point

James Point

LITTLE SHARPS RIVER

CASSON RIVER

FRANK RIVER

ATINA NECK

James Point

James Island

LITTLE

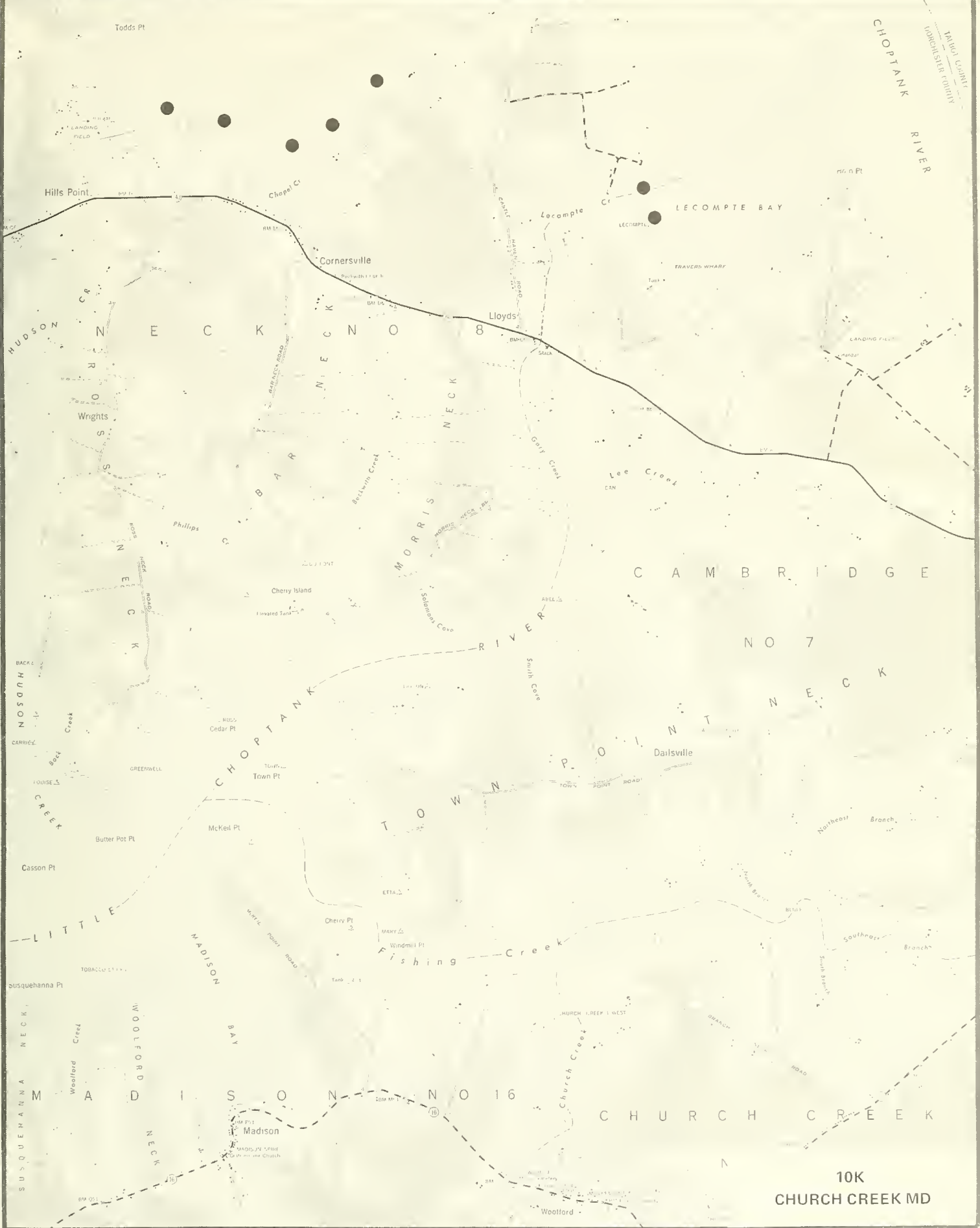
CHOPTANK

RIVER

Point

10J

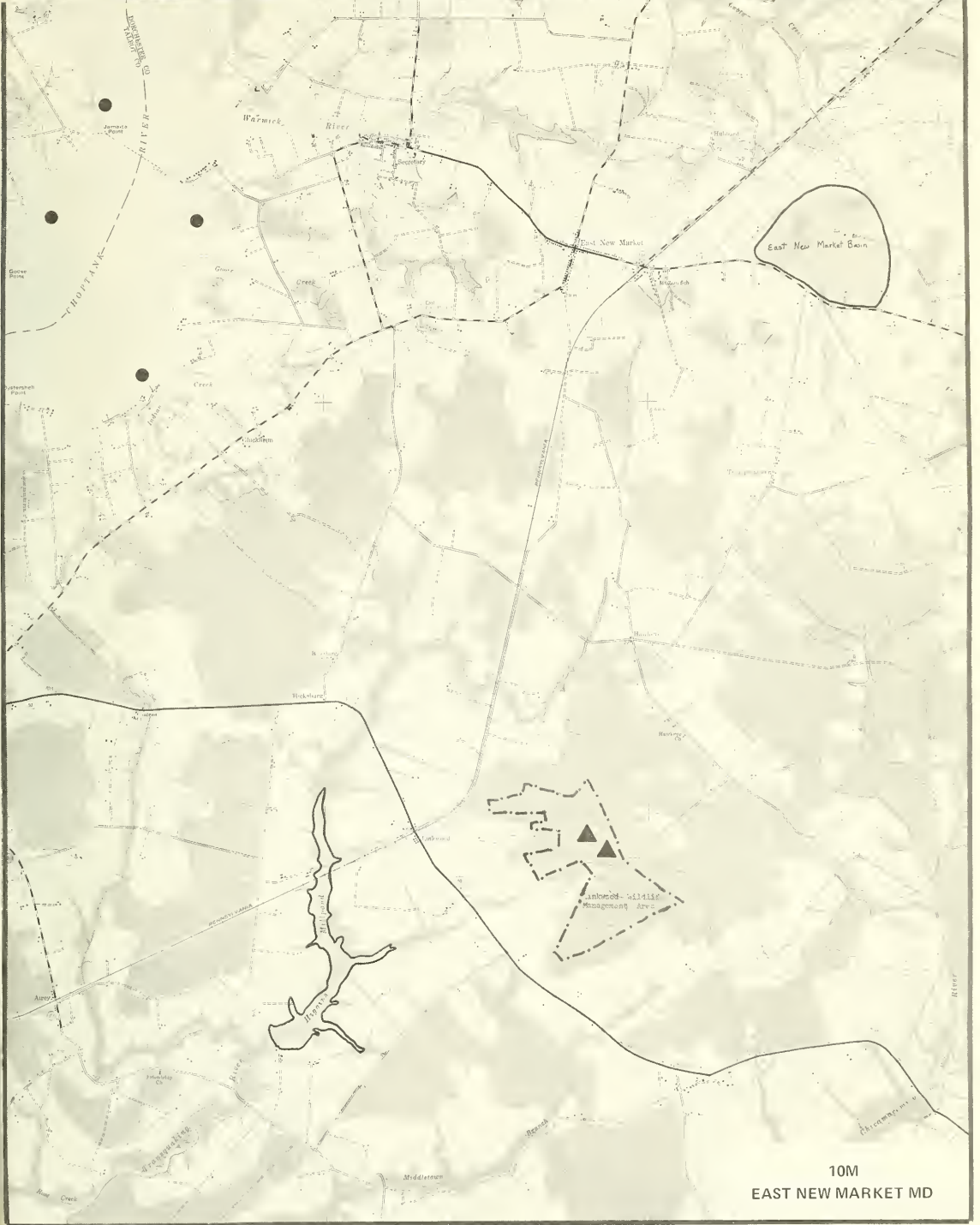
SHARPS ISLAND MD



10K
CHURCH CREEK MD



10L
CAMBRIDGE MD

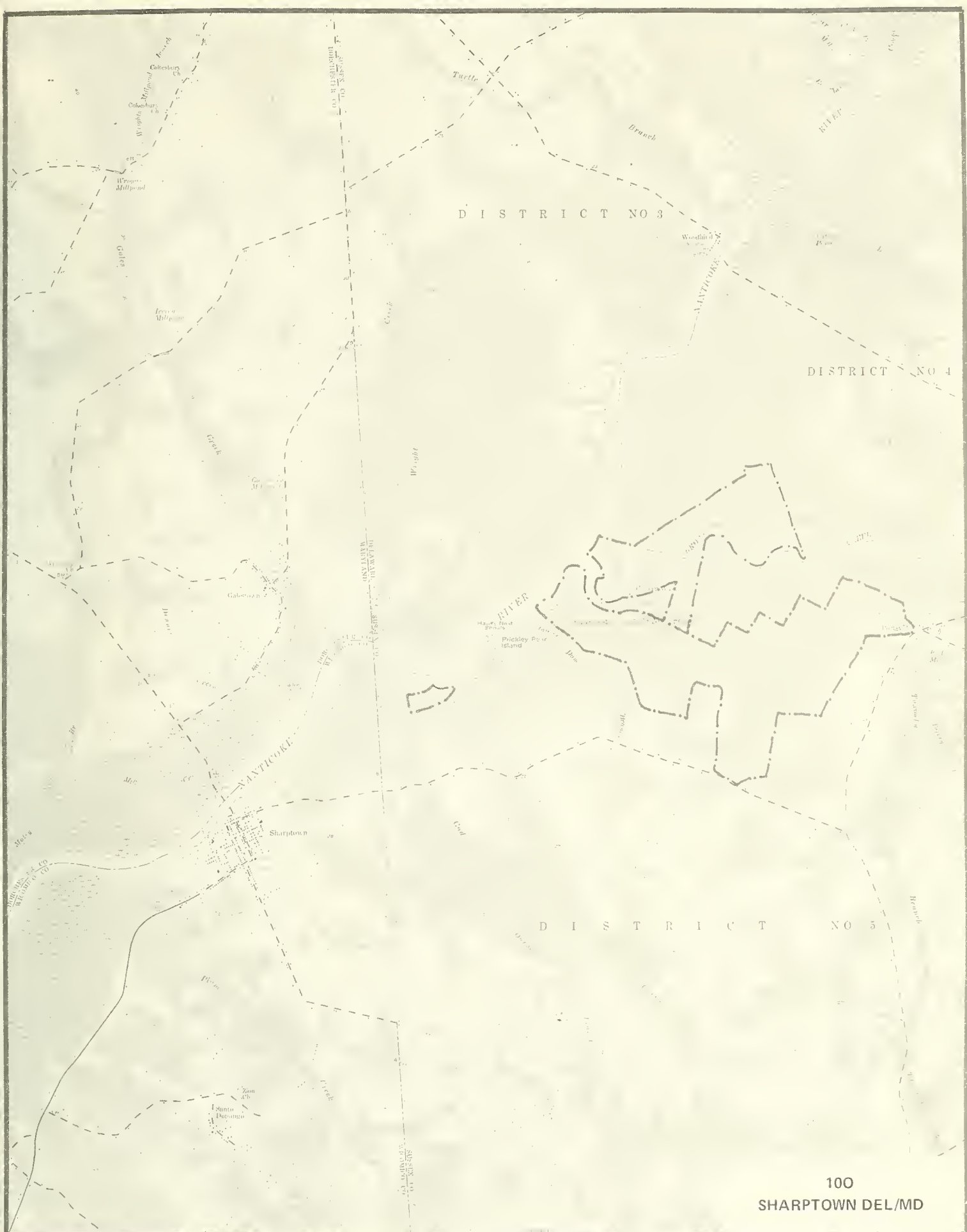


10M
EAST NEW MARKET MD



10N
RHODESDALE MD

1944



D I S T R I C T N O 3

D I S T R I C T N O 4

D I S T R I C T N O 5

NANTUXOK RIVER

NANTUXOK RIVER

Sharptown

100
SHARPTOWN DEL/MD

OCEANTICO MARINE CORPS SCHOOLS



11A
STAFFORD VA



P O T O M A C R I V E R

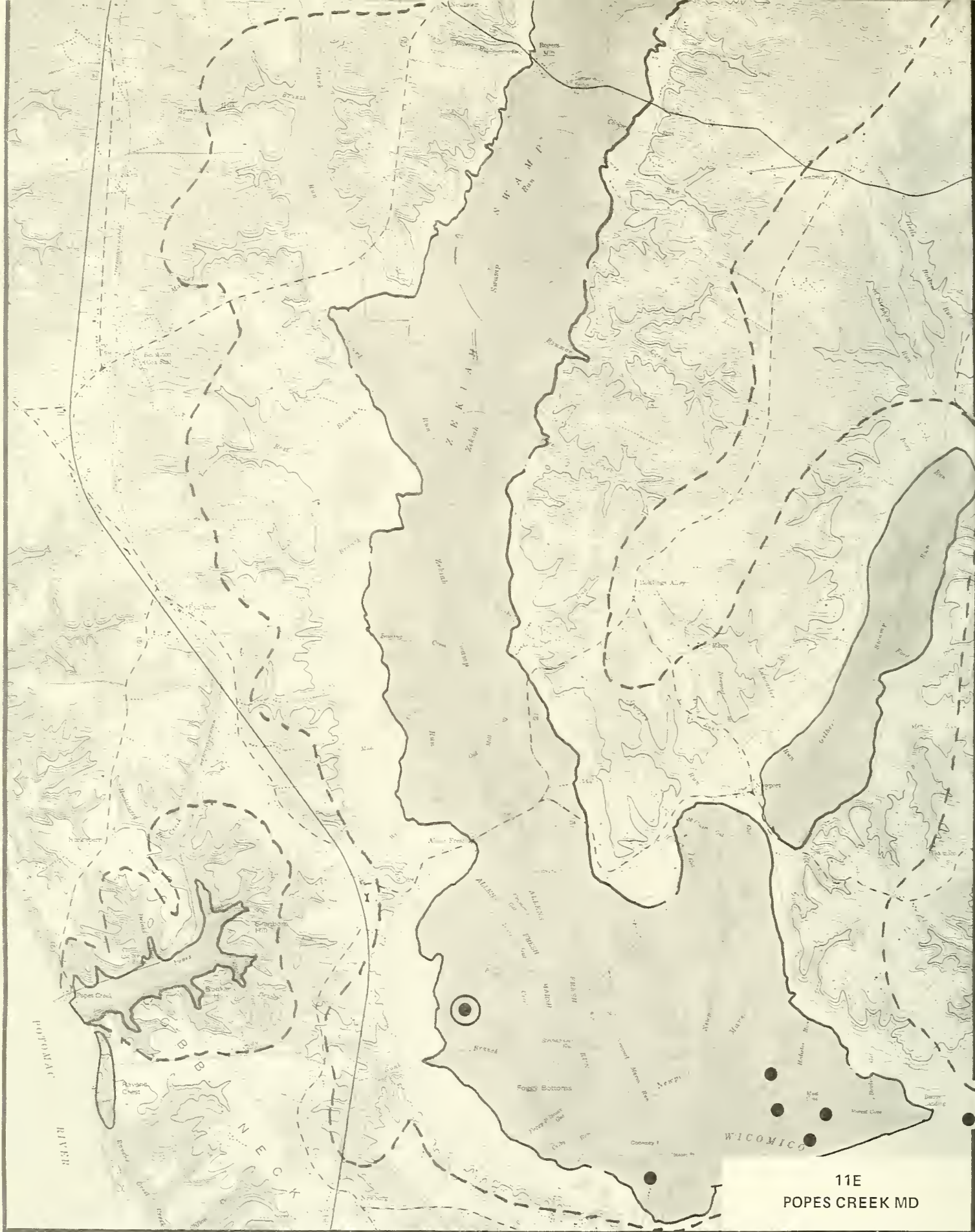
11B
TIDEWATER VA/MD



11C
 NANJEMOY MD




11D
MATHIAS POINT MD



WICOMICO


11E
 POPES CREEK MD



11F
CHARLOTTE HALL VA



11G
MECHANICSVILLE MD



11H
BROOMES ISLAND MD

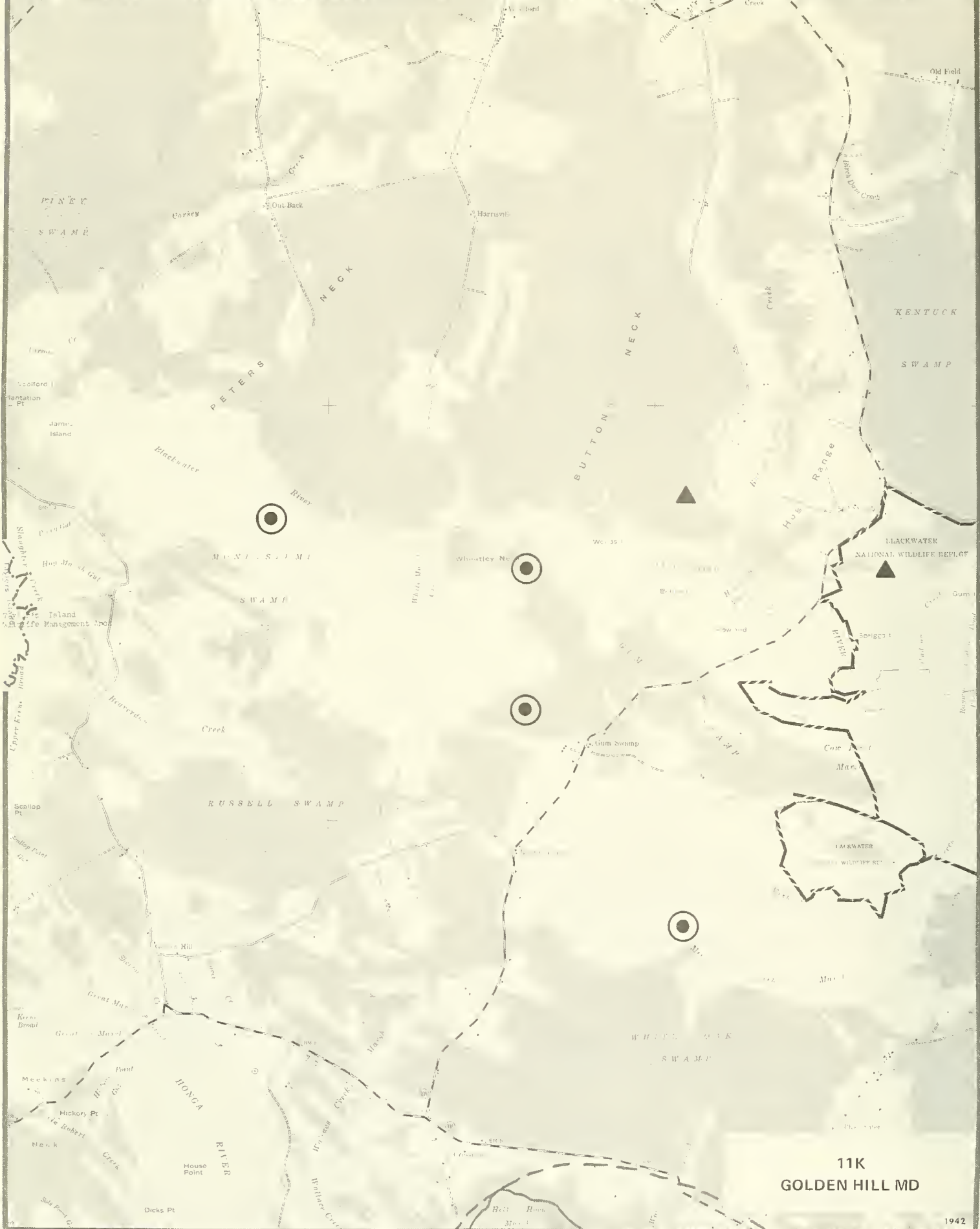


111
COVE POINT MD

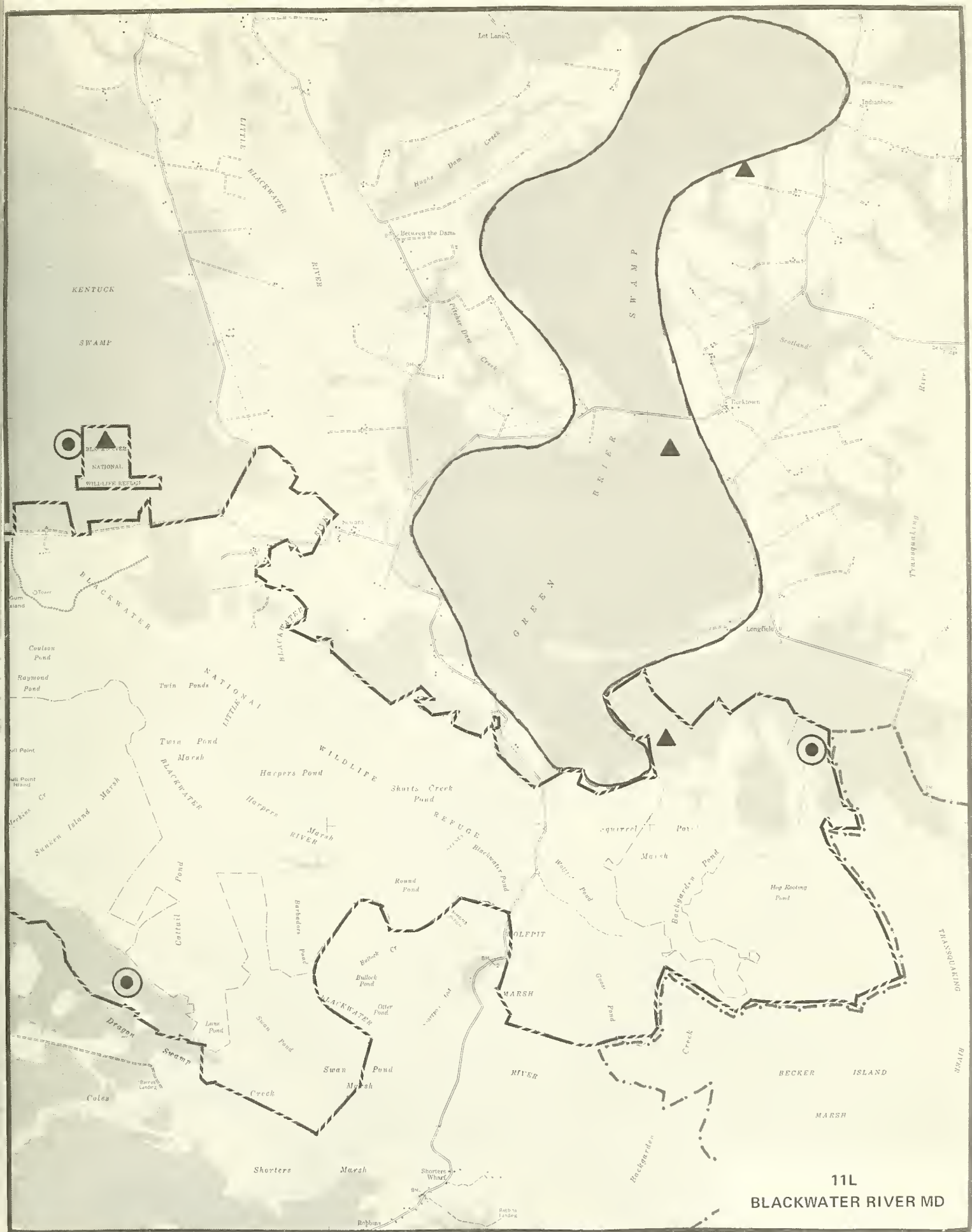
0
1
2
3
4
5
6
7
8
9
10
11
12
13
14
15
16
17
18
19
20
21
22
23
24
25
26
27
28
29
30
31
32
33
34
35
36
37
38
39
40
41
42
43
44
45
46
47
48
49
50
51
52
53
54
55
56
57
58
59
60
61
62
63
64
65
66
67
68
69
70
71
72
73
74
75
76
77
78
79
80
81
82
83
84
85
86
87
88
89
90
91
92
93
94
95
96
97
98
99
100

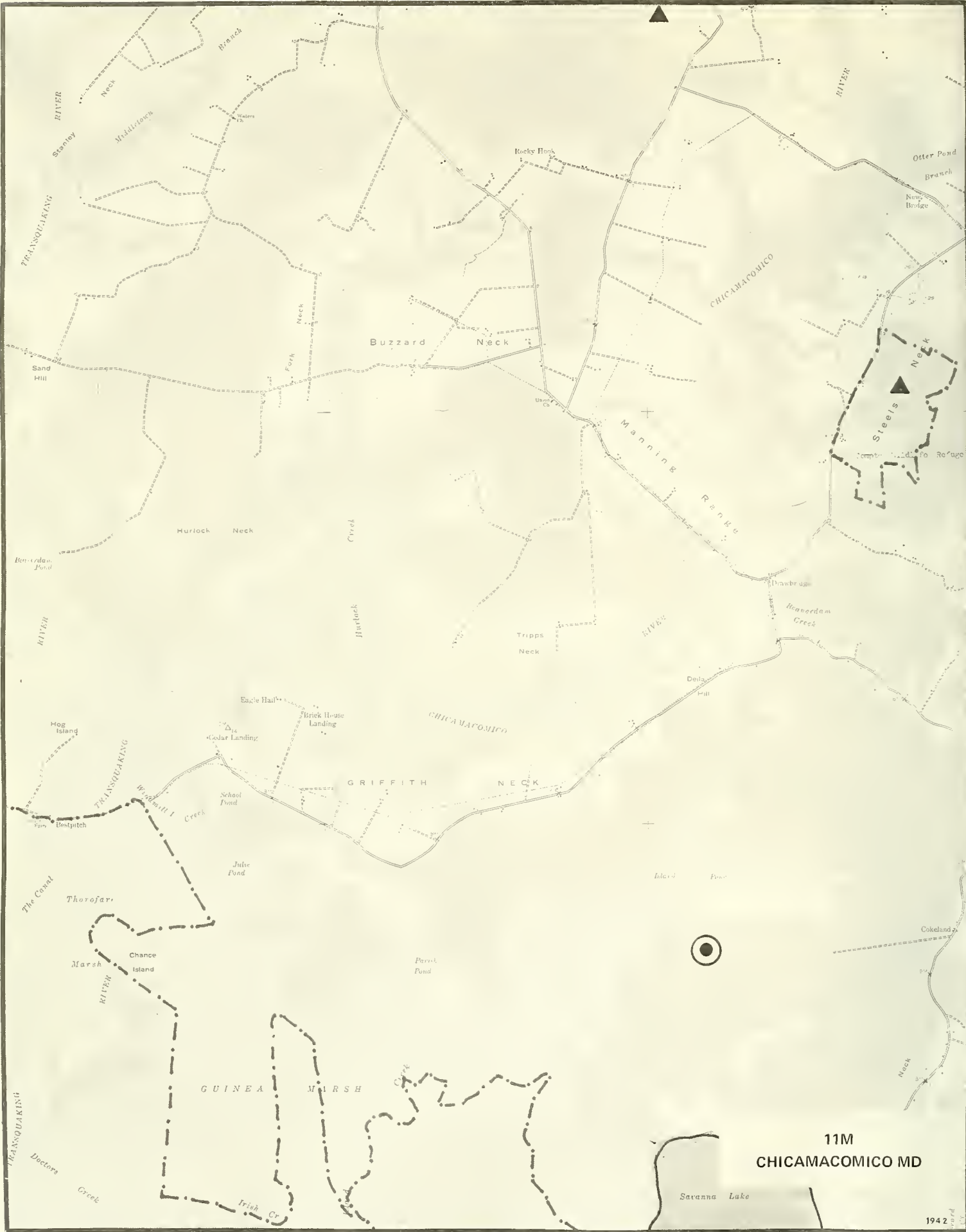


11J
TAYLORS ISLAND MD



11K
GOLDEN HILL MD

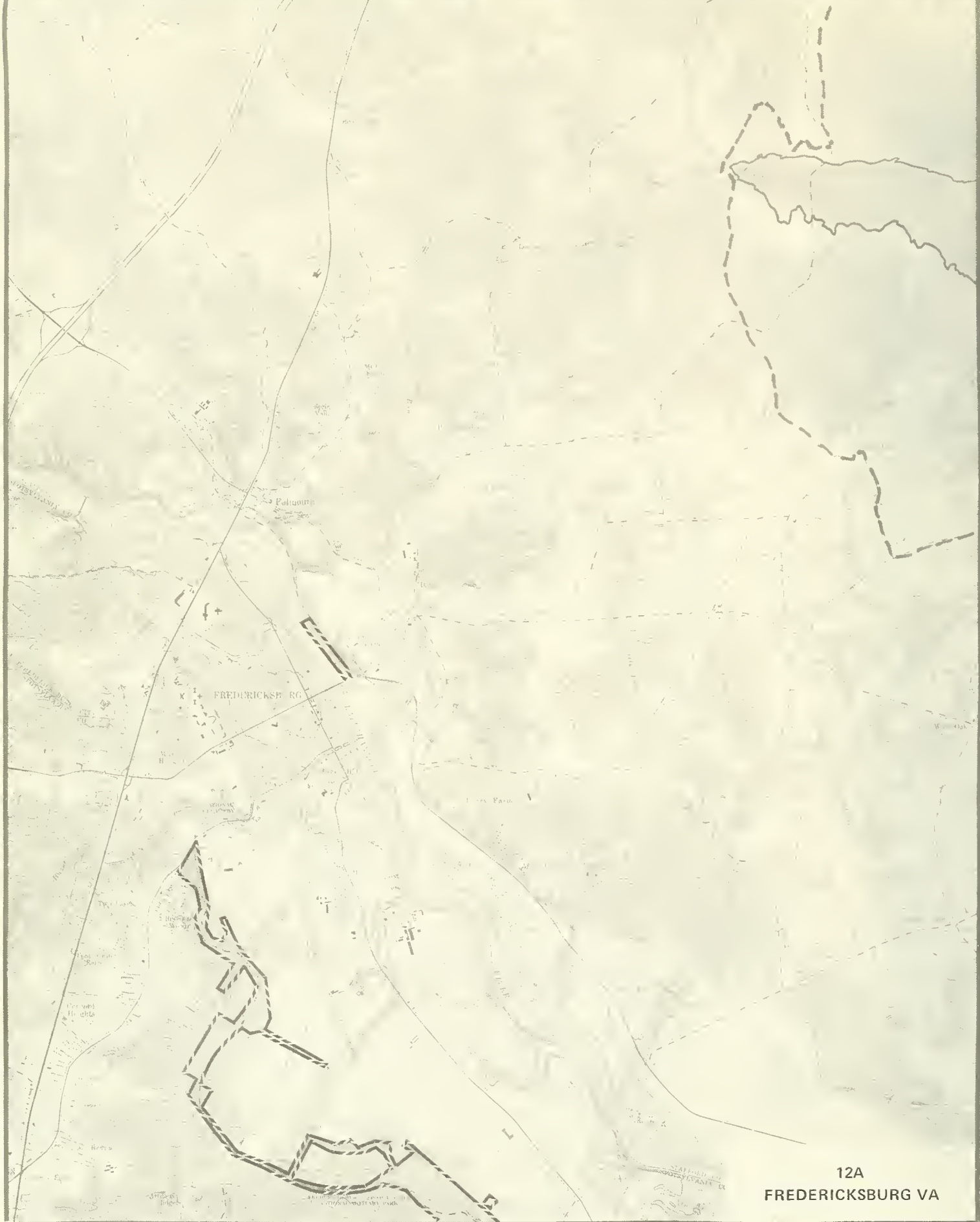




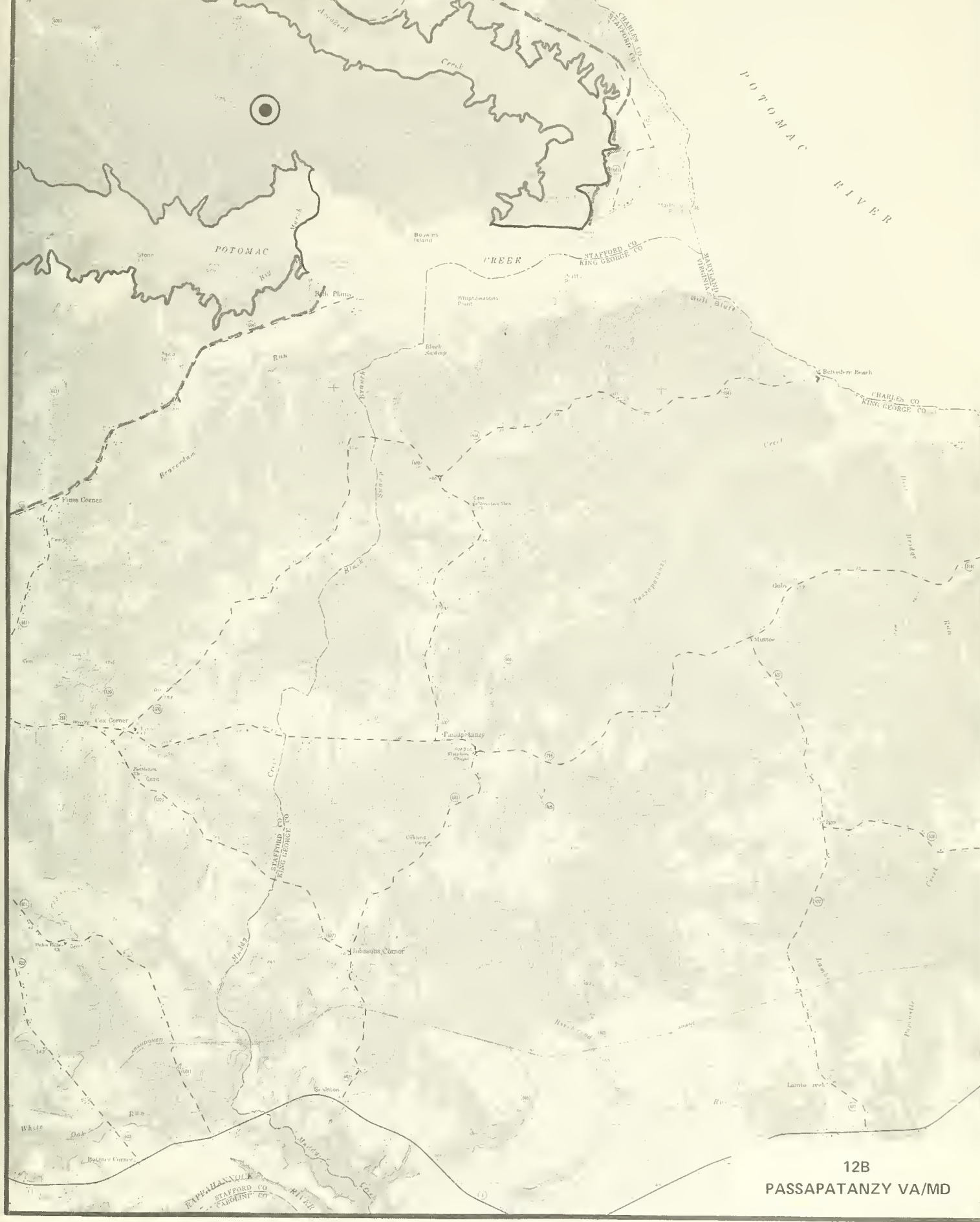
11M
CHICAMACOMICO MD



11N
MARDE LA SPRINGS MD



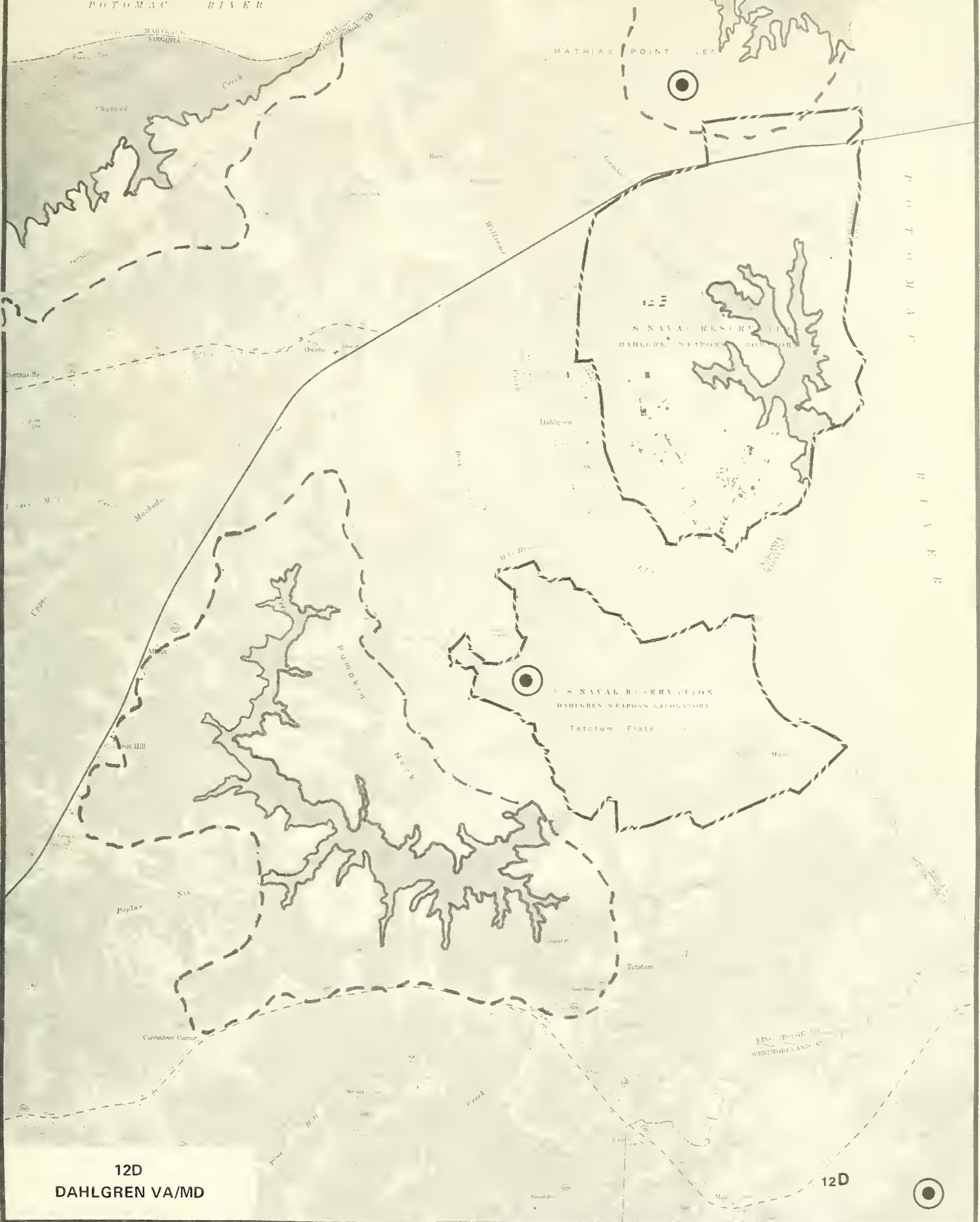
12A
FREDERICKSBURG VA



12B
 PASSAPATANZY VA/MD



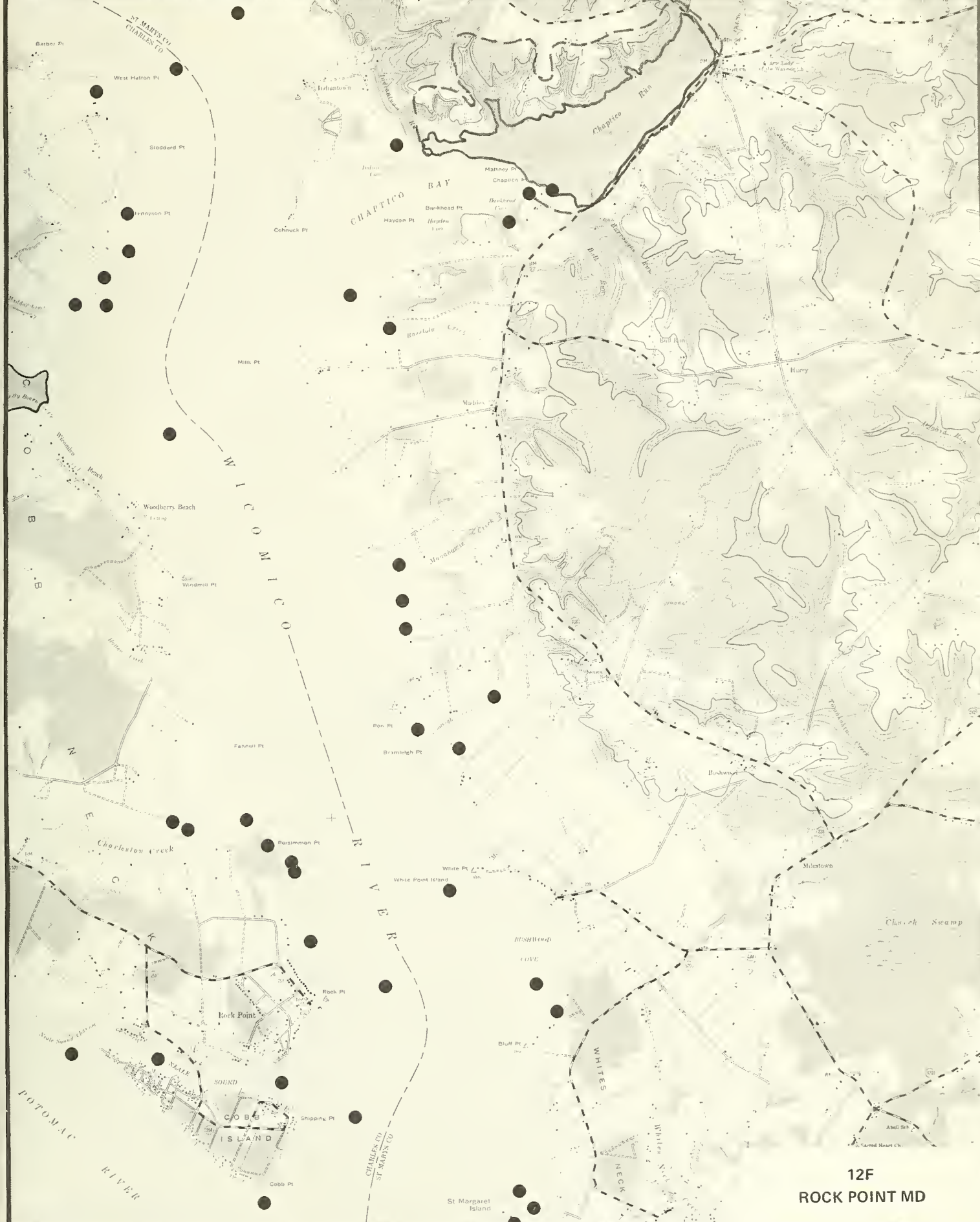
12C
KING GEORGE VA/MD



12D
DAHLGREN VA/MD

12D

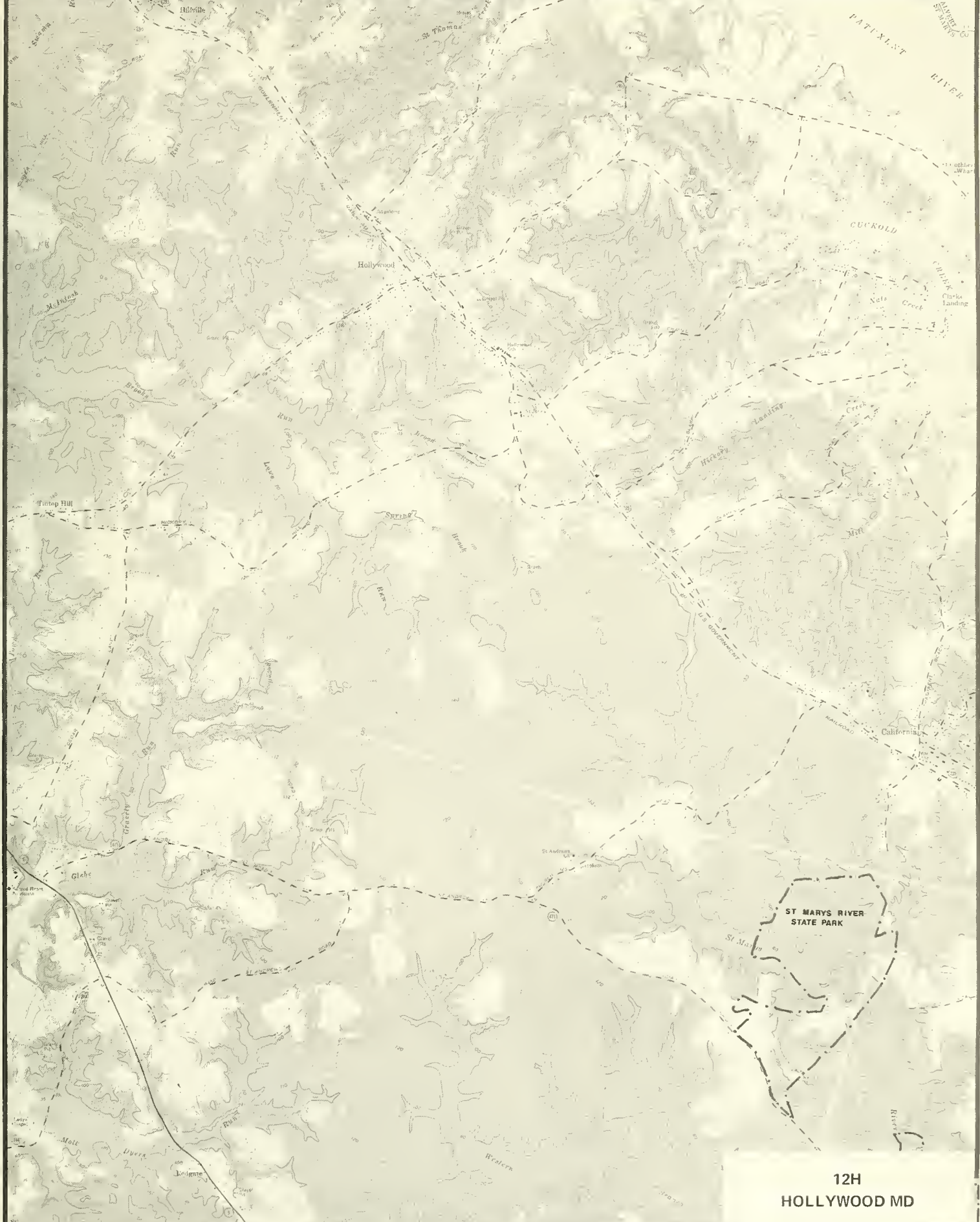




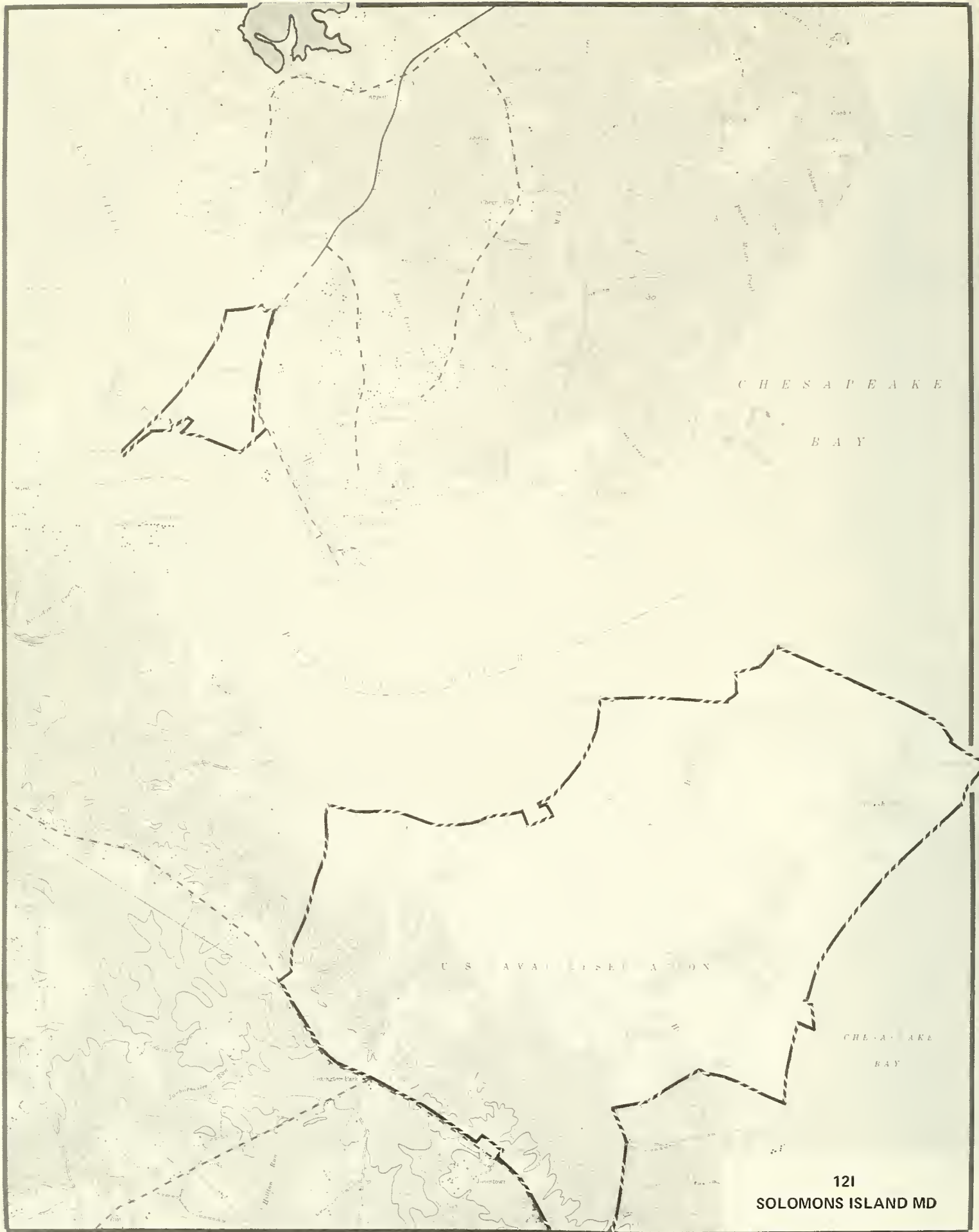
12F
ROCK POINT MD

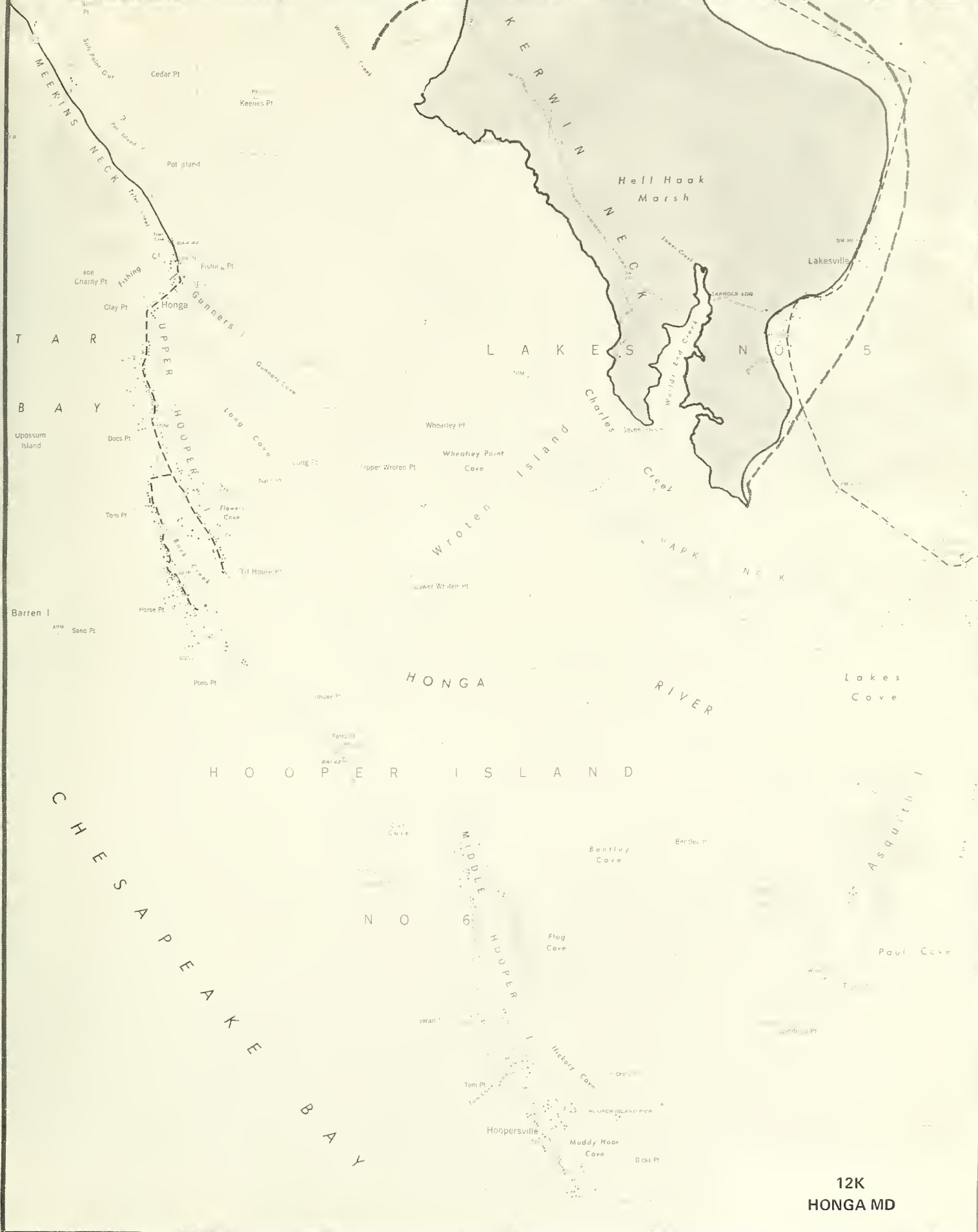


12G
LEONARDTOWN MD



12H
HOLLYWOOD MD

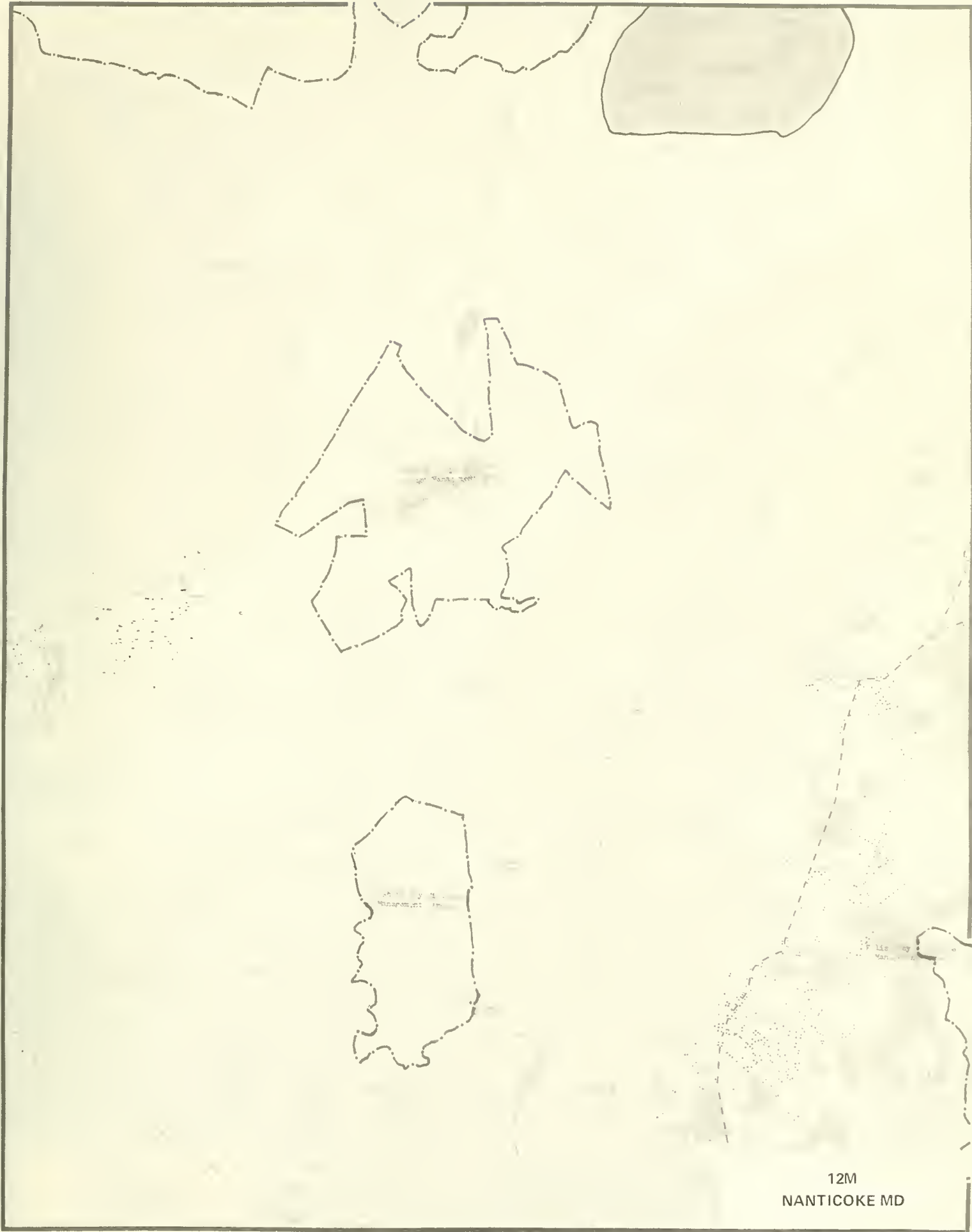




12K
HONGA MD



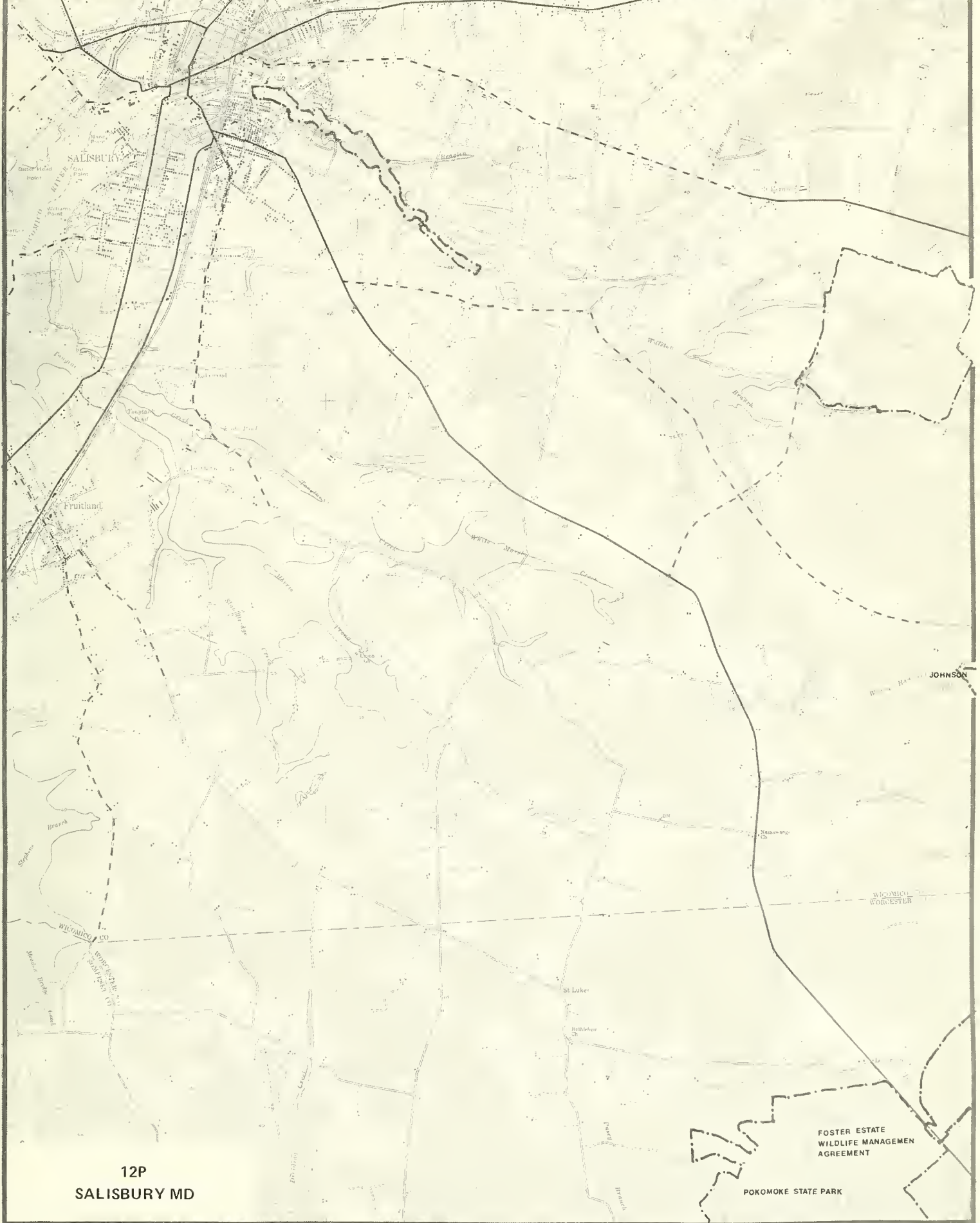
12L
WINGATE MD



12M
NANTICOKE MD



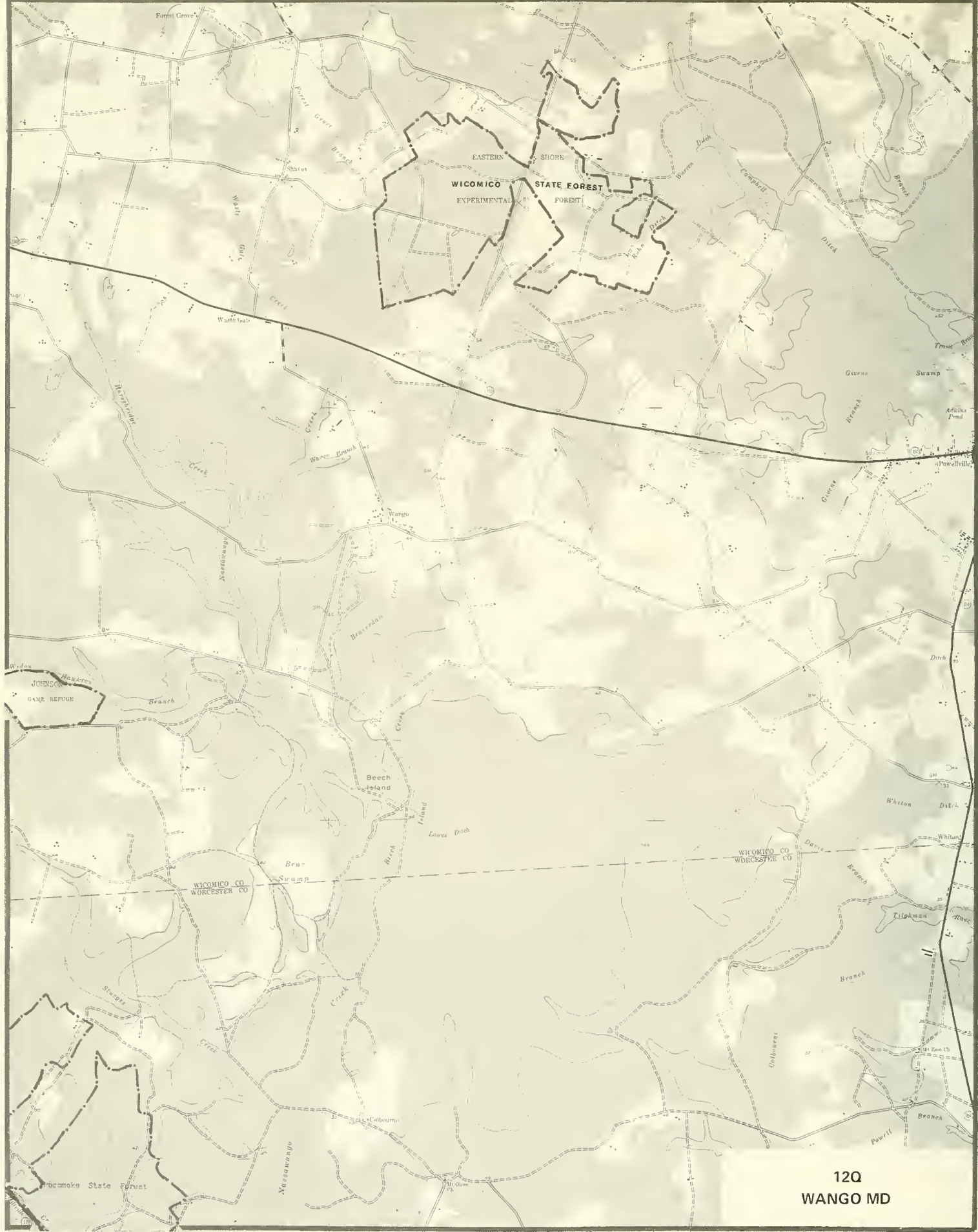
120
EDEN MD



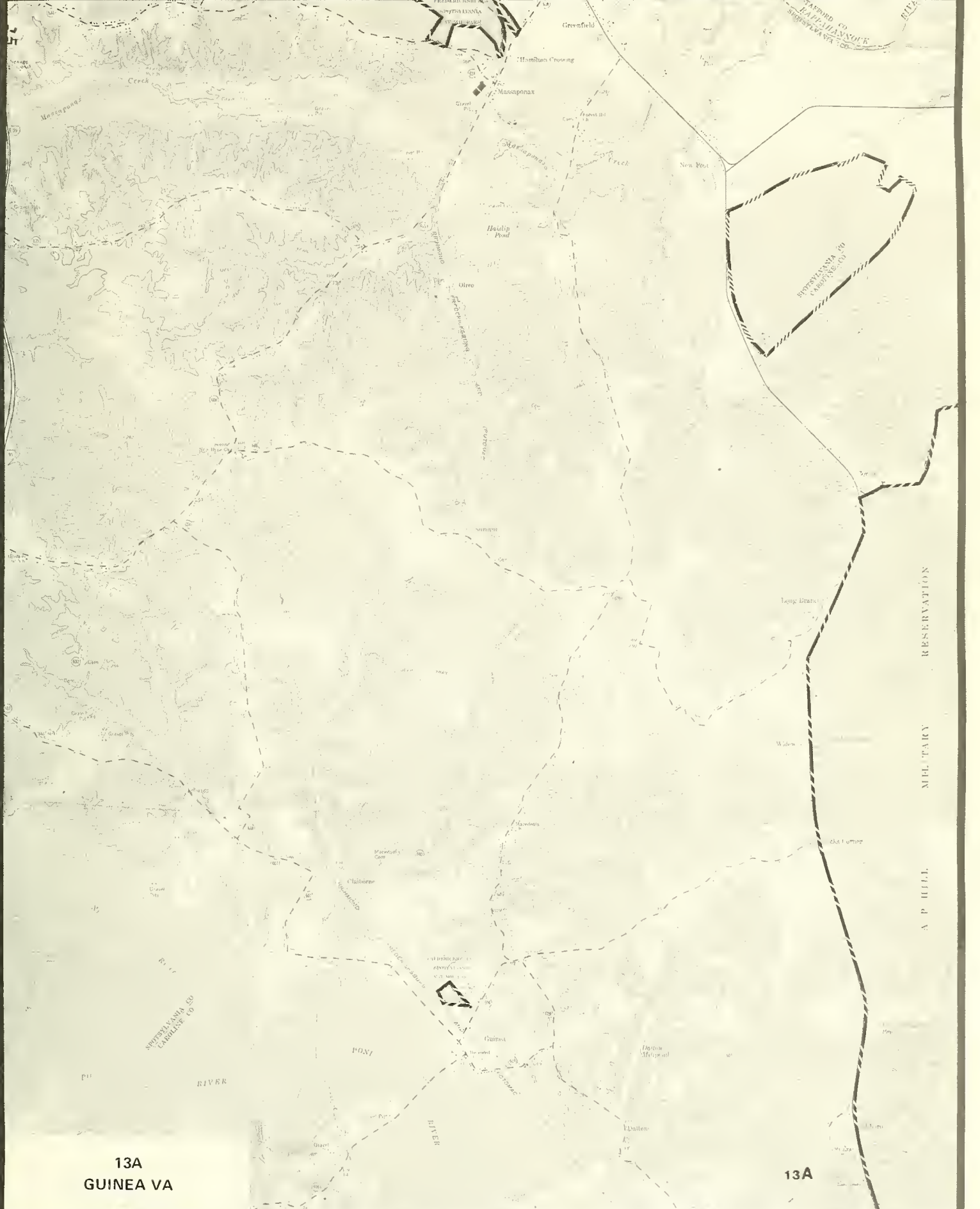
12P
SALISBURY MD

FOSTER ESTATE
WILDLIFE MANAGEMEN
AGREEMENT

POKOMOKE STATE PARK

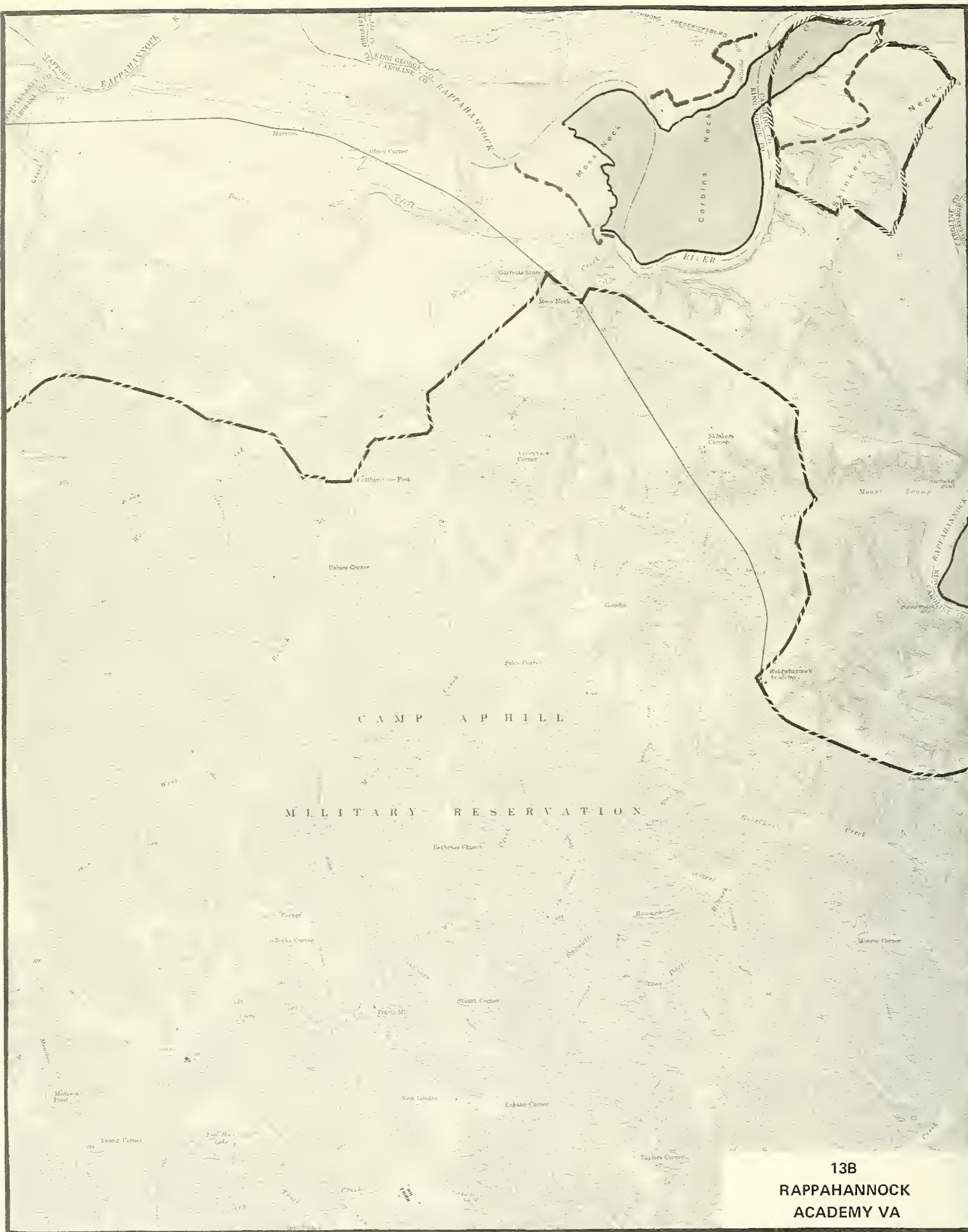


12Q
WANGO MD

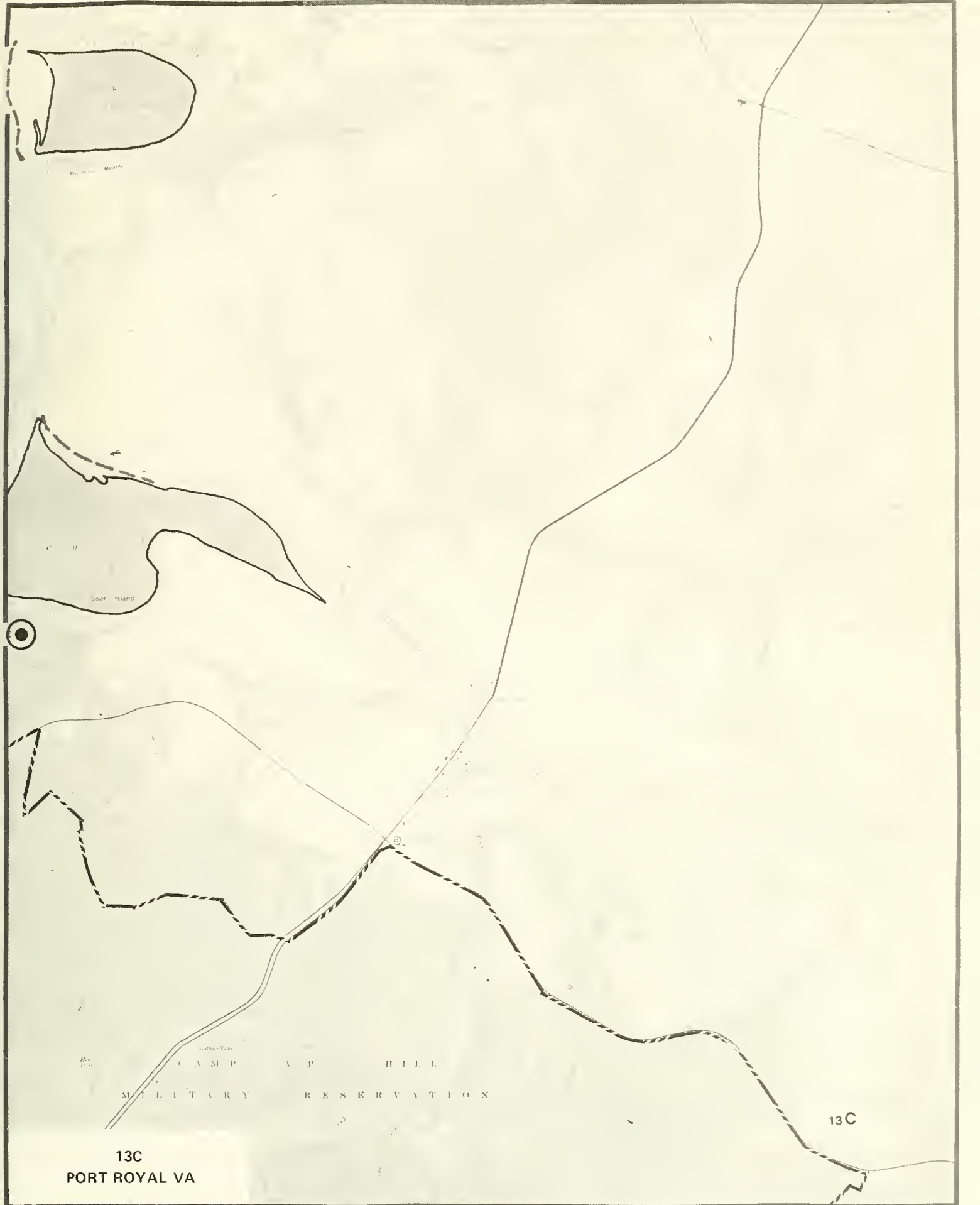


13A
GUINEA VA

13A



13B
 RAPPAHANNOCK
 ACADEMY VA



13C
PORT ROYAL VA

13C



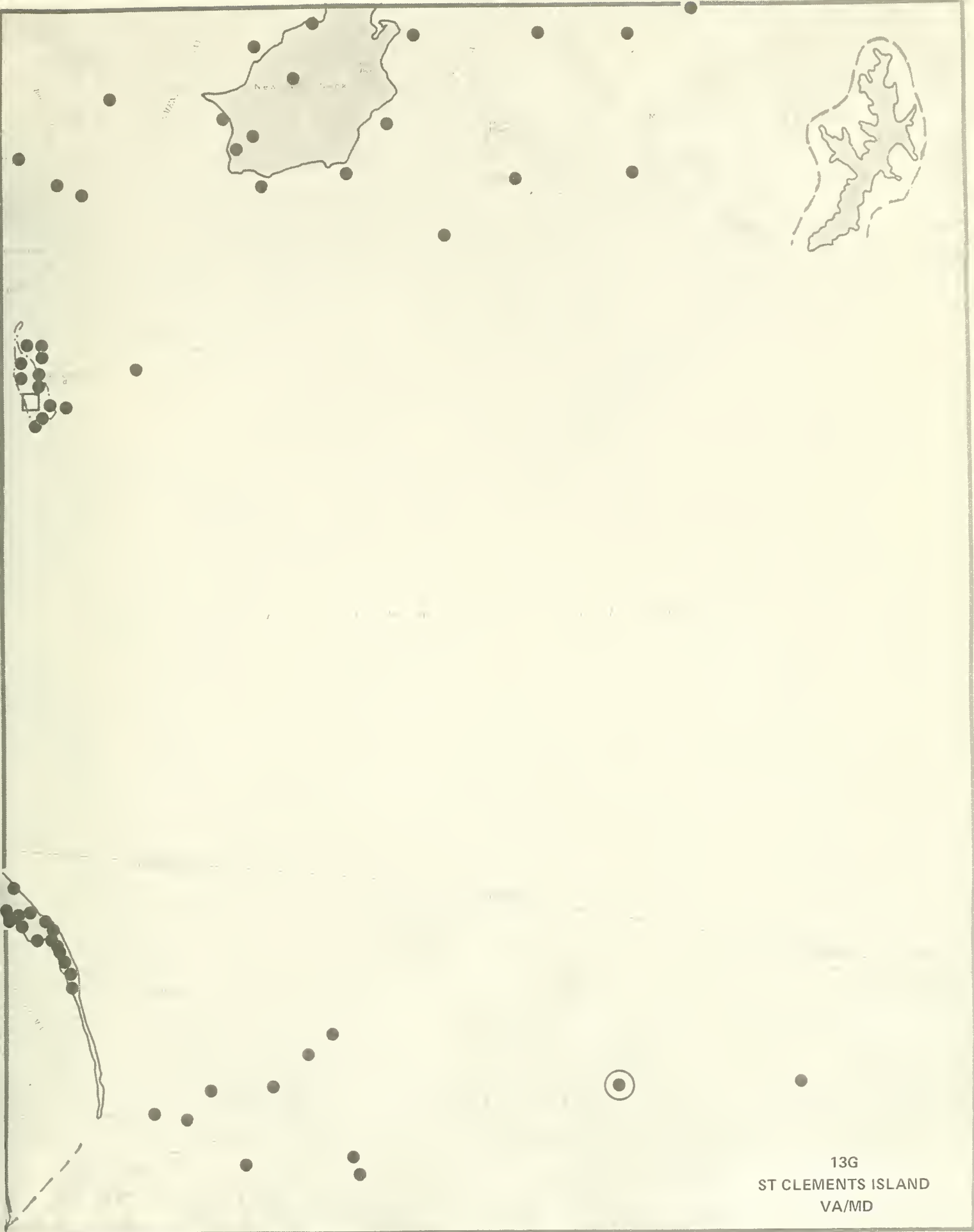
13D
ROLLINS FORK VA



13E
COLONIAL BEACH
SOUTH VA/MD



13F
 STRATFORD HALL VA/MD





13H
 PINEY POINT MD/VA



131
ST MARYS CITY MD

C H E S A P E A K E

B A Y



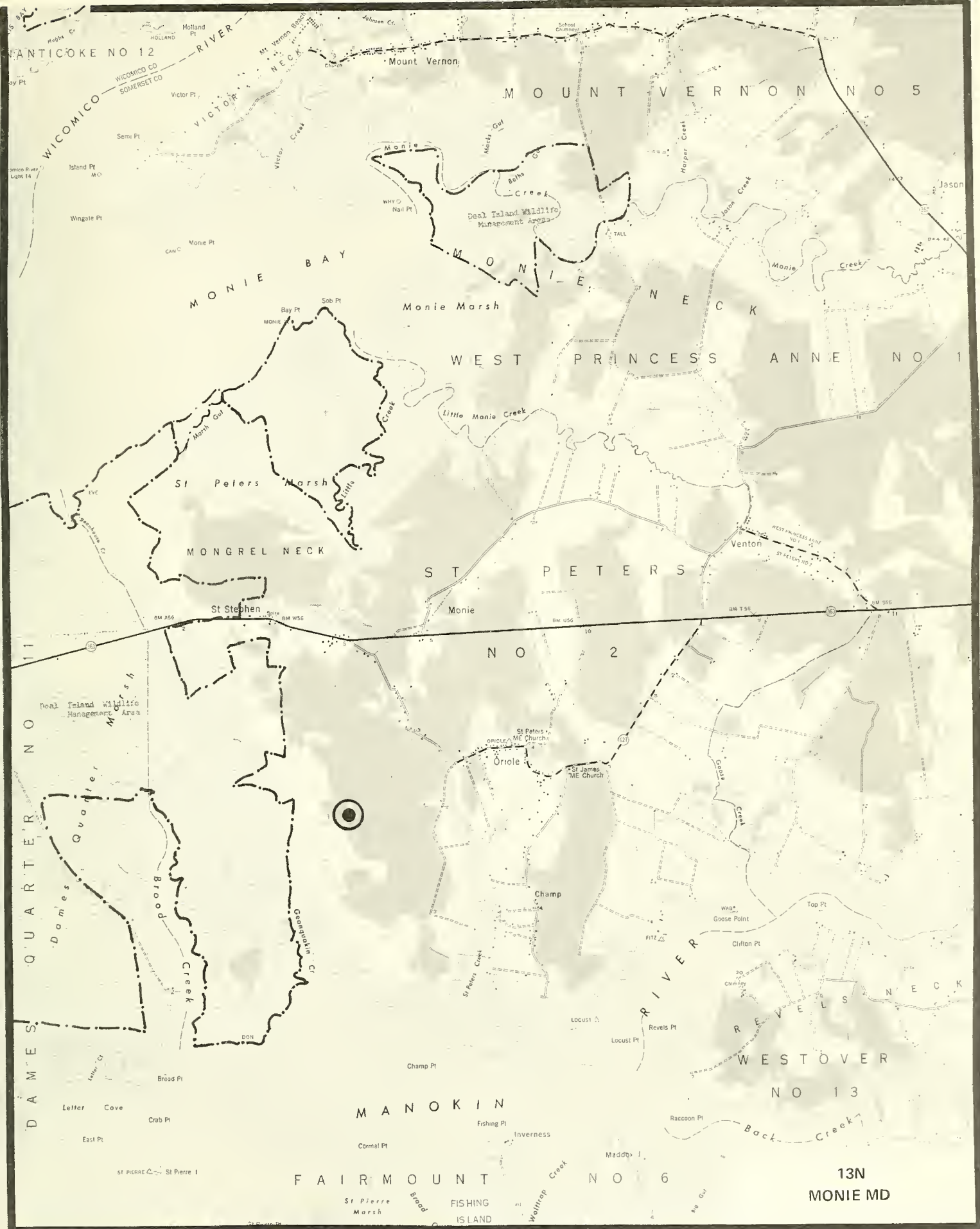
13J
POINT NO POINT MD

13L
BLOODSWORTH ISLAND
MD





13M
DEAL ISLAND MD

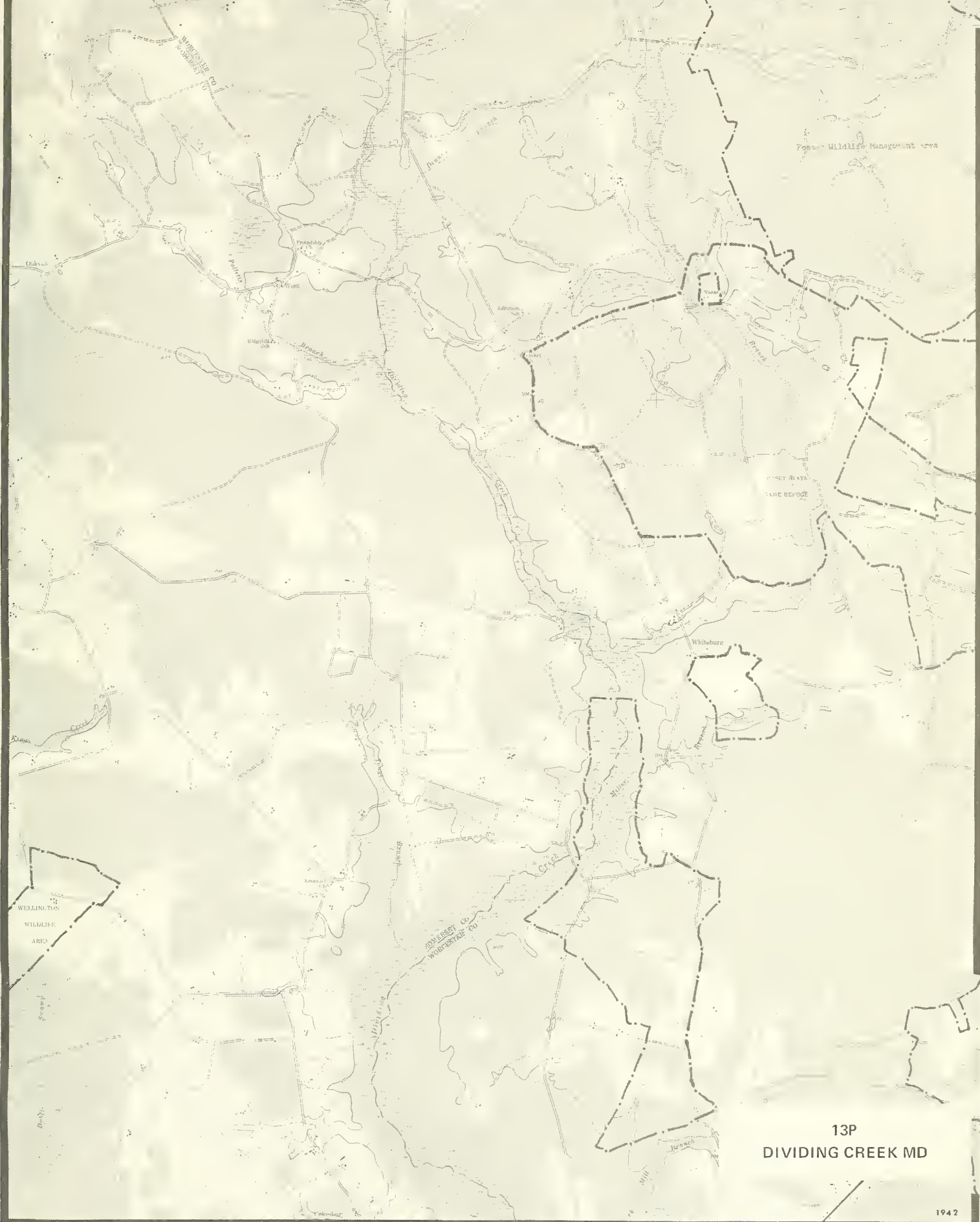


13N
MONIE MD

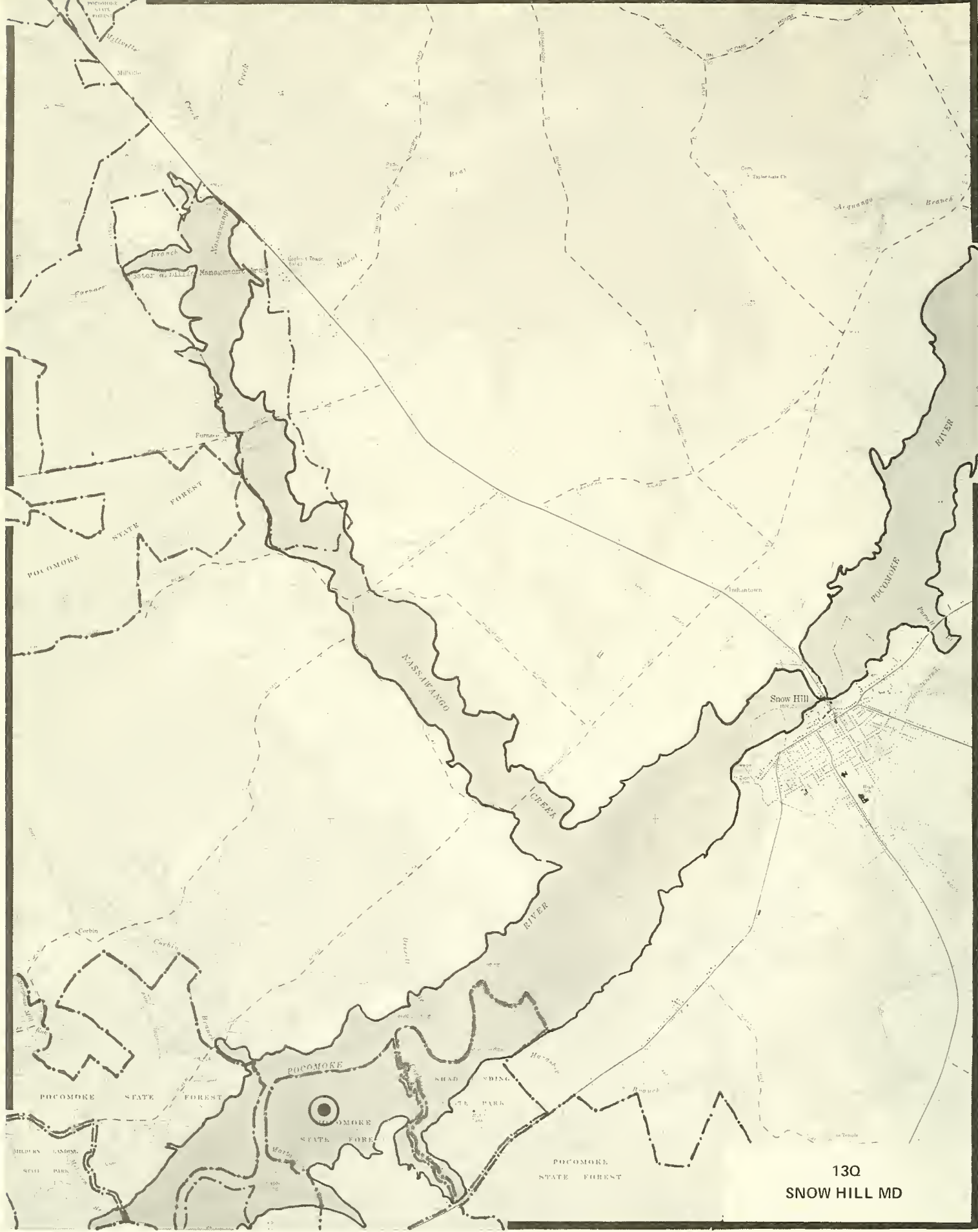


130
PRINCESS ANNE MD

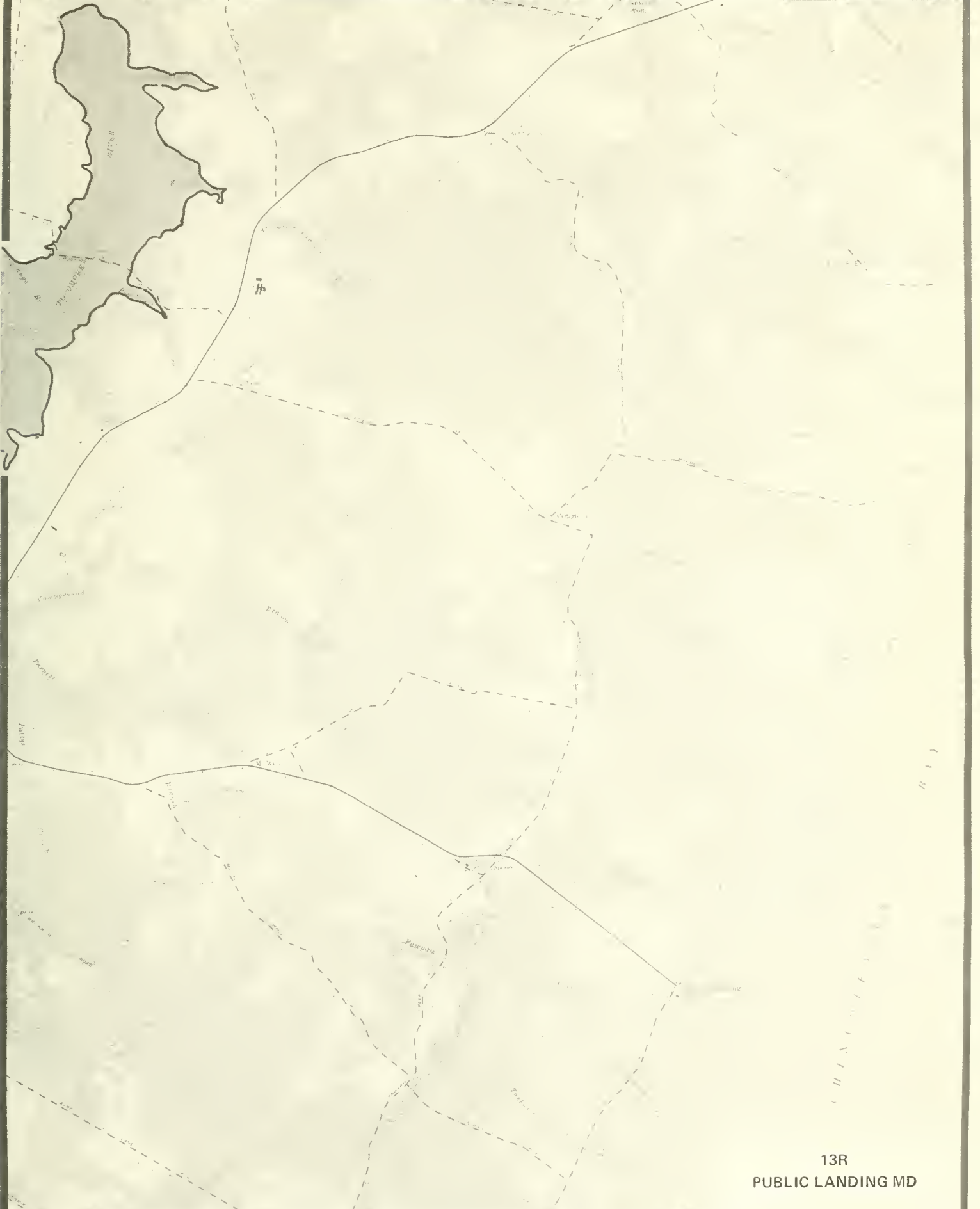
1942




13P
DIVIDING CREEK MD



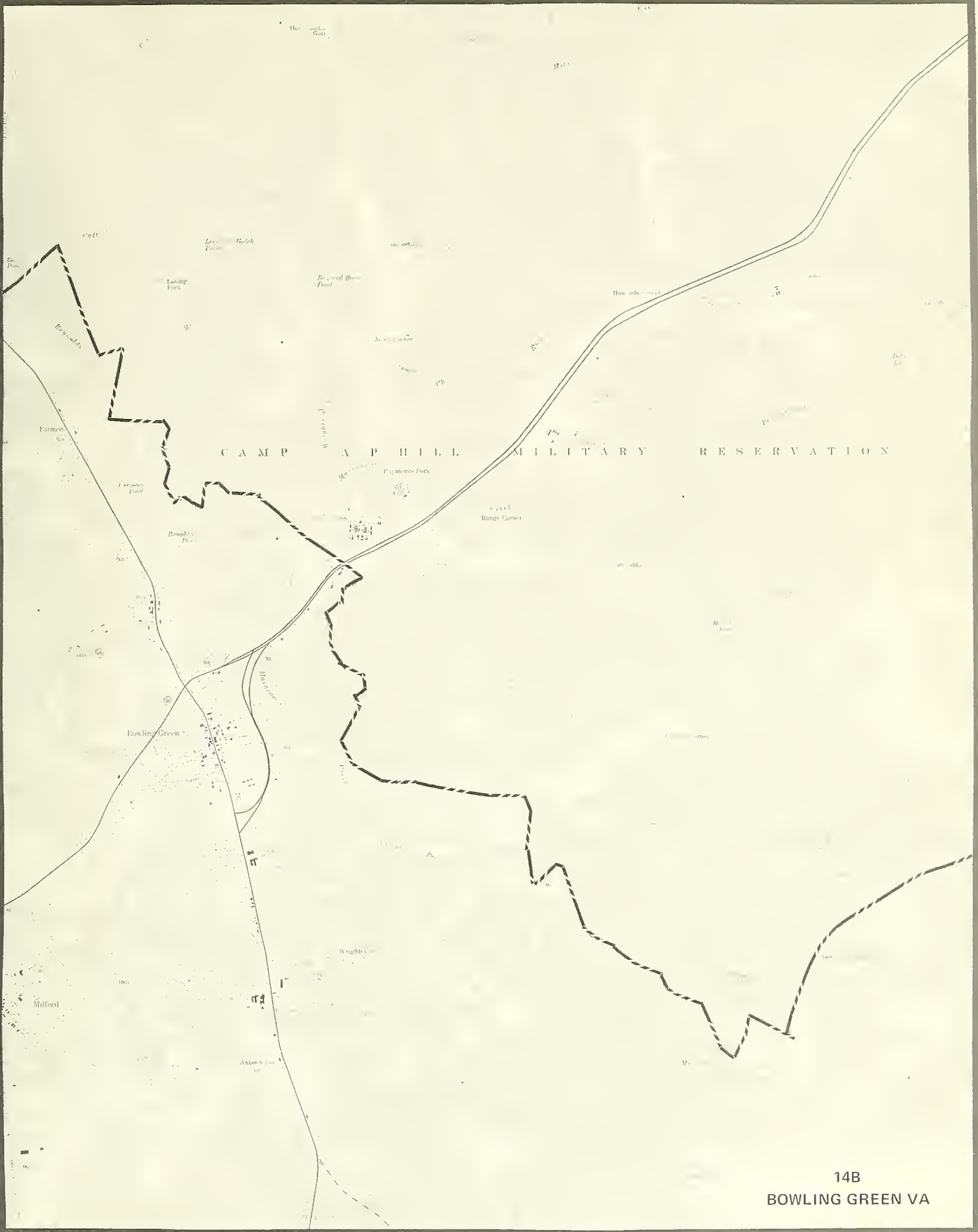
13Q
SNOW HILL MD



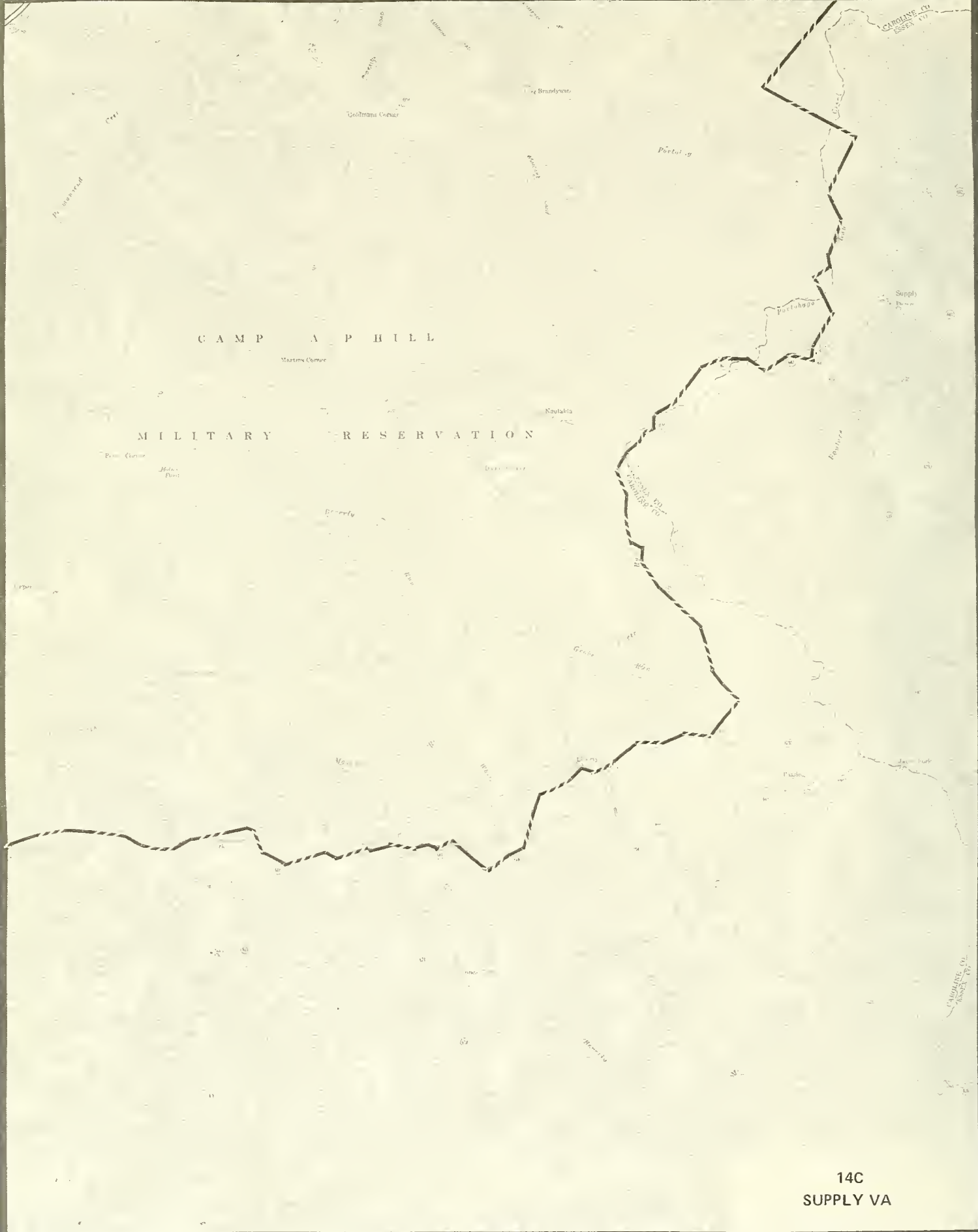
13R
PUBLIC LANDING MD



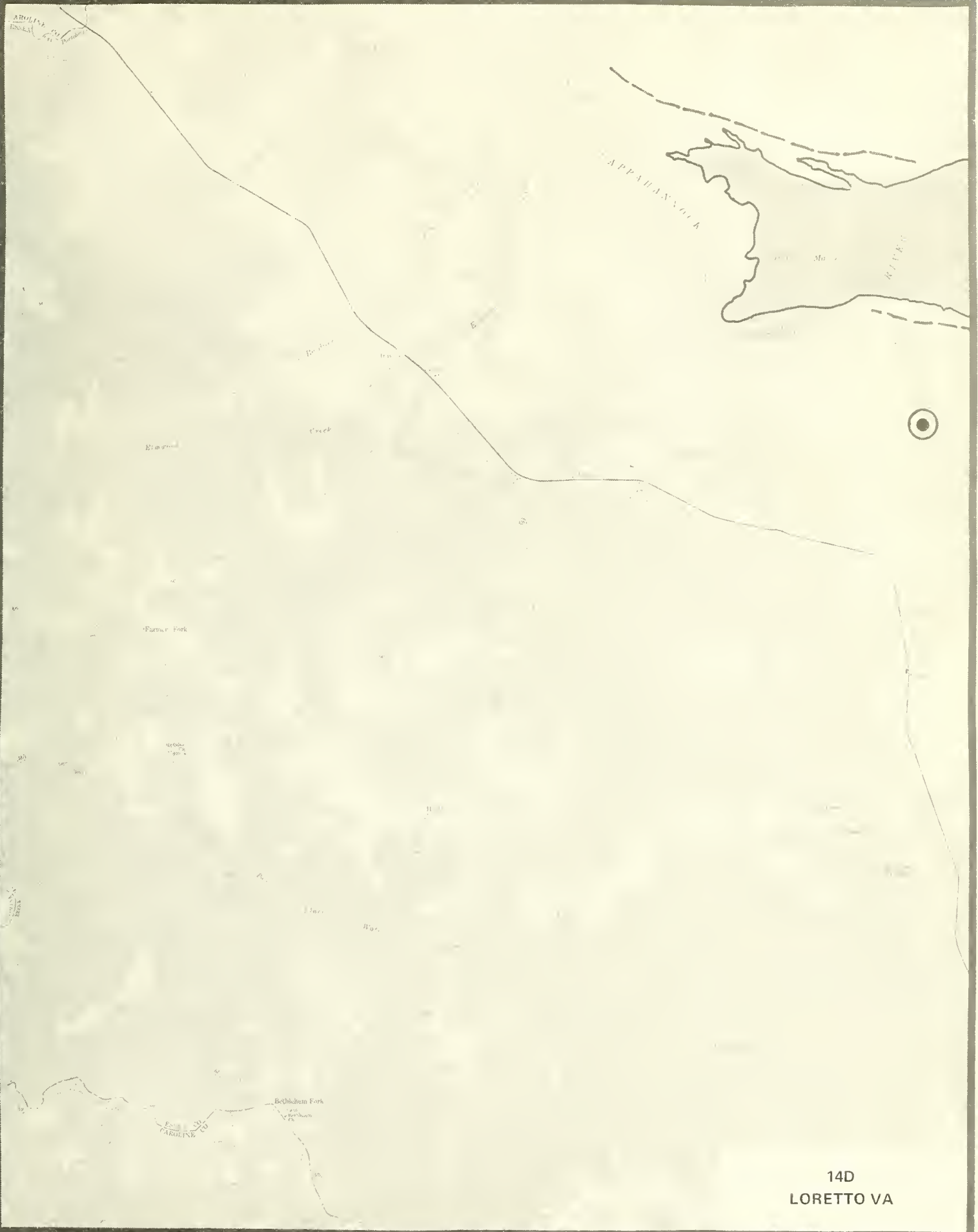
14A
WOODFORD VA



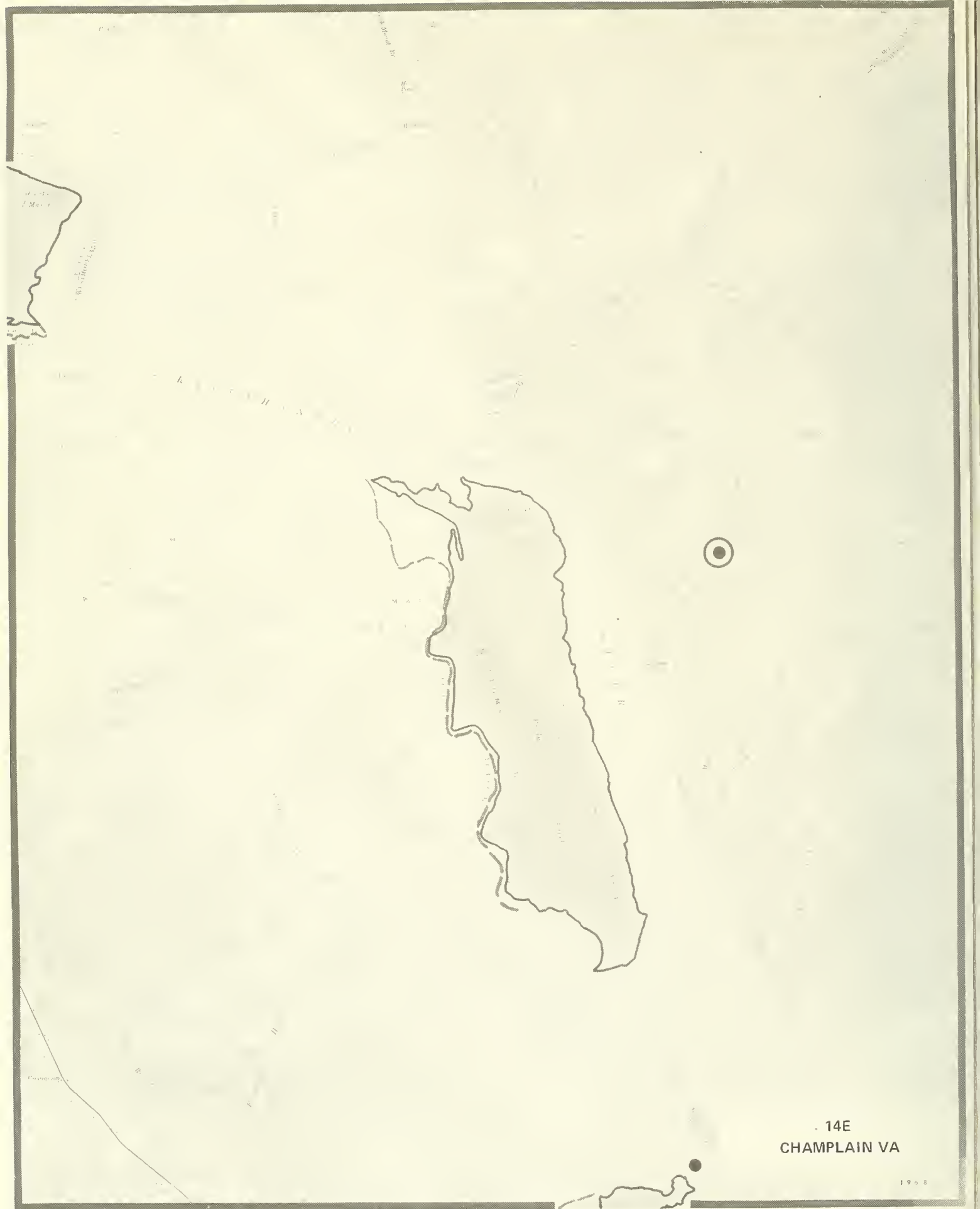
14B
BOWLING GREEN VA



14C
SUPPLY VA

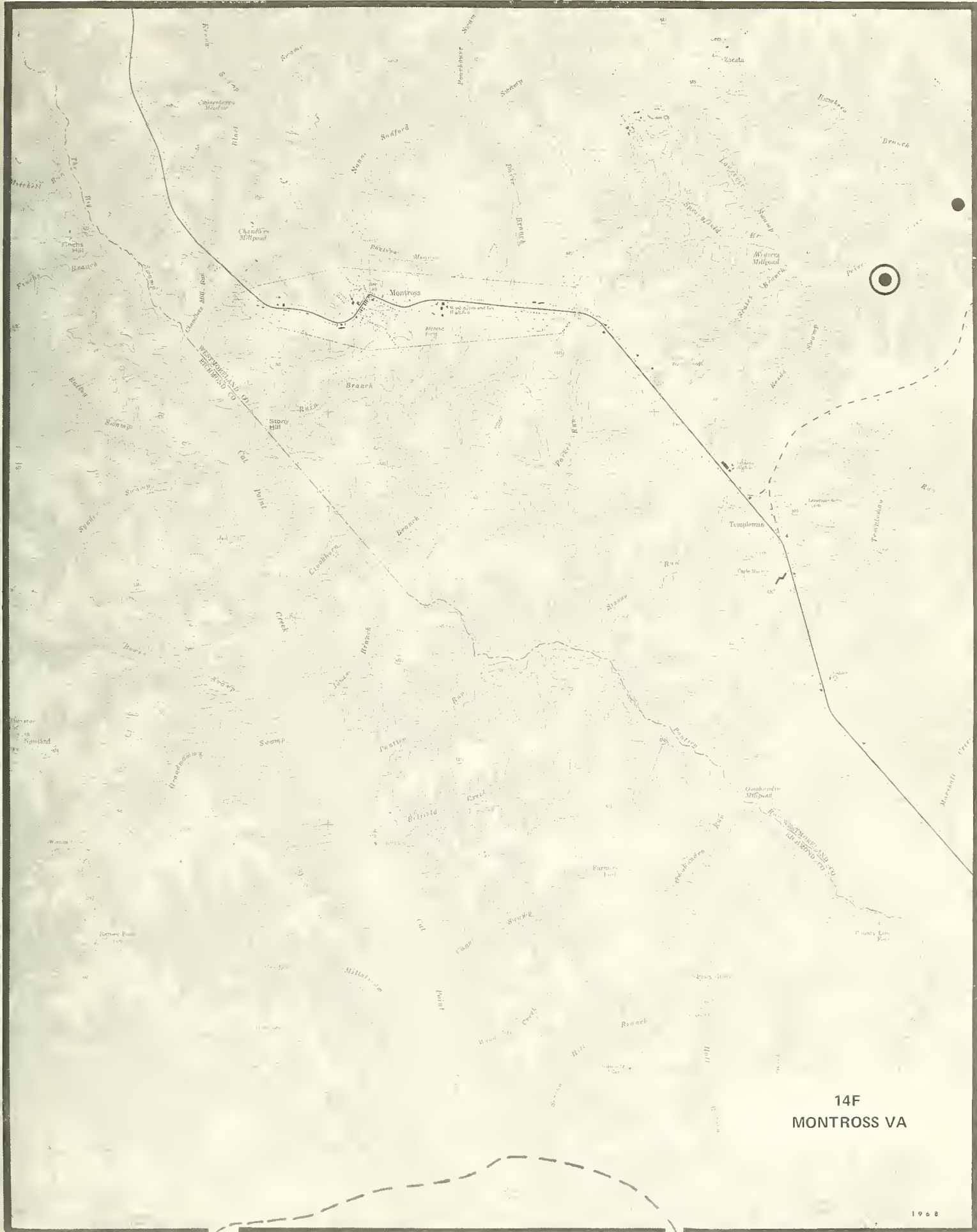


14D
LORETTO VA



14E
CHAMPLAIN VA

1968



14F
MONTROSS VA

1968

11

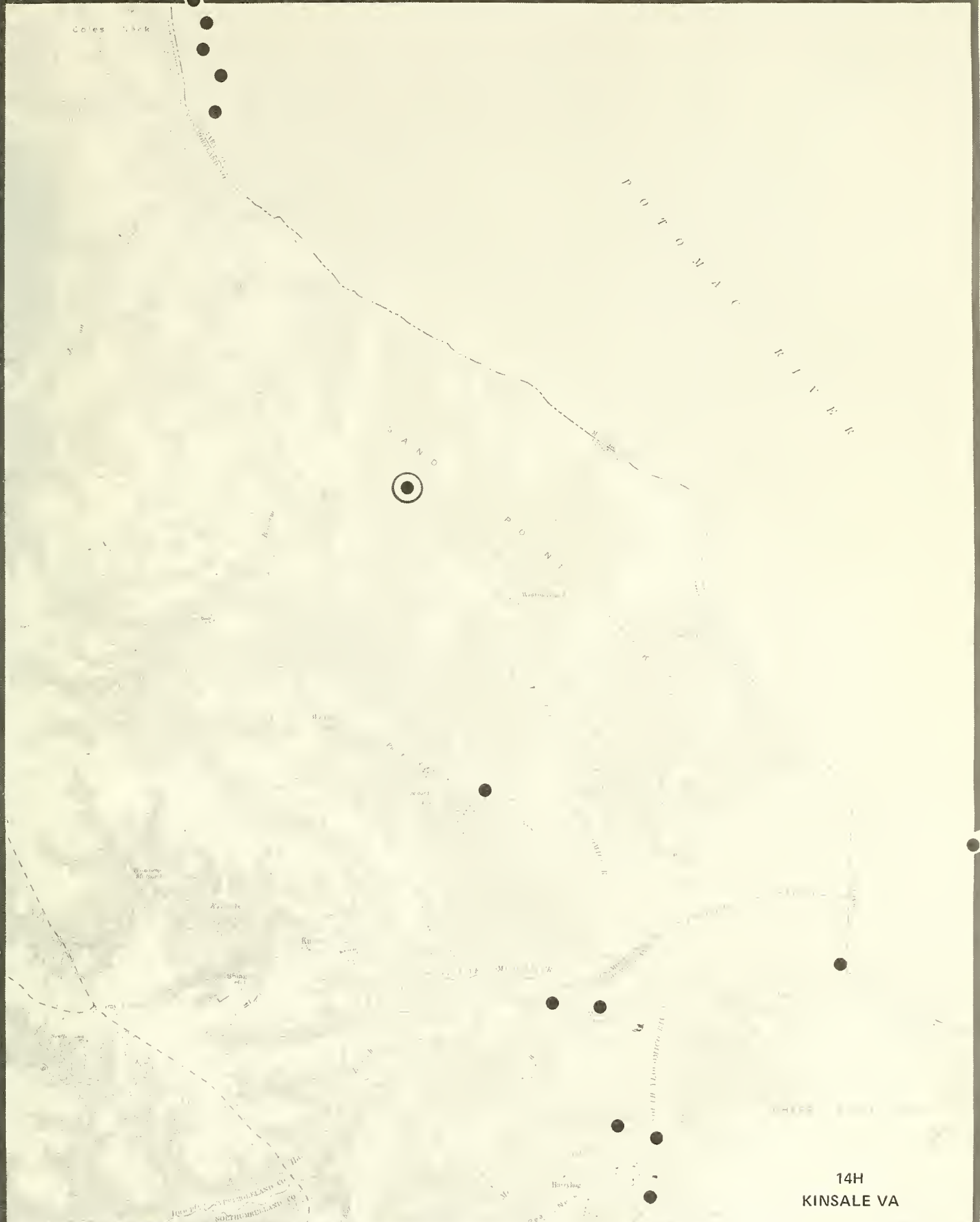
12

13

14

15

14G
MACHODOC VA

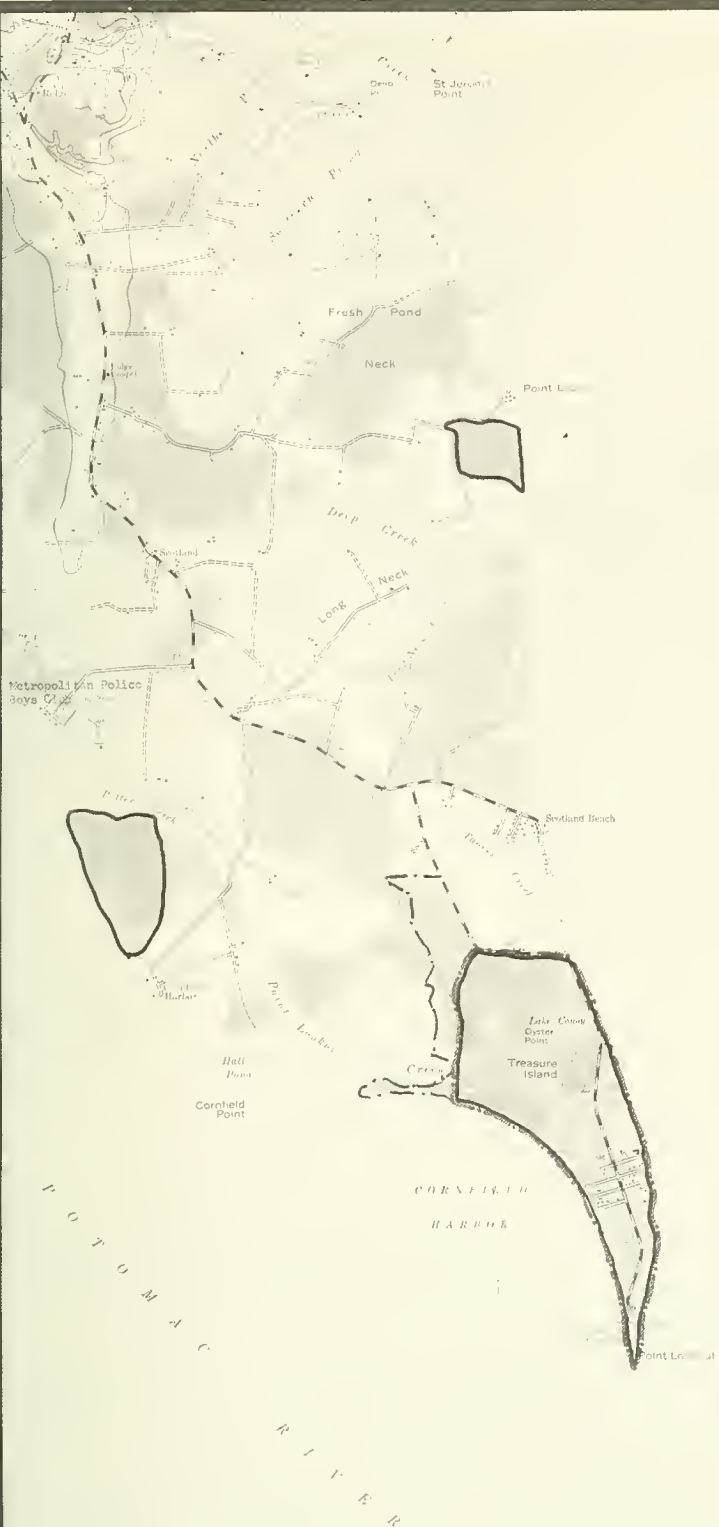


14H
KINSALE VA



141
ST GEORGE ISLAND
MD/VA

1968



C H E S A P E A K E B A Y

B A Y

CORNFIELD HARBOR

P O T O M A C R I V E R

14J
POINT LOOKOUT MD

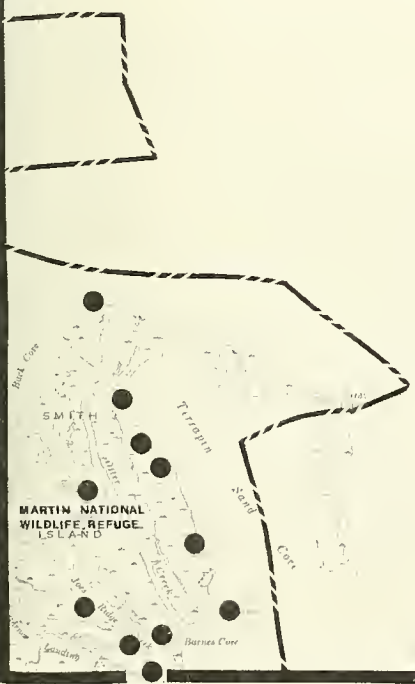
Little
Deal Island
Webster Pt
Ulan Pt
Piney Ct
Pine Pt

Piney Pt

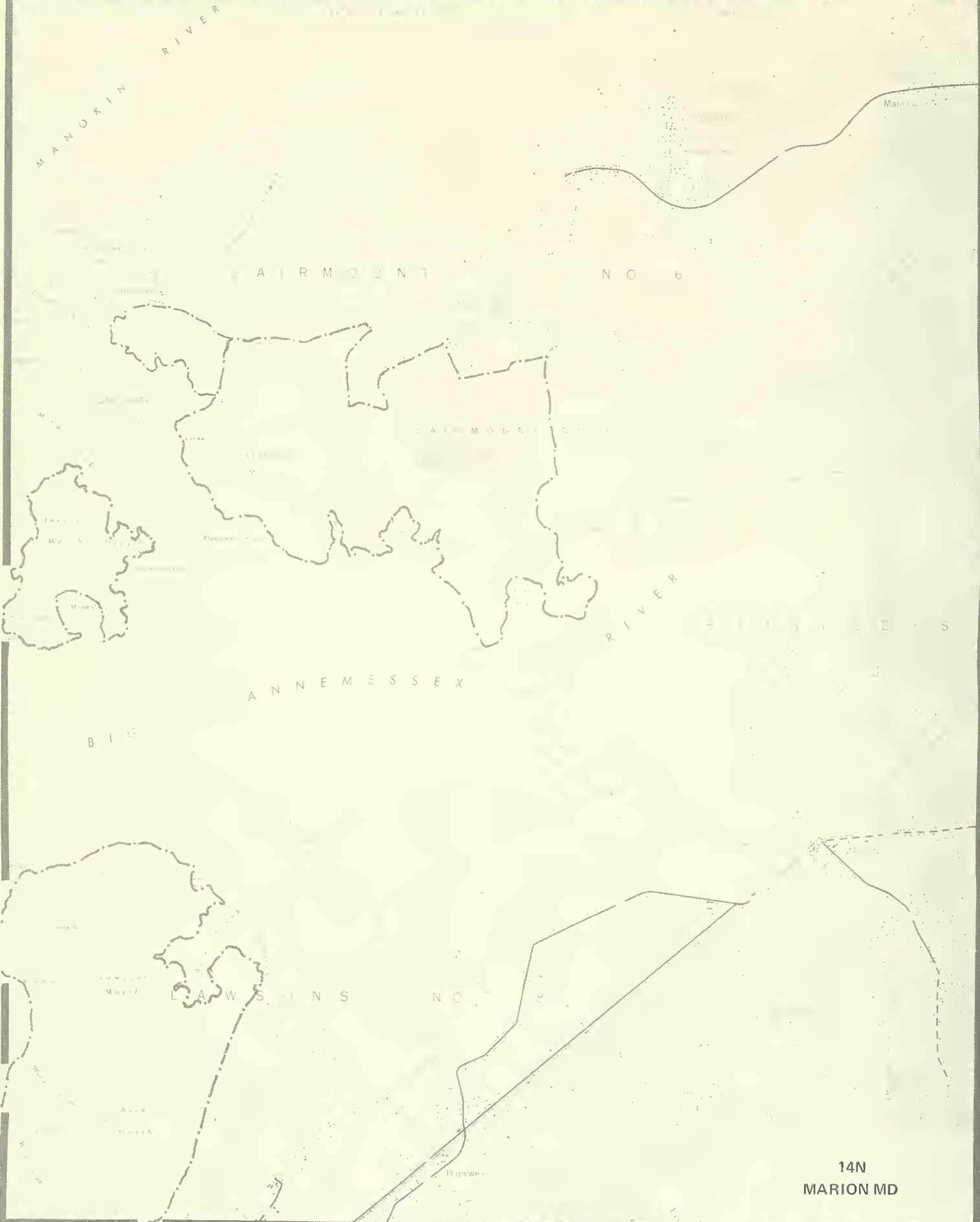
MANOKIN RIVER

P
A
T
T
E
R
N

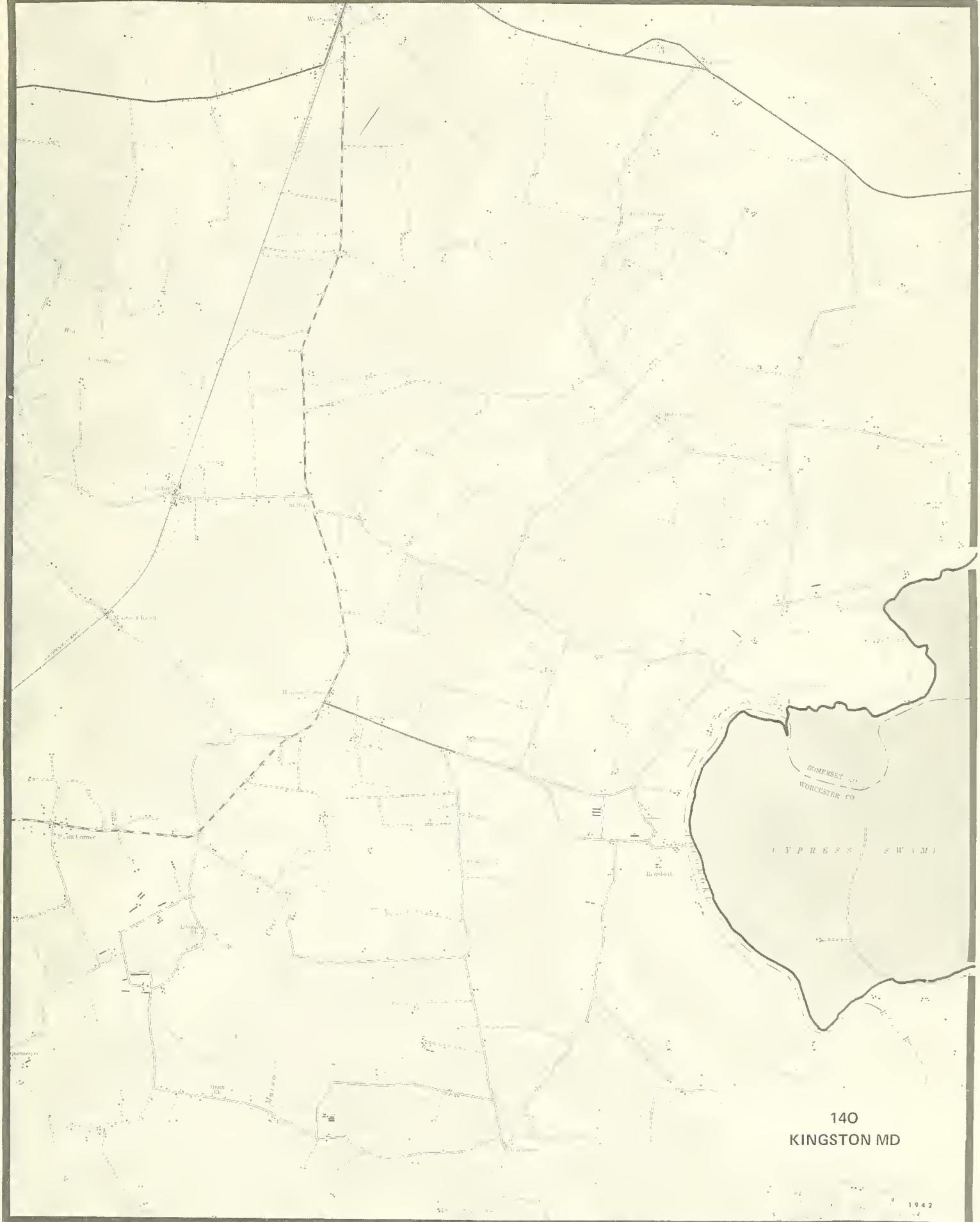
D
N
D
O
S



14M
TERRAPIN SAND POINT
MD

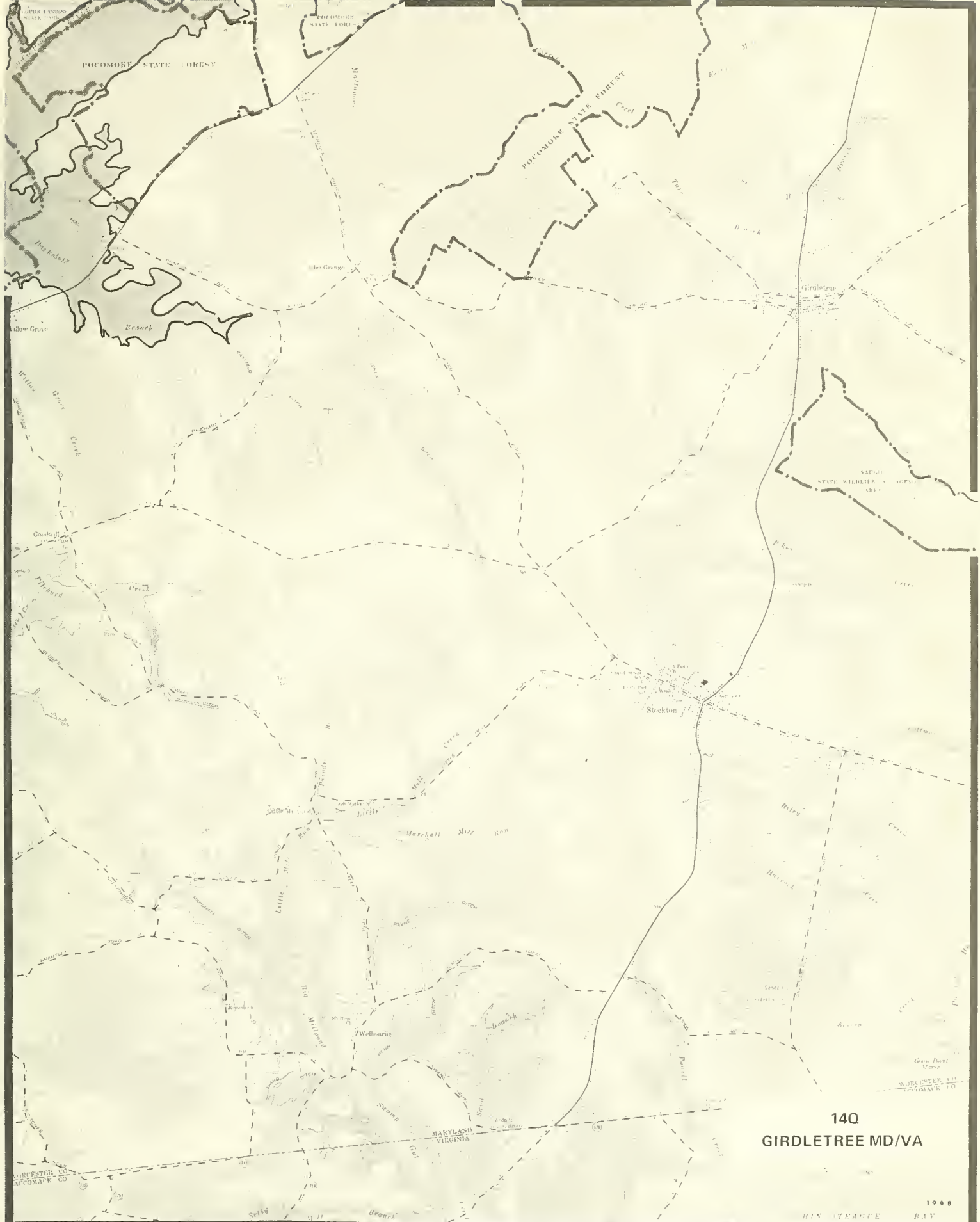


14N
MARION MD



140
KINGSTON MD

1942



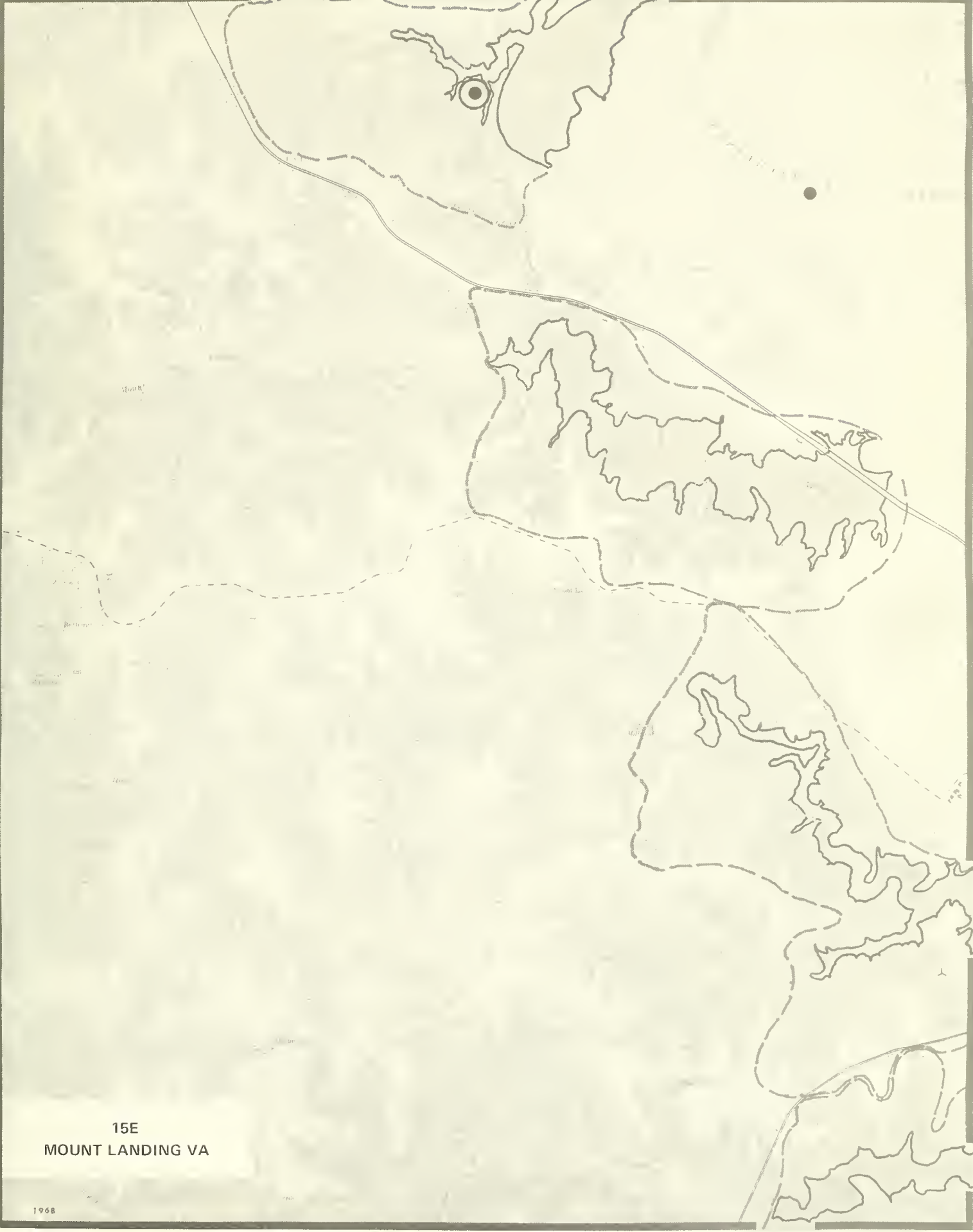
140
GIRDLETREE MD/VA

1968
MINI TREASURY BAY



15C
SPARTA VA

General
1968

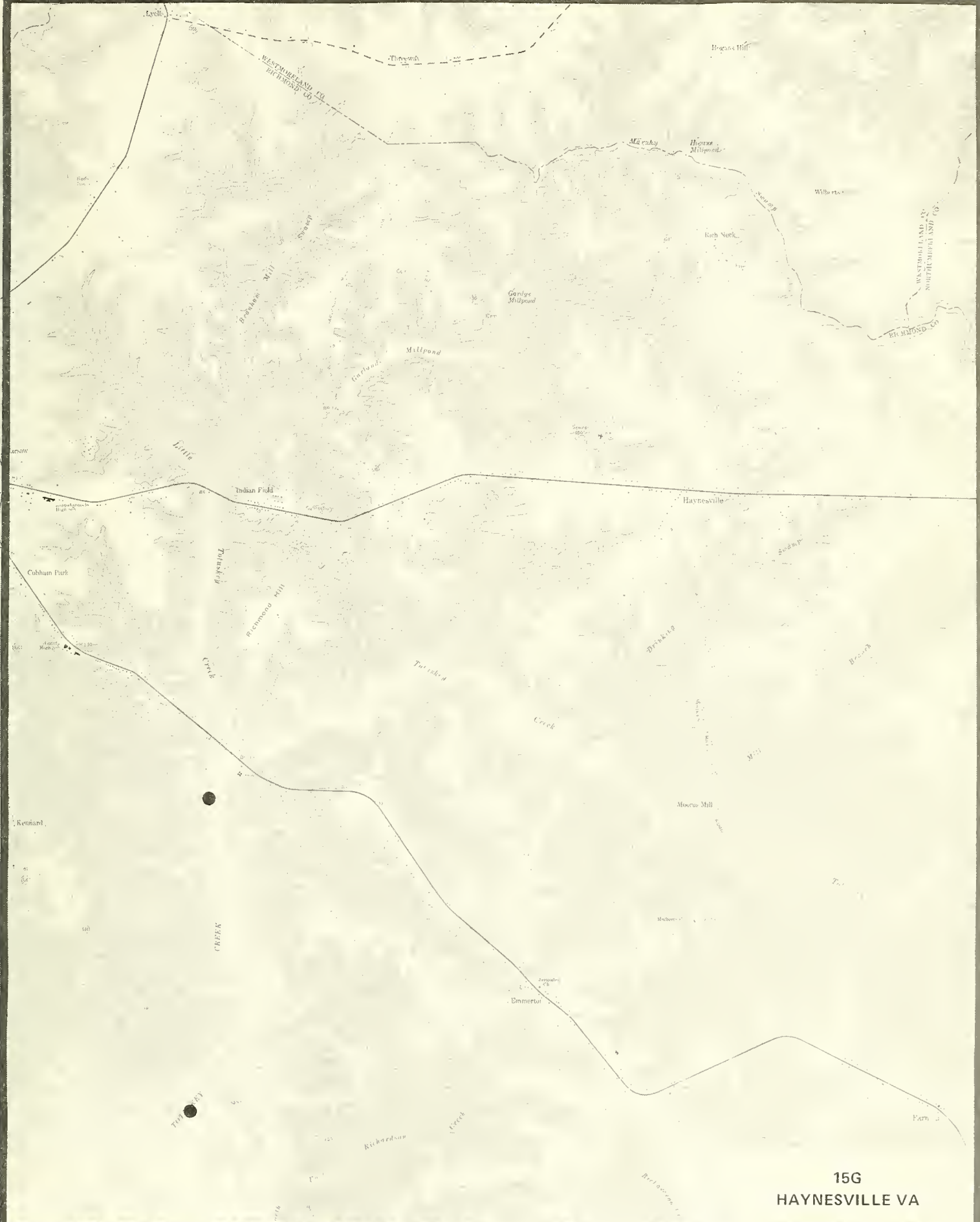


15E
MOUNT LANDING VA

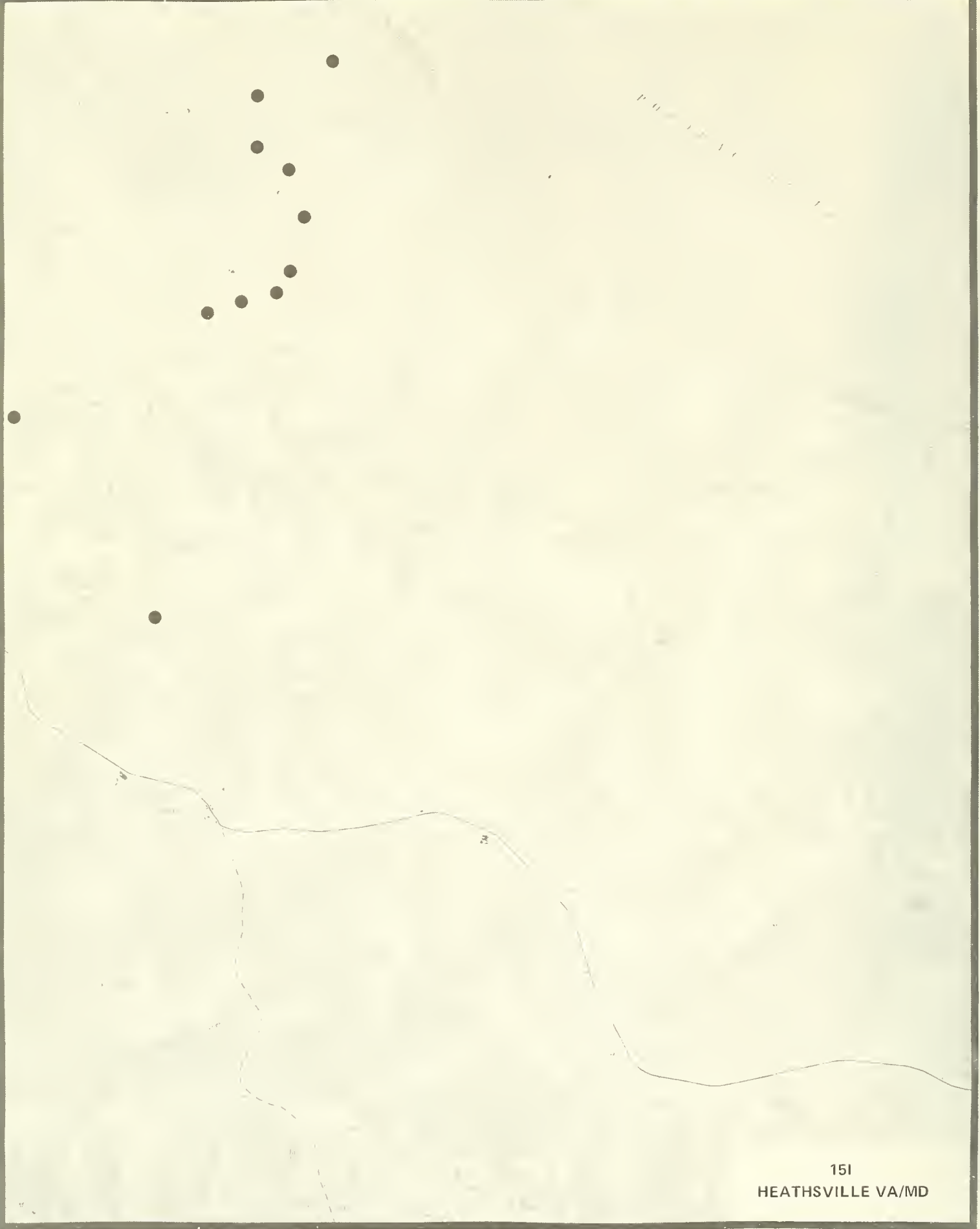
1968



15F
TAPPAHANNOCK VA



15G
HAYNESVILLE VA



151
HEATHSVILLE VA/MD

POTOMAC

RIVER

NECK

HULL

NECK

MOB

H' O

15 J


15J
BURGESS VA/MD

H
B
S
A
P
E
A
K
B

B
A
Y

M
I
T
I
I
S
L
A
N
D

15L
EWELL MD



15M
GREAT FOX ISLAND
MD/VA



Crisfield

LANGFIELD MARSH

Pocono Island Wildlife Management Area

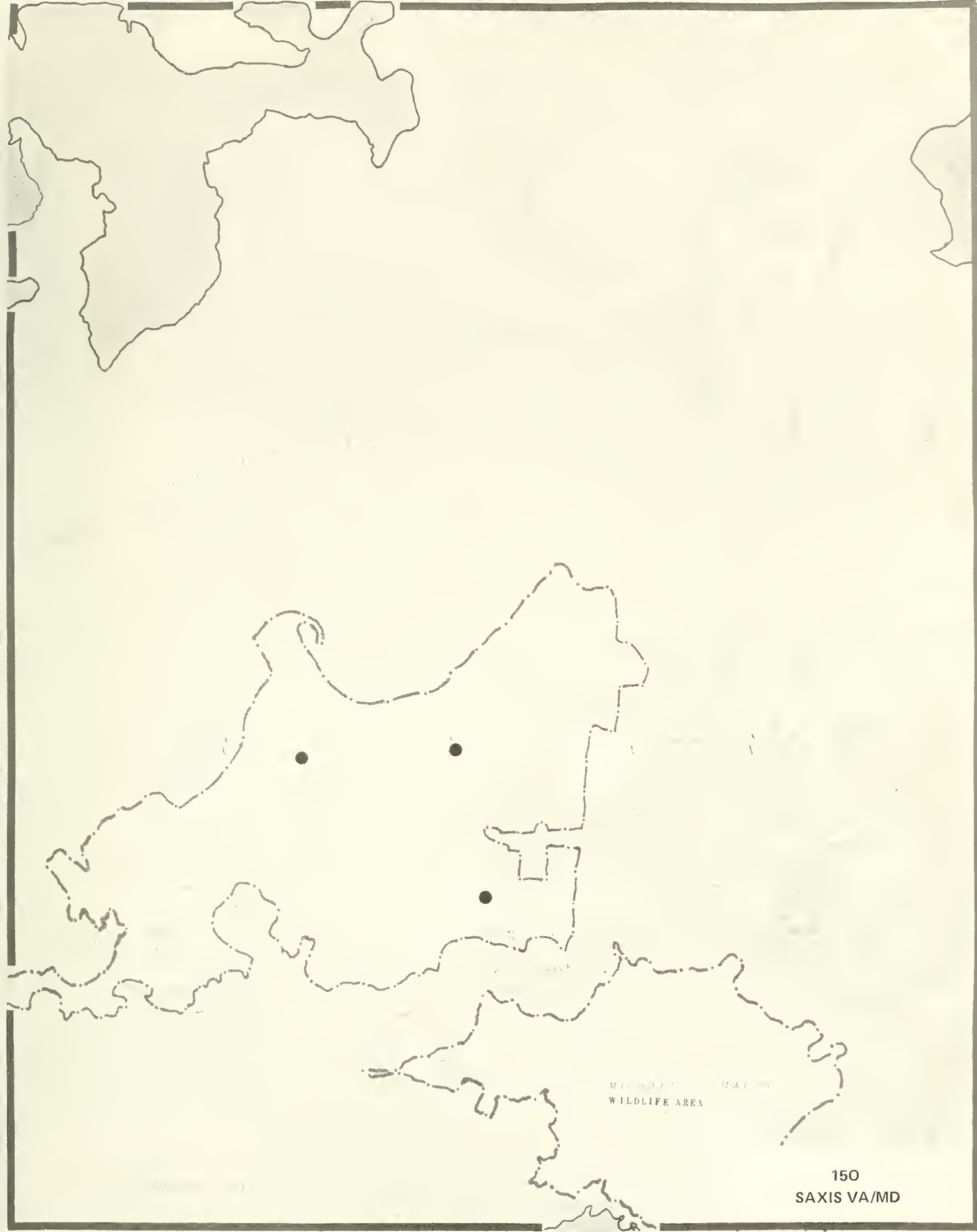
CEAR ISLAND
Cedar Island Wildlife Management Area

MARYLAND
VIRGINIA

P O C O N O I S L A N D
W I L D L I F E
M A N A G E M E N T
A R E A

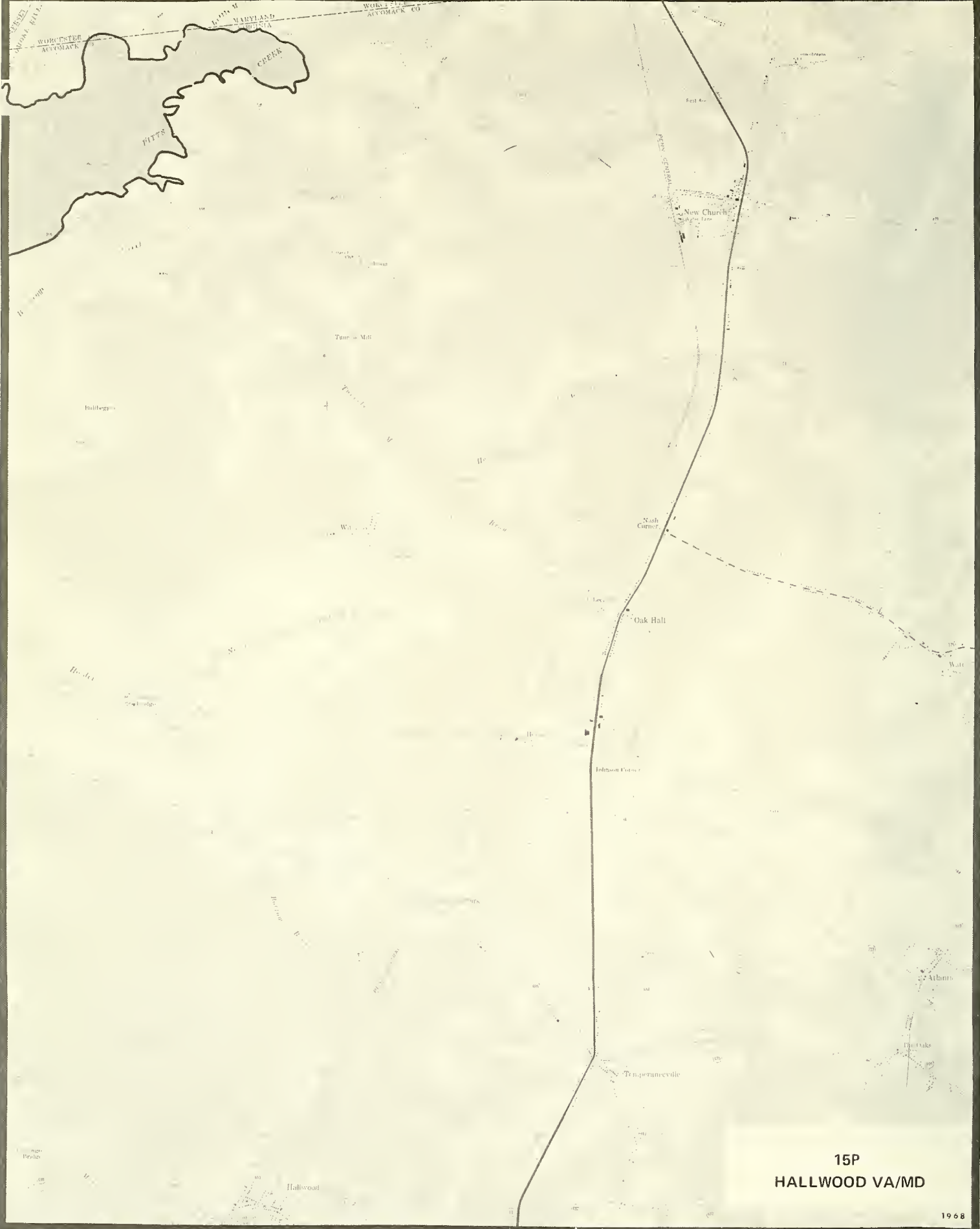
15 N

15N
CRISFIELD MD



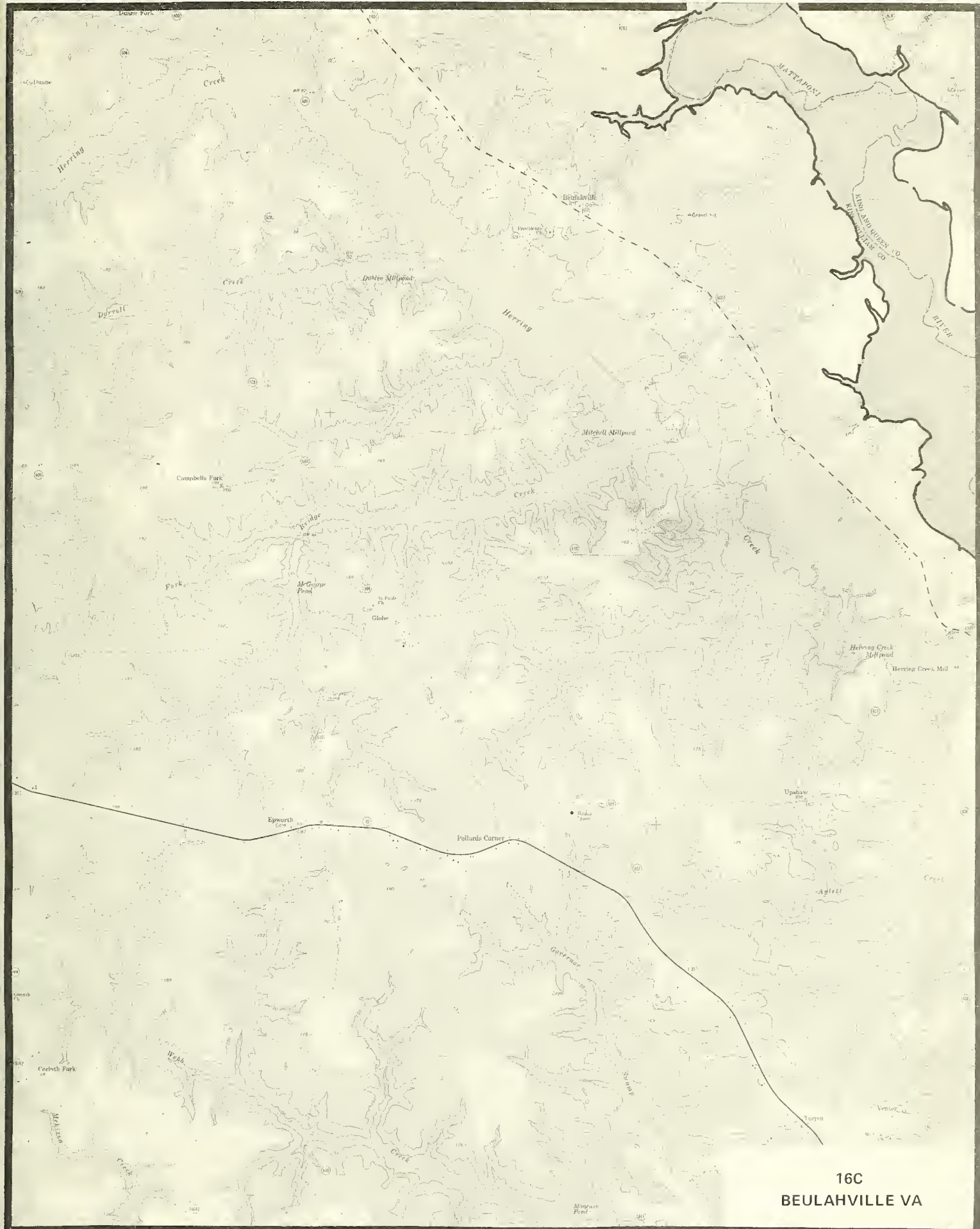
VIRGINIA
WILDLIFE AREA

150
SAXIS VA/MD



15P
HALLWOOD VA/MD

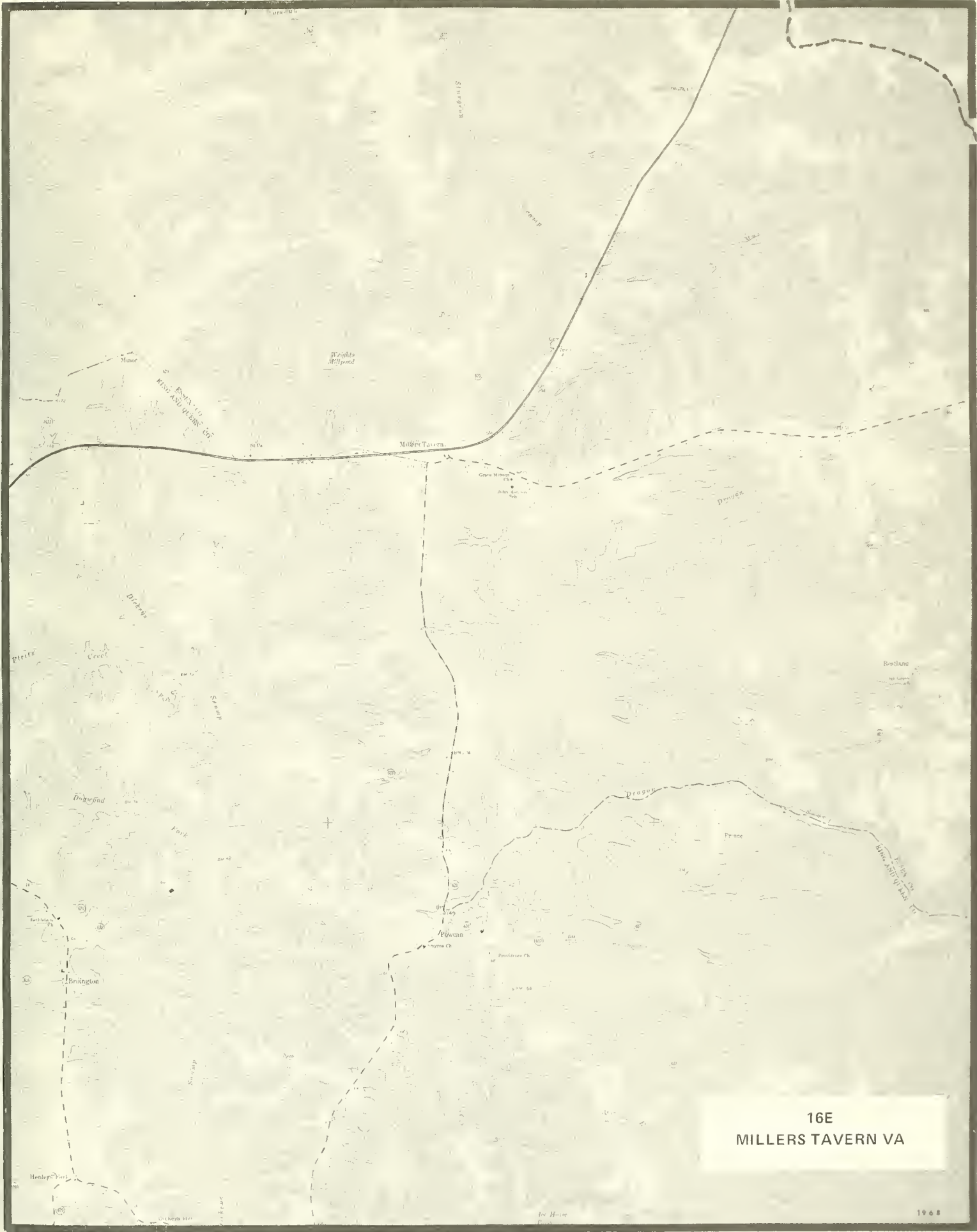
1968



16C
BEULAHVILLE VA



16D
AYLETT VA



16E
MILLERS TAVERN VA

1968



16F
DUNNSVILLE VA



16G
MORATTICO VA

100 FT. BIRCH HILLS
KODAK SAFETY FILM

30

16H
LIVELY VA





16J
REEDVILLE VA

TANGIER

SOUND

P O C C O M O K E S O U N D

Quarry Ridge
Horton
Flat

Fishers



TANGIER ISLAND

EAST POINT MARSH

Tangier Harbor

HARBOUR



C H E S A P E A K E

B A Y

16M
TANGIER ISLAND VA

P E N N O M O N I A N O T A N D



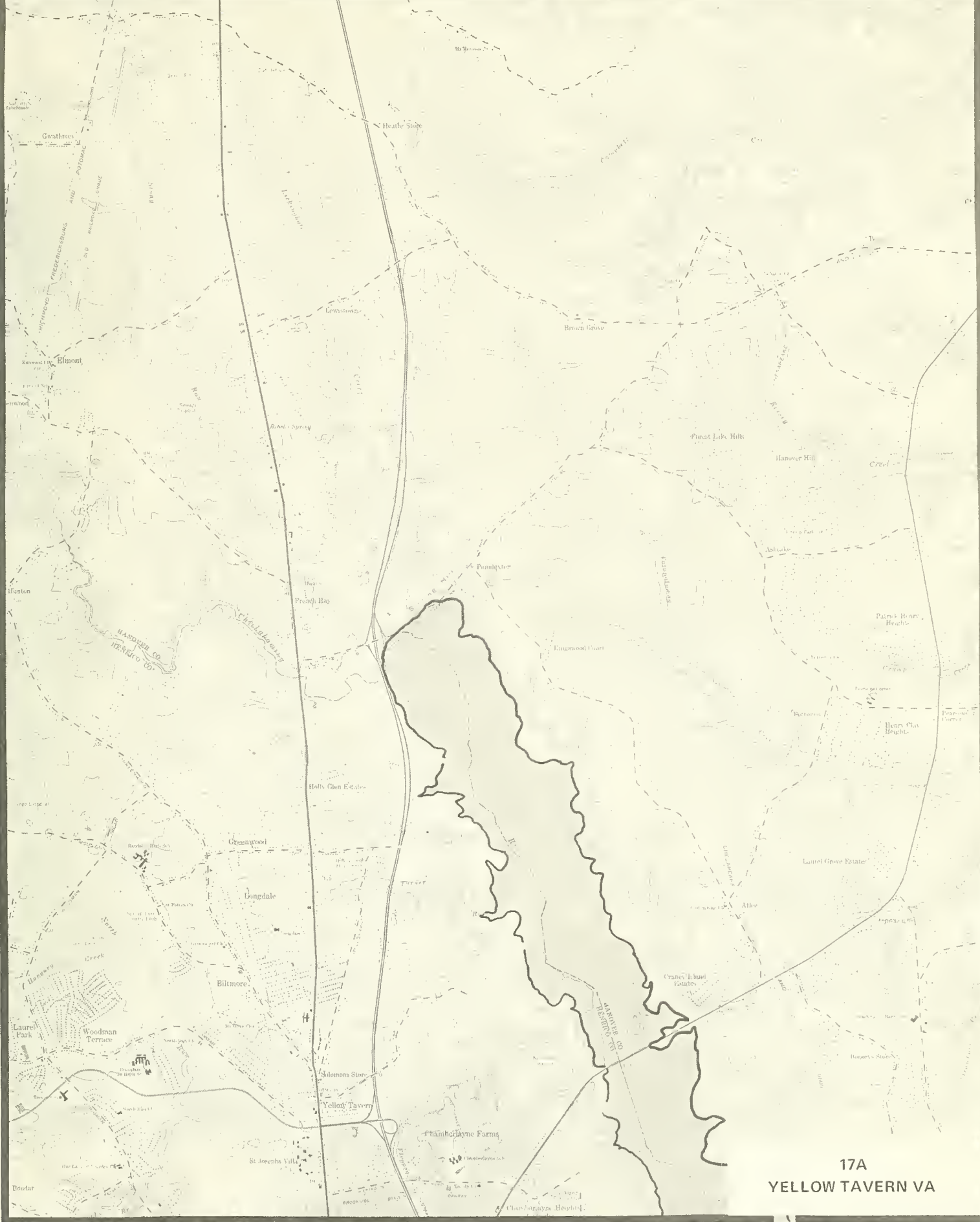
C H E S A P E A K E

16N
CHESCONESSEX VA


1968



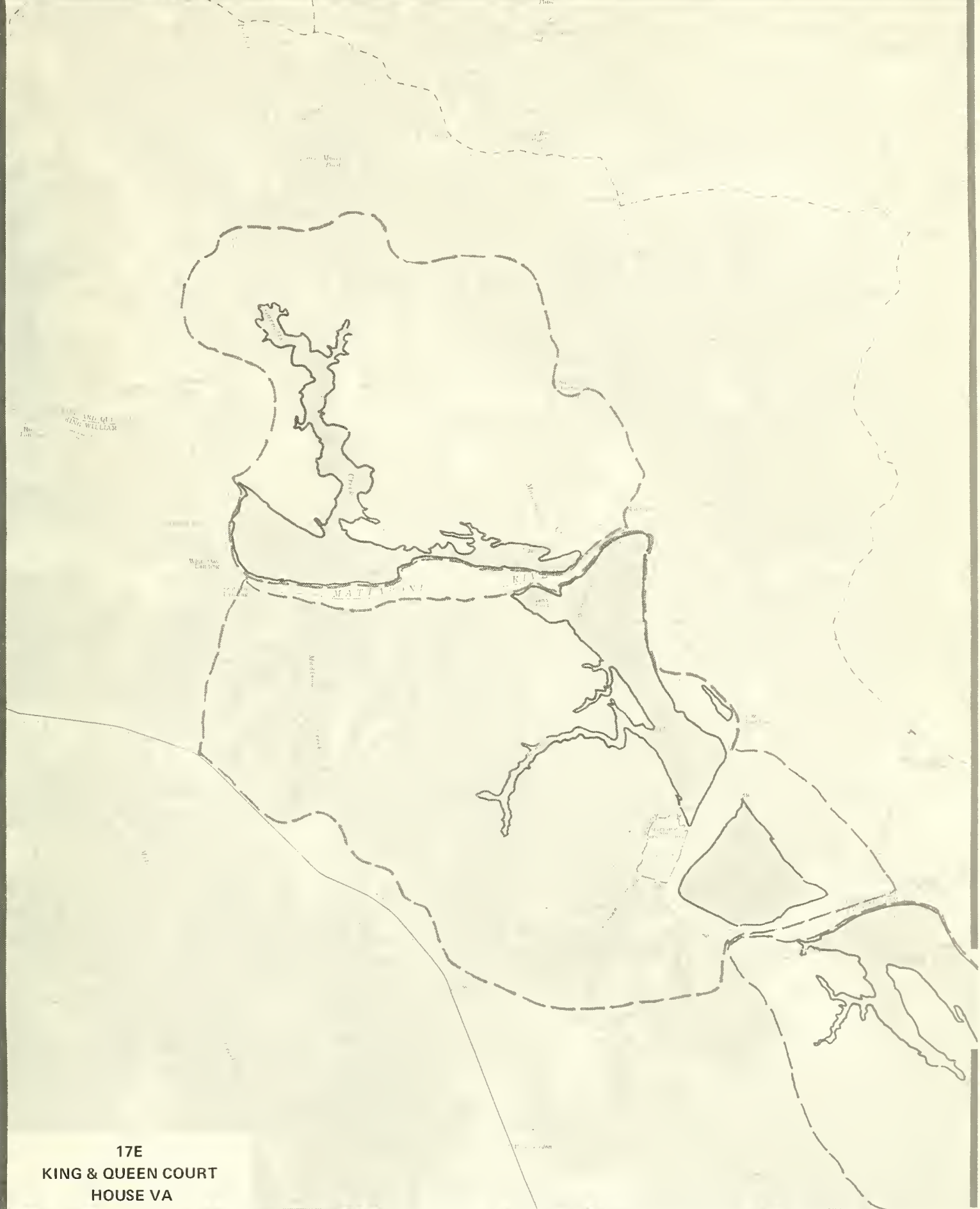
160
PARKSLEY VA




17A
YELLOW TAVERN VA



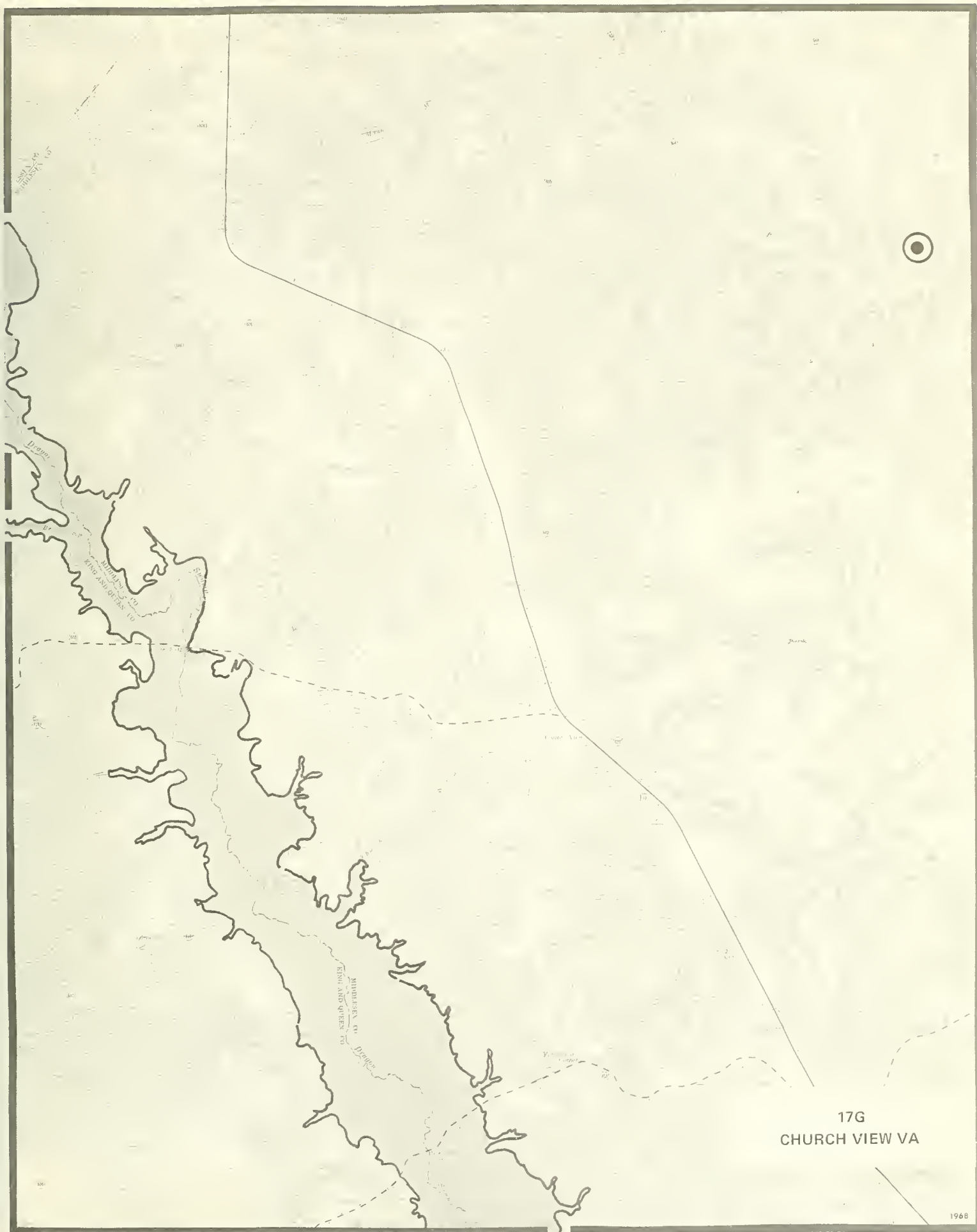
17D
KING WILLIAM VA



17E
KING & QUEEN COURT
HOUSE VA



17F
TRUHART VA



17G
CHURCH VIEW VA

1968



17H
URBANNA VA



171
IRVINGTON VA



17J
FLEETS BAY VA

1968

C H E S A P E A K E

B A Y

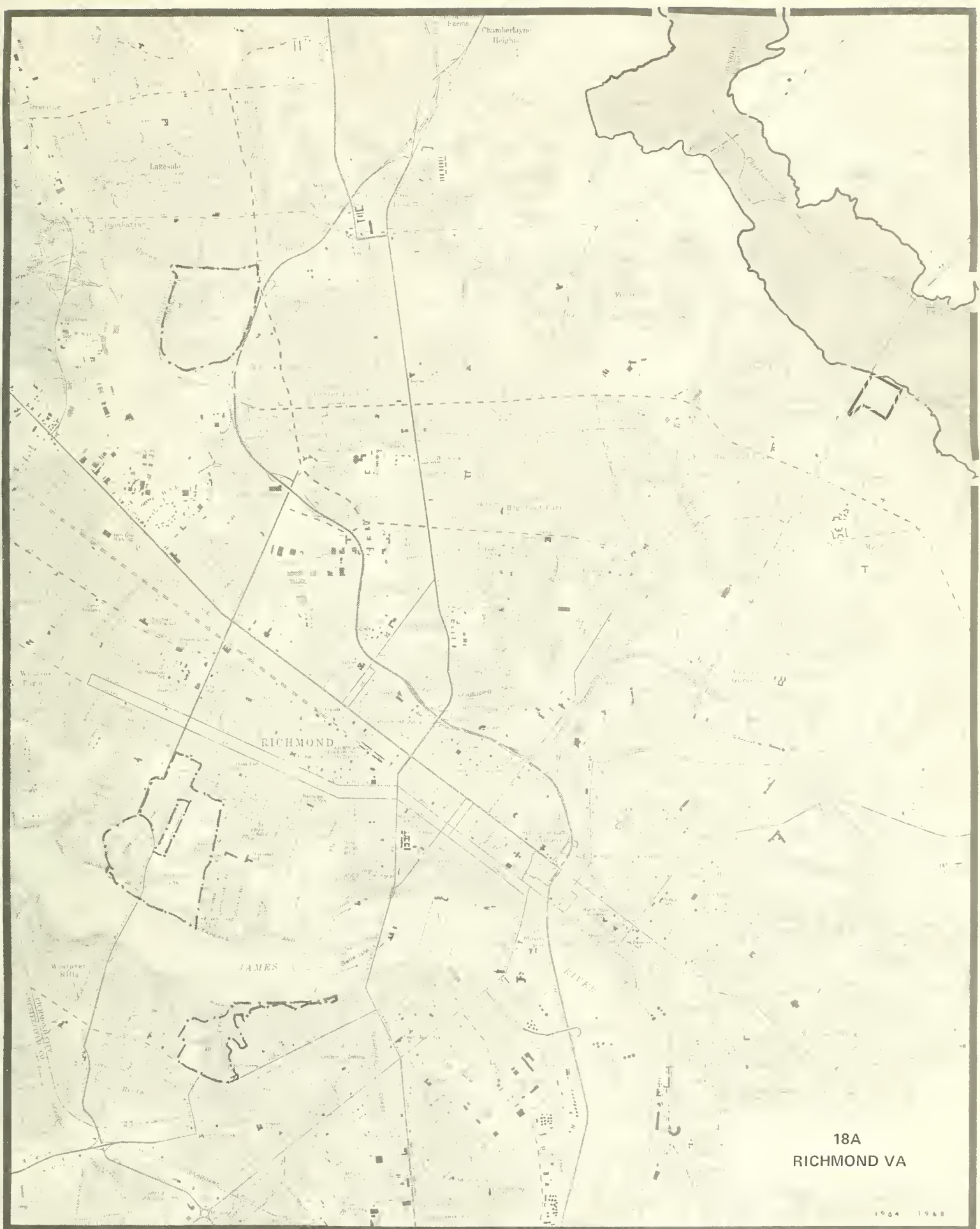
17M
NANDUA CREEK VA





17N
PONGOTEAGUE VA

1968



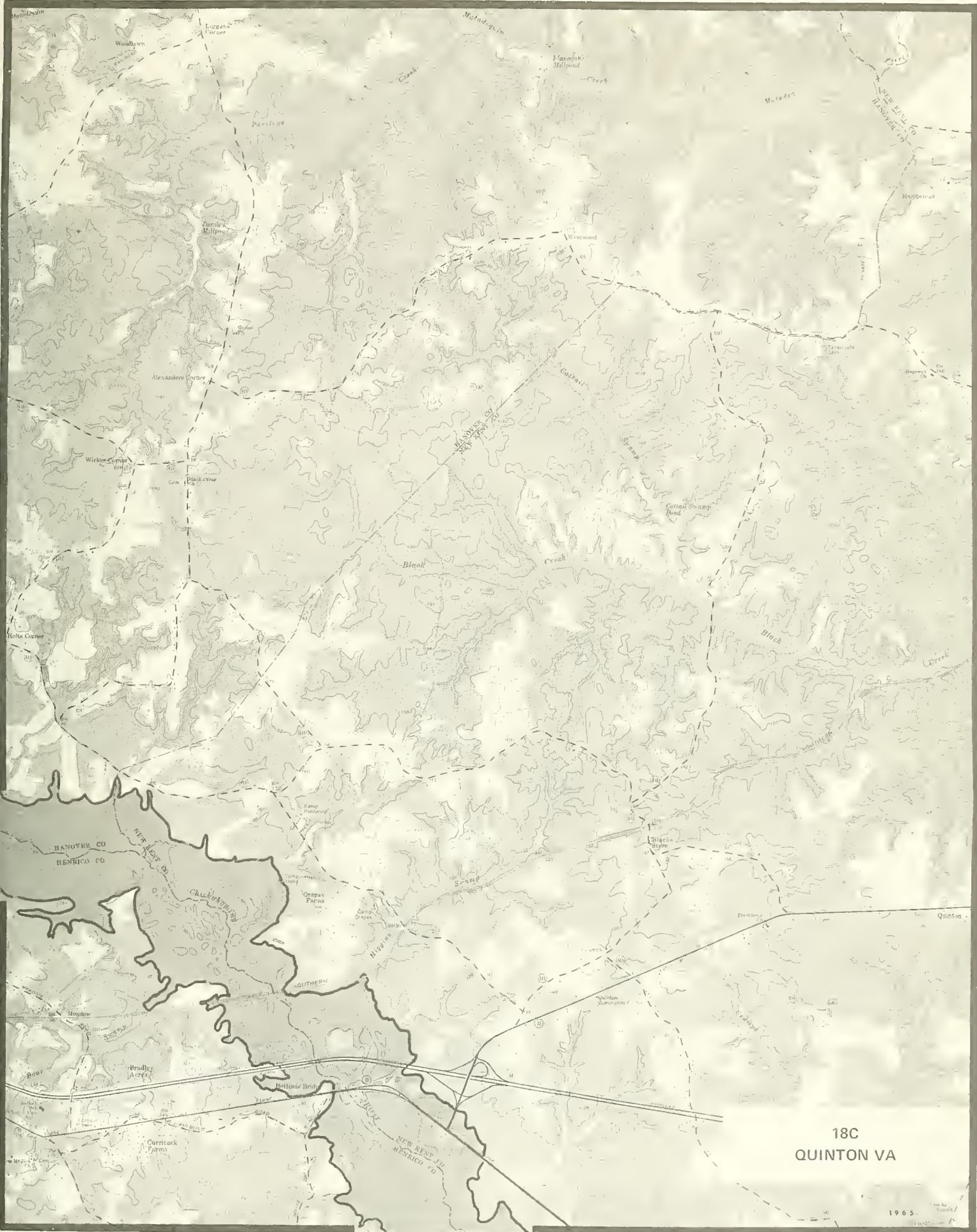
18A
RICHMOND VA

1964 1968



18B
SEVEN PINES VA

1964



18C
QUINTON VA

1965



18D
TUNSTALL VA

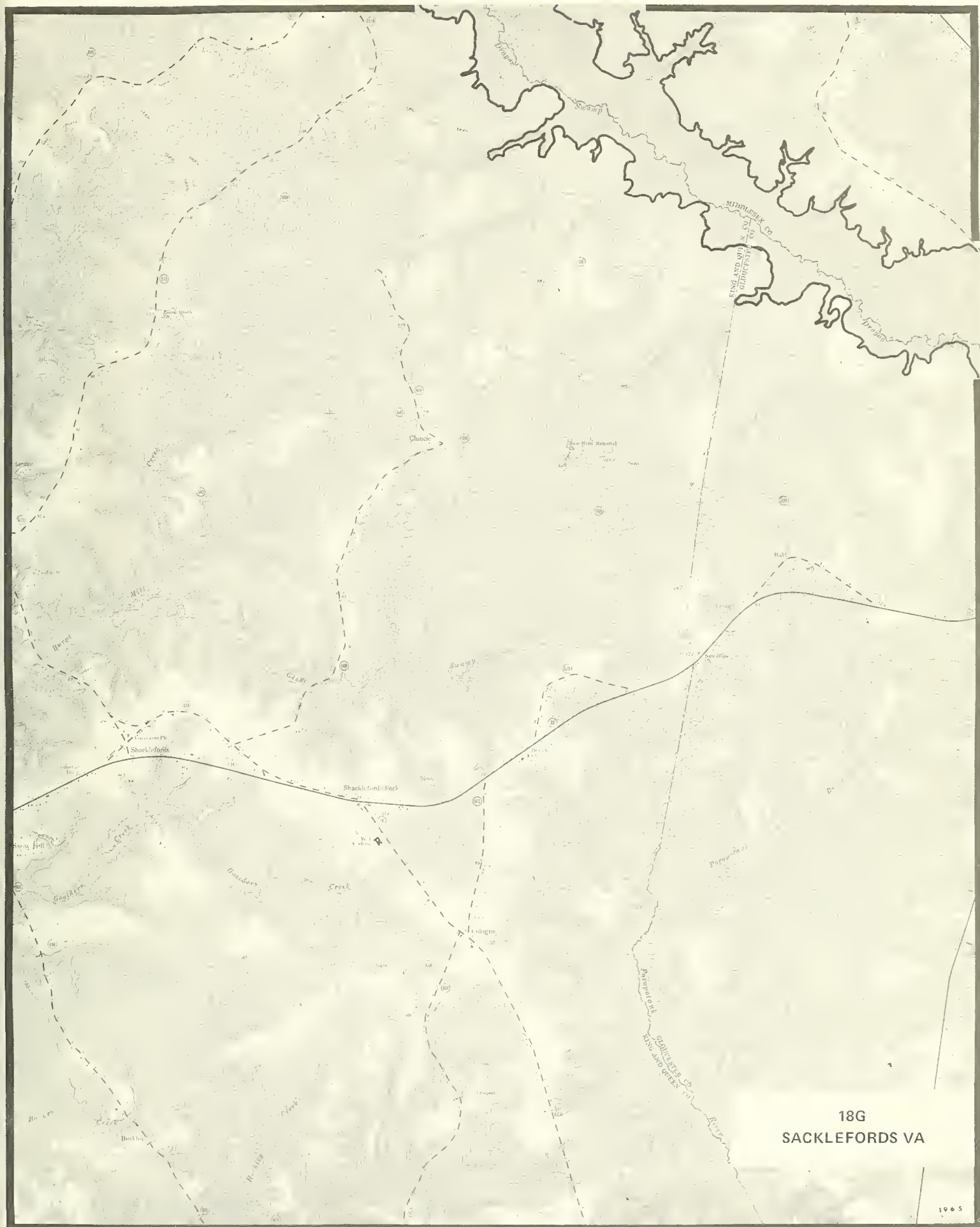


18E
NEW KENT VA

1965

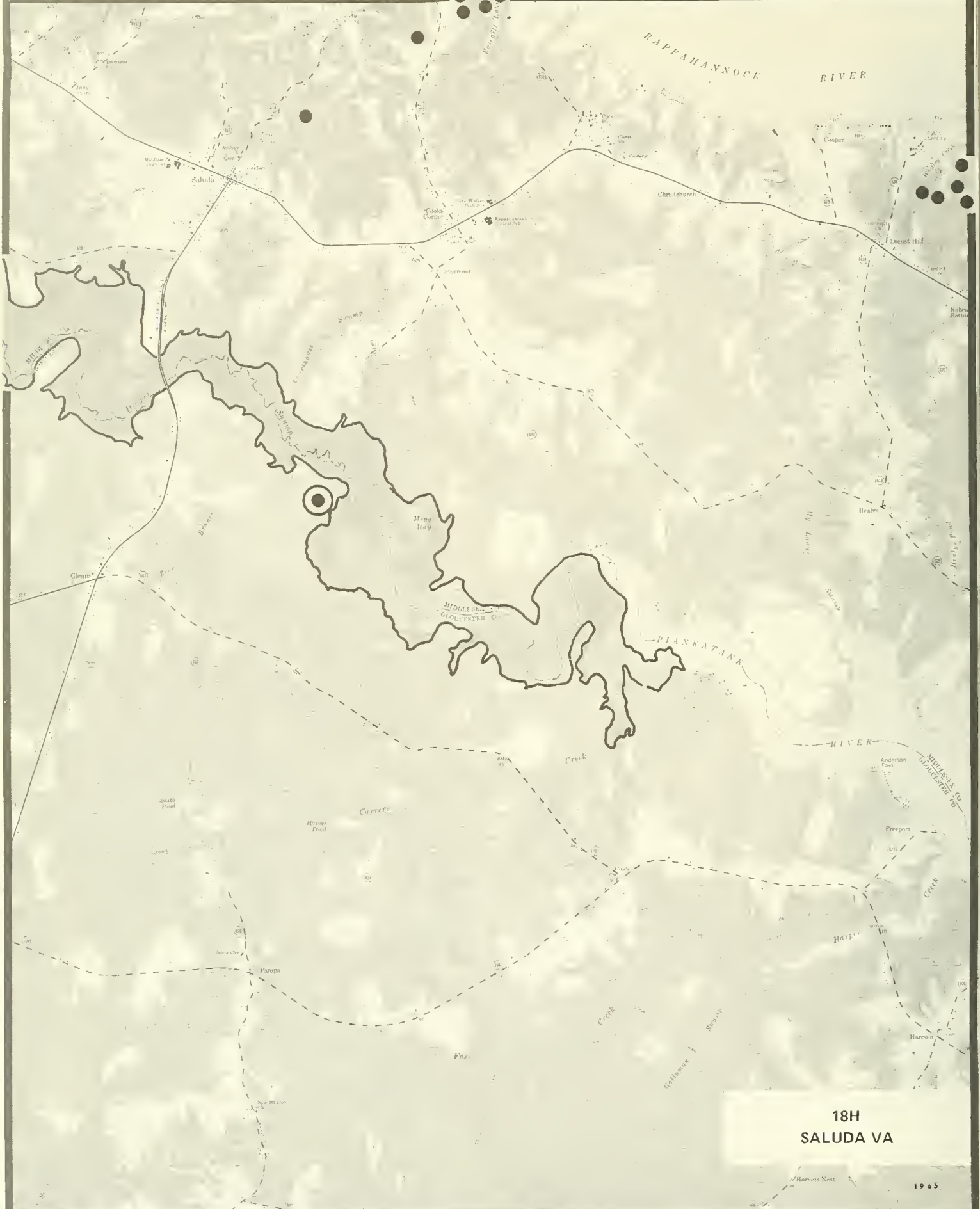


18F
WEST POINT VA



18G
SACKLEFORDS VA

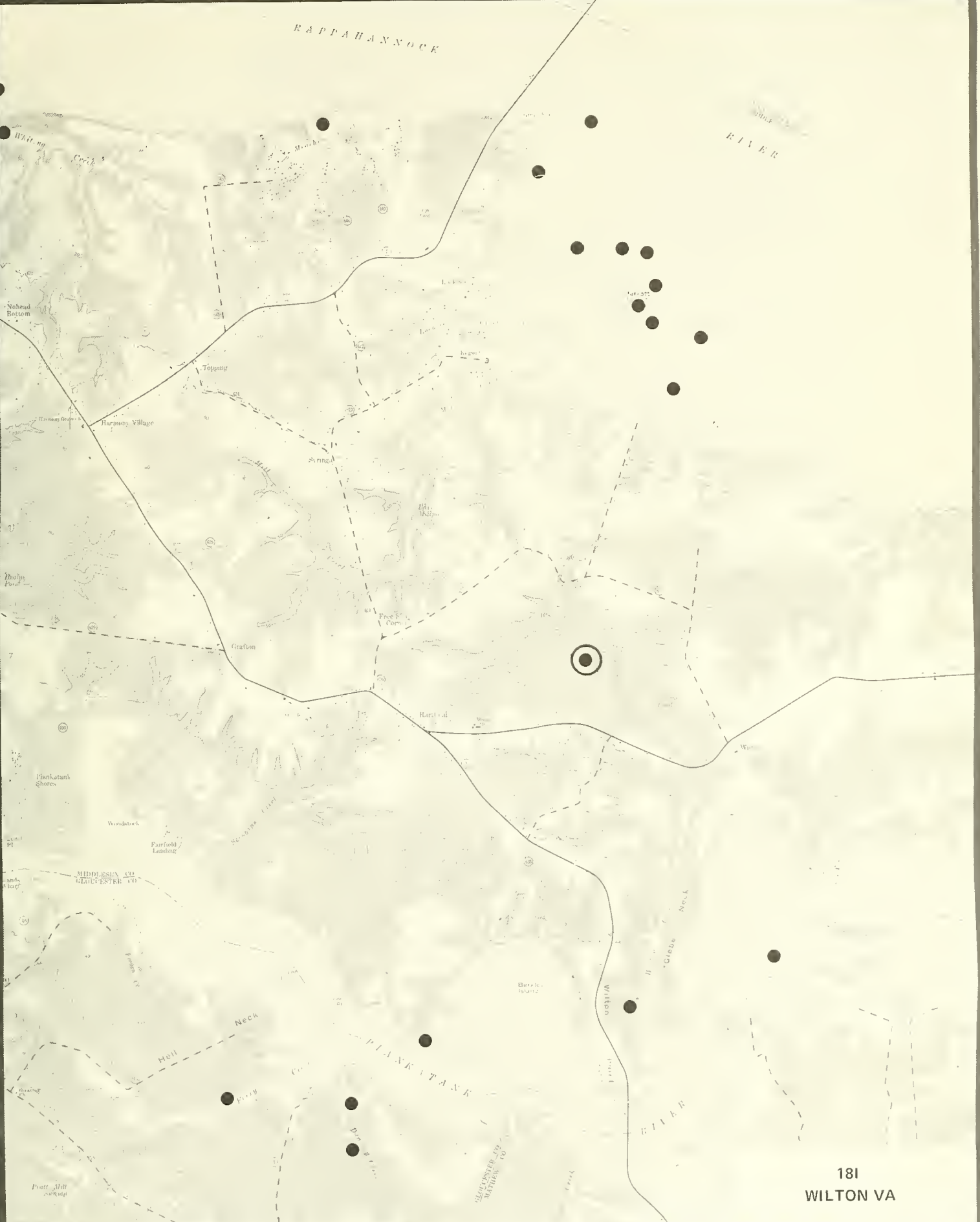
1965




18H
SALUDA VA

RAPPAHANNOCK

RIVER



181
WILTON VA

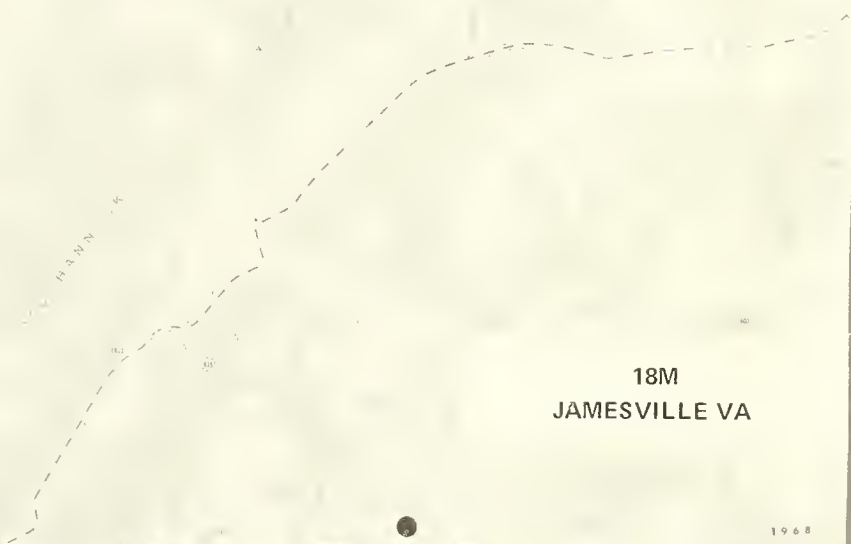


B A Y

C H E S S A P E A K E

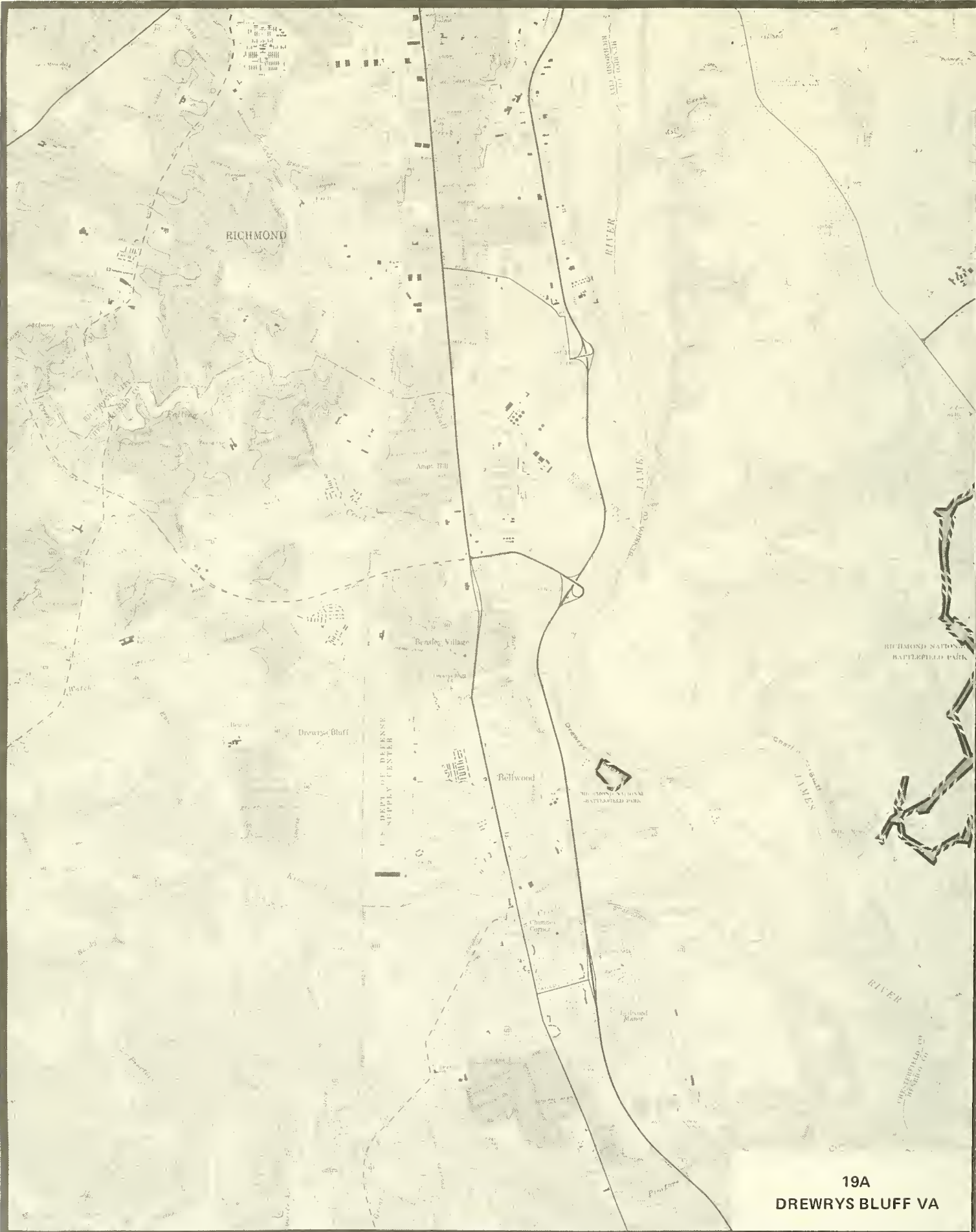
18J
DELTAVILLE VA

C H E S A P E A K



18M
JAMESVILLE VA

1960



19A
DREWRY'S BLUFF VA

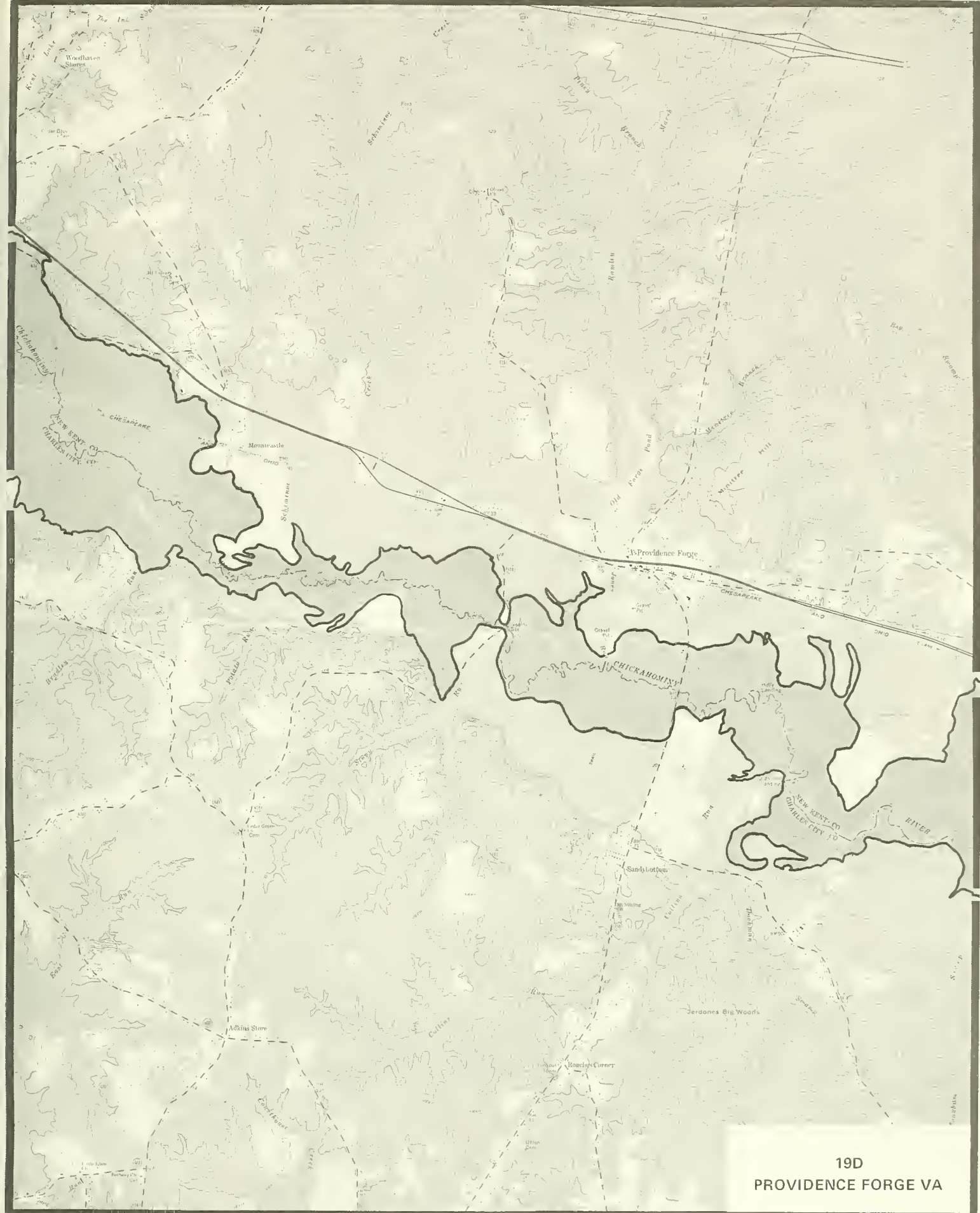


19B
DUTCH GAP VA



19C
ROXBURY VA

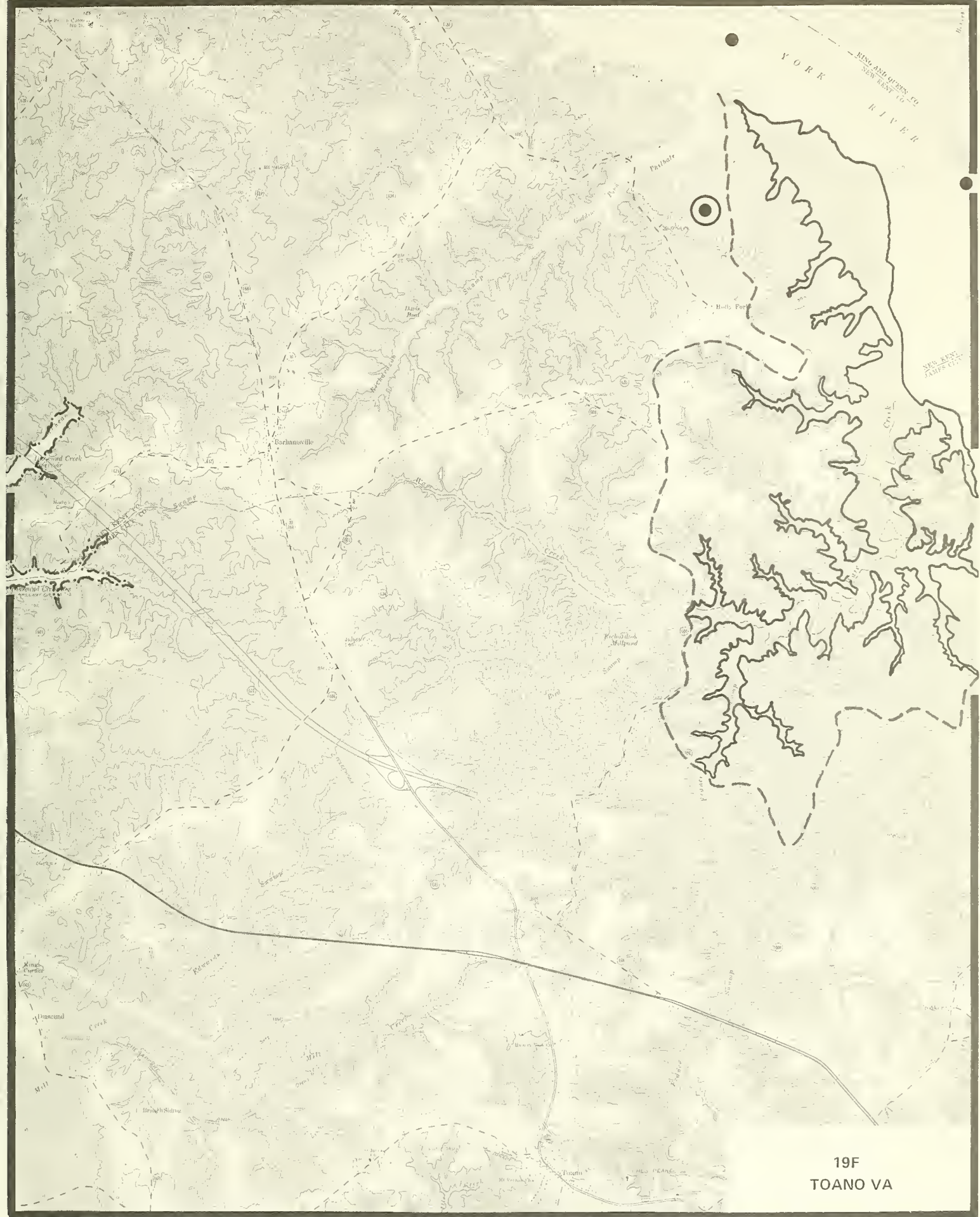
1965



19D
PROVIDENCE FORGE VA



19E
WALKERS VA



19F
TOANO VA




19G
GRESSITT VA



191
WARE NECK VA



19J
MATHES VA



19M
FRANKTOWN VA



20B
HOPEWELL VA



20C
WESTOVER VA



20D
CHARLES CITY VA

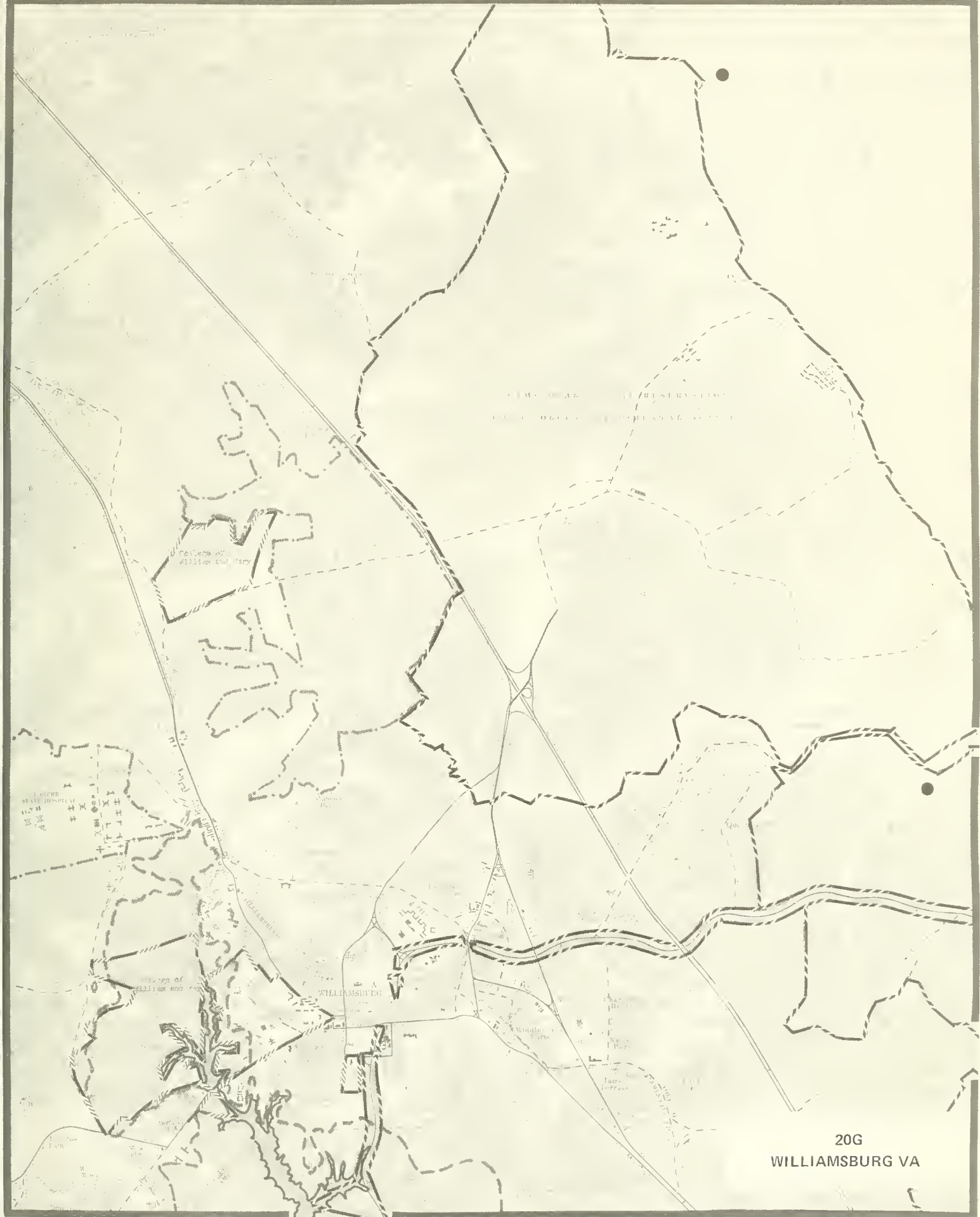


20E
BRANDON VA

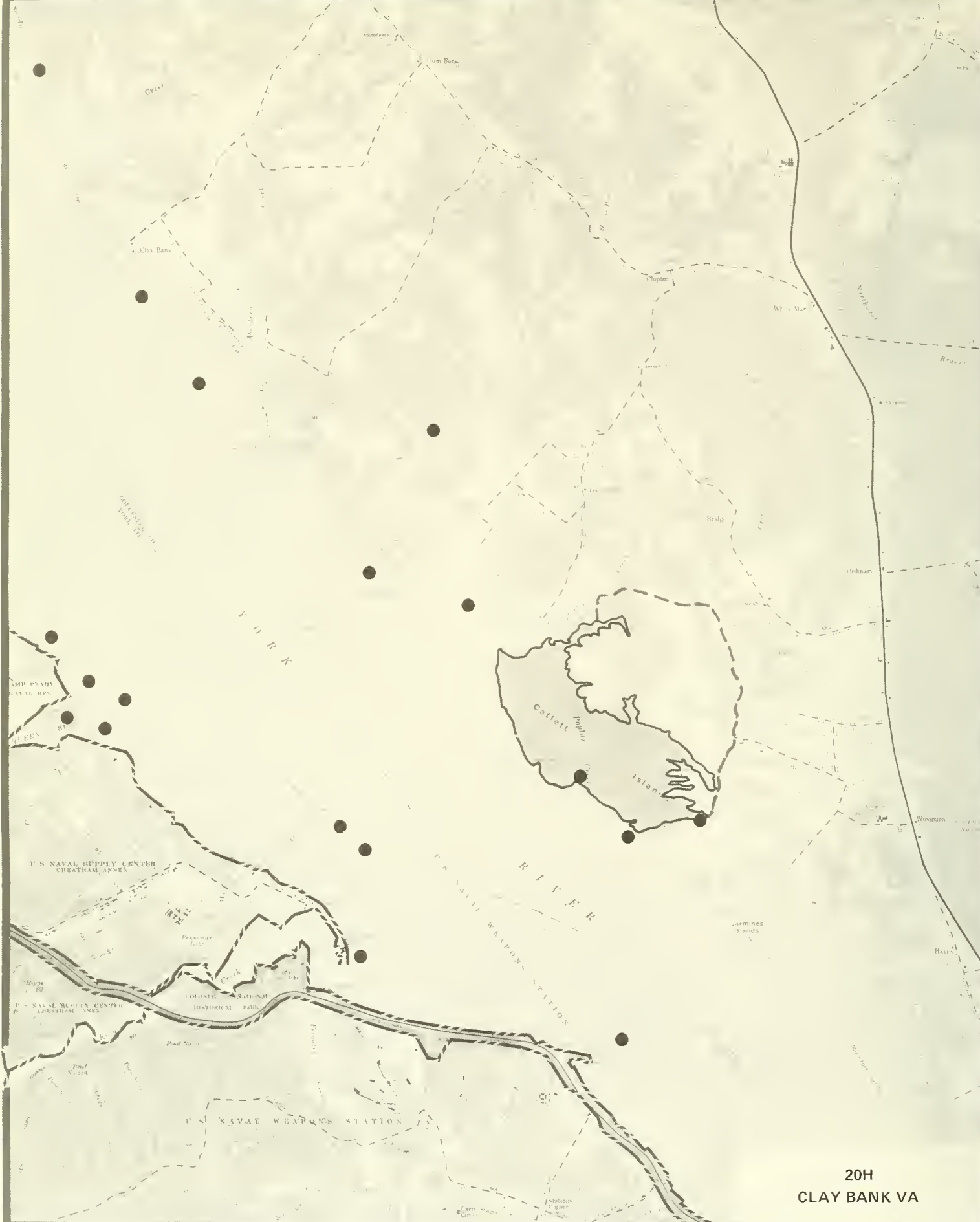


20F
NORGE VA

1965 1972



20G
WILLIAMSBURG VA

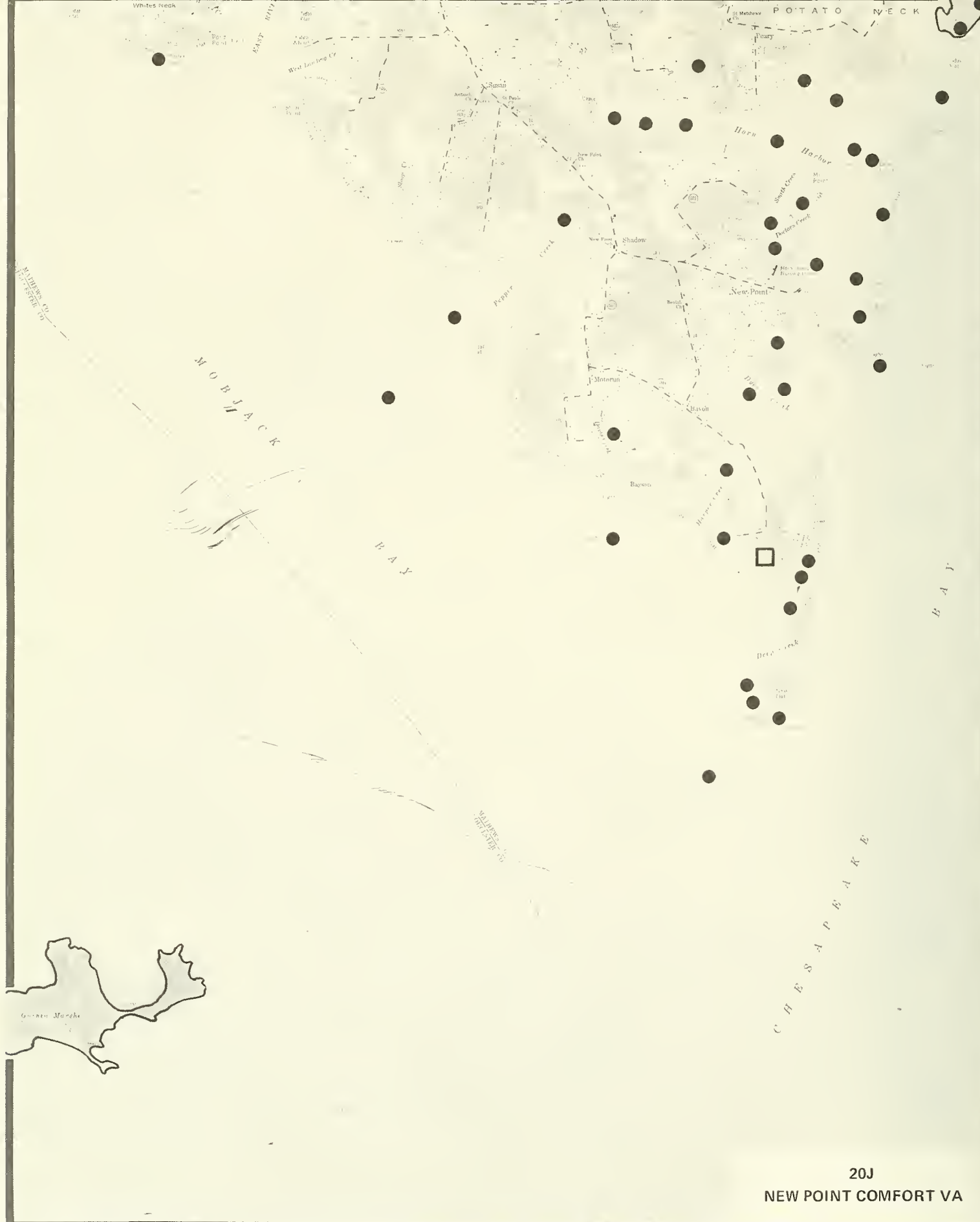


20H
CLAY BANK VA



Map of
ACHILLES, VA

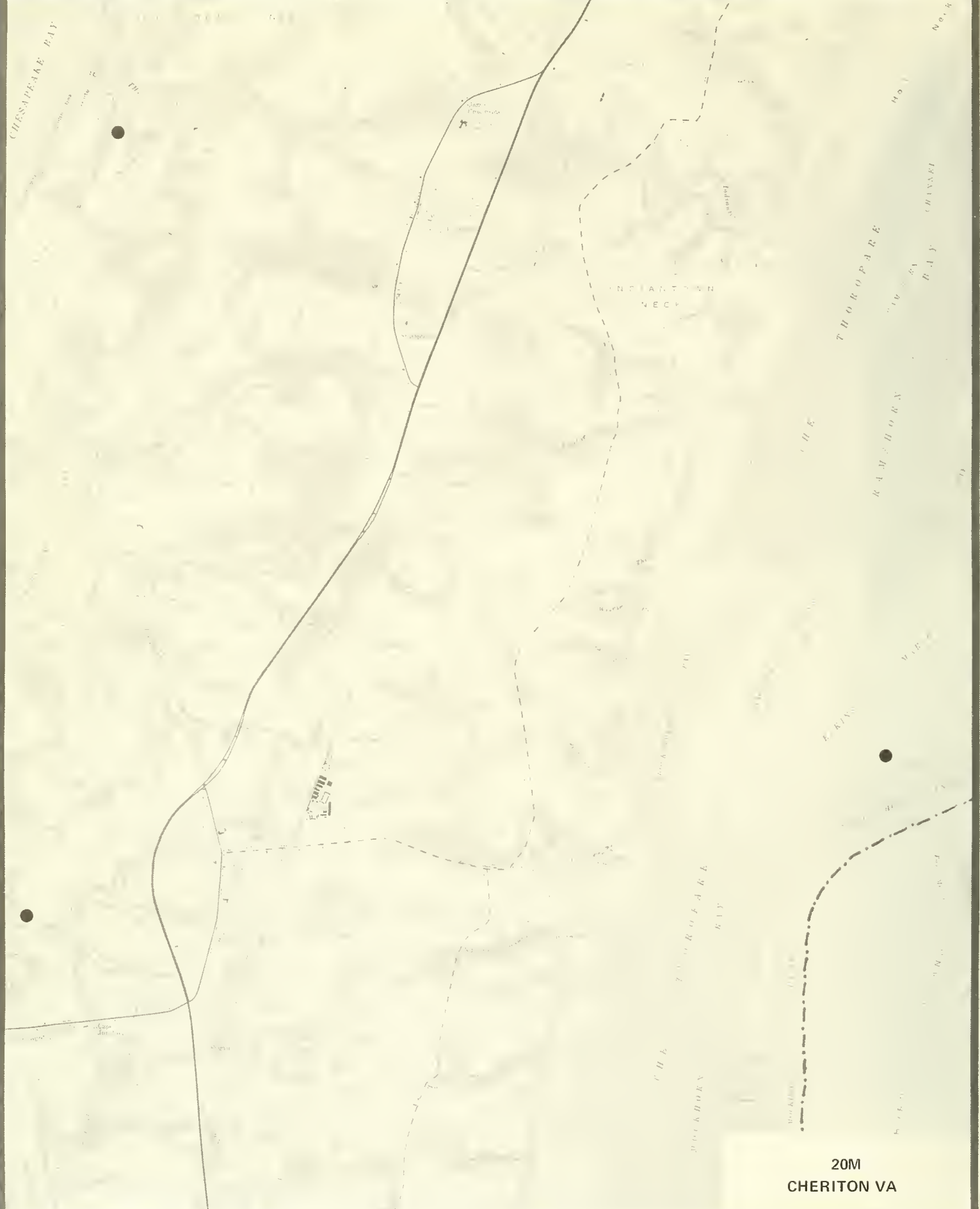
201
ACHILLES VA



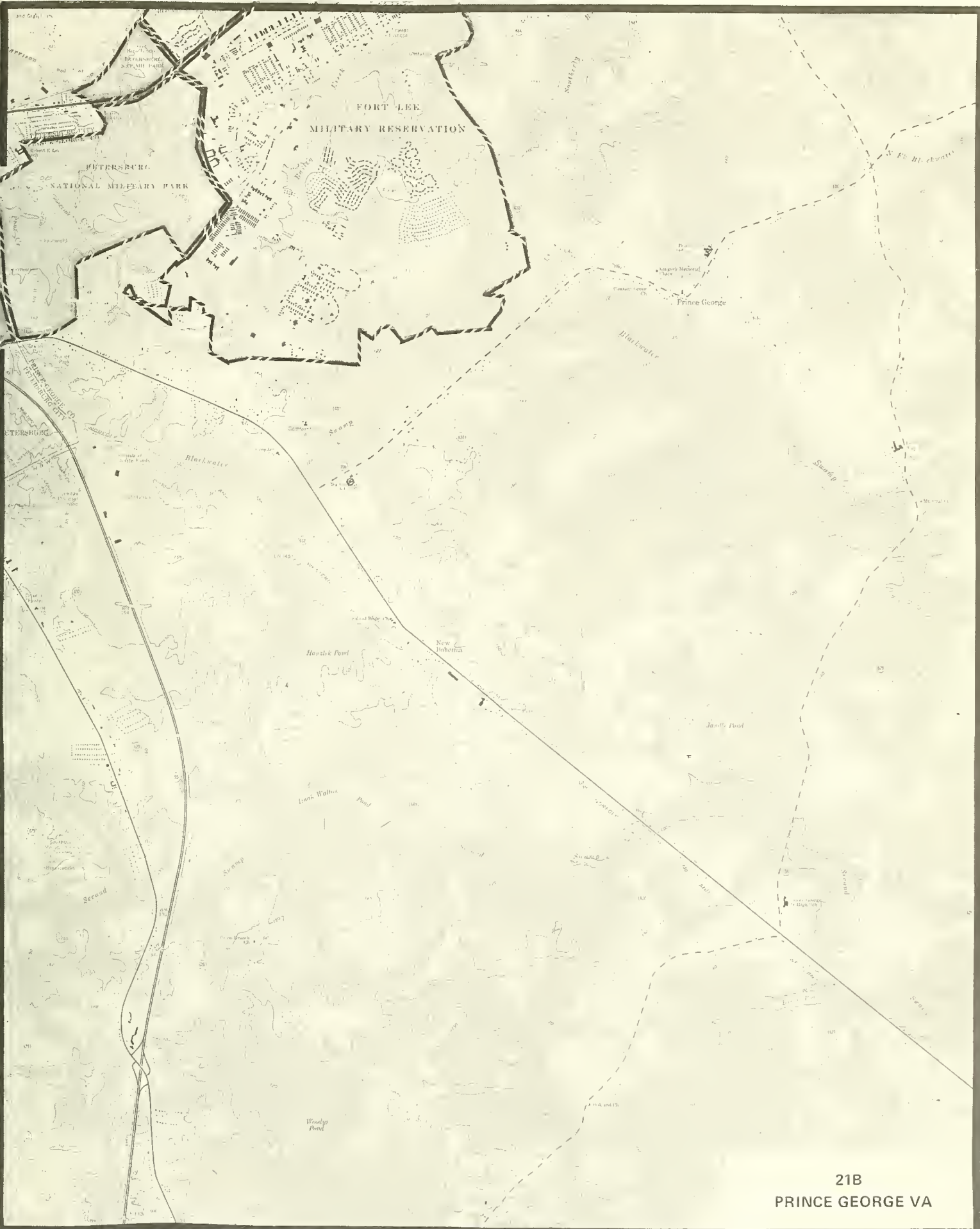
B
A
I

C
H
E
N
A
P
E
A
K
E

20L
CAPE CHARLES VA



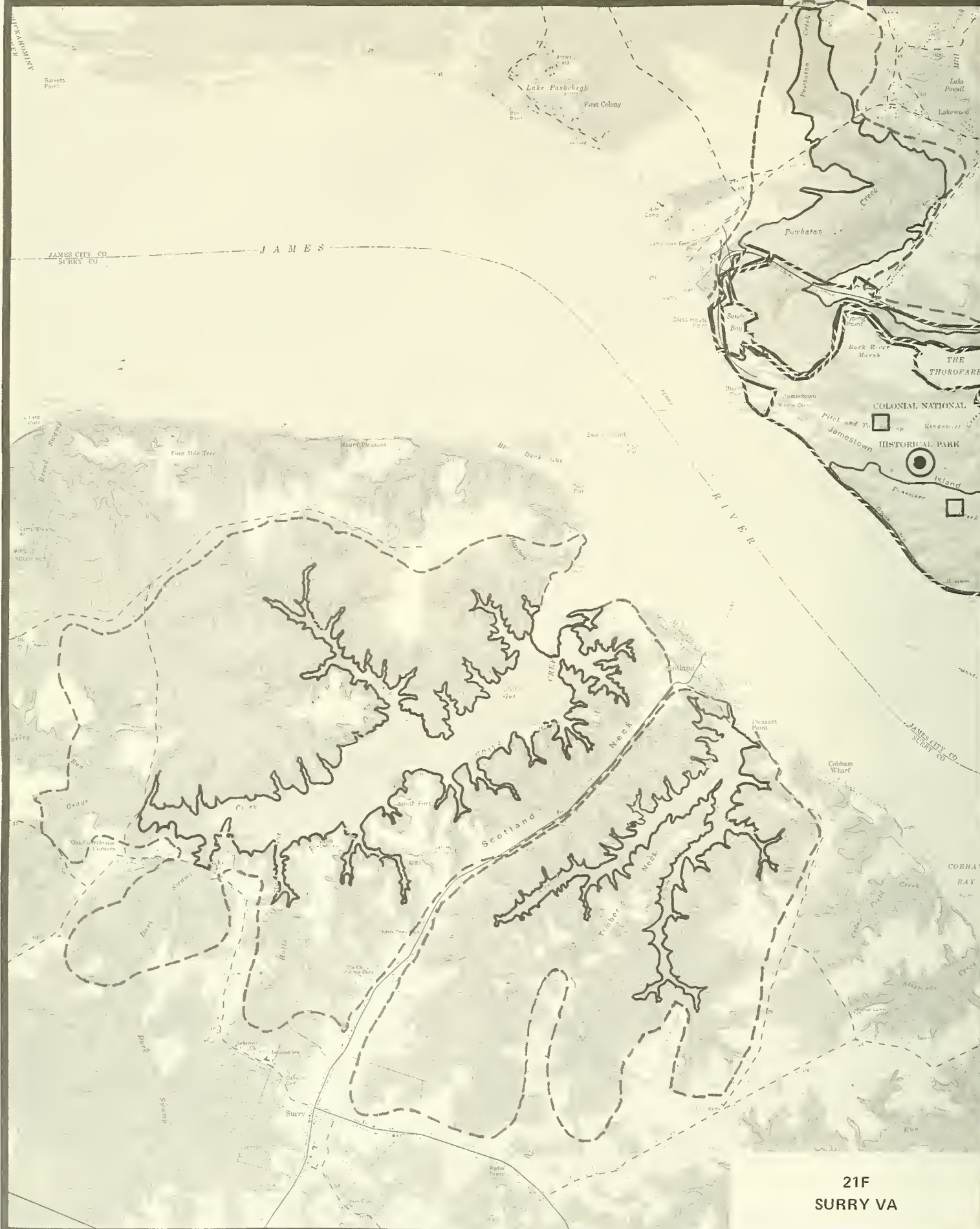
20M
CHERITON VA



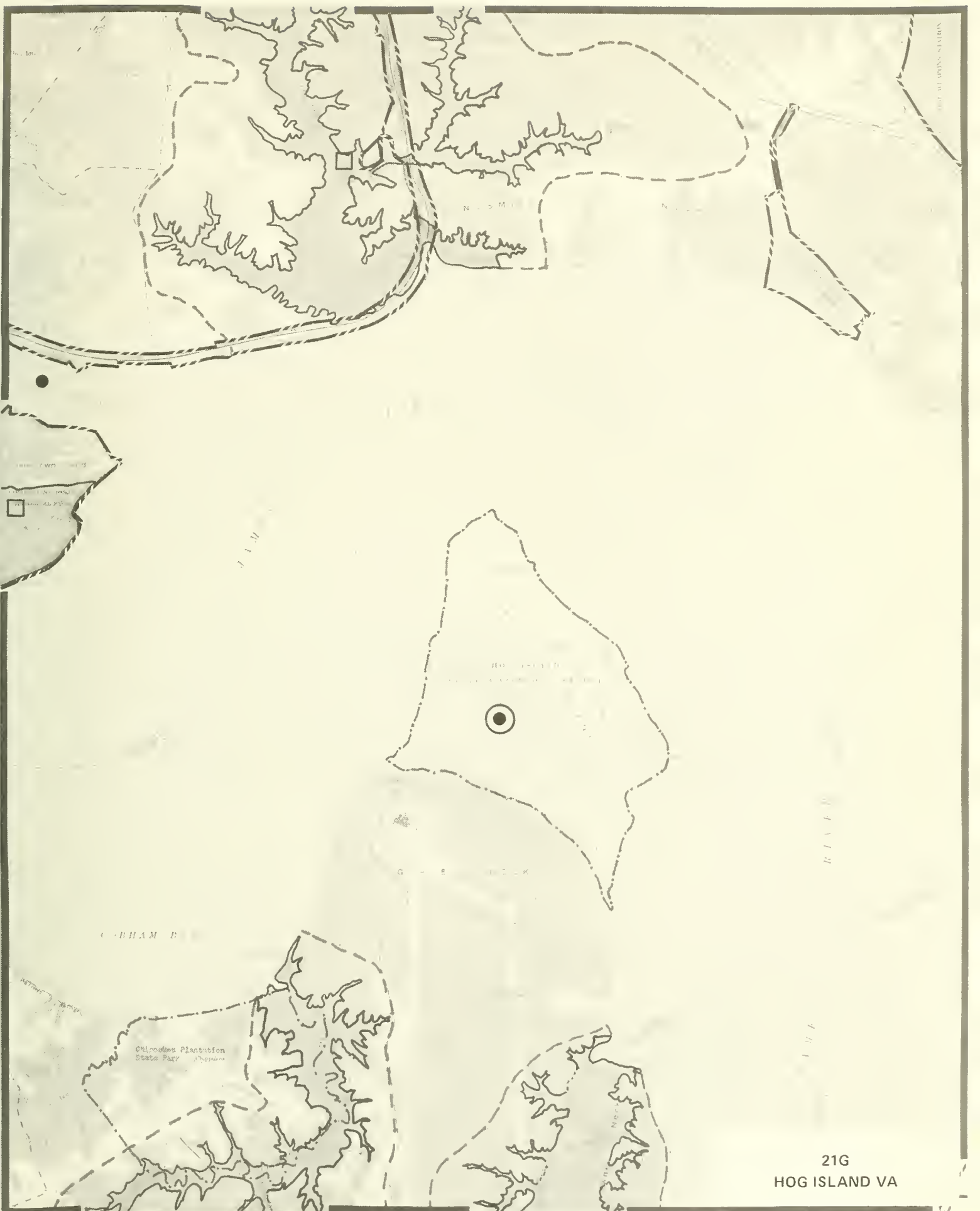
21B
PRINCE GEORGE VA



21E
CLAREMONT VA



21F
SURREY VA



1:50,000

HOG ISLAND

HOG ISLAND
HOG ISLAND STATION

JAMES RIVER

YORK RIVER

CHESAPEAKE BAY

Chesapeake Plantation
State Park

21G
HOG ISLAND VA



21H
YORKTOWN VA



R V E R

Y O R K

C H E S I P E A K E

211
POQUOSON WEST VA


C H E S A P E A K E B A Y



21J
POQUOSON EAST VA

C
H
E
S
T
E
R
N
E
R
E
A

H
I
L
L



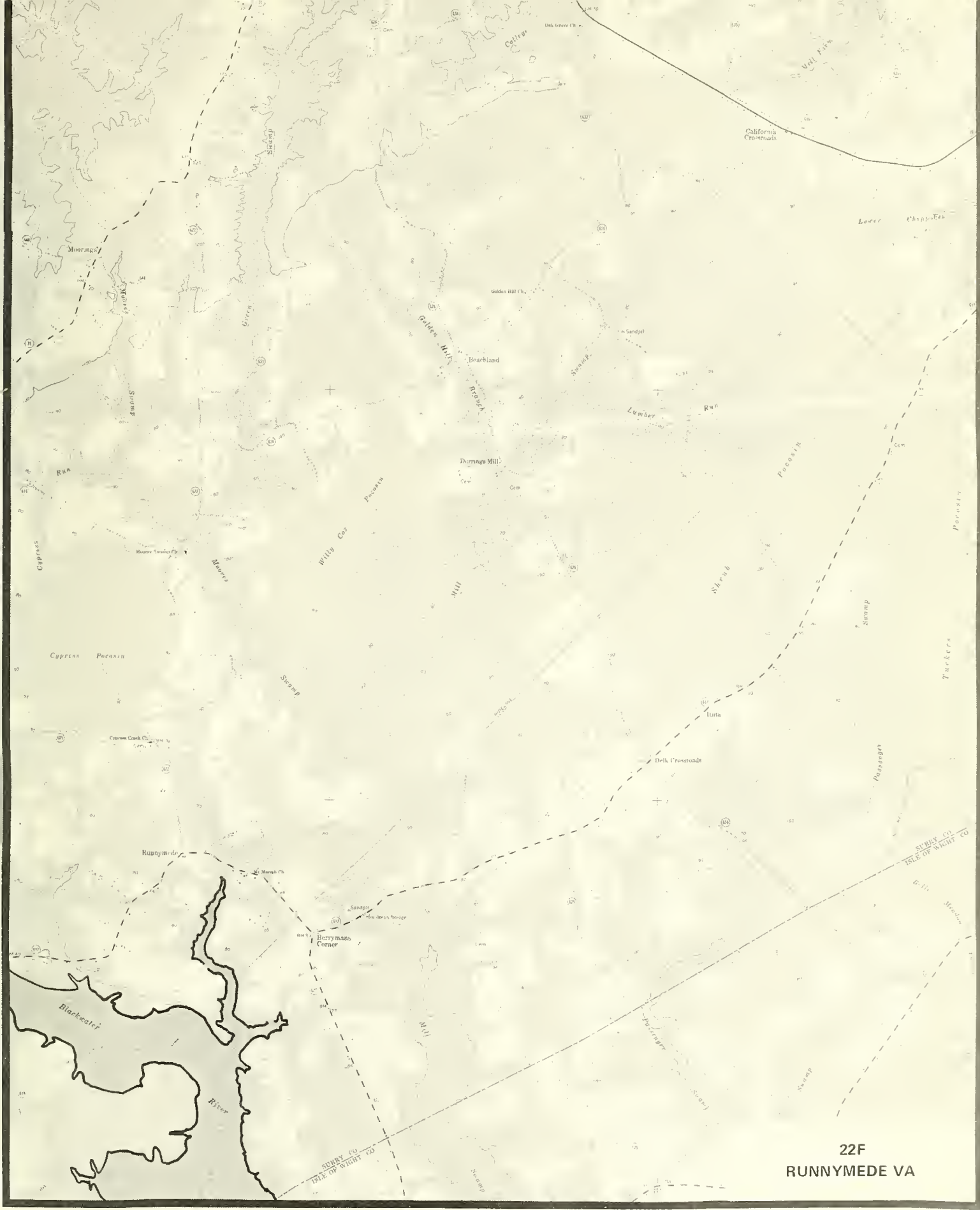
21L
ELLIOTTS CREEK VA



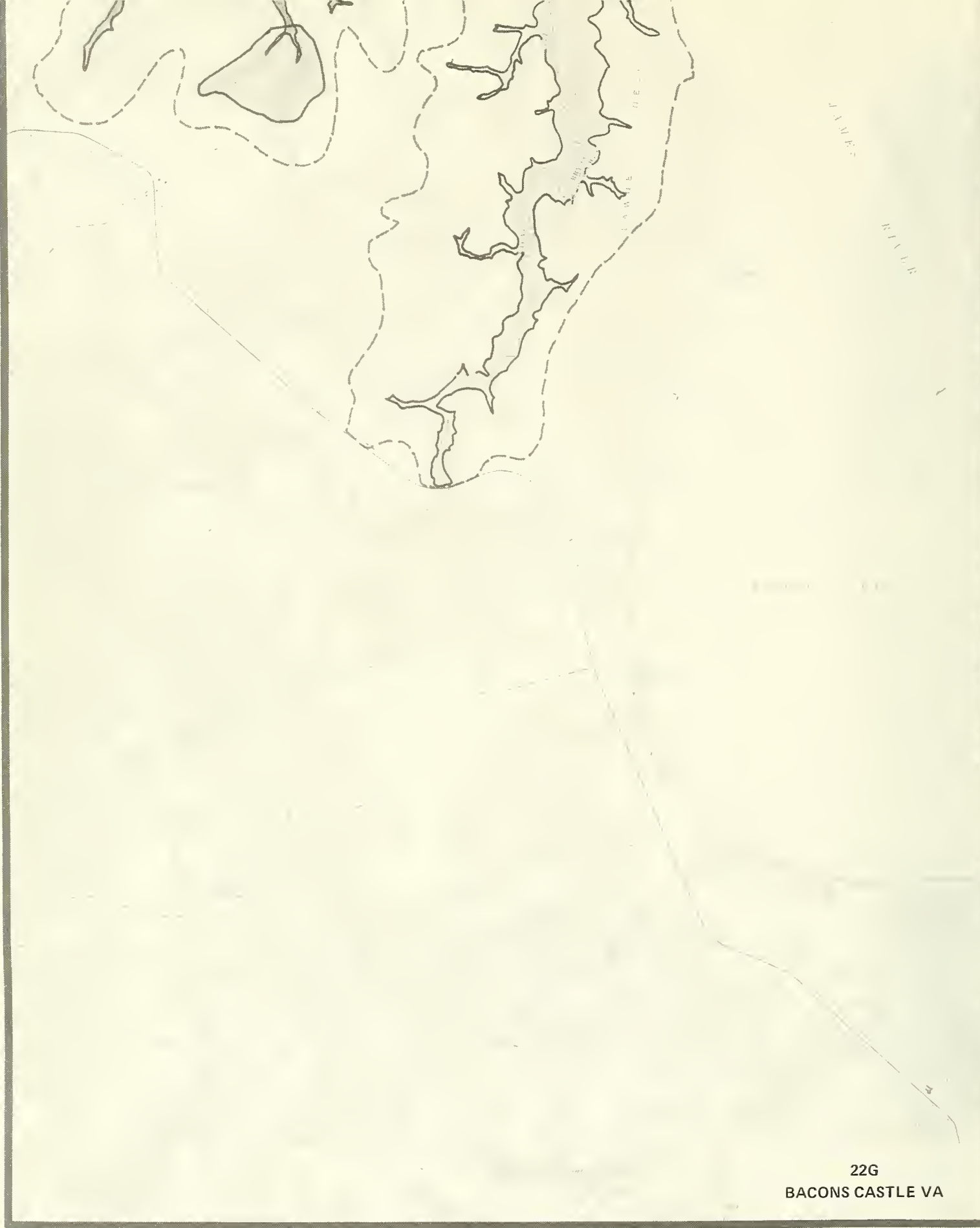
21M
TOWNSEND VA



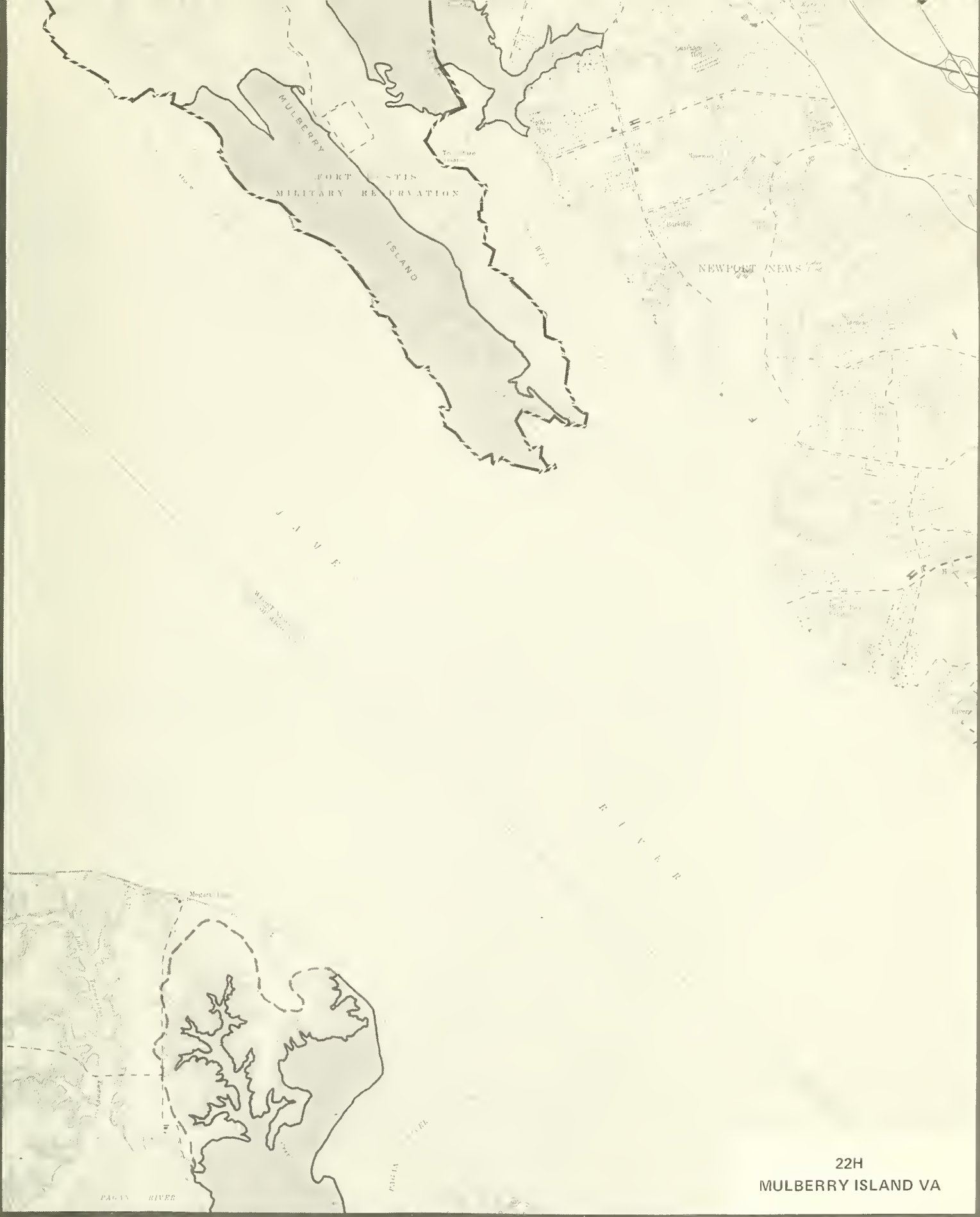
22E
DENDRON VA



22F
 RUNNYMEDE VA



22G
BACONS CASTLE VA



22H
MULBERRY ISLAND VA



221
NEWPORT NEWS
NORTH VA



22J
HAMPTON VA

1965 1970

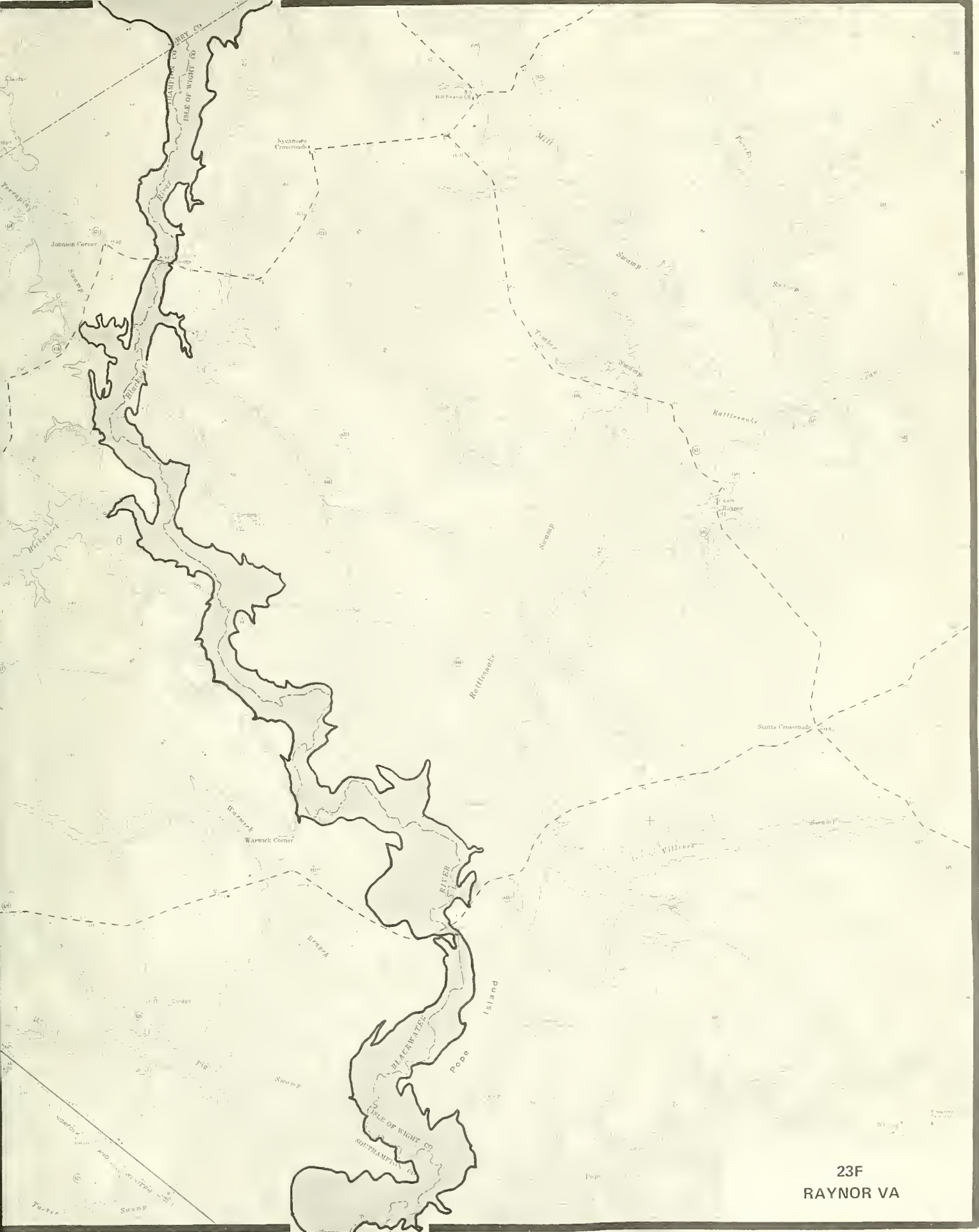


CHESTERFIELD

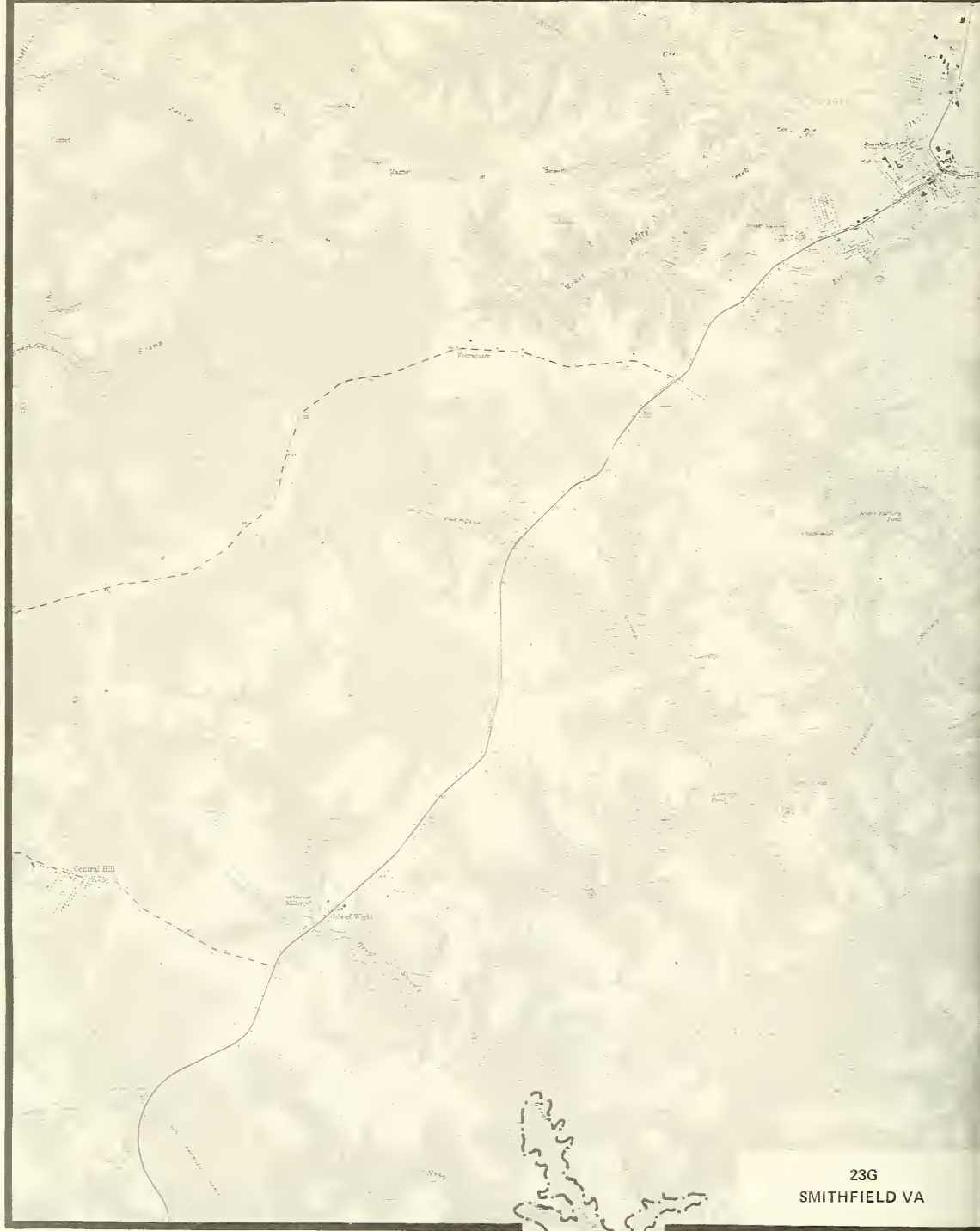
OCEAN

ATLANTIC

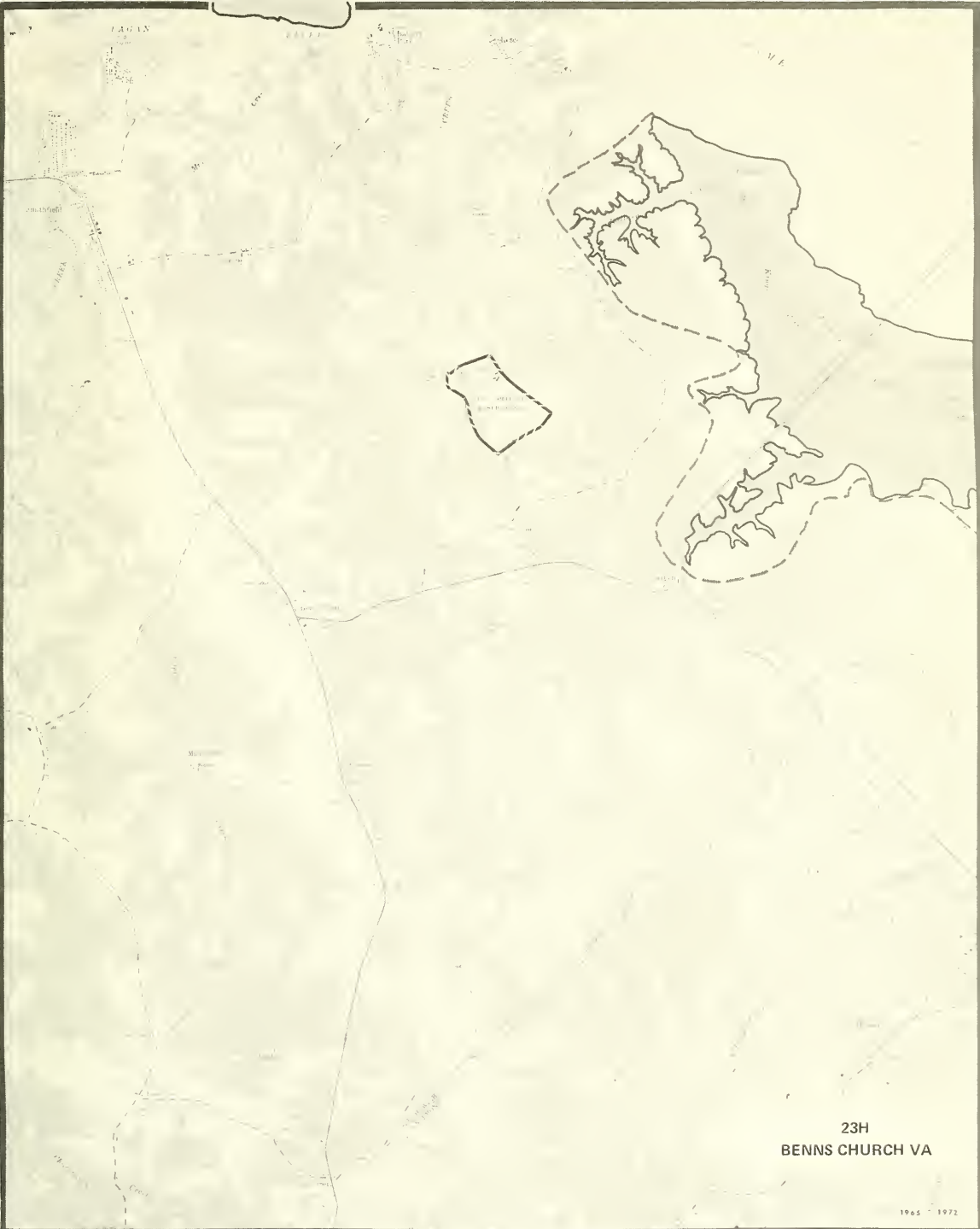
22M
FISHERMANS ISLAND VA



23F
RAYNOR VA

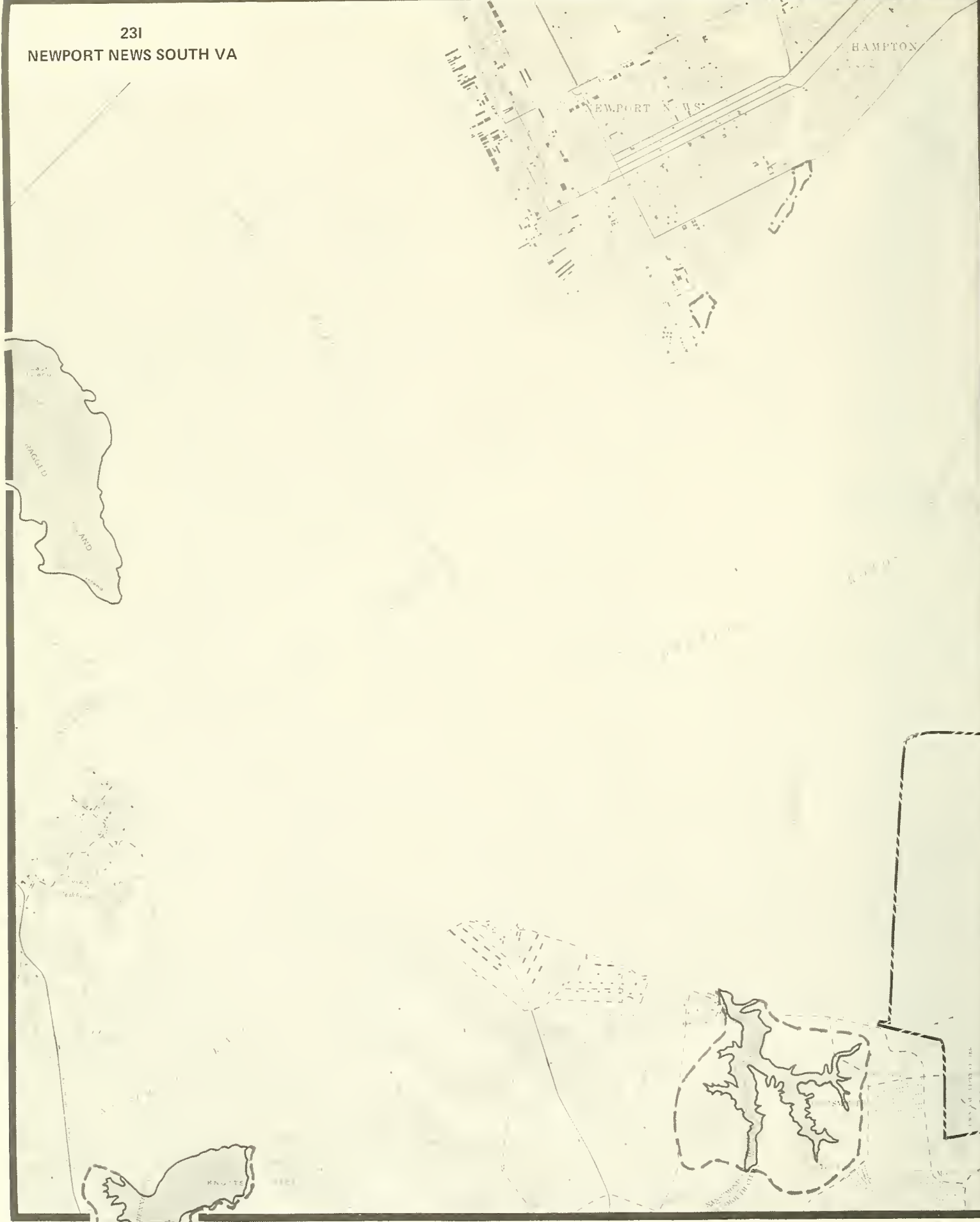


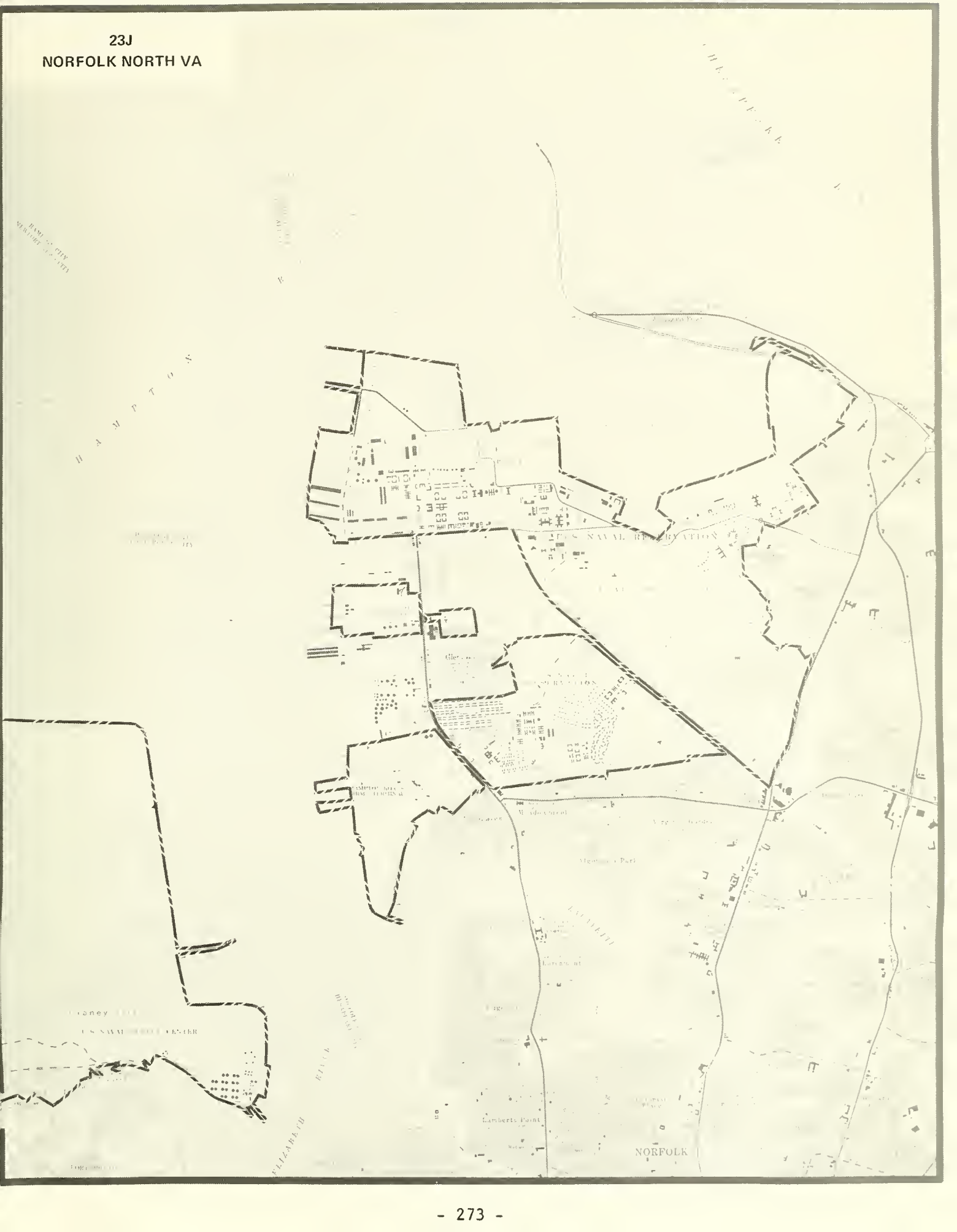
23G
SMITHFIELD VA



23H
BENNS CHURCH VA

1965 - 1972





H E S A P E A K E B A Y



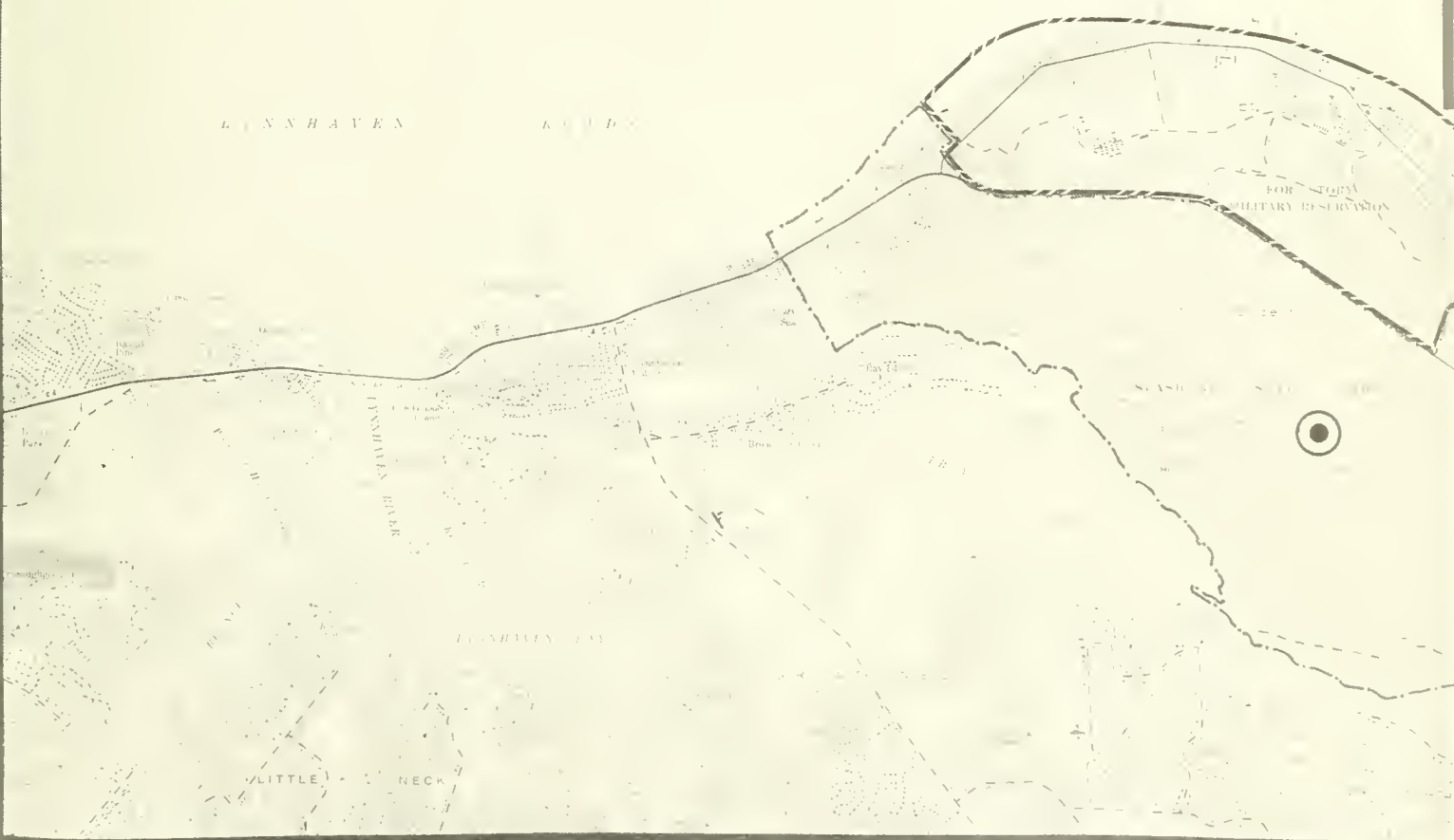
23L
CAPE HENRY VA

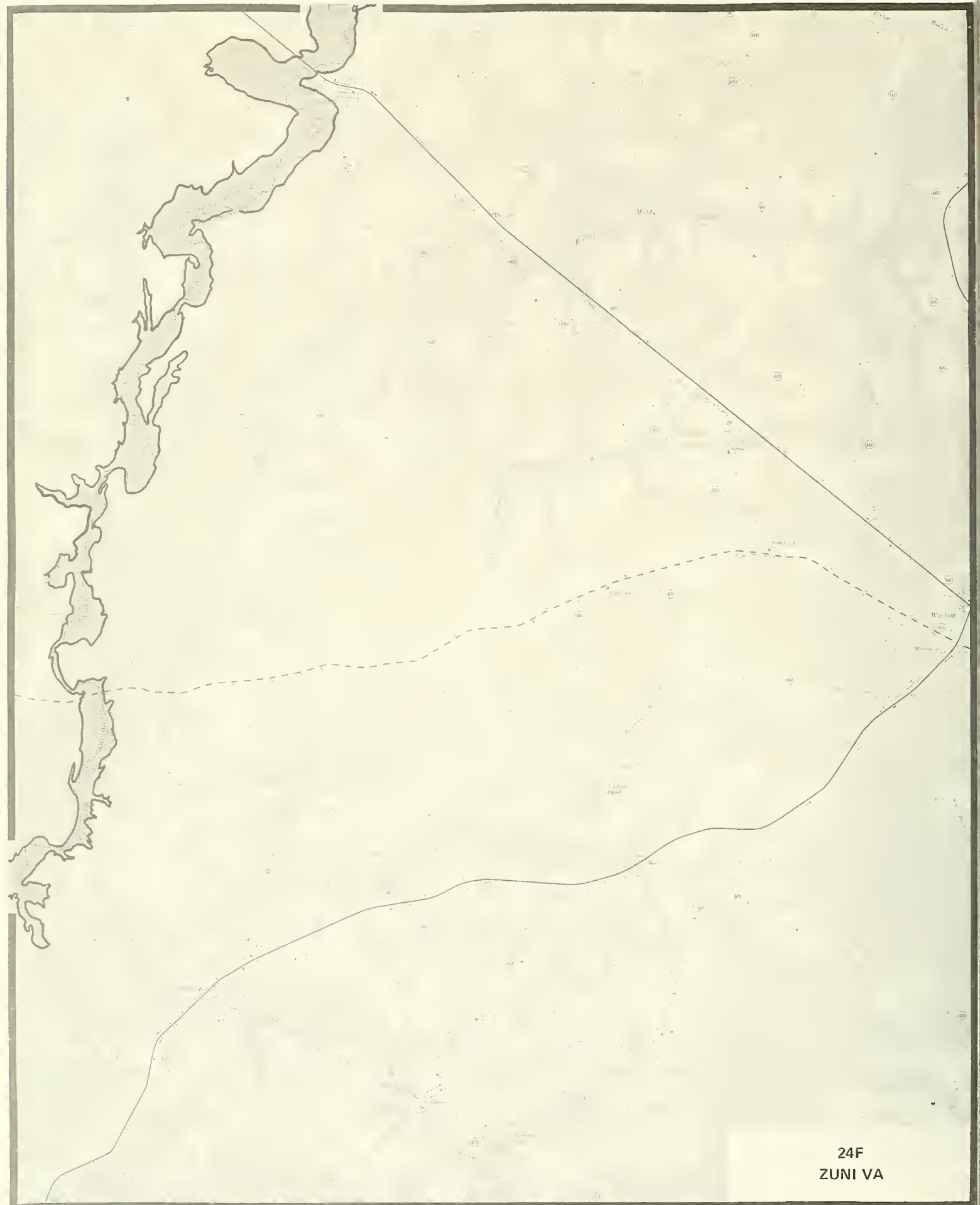


C H E S A P E A K E B A Y

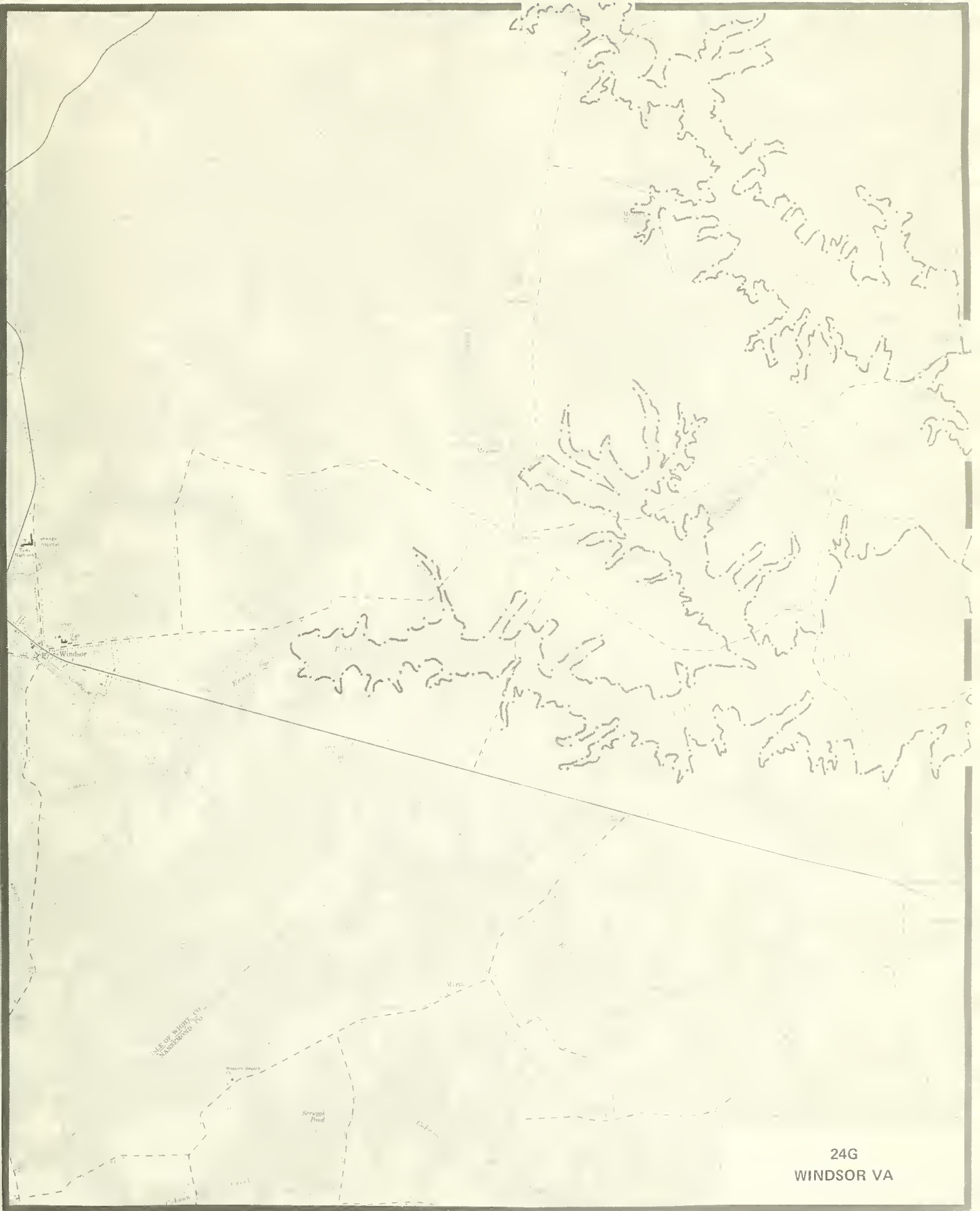
L I N N H A V E N R I D G E

FOR TOPY
MILITARY RESERVATION





24F
ZUNI VA




24G
WINDSOR VA



24H
CHUCKATUCK VA

1965 1972

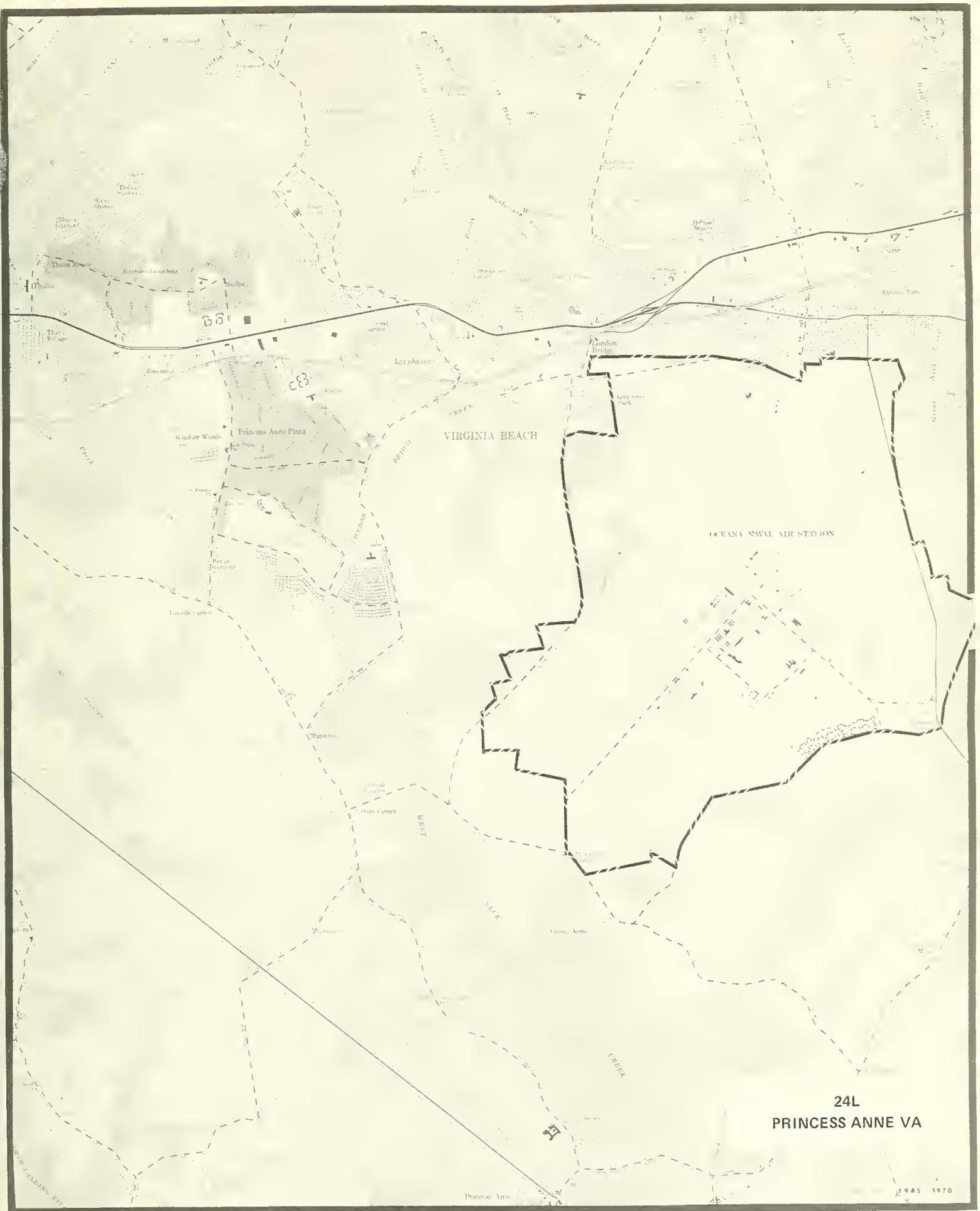


241
BOWERS HILL VA



24J
NORFOLK SOUTH VA

1963 1970



24L
PRINCESS ANNE VA

1965 1970

Copyright © 1971
U.S. Army Corps of Engineers
Washington, D.C.



25K
FENTRESS VA

1954 1971



25L
PLEASANT RIDGE VA

1954 1971

ALPHABETICAL INDEX to MAPS

<u>Quadrangle Name</u>	<u>Index No.</u>	<u>Quadrangle Name</u>	<u>Index No.</u>
ABERDEEN, MD	2-K	CLAREMONT, VA	21-E
ACHILLES, VA	20-I	CLAY BANK, VA	20-H
ALEXANDRIA, VA-DC-MD	8-D	COLONIAL BEACH N, MD-VA	12-E
ANACOSTIA, MD-DC	8-E	COLONIAL BEACH S, MD-VA	13-E
ANNANDALE, VA	8-C	CONOWINGO DAM, MD-PA	1-K
ANNAPOLIS, MD	7-I	COVE POINT, MD	11-I
AYLETT, VA	16-D	CRISFIELD, MD-VA	15-N
		CURTIS BAY, MD	5-H
BACONS CASTLE, VA	22-G		
BALTIMORE EAST, MD	4-H	DAHLGREN, VA-MD	12-D
BALTIMORE WEST, MD	4-G	DEALE, MD	8-H
BEL AIR, MD	2-J	DEAL ISLAND, MD	13-M
BELTSVILLE, MD	6-E	DELTA, MD-PA	1-J
BELVOIR, FORT, VA-MD	9-C	DELTAVILLE, VA	18-J
BENEDICT, MD	10-G	DENDRON, VA	22-E
BENNS CHURCH, VA	23-H	DENTON, MD	7-N
BETTERTON, MD	4-L	DISPUTANTA SOUTH, VA	22-C
BEULAHVILLE, VA	16-C	DIVIDING CREEK, MD	13-P
BLACKWATER RIVER, MD	11-L	DREWRY'S BLUFF, VA	19-A
BLOODSWORTH IS, MD	13-L	DUNNSVILLE, VA	16-F
BOWERS HILL, VA	24-I	DUTCH GAP, VA	19-B
BOWIE, MD	7-G		
BOWLING GREEN, VA	14-B	EARLEVILLE, MD	3-M
BRANDON, VA	20-E	EAST NEW MARKET, MD	10-M
BRANDYWINE, MD	9-F	EASTON, MD	8-L
BRISTOL, MD	8-G	EDEN, MD	12-O
BROOMES ISLAND, MD	11-H	EDGEWOOD, MD	3-J
BURGESS, VA-MD	15-J	ELKTON, MD-DEL	2-N
		ELLCOTT CITY, MD	4-F
CAMBRIDGE, MD	10-L	ELLIOTTS CREEK, VA	21-L
CAPE CHARLES, VA	20-L	EWELL, MD-VA	15-L
CAPE HENRY, VA	23-L		
CECILTON, MD	3-N	FEDERALSBURG, MD	9-N
CHAMPLAIN, VA	14-E	FENTRESS, VA	25-K
CHARLES CITY, VA	20-D	FISHERMANS ISLAND, VA	22-M
CHARLOTTE HALL, MD	11-F	FLEETS BAY, VA	17-J
CHERITON, VA	20-M	FORT BELVOIR, VA	9-C
CHESCONESSEX, VA	16-N	FOWLING CREEK, MD	8-M
CHESTERTOWN, .MD	5-L	FRANKTOWN, VA	19-M
CHICAMACOMICO, MD	11-M	FREDERICKSBURG, VA	12-A
CHUCKATUCK, VA	24-H		
CHURCH CREEK, MD	10-K	GIBSON ISLAND, MD	6-I
CHURCH HILL, MD	5-M	GIRDLETREE, MD-VA	14-Q
CHURCH VIEW, VA	17-G	GOLDEN HILL, MD	11-K
CLAIBORNE, MD	8-J	GREAT FOX ISLAND, MD-VA	15-M

Alphabetical Index to Maps (con't)


<u>Quadrangle Name</u>	<u>Index No.</u>	<u>Quadrangle Name</u>	<u>Index No.</u>
GRESSITT, VA	19-G	LOTTSBURG, VA	15-H
GUINEA, VA	13-A	LOVE POINT, MD	6-J
GUNPOWDER NECK, MD	4-J	LOWER MARLBORO, MD	9-G
HALLWOOD, VA-MD	15-P	MACHODOC, VA	14-G
HAMPTON, VA	22-J	MARDELA SPRING, MD	11-N
HANESVILLE, MD	4-K	MARION, MD	14-N
HAVRE DE GRACE, MD	2-L	MARYDEL, DEL-MD	6-O
HAYNESVILLE, VA	15-G	MATHEWS, VA	19-J
HEATHSVILLE, VA-MD	15-I	MATHIAS POINT, MD	11-D
HOBBS, MD	8-N	MECHANICSVILLE, MD	11-G
HOG ISLAND, VA	21-G	MIDDLE RIVER, MD	4-I
HOLLYWOOD, MD	12-H	MILLERS TAVERN, VA	16-E
HONGA, MD	12-K	MILLINGTON, MD-DEL	4-N
HOPEWELL, VA	20-B	MONIE, MD	13-N
HUGHESVILLE, MD	10-F	MONTROSS, VA	14-F
INDEPENDENT HILL, VA	9-A	MORATTICO, VA	16-G
INDIAN HEAD, MD-VA	10-C	MOUNT LANDING, VA	15-E
IRVINGTON, VA	17-I	MOUNT VERNON, MD-VA	9-D
JAMESVILLE, VA	18-M	MULBERRY ISLAND, VA	22-H
JOPLIN, VA	10-A	NANDUA CREEK, VA	17-M
KEDGES STRAITS, MD	14-L	NANJEMOY, MD	11-C
KENT ISLAND, MD	7-J	NATICOKE, MD	12-M
KING AND QUEEN COURT HOUSE, VA	17-E	NEW KENT, VA	18-E
KING GEORGE, VA-MD	12-C	NEW POINT COMFORT, VA	20-J
KINGSTON, MD	14-O	NEWPORT NEWS NORTH, VA	22-I
KING WILLIAM, VA	17-D	NEWPORT NEWS SOUTH, VA	23-I
KINSALE, VA-MD	14-H	NORFOLK NORTH, VA	23-J
LANHAM, MD	7-F	NORFOLK SOUTH, VA	24-J
LANGFORD CREEK, MD	6-K	NORGE, VA	20-F
LA PLATA, MD	10-E	NORTH BEACH, MD	9-H
LAUREL, MD	6-F	NORTH EAST, MD	2-M
LEONARDTOWN, MD	12-G	OCCOQUAN, VA	9-B
LITTLE CREEK, VA	23-K	ODENTON, MD	6-G
LIVELY, VA	16-H	OXFORD, MD	9-K
LORETTO, VA	14-D	PARKSLEY, VA	16-O
		PASSAPATANZY, VA-MD	12-B


Alphabetical Index to Maps (con't)

<u>Quadrangle Name</u>	<u>Index No.</u>	<u>Quadrangle Name</u>	<u>Index No.</u>
PERRYMAN, MD	3-K	SALISBURY, MD	12-P
PINEY POINT, MD-VA	13-H	SALUDA, VA	18-H
PISCATAWAY, MD	9-E	SAVAGE, MD	5-F
PLEASANT RIDGE, VA	25-L	SAVEDGE, VA	21-D
POCOMOKE CITY, MD-VA	14-P	SAXIS, VA-MD	15-O
POINT LOOKOUT, MD	14-J	SEAFORD WEST, DEL-MD	9-O
POINT NO POINT, MD	13-J	SEVEN PINES, VA	18-B
POPES CREEK, MD	11-E	SHACKELFORDS, VA	18-G
POQUOSON EAST, VA	21-J	SHARPS ISLAND, MD	10-J
POQUOSON WEST, VA	21-I	SHARPTOWN, DEL-MD	10-O
PORT ROYAL, VA	13-C	SMITHFIELD, VA	23-G
PORT TOBACCO, MD	10-D	SNOW HILL, MD	13-Q
PRESTON, MD	9-M	SOLOMONS ISLAND, MD	12-I
PRINCE FREDERICK, MD	10-H	SOUTH RIVER, MD	7-H
PRINCE GEORGE, VA	21-B	SPARROWS POINT, MD	5-I
PRINCESS ANNE, MD	13-O	SPARTA, VA	15-C
PRINCESS ANNE, VA	24-L	SPESTIE, MD	3-L
PROVIDENCE FORGE, VA	19-D	STAFFORD, VA	11-A
PUBLIC LANDING, MD	13-R	ST CLEMENS ISLAND, VA-MD	13-G
PUNGOTEAGUE, VA	17-N	ST GEORGE ISLAND, MD-VA	14-I
		ST MARYS CITY, MD	13-I
QUANTICO, VA-MD	10-B	ST MICHAELS, MD	8-K
QUEENSTOWN, MD	7-K	STRATFORD HALL, VA-MD	13-F
QUINTON, VA	18-C	SUDLERSVILLE, MD-DEL	5-N
		SUPPLY, VA	14-C
RAPPAHANNOCK ACADEMY, VA	13-B	SURRY, VA	21-F
RAYNOR, VA	23-F	SWAN POINT, MD	5-J
REEDVILLE, VA	16-J		
RELAY, MD	5-G	TANGIER ISLAND, VA	16-M
RHODESDALE, MD	10-N	TAPPAHANNOCK, VA	15-F
RICHMOND, VA	18-A	TAYLORS ISLAND, MD	11-J
RIDGELY, MD	7-M	TERRAPIN SAND POINT, MD	14-M
RISING SUN, MD-PA	1-L	TILGHMAN, MD	9-J
ROCK HALL, MD	5-K	TOANO, VA	19-F
ROCK POINT, MD	12-F	TOWNSEND, VA	21-M
ROLLINS FORKS, VA	13-D	TOWSON, MD	3-H
ROUND BAY, MD	6-H	TRAPPE, MD	9-L
ROXBURY, VA	19-C	TRUHART, VA	17-F
RUNNYMEDE, VA	22-F	TUNSTALL, VA	18-D

Alphabetical Index to Maps (con't)

<u>Quadrangle Name</u>	<u>Index No.</u>	<u>Quadrangle Name</u>	<u>Index No.</u>
UPPER MARLBORO, MD	8-F	WILLIAMSBURG, VA	20-G
URBANNA, VA	17-H	WILTON, VA	18-I
		WINDSOR, VA	24-G
WALKERS, VA	19-E	WINGATE, MD	12-L
WANGO, MD	12-Q	WOODFORD, VA	14-A
WARE NECK, VA	19-I	WYE MILLS, MD	7-L
WASHINGTON EAST, MD	7-E		
WESTOVER, VA	20-C	YELLOW TAVERN, VA	17-A
WEST POINT, VA	18-F	YORKTOWN, VA	21-H
WHITE MARSH, MD	3-I		
WIDEWATER, VA-MD	11-B	ZUNI, VA	24-F







UNIV OF MD COLLEGE PARK



3 1430 03474037 5

