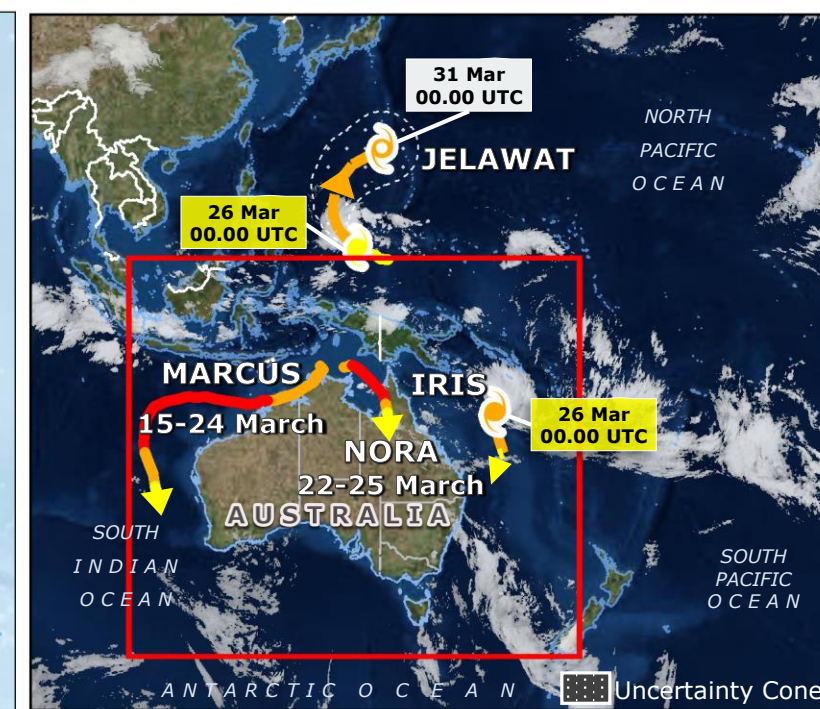
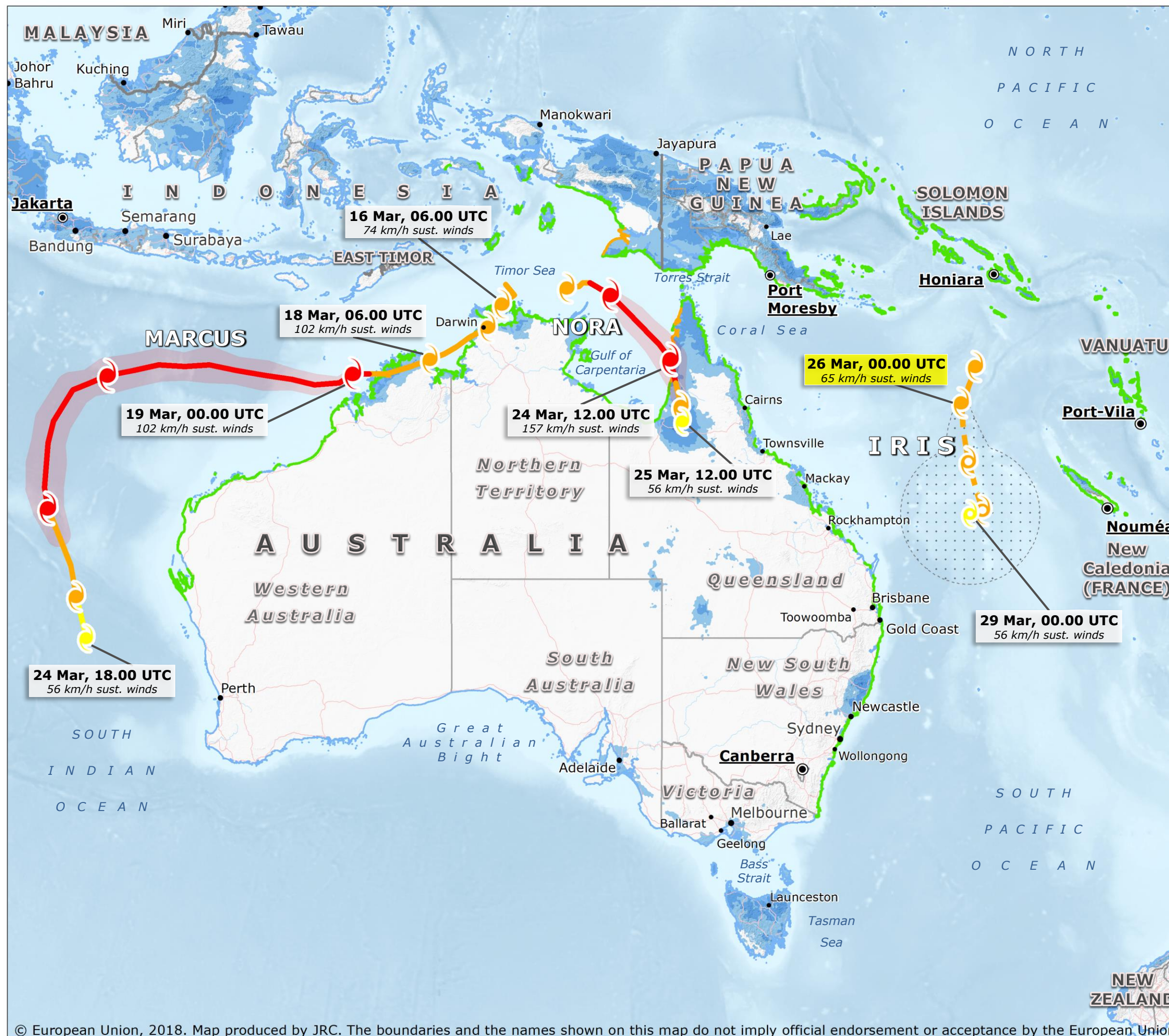


Australia, New Caledonia, Vanuatu | Tropical Cyclones



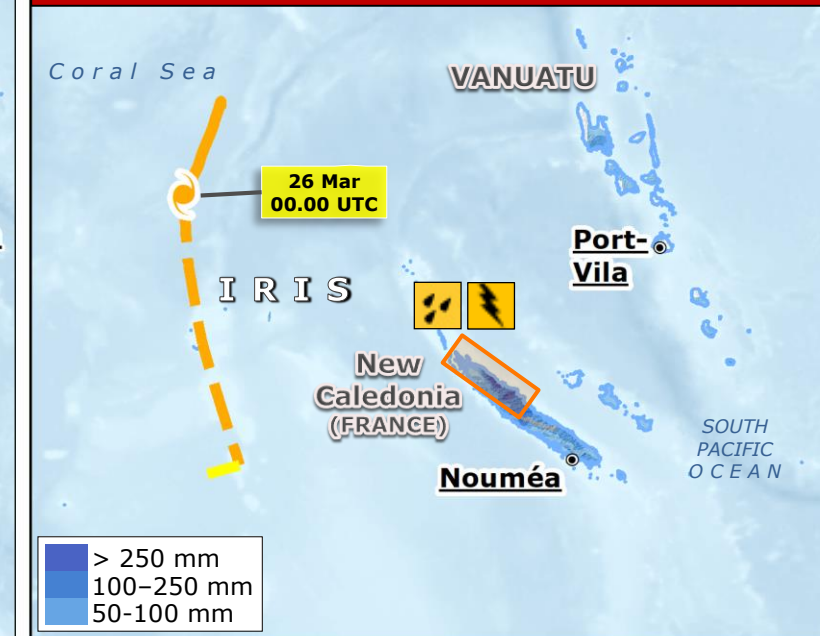
European Commission

European Civil Protection and Humanitarian Aid Operations



5-DAYS RAINFALL FORECAST

Source: NOAA/GFS, NOAA/HWRF



TROPICAL CYCLONE

- Observed position
- Forecast position
- Current track
- Forecast track

INTENSITY

- > 118 km/h
- 63 - 118 km/h
- < 63 km/h

WIND BUFFER

- > 118 km/h

STORM SURGE

JRC, METEO: HWRF

- < 1 m
- ≥ 1 m

ORANGE ALERTS

Source: Meteo France Nouvelle-Calédonie

- Covered Area
- Heavy Rain
- Thunderstorm

LAST 10-DAYS RAINFALL ACCUMULATION

Source: NASA/GPM

- > 250 mm
- 100-250 mm
- 50-100 mm
- Uncertainty Cone

Sources: GDACS, JTWC