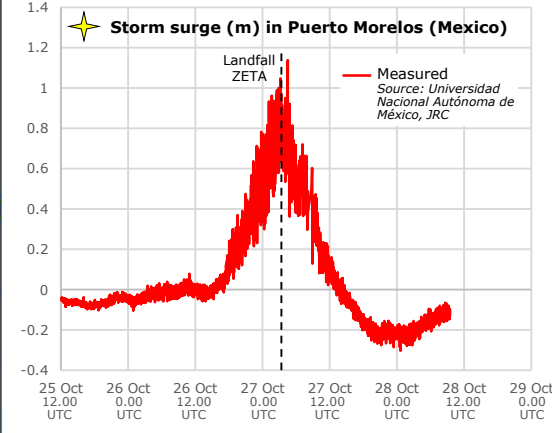
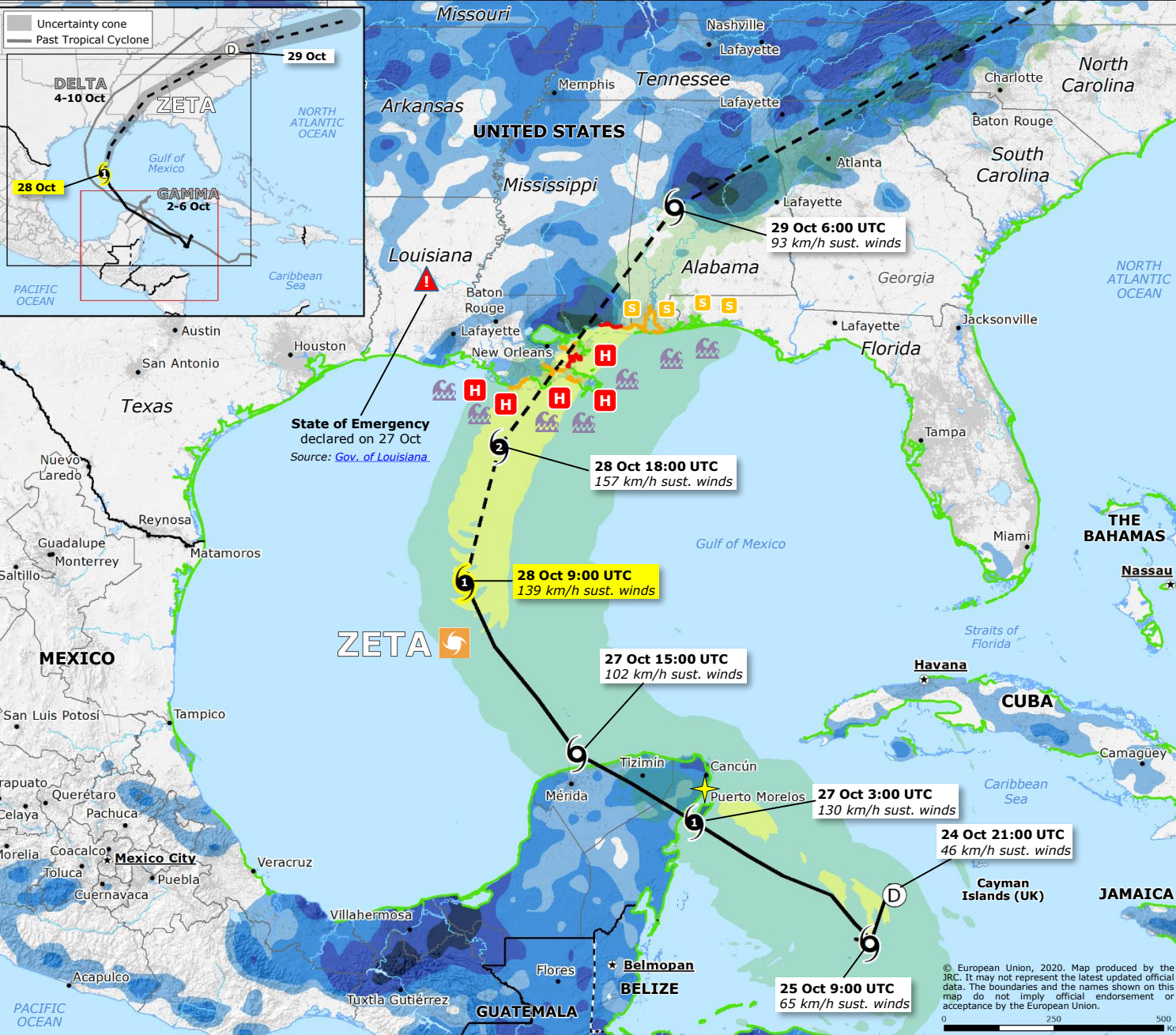
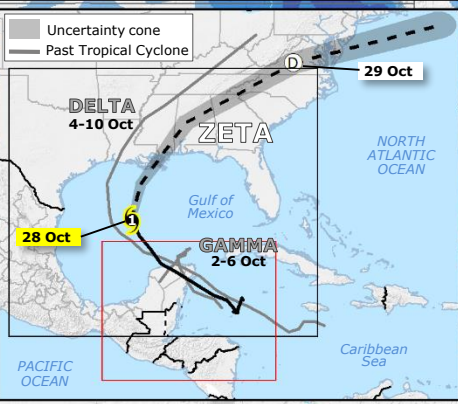


The Caribbean, Mexico, USA | Hurricane ZETA



- Tropical Cyclone**
Source: GDACS, NOAA
- Past track
 - Forecast track
 - Tropical depression
 - Tropical storm
 - Hurricane
- Storm surge calculation (m)**
24-30 Oct
Source: JRC, atm. NOAA-HWRF
- < 1
 - 1-1.5
 - > 1.5
- 7-day rainfall forecast**
28 Oct - 3 Nov
Source: NOAA-GFS
- 25-50
 - 50-100
 - 100-250
 - 250-500
- Warnings in effect**
Source: NOAA
- H Hurricane
 - S Tropical storm
 - Storm surge
- Max wind (km/h)**
24-30 Oct
Source: NOAA-HWRF
- 63-118
 - > 118
- GDACS Orange alert**
- State border (USA, Mexico)**
- Storm surge**
28 Oct - 3 Nov
Source: JRC GHSL
- Populated area
 - Disputed country border
 - Country border

© European Union, 2020. Map produced by the JRC. It may not represent the latest updated official data. The boundaries and the names shown on this map do not imply official endorsement or acceptance by the European Union.