By ... NARA. Date 1/10/77

Suita

SUITA
OSAKA PREFECTURE, HONSHU, JAPAN

Scale 1:10,000

0 — 1 — 2 Miles

500 0 500 Meters

500 0 500 Yards

POLYCONIC PROJECTION

CONTOUR INTERVAL 10 METERS

Office of the Assistant Air Staff, Intelligence, Washington, D.C.
Compiled for the Commanding General, U.S. Army Air Forces, under the direction of the Aeronautical Chart Service by the Lake Survey Branch, Army Map Service, Detroit, Michigan.
August 1945

Compiled from:

1. Japan 1:10,000 Japanese Imperial Land Survey, Suita East, Suita West (1934) (trigonometric survey—control in south)
2. Japan 1:25,000 Japanese Imperial Land Survey, Suita, Itami (1932) Osaka northwest; northeast (1934) (trigonometric survey—control in north)
3. Vertical Aerial Photography c 1:69,000 XX USAAF, 3 PR/4M40/60" 34,600'/IV: 14 (December, 1944) (total coverage, hazy—revisions throughout)
4. Japanese Government Railway Timetable (1941) (railroad gauges)
5. Intelligence Data (1944) (identification of industries)

Names transcribed according to the Modified Hepburn (Romaji) System.

INDEX TO SOURCES

LEGEND

Factory
Hospital
Shrine
Temple
Chimney
School
Post Office
Depth of Water
Police Station
Cemetery
Density Built-up
Sparsely Built-up

Roads more than 4 m. wide
Suburban or rural Roads 2 m. to 4 m. wide
Trails
City Streets less than 5 m. wide
4'8½" Gauge, Single Track Railroad
4'8½" Gauge, Double Track Railroad
Railroad Station
High Tension Power Line

Woodland
Grassland
Bamboo
Brush
Rice

BRIDGES

Steel
Concrete
Wood
Unidentified

GLOSSARY

-bashi	bridge
-gawa, -kawa	river
-ike	pond
-ji, -dera	temple
-jinsha, -sha	shrine
-ku	ward
machi, chō	township
mura, machi	precinct
-yama	mountain

POLITICAL DIVISIONS

KU	Area name
MACHI, MURA	Major precinct
CHŌ	Subprecinct
Shimo	Village

HEIGHTS AND DEPTHS IN METERS

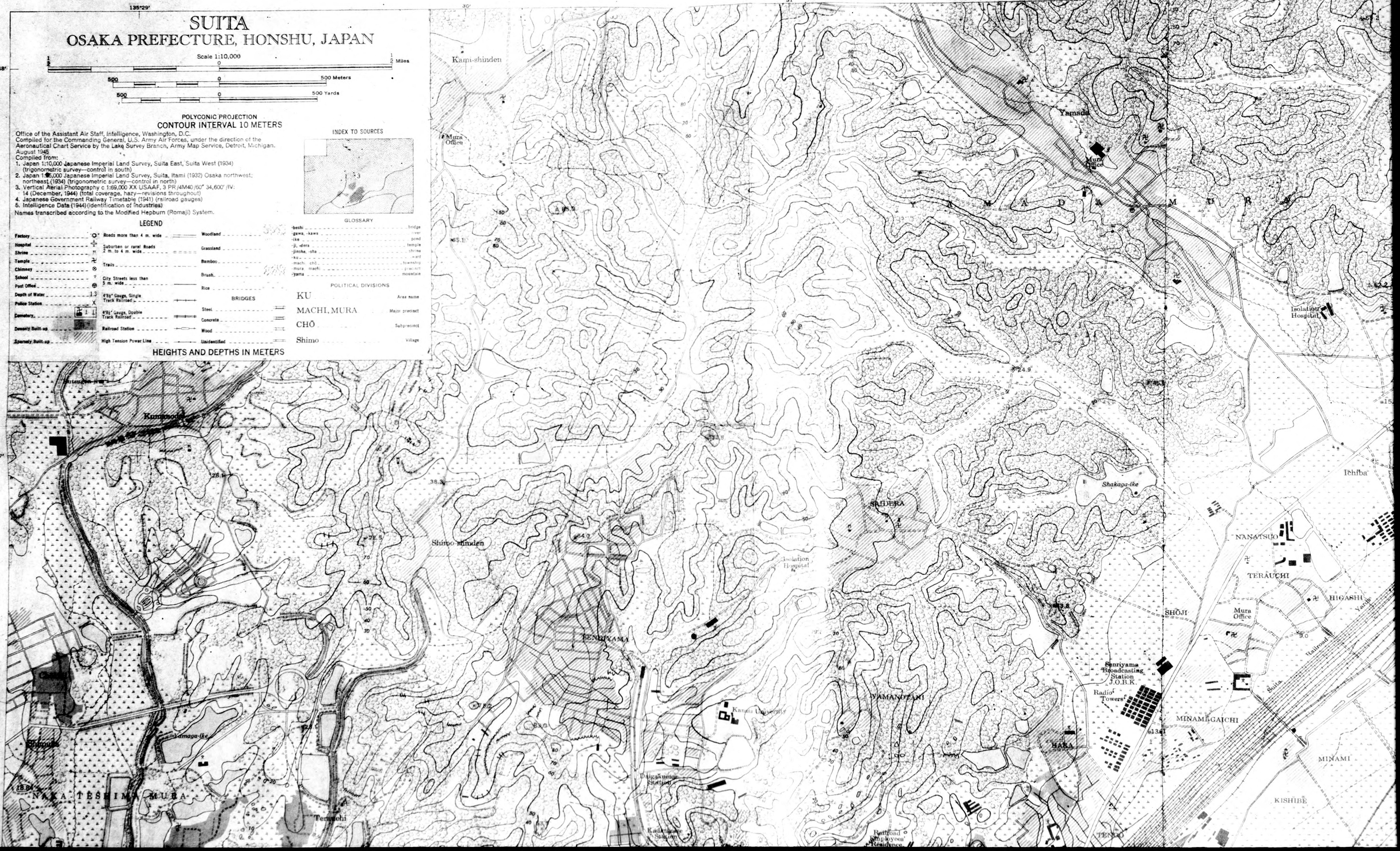

Suita

RESTRICTED

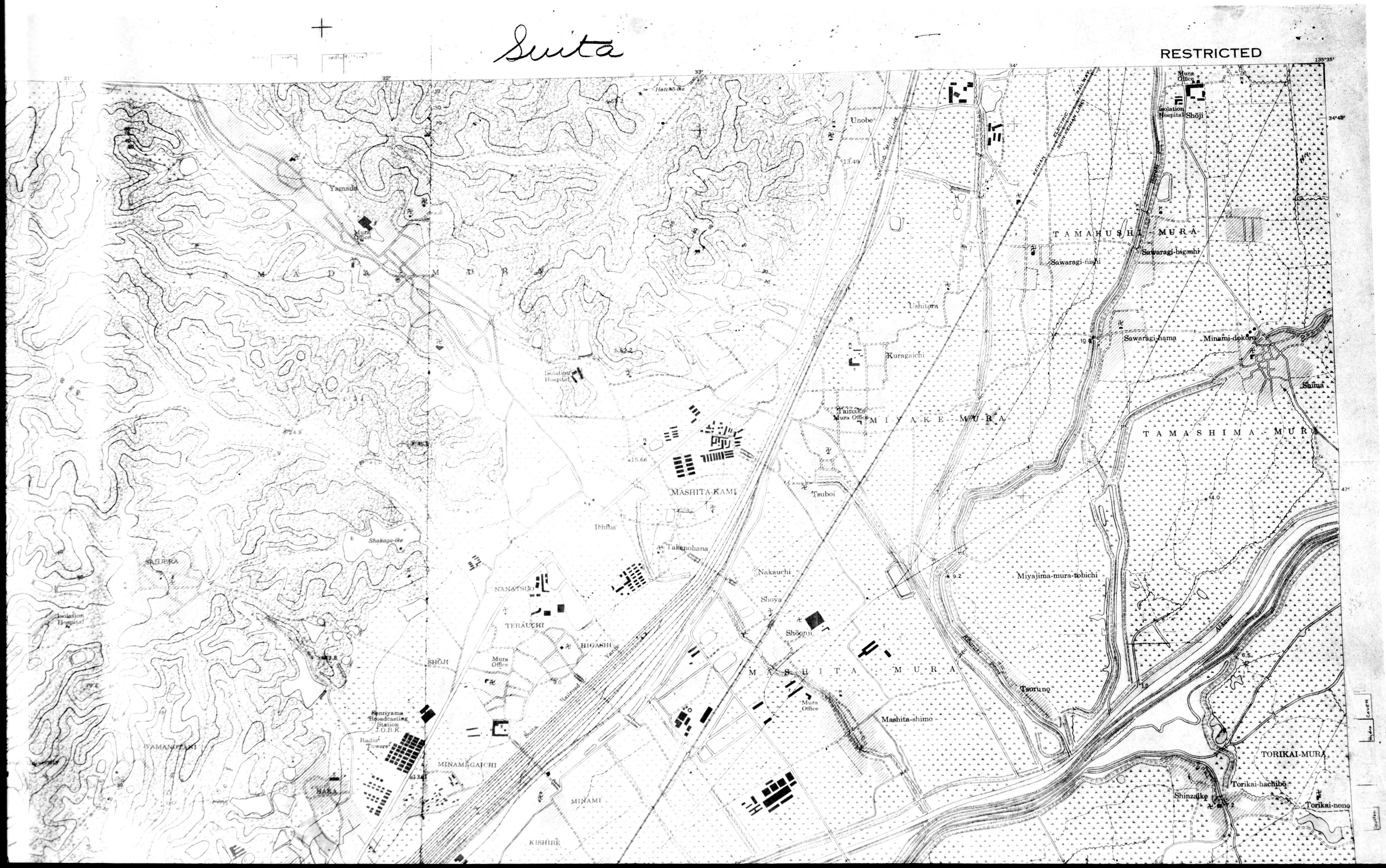

Shimo-shinden
SAIDERA
Shakaga-ike
Ichiba
NANATSUO
TERAUCHI
HIGASHI
SHOJI
Mura Office
Isolation Hospital
SENRIYAMA
Senriyama Broadcasting Station J.O.B.K.
Radio Towers
YAMANOTANI
Kansai University
MINAMI-GAICHI
HARA
MINAMI
Suita Railroad Yards
Yamaga-ike
NAKA-TESHIMA-MURA
Teranchi
Shimo-terauchi
Sekirenji
Fukui
Mura Office
Railroad Employees' Residence
KATAYAMA
TENDO
KISHIBE
Electric Substation
Suita Railroad Shops
Esaka
Kitanjō
Kitanomachi
KAMEOKA HIGHWAY
TOKAIDO
OZONE-MURA
Hattori
Hattori Station
Inari-jinsha
Mura Office
Nangō
Ozone
Terada
HIGASHI-TARUMI
NISHI-TARUMI
Myōsei-ji
TARUMI
TATENO
KINDEN
Susanono-mikoto-jinsha
Beer Brewery
Suita Station
NISHINOSHO
Nishi-suita Station
TAKAHATA
FUTATSUIKE
Crematory
KAMATA
FUNABASHI
MIYANOURA
SHIMMACHI
SUITA
HIGASHI-YODO
Ichiba
Hama
Kurando
OKUMACHI
Gokoku-ji
ROKUJIZOMACHI
AIKAWA-KITADORI
KAMISAKAIMACHI
Suitamachi Station
AIKAWA-NAKADORI
AIKAWA-MINAMIDORI
MAENO
Higashi-suita Station
MIYANOMAE
GOSHONOUCHI
MINAMI MACHI
AIKAWA MACHI
Kanzaki gawa
ISAGO
Electric Substation
KOMATSUCHO
Yasakanomachi
Nippon Electric Transformer Station
Shinke
Temma Textile Milling Company
Enoki
Hiroshiba
Gas Company
RAILROAD PROBABLY ABANDONED
SHIMA
Navigable for boats
MAEJIMA
Electric Substation
Sennen-ji
Paper Mill
TAKAHAMA-BASHI
Nagashima
ENOKI-BASHI
UNDER CONSTRUCTION
Shimo-shinden
Tennoji
Otabijima
KAMI-SHINJOMACHI
Zuikō-ji
SHIMAGASHIRAMACHI
Noda
Sanya
HANSHIN RAILROAD
Watashiba
Ikedajima
SHIMO-SHINJOMACHI
Kakurin-ji
Meikyo-ji
Kamishinjō Station
JUHACHIJOCHO
Tsuji
Kami-shinden
Kitamura Chemical Laboratory
Kanzaki gawa
34°45′

MASHITA-KAMI
Tsuboi
Ichiba
Takenohana
Nakauchi
Shoya
Shōonji
Shakaga-ike
Isolation Hospital
NANATSUO
TERAUCHI
HIGASHI
Mura Office
SHŌJI
Senriyama Broadcasting Station J.O.B.K.
Radio Towers
MINAMI-GAICHI
HARA
Suita Railroad Yards
M A S H I T A M U R A
Mashita-shimo
Miyajima-mura-tobichi
Tsuruno
Ai-kawa
TORIKAI-MURA
Torikai-hachibō
Shinzaike
Torikai-nono
MINAMI
KISHIBE
Hama
SHIMO-HAMA
Ajū-jinsha
Mura Office
Befu
Idakane
A J U M U R A
TENDO
KATAYAMA
Railroad Employees Residence
Electric Substation
Suita Railroad Shops
Crematory
TAKARATA
FUTATSUIKE
Beer Brewery
NISHINOSHŌ
Suita Station
Nishi-suita Station
SUITA
FUNABASHI
MIYANOURA
SHINMACHI
OKUMACHI
ROKUJIZOMACHI
KAMINAKAIMACHI
Suitamachi Station
MAENO
MIYANOMAE
AIKAWA MACHI
GOSHONOUCHI
ISAGO
SHIMA
Paper Mill
H I G A S H I Y O D O G A W A K U
AIKAWA-KITADORI
AIKAWA-NAKADORI
AIKAWA-MINAMIDORI
Kanzaki gawa
Electric Substation
KOMATSUCHŌ
EGUCHICHŌ
Kimi-dō
Ōsumi-jinja
Hitotsuya
Ajū-jinsha
Hadōkaichi
UNDER CONSTRUCTION
Y O D O G A W A
Navigable
Ōba-shichiban
Hachiban
Komyō-ji
Yakumo-jinsha
YAKUMO
Kita-jūban
Daimichi
N I W A K U B O M U R A
HIGHWAY
Tennōjima
Otabijima
KAMI-SHINJOMACHI
SHIMAGASHIRAMACHI
Ikedajima
SHIMO-SHINJOMACHI
NISHI-DAIDOMACHI
KITA-DAIDOMACHI
RAILROAD
Hydro
Cover
47'
46'

RESTRICTED

FOR USE WITH AAP AIR OBJECTIVE FOLDER OSAKA 90.25

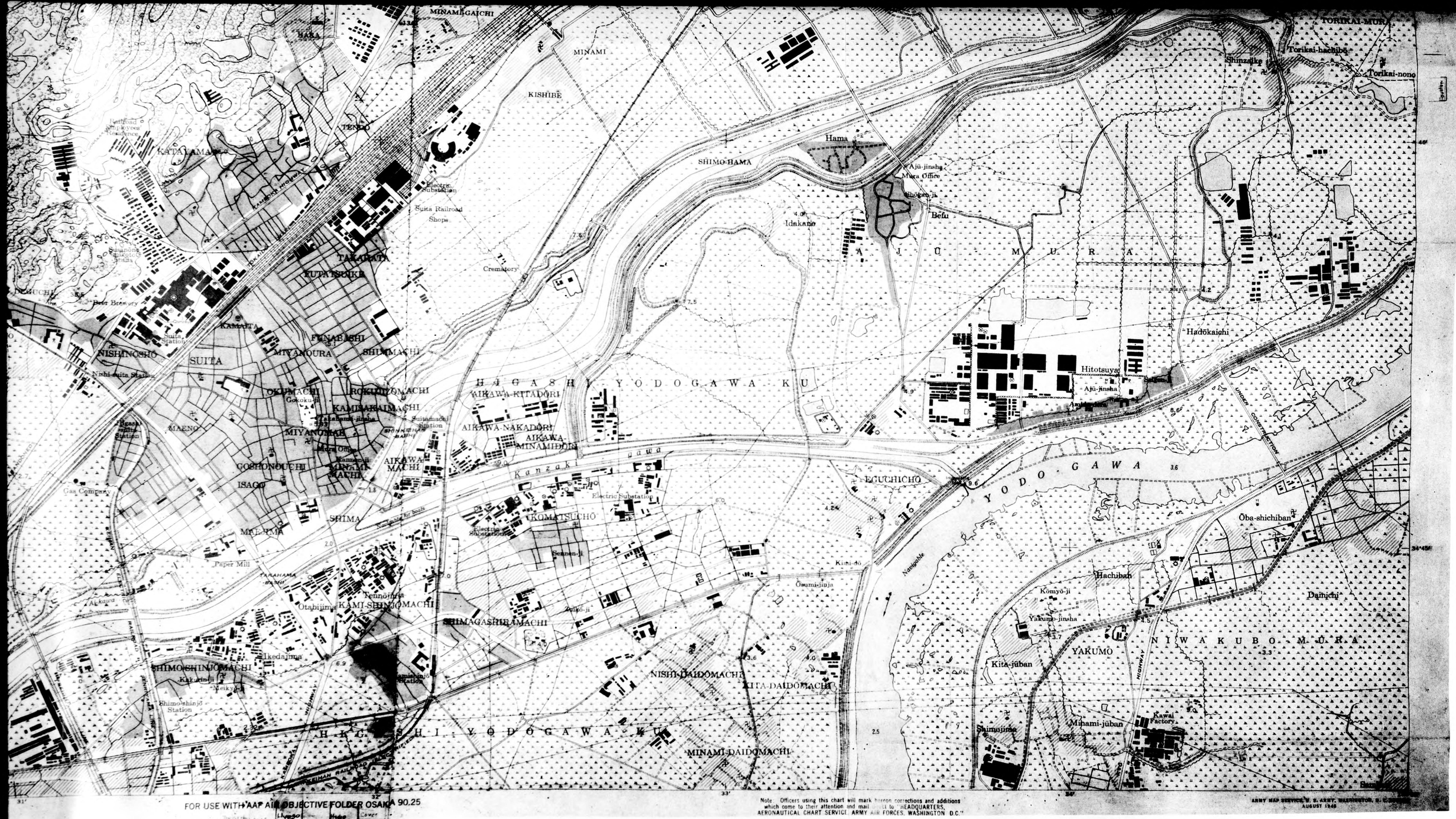

FOR USE WITH AAF AIR OBJECTIVE FOLDER OSAKA 90.25

Note: Officers using this chart will mark hereon corrections and additions which come to their attention and mail ... to "HEADQUARTERS, AERONAUTICAL CHART SERVICE, ARMY AIR FORCES, WASHINGTON D.C."

ARMY MAP SERVICE, U. S. ARMY, WASHINGTON, D. C.
AUGUST 1945