

ATLAS
OF
ANTRIM
COUNTY

THE MORGAN TRUST CO.

FULLER APPRAISALS
No. 1 VANDENBERG CENTER
GRAND RAPIDS, MICHIGAN
MORTGAGE DEPARTMENT

PROPERTY OF
FULLER APPRAISALS
THE TRUST CO.
GRAND RAPIDS, MICHIGAN

EULER APPRAISALS
200 N. VANDENBERG CENTER
GRAND RAPIDS, MICHIGAN

FULLER APPRAISALS CO.
No. 1 VANDENBERG CENTER
GRAND RAPIDS, MICHIGAN

THE OFFICIAL

Atlas and Directory

ANTRIM COUNTY

MICHIGAN

COMPILED AND ARRANGED BY
SEYMOUR E. POND
ASSISTED BY
H. S. MUNGER
DRAWINGS BY
CHAS. M. BEERS

ENGRAVING, PRINTING, COLORING & BINDING BY
E. P. NOLL & Co: Philadelphia
SPECIAL MAPS BY
RAND, McNALLY & Co: Chicago

1897

SEYMOUR E. POND & CO

PUBLISHERS

9 NORTH 6th STREET
PHILADELPHIA, PA

COPYRIGHT, 1897,

BY

SEYMOUR E. POND & Co.

FULLER APPRAISALS
 No. 1 VANDENBERG CENTER
 GRAND RAPIDS, MICHIGAN
 PREFACE.

THE expense involved and the time required in the compilation of a work of this nature is much greater than the general public has any idea of, and the Publishers are fully aware that the following pages do not altogether show where the great amount of money and time has been spent.

No business venture has been made during the past year that has not been attended with much risk, and in the contemplation of a subscription list that does not much more than half return the amount of expense incurred; our regrets at having started and satisfaction in having finished this Atlas are about equal. We are, however, satisfied that our efforts will be generally appreciated and that this publication will prove of much value to those who have had the good sense and judgment to subscribe for it.

In conclusion, we wish to extend our thanks to the several members of the Board of Supervisors of 1896-97 for valuable assistance rendered, and to Mr. Roswell Leavitt, of Bellaire, to whom we are indebted for historical data.

THE PUBLISHERS.

BELLAIRE, MICH.,
 APRIL, 1897.

FULLER APPRAISALS
 No. 1 VANDENBERG CENTER
 GRAND RAPIDS, MICHIGAN

GENERAL ARRANGEMENT.

	PAGE
Title Page,	1
Preface,	3
Historical Notes,	5
Directory of Resident Property Owners,	9-14
Map of Antrim County,	7
TOWNSHIP MAPS:—	
Banks,	16-17
Central Lake,	21
Chestonia,	37
Custer,	61
Echo,	25
Elk Rapids,	50-51
Forest Home,	43
Helena,	57
Jordan,	27
Kearney,	41
Mancelona,	65
Milton,	50-51
Star,	33
Torch Lake,	50-51
Town 29 North, Range 5 West,	63
Warner,	29
VILLAGE MAPS:—	
Alba,	39
Alden,	58-59
Bellaire,	46-47
Central Lake,	22-23
Eastport,	19
Elk Rapids,	54-55
Ellsworth,	17
Elmira,	31
Furnaceville,	67
Mancelona,	68-69
Simons,	35
Torch Lake,	19
Wetzel,	35
SPECIAL MAPS:—	
Map of Michigan, Upper Peninsula,	71
" " Lower "	72
Map of the United States,	73
Map of the World,	74
Record of Real Estate Transfers,	75-84

HISTORICAL NOTES.

In 1840 the unorganized county of Megesee was laid off, and in 1843 the name was changed to Antrim. The unorganized county embraced the territory of Towns 29, 30, 31 and 32 North, between the east line of Range 5 West and Grand Traverse Bay. This is the earliest defined existence of the territory of Antrim County. In 1863, at the time of the organization of Antrim County, part of Town 28 North, Range 8 West, attached to Kalkaska, and part of Town 28 North, Range 9 West, attached to Grand Traverse, were added to Antrim, and in 1863 Towns 32 North, Ranges 5, 6 and 7 West, were detached from Antrim and attached to Charlevoix County. With these changes Antrim County exists to-day as described above.

From 1840 to 1853 Antrim was attached to Mackinac County as Omeena Township. At the latter date Grand Traverse County was organized, and Antrim was attached to the new county as Antrim Township.

In 1857 the Supervisors of Grand Traverse separated Antrim into two towns: Milton, bounded east by Torch Lake and Torch River, south by Round Lake, west by Elk Lake, until it intersects section line running north between Sections 10 and 11, thence north to the south line of Town 30 North, Range 9 West, following said town line as north boundary to Torch Lake; and Megesee, embracing all of the county not included in Milton.

In 1863 the Legislature organized Antrim County, and the unorganized counties of Kalkaska, Crawford and Otsego were attached for municipal and judicial purposes. The name of the town of Megesee was changed to Elk Rapids, and the town of Banks was organized, embracing all of the county lying north of the south line of Town 31 North. The county-seat was established at the village of Elk Rapids, and the first election was held in April, 1863, the number of votes polled being 66.

The organization of the several townships is as follows:—

Milton.....March, 1857, by Supervisors of Grand Traverse County, changed by Supervisors of Antrim to Helena in 1865, and that part of the township lying west of Torch Lake and Torch River was reorganized as Milton in the same year. That part of the original township lying east of Torch Lake and Torch River, constituting the present town of Helena.

Elk Rapids.....March, 1857, by Supervisors of Grand Traverse County as Megesee, changed by Legislature in 1863 to Elk Rapids.

Helena.....March, 1857, by Supervisors of Grand Traverse County as Milton, name changed in 1865 by Supervisors of Antrim to Helena.

Banks.....March, 1863, by Legislature.

Torch Lake.....March, 1866, Supervisors.

Forest Home.....January, 1871, Supervisors.

Mancelona.....January, 1871, Legislature.

Central Lake.....January, 1873, Legislature.

Chestonia.....October, 1874, Supervisors.

Kearney.....January, 1875, Supervisors.

Echo.....January, 1875, Supervisors.

Custer.....January, 1875, Supervisors.

Jordan.....January, 1875, Supervisors.

Star.....October, 1881, Supervisors.

Warner.....March, 1883, Legislature.

The first school district was organized May 17, 1857, and comprised all that part of Town 29 North, Range 9 West, lying east of Grand Traverse Bay, west of Elk Lake, and south of Elk River, and that part of Sections 20 and 21 lying north of Elk River. At the present time there are 72 school districts, all but one being organized. The school population is 4,084, and the pupils enrolled in 1896 numbered 3,363.

FULLER APPRAISALS
No. 1 VANDENBERG CENTER
GRAND RAPIDS, MICHIGAN
MORTGAGE DEPARTMENT

CHARLEVOIX COUNTY

OUTLINE MAP OF ANTRIM COUNTY MICHIGAN.

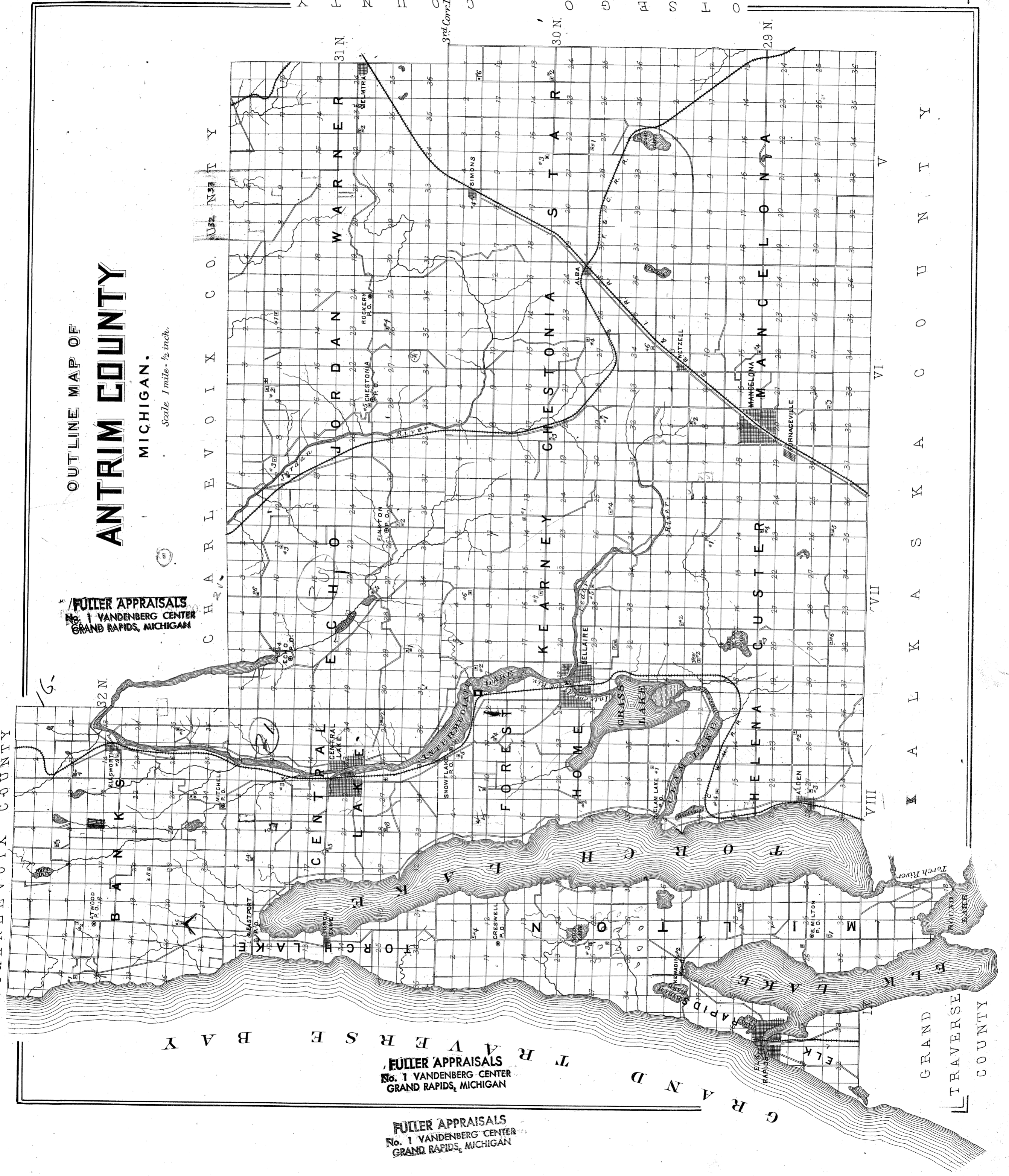
Scale 1 mile = 1/2 inch.

FULLER APPRAISALS
No. 1 VANDENBERG CENTER
GRAND RAPIDS, MICHIGAN

FULLER APPRAISALS
No. 1 VANDENBERG CENTER
GRAND RAPIDS, MICHIGAN

FULLER APPRAISALS
No. 1 VANDENBERG CENTER
GRAND RAPIDS, MICHIGAN

FULLER APPRAISALS
No. 1 VANDENBERG CENTER
GRAND RAPIDS, MICHIGAN



Directory of Resident Property Owners

(VILLAGES EXCEPTED)

ARRANGED BY TOWNSHIPS

By H. S. MUNGER

FULLER APPRAISALS
No. 1 VANDENBERG CENTER
GRAND RAPIDS, MICHIGAN

Main directory table listing names, addresses, and occupations for the top half of the page.

BANKS.

Table listing names, addresses, and occupations for the 'BANKS' section.

Table listing names, addresses, and occupations for the middle section of the directory.

CENTRAL LAKE.

Table listing names, addresses, and occupations for the 'CENTRAL LAKE' section.

Name.	Section.	Town N.	Range W.	Post Office.	Occupation.
Hicks, Daniel.....	14	31	5	Elmira	Farmer
Koble, Joseph.....	23	31	5	"	"
Losey, Albert.....	25	31	5	"	"
Manglos, Aug.....	23	31	5	"	"
Manglos, Henry.....	23	31	5	"	"
Morehouse, Geo.....	23	31	5	"	"
Reed, Jno. W.....	24	31	5	"	"
Rodger, James D.....	23	31	5	"	"
Schaykoski, A.....	23	31	5	"	"
Sippet, Andrew.....	24	31	5	"	Laborer
Steel, S. J.....	14	31	5	"	Farmer
Thumm, Jos.....	13	31	5	"	"
Wozzak, Jos.....	26	31	5	"	"

Name.	Section.	Town N.	Range W.	Post Office.	Occupation.
Lavally, Alex.....	25	31	7	Finkton	Farmer
Lavally, Freeman.....	25	31	7	"	"
Lawrence, Joshua.....	12	31	7	South Arm	"
Leavanway, Elmer.....	25	31	7	Finkton	"
Logan, Jno. A.....	18	31	7	Central Lake	"
Marsh, Noble I.....	28	31	7	"	"
Miner, Elmer.....	26	31	7	Finkton	"
Miner, Oliver.....	26	31	7	"	"
Monty, Walter.....	10	31	7	South Arm	"
Moie, Joseph.....	20	31	7	Finkton	"
Muckie, Wm.....	18	31	7	Central Lake	"
Muma, Hugh.....	23	31	7	Finkton	"
Muma, Peter.....	24	31	7	"	"
Murphy, Jno.....	22	31	7	"	"
Murray, Geo.....	8	31	7	Echo	"
Murray, Peter.....	8	31	7	"	"
McAllister, W. H.....	26	31	7	Finkton	Blacksmith
McDonald, D.....	30	31	7	Central Lake	Farmer
McDonald, Jno.....	30	31	7	"	"
McInnis, Jno.....	6	31	7	Echo	"
McKay, Geo.....	30	31	7	Central Lake	"
McKay, Hugh.....	30	31	7	"	"
McMillan, D., Sr.....	8	31	7	Echo	"
McMillan, D., Jr.....	11	31	7	South Arm	"
Palmer, Geo.....	2	31	7	"	"
Petrie, Jno. A.....	27	31	7	Finkton	"
Petrie, Jno. M.....	27	31	7	"	"
Sabin, Wm.....	26	31	7	"	"
Sanford, Alonzo.....	12	3	7	South Arm	"
Sanford, Dan.....	34	31	7	Finkton	"
Schroeder, Jno.....	15	31	7	South Arm	"
Scotfield, A. E.....	8	31	7	Echo	"
Scott, Harvey.....	20	31	7	Finkton	"
Scott, Willis.....	8	31	7	Echo	"
Sisson, Wm.....	29	31	7	Central Lake	"
Smith, Jno.....	20	31	7	"	"
Smith, Lyman.....	3	31	7	Finkton	"
Somerville, Jno.....	30	31	7	Central Lake	"
Somerville, Robt.....	18	31	7	"	"
Somerville, Wm. J.....	18	31	7	"	"
Spence, Wm.....	28	31	7	Finkton	"
Steenbergh, Chas.....	36	31	7	"	"
Sweeney, Jno.....	32	31	7	Central Lake	"
Sweeney, Pat.....	32	31	7	"	"
Thompson, Edw.....	9	31	7	South Arm	"
Thompson, Jas.....	4	31	7	"	"
Thompson, Wm.....	3	31	7	"	"
Vance, Geo.....	10	31	7	"	"
Vance, Isaac.....	4	31	7	"	"
Vance, Thos.....	26	31	7	Finkton	"
Washburn, Isaac.....	30	31	7	Central Lake	"
Washburn, Sam.....	29	31	7	"	"
Washburn, Sam.....	4	31	7	South Arm	"
Washburn, W. G.....	29	31	7	Central Lake	"
Washburn, Wm.....	30	31	7	"	"
Washburn, Wm. H.....	16	31	7	Finkton	"
Whaley, Robt.....	20	31	7	"	"
Wilson, Gilman.....	22	31	7	"	"
Wilson, Thos. E.....	27	31	7	"	"
Wolverton, R.....	11	31	7	South Arm	"

Name.	Section.	Town N.	Range W.	Post Office.	Occupation.
Brown, Frank.....	11	31	6	East Jordan	Farmer
Brown, Geo. W.....	12	31	6	Rockery	"
Buckley, Pat.....	12	31	6	East Jordan	"
Busby, James.....	22	31	6	Chestonia	"
Caukin, B. L.....	26	31	6	Rockery	"
Caukin, M. E.....	26	31	6	"	"
Chadderdon, J. F.....	6	31	6	East Jordan	"
Chandler, Jos.....	10	31	6	"	"
Chihok, Frank.....	16	31	6	"	"
Craig, Angus.....	21	31	6	"	"
Craig, Jno.....	7	31	6	"	"
Crawford, D.....	12	31	6	Rockery	"
Cunningham, C. N.....	12	31	6	"	"
Ellis, B. M.....	18	31	6	East Jordan	"
Ellis, L. W.....	19	31	6	"	"
Davis, Jas. M.....	2	31	6	"	"
Davis, S. J.....	2	31	6	"	"
Divis, Frank.....	14	31	6	"	"
Divis, James.....	12	31	6	Rockery	"
Gamble, L. R.....	12	31	6	"	"
Gibbs, Homer.....	18	31	6	East Jordan	"
Gould, Thos. B.....	8	31	6	"	"
Havilek, Frank.....	14	31	6	Rockery	"
Havilek, Jos.....	22	31	6	Chestonia	"
Jaquayo, W. H.....	6	31	6	East Jordan	"
Johnstone, R. T.....	8	31	6	"	"
Josefek, Anth.....	4	31	6	"	"
Kocher, J. H.....	30	31	6	Chestonia	"
Kocher, Willis.....	30	31	6	"	"
Kotalek, Frank.....	10	31	6	East Jordan	"
Kotalek, J. C.....	14	31	6	"	"
Kotalek, Jos.....	10	31	6	"	"
Kubec, Jno.....	14	31	6	"	"
Kubicek, Jos.....	9	31	6	"	"
Kuzel, Antona.....	2	31	6	"	"
Laluk, Frank.....	9	31	6	"	"
Mapes, Levi.....	31	31	6	Finkton	"
Mayhew, Geo.....	6	31	6	East Jordan	"
Myers, Frank.....	30	31	6	Chestonia	"
Nimicek, Frank.....	31	31	6	East Jordan	"
Nimicek, Jno.....	4	31	6	"	"
Pasco, Richard.....	21	31	6	Chestonia	"
Pelton, A. H.....	28	31	6	"	Carpenter
Pesek, Frank.....	4	31	6	East Jordan	Farmer
Pinney, H.....	34	31	6	Chestonia	"
Pinney, M. E.....	34	31	6	"	"
Rainey, David.....	6	31	6	East Jordan	"
Rebec, Anthona.....	5	31	6	"	"
Richer, James.....	8	31	6	"	"
Severance, F. M.....	6	31	6	"	"
Stanek, Frank.....	10	31	6	"	"
Stanek, Jno., Jr.....	11	31	6	"	"
Stanek, Joseph.....	10	31	6	"	"
Sutton, Henry.....	8	31	6	"	"
Svatosh, Vincil.....	18	31	6	"	"
Svoboda, Edw.....	12	31	6	Rockery	"
Svoboda, Jno.....	10	31	6	East Jordan	"
Swager, Frank.....	4	31	6	"	"
Sweet, Fred.....	28	31	6	Chestonia	"
Sweet, Geo.....	28	31	6	"	"
Touchton, Jno.....	8	31	6	East Jordan	"
Touchton, Millard.....	8	31	6	"	"
Tower, David.....	18	31	6	"	"
Trojanek, Frank.....	7	31	6	"	"
Trojanek, Jos.....	10	31	6	"	"
Vortruba, Jno., Jr.....	9	31	6	"	"
Vortruba, Joseph.....	4	31	6	"	"
Wanek, Frank.....	14	31	6	Rockery	"
Wanek, Jno.....	14	31	6	"	"
Wanek, Jno.....	16	31	6	"	"
Wanek, Vincel.....	4	31	6	East Jordan	"
Webster, R. M.....	8	31	6	"	"
Webster, Wm.....	6	31	6	"	"
Wickens, Thos.....	7	31	6	"	"
Wilkes, Jno. T.....	2	31	6	"	"
Williams, Lewis.....	24	31	6	Rockery	"
Wylie, W. D.....	24	31	6	"	Carpenter
Zitka, Frank, Sr.....	10	31	6	East Jordan	Farmer
Zitka, James.....	3	31	6	"	"

JORDAN.

Name.	Section.	Town N.	Range W.	Post Office.	Occupation.
Barrett, C. B.....	7	31	6	East Jordan	Farmer
Barrett, Ira F.....	8	31	6	"	"
Blanchard, C. N.....	26	31	6	Rockery	"
Blanchard, F. W.....	26	31	6	"	"
Blanchard, H. A.....	26	31	6	"	Teacher
Bolser, B. F.....	23	31	6	Chestonia	Farmer
Brewer, Frank.....	23	31	6	Rockery	"
Brewer, H. J.....	25	31	6	"	"
Brezina, Vincil.....	4	31	6	East Jordan	"
Brown, A. W.....	12	31	6	Rockery	"

BANKS

Township 32 North Range 8 and 9 West

Scale 2 inches to the Mile.

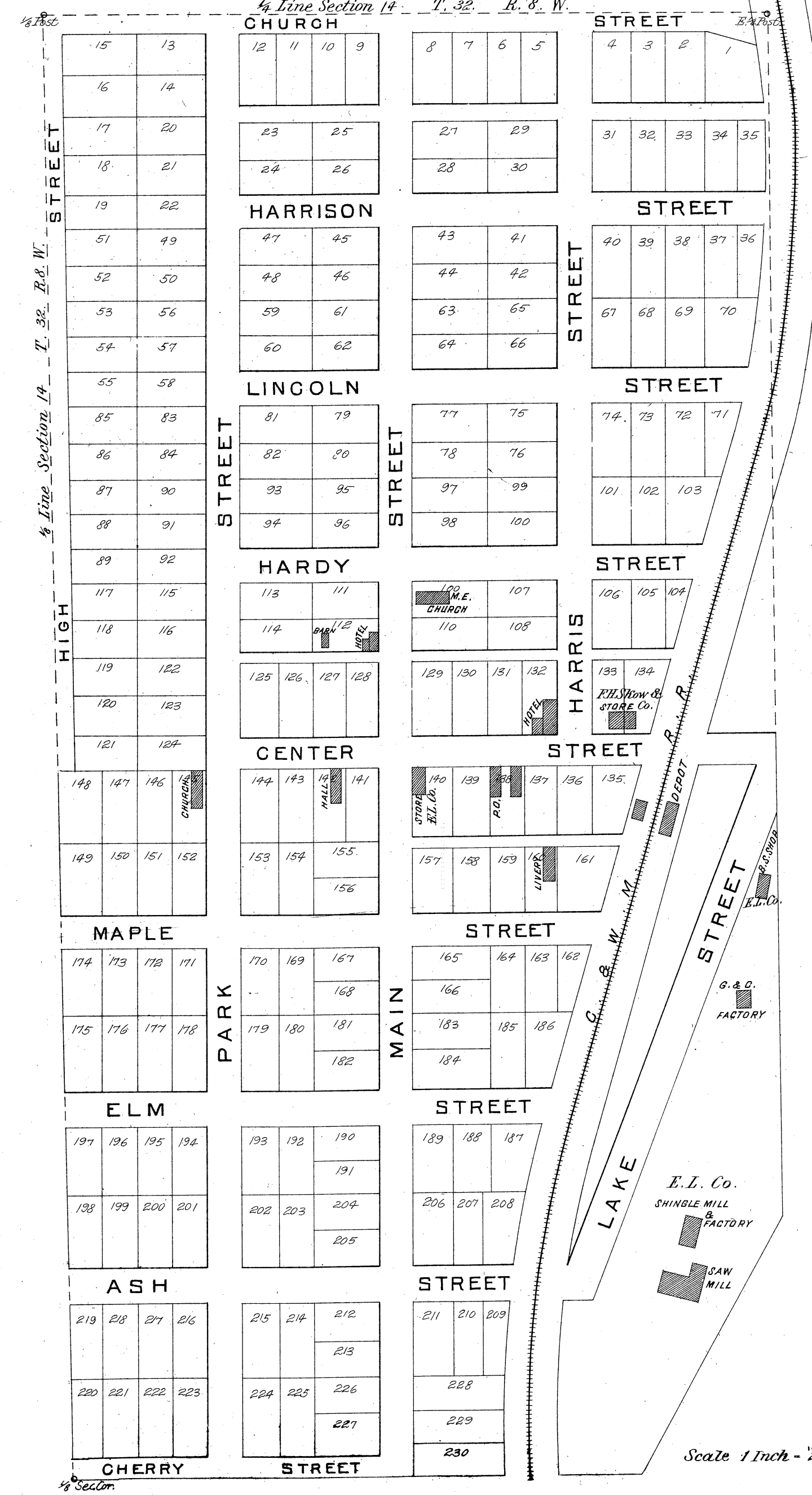
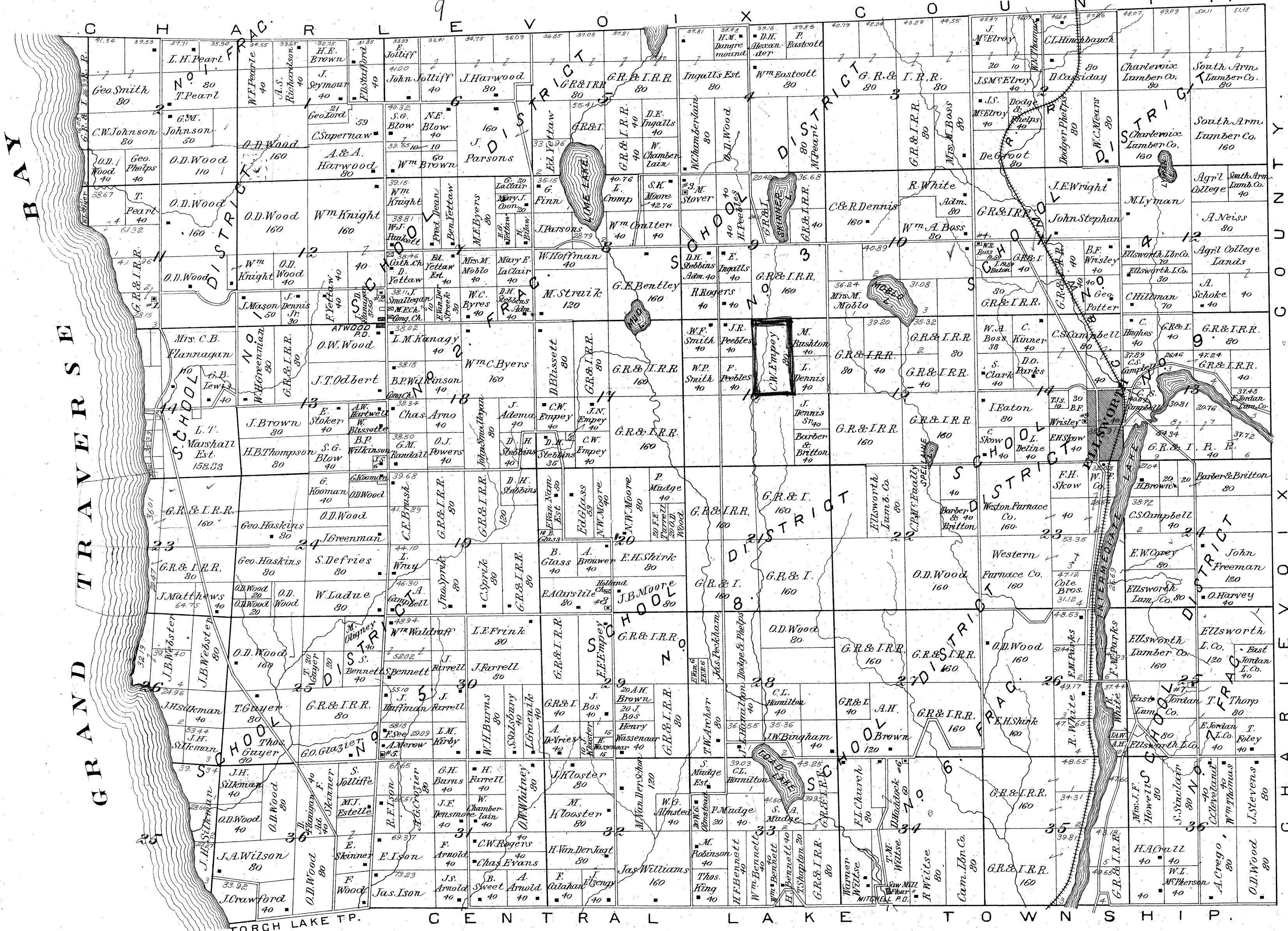
VILLAGE OF ELLSWORTH

BANKS TOWNSHIP.

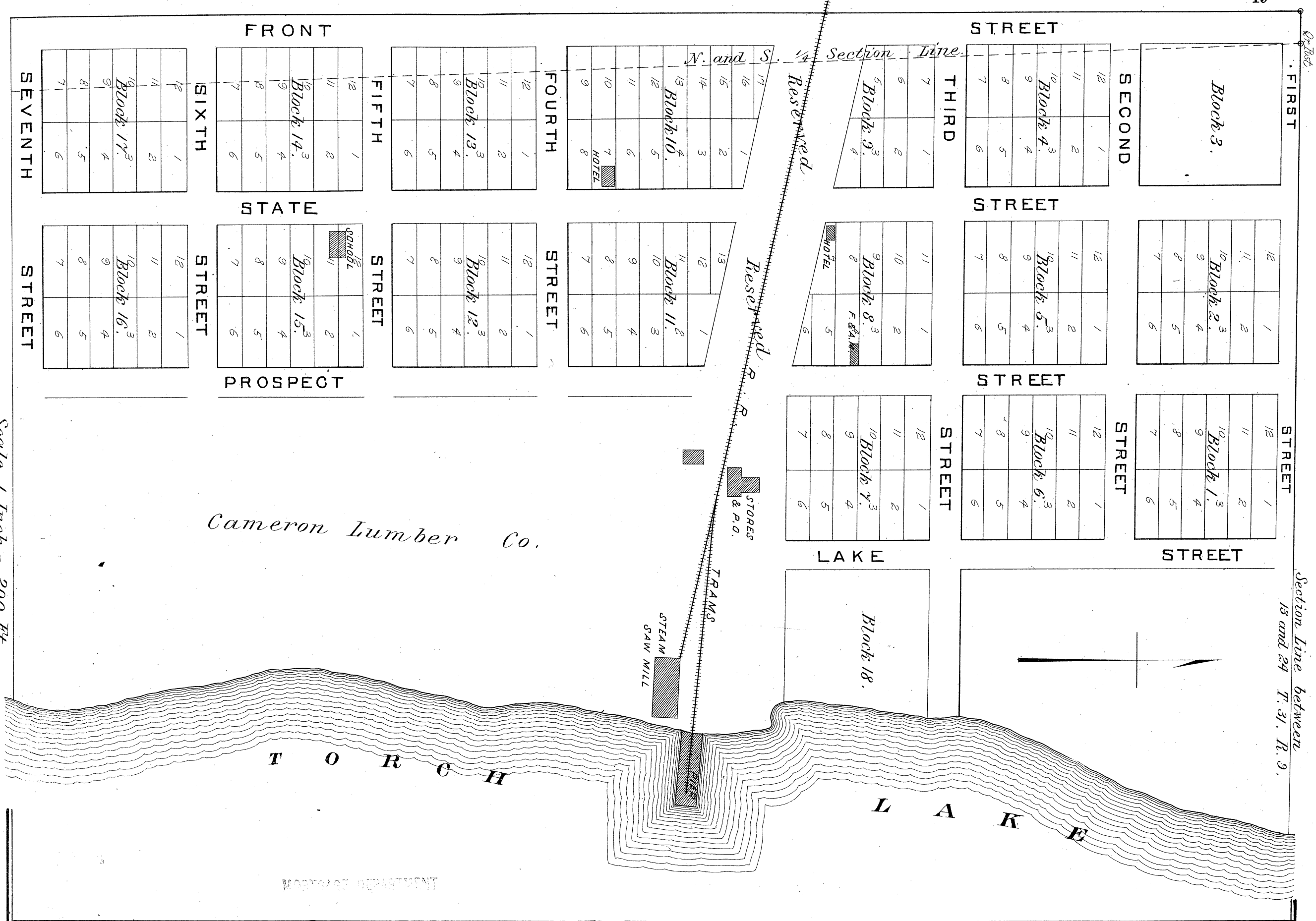
1/4 Line Section 14 T. 32. R. 8. W.

- REFERENCES.
- Highways
 - Railroads
 - Residences
 - School House
 - Post Office

THE MICHIGAN TRUST CO.



VILLAGE OF TORCH LAKE TORCH LAKE TOWNSHIP.



Scale 1 Inch = 200 Ft.

VILLAGE OF EASTPORT TORCH LAKE TOWNSHIP.



Scale 1 Inch = 100 Ft.

Scale 1 Inch = 100 Ft.

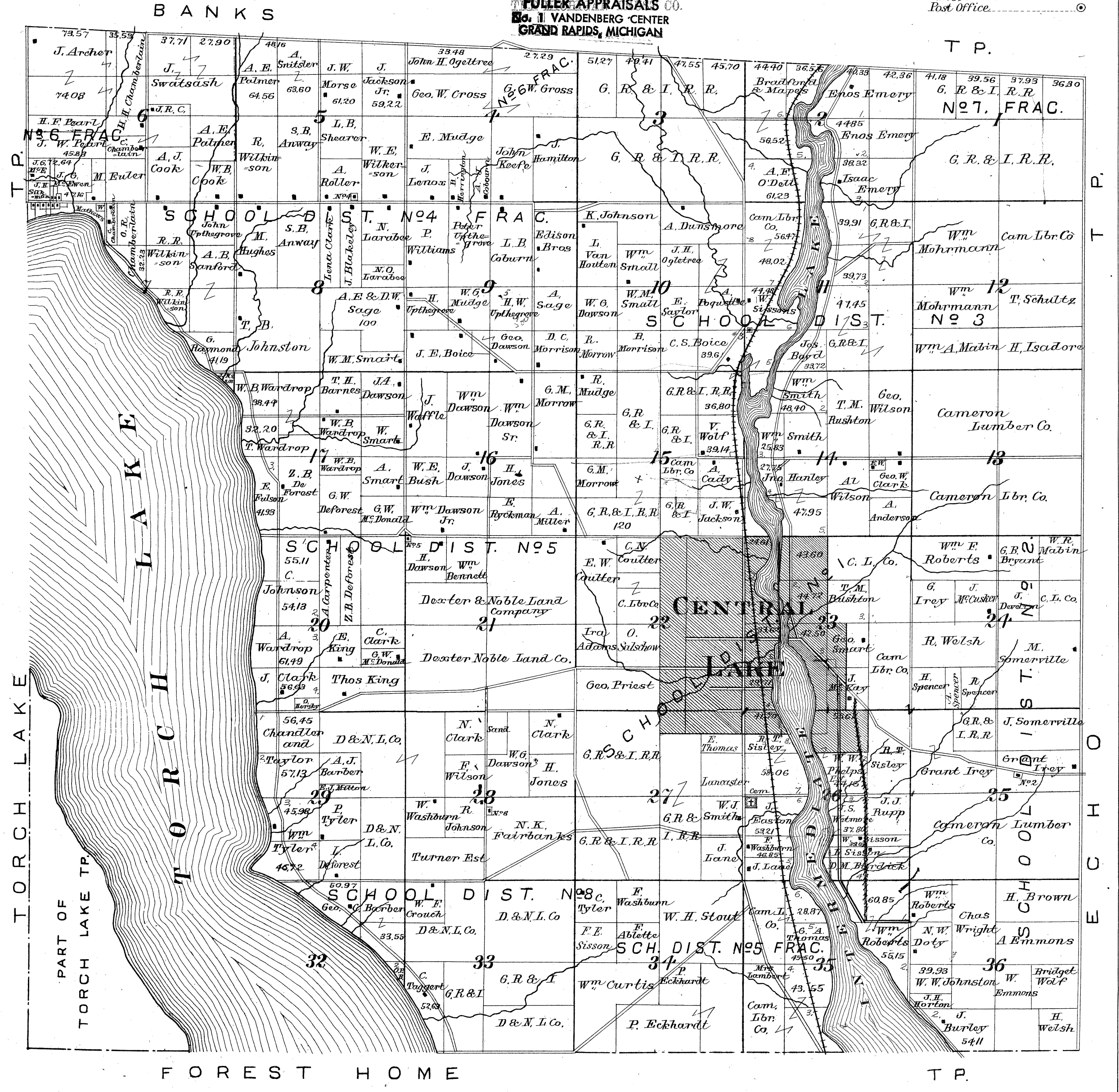
CENTRAL LAKE

Township 31 North Range 8 West

Scale 2 inches to the Mile.

- REFERENCES.
- Highways
 - Railroads
 - Residences
 - School House
 - Post Office

FULLER APPRAISALS CO.
No. 1 VANDENBERG CENTER
GRAND RAPIDS, MICHIGAN



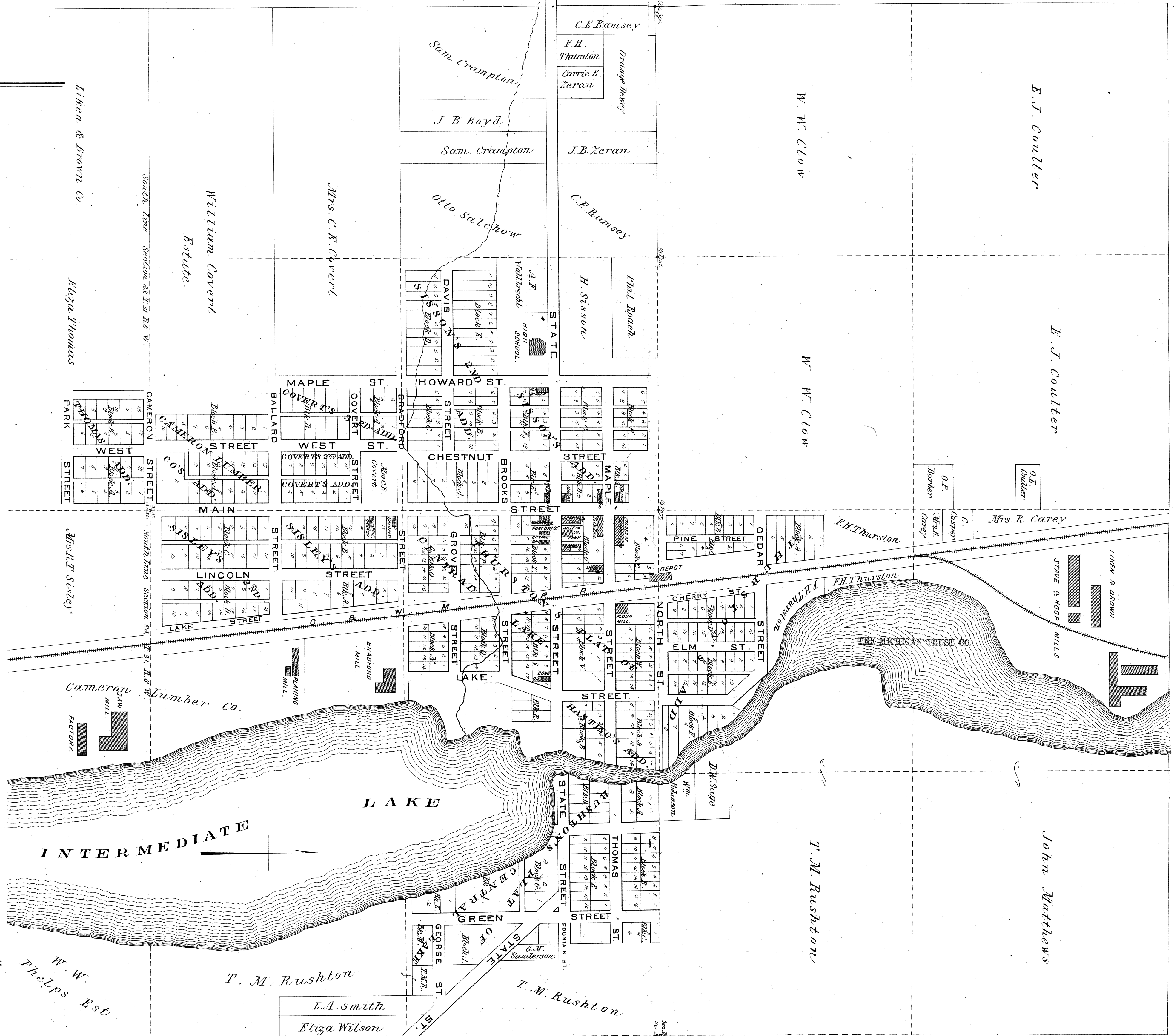
FULLER APPRAISALS
No. 1 VANDENBERG CENTER
GRAND RAPIDS, MICHIGAN

No. 1 VANDENBERG CENTER
GRAND RAPIDS, MICHIGAN

FULLER APPRAISALS
No. 49 VANDENBERG CENTER
GRAND RAPIDS, MICHIGAN

VILLAGE OF CENTRAL LAKE

Scale 1 Inch = 300 Ft.



Liken & Brown Co.

Eliza Thomas

Mrs. L. T. Sisley

Cameron Saw Mill & Factory

INTERMEDIATE

W. W. Phelps Est.

William Covert Estate

Maple Street, Covert's Add., West Street, Cameron Street, Covert's Add., Main Street, Sisley's Add., Lincoln Street, Lake Street

T. M. Rushton

L. A. Smith, Eliza Wilson

Mrs. C. E. Covert

Sam. Crampton, J. B. Boyd, Sam. Crampton, Otto Salchow

State High School, A. F. Nollbrecht

Howard Street, Maple Street, Chestnut Street, Brooks Street

Green Street, State Street, Thomas Street, Fountain Street

George Street, State Street, T. M. Rushton

C. E. Ramsey, F. H. Thurston, Carrie B. Zeran, Orange Grove

J. B. Zeran

C. E. Ramsey

H. Sisson, Phil Roach

Maple Street, Brook Street, North Street, Elm Street, Cherry Street

State Street, Hastings Add., North Street, Elm Street, Cherry Street

State Street, Thomas Street, Fountain Street, T. M. Rushton

W. W. Clow

W. W. Clow

T. M. Rushton

E. J. Coulter

E. J. Coulter

John Matthews

O. P. Barber

Mrs. R. Carey

O. L. Coulter

Stave & Hoop Mills

Liken & Brown

The Michigan Trust Co. Depot

ECHO

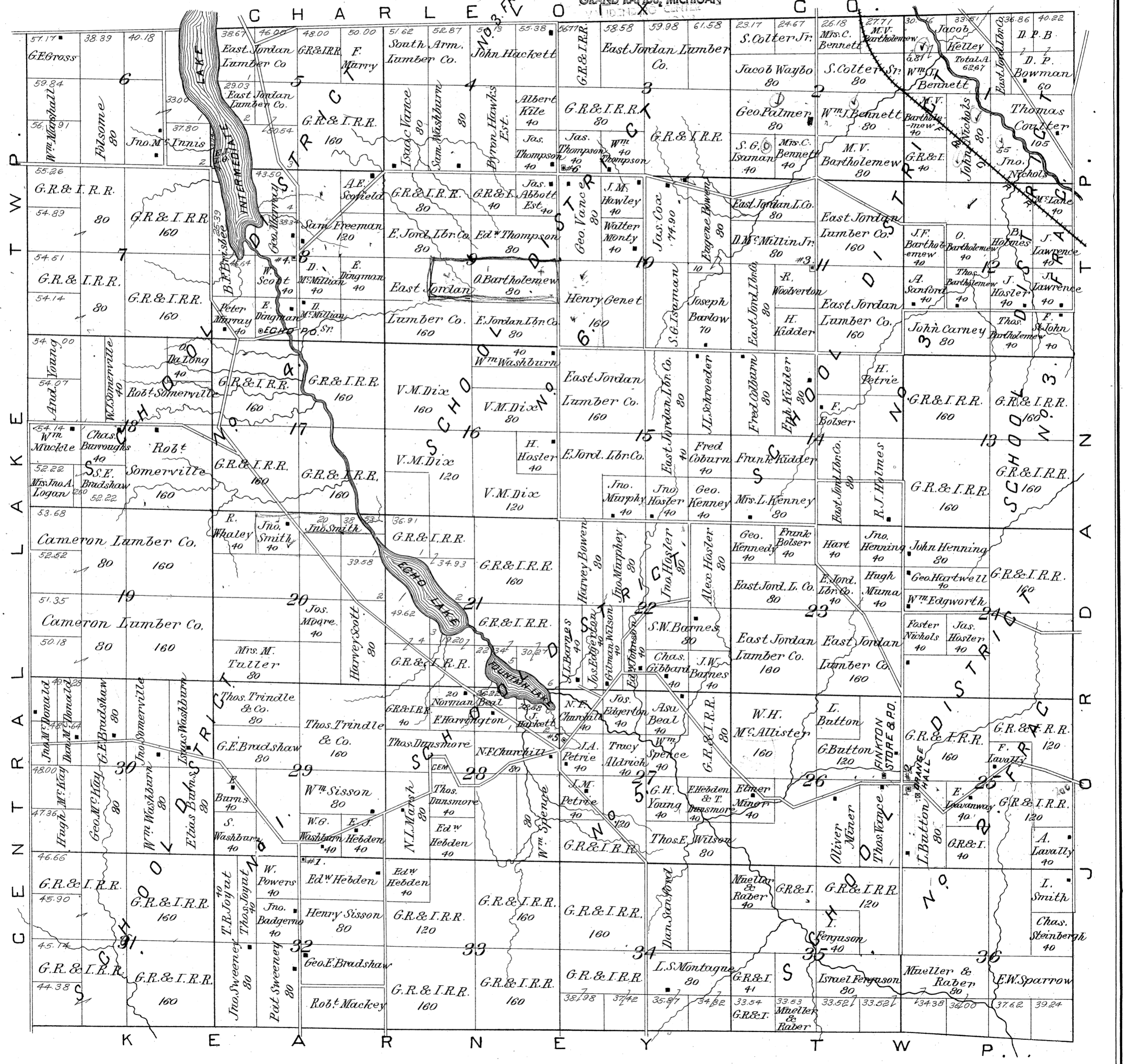
FULLER APPRAISALS
No. 1 VANDENBERG CENTER
GRAND RAPIDS, MICHIGAN

Township 31 North Range 7 West

Scale 2 inches to the Mile.

- REFERENCES.
- Highways.....
 - Railroads.....
 - Residences.....
 - School House.....
 - Post Office.....

FULLER APPRAISALS
No. 1 VANDENBERG CENTER
GRAND RAPIDS, MICHIGAN



JORDAN

Township 31 North Range 6 West

Scale 2 inches to the Mile.

REFERENCES.

Highways.....

Railroads.....

Residences.....

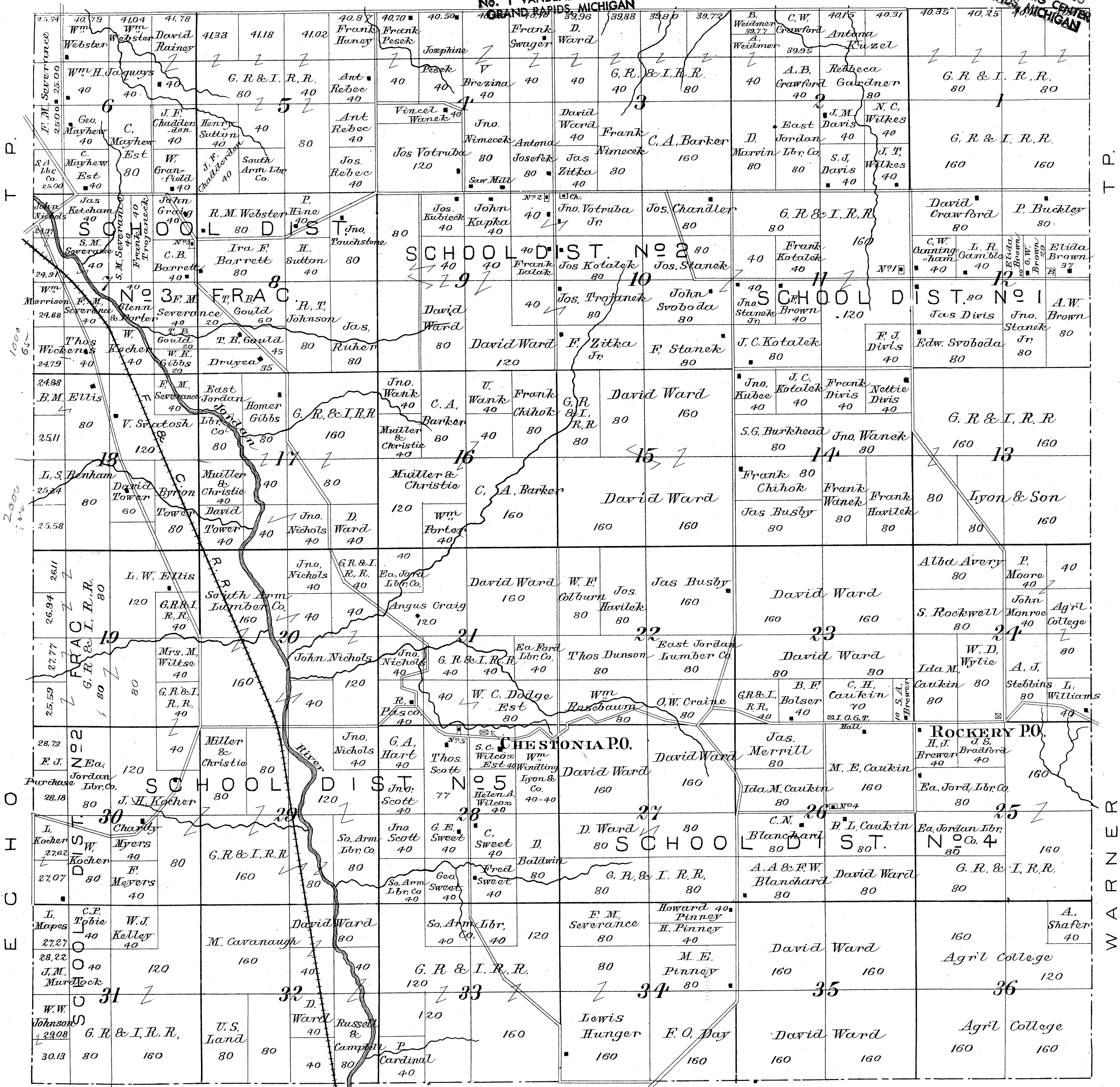
School House.....

Post Office.....

CHARLEVOIX

FULLER APPRAISALS
No. 1 VANDENBERG CENTER
GRAND RAPIDS, MICHIGAN

No. 1 VANDENBERG CENTER
GRAND RAPIDS, MICHIGAN




KEARNEY T.P.

CHESTONIA

T.P.

Scale 2 inches to the Mile.

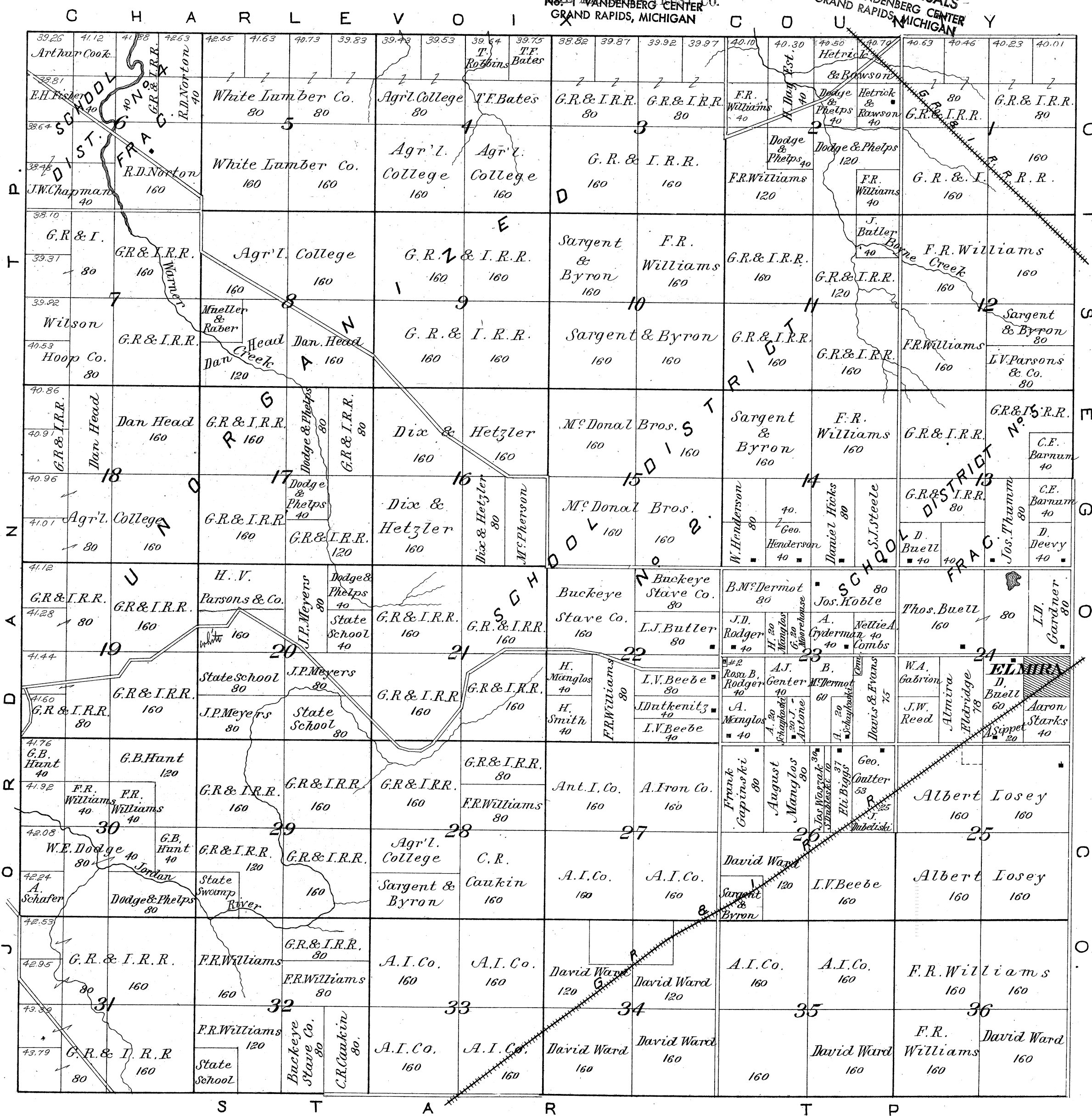


Township 31 North, Range 5 West

- REFERENCES.
- Highways
 - Railroads
 - Residences
 - School House
 - Post Office

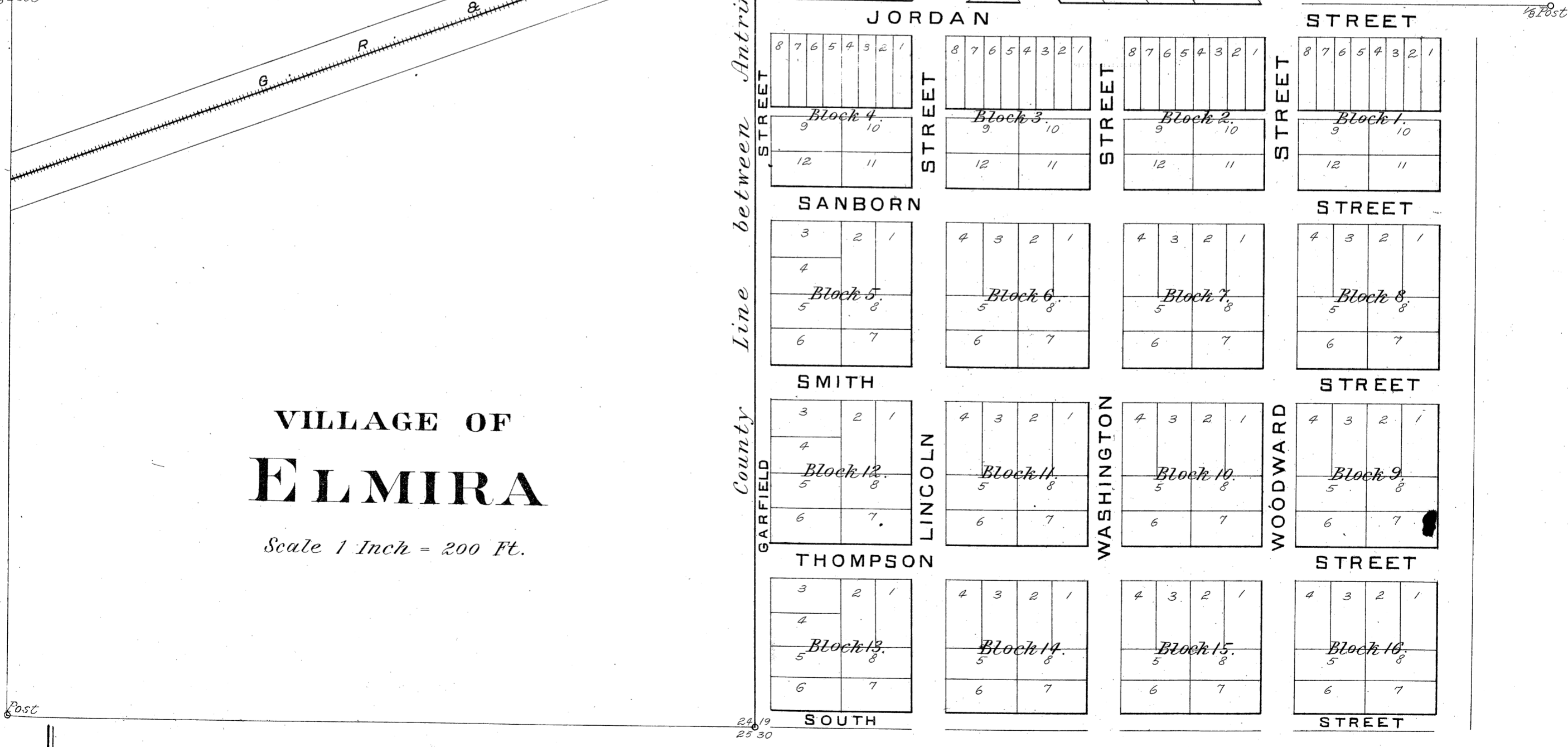
FULLER APPRAISALS
 No. 1 VANDENBERG CENTER
 GRAND RAPIDS, MICHIGAN

FULLER APPRAISALS
 No. 1 VANDENBERG CENTER
 GRAND RAPIDS, MICHIGAN



DISTRICT No. 13

ELMIRA



VILLAGE OF
ELMIRA

Scale 1 Inch = 200 Ft.

County Line between Antrim and Otsego

24 19
25 30

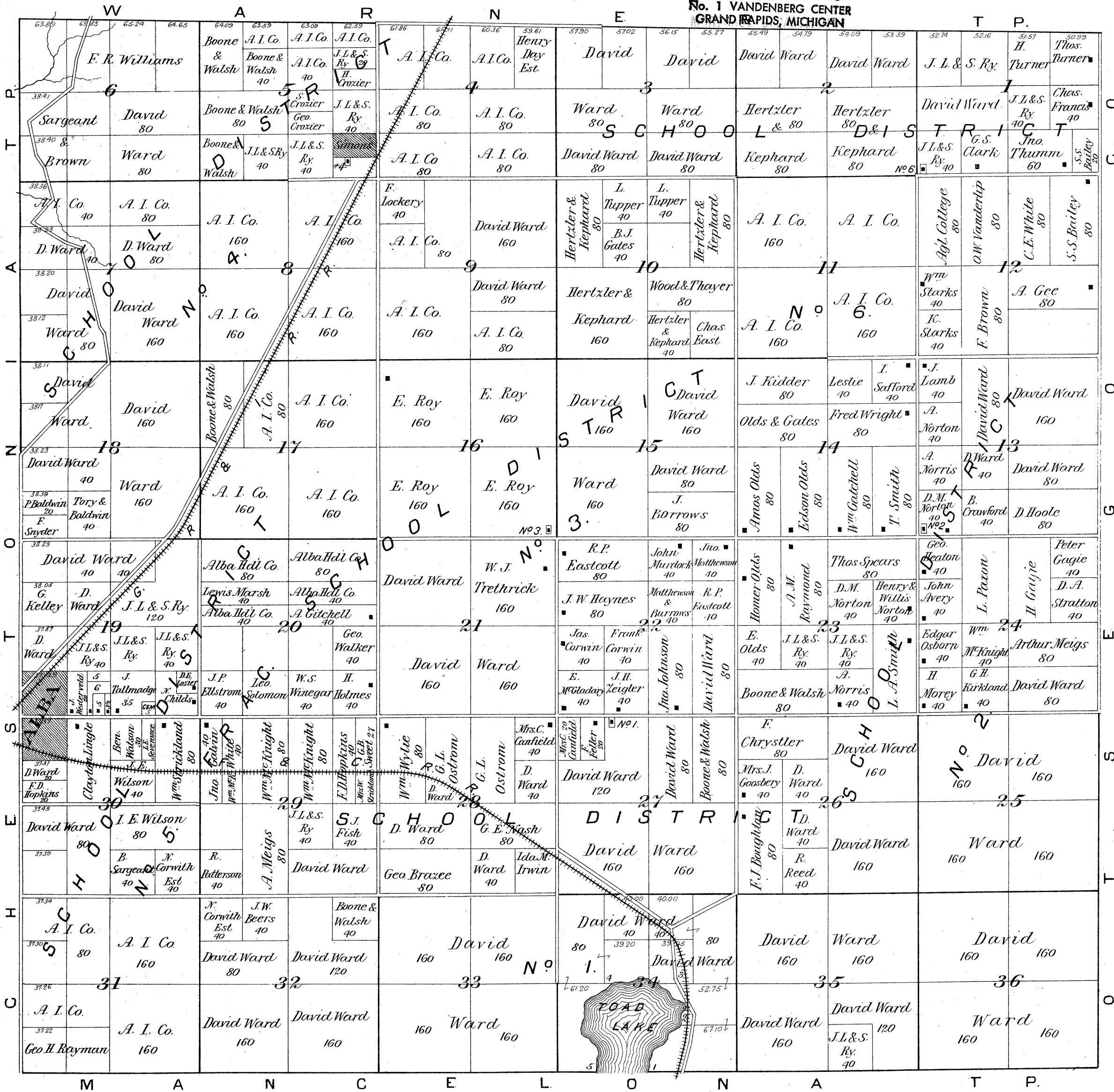


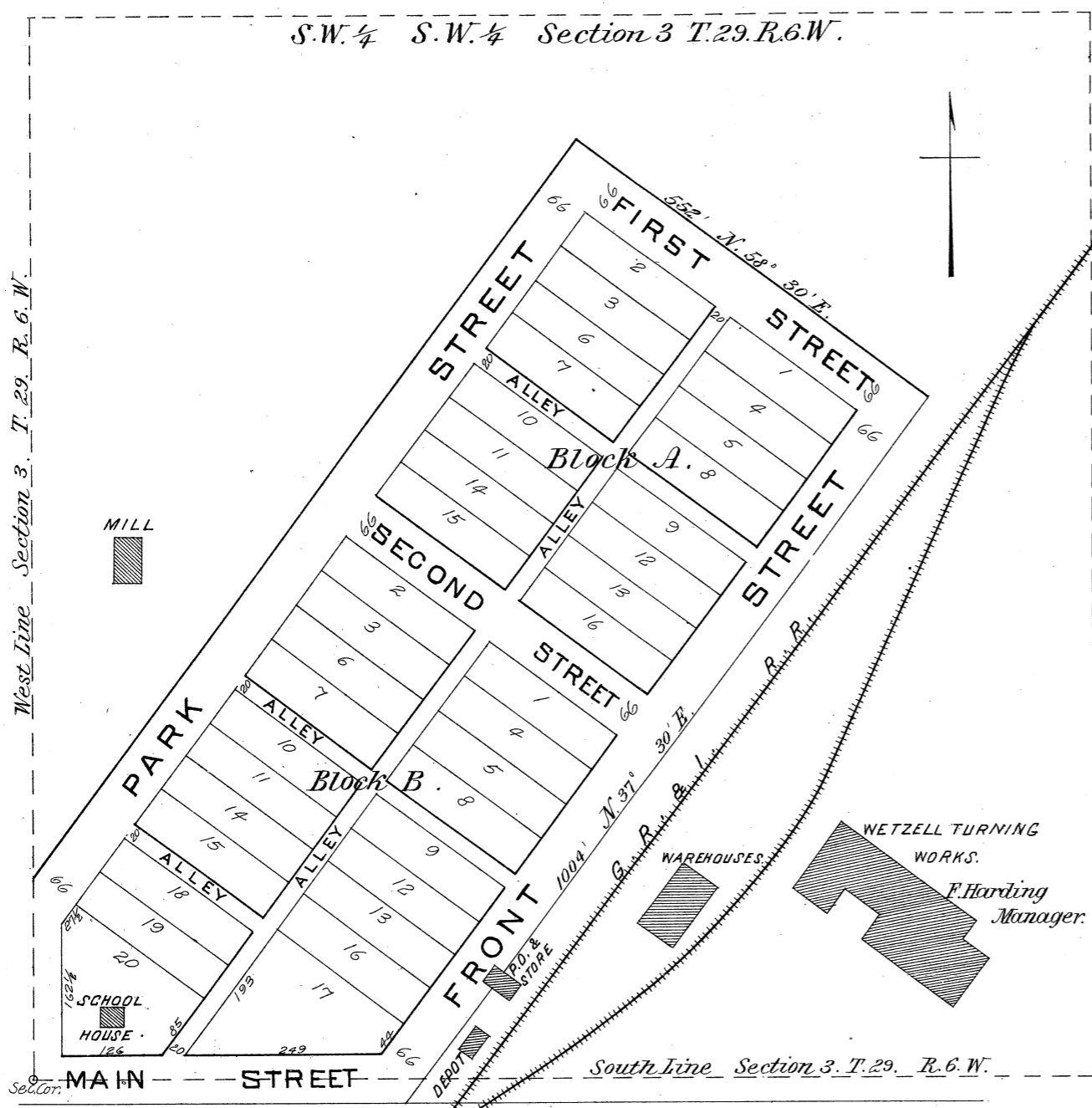
- REFERENCES.
- Highways.....
 - Railroads.....
 - Residences.....
 - School House.....
 - Post Office.....

Scale 2 inches to the Mile.

Township 30 North Range 5 West

FULLER APPRAISALS
 No. 1 VANDENBERG CENTER
 GRAND RAPIDS, MICHIGAN





VILLAGE OF WETZELL

MANCELONA TOWNSHIP.

Scale 1 Inch = 200 Ft.

VILLAGE OF SIMONS

STAR TOWNSHIP.

Scale 1 Inch = 200 Ft



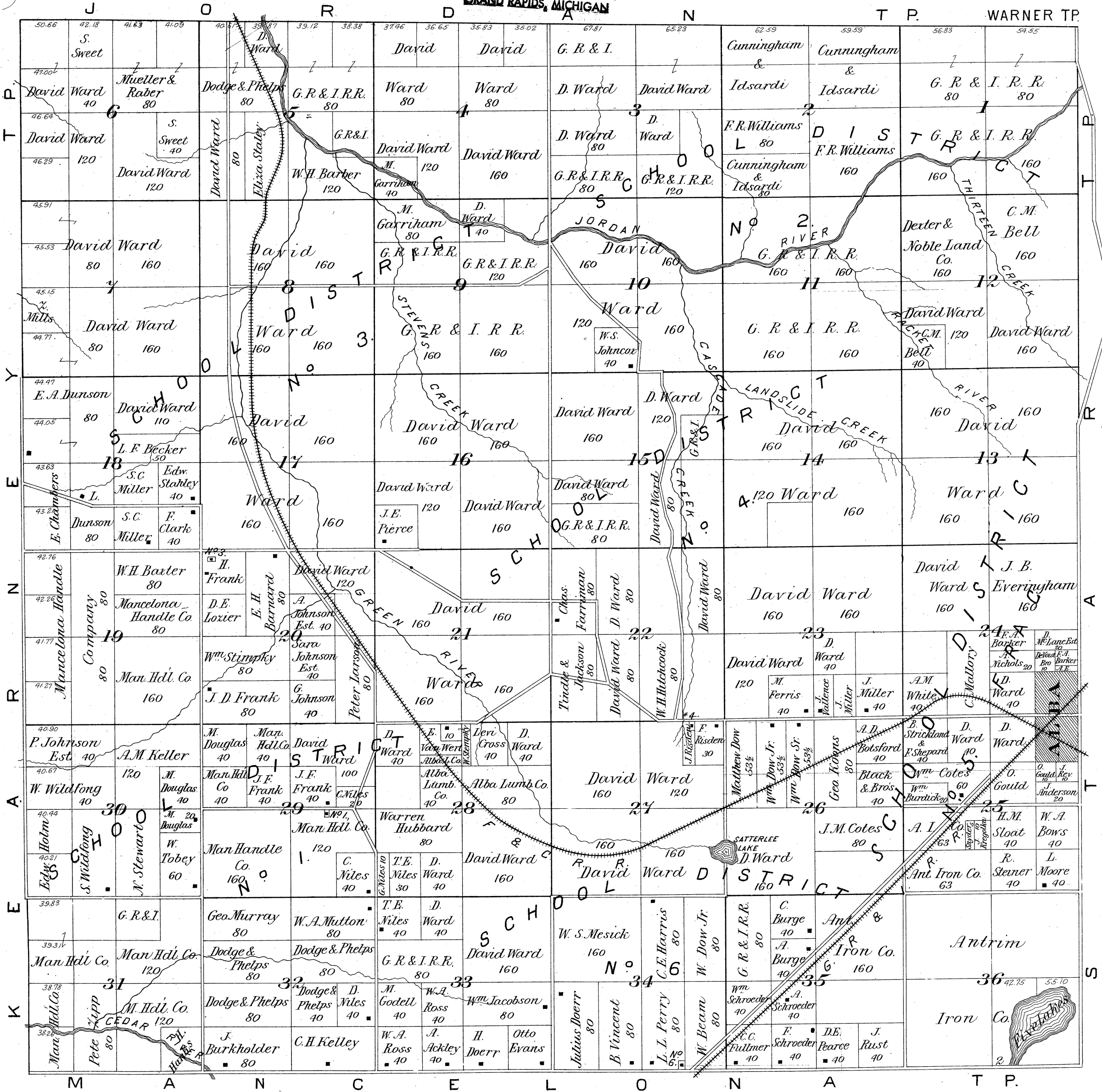
CHESTONIA

Township 30 North Range 6 West

Scale 2 inches to the Mile.

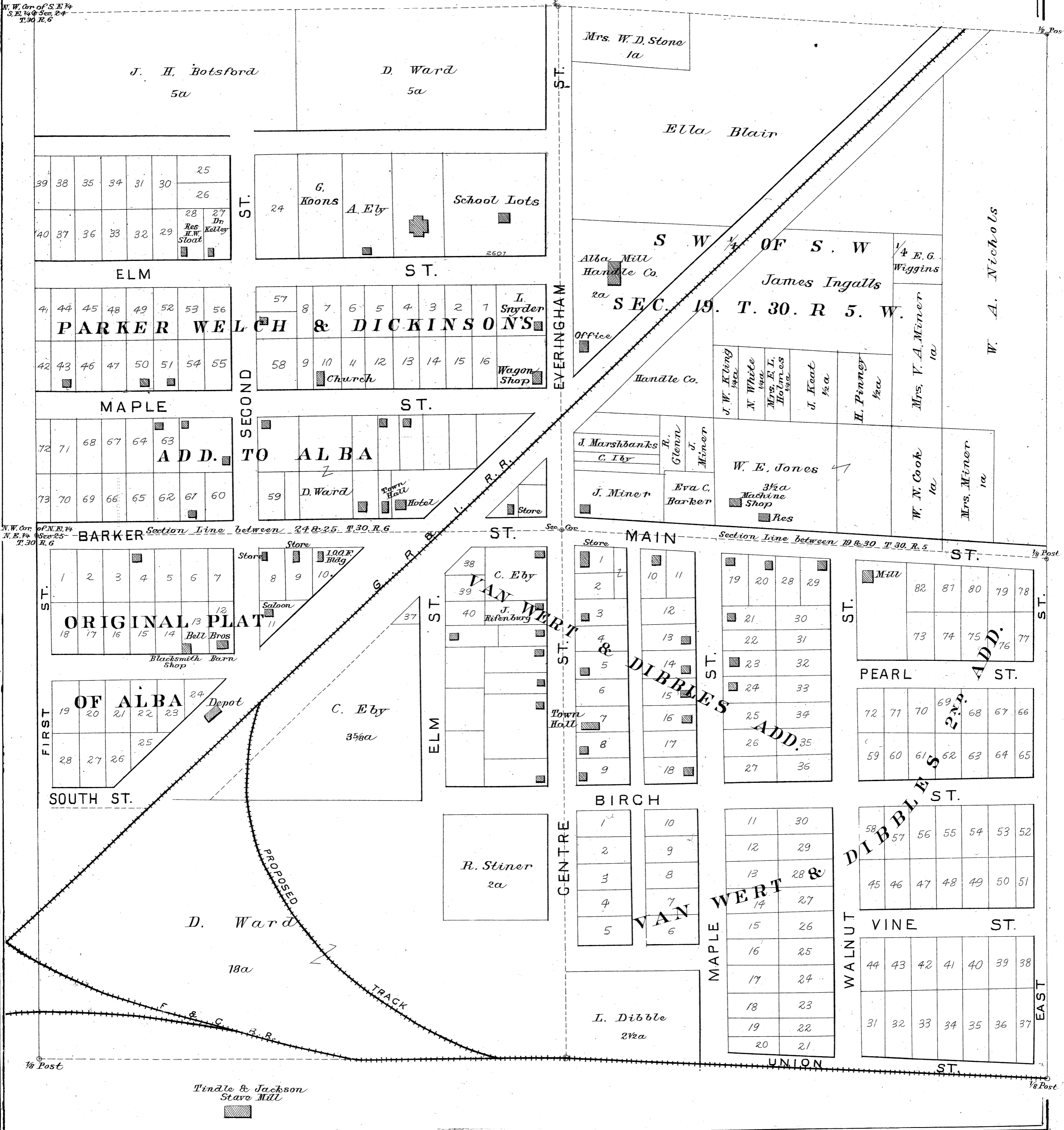
- REFERENCES.**
- Highways.....
 - Railroads.....
 - Residences.....
 - School House.....
 - Post Office.....

FULLER APPRAISALS
 No. 1 VANDENBERG CENTER
 GRAND RAPIDS, MICHIGAN



THE VILLAGE OF ALBA CHESTONIA & STAR TWP.

W. W. Cor of S. E. 1/4
S. E. 1/4 of Sec 25
T. 30. R. 6



N. W. Cor of N. E. 1/4
N. E. 1/4 of Sec 25
T. 30. R. 6

1/2 Post

1/2 Post

BARKER Section Line between 24 & 25 T. 30. R. 6

Section Line between 19 & 20 T. 30. R. 5

ORIGINAL PLAT

OF ALBA

VAN WERT & DIBBLE'S ADD.

PEARL ADD. ST.

WALNUT ST.

VAN WERT & DIBBLE'S ADD.

VINE ST.

UNION ST.

PEARL ST.

WALNUT ST.

VINE ST.

UNION ST.

Tindle & Jackson
Stave Mill

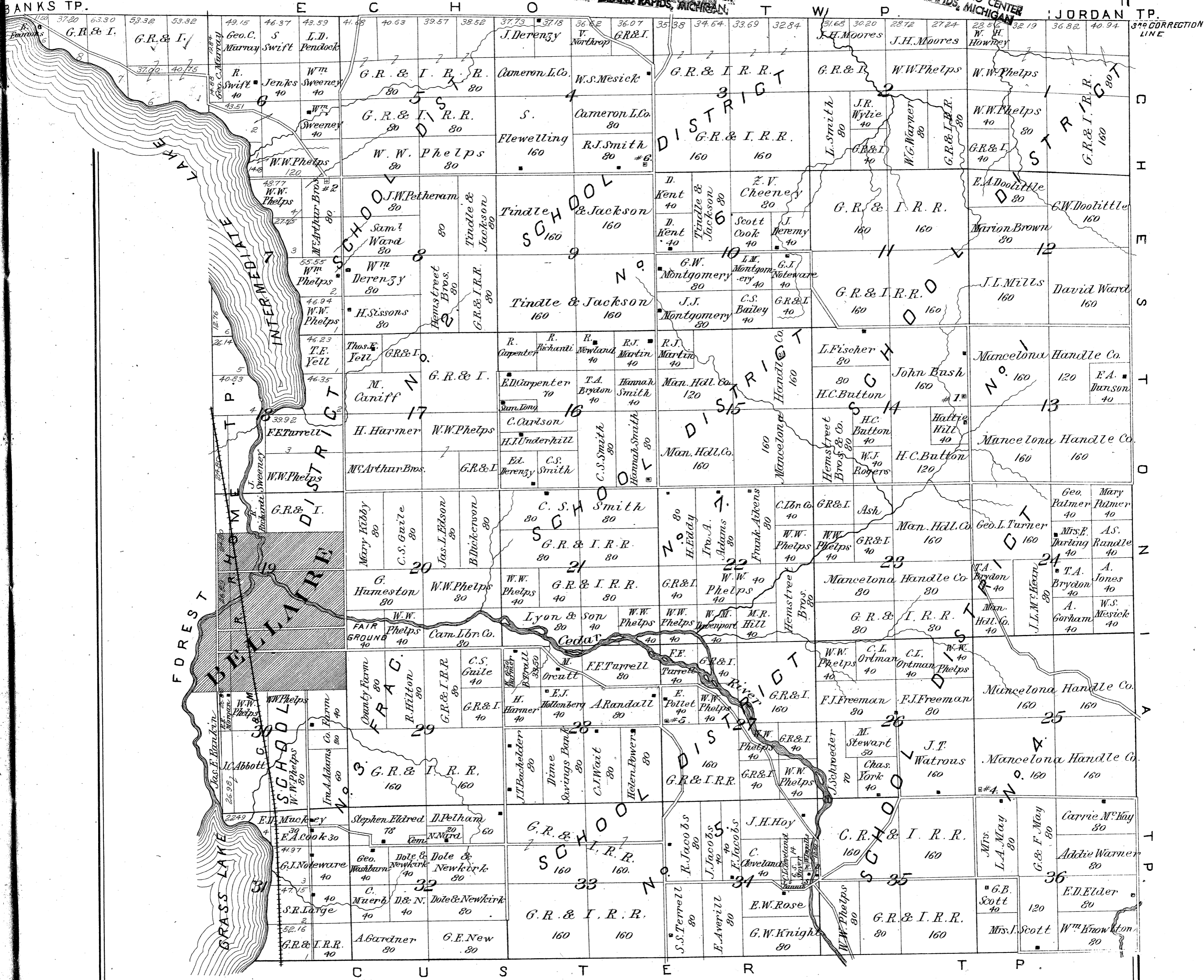
KEARNEY

Scale 2 inches to the Mile.

Township 30 North Range 7 and 8 West

REFERENCES.

- Highways
- Railroads
- Residences
- School House
- Post Office



FOREST HOME

Township 30 North, Range 8 West

FULLER APPRAISALS
No. 1 VANDENBERG CENTER
GRAND RAPIDS, MICHIGAN

FULLER APPRAISALS
No. 1 VANDENBERG CENTER
GRAND RAPIDS, MICHIGAN
Scale 2 inches to the mile

REFERENCES.

- Highways.....
- Railroads.....
- Residences.....
- School House.....
- Post Office.....


CENTRAL LAKE T.P.



HELENA T.P.

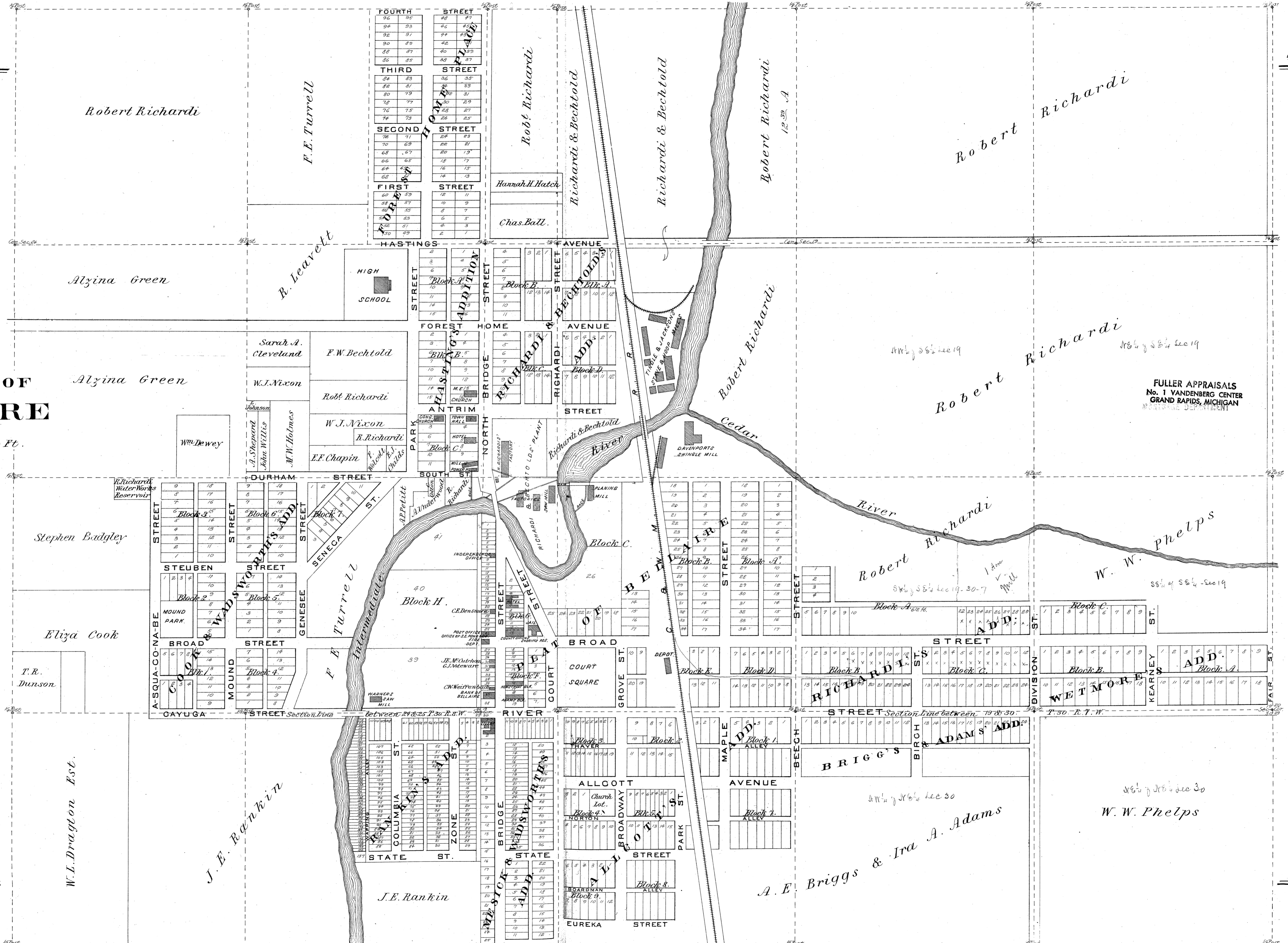
FULLER APPRAISALS
No. 1 VANDENBERG CENTER
GRAND RAPIDS, MICHIGAN

FULLER APPRAISALS
No. 1 VANDENBERG CENTER
GRAND RAPIDS, MICHIGAN



VILLAGE OF BELLAIRE

Scale 1 Inch = 300 Ft.



FULLER APPRAISALS
No. 1 VANDENBERG CENTER
GRAND RAPIDS, MICHIGAN

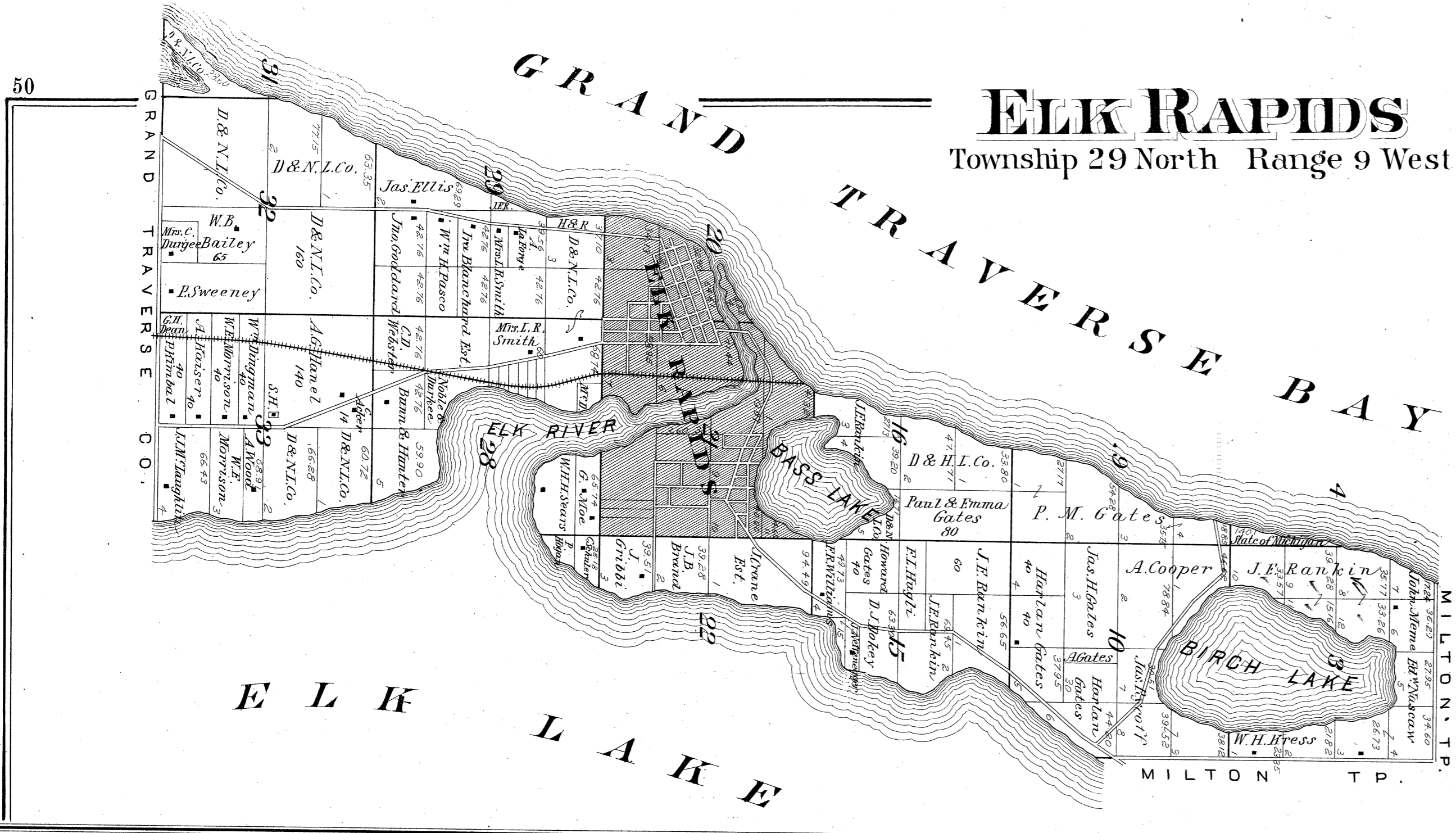
A. E. Briggs & Ira A. Adams

W. W. Phelps

FULLER APPRAISALS
No. 1 VANDENBERG CENTER
GRAND RAPIDS, MICHIGAN

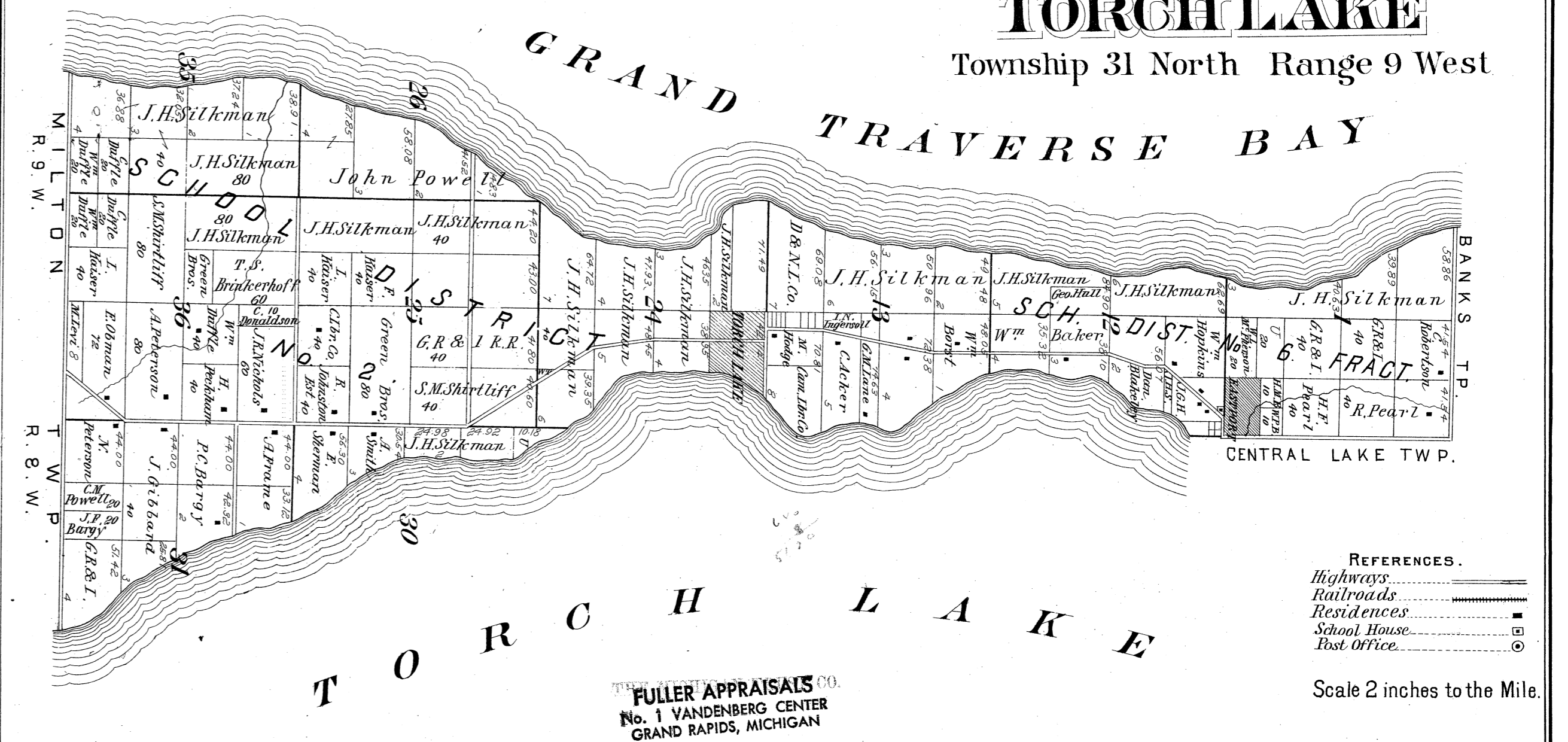
ELK RAPIDS

Township 29 North Range 9 West



TORCH LAKE

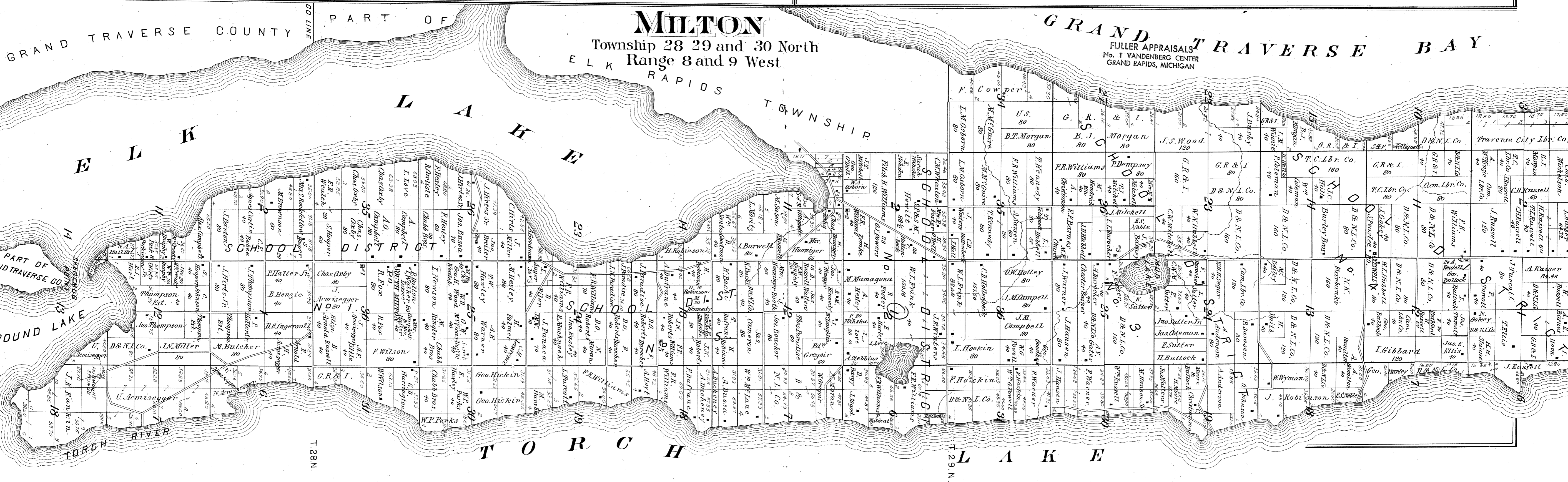
Township 31 North Range 9 West



REFERENCES.
Highways
Railroads
Residences
School House
Post Office

Scale 2 inches to the Mile.

FULLER APPRAISALS CO.
No. 1 VANDERBERG CENTER
GRAND RAPIDS, MICHIGAN



MILTON

Township 28 29 and 30 North
Range 8 and 9 West

FULLER APPRAISALS CO.
No. 1 VANDERBERG CENTER
GRAND RAPIDS, MICHIGAN

FULLER APPRAISALS
No. 1 VANDENBERG CENTER
GRAND RAPIDS, MICHIGAN

VILLAGE OF ELK RAPIDS MICH.

Scale 1 Inch = 300 Ft.

GRAND TRAVERSE BAY

Dexter & Noble Land Co.

Lot 1. Elk Rapids Iron Co.

BASS LAKE

J. E. Rankin Lot 1.

Dexter & Noble Land Co.

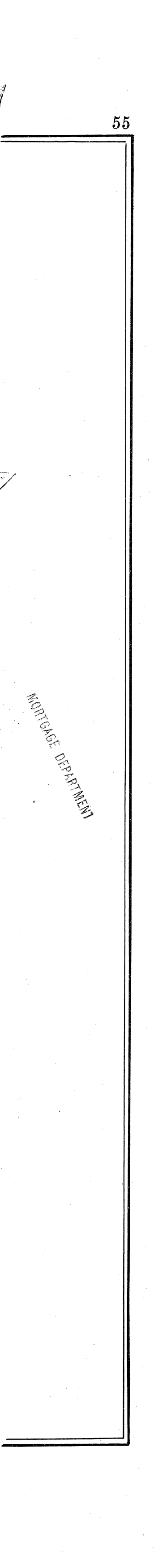
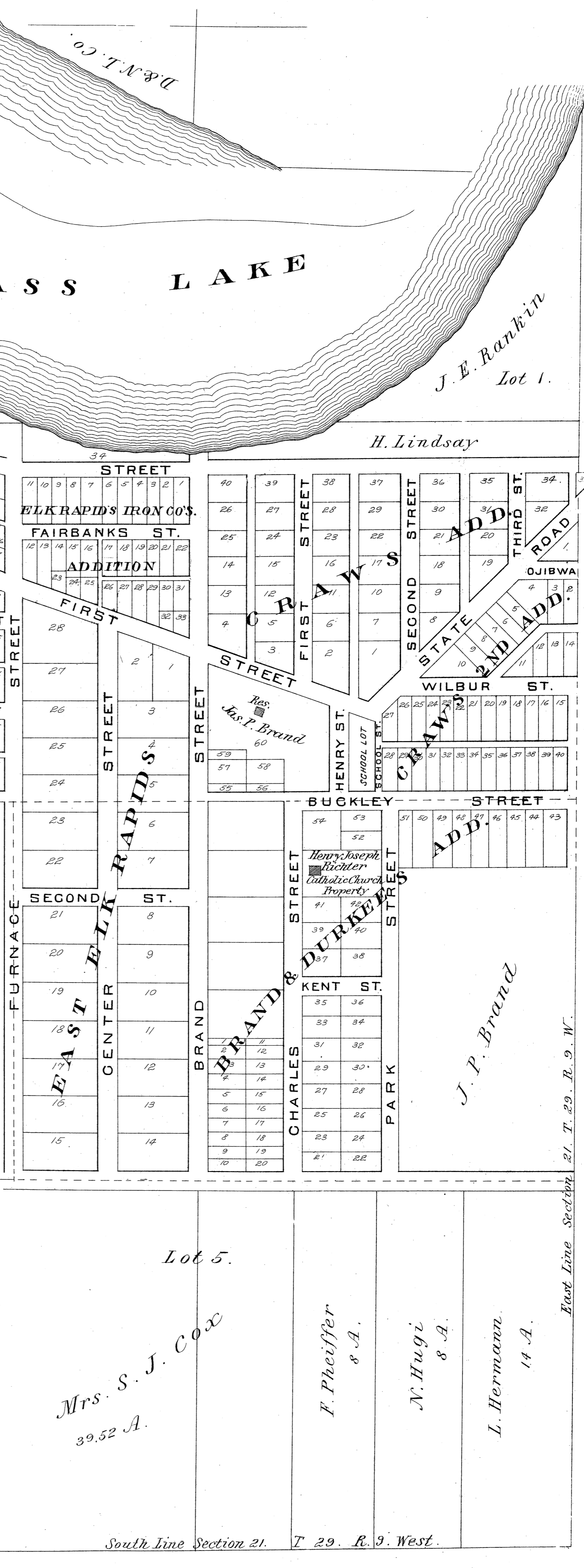
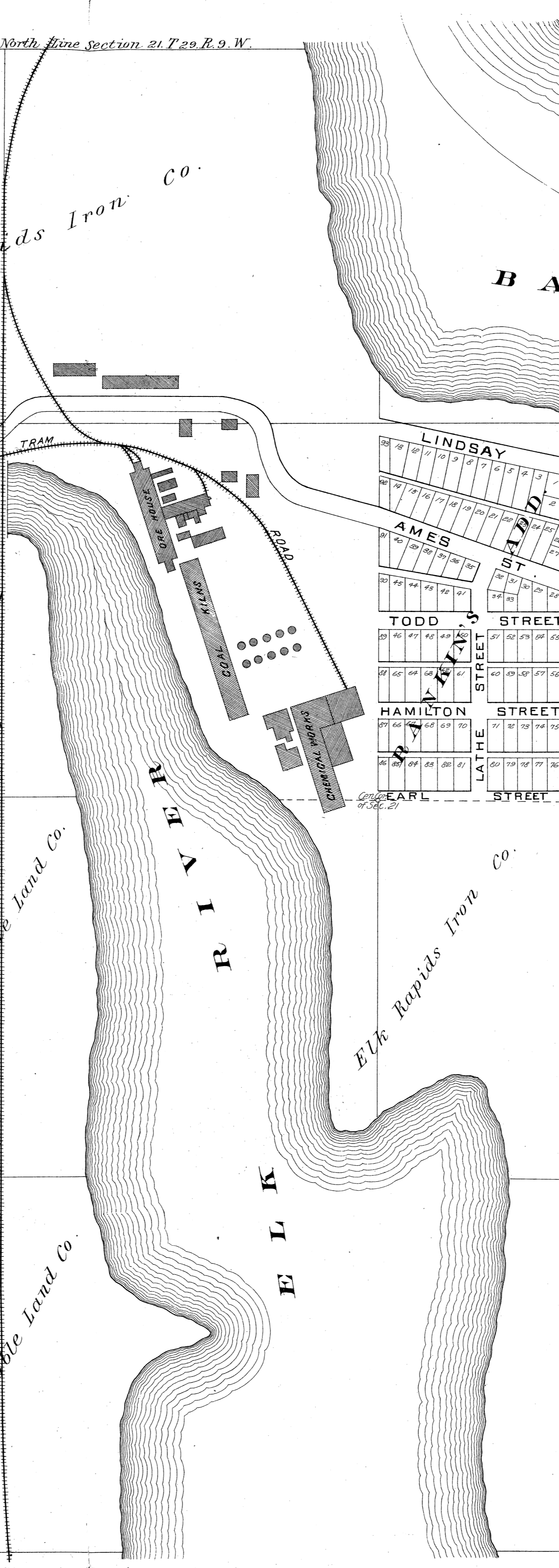
COURT HOUSE SQUARE

CHIPPEWA

Dexter & Noble Land Co.

Dexter & Noble Land Co.

South Line Section 20 T. 29. R. 9. W.



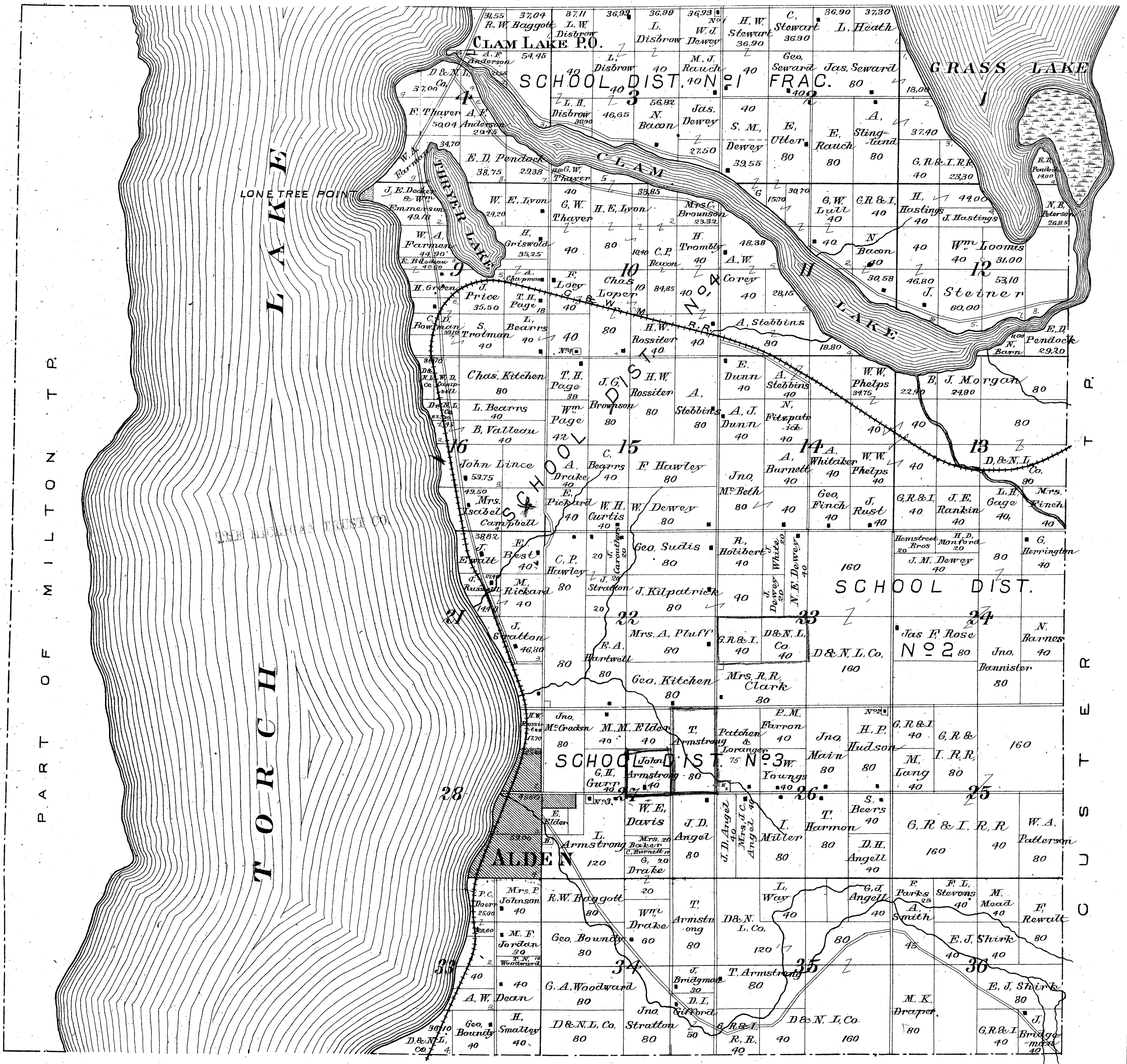
- REFERENCES.
- Highways
 - Railroads
 - Residences
 - School House
 - Post Office

HELENA

Township 29 North Range 8 West

FULLER APPRAISALS
 No. 1 VANDENBERG CENTER
 GRAND RAPIDS, MICHIGAN
 Scale 2 inches to the Mile.

FOREST HOME T.P.

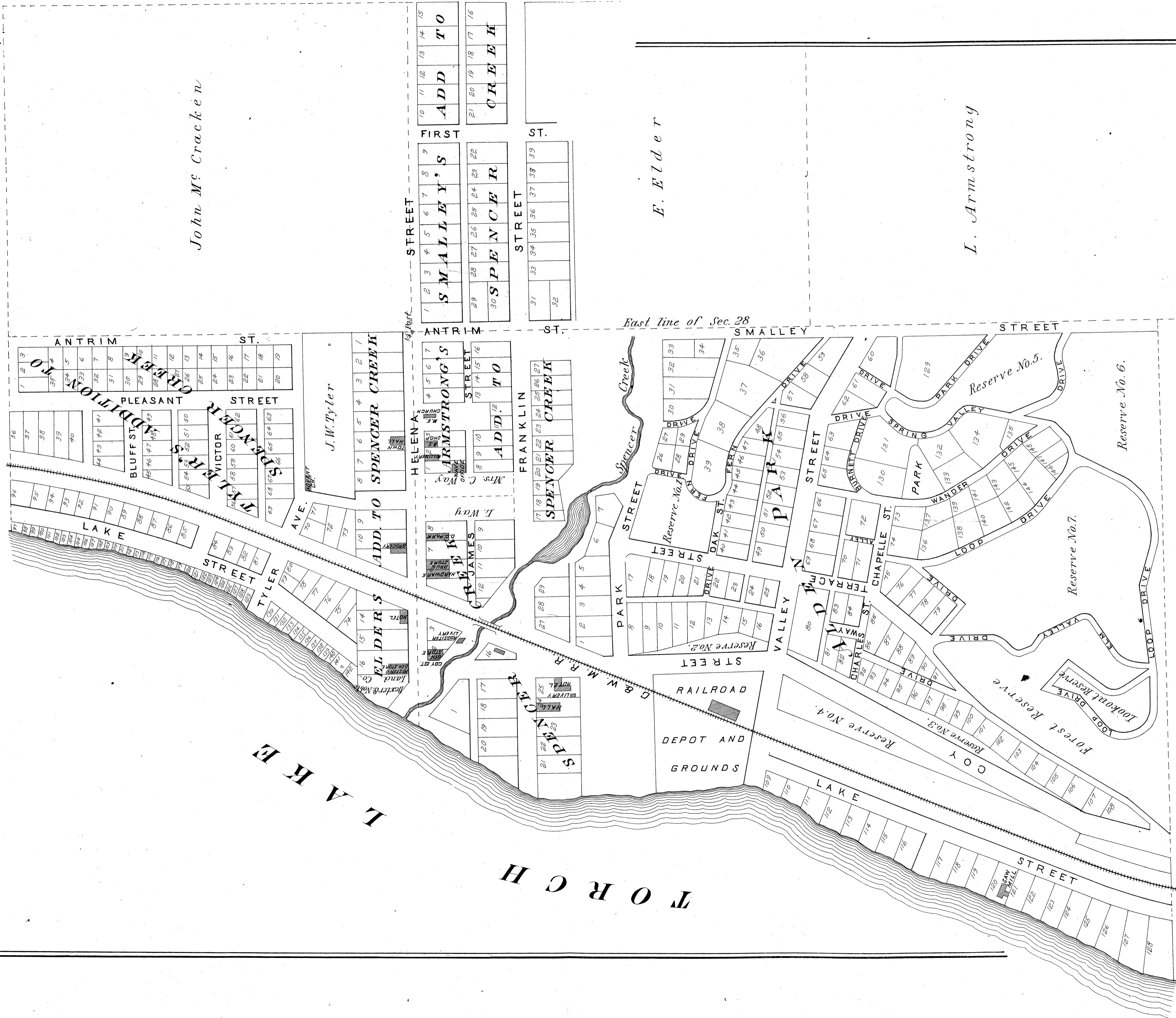


PART OF MILTON T.P.

KALKASKA

CO.

THE VILLAGE OF ALDEN



John Mc Cracken

E. Elder

L. Armstrong

FULLER APPRAISALS
No. 1 VANDENBERG CENTER
GRAND RAPIDS, MICHIGAN

- REFERENCES.
- Highways
 - Railroads
 - Residences
 - School House
 - Post Office

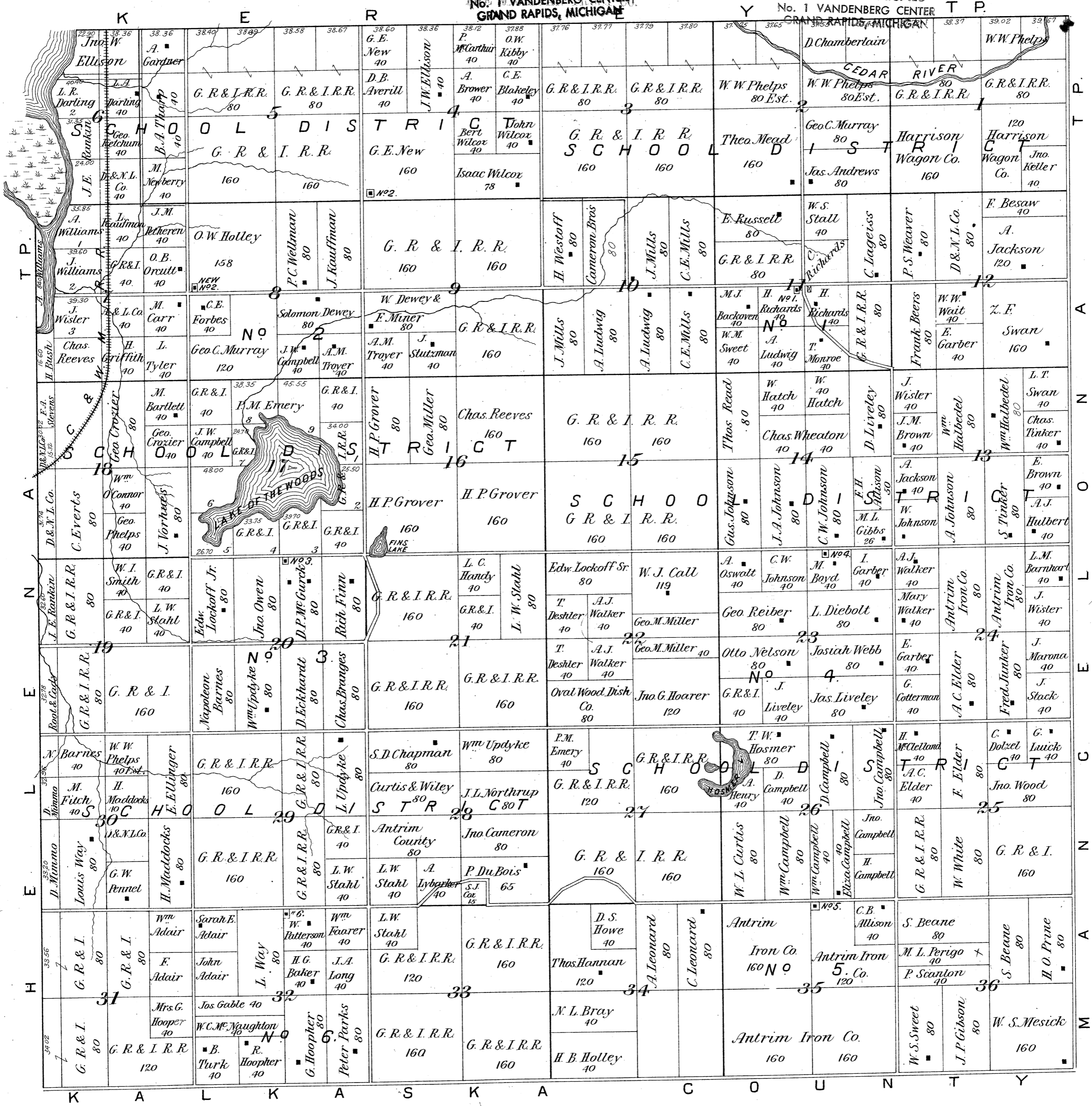
CUSTER

Scale 2 inches to the Mile.

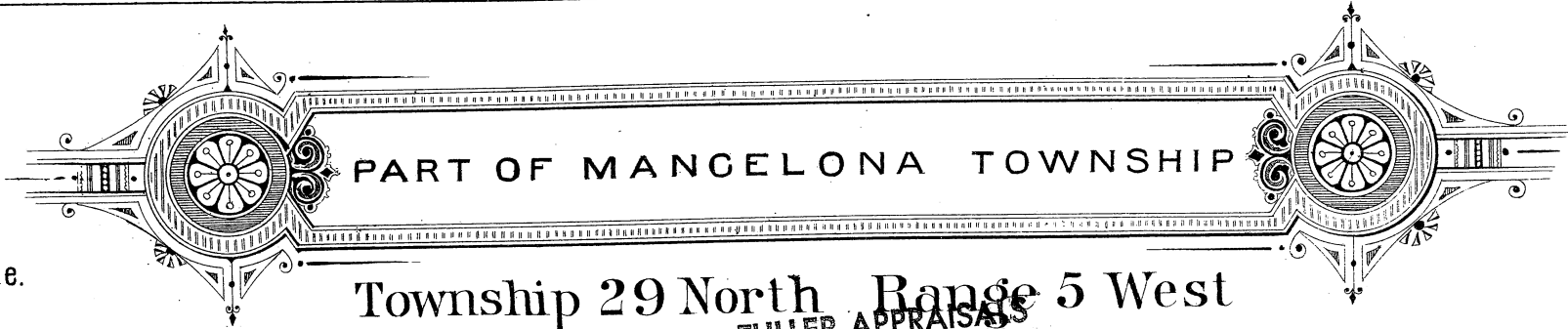
Township 29 North, Range 7 West

FULLER APPRAISALS
No. 1 VANDENBERG CENTER
GRAND RAPIDS, MICHIGAN

FULLER APPRAISALS
No. 1 VANDENBERG CENTER
GRAND RAPIDS, MICHIGAN



K A L K A S K A C O U N T Y



FULLER APPRAISALS
No. 1 VANDENBERG CENTER
GRAND RAPIDS, MICHIGAN

Scale 2 inches to the Mile.

REFERENCES.
Highways
Railroads
Residences
School House
Post Office

Township 29 North Range 5 West

FULLER APPRAISALS
No. 1 VANDENBERG CENTER
GRAND RAPIDS, MICHIGAN

	S	T	A	R	T	P																	
	37.50	40.08	40.13	40.18	40.26	40.33	40.52	40.65	40.74	40.79	40.84	40.89	33.15	33.15	40.34	40.20	40.09	39.98	39.87	39.84	39.88	39.93	39.97
P	David	David	David	David	David	David	David	David	David	David	David	David	David	David	David	David	David	David	David	David	David	David	David
T	Ward	Ward	Ward	Ward	David Ward	Ward	Ward	Ward	Ward	Ward	Ward	Ward	Ward	Ward	Ward	Ward	Ward	Ward	Ward	Ward	Ward	Ward	Ward
A	David	David	David	David	David	David	David	David	David	David	David	David	David	David	David	David	David	David	David	David	David	David	David
N	Ward	Ward	Ward	Ward	Ward	Ward	Ward	Ward	Ward	Ward	Ward	Ward	Ward	Ward	Ward	Ward	Ward	Ward	Ward	Ward	Ward	Ward	Ward
O	David Ward	David	David	David	David	David	David	David	David	David	David	David	David	David	David	David	David	David	David	David	David	David	David
L	Ward	H. Johnson	Ward	Ward	Ward	Ward	Ward	Ward	Ward	Ward	Ward	Ward	Ward	Ward	Ward	Ward	Ward	Ward	Ward	Ward	Ward	Ward	Ward
E	Ward	David	David	David	David	David	David	David	David	David	David	David	David	David	David	David	David	David	David	David	David	David	David
G	Ward	Ward	Ward	Ward	Ward	Ward	Ward	Ward	Ward	Ward	Ward	Ward	Ward	Ward	Ward	Ward	Ward	Ward	Ward	Ward	Ward	Ward	Ward
N	Ward	Ward	Ward	Ward	Ward	Ward	Ward	Ward	Ward	Ward	Ward	Ward	Ward	Ward	Ward	Ward	Ward	Ward	Ward	Ward	Ward	Ward	Ward
A	Ward	Ward	Ward	Ward	Ward	Ward	Ward	Ward	Ward	Ward	Ward	Ward	Ward	Ward	Ward	Ward	Ward	Ward	Ward	Ward	Ward	Ward	Ward
M	Ward	Ward	Ward	Ward	Ward	Ward	Ward	Ward	Ward	Ward	Ward	Ward	Ward	Ward	Ward	Ward	Ward	Ward	Ward	Ward	Ward	Ward	Ward
	K	A	L	K	A	S	K	A	G	O													

Hawk Lake

Sand Lake

Fuller Lake

Peterfless

O.W. Seaver

C. Gaylord

E. Ping

Hopkins

FURNACEVILLE

MANCELONA TOWNSHIP.

FULLER APPRAISALS
No. 1 VANDENBERG CENTER
GRAND RAPIDS, MICHIGAN.

T. W. More

Francis

PARK ADD. TO FURNACEVILLE

64	63	62
59	60	61
1	2	3
4	5	6
7	8	9
10	11	12
13	14	15
16	17	18
19	20	21
22	23	24
25	26	27
28	29	30

PARK AVENUE

EUCLID AVENUE

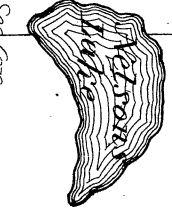
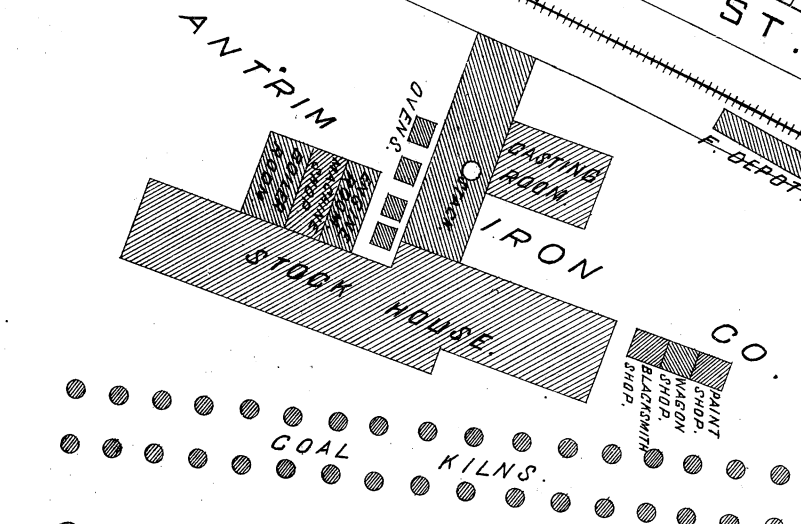
10	11	12	13	14	15	16
1	2	3	4	5	6	7
8	9	10	11	12	13	14

MICHIGAN AVE.

AVENUE

1	2	3	4	5	6	7	8	9	10
11	12	13	14	15	16	17	18	19	20

SOUTH FRONT



Antrim

Iron

Co.

D. P. McGuirk

N. 1/2 N.E. 1/4 Sec. 19 T. 29. R. 6. W.

CATHOLIC CHURCH
W. Downey

Section Line between

Section 19 & 20

LINE T. 29. R. 6. W.

STREET

Hammor
Wm. Leith

Antrim Iron Co.

J. W. Danielson
Jos. Thurnit
Jos. Mackey
Geo. Sprimel

Block 1
Block 2

Martin Johnson

Mrs. J. Mesick and Miss M. J. Johnson

W. E. Carroll

IRON ST.

LAKE IRONDALE
Block A

Mrs. J. Mesick and Miss M. J. Johnson

Block 10
Block 11
Block 12

FULLER ST.

John Nelson

S.W. 1/4 Sec. 20 T. 29. R. 6. W.

Scale 1 Inch = 200 Ft.

Quarter-line Section 19. T. 29. R. 6. W.

Quarter-line Section 20 T. 29. R. 6. W.

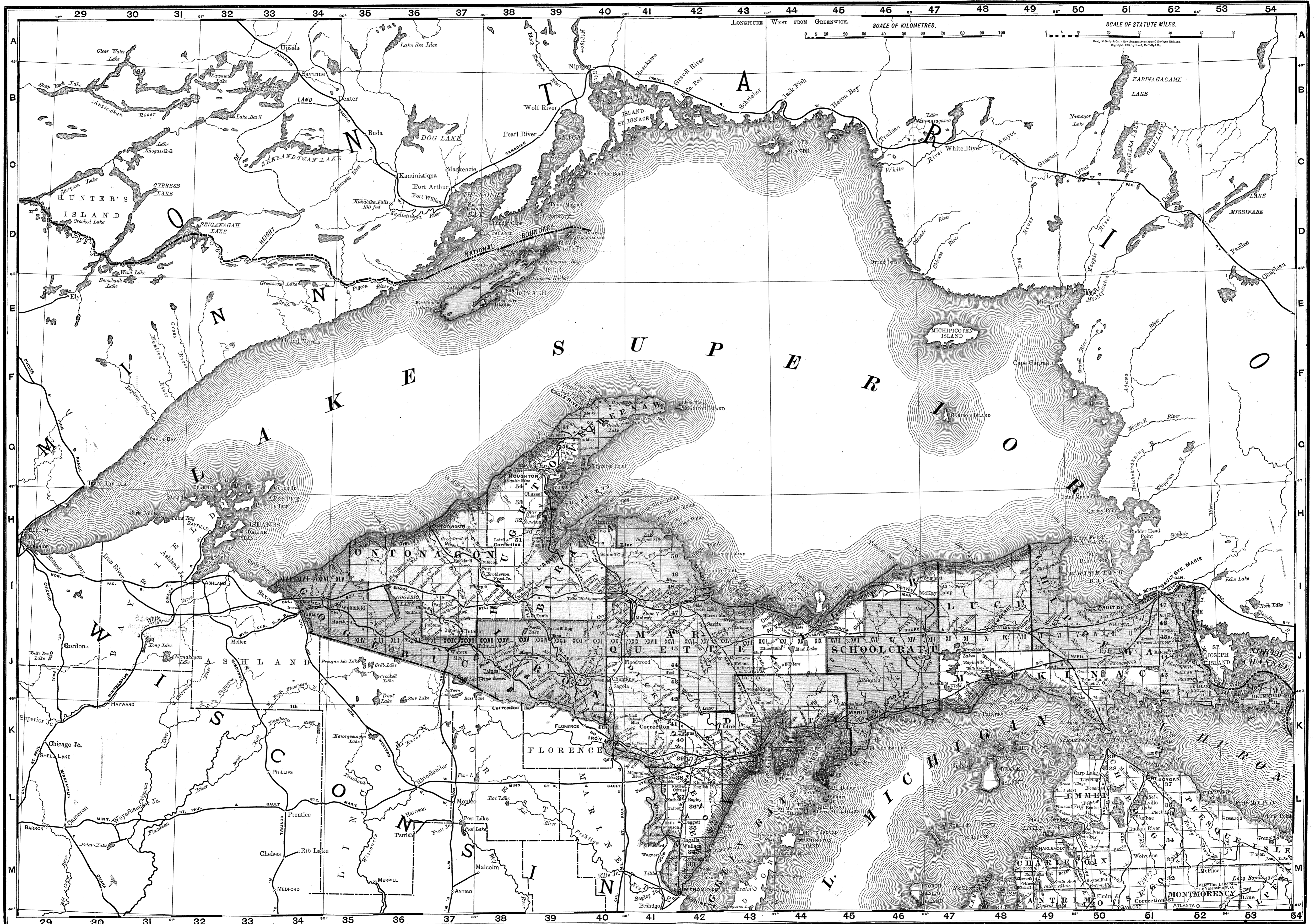
VILLAGE OF MANCELONA





FULLER APPRAISALS
 No. 1 VANDENBERG CENTER
 GRAND RAPIDS, MICHIGAN

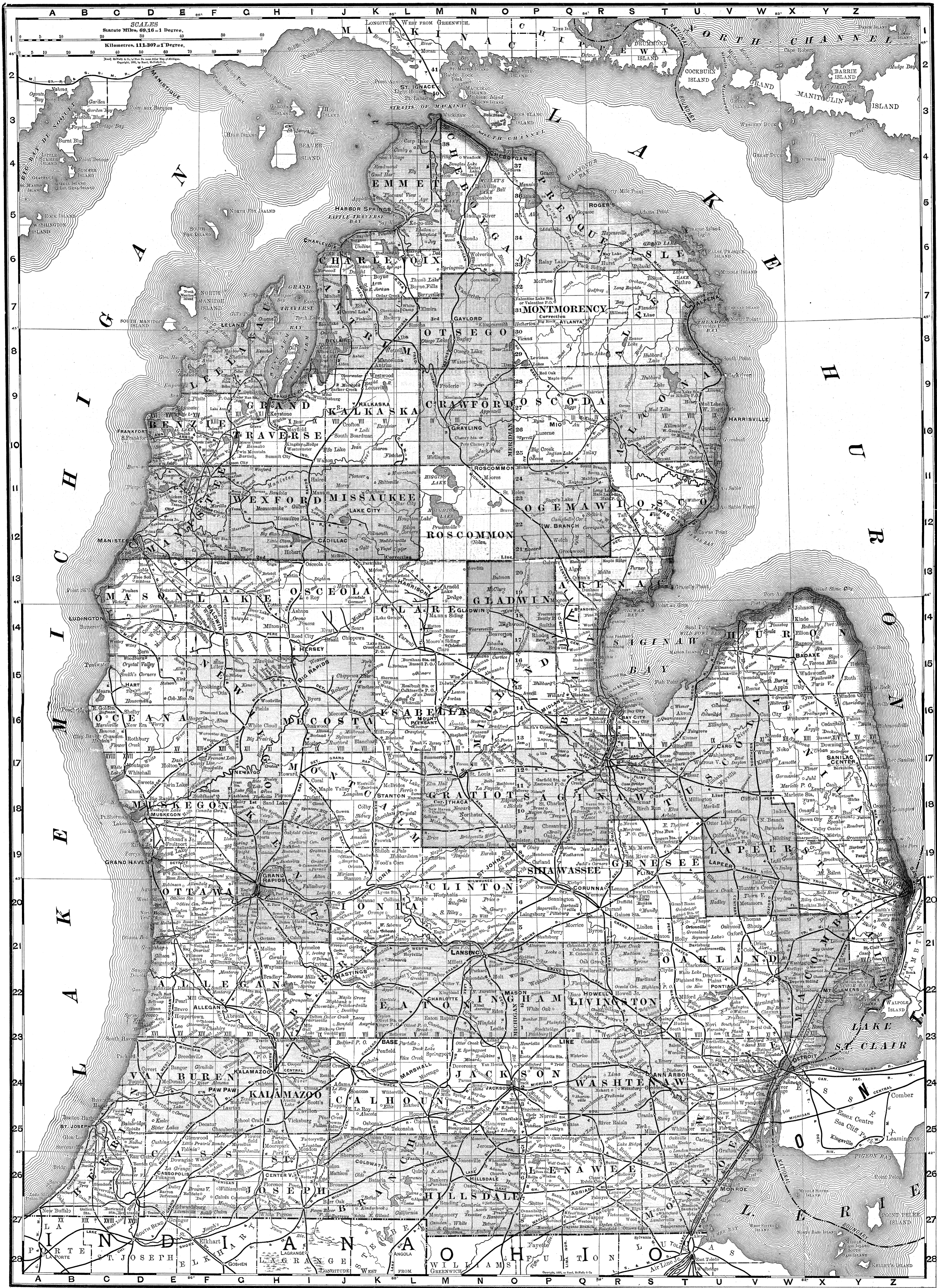
Scale 1 Inch = 300 Ft.

Seymour E. Pond & Co.'s Northern Portion Michigan.









Towns—cont'd.	Pop.	Towns—cont'd.	Pop.	Towns—cont'd.	Pop.	Towns—cont'd.	Pop.	Towns—cont'd.	Pop.	Towns—cont'd.	Pop.	Towns—cont'd.	Pop.	Towns—cont'd.	Pop.	Towns—cont'd.	Pop.
Spalding, L-42	388	Stearns, N-16		Swan Creek, Q-17		Tompkins, N-23	82	Tyrone, S-21	18	Vernon, Q-20	456	Waltz, U-25	156	West Campbell, J-21	20	Whiterville, I-16	24
Sparta, H-19	987	Stelmer, U-26	22	Swanzy, J-12	45	Tong, P-9		Tyrrell, P-10		Verona Mills, X-15	100	Walworth, S m N W		West Carlisle, G-21		Whiting, W-19	
Speaker, T-18	180	Stella, O-18		Swartz Creek, S-20		Tonquish, U-24		Uby, X-15	430	Vestaburg, L-17	400	Adrian, Q-26		West Casco, D-23	76	Whitmore Lake, S-23	
Spencer Creek, Y-18	121	Stephen, F-19		Sweetetown, G-39		Topinabee, N-5	34	Uia, G-19	22	Vickeryville, K-19	118	Warner, U-25		West Detroit, W-24		Whitmore Lake, S-23	95
Spencer's Mill, I-18		Stephenson, L-41	456	Sweets, D-17		Toquin, D-24	152	Unadilla, Q-23	152	Vicksburg, H-25	1373	Warren, W-22	178	West Elm, 5 m W Detroit,		Whitney, K-42	
Spinks Corners, D-25		Sterling, Q-13	260	Sylvan, 18 m W Ann Arbor,		Torch Lake, I-7	85	Undine, K-3	34	Victor, O-30		Wascepi, I-26	95	W-23	1200	Whitneyville, H-20	48
Spring Arbor, N-24	175	Stetson, E-15	89	S-24	48	Totten, H-14		Union, F-27	112	Victoria, H-27		Washington, W-21	208	West Gladstone, K-13		Whittaker, T-25	85
Spring Brook, I-23		Stevensburg, I-51		Sylvester, J-16	74	Town House, F-26		Union City, K-25	1293	Victory, D-14		Waterford, U-21	225	West Greenbush, U-10		Whittemore, R-12	175
Springdale, E-11		Stevensville, B-25	283	Taft, S-12		Town Line, Q-9		Union Home, N-19	52	Vienna, O-8	22	Waterloo, Q-23	100	West Harrisville, U-9	593	Wickware, X-16	
Spring Grove, D-23	43	Stiles, F-15		Talbot, L-41	28	Towns, L-26		Union Mine, J-39		Vienna, U-27		Waters, M-8		West Haven, Q-19	150	Wilber, U-11	
Spring Lake, E-19	807	Stimson, H-15		Tallmadge, G-20		Traverse City, H-9	6051	Union Pier, A-27	55	Vincent, G-15		Watersmeet, J-37	300	West Leroy, J-34		Wilderville, L-24	
Springport, M-23	535	Stirlingville, J-52	26	Tamarack, G-32	768	Travis, H-23		Unionville, U-16	597	Vine, F-12	38	Waterville, D-10		West Millbrook, J-16		Wildwood, M-6	
Spring Vale, M-6		Stittsville, K-11		Tamarack, J-38		Trent, 19 m N E Muske-		Upper Paris, 1 m N Paris,		Vinc, D-15		Westminster, H-10		Wiley, D-11		Wildwood, H-16	175
Springville, P-25	150	Stockbridge, P-23	573	Tanner, E-12		gon, D-18	45	H-15		Vinceland, C-25		Wagon, Q-25		Williams, G-23	104	Wood's Corners, K-19	35
Spurr Mountain, I-40		Stoneville, I-41		Tarry, U-15		gon, D-18	45	H-15		Viola, J-47	75	Watrousville, U-17	275	Williamsburg, I-9	127	Woodville, V-24	453
St. Charles, P-18	572	Stony Creek, T-25	71	Tawes City, T-12	1230	Trenton, V-25		Upton, L-13		Vogel Center, K-12	78	Watson, G-22	82	Williamson, E-11		Woodrow, Q-11	
St. Clair, Z-21	2575	Stony Creek, V-26		Taylor, I-39		Trist, 13 m N E Jackson,		Upton Works, Z-20	50	Voinia, F-25	56	Wayland, H-21	540	Williamson, O-22	1120	Woodville, H-16	
St. Clair Springs, Z-21	78	Stony Point, N-25	112	Taylor Center, V-24	80	O-24		Urania, S-23		Volney, E-15		Wayne, U-24	1555	Williams, G-26	75	Woodville, H-16	
St. Elmo, O-16		Straburg, T-26	42	Taymouth, E-13	92	Trout Creek, I-37	60	Urban, A-17		Volunteer, I-41		Weaver, 8 m N Big Rapids,		Williamston, Q-22	62	Worth, R-14	45
St. Helen, O-11	700	Strickland, M-15	112	Tecumseh, Q-25	2210	Trout Lake, J-49	78	Urbanest, 2 m S Royal		Volsburg, P-21	100	Wayne, U-24	1555	Williams, G-26	75	Wright, G-19	
St. Ignace, K-50	2068	Stronach, D-12	500	Tekonsha, L-25	549	Urbanest, 2 m S Royal		Oak, W-23		Vulcan, K-41		West Windsor, M-22	90	Williamston, Q-22	1120	Wyandotte, V-24	4209
St. Jacques, K-44		Strongville, J-51	42	Temperance, T-27	42	Oak, W-23		Utica, W-22	559	Wabik, I-41		Westwood, K-9	72	Williamston, Q-22	1120	Wyandotte, V-24	4209
St. James, H-3	168	Sturgeon River, K-44		Temple, K-13		Utica, W-22	559	Valley Center, X-13		Wadaco, M-20	325	Westwood, K-9	72	Williamston, Q-22	1120	Wyandotte, V-24	4209
St. John's, N-19	3440	Sturgis, I-27	2834	Texas, G-24	76	Van Buren, 9 m N W Kal-		Van Buren, 9 m N W Kal-		Wadhams, Z-20		Wetzel, K-8	91	Williamston, Q-22	1120	Wyandotte, V-24	4209
St. Joseph, E-25	4519	Sugar Grove, D-14	13	Texarkana, G-24		Kaska, K-9	446	Kaska, K-9	446	Wadsworth, X-15	21	Wheatfield, K-24	105	Williamston, Q-22	1120	Wyandotte, V-24	4209
St. Lawrence, I-41		Sullivan, E-13	187	Thayer, I-36		Van Decar, T-16	80	Van Decar, T-16	80	Wahkiakum, U-17	111	Wheatland, Q-26		Williamston, Q-22	1120	Wyandotte, V-24	4209
St. Louis, N-17	2204	Summerton, M-17	17	Thomas, V-30	115	Vanderbilt, N-7	325	Vanderbilt, N-7	325	Wahsaka, I-50		Wheatland, Q-26		Williamston, Q-22	1120	Wyandotte, V-24	4209
Stacy, G-10	28	Summerville, M-26	116	Thompson, I-35		Van Horns, O-24	100	Van Horns, O-24	100	Wakelee, F-26	148	Wheatland, Q-26		Williamston, Q-22	1120	Wyandotte, V-24	4209
Stager, K-40		Summit, I-40		Thompson, K-46	280	Van's Harbor, K-45	100	Van's Harbor, K-45	100	Walden, V-21	120	Wheatland, Q-26		Williamston, Q-22	1120	Wyandotte, V-24	4209
Stalwart, J-32		Summit, K-41		Thompson, R-11		Van Winkle, K-45	100	Van Winkle, K-45	100	Waldron, O-27	365	Wheatland, Q-26		Williamston, Q-22	1120	Wyandotte, V-24	4209
Stambaugh, J-39	750	Summit, P-13		Thompsonville, F-10	667	Vassar, T-17	1635	Vassar, T-17	1635	Wales, E-20	167	Wheatland, Q-26		Williamston, Q-22	1120	Wyandotte, V-24	4209
Standish, R-14	848	Summit City, H-10	106	Thornapple, J-22		Vaughn, S-10		Vaughn, S-10		Walkeley, F-10		Wheatland, Q-26		Williamston, Q-22	1120	Wyandotte, V-24	4209
Stanton, K-13	1303	Summit Cur, H-40		Thornton, Z-20	31	Veedfield, S-17		Veedfield, S-17		Wallace, L-42		Wheatland, Q-26		Williamston, Q-22	1120	Wyandotte, V-24	4209
Stanton Junction, K-19		Sumner, L-13	224	Thornville, V-20	85	Venice, Q-20	20	Venice, Q-20	20	Wallaceville, Y-24		Wheatland, Q-26		Williamston, Q-22	1120	Wyandotte, V-24	4209
Stanwood, I-16	212	Sun, G-13		Thorp, G-12		Ventura, Q-20	50	Ventura, Q-20	50	Walldale, T-22	208	Wheatland, Q-26		Williamston, Q-22	1120	Wyandotte, V-24	4209
Star City, L-11	24	Sunfield, K-21	210	Three Oaks, B-27	856	Vermilion, I-39		Vermilion, I-39		Wallin, 12 m S E Ben-		Wheatland, Q-26		Williamston, Q-22	1120	Wyandotte, V-24	4209
Stark, U-23	67	Supertor, I-50		Three Rivers, G-26	3140	Vermontville, K-22	648	Vermontville, K-22	648	zonia, E-10		Wheatland, Q-26		Williamston, Q-22	1120	Wyandotte, V-24	4209
Starrville, Z-22	37	Sutcliffe, H-13		Tiam Lake, M-6	28	Verne, Q-18		Verne, Q-18		Walnut, V-22		Wheatland, Q-26		Williamston, Q-22	1120	Wyandotte, V-24	4209
State Road, R-15		Sutton, R-26	18	Tigris, D-15		Vernon Station, R-18	18	Vernon Station, R-18	18	Walton, I-10	90	Wheatland, Q-26		Williamston, Q-22	1120	Wyandotte, V-24	4209
Stearns, F-14		Suttons Bay, H-3	255	Tipton, Q-26	40							Wheatland, Q-26		Williamston, Q-22	1120	Wyandotte, V-24	4209

ADDENDA.

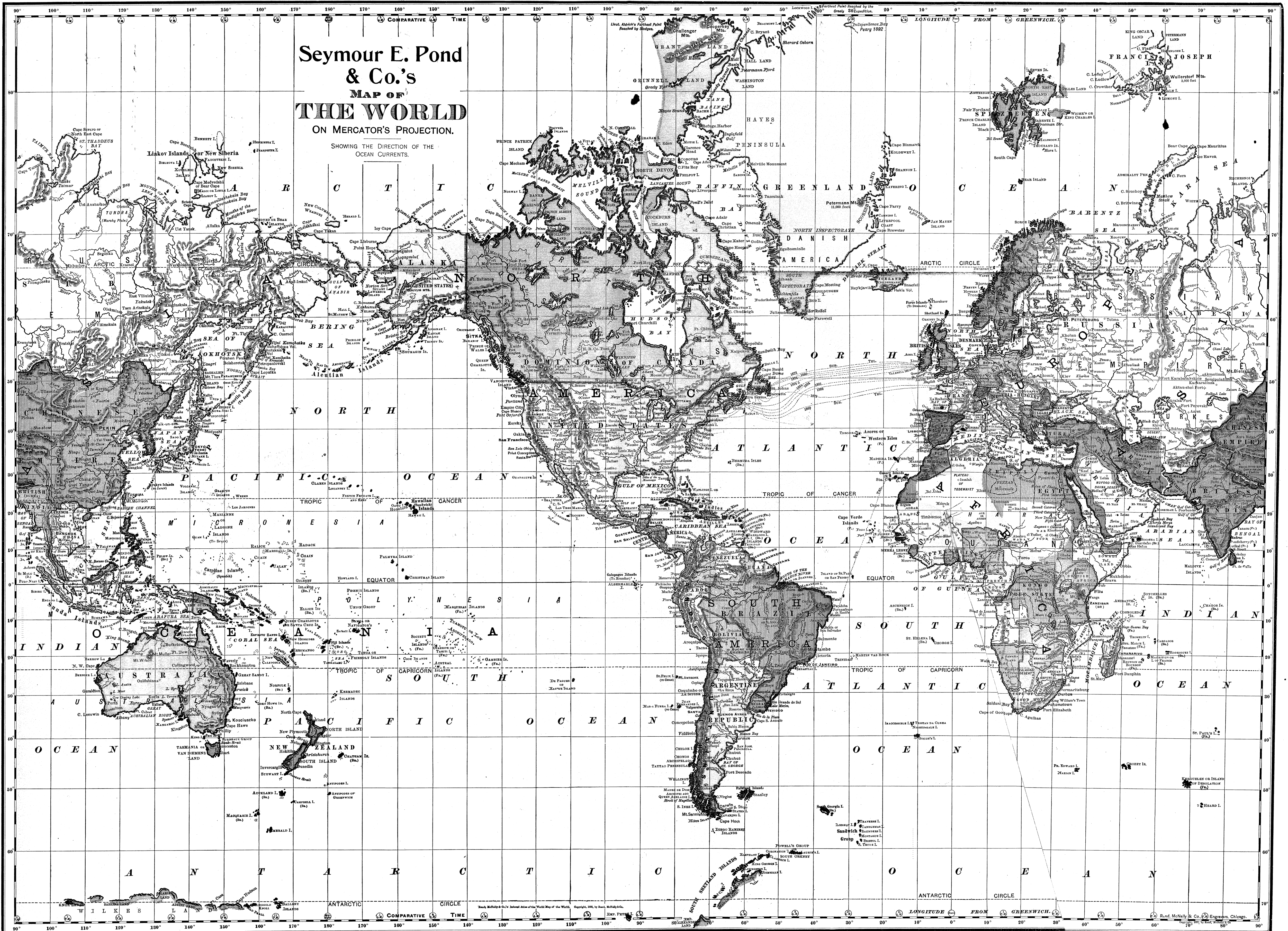
Towns.	Pop.	Towns—cont'd.	Pop.	Towns—cont'd.	Pop.	Towns—cont'd.	Pop.	Towns—cont'd.	Pop.	Towns—cont'd.	Pop.	Towns—cont'd.	Pop.	Towns—cont'd.	Pop.	Towns—cont'd.	Pop.
Agricultural College, O-21		Biteley, G-15		Eckert, R-24		Farowe, F-20		Groscap, K-50		Inland, F-10		Liekleys Corners, N-27		North Wheeler, O-17		Shields, L-41	
Alden, J-8		Bois Blanc, O-3		Edwin, 14 m N E Escan-		Faxon, L-26		Gun Lake, H-22		Jackson Lake, Q-7		Limestone, J-44		Parks, H-15		Silverwood, V-13	
Amelith, Q-16		Bundy, K-16		aba, K-43		Fisher, M-21		Harbert, B-26		Jacobsville, H-40		Linkville, J-45		Paul, H-20		Southgroves, S-6	
Appin, W-15		Bushnell, K-18		Elliott, X-19		Forest City, E-11		Harperville, I-41		Loehne, Q-15		McPhee, P-7		Port Sheldon, D-20		State Road, D-10	
Ballentine, I-36		Clond, I-18		Eloise, V-24		Hawatha, 10 m N Manis-		Kells, I-41		Mabel, I-9		Mason, G-39		Quincy Mine, G-39		Stoddard, P-26	
Barryton, K-15		Crisp, E-20		Estey, P-14		Gera, S-17		Laird, H-33		Mabel, I-9		Mastodin Mine, K-39		Red Rock, H-40		Sylvan, Q-24	
Bates, I-9		Debra, G-21		Eugene, L-18		Glennie, S-10		Lakefield, P-18		McPhee, P-7		North Byron, G-20		Scipio, N-25		Trent, G-13	
Bay Shore, J-5		Denmark Junction, T-17		Fairport, P-26		Gormer, K-14		Laredo, Q-16		Mason, G-39				Trist, P-23		Turin, J-42	
		Dice, Q-17		Falcon, Y-18		Grant Station, G-17		Lawdale, Q-17		Mastodin Mine, K-39				Turin, J-42		Wallin, F-10	
		Eardly, I-20		Fargo, Y-19		Greiner, X-23		Langsville, R-15		North Byron, G-20				Wheatland, Q-26		Waverly, E-21	
														White Oak, P-22		Weaver, I-15	
														White Pigeon, H-27	939	Weidman, K-15	
														White Rock, Z-15	55	West End, V-24	
																Winchester, K-15	
																Windom, P-26	

FULLER APPRAISALS
500 N. YANDENBERG CENTER
GRAND RAPIDS, MICHIGAN


FULLER APPRAISALS
No. 1 YANDENBERG CENTER
GRAND RAPIDS, MICHIGAN
U.S. 131

FULLER APPRAISALS CO.
1001 VANDENBERG CENTER
GRAND RAPIDS, MICHIGAN

FULLER APPRAISALS
No. 1001 VANDENBERG CENTER
GRAND RAPIDS, MICHIGAN



MUSIC DEPARTMENT



FULLER APPRAISALS
No. 1 YANDENBERG CENTER
GRAND RAPIDS, MICHIGAN

FULLER APPRAISALS
No. 1 YANDENBERG CENTER
GRAND RAPIDS, MICHIGAN

**Record of
Real Estate Transfers**

PAGE	DESCRIPTION	Sec.	Town N	Range W	FROM	TO	DATE	REMARKS
------	-------------	------	-----------	------------	------	----	------	---------

PAGE	DESCRIPTION	Sec.	Town N	Range W	FROM	TO	DATE	REMARKS
------	-------------	------	-----------	------------	------	----	------	---------

PAGE	DESCRIPTION	Sec.	Town N	Range W	FROM	TO	DATE	REMARKS
------	-------------	------	-----------	------------	------	----	------	---------

PAGE	DESCRIPTION	Sec.	Town	Range	FROM	TO	DATE	REMARKS
			N	W				

PAGE	DESCRIPTION	Sec.	Town	Range	FROM	TO	DATE	REMARKS
------	-------------	------	------	-------	------	----	------	---------

PAGE	DESCRIPTION	Sec. Town Range N W	FROM	TO	DATE	REMARKS
------	-------------	------------------------	------	----	------	---------

PAGE

DESCRIPTION

Sec.

Town
N

Range
W

FROM

TO

DATE

REMARKS

PAGE	DESCRIPTION	Sec. Town N Range W	FROM	TO	DATE	REMARKS
------	-------------	---------------------------------	------	----	------	---------

PAGE	DESCRIPTION	Sec.	Town N	Range W	FROM	TO	DATE	REMARKS
------	-------------	------	-----------	------------	------	----	------	---------

PAGE	DESCRIPTION	Sec.	Town N	Range W	FROM	TO	DATE	REMARKS
------	-------------	------	-----------	------------	------	----	------	---------

FULLER APPRAISALS
No. 1 VANDENBERG CENTER
GRAND RAPIDS, MICHIGAN

