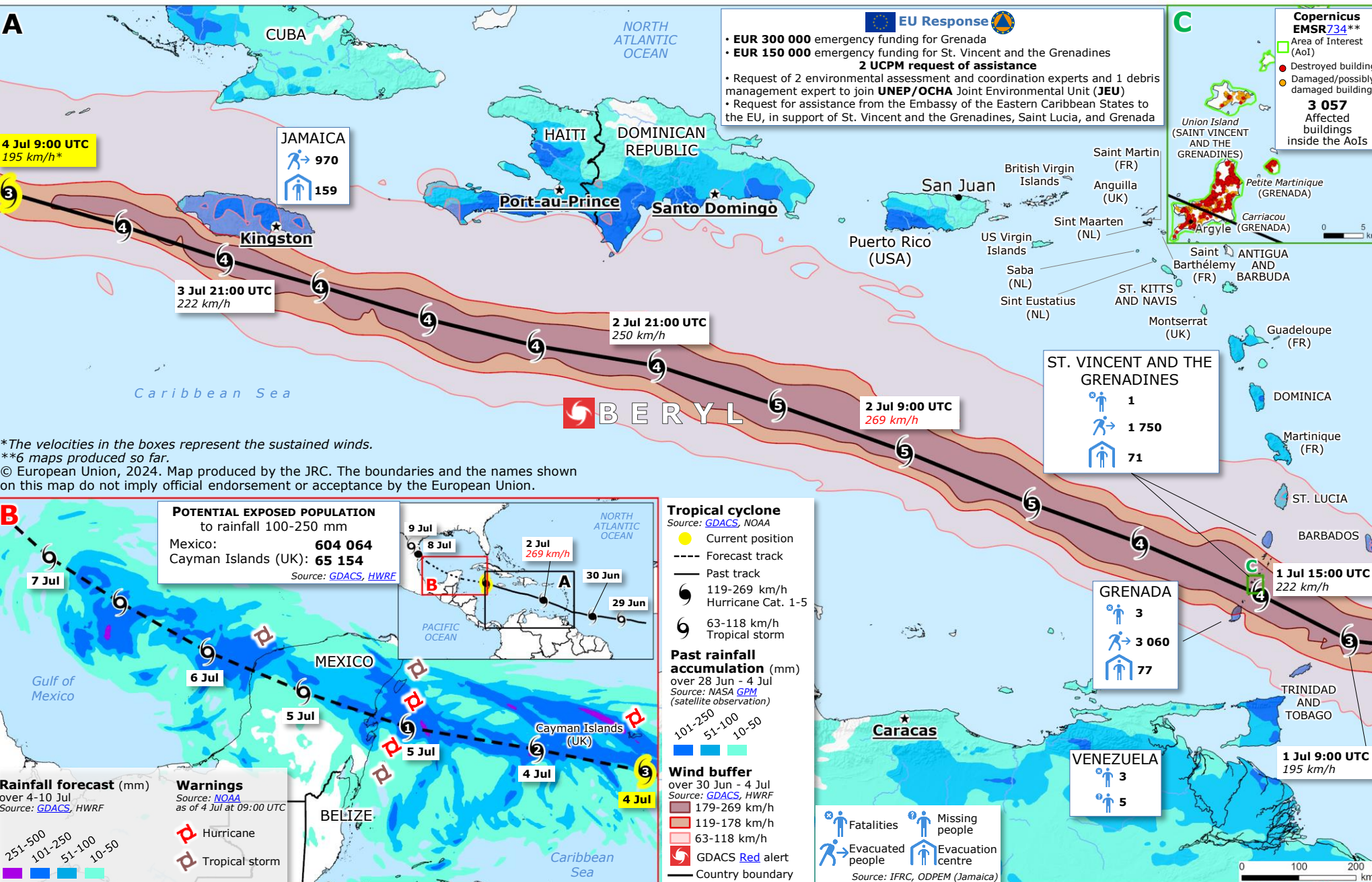
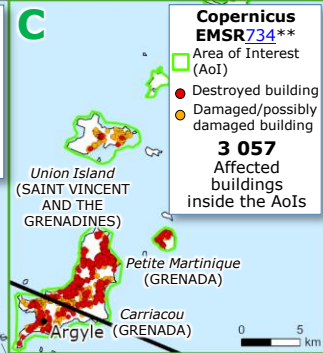


The Caribbean, Venezuela, Mexico | Hurricane BERYL



EU Response

- EUR 300 000 emergency funding for Grenada
- EUR 150 000 emergency funding for St. Vincent and the Grenadines
- **2 UCPM request of assistance**
- Request of 2 environmental assessment and coordination experts and 1 debris management expert to join **UNEP/OCHA** Joint Environmental Unit (**JEU**)
- Request for assistance from the Embassy of the Eastern Caribbean States to the EU, in support of St. Vincent and the Grenadines, Saint Lucia, and Grenada



4 Jul 9:00 UTC
195 km/h*

JAMAICA
→ 970
↑ 159

3 Jul 21:00 UTC
222 km/h

2 Jul 21:00 UTC
250 km/h

2 Jul 9:00 UTC
269 km/h

ST. VINCENT AND THE GRENADINES

- 1
- 1 750
- ↑ 71

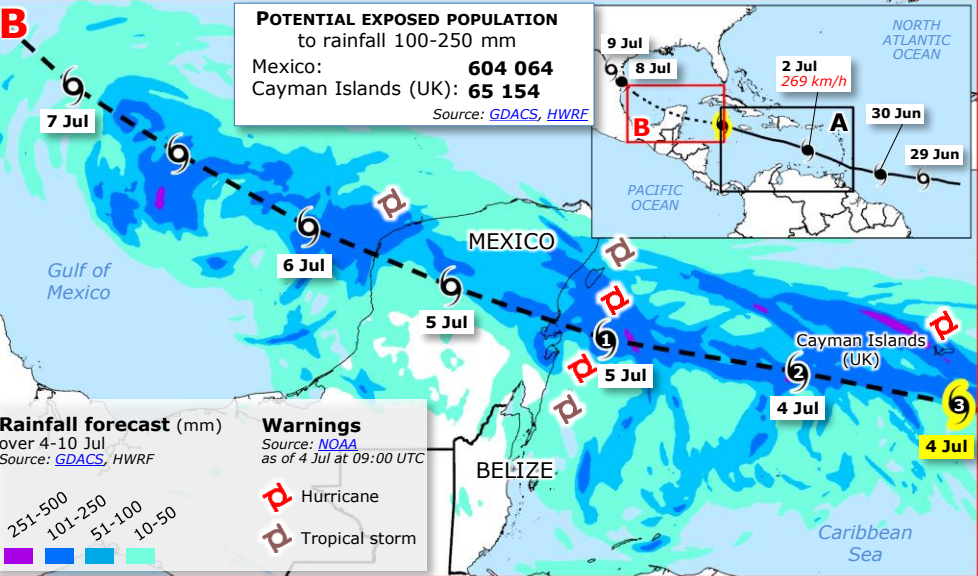
GRENADA

- 3
- 3 060
- ↑ 77

1 Jul 15:00 UTC
222 km/h

1 Jul 9:00 UTC
195 km/h

*The velocities in the boxes represent the sustained winds.
**6 maps produced so far.
© European Union, 2024. Map produced by the JRC. The boundaries and the names shown on this map do not imply official endorsement or acceptance by the European Union.



Tropical cyclone
Source: GDACS, NOAA

- Current position
- Forecast track
- Past track
- ⤵ 119-269 km/h Hurricane Cat. 1-5
- ⤵ 63-118 km/h Tropical storm

Past rainfall accumulation (mm) over 28 Jun - 4 Jul
Source: NASA GPM (satellite observation)

- 101-250
- 51-100
- 10-50

Wind buffer over 30 Jun - 4 Jul
Source: GDACS, HWRF

- 179-269 km/h
- 119-178 km/h
- 63-118 km/h

GDACS Red alert

Country boundary

● Fatalities
● Missing people
→ Evacuated people
↑ Evacuation centre

Source: IFRC, ODPEM (Jamaica)

