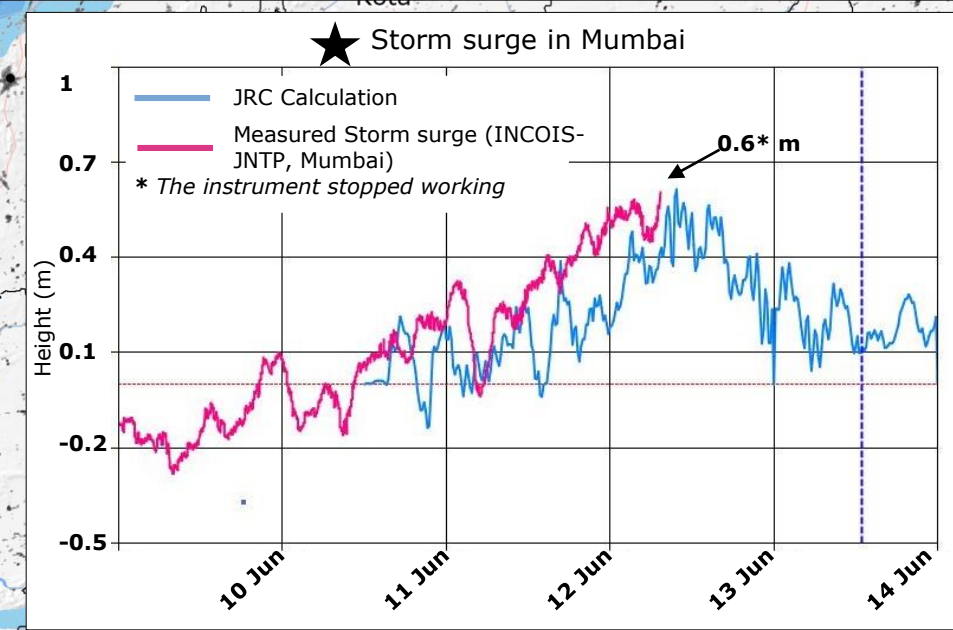
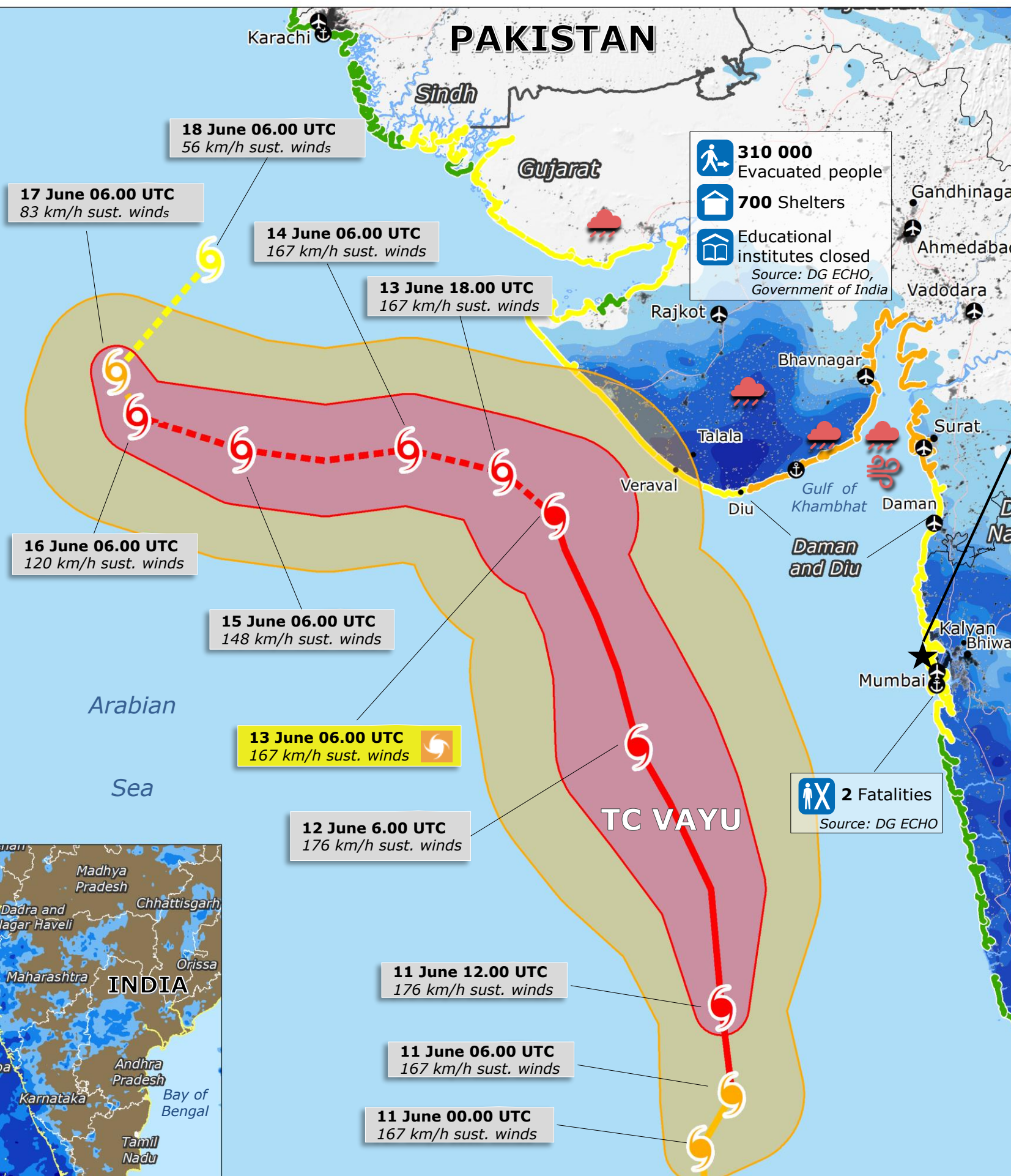


# India, Pakistan | Tropical Cyclone VAYU



**TROPICAL CYCLONE (TC)**

- Observed position
- Forecast position

**INTENSITY**

- < 63 Km/h
- 63-118 Km/h
- > 118 Km/h

**WIND BUFFER**

- 93-118 km/h
- > 118 km/h

**STORM SURGE**  
Source: JRC, GDACS, HWRF

- 0.3 – 0.5 m
- 0.5 – 1 m
- 1 – 1.5 m

**3-DAYS RAINFALL FORECAST**  
Source: JRC, ECMWF

- 5-10 mm
- 10-15 mm
- 15-20 mm
- 20-25 mm
- 25-50 mm
- 50-100 mm
- 100-150 mm
- 150-200 mm

GDACS Orange Alert

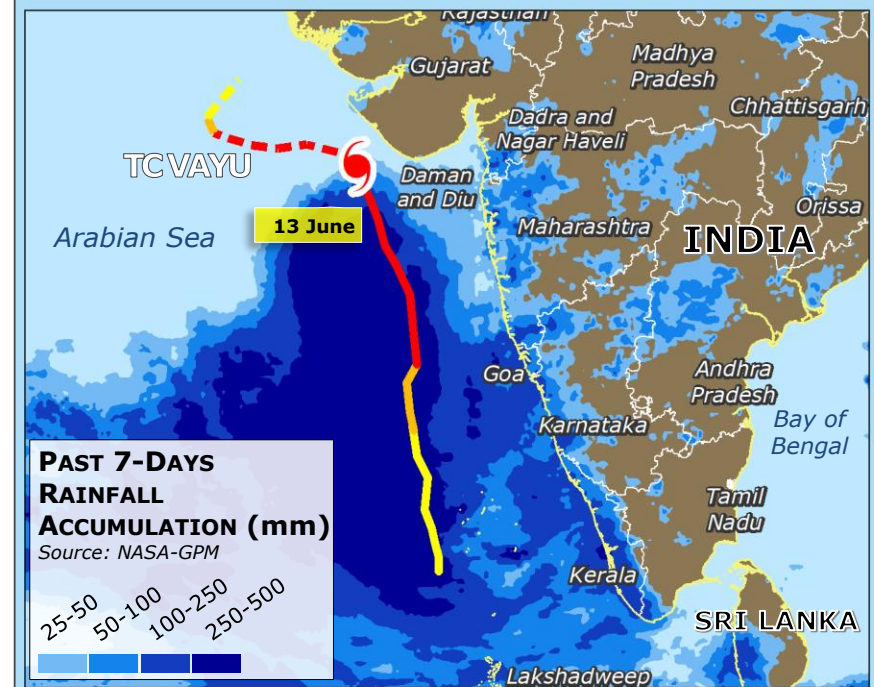
**COMMUNITY ADVISORY**  
Heavy rain and strong winds (13-14 June)  
Source: IMD

- Warning (take action)
- Alert (be prepared)

**POP DENSITY (People/Km<sup>2</sup>)**  
Source: JRC GHSL

- 500
- > 25 000

Main port Main airport



© European Union, 2019. Map produced by JRC. The boundaries and the names shown on this map do not imply official endorsement or acceptance by the European Union.