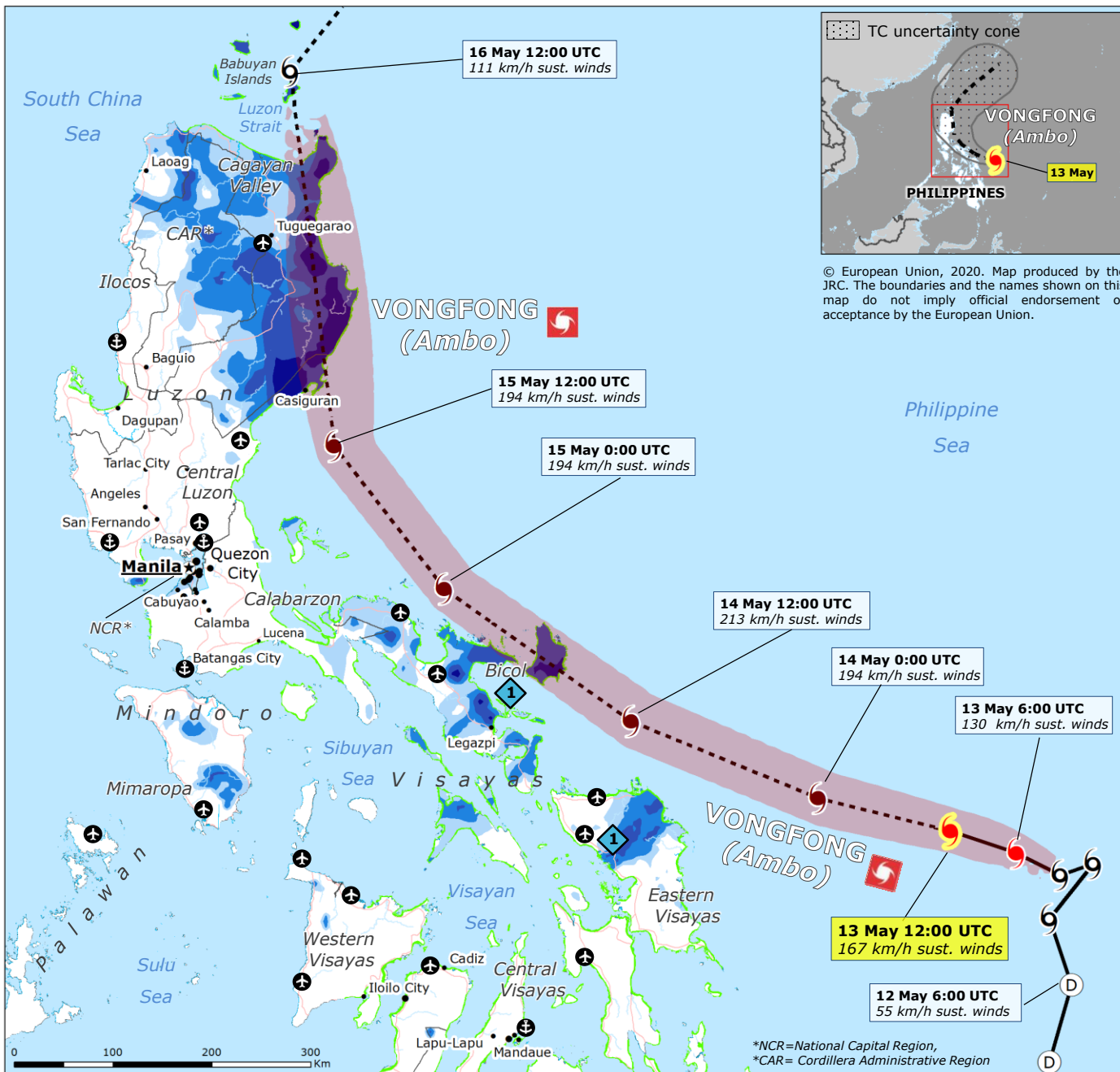


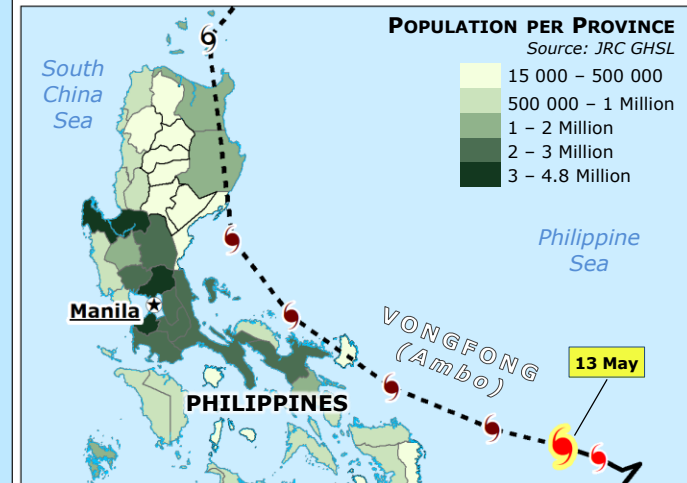
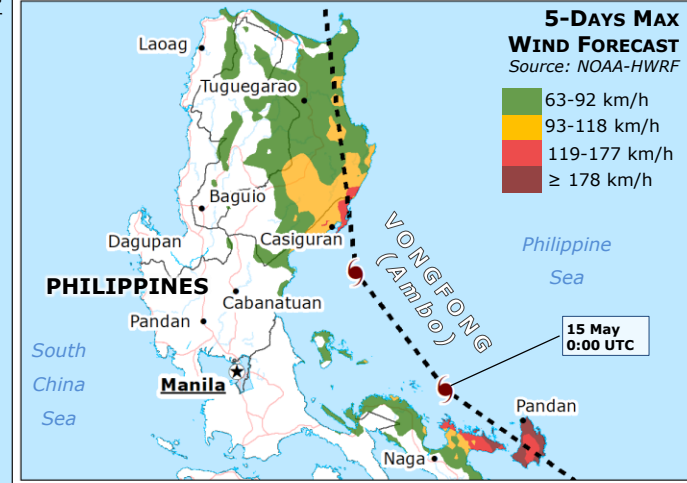
Philippines | Tropical Cyclone VONGFONG (Ambo)



TROPICAL CYCLONE (TC)

- Source: [GDACS](#), [JTWC](#)
- Current position
 - Past track - - - - Forecast track
- Intensity**
- Ⓚ < 63 km/h
 - Ⓛ 63-118 km/h
 - Ⓜ 119-177 km/h
 - Ⓝ ≥ 178 km/h
- Wind buffer**
- >118 km/h
 - ≤ 1 m
- STORM SURGE**
- Source: [JRC](#), [GDACS](#)

- 🚨 [GDACS](#) Red alert
- 5-DAYS RAINFALL FORECAST**
(mm)
- Source: [HWRF](#)
- 50-100
 - 100-200
 - 200-400
 - 400-800
- ⚠️ Severe Tropical storm signal #1
Source: [PAGASA](#)
 - Region border
 - Ⓜ Main port Ⓜ Main airport



*NCR=National Capital Region,
*CAR= Cordillera Administrative Region