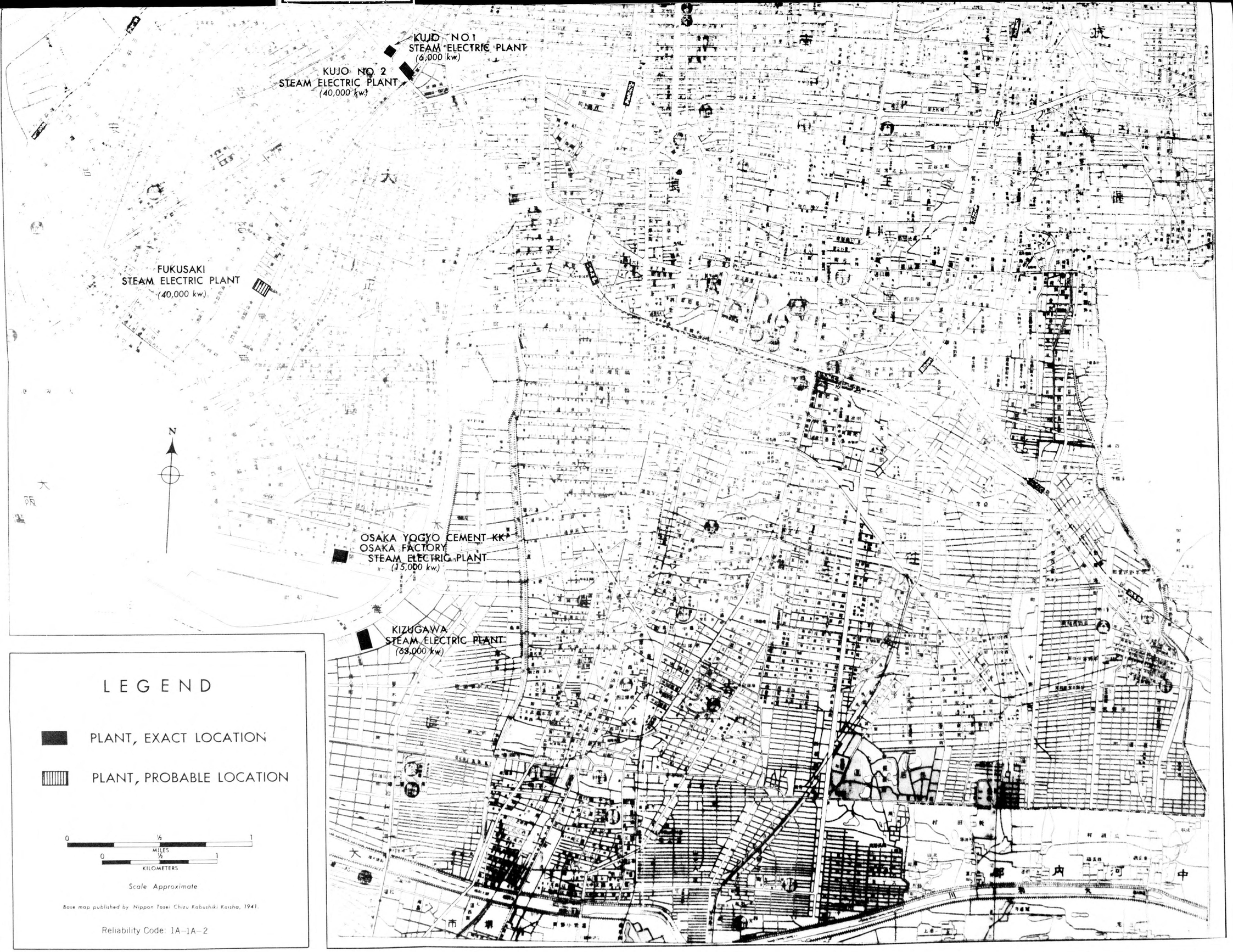

NO. A–5271, R & A, OSS
8 DECEMBER 1944

LITHOGRAPHED IN THE REPRODUCTION BRANCH, OSS

DISTRIBUTED RESTRICTED

MAJOR POWER PLANTS AND POWER EQUIPMENT MANUFACTURERS

IN THE CITY OF

A M A G A S A K I

HYOGO-KEN

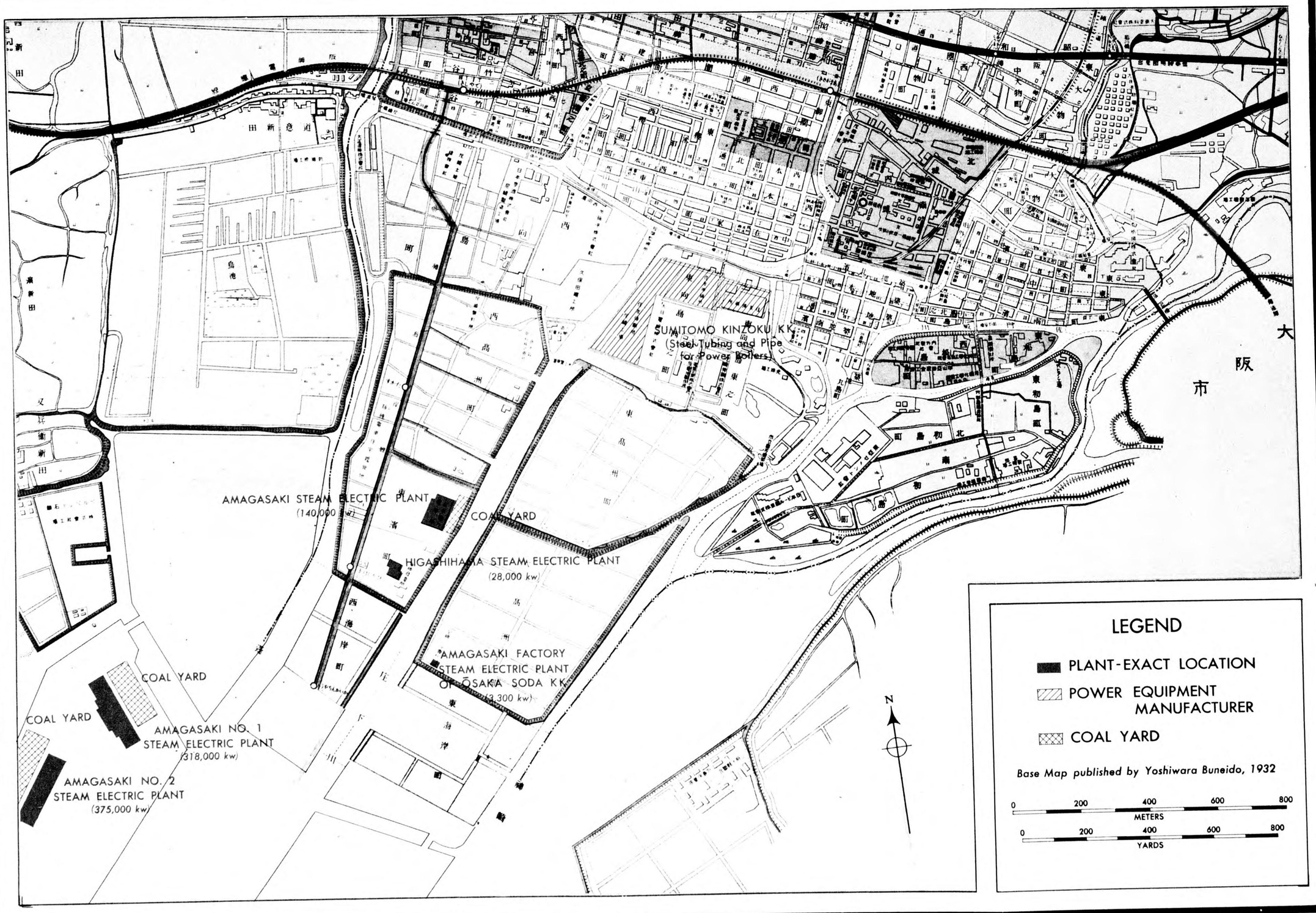

NO. A-5275-R & A, OSS
30 DECEMBER 1944

RESTRICTED

LITHOGRAPHED IN THE REPRODUCTION BRANCH, OSS

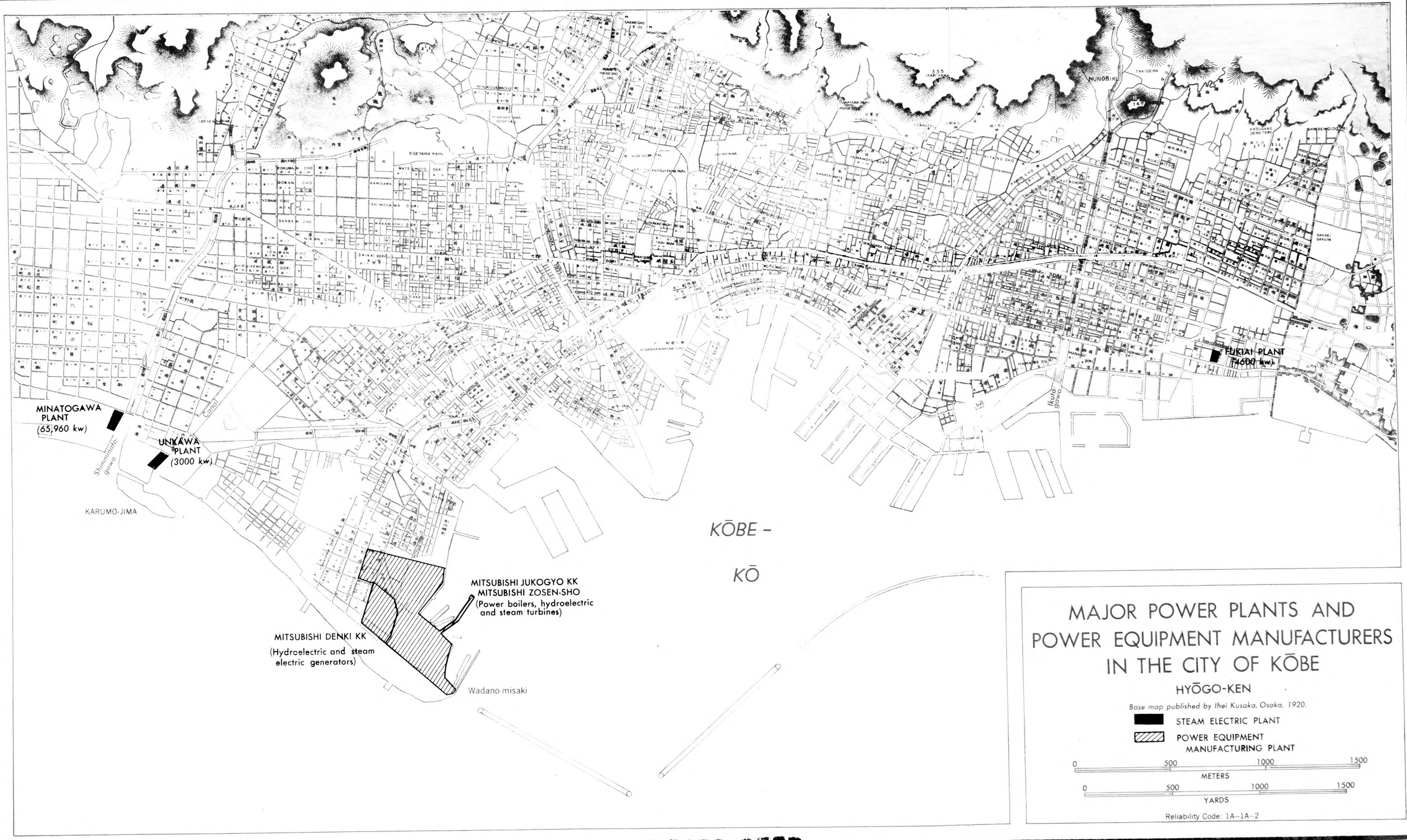

RESTRICTED

CONFIDENTIAL

NO. A–5272, R & A, OSS
3 DECEMBER 1944

LITHOGRAPHED IN THE REPRODUCTION BRANCH, OSS

MAJOR POWER PLANTS
IN THE
CITY OF UBE
YAMAGUCHI-KEN

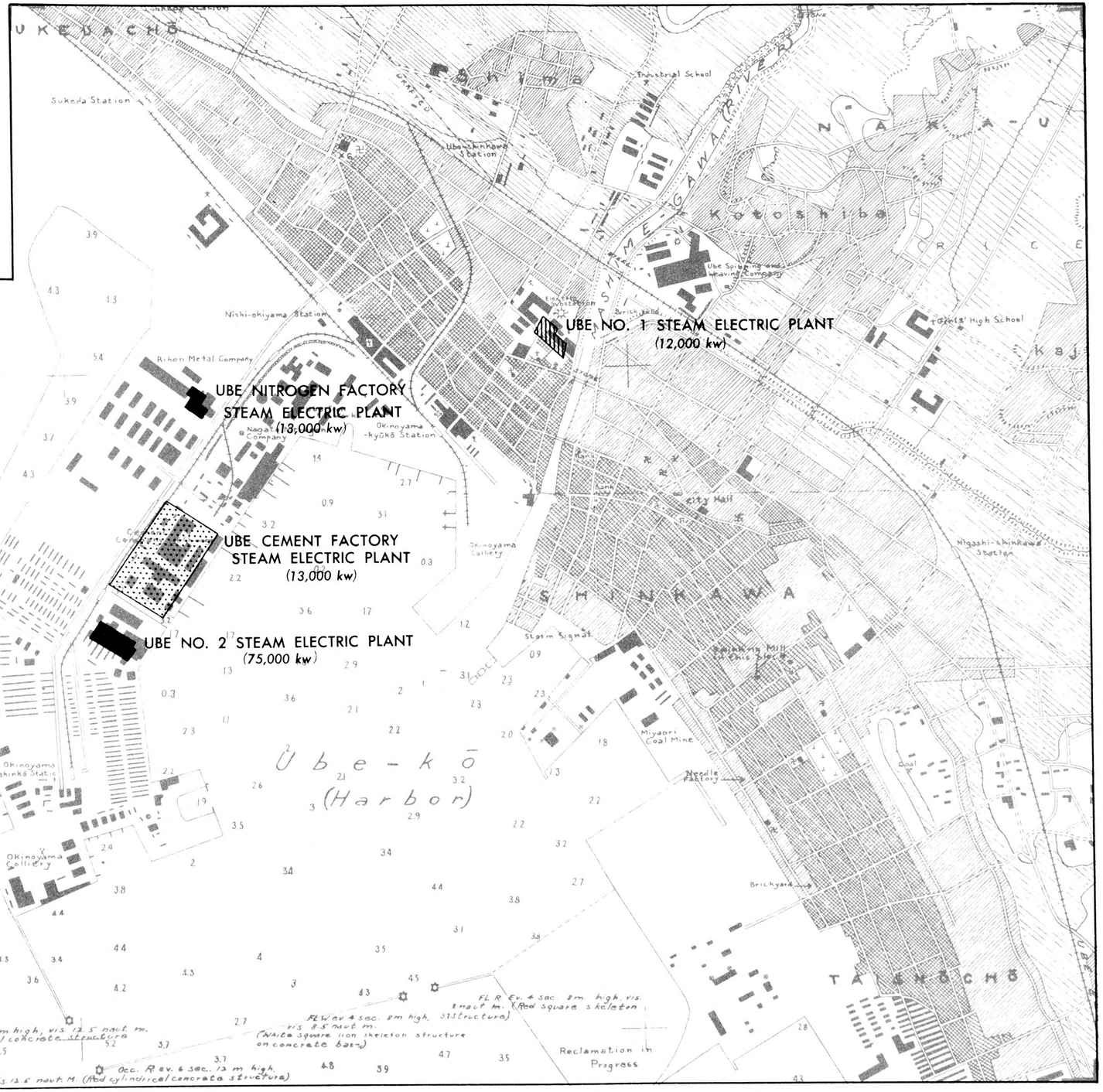

LEGEND

- PLANT- EXACT LOCATION
- PLANT- PROBABLE LOCATION
- FACTORY COMPOUND-EXACT LOCATION OF PLANT UNKNOWN

Base map, "Ube", 1:10,000, published by Army Map Service

0 500 1000 METERS

0 500 1000 YARDS

NO. A-5274—R & A, OSS
15 DECEMBER 1944

LITHOGRAPHED IN THE REPRODUCTION BRANCH, OSS