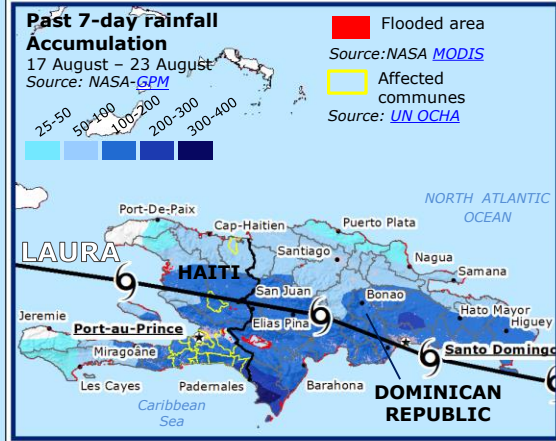
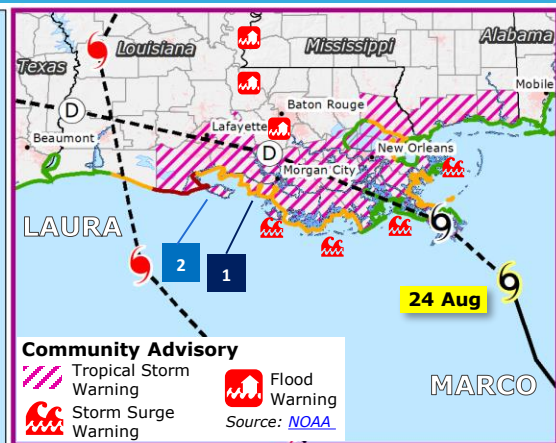
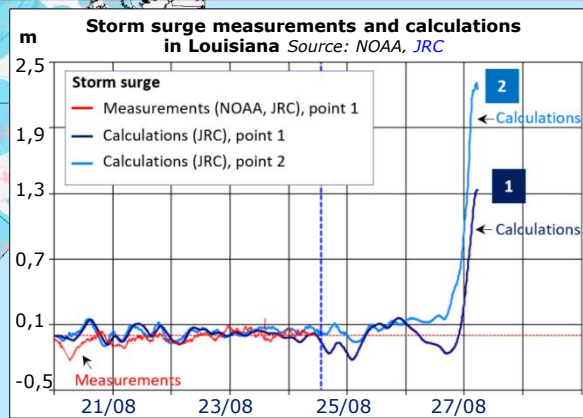
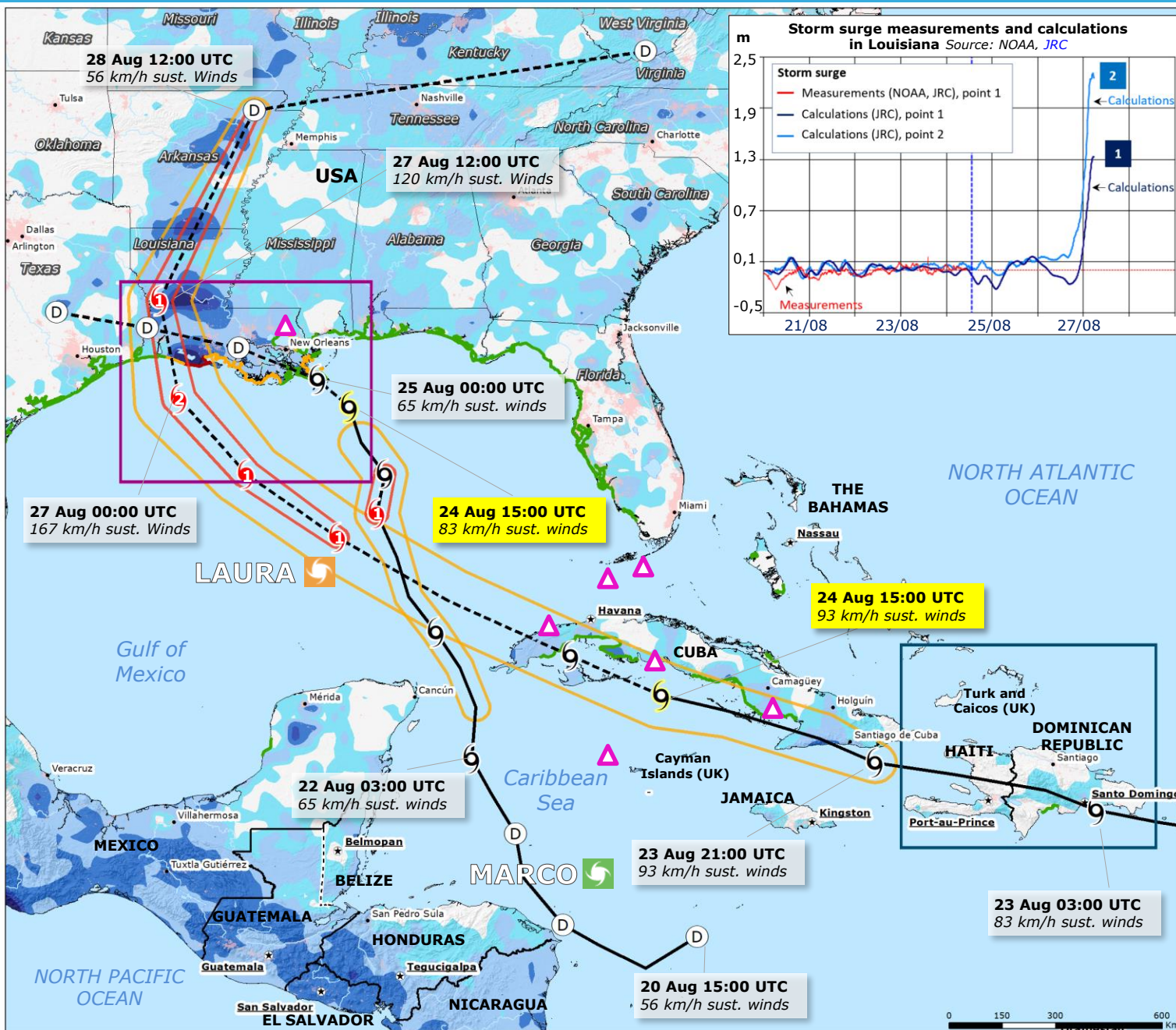


# The Caribbean, USA | Tropical Cyclone Activity



**Tropical Cyclone (TC)**  
 Source: GDACS, NOAA

- Current position
- Forecast track
- Past track
- Ⓧ < 63 km/h Tropical Depression
- Ⓧ 63-118 km/h Tropical Storm
- Ⓧ 119-177 km/h Cat. 1-2 Hurricane

**Wind buffer**

- ≥ 119 km/h
- 93-118 km/h

**Storm surge**  
 Source: JRC, GDACS

- ≤ 1 m
- > 2 m
- 1-2 m

**7-day rainfall forecast**  
 Source: NOAA-GFS

- 25-50
- 50-100
- 100-200
- 200-300
- 300-400

**Community Advisory**

- ⚠ Tropical storm warning (Source: NOAA)
- 🚨 Orange alert (GDACS)
- 🏠 Populated area

Source: JRC GHSL

