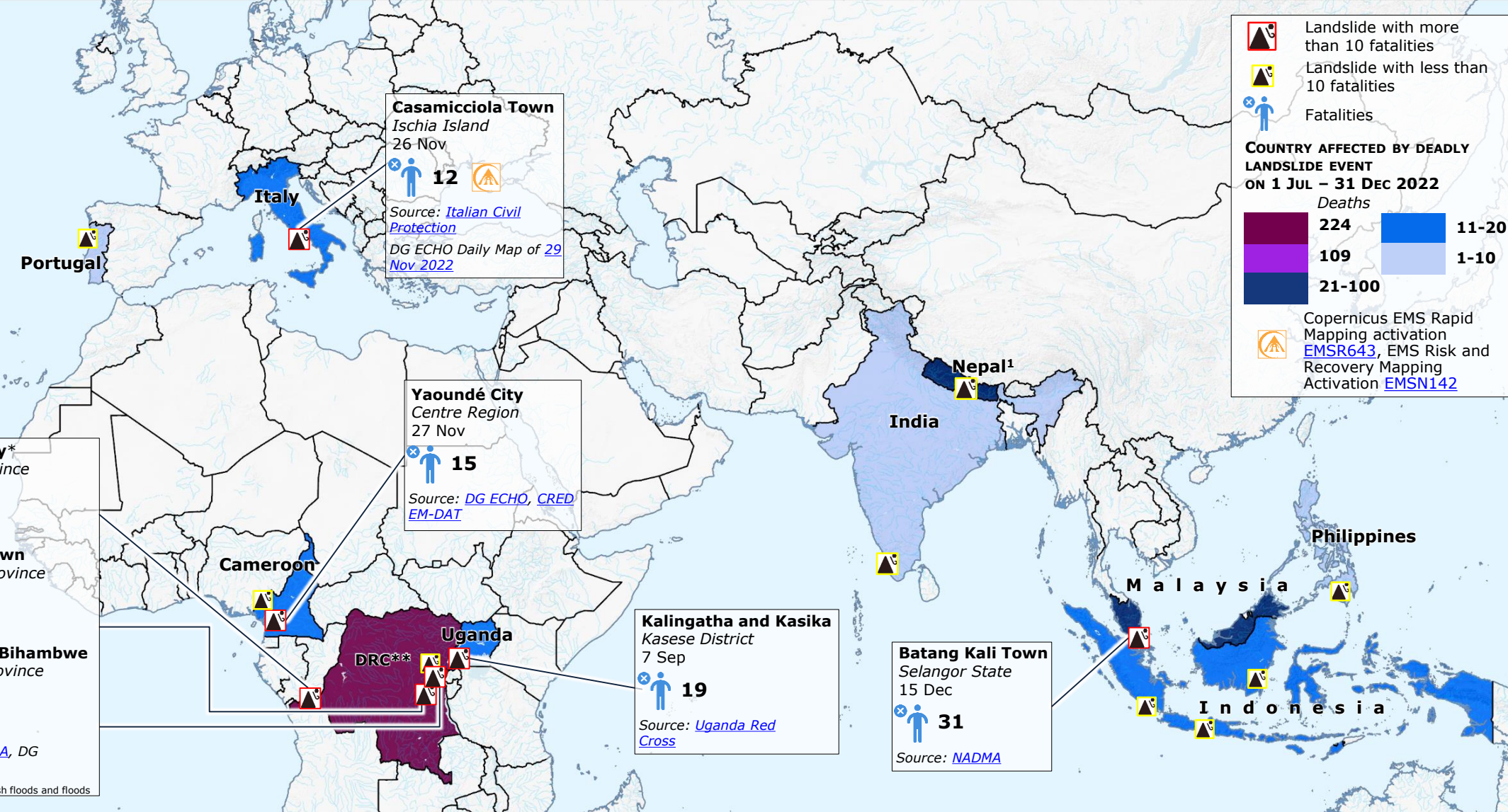
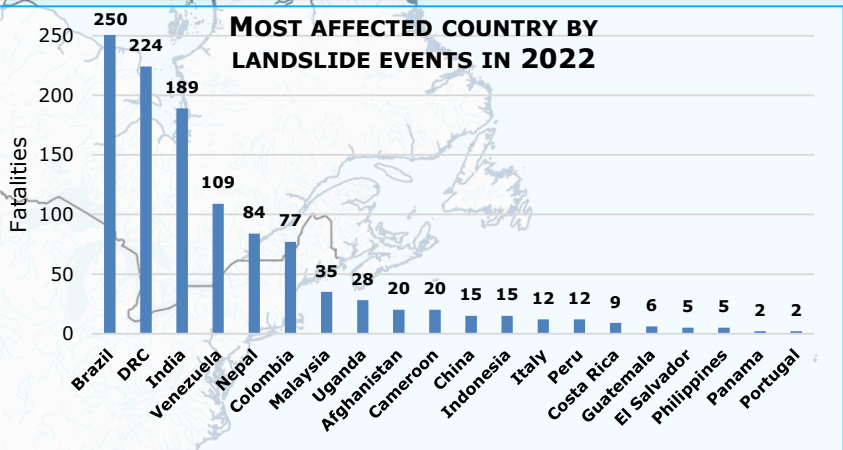


# Global overview of landslides 01 July – 31 December 2022



**Kinshasa City\***  
Kinshasa Province  
12-13 Dec  
169 fatalities  
Source: UN OCHA, DG ECHO #1, #2

**Kamituga Town**  
South Kivu Province  
21 Nov  
16 fatalities

**Rubaya and Bihambwe**  
North Kivu Province  
17-18 Nov  
32 fatalities  
Source: UN OCHA, DG ECHO #1, #2

\*\*Due to landslides, flash floods and floods

**Legend**

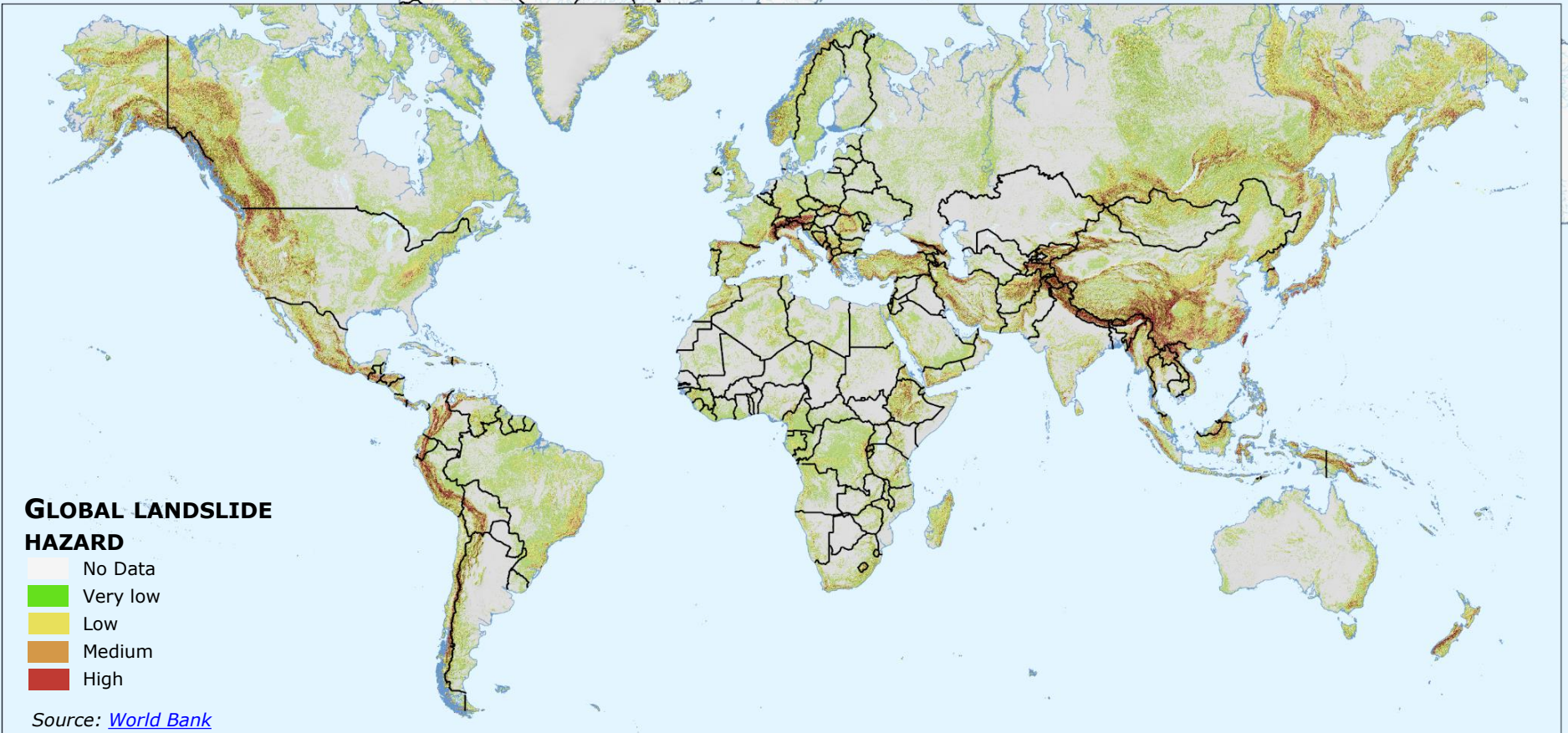
- Landslide with more than 10 fatalities
- Landslide with less than 10 fatalities
- Fatalities

**COUNTRY AFFECTED BY DEADLY LANDSLIDE EVENT ON 1 JUL – 31 DEC 2022**

Deaths

224	11-20
109	1-10
21-100	

Copernicus EMS Rapid Mapping activation EMSR643, EMS Risk and Recovery Mapping Activation EMSN142



174 fatalities occurred in 16 Districts of Nepal (Achhaam, Bajura, Dang, Dhading, Dolpa, Humla, Kalikot, Kaski, Kathmandu, Kavrepalanchowk, Makawanpur, Mugu, Myagdi, Pyuthan, Rukum West, Salyan, Jumla) due to more than 15 landslide events with less than 10 fatalities.

\*\*Democratic Republic of the Congo

The mapped landslide events and CRED EM-DAT data are non exhaustive; [click here for more info on the data.](#)

Other maps on global landslides overview over the past years are available on the [ERCC portal.](#)

Source: DG ECHO, DRR Portal, PNA.GOV, Defesa Civil Bra, Italian Civil Protection, INDECI, SINAPROC, Gobierno Aragua, NDMIIndia, Uganda Red Cross, UN OCHA, Uganda Red Cross, CRED EM-DAT, BNPB, Civil Protection El Salvador, UNGRD, CNE.

© European Union, 2023. Map produced by the JRC. It may not represent the latest updated official data. The boundaries and the names shown on this map do not imply official endorsement or acceptance by the European Union