

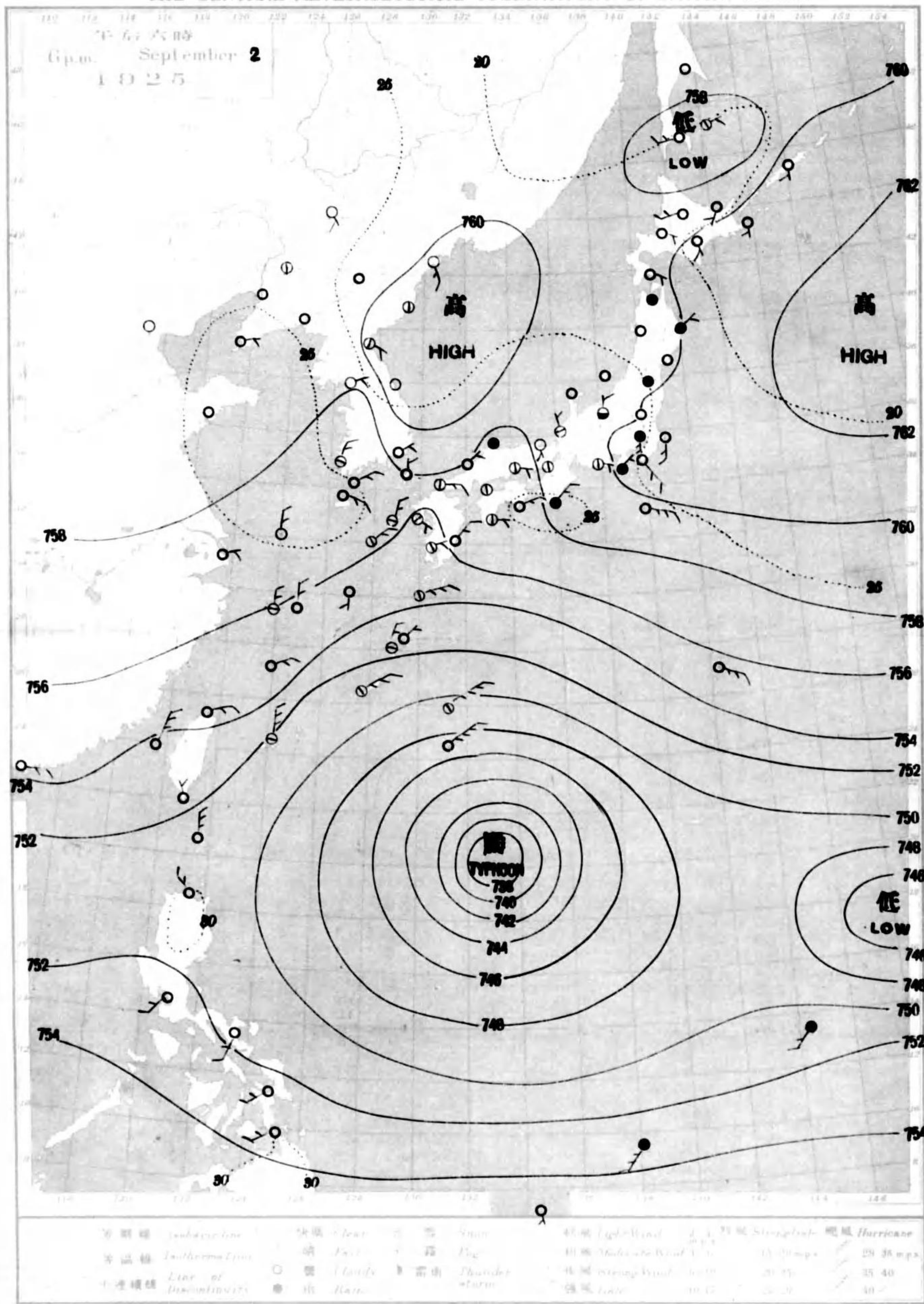
八月廿九日午前六時各地觀測表
OBSERVATIONS at 6 a.m. (135 M.S.T.) August 30 1925

STATIONS	Air Temp		Wind		Clouds		Precip	Weather	STATIONS	Air Temp		Wind		Clouds		Precip	Weather
	Obs.	Surf.	Dir.	Vel.	Am.	Form				Obs.	Surf.	Dir.	Vel.	Am.	Form		
札幌 Sapporo	54.0	27.4	WSW	4	10	K	e	-	札幌 Sapporo	57.5	21.1	-	0	9	SK	e	-
仙台 Sendai	53.7	25.8	KNE	3	4	SK	bc	2	仙台 Sendai	57.3	21.6	-	0	10	SK	e	-
東京 Tokyo	54.9	25.2	NW	2	6	SK	bc	3	東京 Tokyo	58.0	24.8	-	1	10	S	e	-
神戶 Kobe	53.4	26.2	-	1	1	SK	b	-	神戶 Kobe	58.1	22.6	-	0	10	SK	e	-
大阪 Osaka	53.6	26.6	NNE	2	0	SK	b	-	大阪 Osaka	57.5	23.8	-	0	10	S	e	-
名古屋 Nagoya	53.5	26.0	E	2	1	SK	b	-	名古屋 Nagoya	57.9	21.9	-	1	10	S	e	-
京都 Kyoto	55.4	26.0	SE	4	1	K	b	-	京都 Kyoto	57.9	21.3	SE	2	10	S	e	-
福岡 Fukuoka	56.7	25.7	E	3	6	SK	bc	-	福岡 Fukuoka	57.9	19.6	W	2	10	SK	e	-
北九州 Kitakyushu	57.5	24.0	-	0	2	SK	b	-	北九州 Kitakyushu	58.1	20.1	-	0	10	N	e	8
熊本 Kumamoto	58.0	23.9	-	1	2	SK	b	-	熊本 Kumamoto	57.2	18.8	-	0	10	SC	e	-
鹿儿岛 Kagoshima	57.6	24.6	WSW	2	0	K	b	-	鹿儿岛 Kagoshima	57.9	18.5	SSE	2	10	SK	e	-
那霸 Naha	57.7	24.7	-	1	2	SK	b	-	那霸 Naha	58.5	14.4	-	0	10	CS	e	-
台北 Taipei	58.3	26.5	SW	3	8	KN	c	-	台北 Taipei	57.5	17.3	SSE	4	10	CS	e	-
香港 Hong Kong	58.5	22.4	-	1	0	C	b	-	香港 Hong Kong	59.2	13.0	-	0	10	KC	f	-
上海 Shanghai	58.1	24.4	W	3	1	SK	b	-	上海 Shanghai	58.3	14.8	-	0	10	CK	e	-
天津 Tianjin	57.2	23.2	-	0	0	-	-	-	天津 Tianjin	57.8	16.8	-	1	8	SC	e	-
北京 Peking	58.1	23.2	E	3	0	-	-	-	北京 Peking	57.9	13.5	-	1	10	SC	e	-
烟台 Yantai	58.4	24.4	-	1	3	SK	bc	-	烟台 Yantai	57.7	18.6	-	1	10	KC	e	-
青岛 Qingdao	56.9	24.8	-	0	0	-	-	-	青岛 Qingdao	56.7	17.6	W	5	10	SK	c	-
大连 Dalian	57.1	23.1	-	1	6	CS	bc	-	大连 Dalian	56.7	13.0	-	0	0	-	-	-
旅顺 Lushan	57.2	23.4	-	1	0	-	-	-	旅顺 Lushan	56.2	13.9	-	1	1	SK	b	-
威海 Weihai	57.3	25.1	-	0	10	S	c	-	威海 Weihai	54.8	27.0	SW	7	10	SK	e	-
烟台 Yantai	57.5	24.1	-	1	10	CS	c	-	烟台 Yantai	54.5	27.2	SW	8	10	CS	c	-
威海 Weihai	58.1	25.2	E	2	10	SK	c	-	威海 Weihai	53.1	26.3	SSW	8	10	N	c	3
烟台 Yantai	57.9	24.0	-	0	0	-	-	-	烟台 Yantai	49.5	23.0	SW	4	10	SK	e	176
威海 Weihai	58.3	21.3	-	0	10	SK	c	-	威海 Weihai	53.3	21.6	-	0	10	N	r	54
烟台 Yantai	58.8	22.0	-	1	0	SK	b	-	烟台 Yantai	54.1	18.6	E	8	10	N	r	188
威海 Weihai	57.1	26.7	SSW	7	8	K	c	6	威海 Weihai	56.6	15.7	N	6	10	N	r	20
烟台 Yantai	57.4	25.6	SSW	4	10	SK	c	1	烟台 Yantai	57.1	16.3	-	0	10	N	r	-
威海 Weihai	57.2	25.0	-	0	10	K	c	-	威海 Weihai	53.3	14.9	-	0	10	N	r	9
烟台 Yantai	56.9	25.2	SE	3	4	K	bc	-	烟台 Yantai	51.8	16.2	N	5	10	N	r	41
威海 Weihai	57.0	27.4	SSW	5	10	SK	c	-	威海 Weihai	53.6	17.9	NW	6	3	SK	bc	4
烟台 Yantai	57.0	25.5	-	1	4	SK	bc	-	烟台 Yantai	54.0	17.0	N	3	1	CK	b	1
威海 Weihai	56.2	24.1	NE	2	10	SC	e	-	威海 Weihai	54.7	17.7	NNE	2	7	SK	bc	-
烟台 Yantai	55.9	22.3	-	0	1	CK	b	-	烟台 Yantai	56.5	14.1	-	0	3	KC	bc	-
威海 Weihai	56.8	25.4	S	2	10	CS	c	-	威海 Weihai	57.1	19.0	-	0	7	?	e	-
烟台 Yantai	58.3	24.3	-	1	7	S	f	-	烟台 Yantai	54.8	19.8	N	10	10	SK	e	71
威海 Weihai	58.5	24.0	-	0	10	SK	c	-	威海 Weihai	57.0	22.3	W	2	10	SK	e	-
烟台 Yantai	59.0	23.3	-	1	2	SK	b	-	烟台 Yantai								
威海 Weihai	58.9	22.4	NE	2	9	SK	c	-	威海 Weihai								
烟台 Yantai	59.0	25.3	-	1	10	KN	c	-	烟台 Yantai								
威海 Weihai	58.4	24.8	-	0	10	SK	c	-	威海 Weihai								
烟台 Yantai	58.3	25.3	SSW	2	2	S	c	-	烟台 Yantai								
威海 Weihai	58.2	24.7	SSW	2	2	K	b	-	威海 Weihai								
烟台 Yantai	57.9	24.8	-	0	10	N	r	-	烟台 Yantai								
威海 Weihai	58.4	25.1	SSE	4	7	S	bc	-	威海 Weihai								
烟台 Yantai	58.4	25.2	SSW	4	0	-	-	-	烟台 Yantai								
威海 Weihai	59.7	25.0	SW	3	10	S	c	-	威海 Weihai								
烟台 Yantai	58.9	25.3	KNE	2	10	N	c	-	烟台 Yantai								
威海 Weihai	58.8	20.8	-	1	10	S	f	-	威海 Weihai								
烟台 Yantai	60.4	17.6	-	0	10	C	f	-	烟台 Yantai								
威海 Weihai	59.1	21.2	W	2	10	S	c	-	威海 Weihai								
烟台 Yantai	59.2	18.1	-	0	0	SK	b	-	烟台 Yantai								
威海 Weihai	57.7	20.4	-	0	0	-	-	-	威海 Weihai								
烟台 Yantai	58.5	23.6	-	1	10	SK	c	-	烟台 Yantai								
威海 Weihai	58.1	24.3	-	1	0	SK	b	-	威海 Weihai								
烟台 Yantai	58.6	20.3	-	1	10	S	e	1	烟台 Yantai								
威海 Weihai	58.2	24.5	-	0	10	SC	f	-	威海 Weihai								
烟台 Yantai	57.6	23.6	-	0	10	S	e	-	烟台 Yantai								
威海 Weihai	59.0	22.7	-	1	10	KC	c	-	威海 Weihai								
烟台 Yantai	59.6	16.8	SE	6	10	S	f	-	烟台 Yantai								
威海 Weihai	57.1	22.1	S	2	3	C	bc	-	威海 Weihai								
烟台 Yantai	56.6	21.7	-	1	1	C	b	-	烟台 Yantai								
威海 Weihai	55.8	25.2	SSE	3	7	CS	bc	-	威海 Weihai								
烟台 Yantai	56.1	24.0	-	0	0	-	-	-	烟台 Yantai								
威海 Weihai	56.6	21.0	-	0	2	KC	b	-	威海 Weihai								
烟台 Yantai	57.0	22.0	-	0	9	KC	e	-	烟台 Yantai								
威海 Weihai	56.6	23.9	-	1	10	KC	c	-	威海 Weihai								

八月廿九日午后六時各地觀測表
OBSERVATIONS at 6 p.m. (135 M.S.T.) August 29 1925

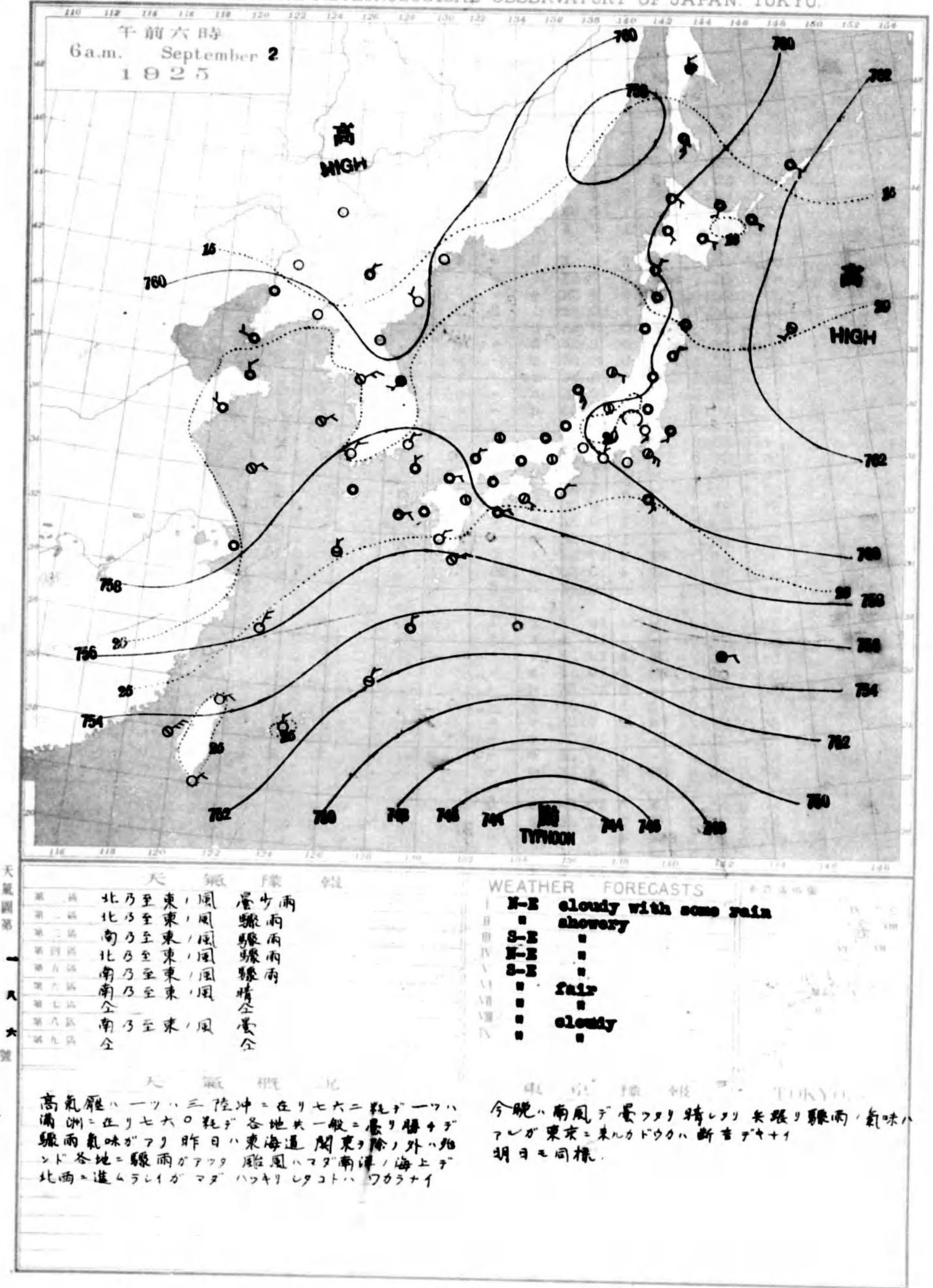
STATIONS	Air Temp		Wind		Clouds		Precip	Weather	STATIONS	Air Temp		Wind		Clouds		Precip	Weather
	Obs.	Surf.	Dir.	Vel.	Am.	Form				Obs.	Surf.	Dir.	Vel.	Am.	Form		
台北 Taipei	54.6	27.1	W	3	10	N	r	-	台北 Taipei	56.7	22.6	-	1	10	N	r	6
基隆 Keelung	53.3	27.8	E	2	10	N	r	-	基隆 Keelung	58.8	19.4	E	7	10	N	r	6
新竹 Hsinchu	53.3	30.4	NNE	5	1	C	b	-	新竹 Hsinchu	59.1	18.6	NW	3	10	N	r	-
台中 Taichung	53.0	30.6	SE	3	10	SK	c	-	台中 Taichung	59.1	20.9	-	0	10	SC	e	-
台南 Tainan	55.1	28.8	SE	6	4	SK	bc	-	台南 Tainan	58.7	16.3	-	0	10	N	r	-
高雄 Keelung	56.7	27.9	E	3	3	SK	bc	-	高雄 Keelung	56.7	16.2	N	5	10	N	r	-
基隆 Keelung	57.4	29.3	SSE	2	8	SK	c	-	基隆 Keelung	56.8	17.1	NNE	9	10	N	r	-
新竹 Hsinchu	58.0	28.7	-	1	10	SC	c	-	新竹 Hsinchu	58.0	20.6	N	2	10	SK	e	-
台中 Taichung	58.6	28.2	NW	2	9	SK	c	-	台中 Taichung	58.5	21.2	-	0	10	S	e	-
台南 Tainan	57.2	29.5	SW	4	9	SK	c	-	台南 Tainan	58.3	22.9	-	1	10	CS	e	-
高雄 Keelung	58.3	28.3	-	0	1	C	b	-	高雄 Keelung	58.3	24.3	KNE	2	0	SK	b	-
基隆 Keelung	58.0	28.8	-	1	0	C	b	-	基隆 Keelung	58.2	19.4	N	10	10	S	r	3
新竹 Hsinchu	57.8	27.5	W	2	0	CS	b	-	新竹 Hsinchu	58.3	31.2	SSE	5	8	CS	c	-
台中 Taichung	56.8	28.3	-	1	2	K	b	-	台中 Taichung	56.6	29.4	E	6	4	KC	bc	-
台南 Tainan	57.9	27.1	-	1	10	SK	c	-	台南 Tainan	57.0	-	NE	5	2	SK	b	-
高雄 Keelung	57.0	28.4	-	0	10	KN	c	-	高雄 Keelung								
基隆 Keelung	57.4	29.3	-	1	7	SK	bc	-	基隆 Keelung								

中央氣象臺天氣圖
WEATHER CHART.
THE CENTRAL METEOROLOGICAL OBSERVATORY OF JAPAN, TOKYO.



明治廿七年三月七日第三種郵便物認可
大正十四年九月三日發行
東京市編田部千代田町一十八番地
東京市編田部千代田町一十八番地
東京市編田部千代田町一十八番地

中央氣象臺天氣圖
WEATHER CHART.
THE CENTRAL METEOROLOGICAL OBSERVATORY OF JAPAN, TOKYO.



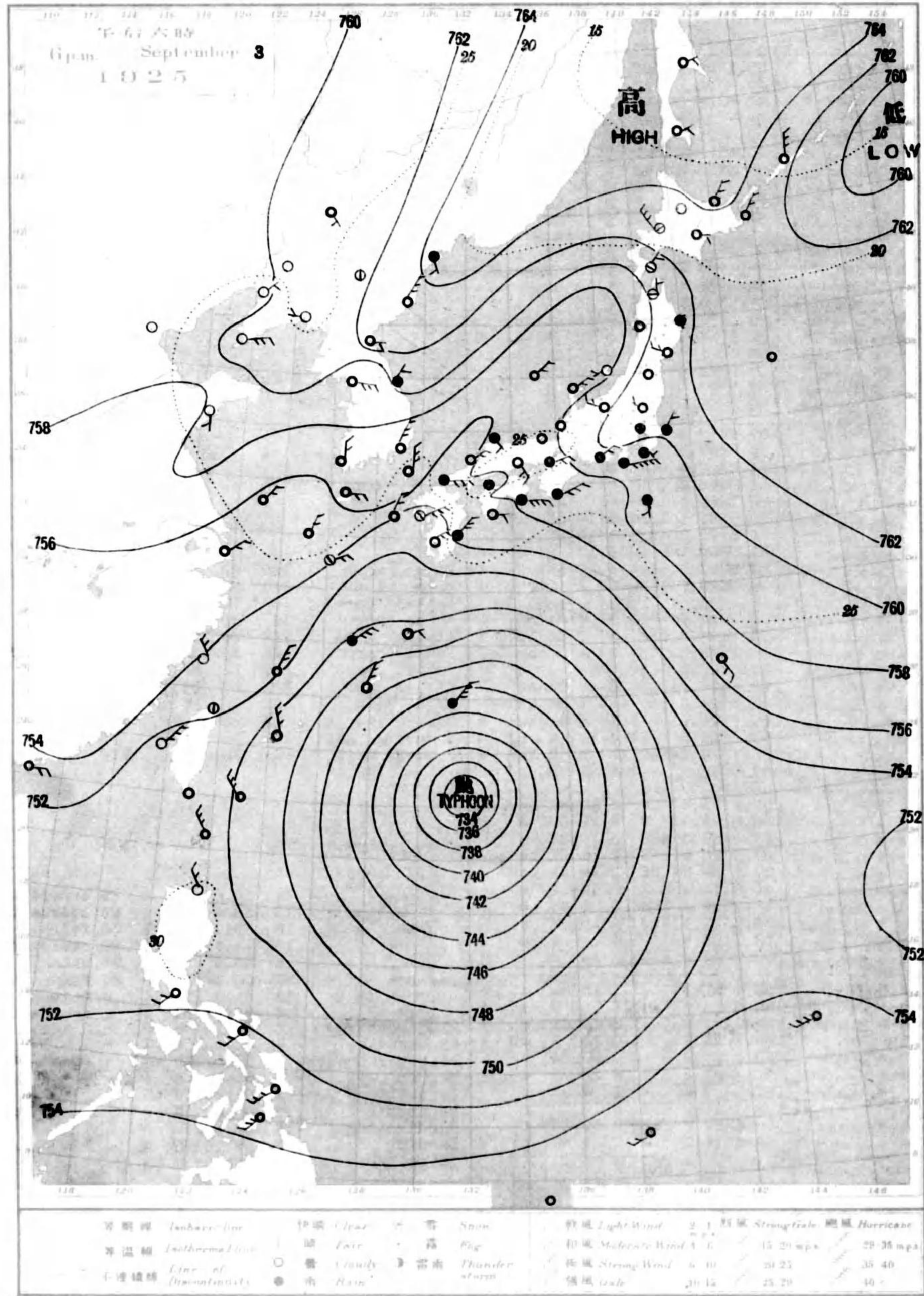
九月壹 日午前六時各地觀測表
OBSERVATIONS at 6a.m. (135° M.S.T.) September 1 1925

STATIONS	Air Press. mm.	Air Temp. °C	Wind		Clouds		Weath.	Precip. mm.	STATIONS	Air Press. mm.	Air Temp. °C	Wind		Clouds		Weath.	Precip. mm.
			Dir.	Vel.	Dir.	Vel.						Dir.	Vel.	Dir.	Vel.		
Palau	54.6	23.7	SW	6 10	K	c	-	-	山形 Yamagata	56.1	22.8	-	1 10	N	c	-	-
Kōsuyun	53.8	26.6	NE	5 2	SK	b	-	-	秋田 Akita	56.1	21.4	-	1 10	SK	c	1	-
Taitō	55.7	24.0	NW	2 4	KC	bc	-	-	水戸 Mito	57.4	25.0	S	3 10	S	c	-	-
Tainan	54.0	26.6	-	1 10	SK	c	-	-	金山 Kanayama	57.3	23.8	-	0 10	SK	c	-	-
Hōko	54.0	26.6	S	2 0	-	b	-	-	石巻 Isinomaki	57.3	23.7	NW	2 10	SK	c	-	-
Taihoku	55.5	24.6	E	4 0	SK	b	-	-	長澤 Midusawa	57.5	22.8	-	1 10	SK	c	-	-
Isigakizima	55.0	24.4	NE	2 1	K	b	1	-	藤岡 Morioka	57.7	21.7	-	1 10	N	r	-	-
Naha	54.7	22.2	NNE	2 10	SK	e	-	-	宮古 Miyako	56.5	22.6	N	2 9	SK	c	-	-
Naze	55.4	23.2	-	1 7	SK	bc	-	-	青森 Aomori	57.7	20.4	-	1 10	N	c	1	-
Kagosima	56.7	24.5	-	1 10	N	c	-	-	函館 Hakodate	56.3	19.9	NW	4 5	KC	bc	14	-
Miyazaki	57.1	22.9	-	1 10	SK	r	-	-	Suttu	57.8	20.5	NW	9 10	SK	c	8	-
Kumamoto	56.6	24.3	-	1 10	SK	c	1	-	Sapporo	57.3	19.0	NW	6 4	N	bc	4	6
Asizuri	57.8	25.6	S	3 10	KN	c	4	-	Haboro	57.3	17.2	SSW	4 4	SK	bc	6	4
Kōti	57.6	24.2	-	1 10	SK	c	3	-	Asahigawa	57.3	17.0	NW	3 10	S	c	4	4
Muroto	57.9	24.0	S	3 10	SK	c	3	-	Obihiro	56.1	10.1	-	1 4	CS	bc	9	9
Tokushima	57.0	25.3	S	2 10	SK	c	-	-	Abasiri	55.8	17.0	NW	5 10	N	r	3	3
Wakayama	57.6	25.0	-	0 9	C	c	-	-	Kusiro	54.0	15.5	NNE	2 10	S	f	8	8
Simotsuki	56.4	25.0	S	3 10	KC	c	5	-	Nemuro	55.2	17.0	W	4 6	SK	bc	26	26
Oita	56.7	24.6	-	0 10	N	c	1	-	Syana	52.6	14.1	SE	4 10	N	r	3	3
Matuyama	57.3	24.1	-	0 10	SK	c	-	-	Otomari	56.8	12.8	-	1 0	-	b	4	4
Tadetu	56.9	25.0	-	1 3	KC	bc	-	-	Sikka	55.0	13.6	-	1 0	-	b	-	-
Hirosima	57.4	23.8	-	1 10	SK	c	9	-	Husan	57.3	23.6	N	3 10	SK	c	-	-
Okuyama	57.0	24.4	-	1 8	SK	c	-	-	Saisyūtō	58.3	20.4	-	1 10	K	c	-	-
Kobe	57.7	26.1	SSW	3 10	SK	c	-	-	Moppe	57.9	19.7	N	2 9	SK	c	-	-
Osaka	57.5	25.2	-	1 9	CS	c	-	-	Zinsen	58.2	17.8	ENE	2 10	S	f	-	-
Kyoto	57.8	23.6	-	0 10	SK	c	-	-	Kōryo	58.4	19.2	SW	3 9	SK	c	-	-
Yagi	57.9	21.9	-	0 9	KC	c	-	-	Gensan	59.4	18.7	NW	3 10	CS	c	-	-
Tomie	57.2	21.6	-	0 2	K	b	-	-	Zyōsin	60.7	16.7	-	1 6	SK	bc	11	11
Nagasaki	57.1	22.3	-	1 2	SK	b	-	-	Yūki	60.1	17.0	NW	3 4	CK	bc	11	11
Saga	57.3	24.0	-	0 10	SK	c	4	-	Tyūkotin	61.6	9.5	-	0 0	-	b	5	5
Hukuoka	56.8	24.0	-	0 10	SK	c	1	-	Ryūganpo	59.2	16.0	N	4 1	C	b	-	-
Fukuroi	57.2	20.9	-	0 10	KC	c	-	-	Dairen	61.1	18.4	WNW	2 2	CS	b	-	-
Simotsuki	56.8	24.2	-	1 10	SK	c	10	-	Yinkow	60.7	14.6	-	0 0	-	b	-	-
Isumi	57.4	22.9	-	1 10	N	r	17	-	Mukden	60.6	14.1	E	2 0	-	b	-	-
Sakai	56.1	23.1	-	0 10	N	t	53	-	Changchun	60.9	12.3	S	2 0	-	b	-	-
Miyadu	57.0	24.1	-	1 10	N	r	29	-	Tientsin	60.3	20.4	-	1 8	KC	c	-	-
Tu	58.0	23.8	-	1 9	CS	c	-	-	Tsingtau	60.2	19.2	NE	7 1	CS	b	-	-
Gifu	57.7	25.2	SE	5 10	N	r	2	-	Shanghai	60.2	19.6	-	0 7	CK	bc	22	22
Nagoya	58.6	24.7	SSE	5 8	CK	c	-	-	Rasazima								
Hamamatu	59.1	25.1	SSW	3 10	C	c	-	-	Oogurizima								
Nagaturo	59.8	24.6	SW	6 7	CS	bc	-	-									
Nunadu	58.8	25.4	SW	3 10	SK	c	1	-									
Yokohama	58.4	25.2	S	4 7	C	bc	-	-									
Tokyo	57.8	25.5	SSW	4 9	CS	c	-	-									
Sumagaya	57.3	23.3	-	1 10	N	c	-	-									
Noto	58.9	24.2	S	11 9	C	c	-	-									
Tyōsi	58.4	23.2	SW	8 7	CS	bc	-	-									
Hattiyozima	60.0	24.2	SSW	2 7	S	bc	-	-									
Titizima	56.5	25.9	E	3 10	N	c	-	-									
Tukubasan	57.6	20.2	SSW	4 10	S	f	-	-									
Takayama	58.7	21.5	-	1 10	N	r	3	-									
Idu	59.3	22.4	W	2 10	SK	c	3	-									
Natsumata	57.7	22.8	SSE	2 9	SK	c	-	-									
Sagami	57.3	22.4	-	0 10	SK	c	-	-									
Kōfu	58.6	23.2	-	0 10	CS	c	-	-									
Maebashi	57.5	24.5	-	1 10	SK	c	-	-									
Asio	57.2	21.7	-	1 10	KN	c	-	-									
Utunomiya	57.9	24.3	-	0 10	N	r	-	-									
Hukusima	57.0	23.3	-	0 10	K	c	-	-									
Hikone	57.7	24.6	-	1 10	SK	c	-	-									
Hankow	59.3	18.1	S	5 10	S	f	2	-									
Huku	57.1	24.4	-	1 10	SK	c	6	-									
Kanazawa	57.1	23.4	E	3 10	N	t	16	-									
Miyazaki	57.8	20.9	ENE	2 10	N	t	9	-									
Husaki	57.8	23.2	N	3 10	SK	c	35	-									
Tokuta	58.0	23.2	-	1 10	N	c	26	-									
Niigata	58.2	23.2	NE	2 10	N	r	11	-									
Aikawa	56.7	22.1	ENE	3 10	N	r	14	-									

八月廿壹 日午后六時各地觀測表
OBSERVATIONS at 6p.m. (135° M.S.T.) August 31 1925

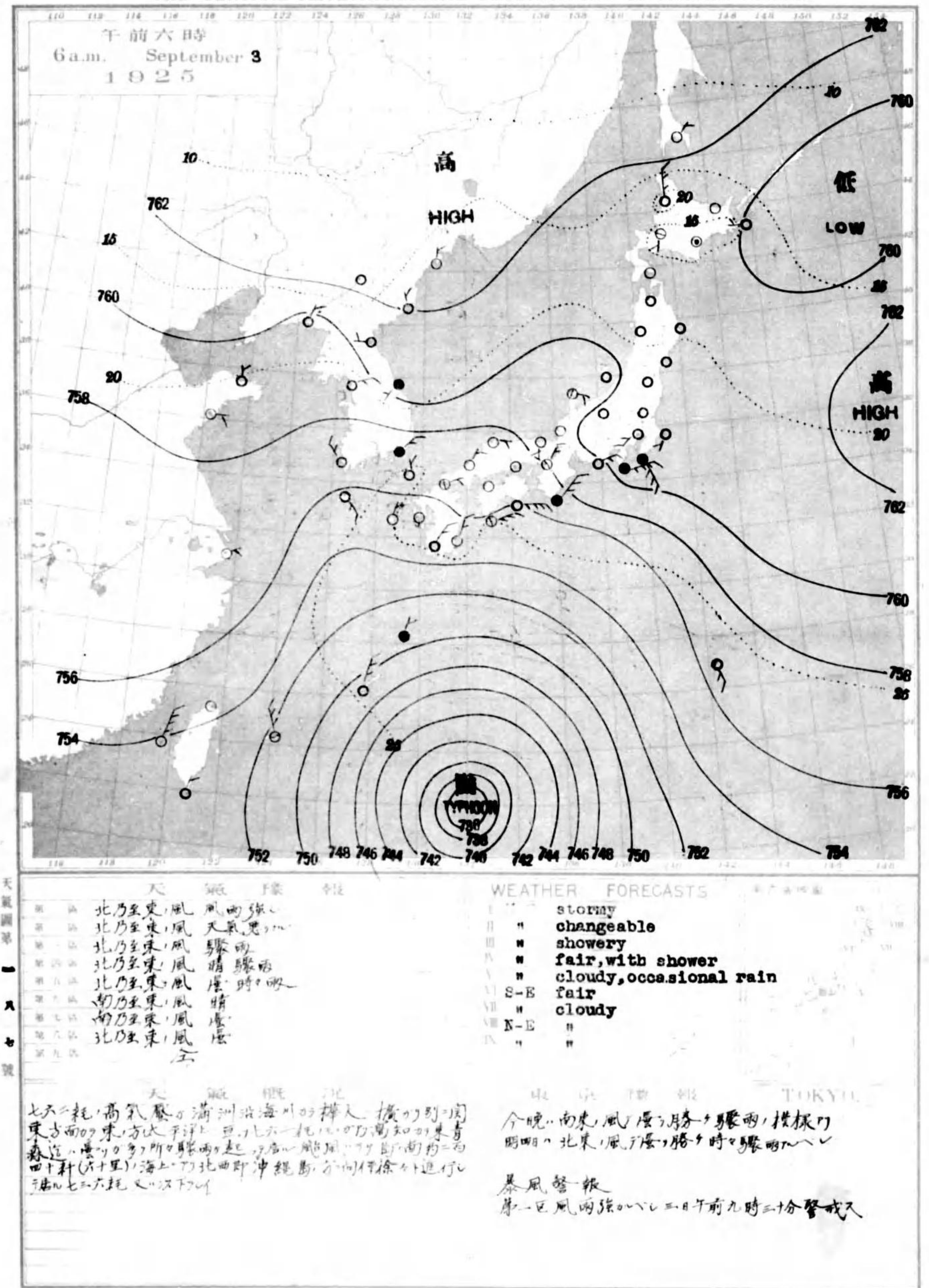
STATIONS	Air Press. mm.	Air Temp. °C	Wind		Clouds		Weath.	Precip. mm.	STATIONS	Air Press. mm.	Air Temp. °C	Wind		Clouds		Weath.	Precip. mm.
			Dir.	Vel.	Dir.	Vel.						Dir.	Vel.				
Palau	52.5	27.9	SW	5 10	K	c	-	-	Palau	56.0	24.4	-	1 9	KC	c	-	-
Kōsuyun	53.4	28.6	E	3 10	CS	c	-	-	Kōryo	56.2	23.2	E	2 10	SK	c	-	-
Taitō	53.2	29.3	NNE	7 9	KN	c	-	-	Gensan	57.8	19.7	NNE	3 10	SK	c	-	-
Hōko	54.3	30.5	E	6 1	SK	b	-	-	Zyōsin	57.3	19.8	-	1 10	SK	c	-	-
Taihoku	54.6	28.6	NE	7 10	SK	c	-	-	Yūki	57.8	18.2	ENE	3 10	SK	c	4	-
Isigakizima	55.1	28.0	NE	5 10	C	c	-	-	Tyūkotin	57.4	23.1	N	4 0	-	b	-	-
Naha	55.8	29.2	NE	2 10	CS	c	-	-	Ryūganpo	59.1	24.2	NW	9 0	-	b	-	-
Naze	56.2	29.5	W	2 8	C	c	-	-	Dairen	58.9	25.6	NE	3 0	-	b	-	-
Kagosima	56.1	29.4	WSW	2 9	SK	c	-	-	Mukden	58.9	25.5	NE	3 0	-	b	-	-
Miyazaki	56.1	29.1	NNE	2 10	SK	c	1	-	Yinkow	58.0	24.8	W	2 3	CS	bc	-	-
Kumamoto	57.0	29.0	SW	6 10	K	c	-	-	Changchun	58.6	29.0	-	1 0	-	b	-	-
Asizuri	57.1	27.7	-	1 10	SK	c	-	-	Tientsin	58.9	26.8	NW	5 2	K	b	-	-
Kōti	57.3	25.9	SW	4 10	SK	c	-	-	Tsingtau	58.5	23.8	-	0 10	CS	c	14	-
Muroto	56.6	28.1	WSW	3 9	SK	c	-	-	Shanghai	53.2	29.3	NE	9 8	KC	c	-	-
Wakayama	57.6	26.5	SW	4 10	SK	c	-	-	Rasazima	54.6	-	NE	7 10	SK	c	-	-
Simotsuki	56.3	26.2	N	2 10	N	c	-	-	Oogurizima								
Oita	56.9	27.8	-	1 10	JK	c	-	-									
Matuyama	55.8	30.3	SW	2 10	SK	c	-	-									
Tadetu	56.7	26.6	N	2 10	SK	c	1	-									
Hirosima	55.7	30.2	S	2 7	SK	bc	-	-									
Osaka	56.2	28.6	SW	6 8	CS	c	-	-									
Tomie	57.1	26.5	NW	3 8	SK	c	-	-									
Nagasaki	56.6	26.8	W	3 2	SK	b	-	-									
Hukuoka	56.4	27.1	-	1 10	SK	c	-	-									
Kyoto	56.7	26.5	-	1 7	KC	bc	-	-									
Yagi	56.3	26.3	WNW	2 10	SK	c	-	-									
Tomie	56.6	26.5	-	1 10	SK	c	-	-									
Hamamatu	55.9	24.4	-	0 10	SK	c	3	-									
Sakai	56.6	24.6	S	3 10	N	r	25	-									
Miyadu	56.8	27.3	S	5 9	KC	c	-	-									

中央氣象臺天氣圖
WEATHER CHART.
THE CENTRAL METEOROLOGICAL OBSERVATORY OF JAPAN, TOKYO.



明治廿七年九月三日
中央氣象臺
東京市神田區千代田
電話二一八七

中央氣象臺天氣圖
WEATHER CHART.
THE CENTRAL METEOROLOGICAL OBSERVATORY OF JAPAN, TOKYO.



九月 貳 日午前六時各地觀測表
OBSERVATIONS at 6 a.m. (135 M.S.T.) September 2 1925

STATIONS	Air Press.	Air Temp.	Wind	Clouds	Weather	STATIONS	Air Press.	Air Temp.	Wind	Clouds	Weather	Precip.
Palau	54.3	26.8	SSW 3 10	CS	c	2	60.2	21.2	- 1 10	N	c	8
Kosang	53.0	24.6	NE 3 1	SK	b	-	59.3	20.7	- 1 10	SK	c	2
Taito	53.7	24.3	NNW 2 2	SK	b	-	60.1	21.3	- 0 0	SC	b	-
Tanaka	53.1	24.7	SE 2 7	SK	bc	5	60.3	22.0	- 1 10	S	c	14
Haha	53.5	27.3	NE 6 6	SK	bc	-	60.3	21.4	NE 2 10	N	c	34
Taluku	55.0	24.6	ENE 2 1	SK	b	-	60.3	21.1	- 0 10	KC	c	5
Angokim	53.0	24.4	N 3 0	SK	b	-	60.1	20.7	- 1 10	S	c	5
Saka	52.5	25.6	NNE 3 4	SK	bc	-	60.4	19.9	- 0 10	SK	c	3
Saya	53.7	26.4	NNE 2 9	SK	c	-	59.0	19.5	- 0 10	N	c	1
Kagayama	56.3	25.0	NE 3 1	K	b	2	59.4	19.7	NE 2 10	SK	c	-
Miyayama	57.1	23.3	- 1 10	KN	c	-	60.4	19.2	SSE 7 10	KC	c	-
Kanabara	57.2	22.7	E 2 4	CK	bc	-	60.5	17.8	SSE 3 10	SK	c	-
Asizuri	58.0	26.4	E 2 10	KN	c	-	59.9	18.0	ESE 3 10	SC	c	-
Kati	58.6	22.3	- 1 10	KC	c	8	61.2	15.6	- 0 10	SC	c	-
Miyama	58.7	23.5	SE 3 7	SK	bc	7	61.6	16.6	ESE 2 10	S	c	-
Takayama	58.1	23.3	- 1 10	KC	c	-	60.6	17.0	SSW 3 10	SC	c	-
Wakayama	58.5	22.3	E 3 4	KC	bc	-	61.1	14.0	NNE 2 10	SC	c	-
Shimada	58.8	23.8	ENE 3 1	KN	b	-	61.5	15.9	SE 2 10	SK	c	-
Shimada	57.7	22.0	- 0 4	KC	bc	27	61.7	10.7	SE 2 10	SC	c	-
Miyama	58.2	22.4	- 0 10	SK	c	1	58.9	18.1	S 4 10	SC	c	-
Miyama	58.2	22.8	- 1 10	SK	c	-	59.4	13.6	N 2 10	N	r	1
Miyama	58.5	21.0	- 1 10	KC	c	44	57.5	22.8	NE 3 2	C	b	-
Miyama	58.5	22.4	- 0 10	SK	c	12	57.2	21.6	- 0 10	SK	c	-
Miyama	59.0	23.4	- 1 7	KC	bc	-	57.9	19.6	NE 3 0	SK	b	-
Miyama	58.8	23.8	- 1 4	KC	bc	-	58.8	20.0	ENE 4 6	CS	bc	-
Miyama	59.2	22.2	- 0 4	KC	bc	-	59.8	19.3	SW 2 10	N	r	7
Miyama	59.5	20.2	SW 2 3	KC	bc	2	60.9	15.2	- 1 0	SK	b	7
Miyama	57.1	23.5	E 3 10	SK	c	-	60.8	16.0	NW 2 0	-	b	-
Miyama	57.2	22.7	- 0 10	SK	c	-	59.8	17.1	- 1 2	SK	b	-
Miyama	58.6	23.3	- 0 10	SK	c	6	61.2	13.9	NNE 2 10	S	c	-
Huonaka	57.0	23.0	- 1 8	SK	c	1	59.8	16.5	- 1 0	CS	b	-
Huonaka	57.8	24.5	N 3 10	S	c	-	59.9	19.5	WNW 3 9	KC	c	-
Huonaka	57.3	24.6	E 3 9	SK	c	2	59.8	15.6	- 1 10	CS	c	-
Huonaka	58.1	21.9	NE 2 9	SK	c	34	60.4	14.7	- 0 0	CS	b	-
Huonaka	58.2	21.8	- 0 7	SK	bc	19	60.6	13.8	- 1 2	C	b	-
Huonaka	58.5	23.4	- 1 8	SK	c	5	59.0	22.6	- 1 10	SK	c	-
Huonaka	59.3	22.8	- 1 6	SK	bc	-	60.4	21.0	WNW 3 10	SK	c	-
Huonaka	59.8	22.0	NW 2 10	SK	c	1	58.3	19.6	- 0 8	SK	c	-
Huonaka	59.8	22.7	- 1 2	C	b	-	48.4	27.4	ENE 12 4	K	bc	-
Huonaka	59.9	21.5	NNE 4 2	SK	b	-	50.4	-	NE 9 4	SK	bc	0-10
Nagasaki	60.3	24.5	- 1 2	SK	b	-	59.8	16.5	- 1 0	CS	b	-
Nagasaki	60.0	20.4	- 0 0	-	b	-	59.9	19.5	WNW 3 9	KC	c	-
Nagasaki	59.9	24.2	S 3 0	SK	b	-	60.4	14.7	- 0 0	CS	b	-
Nagasaki	60.0	24.2	S 2 0	C	b	-	60.6	13.8	- 1 2	C	b	-
Nagasaki	59.0	22.6	- 0 10	S	f	-	59.0	22.6	- 1 10	SK	c	-
Nagasaki	60.0	23.7	SE 4 3	CK	bc	-	60.4	21.0	WNW 3 10	SK	c	-
Nagasaki	60.2	24.4	SSW 3 10	S	c	-	58.3	19.6	- 0 8	SK	c	-
Nagasaki	59.9	25.1	SSE 3 10	KC	c	-	48.4	27.4	ENE 12 4	K	bc	-
Nagasaki	55.1	25.0	E 3 10	N	r	19	50.4	-	NE 9 4	SK	bc	0-10
Nagasaki	59.5	19.0	SSW 4 10	S	f	-						
Nagasaki	61.5	17.6	- 0 9	SK	c	-						
Nagasaki	61.9	17.0	- 0 8	C	c	-						
Nagasaki	60.9	19.1	S 2 4	C	bc	1						
Nagasaki	60.0	20.0	- 1 4	SK	bc	-						
Nagasaki	61.4	20.2	- 1 2	SK	b	-						
Nagasaki	59.9	23.0	- 1 10	SK	c	-						
Nagasaki	60.3	17.8	- 1 9	KN	c	-						
Nagasaki	60.3	22.3	- 0 10	SK	c	-						
Nagasaki	59.6	22.6	- 1 10	S	c	11						
Nagasaki	59.1	21.1	- 0 3	CK	bc	-						
Nagasaki	60.5	16.0	SSE 8 10	S	f	-						
Nagasaki	58.9	21.1	- 1 10	KC	c	2						
Nagasaki	58.5	21.0	ESE 2 9	KC	c	38						
Nagasaki	58.6	22.6	SSE 5 10	SK	c	61						
Nagasaki	58.8	21.3	- 1 8	KC	c	38						
Nagasaki	59.5	21.4	- 1 10	SK	c	-						
Nagasaki	59.3	21.9	- 1 10	SK	c	-						
Nagasaki	58.9	22.9	ESE 3 4	SK	bc	34						
Calbayog												
Basco												

九月 壹 日午后六時各地觀測表
OBSERVATIONS at 6 p.m. (135 M.S.T.) September 1 1925

STATIONS	Air Press.	Air Temp.	Wind	Clouds	Weather	STATIONS	Air Press.	Air Temp.	Wind	Clouds	Weather	Precip.
Palau	55.1	20.1	SW 5 10	KN	e	-	60.4	21.1	- 1 10	N	r	1
Kosang	57.2	28.6	NNE 3 9	SK	c	-	60.1	21.0	ENE 3 10	SK	c	-
Taito	53.6	24.3	NE 8 7	SK	bc	-	60.1	21.8	S 2 3	SK	bc	-
Tanaka	54.6	23.9	ESE 5 9	SK	c	-	58.8	22.3	S 4 0	SK	b	-
Haha	52.6	29.0	N 6 3	SK	bc	-	57.3	23.4	- 1 0	K	b	-
Taluku	50.4	28.2	NE 6 7	C	bc	-	58.6	25.3	- 0 2	SK	b	-
Angokim	54.5	28.8	NNE 3 10	SK	c	-	59.4	24.2	NW 8 3	C	bc	-
Saka	54.7	23.3	SE 2 9	SK	c	-	59.2	26.8	W 2 3	CS	bc	-
Saya	50.7	20.9	SW 2 7	KN	bc	-	59.3	27.4	- 1 0	-	b	-
Kagayama	55.8	28.1	- 1 10	SK	c	-	58.6	27.2	S 2 0	-	b	-
Asizuri	57.3	26.5	E 2 10	CK	c	-	58.8	28.8	NW 3 4	KC	bc	-
Kati	58.1	27.0	- 1 10	C	c	-	59.3	24.5	S 4 3	C	bc	-
Miyama	58.0	25.1	- 1 10	CS	c	-	58.1	26.8	ESE 3 3	C	bc	-
Miyama	57.5	26.2	SSW 4 10	C	c	-	51.4	29.6	NE 9 4	CK	bc	-
Miyama	58.3	25.9	ESE 2 10	C	c	-						
Miyama	56.5	26.4	- 0 10	N	c	7						
Miyama	57.0	25.7	NW 3 10	SK	c	1						
Miyama	57.3	26.4	N 10 10	KN	c	-						
Miyama	57.7	23.0	- 1 10	N	r	29						
Miyama	58.0	22.8	NNE 2 10	N	r	-						
Onsaka	57.4	27.6	W 3 8	SK	c	-						
Tomie	56.5	27.3	N 2 1	K	b	-						
Mureto	58.0	26.9	NW 2 10	SK	c	-						
Wakayama	56.2	26.3	N 2 10	SK	c	1						
Siomisaki	57.2	26.6	N 4 9	SK	r	1						
Oitta	56.6	23.6	ESE 3 10	SK	c	1						
Matuyama	56.6	23.7	NE 2 10	SK	c	13						
Tadota	56.9	24.0	E 4 10	N	r	8						
Hiroshima	57.6	23.9	- 1 10	SK	c	2						
Okayama	58.6	25.7	S 4 4	C	bc	-						
Hamamatsu	58.9	26.5	S 3 7	CS	bc	-						
Nagatomo	59.1	25.2	WSW 4 7	CS	bc	-						
Yokohama	58.2	25.8	S 3 4	C	bc	-						
Tokyo	57.9	26.3	S 7 10	C	c	-						
Mera	58.6	24.9	SSE 8 6	CK	bc	-						
Tyoshi	58.3	24.6	SSW 6 7	CS	bc	-						
Hatidzuzima	59.4	25.8	- 1 4	SK	bc	-						
Titizima	56.2	26.5	E 3 10	N	c	-						
Tukubasan	58.4	18.8	SSW 3 6	C	bc	-						
Takayama	59.0	23.1	- 0 8	CS	c	-						
Nagano	57.5	23.8	N 3 10	SK	c	-						
Kohu	58.0	26.2	W 2 10	CS	c	-						

九月四日午前六時各地觀測表
OBSERVATIONS at 6 a.m. (135 M.S.T.) September 4 1925

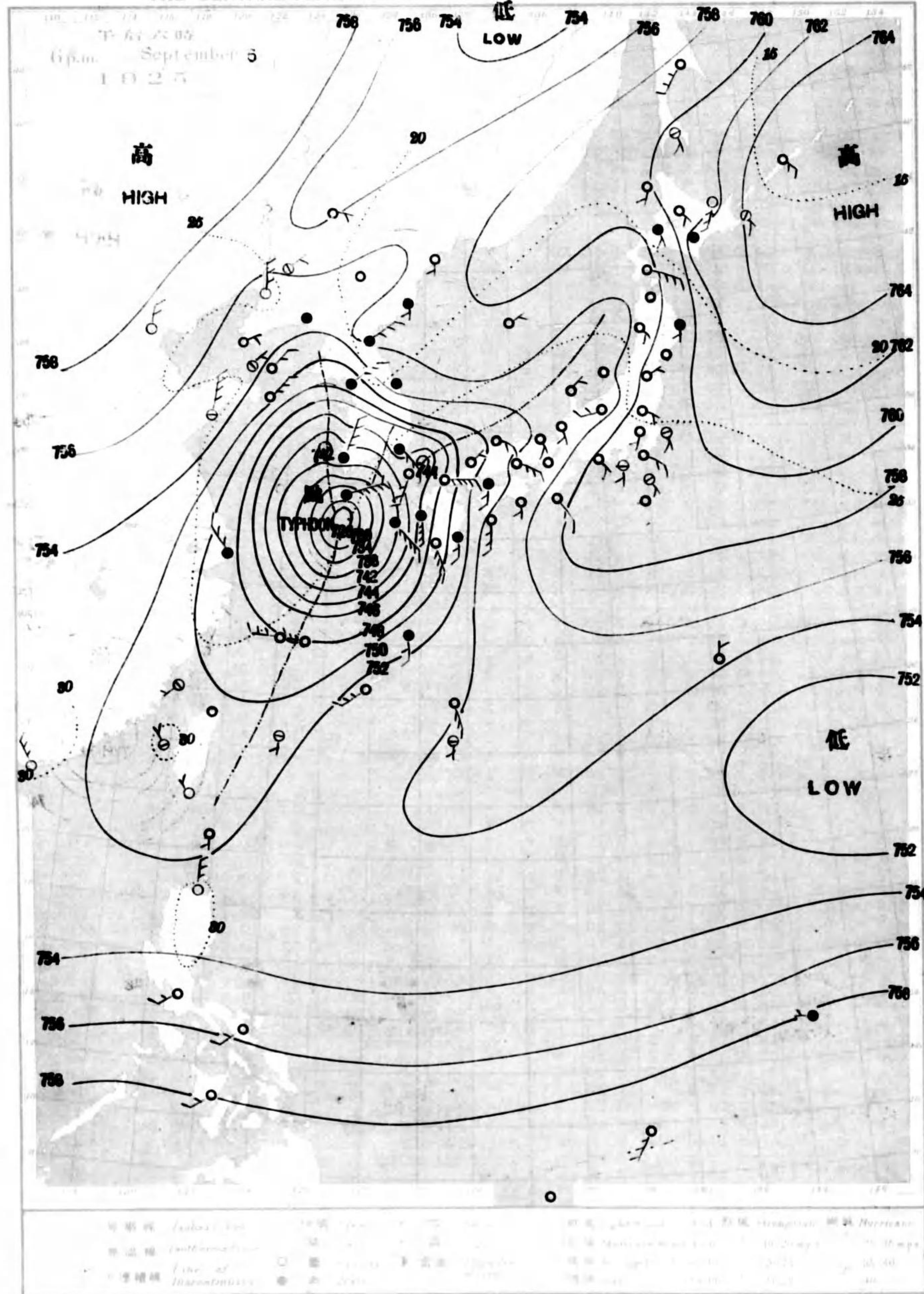
STATIONS	Air Press	Air Temp	Wind Dir	Wind Vel	Clouds	W. Precip	STATIONS	Air Press	Air Temp	Wind Dir	Wind Vel	Clouds	W. Precip		
巴都 Babou	56.8	26.9	-	1 10	CS	c	巴都 Babou	61.8	20.0	ENE	3 10	N	c	6	
仰光 Rangoon	51.3	23.5	-	0 0	-	b	仰光 Rangoon	61.2	18.7	E	2 10	KC	c	-	
仰光 Rangoon	51.9	24.2	WNW	2 0	-	b	仰光 Rangoon	61.2	20.6	-	0 10	N	r	11	
仰光 Rangoon	51.9	23.2	N	2 3	SK	bc	仰光 Rangoon	62.1	20.4	-	1 10	N	r	20	
仰光 Rangoon	52.4	26.3	NE	10 0	SK	b	仰光 Rangoon	62.2	21.2	ENE	7 10	SK	c	-	
仰光 Rangoon	52.6	23.5	W	2 8	SK	c	仰光 Rangoon	63.2	18.4	-	1 10	SC	c	39	
仰光 Rangoon	47.4	26.8	NW	9 10	N	r	15	仰光 Rangoon	63.5	18.3	NNE	3 10	SK	c	3
仰光 Rangoon	41.7	26.1	N	13 10	N	r	6	仰光 Rangoon	64.0	19.6	NE	6 10	S	c	2
仰光 Rangoon	47.3	27.8	NE	4 10	N	r	1	仰光 Rangoon	63.8	19.6	NE	6 10	SK	c	-
仰光 Rangoon	53.0	25.4	ENE	2 10	N	r	17	仰光 Rangoon	64.0	16.9	E	5 10	CS	c	1
仰光 Rangoon	53.9	26.3	E	3 10	SK	c	53	仰光 Rangoon	65.8	15.2	-	1 4	CS	bc	-
仰光 Rangoon	54.1	23.5	NE	2 10	SK	c	-	仰光 Rangoon	66.6	10.9	-	1 6	C	bc	-
仰光 Rangoon	55.6	26.4	E	3 10	SK	c	17	仰光 Rangoon	67.6	10.6	ESE	4 0	-	b	-
仰光 Rangoon	56.5	23.1	-	1 10	N	c	17	仰光 Rangoon	67.7	8.6	-	1 10	S	f	5
仰光 Rangoon	56.5	23.8	E	8 10	N	c	64	仰光 Rangoon	67.5	14.6	-	0 9	SK	c	-
仰光 Rangoon	56.5	23.9	-	1 9	SK	c	5	仰光 Rangoon	67.2	13.6	NW	2 4	S	bc	2
仰光 Rangoon	57.2	22.0	NNE	2 10	SK	c	2	仰光 Rangoon	66.4	11.4	-	1 0	SK	b	7
仰光 Rangoon	57.2	24.0	ENE	4 10	N	r	29	仰光 Rangoon	66.1	16.1	NNE	6 1	SK	b	-
仰光 Rangoon	56.2	22.6	-	0 10	N	r	84	仰光 Rangoon	64.8	14.0	N	8 1	SK	b	-
仰光 Rangoon	56.1	23.2	-	1 10	N	r	9	仰光 Rangoon	68.2	10.3	NNE	2 0	SK	b	1
仰光 Rangoon	56.4	23.6	-	1 10	N	c	1	仰光 Rangoon	67.5	7.8	-	1 0	S	b	-
仰光 Rangoon	56.3	23.6	-	0 10	N	r	1	仰光 Rangoon	56.4	23.0	NNE	7 8	SK	c	8
仰光 Rangoon	56.8	22.7	ENE	2 10	N	r	1	仰光 Rangoon	56.2	26.5	E	3 10	SK	c	46
仰光 Rangoon	57.4	24.6	NE	7 7	SK	bc	-	仰光 Rangoon	56.5	21.2	N	5 8	SK	c	-
仰光 Rangoon	56.7	23.8	NE	4 8	CS	c	-	仰光 Rangoon	59.2	20.1	NE	3 0	KC	b	-
仰光 Rangoon	58.0	23.0	-	0 10	SK	c	-	仰光 Rangoon	60.8	20.1	NW	4 10	SK	c	14
仰光 Rangoon	57.8	20.9	-	0 10	SK	c	1	仰光 Rangoon	63.2	11.8	E	10 10	SK	c	8
仰光 Rangoon	54.5	24.8	NE	4 10	N	r	4	仰光 Rangoon	65.6	20.8	N	4 9	KC	c	-
仰光 Rangoon	54.2	23.2	-	1 10	SK	c	6	仰光 Rangoon	66.0	19.3	ESE	2 10	N	r	-
仰光 Rangoon	55.1	23.2	SW	2 10	SK	c	9	仰光 Rangoon	64.8	10.8	-	1 0	S	b	-
仰光 Rangoon	54.8	23.0	-	1 10	SK	c	12	仰光 Rangoon	62.4	17.2	NNE	2 0	-	b	-
仰光 Rangoon	55.7	23.3	N	5 10	N	c	17	仰光 Rangoon	61.9	19.9	NE	3 0	CS	b	-
仰光 Rangoon	54.9	24.2	ESE	7 10	N	r	13	仰光 Rangoon	62.2	19.0	-	0 0	-	b	-
仰光 Rangoon	55.5	23.3	ENE	2 10	N	r	22	仰光 Rangoon	62.3	17.4	-	1 0	-	b	-
仰光 Rangoon	55.8	24.6	E	2 10	SC	c	8	仰光 Rangoon	62.0	10.6	-	1 3	C	bc	-
仰光 Rangoon	57.5	22.1	S	2 10	SK	c	2	仰光 Rangoon	61.4	19.4	-	1 0	SK	b	-
仰光 Rangoon	58.3	22.6	N	2 10	N	r	12	仰光 Rangoon	60.0	20.2	N	3 3	K	bc	-
仰光 Rangoon	58.4	22.6	-	0 10	SK	c	3	仰光 Rangoon	55.9	23.9	NE	3 10	SK	c	4
仰光 Rangoon	58.9	22.0	N	2 9	SK	r	7	仰光 Rangoon	29.1	26.4	-	0 10	N	r	100-200
仰光 Rangoon	58.7	21.1	NNE	5 10	SK	c	16	仰光 Rangoon	37.9	-	ENE	19 10	N	r	30-40
仰光 Rangoon	59.6	22.1	NNE	7 10	N	r	20	仰光 Rangoon	122	26	47.8	NNE	5	c	
仰光 Rangoon	59.7	22.0	ESE	2 10	N	r	13	仰光 Rangoon	122	38	60.7	E	3	bc	
仰光 Rangoon	60.5	21.4	N	6 10	N	r	51	仰光 Rangoon	123	27	49.8	N	5	bc	
仰光 Rangoon	60.8	20.9	NE	3 10	N	r	41	仰光 Rangoon	123	37	61.0	E	5	b	
仰光 Rangoon	61.0	20.9	-	1 10	N	r	20	仰光 Rangoon	125	28	53.6	NE	4	c	
仰光 Rangoon	59.7	22.8	-	0 10	N	c	42	仰光 Rangoon	127	34	56.7	ENE	3	c	
仰光 Rangoon	60.4	21.6	NE	5 10	N	r	7	仰光 Rangoon	128	29	44.7	ENE	5	r	
仰光 Rangoon	59.2	24.7	S	4 10	K	c	136	仰光 Rangoon	128	31	54.6	ENE	5	c	
仰光 Rangoon	57.4	25.2	ESE	3 6	SK	bc	-	仰光 Rangoon	129	33	51.8	NNE	3	r	
仰光 Rangoon	61.3	17.4	E	11 10	N	r	29	仰光 Rangoon	130	35	49.8	N	8	r	
仰光 Rangoon	59.9	20.2	-	0 10	N	r	-	仰光 Rangoon	147	39	60.2	NE	1	r	
仰光 Rangoon	61.0	20.0	-	0 8	K	c	11	仰光 Rangoon	11	53.9	-	0	26	overcast	
仰光 Rangoon	60.8	19.1	-	0 10	N	c	2	仰光 Rangoon	7	52.7	SW	4	26	overcast	
仰光 Rangoon	59.3	21.4	WSW	4 10	SK	c	-	仰光 Rangoon	7	51.5	-	0	25	fair	
仰光 Rangoon	60.7	20.5	-	0 10	SK	c	-	仰光 Rangoon	7	52.7	SW	4	25	overcast	
仰光 Rangoon	61.0	20.6	-	0 10	N	c	13	仰光 Rangoon	7	55.1	SW	5	25	overcast	
仰光 Rangoon	61.7	18.0	-	1 10	N	r	7	仰光 Rangoon	7	50.3	NW	2	27	overcast	
仰光 Rangoon	61.4	20.3	-	1 10	N	r	9	仰光 Rangoon	7	56.3	SW	2	-	overcast	
仰光 Rangoon	61.9	21.1	ENE	2 10	N	r	1	仰光 Rangoon	7	54.5	W	2	-	overcast	
仰光 Rangoon	58.2	21.4	-	0 10	SK	c	-	仰光 Rangoon	7	54.8	SSE	4	27	rain	
仰光 Rangoon	59.7	15.4	SE	9 10	N	r	6	仰光 Rangoon	7	54.8	SSE	4	27	rain	
仰光 Rangoon	57.7	22.7	-	1 10	N	c	39	仰光 Rangoon	7	54.8	SSE	4	27	rain	
仰光 Rangoon	57.6	22.4	E	2 10	SK	c	3	仰光 Rangoon	7	54.8	SSE	4	27	rain	
仰光 Rangoon	57.6	23.5	NE	3 10	N	r	-	仰光 Rangoon	7	54.8	SSE	4	27	rain	
仰光 Rangoon	58.2	23.6	-	1 10	SK	c	-	仰光 Rangoon	7	54.8	SSE	4	27	rain	
仰光 Rangoon	58.6	23.7	SSW	2 10	N	c	4	仰光 Rangoon	7	54.8	SSE	4	27	rain	
仰光 Rangoon	59.3	21.8	-	1 10	SK	c	-	仰光 Rangoon	7	54.8	SSE	4	27	rain	
仰光 Rangoon	58.6	24.7	-	1 10	SK	c	-	仰光 Rangoon	7	54.8	SSE	4	27	rain	

九月三日午后六時各地觀測表
OBSERVATIONS at 6 p.m. (135 M.S.T.) September 3 1925

STATIONS	Air Press	Air Temp	Wind Dir	Wind Vel	Clouds	W. Precip	STATIONS	Air Press	Air Temp	Wind Dir	Wind Vel	Clouds	W. Precip					
巴都 Babou	56.0	27.9	-	1 10	CS	c	巴都 Babou	60.7	22.4	NNE	3 10	N	r	1				
仰光 Rangoon	51.4	27.6	-	1 10	SK	c	仰光 Rangoon	62.9	22.1	E	3 10	CK	c	-				
仰光 Rangoon	51.8	28.0	NE	9 0	-	b	仰光 Rangoon	63.5	23.7	NNE	6 10	KC	c	-				
仰光 Rangoon	52.9	29.1	-	1 4	SK	bc	仰光 Rangoon	64.6	20.5	SSE	2 10	N	r	-				
仰光 Rangoon	49.3	28.2	NNW	8 9	SK	c	仰光 Rangoon	59.4	24.6	-	1 3	CK	bc	-				
仰光 Rangoon	47.0	27.6	NNE	8 10	SK	c	1	仰光 Rangoon	60.5	26.4	W	2 2	CK	b	-			
仰光 Rangoon	49.9	28.4	ENE	3 10	SK	c	-	仰光 Rangoon	60.6	23.3	ENE	6 0	-	b	-			
仰光 Rangoon	53.1	27.0	ENE	5 10	KN	c	-	仰光 Rangoon	59.9	29.4	NNE	3 0	KC	b	-			
仰光 Rangoon	54.4	24.1	NE	6 10	N	r	6	仰光 Rangoon	60.6	28.9	-	0 1	C	b	-			
仰光 Rangoon	54.0	27.5	E	5 10	SK	c	-	仰光 Rangoon	61.1	25.6	SE	2 10	C	c	-			
仰光 Rangoon	55.3	24.6	E	3 10	KN	c	4	仰光 Rangoon	59.6	27.0	-	1 1	K	b	-			
仰光 Rangoon	55.3	23.8	S	2 10	N	r	10	仰光 Rangoon	58.8	24.8	S	3 1	K	b	-			
仰光 Rangoon	56.5	22.6	E	10 10	N	r	37	仰光 Rangoon	55.5	25.6	NE	4 8	SC	c	-			
仰光 Rangoon	57.4	24.7	-	0 10	N	r	2	仰光 Rangoon	47.3	-	NE	12 10	N	r	0-10			
仰光 Rangoon	57.1	23.5	ESE	6 10	N	r	5	仰光 Rangoon	58.0	-	0 23	-	c	59.2	-	0 29	-	c
仰光 Rangoon	55.4	23.8	NE	5 10	N	r	5	仰光 Rangoon	59.1	N 1 22	-	c	60.2	N 1 24	-	b		
仰光 Rangoon	55.5	25.5	-	0 10	N	r	1	仰光 Rangoon	58.0	-	0 23	-	c	59.2	-	0 29	-	c
仰光 Rangoon	56.3	25.2	E	4 10	N	c	-	仰光 Rangoon	59.1	N 1 22	-	c	6					

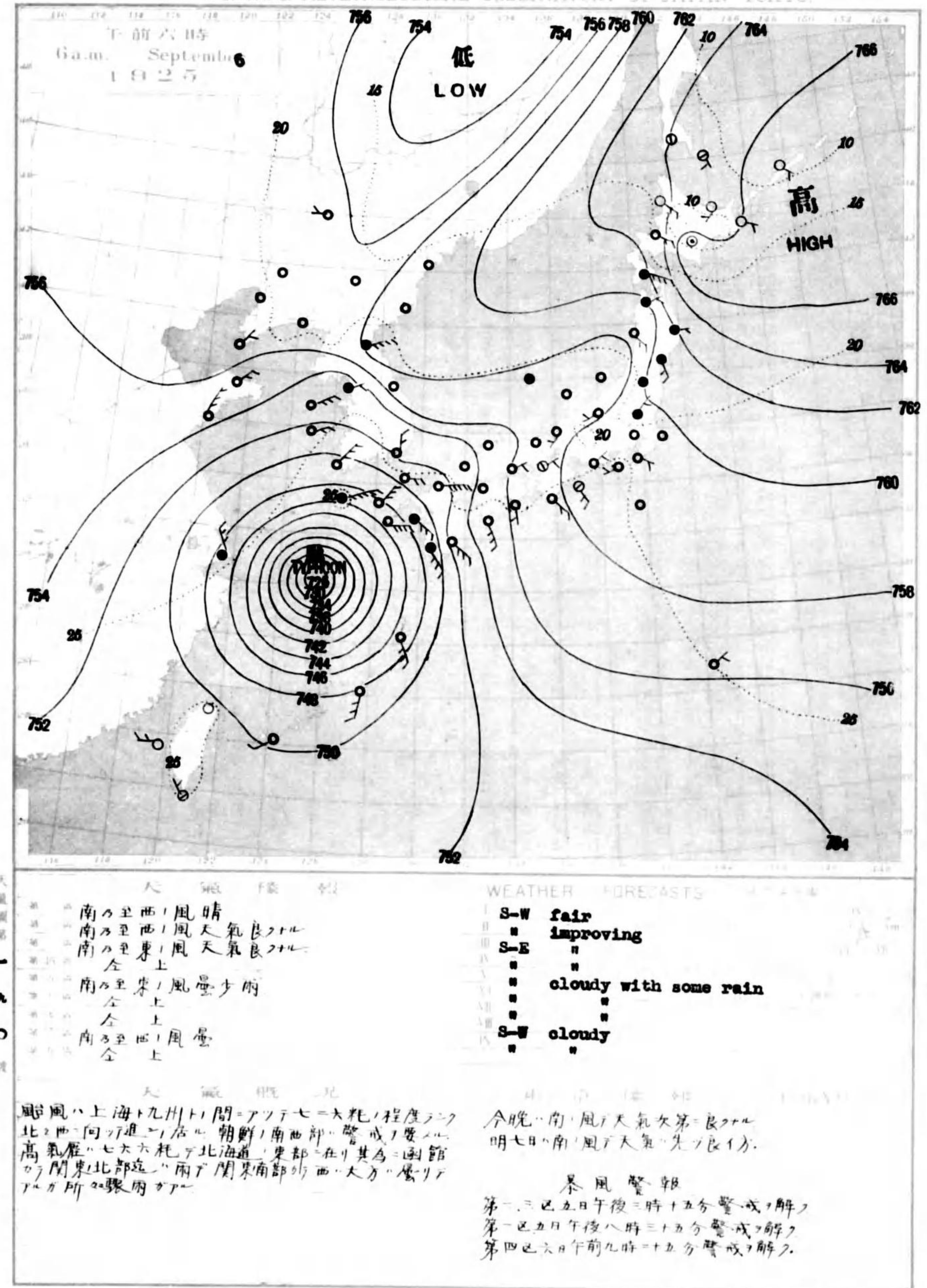
中央氣象臺天氣圖
WEATHER CHART

THE CENTRAL METEOROLOGICAL OBSERVATORY OF JAPAN TOKYO.

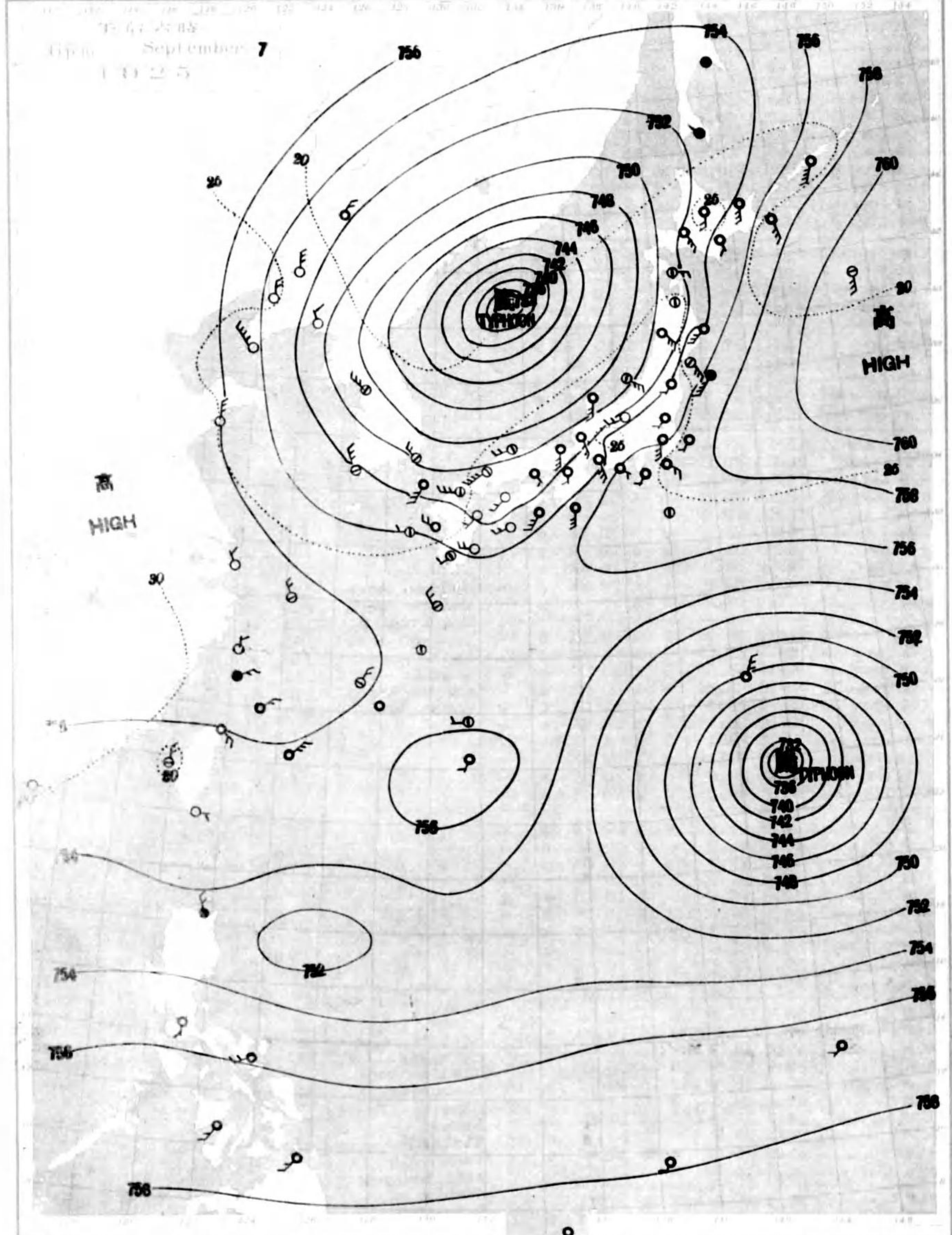


中央氣象臺天氣圖
WEATHER CHART

THE CENTRAL METEOROLOGICAL OBSERVATORY OF JAPAN TOKYO.

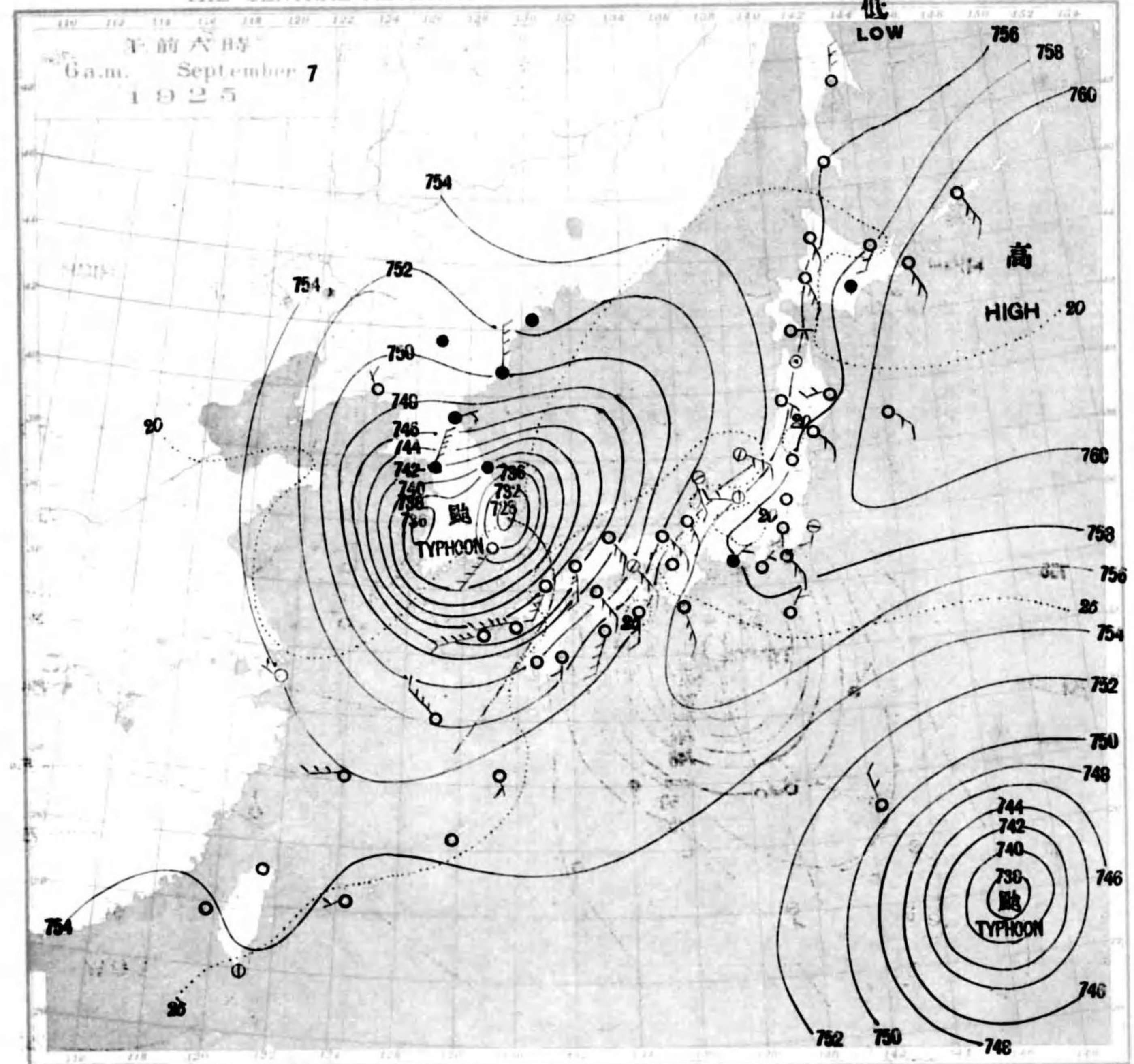


中央氣象臺天氣圖
WEATHER CHART
THE CENTRAL METEOROLOGICAL OBSERVATORY OF JAPAN TOKYO.



等壓線 Isobars line
等溫線 Isotherms line
等風線 Line of
等風速線 Line of
等風向線 Line of
等風力線 Line of
等風向力線 Line of
等風力向線 Line of
等風力向力線 Line of

中央氣象臺天氣圖
WEATHER CHART
THE CENTRAL METEOROLOGICAL OBSERVATORY OF JAPAN TOKYO.

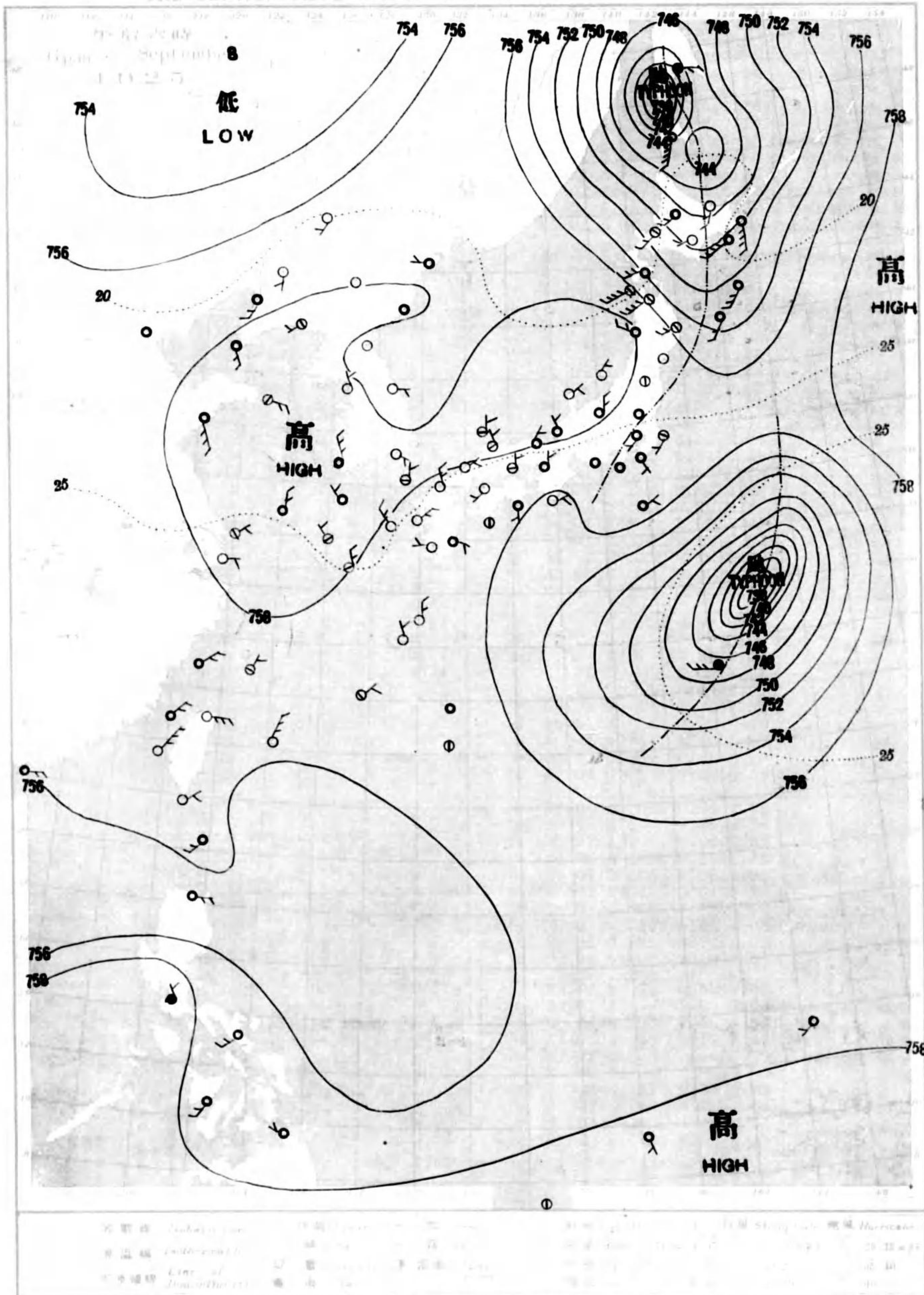


天氣預報
南乃至西風 強 驟雨
南乃至西風 又氣良好
全
全
全
切乃至西風 強 驟雨
南乃至西風 強 驟雨 又氣良好
切乃至東風 強 驟雨 又氣良好
南乃至東風 風雨強
全

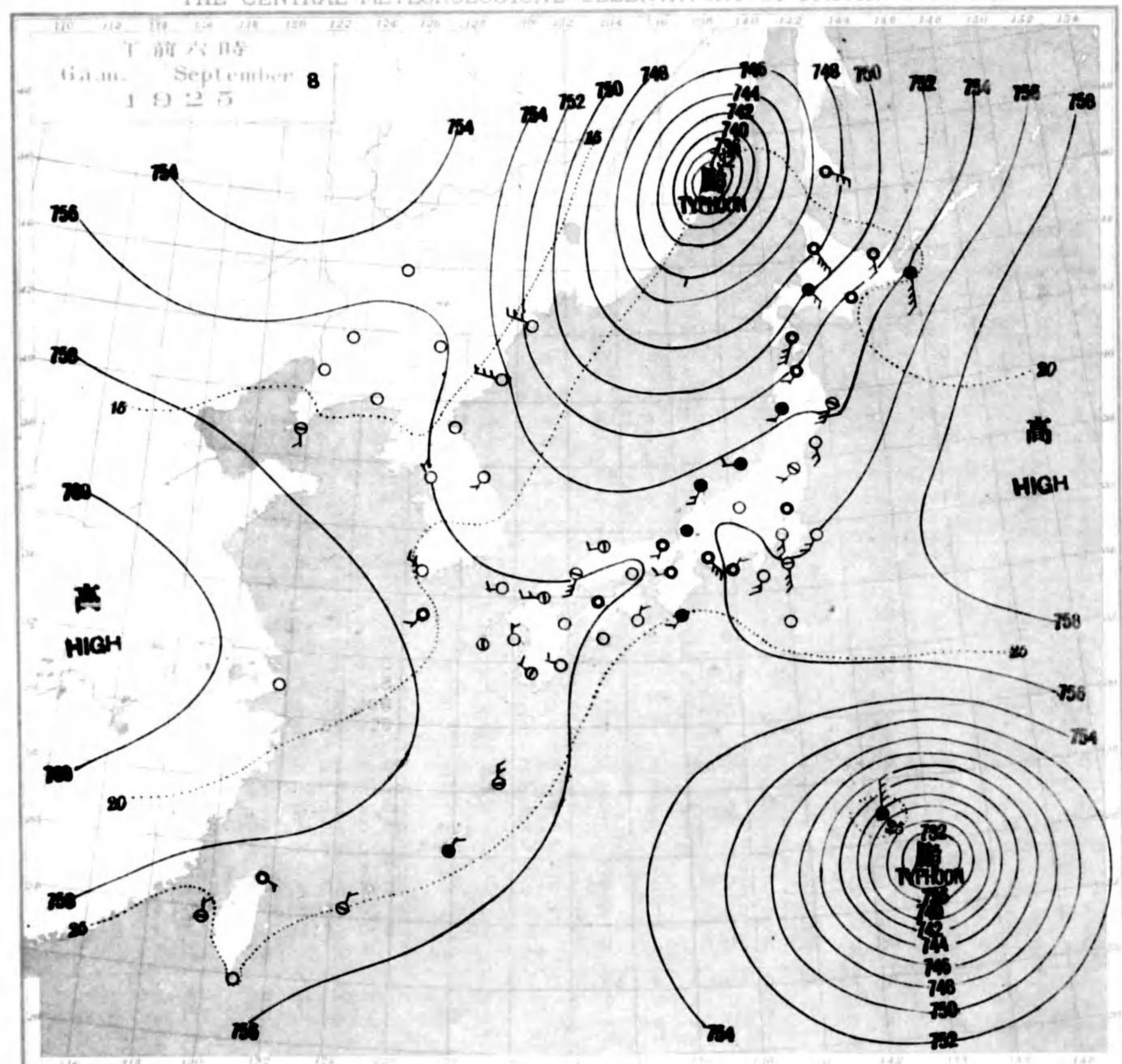
WEATHER FORECASTS
S-W cloudy with showers
S-W improving
■
■
■ cloudy with showers
■ cloudy some rain improving
S-E ■
■ stormy
■

颱風警報
今晚 南風稍強 又氣良好
明日 南風稍強 又氣良好 海風 北東 變 我 乃 變
第三區風雨 預報 於 六日午後八時 十分 警戒
第六八九區風雨 預報 於 七日前九時 十分 警戒

中央氣象臺天氣圖
WEATHER CHART
THE CENTRAL METEOROLOGICAL OBSERVATORY OF JAPAN TOKYO



中央氣象臺天氣圖
WEATHER CHART
THE CENTRAL METEOROLOGICAL OBSERVATORY OF JAPAN TOKYO



天氣豫報		WEATHER FORECASTS	
北乃至東	風 雲少雨	N-E	cloudy with some rain
全	全 雲晴	E	cloudy
全	全 雲晴	S-W	fair
南乃至西	風 雲少雨	N-E	cloudy with some rain
北乃至東	風 天氣良	S-W	improving
南乃至西	風 晴驟雨	S-W	fair, showery
全	全 晴驟雨		
全	全 晴驟雨		

日本海、胎風ハ割合ニ其北側ヲ通過シテカ、北海道ニ
多少ノ風雨位ヲ降シ、今ハ沿海州ヲ七三四程度ノ
示シ、極度ニ向テ北東ニ進シ居ル第二、胎風ハ小笠
原、南東五十里ノ海上ニ過リ、同野ガ風雨ガ始マツテ中
心ノ示度ハヨクハ解ラナイガ、七三〇程以下ヲシ、今
進行方向ハ北北西ガアル内地ニ近寄ルハ、明後日頃
ト思ハルガ、マダ場所々時ハ判明シ、内地ノ天気
ハ南風ヲ一般ニ天氣ハ良イガ不連続線、為ニ能登ガ
ラ潮山ニ達シ、雨ガアツ、此線ハ東ニ進シ居ル北海道
南風ガ稍強シ。

今晚ハ南風ヲ天氣ハ良イガ所ニヨリ、夕立ノ意味アリ
明日ハ初ノ南風ヲ天氣ヲヨシ、後次第ニ曇リ風
北東ニ變ル所ノ驟雨ノ意味アリ

暴風警報
第二四區 七日午後八時五十分警戒了解
第六八區 八日午前八時二十分警戒了解
第九區 八日午前九時三十分警戒了解

九月七日午前六時各地觀測表
OBSERVATIONS at 6 a.m. (135 M.S.T.) September 7 1925

STATIONS	Air Press.	Air Temp.	Wind	Clouds	Weather	STATIONS	Air Press.	Air Temp.	Wind	Clouds	Weather
Palau	58.9	26.3	- 1 10 SK	c 1		Namagata	57.0	19.1	- 1 10 CS	c -	
Koyun	53.6	25.2	- 0 6 SK	bc 1		Kanagawa	55.3	21.1	SE 2 10 C	c -	
Tate	54.1	26.0	WNW 2 10 SK	c -		Mito	58.4	22.2	- 0 10 S	f -	
Tanabe	53.7	24.0	ESE 2 3 C	bc -		Kanayama	58.4	19.4	- 1 10 S	c -	
Hako	53.5	24.8	- 0 8 C	c -		Isoyama	58.0	23.1	SE 4 10 S	c 1	
Tarbo	54.3	24.4	- 0 8 SK	c -		Mihosawa	57.9	22.3	S 3 10 SK	c 1	
Isorokizima	53.8	25.4	WSW 2 10 KC	c 5		Moroka	57.5	21.4	SSE 2 10 S	c 2	
Saha	54.7	24.8	- 0 10 S	c -		Miyaki	57.3	22.3	WSW 4 10 KC	e 17	
Naze	54.3	24.8	SSE 2 10 SK	c 2		Amori	56.5	20.5	- 0 10 N	f -	
Kanayama	51.4	25.3	- 1 9 SK	c 39		Dakuritu	55.2	21.2	E 2 10 S	c 4	
Miyazaki	51.4	25.6	S 2 10 SK	c 36		Saito	55.3	20.9	SSE 8 10 SK	c 2	
Kanayama	48.4	24.9	S 9 10 SK	c 11		Sagami	56.2	21.8	SSE 6 10 SK	c 1	
Amori	52.5	26.9	SSW 12 10 SK	c 11		Hakone	55.8	21.7	SSE 5 10 N	c -	
Kot	52.9	26.3	SE 7 10 N	c 18		Asakawa	56.8	17.9	- 1 10 N	c 1	
Muro	54.3	24.8	S 5 10 N	c 11		Obito	59.1	16.9	- 1 10 S	r 5	
Ishikawa	52.4	25.1	SE 4 10 N	r 8		Masifu	57.6	20.5	SSW 5 10 S	c -	
Miyakawa	54.3	26.3	S 4 10 SK	c -		Kusa	59.5	18.9	SSE 6 10 SK	c -	
Yamaguchi	56.4	25.4	SSE 7 10 N	c 1		Nenota	60.6	18.3	SSE 9 10 SK	c -	
Izum	47.4	26.8	S 7 10 C	c 12		Sawa	61.3	17.5	SSE 9 10 KC	c -	
Niizawa	49.0	27.2	SE 6 10 SK	c 6		Hirayama	56.0	17.0	- 1 10 S	c 2	
Palau	50.0	27.6	SSE 4 9 CS	c -		Naka	54.3	16.9	N 6 10 S	c -	
Koyun	48.4	27.9	S 9 10 N	c -		Bosa	34.6	24.2	SW 15 10 SK	c 64	
Kanayama	50.5	26.4	SE 9 4 SK	bc -		Sagami	46.1	21.2	WNW 15 10 SK	c 142	
Koto	54.2	25.2	SSE 4 10 SK	c -		Shiga	41.4	20.1	NNW 16 10 N	r 73	
Muro	54.1	24.6	- 1 10 SK	c -		Zinsen	41.1	17.1	NNE 17 10 N	r 57	
Kyoto	54.5	25.6	ESE 5 9 SK	c -		Kiryo	38.9	17.4	NW 6 10 N	r 174	
Yagi	54.5	21.0	- 1 7 C	bc -		Gosho	47.7	16.9	ENE 9 10 N	r 102	
Tanabe	47.4	23.9	WSW 21 10 N	c 37		Zyushu	50.0	16.3	N 11 10 N	r 35	
Nagasaki	47.6	23.9	WSW 19 10 S	c 33		Yuki	52.4	17.2	- 1 10 N	r 11	
Saga	47.2	25.5	SW 16 10 N	r 6		Tsukuba	50.7	16.7	- 1 9 N	r 4	
Hakone	44.6	24.2	S 12 10 N	r 3		Hirayama	48.3	19.6	NNW 2 10 SK	c -	
Baba	40.0	22.9	SW 17 10 N	r 16		Dairen	42.7	19.4	NNW 13 0	b -	
Kanayama	45.0	27.4	SSW 11 10 SK	c -		Yokohama	53.7	16.2	N 4 0 SK	b -	
Hanada	42.9	28.2	S 9 10 SC	c -		Mukden	54.4	14.8	N 3 1 KC	b -	
Saha	45.5	28.4	SE 6 10 N	c -		Changchun	55.3	12.1	NNE 2 10 CS	c 10	
Miyakawa	51.0	26.6	SE 7 8 SK	c -		Tsushima	57.4	19.2	- 1 0	b -	
Tate	55.9	25.4	SE 9 4 SK	bc 9		Isingtai	53.5	21.2	NW 18 8 KC	c -	
Miyakawa	56.6	23.0	- 1 10 SK	c 3		Shanghai	55.0	20.7	WNW 2 0	b 49	
Naze	57.2	23.3	SE 5 9 CK	c 1		Bassano	56.2	26.4	SSW 4 2 K	b -	
Hanagata	57.8	22.3	NE 2 10 N	r -		Osagizima	55.5	-	WSW 2 10 SK	c 0-10	
Nagasaki	58.3	24.1	NE 3 10 CS	c -							
Niizawa	58.1	20.9	ENE 2 10 CS	c 2							
Yokohama	58.4	23.4	SSE 2 4 C	bc -							
Tokyo	58.3	23.9	S 2 10 C	c -							
Kanayama	57.8	23.1	SE 2 10 SC	c -							
Muro	58.1	23.9	SE 4 10 SK	c -							
Ishikawa	58.4	23.6	SSW 2 6 CS	bc -							
Miyakawa	58.1	23.4	NE 2 10 S	c -							
Naze	51.4	26.1	NNW 5 10 N	c 2							
Hanagata	59.1	18.4	- 1 10 S	f 5							
	57.6	17.4	- 0 7 C	bc -							
	58.7	18.0	- 0 10 S	c -							
	57.7	19.6	S 3 1 C	b -							
	55.8	23.2	W 5 6 SC	bc -							
	58.9	18.7	- 1 10 SK	c -							
	58.1	22.9	E 2 10 N	r 2							
	57.8	19.4	- 1 10 SK	c 3							
	58.7	22.6	- 0 10 SK	c -							
	57.1	22.0	- 1 10 CS	c -							
	54.8	24.7	E 2 7 C	bc -							
	55.3	15.9	SE 17 10 N	r 9							
	52.5	26.0	SSE 4 10 C	c -							
	52.2	21.1	E 3 4 CS	bc -							
	52.3	24.9	SSE 6 7 C	bc -							
	55.1	23.6	S 2 3 C	bc -							
	53.5	26.4	SSW 4 6 C	bc -							
	54.4	24.4	SSE 4 10 C	c -							
	53.4	26.5	ESE 7 3 C	bc -							

九月六日午后六時各地觀測表
OBSERVATIONS at 6 p.m. (135 M.S.T.) September 6 1925

STATIONS	Air Press.	Air Temp.	Wind	Clouds	Weather	STATIONS	Air Press.	Air Temp.	Wind	Clouds	Weather
Palau	58.6	27.7	- 1 10 KC	c -		Koyun	54.2	20.2	- 1 10 N	r 3	
Koyun	51.4	29.8	NW 3 0 SK	b -		Gosho	56.4	17.8	NE 7 10 N	r 29	
Hako	51.4	31.1	NW 2 4 CS	bc -		Zyushu	57.4	18.4	S 2 10 N	r 7	
Tsushima	51.6	28.8	- 1 10 SK	c -		Yuki	56.8	19.7	S 5 10 SC	c 2	
Isigakizima	51.9	28.8	S 3 3 C	bc -		Tsukuba	53.9	19.0	- 0 10 SK	c -	
Saha	52.5	26.7	SW 7 10 SC	c -		Hirayama	54.8	21.4	- 0 10 N	r -	
Naze	51.1	26.8	S 5 10 N	c -		Dairen	55.0	22.8	ENE 2 8 SK	c -	
Kagayama	49.3	27.6	SSE 11 10 N	c -		Yokohama	55.3	25.4	N 6 1 SK	b -	
Miyazaki	51.7	26.7	S 5 10 N	r 3		Mukden	56.0	23.5	NE 3 4 SK	bc -	
Kumamoto	47.9	29.1	S 5 10 SK	c -		Changchun	55.9	20.1	ESE 2 10 SK	c 1	
Aomori	54.4	26.6	S 7 10 SK	c 10		Tsushima	57.5	26.8	N 4 0	b -	
Koto	54.8	26.6	SE 6 10 N	c 1		Tsushima	55.1	25.8	N 12 4 SK	bc -	
Muro	56.6	24.9	S 2 10 N	c -		Shanghai	49.3	23.0	NW 7 10 N	r 41	
Wakayama	55.7	28.4	SSE 3 10 C	c -		Osagizima	54.6	29.5	S 3 4 KC	bc -	
Sumiyoshi	57.0	25.8	SE 5 10 N	c -		Osagizima	53.8	-	SSW 6 10 CK	c -	
Osaka	50.0	26.2	ESE 7 10 N	c 2							
Matuyama	53.1	25.0	E 4 10 N	r 4							
Tsushima	53.1	27.7	- 0 10 CS	c -							
Hirayama	52.8	26.1	WSW 3 10 N	c -							
Okayama	54.1	26.4	ESE 6 10 SK	c -							
Dosaka	55.3	28.6	- 0 9 SK	c -							
Tsushima	41.9	25.8	SE 16 10 N	r 18							
Nagasaki	46.1	26.1	S 12 10 N	r 5							
Hakone	46.6	28.0	SSE 4 10 SK	c -							
Hakone	45.7	27.0	SSW 6 10 N	c -							
Simonsaki	46.0	26.4	E 17 10 JR	c -							
Hanada	50.7	27.2	NE 2 10 N	c -							
Saha	52.2	27.2	ESE 4 10 SC	c -							
Miyazaki	54.4	28.9	SE 3 9 SK	c -							
Nagoya	57.9	25.5	S 6 6 CK	bc -							
Hanagata	58.3	26.2	SE 2 9 C	bc -							
Nagasaki	58.9	26.0	S 2 7 CS	bc -							
Yokohama	58.7	26.4	S 2 4 C	bc -							
Tokyo	58.4	26.7	SSW 3 10 C	c -							
Nera	58.3	24.6	ESE 4 8 C	c -							
Tsushima	58.7	25.4	SSE 2 6 CS	bc -							
Hatidzushima	58.7	25.5	- 0 8 CS	c -							
Tsushima	54.1	25.5	N 3 10 N	c 1							
Tsushima	59.2	19.6	SE 3 4 KC	bc -							
Takayama	56.9	25.0	S 2 10 N	c -							
Nagoya	55.7	27.0	WSW 4 9 SK	c -							
Koto	57.5	26.0	- 1 7 CS	bc -							
Maebashi	58.1	25.6	- 1 10 SK	c -							
Utsunomiya	59.3	24.9	ESE 2 10 SK	c -							
Hakone	56.0	23.4	NE 2 10 N	c -							
Hakone	57.4	16.3	SSE 17 10 S	f -							
Hakone	55.1	27.5	SSE 3 9 C	c -							
Hakone	55.3	26.6	NNE 2 9 CK	c -							
Nagasaki	56.2	27.8	- 0 10 CS	c -							
Aikawa	55.8	27.1	- 0 10 C	c -							
Akita	56.7	24.6	SE 3 10 SK								

九月八日午前六時各地觀測表
OBSERVATIONS at 6 a.m. (135 M.S.T.) September 8 1925

STATIONS	Air Temp		Wind		Clouds		Precip	Remarks
	Obs	Bar	Dir	Vel	Am	Form		
Palau	59.6	25.9	-	0	10	CS	c	5
Koror	55.3	24.1	-	0	4	KC	bc	-
Ulithi	57.1	23.4	NNW	2	10	N	r	10
Babeldaob	56.5	24.3	-	1	0	SK	b	-
Moerboi	56.7	26.2	N	3	6	KC	bc	-
Wotho	57.4	24.3	ESE	2	10	SK	c	-
Soeraboei	56.1	25.0	NNE	3	3	KC	bc	-
Manado	56.9	24.2	NE	2	10	N	r	1
Tomolile	57.2	24.2	N	4	7	SK	bc	-
Wanimo	57.0	19.9	NW	3	4	SK	bc	1
Makassar	56.2	20.6	WNW	3	2	C	b	-
Samarang	57.4	18.3	N	2	2	SK	b	-
Sourabaya	55.8	22.2	-	1	0	-	b	-
Batavia	54.9	20.4	SW	2	0	K	b	13
Surabaya	54.6	23.7	NNE	2	0	K	b	7
Wanimo	55.0	23.7	NW	4	7	SK	bc	19
Wanimo	55.8	23.9	-	1	10	SK	c	6
Wanimo	54.8	25.1	SW	2	10	N	r	6
Wanimo	56.4	18.0	-	0	0	-	b	-
Wanimo	56.6	20.8	-	0	8	SK	c	-
Wanimo	55.8	24.0	WSW	6	0	K	b	1
Wanimo	56.6	18.8	-	1	1	SK	b	-
Wanimo	56.3	21.2	-	1	0	-	b	1
Wanimo	55.3	24.0	W	6	7	N	bc	-
Wanimo	55.2	25.4	W	3	8	SK	c	16
Wanimo	55.3	25.3	-	1	6	SK	bc	3
Wanimo	55.8	23.6	-	0	10	SK	c	1
Wanimo	57.8	20.2	-	1	3	K	bc	-
Wanimo	57.3	20.3	N	2	0	K	b	4
Wanimo	57.3	18.4	-	0	3	SK	bc	-
Wanimo	56.8	18.5	SSE	3	6	SK	bc	-
Wanimo	56.5	21.5	W	2	0	SK	b	-
Wanimo	56.5	22.1	W	4	4	SK	bc	3
Wanimo	55.7	24.0	SW	7	3	K	bc	-
Wanimo	55.4	21.8	W	2	4	SK	bc	-
Wanimo	55.0	23.2	SSW	2	8	SK	c	12
Wanimo	54.9	24.6	-	1	10	N	c	2
Wanimo	54.9	22.8	NNE	2	10	N	r	13
Wanimo	55.3	22.7	SE	8	10	N	c	16
Wanimo	56.1	22.8	NE	2	10	SK	c	1
Wanimo	56.6	25.4	SSW	5	2	K	b	1
Wanimo	56.2	21.4	-	1	8	N	c	2
Wanimo	55.8	24.4	S	4	0	S	b	-
Wanimo	55.6	24.5	S	4	0	C	b	-
Wanimo	55.6	21.4	-	0	10	S	c	-
Wanimo	56.0	24.6	S	6	4	SK	bc	-
Wanimo	56.0	24.6	SW	4	0	K	b	-
Wanimo	56.6	23.8	-	1	1	K	b	-
Wanimo	41.1	24.7	N	12	10	N	r	2
Wanimo	56.9	19.4	S	3	10	S	f	-
Wanimo	56.0	20.2	-	0	10	N	r	1
Wanimo	57.8	20.0	-	0	10	SK	c	-
Wanimo	55.0	21.5	SE	8	9	SK	c	-
Wanimo	54.6	20.5	-	0	1	KC	b	-
Wanimo	57.0	18.5	-	0	8	SK	c	-
Wanimo	55.8	19.6	NNW	2	2	SK	b	-
Wanimo	57.6	15.4	-	1	0	-	b	-
Wanimo	55.9	22.9	-	1	10	SK	c	-
Wanimo	54.2	23.4	SW	2	3	K	bc	-
Wanimo	55.0	23.9	-	1	10	SK	c	2
Wanimo	56.9	17.4	SW	6	10	N	r	14
Wanimo	55.3	22.8	-	1	10	N	r	18
Wanimo	54.7	21.9	SW	3	10	N	r	17
Wanimo	54.3	21.0	SSW	4	10	N	r	32
Wanimo	55.3	22.6	SW	2	10	N	r	4
Wanimo	54.6	23.0	-	1	9	N	c	-
Wanimo	54.2	23.8	-	1	7	K	bc	-
Wanimo	54.4	22.4	W	2	10	N	r	-
Wanimo	56.3	13.6	-	1	0	-	b	-
Wanimo	57.5	19.8	S	2	4	C	bc	-
Wanimo	56.7	12.8	-	1	0	-	b	-
Wanimo	57.0	10.8	-	0	0	-	b	-
Wanimo	54.4	11.0	-	1	0	-	b	-
Wanimo	56.5	20.2	-	0	10	SK	c	-
Wanimo	58.5	20.3	NNE	3	0	SK	b	-
Wanimo	59.1	18.3	-	0	0	C	b	-
Wanimo	56.8	26.7	-	0	10	N	c	0-10
Wanimo	56.8	-	-	0	6	SK	bc	-
Wanimo	57.3	13.6	-	1	0	-	b	-
Wanimo	57.5	19.8	S	2	4	C	bc	-
Wanimo	56.7	12.8	-	1	0	-	b	-
Wanimo	57.0	10.8	-	0	0	-	b	-
Wanimo	54.4	11.0	-	1	0	-	b	-
Wanimo	56.5	20.2	-	0	10	SK	c	-
Wanimo	58.5	20.3	NNE	3	0	SK	b	-
Wanimo	59.1	18.3	-	0	0	C	b	-
Wanimo	56.8	26.7	-	0	10	N	c	0-10
Wanimo	56.8	-	-	0	6	SK	bc	-
Wanimo	57.3	13.6	-	1	0	-	b	-
Wanimo	57.5	19.8	S	2	4	C	bc	-
Wanimo	56.7	12.8	-	1	0	-	b	-
Wanimo	57.0	10.8	-	0	0	-	b	-
Wanimo	54.4	11.0	-	1	0	-	b	-
Wanimo	56.5	20.2	-	0	10	SK	c	-
Wanimo	58.5	20.3	NNE	3	0	SK	b	-
Wanimo	59.1	18.3	-	0	0	C	b	-
Wanimo	56.8	26.7	-	0	10	N	c	0-10
Wanimo	56.8	-	-	0	6	SK	bc	-
Wanimo	57.3	13.6	-	1	0	-	b	-
Wanimo	57.5	19.8	S	2	4	C	bc	-
Wanimo	56.7	12.8	-	1	0	-	b	-
Wanimo	57.0	10.8	-	0	0	-	b	-
Wanimo	54.4	11.0	-	1	0	-	b	-
Wanimo	56.5	20.2	-	0	10	SK	c	-
Wanimo	58.5	20.3	NNE	3	0	SK	b	-
Wanimo	59.1	18.3	-	0	0	C	b	-
Wanimo	56.8	26.7	-	0	10	N	c	0-10
Wanimo	56.8	-	-	0	6	SK	bc	-
Wanimo	57.3	13.6	-	1	0	-	b	-
Wanimo	57.5	19.8	S	2	4	C	bc	-
Wanimo	56.7	12.8	-	1	0	-	b	-
Wanimo	57.0	10.8	-	0	0	-	b	-
Wanimo	54.4	11.0	-	1	0	-	b	-
Wanimo	56.5	20.2	-	0	10	SK	c	-
Wanimo	58.5	20.3	NNE	3	0	SK	b	-
Wanimo	59.1	18.3	-	0	0	C	b	-
Wanimo	56.8	26.7	-	0	10	N	c	0-10
Wanimo	56.8	-	-	0	6	SK	bc	-
Wanimo	57.3	13.6	-	1	0	-	b	-
Wanimo	57.5	19.8	S	2	4	C	bc	-
Wanimo	56.7	12.8	-	1	0	-	b	-
Wanimo	57.0	10.8	-	0	0	-	b	-
Wanimo	54.4	11.0	-	1	0	-	b	-
Wanimo	56.5	20.2	-	0	10	SK	c	-
Wanimo	58.5	20.3	NNE	3	0	SK	b	-
Wanimo	59.1	18.3	-	0	0	C	b	-
Wanimo	56.8	26.7	-	0	10	N	c	0-10
Wanimo	56.8	-	-	0	6	SK	bc	-
Wanimo	57.3	13.6	-	1	0	-	b	-
Wanimo	57.5	19.8	S	2	4	C	bc	-
Wanimo	56.7	12.8	-	1	0	-	b	-
Wanimo	57.0	10.8	-	0	0	-	b	-
Wanimo	54.4	11.0	-	1	0	-	b	-
Wanimo	56.5	20.2	-	0	10	SK	c	-
Wanimo	58.5	20.3	NNE	3	0	SK	b	-
Wanimo	59.1	18.3	-	0	0	C	b	-
Wanimo	56.8	26.7	-	0	10	N	c	0-10
Wanimo	56.8	-	-	0	6	SK	bc	-
Wanimo	57.3	13.6	-	1	0	-	b	-
Wanimo	57.5	19.8	S	2	4	C	bc	-
Wanimo	56.7	12.8	-	1	0	-	b	-
Wanimo	57.0	10.8	-	0	0	-	b	-
Wanimo	54.4	11.0	-	1	0	-	b	-
Wanimo	56.5	20.2	-	0	10	SK	c	-
Wanimo	58.5	20.3	NNE	3	0	SK	b	-
Wanimo	59.1	18.3	-	0	0	C	b	-
Wanimo	56.8	26.7	-	0	10	N	c	0-10
Wanimo	56.8	-	-	0	6	SK	bc	-
Wanimo	57.3	13.6	-	1	0	-	b	-
Wanimo	57.5	19.8	S	2	4	C	bc	-
Wanimo	56.7	12.8	-	1	0	-	b	-
Wanimo	57.0	10.8	-	0	0	-	b	-
Wanimo	54.4	11.0	-	1	0	-	b	-
Wanimo	56.5	20.2	-	0	10	SK	c	-
Wanimo	58.5	20.3	NNE	3	0	SK	b	-
Wanimo	59.1	18.3	-	0	0	C	b	-
Wanimo	56.8	26.7	-	0	10	N	c	0-10
Wanimo	56.8	-	-	0	6	SK	bc	-
Wanimo	57.3	13.6	-	1	0	-	b	-
Wanimo	57.5	19.8	S	2	4	C	bc	-
Wanimo	56.7	12.8	-	1	0	-	b	-
Wanimo								

九月拾日午前六時各地觀測表
OBSERVATIONS at 6 a.m. (135 M.S.T.) September 10 1925

STATIONS	Air Press. mm. (29.92)	Air Temp. °C	Wind Direc. Vel.	Clouds Amt. Form	Weather	STATIONS	Air Press. mm. (29.92)	Air Temp. °C	Wind Direc. Vel.	Clouds Amt. Form	Weather
Palau	58.5	25.4	-	1 10 CS	c	Yamagata	65.0	15.0	-	1 8 SK	c
Kanayun	57.3	23.5	-	0 6 SK	bc	Akita	63.4	15.9	SE	3 0	b
Taipei	58.2	23.5	NW	2 1 SK	b	Miyagi	63.5	20.6	NE	2 10 S	c
Tainan	56.9	23.8	KNE	2 0 SK	b	Kanagawa	65.2	17.2	-	0 10 SK	c
Hokkaido	57.2	25.6	-	1 1 K	b	Ibaraki	65.3	17.4	-	1 9 SK	c
Tsushima	57.7	21.7	-	0 10 SK	c	Chiba	65.9	13.3	-	1 3 C	bc
Naha	58.1	22.6	-	1 6 KC	bc	Miyazaki	65.7	14.0	-	1 0 SC	b
Naze	58.3	19.9	SSE	2 0 C	b	Shizuoka	65.8	15.1	W	4 1 C	b
Kagosima	58.7	20.2	W	2 0 SK	b	Aomori	63.7	12.4	-	0 0	b
Miyazaki	59.3	23.2	-	1 10 S	c	Hokkaido	64.4	17.9	KNE	3 3 SK	bc
Kumamoto	59.8	21.3	-	1 10 N	r	Saitama	65.1	18.0	SSE	11 1 SK	b
Asahikawa	59.1	25.4	N	5 3 KC	bc	Sapporo	66.2	16.4	SSE	3 0 SK	b
Kori	59.5	22.5	SW	2 2 SK	b	Hokkaido	65.3	16.2	SE	5 0	b
Muroran	59.0	24.5	KNE	2 10 SK	c	Asahikawa	67.0	10.8	-	0 10 S	f
Tokushima	59.6	23.7	NW	3 9 KC	c	Obihiro	66.2	10.1	-	0 10 S	c
Wakayama	59.2	22.7	E	2 5 SK	bc	Aburahi	66.3	15.0	S	4 0	b
Simotsuki	58.3	25.6	NE	6 10 N	c	Koshi	67.6	9.6	-	1 0 SK	b
Utsunomiya	59.8	21.6	-	0 10 SK	c	Nagasaki	67.8	13.0	-	1 4 S	bc
Matuyama	60.0	21.6	-	0 2 CS	b	Syoma	67.8	13.0	-	1 4 S	bc
Palau	60.0	23.2	-	1 10 SK	c	Dobutsu	65.4	14.3	-	1 3 S	bc
Kagosima	60.4	23.4	-	1 10 SK	c	Seki	60.5	6.9	-	1 0 S	b
Utsunomiya	60.2	23.4	-	1 2 KC	bc	Hiro	61.0	21.3	NNE	5 4 KC	bc
Kori	60.0	24.4	-	1 6 SK	bc	Nagasaki	60.0	20.5	ESE	3 0 S	b
Osaka	59.7	23.8	NE	2 3 S	bc	Hokkaido	63.5	19.5	KNE	2 7 SK	bc
Kyoto	60.3	22.3	-	0 4 SK	bc	Hokkaido	61.5	18.6	KNE	3 10 KC	c
Yagi	60.4	21.6	-	0 10 KC	c	Shizuoka	62.8	15.1	SW	4 10 SK	c
Tonbe	59.8	23.1	N	2 1 KC	b	Yamanashi	63.1	18.8	-	1 10 N	r
Nagasaki	59.3	23.1	-	0 10 SK	c	Yamanashi	63.7	14.4	NW	2 4 SK	bc
Saka	59.8	21.1	-	0 10 SK	c	Yamanashi	63.4	15.7	-	1 10 SK	c
Hokkaido	59.9	19.4	-	1 10 SK	c	Yamanashi	63.0	11.5	-	0 10 S	c
Itoya	61.0	22.9	N	2 10 SK	c	Ryugasaki	61.8	16.4	-	1 10 SC	c
Simotsuki	60.2	21.8	-	0 8 SK	c	Itoya	61.0	20.2	SSE	3 0 KC	b
Hamaoka	60.4	21.5	-	1 9 KC	c	Yokohama	60.5	16.4	-	1 10 SC	c
Sakai	60.7	24.2	E	3 9 SK	c	Yokohama	60.4	16.4	-	1 10 SK	c
Miyazaki	61.0	21.0	-	1 10 SK	c	Yokohama	60.4	14.3	S	2 10 SK	c
Ts	59.4	23.6	-	1 9 SK	c	Tsushima	61.4	17.0	-	1 10 SC	c
Nagasaki	59.4	22.7	-	0 9 SK	c	Tsushima	59.9	21.1	S	4 10 SK	c
Nagoya	59.9	22.6	N	2 10 SK	c	Shanghai	58.6	20.5	ESE	2 0 C	b
Hamaoka	59.6	21.9	-	1 10 KC	c	Hankow	57.0	26.6	-	1 0 CS	b
Nagasaki	59.2	24.1	NE	13 10 KN	c	Chiao	56.8	-	-	0 0 SK	b
Nagasaki	60.7	23.7	NE	4 10 N	c						
Yokohama	63.0	19.4	NW	8 10 N	r						
Tokyo	63.3	19.1	N	7 10 N	r						
Kumagaya	64.1	19.9	-	0 10 N	r						
Nagasaki	60.7	20.2	N	9 10 N	r						
Tsushima	61.6	24.6	KNE	8 10 N	r						
Hokkaido	56.5	25.4	E	11 10 N	r						
Tsushima	57.8	25.3	S	6 10 CS	c						
Tsushima	63.6	15.4	KNE	15 10 S	f						
Tsushima	62.7	18.0	-	0 10 C	f						
Tsushima	61.5	19.6	-	0 9 C	c						
Tsushima	63.6	17.5	-	0 9 KC	c						
Tsushima	61.4	21.0	W	3 10 C	c						
Tsushima	62.8	21.0	-	1 10 N	r						
Tsushima	63.9	19.7	WSW	2 10 N	r						
Tsushima	63.8	17.7	-	1 10 N	r						
Tsushima	64.1	18.6	NNE	2 10 SK	c						
Tsushima	65.1	17.6	-	0 10 S	c						
Tsushima	59.9	21.2	-	0 4 C	bc						
Tsushima	61.0	17.7	N	10 7 CS	bc						
Tsushima	61.5	20.2	-	0 10 S	f						
Tsushima	60.9	19.4	E	2 3 CS	bc						
Tsushima	60.7	22.8	KNE	3 3 S	bc						
Tsushima	61.3	20.0	-	1 4 C	bc						
Tsushima	61.2	20.3	-	1 9 CS	c						
Tsushima	62.2	20.7	SSE	2 3 KC	bc						
Tsushima	61.4	21.9	-	1 0	b						
Tsushima	61.0	17.7	N	10 7 CS	bc						
Tsushima	61.5	20.2	-	0 10 S	f						
Tsushima	60.9	19.4	E	2 3 CS	bc						
Tsushima	60.7	22.8	KNE	3 3 S	bc						
Tsushima	61.3	20.0	-	1 4 C	bc						
Tsushima	61.2	20.3	-	1 9 CS	c						
Tsushima	62.2	20.7	SSE	2 3 KC	bc						
Tsushima	61.4	21.9	-	1 0	b						

九月九日午后六時各地觀測表
OBSERVATIONS at 6 p.m. (135 M.S.T.) September 9 1925

STATIONS	Air Press. mm. (29.92)	Air Temp. °C	Wind Direc. Vel.	Clouds Amt. Form	Weather	STATIONS	Air Press. mm. (29.92)	Air Temp. °C	Wind Direc. Vel.	Clouds Amt. Form	Weather
Palau	58.9	27.1	-	1 10 CS	c	Kobe	62.3	23.1	E	3 10 CS	c
Kanayun	57.7	26.9	N	2 10 N	r	Gonsan	63.0	21.9	-	1 10 SK	c
Taipei	57.4	28.8	NW	4 1 C	b	Zyosin	63.3	20.8	-	4 7 CS	bc
Tainan	57.9	28.3	E	6 2 KC	b	Yuki	62.9	19.7	S	5 0 SK	b
Hokkaido	58.0	28.3	NE	5 1 SK	b	Tyukotin	59.4	22.5	-	1 7 C	bc
Tsushima	58.6	25.5	E	3 2 SK	b	Ryugasaki	61.4	22.3	SSW	3 10 CS	c
Naha	58.5	26.8	N	3 10 SK	c	Dairen	61.4	22.8	SSE	3 9 CS	c
Kagosima	59.1	26.5	NW	2 6 SK	bc	Yinkow	60.0	26.3	SSW	3 6 C	bc
Niigata	60.2	26.7	E	2 8 SK	c	Mukden	59.4	27.2	WSW	4 0	b
Kumamoto	58.9	26.7	-	1 1 KC	b	Changchun	58.2	26.1	SSW	4 0 CS	b
Asahikawa	59.8	26.6	KNE	3 10 KN	c	Tientsin	58.8	27.0	SSE	2 10 AC	c
Kori	59.7	26.9	-	1 8 K	c	Taungtau	60.2	22.9	SSE	5 9 SK	c
Muroran	59.6	24.9	E	6 10 N	c	Shanghai	59.1	24.5	ESE	3 6 C	bc
Wakayama	59.2	27.9	SSW	9 10 KC	c	Rusovna	57.7	28.8	-	0 1 K	b
Simotsuki	59.7	24.7	KNE	7 10 N	c	Daigartzima	57.9	-	NE	5 4 SK	bc
Utsunomiya	59.9	26.0	-	0 4 K	bc						
Osaka	59.4	27.0	-	1 3 SK	bc						
Tsushima	59.8	27.2	-	1 10 SK	c						
Nagasaki	59.9	28.2	-	1 9 KC	bc						
Hiroshima	59.9	27.8	-	1 3 KC	bc						
Osaka	59.5	28.6	NE	4 10 SK	c						
Ponbe	59.7	26.1	E	2 1 KC	b						
Nagasaki	59.1	26.0	WSW	3 1 KC	b						
Hokkaido	59.5	24.6	N	2 7 SK	bc						
Hokkaido	60.7	23.9	N	6 10 SK	c						
Simotsuki	59.6	27.0	NE	2 4 SK	bc						
Damada	59.9	25.5	NE	5 1 C	b						
Sakai	60.5	24.6	KNE	4 7 SK	bc						
Miyazaki	61.0	25.1	-	0 2 SK	b						
Nagoya	60.6	26.0	WSW	3 4 SK	bc						
Hamaoka	60.2	26.2	KNE	4 3 KC	bc						
Nagatani	60.4	24.4	NE	10 4 CS	bc						
Nagatani	63.5	23.7	N	7 10 S	c						
Tokyo	63.5	23.2	NE	5 10 N	r						
Nara	61.3	23.6	NE	6 10 N	c						
Tyosin	62.5	24.7	KNE	9 10 SK	c						
Hakodan	57.8	26.1	NE	12 10 S	r						
Hakodan	57.6	25.5	SW	4 6 CS	bc						
Hakodan	63.6	16.2	KNE	17 9 SK	c						
Takayama	60.2	25.9	-	1 9 KN	c						
Nagasaki	61.8	24.0	W	5 1 SK	b						
Kori	61.3	23.6	KNE	4 8 SK	c						
Maebashi	63.3	24.2	E	2 10 SK	c						
Utsunomiya	63.7	23.2	-	1 10 SK	c						
Hokkaido	64.4	22.2	SE	2 10 KC	c						
Hokkaido	62.4	17.7	SSE	3 10 S	f	</					

九月 廿一日 午前六時各地觀測表
OBSERVATIONS at 6 a.m. (135 M.S.T.) September 11 1925

STATIONS	Air Press.	Air Temp.	Wind	Clouds	Weather	STATIONS	Air Press.	Air Temp.	Wind	Clouds	Weather	STATIONS	Air Press.	Air Temp.	Wind	Clouds	Weather
Palau	57.3	25.8	- 0 2 K	b	-	Yonagaya	59.5	19.2	- 0 6 KC	bc	-	Satta	60.6	19.8	S 7 10 KC	c	-
Koyun	55.1	23.5	- 1 0 -	b	21	Akita	57.6	22.2	SSE 2 10 KC	c	-	Sapporo	62.0	13.7	- 1 10 SK	c	-
Taipei	55.9	24.0	NW 2 1 SK	b	-	Mito	59.9	21.7	- 1 4 C	bc	22	Hakone	62.3	13.7	SE 5 1 KC	b	-
Tsukuba	55.3	23.1	E 2 0 SK	b	-	Kanagawa	60.5	19.9	- 1 10 S	c	2	Asahikawa	63.3	10.6	- 0 10 S	f	-
Hokkaido	54.6	25.5	- 1 0 SK	b	-	Izumi	60.4	23.0	SE 2 10 SK	c	1	Obihiro	62.8	15.6	- 1 9 SK	c	-
Tokyo	55.5	21.4	- 1 0 -	b	-	Itoya	60.8	20.0	- 1 10 S	c	-	Morioka	60.2	20.3	- 0 10 S	c	-
Yokohama	55.9	24.0	NE 3 2 K	b	5	Miyazaki	59.8	20.4	W 4 8 CK	c	1	Nagasaki	57.7	22.0	E 5 10 SK	c	-
Nagoya	56.9	22.2	- 0 3 SK	bc	-	Yamaguchi	59.8	20.0	- 0 10 N	c	-	Hamada	57.7	25.8	NE 4 7 N	bc	-
Kyoto	57.9	20.6	- 1 0 -	b	-	Osaka	55.1	26.8	N 5 10 SK	c	-	Tokyo	57.2	26.7	- 1 10 KC	c	-
Kobe	57.8	21.6	- 1 2 SK	b	-	Kyushu	56.2	27.8	W 5 10 C	c	-	Hukuoka	57.4	26.1	NNW 3 10 SK	c	-
Miyazaki	58.0	21.0	- 1 10 C	c	3	Shimonoseki	56.7	29.8	- 0 0 -	b	-	Yokohama	61.4	23.4	N 4 10 N	r	4
Kanagawa	57.4	25.0	W 4 2 CS	b	-	Hamada	57.7	25.8	NE 4 7 N	bc	-	Tokyo	61.4	23.4	N 4 10 N	r	4
Kioto	56.5	23.0	- 1 3 C	bc	-	Osaka	55.1	26.8	N 5 10 SK	c	-	Hukuoka	57.4	26.1	NNW 3 10 SK	c	-
Miyazaki	56.0	25.0	W 5 4 SK	bc	-	Kyushu	56.2	27.8	W 5 10 C	c	-	Yokohama	61.4	23.4	N 4 10 N	r	4
Hokkaido	55.7	25.7	W 6 8 SK	c	-	Shimonoseki	56.7	29.8	- 0 0 -	b	-	Tokyo	61.4	23.4	N 4 10 N	r	4
Yokohama	56.0	25.9	W 4 10 SK	c	5	Hamada	57.7	25.8	NE 4 7 N	bc	-	Hukuoka	57.4	26.1	NNW 3 10 SK	c	-
Kyoto	56.7	26.2	W 4 10 N	c	6	Osaka	55.1	26.8	N 5 10 SK	c	-	Kyushu	56.2	27.8	W 5 10 C	c	-
Nagoya	57.5	21.4	- 0 3 C	bc	-	Kyushu	56.2	27.8	W 5 10 C	c	-	Shimonoseki	56.7	29.8	- 0 0 -	b	-
Kobe	57.6	21.8	- 1 2 C	b	-	Hamada	57.7	25.8	NE 4 7 N	bc	-	Osaka	55.1	26.8	N 5 10 SK	c	-
Miyazaki	56.9	25.2	SW 2 7 CK	bc	-	Osaka	55.1	26.8	N 5 10 SK	c	-	Kyushu	56.2	27.8	W 5 10 C	c	-
Kanagawa	56.6	24.0	W 2 10 SK	c	-	Kyushu	56.2	27.8	W 5 10 C	c	-	Shimonoseki	56.7	29.8	- 0 0 -	b	-
Kioto	54.5	24.8	W 8 10 N	r	5	Hamada	57.7	25.8	NE 4 7 N	bc	-	Osaka	55.1	26.8	N 5 10 SK	c	-
Miyazaki	54.0	24.8	WSW 15 10 N	r	30	Osaka	55.1	26.8	N 5 10 SK	c	-	Kyushu	56.2	27.8	W 5 10 C	c	-
Nagoya	52.2	23.2	W 5 10 N	r	22	Kyushu	56.2	27.8	W 5 10 C	c	-	Shimonoseki	56.7	29.8	- 0 0 -	b	-
Kobe	54.7	23.2	WSW 9 8 N	r	46	Hamada	57.7	25.8	NE 4 7 N	bc	-	Osaka	55.1	26.8	N 5 10 SK	c	-
Miyazaki	57.9	23.0	- 1 3 SK	bc	-	Osaka	55.1	26.8	N 5 10 SK	c	-	Kyushu	56.2	27.8	W 5 10 C	c	-
Nagoya	57.7	23.7	NE 2 10 SK	c	-	Kyushu	56.2	27.8	W 5 10 C	c	-	Shimonoseki	56.7	29.8	- 0 0 -	b	-
Kobe	58.2	23.0	- 0 10 KC	c	-	Hamada	57.7	25.8	NE 4 7 N	bc	-	Osaka	55.1	26.8	N 5 10 SK	c	-
Hokkaido	58.2	23.1	- 0 10 SK	c	-	Osaka	55.1	26.8	N 5 10 SK	c	-	Kyushu	56.2	27.8	W 5 10 C	c	-
Kanagawa	58.2	22.7	N 3 10 N	c	-	Kyushu	56.2	27.8	W 5 10 C	c	-	Shimonoseki	56.7	29.8	- 0 0 -	b	-
Kioto	58.2	23.7	- 1 10 SK	c	-	Hamada	57.7	25.8	NE 4 7 N	bc	-	Osaka	55.1	26.8	N 5 10 SK	c	-
Miyazaki	58.4	24.6	NNE 4 10 N	c	-	Osaka	55.1	26.8	N 5 10 SK	c	-	Kyushu	56.2	27.8	W 5 10 C	c	-
Nagoya	57.7	23.8	NNW 2 9 SK	c	-	Kyushu	56.2	27.8	W 5 10 C	c	-	Shimonoseki	56.7	29.8	- 0 0 -	b	-
Kobe	54.8	24.3	WNW 6 10 N	r	2	Hamada	57.7	25.8	NE 4 7 N	bc	-	Osaka	55.1	26.8	N 5 10 SK	c	-
Miyazaki	51.1	23.8	WSW 14 10 N	r	83	Osaka	55.1	26.8	N 5 10 SK	c	-	Kyushu	56.2	27.8	W 5 10 C	c	-
Nagoya	47.3	22.4	E 15 10 N	r	116	Kyushu	56.2	27.8	W 5 10 C	c	-	Shimonoseki	56.7	29.8	- 0 0 -	b	-
Kobe	47.1	22.2	SSE 23 10 N	r	144	Hamada	57.7	25.8	NE 4 7 N	bc	-	Osaka	55.1	26.8	N 5 10 SK	c	-
Hokkaido	55.6	24.0	S 14 10 N	r	131	Osaka	55.1	26.8	N 5 10 SK	c	-	Kyushu	56.2	27.8	W 5 10 C	c	-
Nagoya	59.3	26.0	SSW 15 10 KN	c	13	Kyushu	56.2	27.8	W 5 10 C	c	-	Shimonoseki	56.7	29.8	- 0 0 -	b	-
Kobe	58.4	23.9	- 1 10 N	r	17	Hamada	57.7	25.8	NE 4 7 N	bc	-	Osaka	55.1	26.8	N 5 10 SK	c	-
Nagoya	59.3	24.8	SSE 4 10 S	c	13	Osaka	55.1	26.8	N 5 10 SK	c	-	Kyushu	56.2	27.8	W 5 10 C	c	-
Kobe	59.1	24.3	SSE 4 10 N	c	33	Kyushu	56.2	27.8	W 5 10 C	c	-	Shimonoseki	56.7	29.8	- 0 0 -	b	-
Miyazaki	58.7	23.0	E 3 10 N	c	-	Hamada	57.7	25.8	NE 4 7 N	bc	-	Osaka	55.1	26.8	N 5 10 SK	c	-
Nagoya	59.1	24.4	SE 12 10 CS	c	4	Osaka	55.1	26.8	N 5 10 SK	c	-	Kyushu	56.2	27.8	W 5 10 C	c	-
Kobe	59.8	25.2	SSW 6 10 C	c	109	Kyushu	56.2	27.8	W 5 10 C	c	-	Shimonoseki	56.7	29.8	- 0 0 -	b	-
Hokkaido	60.5	24.8	S 6 10 S	c	1	Hamada	57.7	25.8	NE 4 7 N	bc	-	Osaka	55.1	26.8	N 5 10 SK	c	-
Kanagawa	60.5	23.9	- 1 10 SK	c	-	Osaka	55.1	26.8	N 5 10 SK	c	-	Kyushu	56.2	27.8	W 5 10 C	c	-
Kioto	60.4	19.7	E 2 10 S	f	9	Kyushu	56.2	27.8	W 5 10 C	c	-	Shimonoseki	56.7	29.8	- 0 0 -	b	-
Miyazaki	55.3	19.6	- 1 10 N	r	7	Hamada	57.7	25.8	NE 4 7 N	bc	-	Osaka	55.1	26.8	N 5 10 SK	c	-
Nagoya	55.2	20.0	NE 8 10 N	r	40	Osaka	55.1	26.8	N 5 10 SK	c	-	Kyushu	56.2	27.8	W 5 10 C	c	-
Kobe	57.3	19.5	N 2 10 N	r	7	Kyushu	56.2	27.8	W 5 10 C	c	-	Shimonoseki	56.7	29.8	- 0 0 -	b	-
Hokkaido	56.8	21.1	WSW 3 10 SK	c	3	Hamada	57.7	25.8	NE 4 7 N	bc	-	Osaka	55.1	26.8	N 5 10 SK	c	-
Kanagawa	56.2	23.9	E 3 10 N	r	10	Osaka	55.1	26.8	N 5 10 SK	c	-	Kyushu	56.2	27.8	W 5 10 C	c	-
Kioto	58.6	23.4	E 6 10 N	r	9	Kyushu	56.2	27.8	W 5 10 C	c	-	Shimonoseki	56.7	29.8	- 0 0 -	b	-
Nagoya	59.5	19.7	- 0 10 N	r	19	Hamada	57.7	25.8	NE 4 7 N	bc	-	Osaka	55.1	26.8	N 5 10 SK	c	-
Kobe	60.3	22.1	- 0 10 SK	c	7	Osaka	55.1	26.8	N 5 10 SK	c	-	Kyushu	56.2	27.8	W 5 10 C	c	-
Miyazaki	60.2	19.8	- 0 10 N	c	3	Kyushu	56.2	27.8	W 5 10 C	c	-	Shimonoseki	56.7	29.8	- 0 0 -	b	-
Kanagawa	48.7	23.5	NW 9 10 N	r	53	Hamada	57.7	25.8	NE 4 7 N	bc	-	Osaka	55.1	26.8	N 5 10 SK	c	-
Nagoya	47.5	16.3	NNE 21 10 N	r	76	Osaka	55.1	26.8	N 5 10 SK	c	-	Kyushu	56.2	27.8	W 5 10 C	c	-
Kobe	52.3	24.3	NNW 6 10 N	r	4	Kyushu	56.2	27.8	W 5 10 C	c	-	Shimonoseki	56.7	29.8	- 0 0 -	b	-
Miyazaki	53.7	22.4	E 3 10 N	c	2	Hamada	57.7	25.8	NE 4 7 N	bc	-	Osaka	55.1	26.8	N 5 10 SK	c	-
Nagoya	54.6	24.0	S 2 10 SC	c	-	Osaka	55.1	26.8	N 5 10 SK	c	-	Kyushu	56.2	27.8	W 5 10 C	c	-
Kobe	54.2	22.8	- 1 10 N	c	1	Kyushu	56.2	27.8	W 5 10 C	c	-	Shimonoseki	56.7	29.8	- 0 0 -	b	-
Miyazaki	55.7	23.4	- 1 10 N	r	1	Hamada	57.7	25.8	NE 4 7 N	bc	-	Osaka	55.1	26.8	N 5 10 SK	c	-
Nagoya	56.4	25.2	SSE 5 10 SK	c	-	Osaka	55.1	26.8	N 5 10 SK	c	-	Kyushu	56.2	27.8	W 5 10 C	c	-
Kobe	56.4	28.0	E 6 10 CS	c	-	Kyushu	56.2	27.8	W 5 10 C	c	-	Shimonoseki	56.7	29.8	- 0 0 -	b	-

九月 廿一日 午后六時各地觀測表
OBSERVATIONS at 6 p.m. (135 M.S.T.) September 10 1925

STATIONS	Air Press.	Air Temp.	Wind	Clouds	Weather	STATIONS	Air Press.	Air Temp.	Wind	Clouds	Weather	STATIONS	Air Press.	Air Temp.	Wind	Clouds	Weather
Palau	57.4	26.6	- 1 10 CS	c	-	Koryo	60.9	21.3	- 0 0 SK	b	-	Yonagaya	59.5	19.2	- 0 6 KC	bc	-
Koyun	55.8	27.3	- 0 10 K	c	15	Hokkaido	60.9	21.3	ENE 3 10 KC	c	-	Akita	57.6	22.2	SSE 2 10 KC	c	-
Taipei	55.9	30.3	NNW 2 1 C	b	-	Mito	59.9	21.7	- 1 4 C	bc	22	Mito	59.9	21.7	- 1 4 C	bc	22
Tsukuba	55.9	28.6	E 6 0 -	b	-	Kanagawa	60.5	19.9	- 1 10 S	c	2	Kanagawa	60.5	19.9	- 1 10 S	c	2
Hokkaido	55.5	21.4	- 1 0 -	b	-	Izumi	60.4	23.0	SE 2 10 SK	c	1	Izumi	60.4	23.0	SE 2 10 SK	c	1

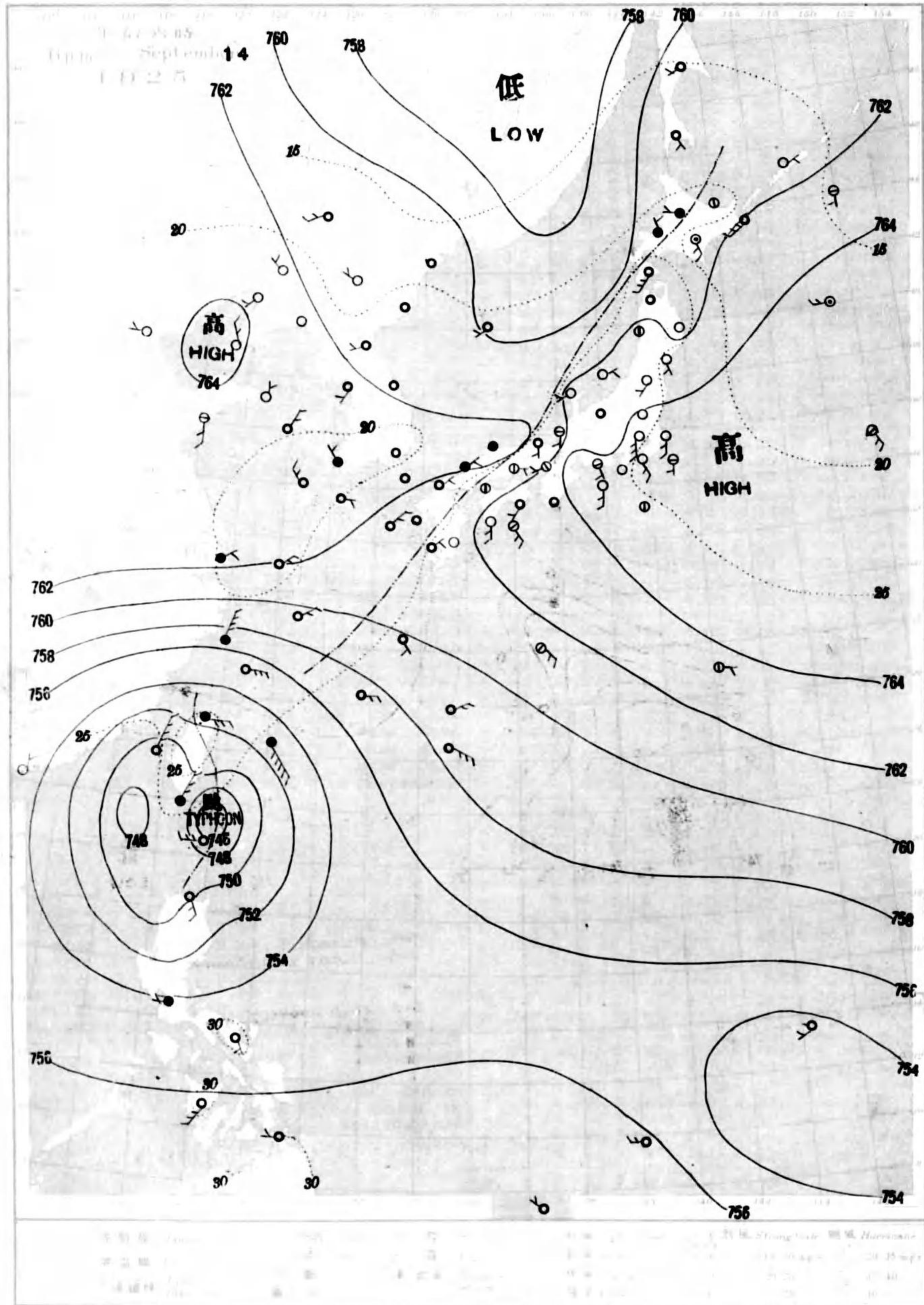
九月拾貳日午前六時各地觀測表
OBSERVATIONS at 6a.m. (135° M.S.T.) September 12 1925

STATIONS	Air Press.	Air Temp.	Wind	Clouds	Weather	Precip.	STATIONS	Air Press.	Air Temp.	Wind	Clouds	Weather	Precip.
	mm.	°C.	Dir. Vel.	Am. Form.		mm.		mm.	°C.	Dir. Vel.	Am. Form.		mm.
Palau	54.5	24.0	-	1 3 SK	bc	-	Yonagata	59.9	20.5	-	1 7 SK	bc	10
Kosyuu	55.4	24.2	NW	3 3 SK	bc	-	Akita	59.1	22.8	-	1 10 SK	c	2
Tate	55.0	24.2	-	0 6 CS	bc	-	Mito	60.4	23.1	-	0 10 KC	c	2
Tsushima	55.6	26.5	N	4 2 SK	b	1	Kanayama	59.3	25.8	-	1 4 CK	bc	1
Hokkaido	55.3	22.5	-	1 3 C	bc	-	Isonomaki	58.9	22.9	W	2 10 KC	c	20
Isigakizima	55.3	26.4	ENE	5 2 SK	b	-	Mitama	58.8	22.4	NNE	3 10 SK	c	11
Naha	57.3	24.8	E	3 3 SK	bc	-	Norika	59.3	20.3	NNE	5 10 N	r	27
Naha	57.3	24.8	E	3 3 SK	bc	-	Miyaki	58.3	22.8	NNE	5 10 S	f	6
Naha	58.3	24.9	SSE	2 4 SK	bc	-	Aomori	60.8	20.6	NNE	4 10 N	c	-
Naha	59.7	20.6	-	1 1 SK	b	-	Hokodate	60.9	19.1	ESE	4 10 S	c	-
Miyazaki	59.8	21.0	-	1 4 SK	bc	-	Satta	61.4	19.4	SSE	7 0 SK	b	-
Kanagawa	59.3	22.4	-	0 0 SK	b	-	Sapporo	62.5	18.0	-	1 10 SK	c	-
Aomori	60.2	25.8	ENE	2 10 KN	r	1	Haboro	63.0	16.0	NE	3 4 SK	bc	-
Kanagawa	60.6	22.1	-	0 9 KC	c	-	Asahigawa	64.3	14.3	-	0 10 N	r	-
Mito	60.7	23.3	-	1 10 N	c	5	Obihiro	66.0	16.5	-	0 10 S	c	-
Tokushima	60.2	23.4	-	0 10 SK	c	-	Aburahi	65.7	15.0	-	1 9 S	c	-
Wakayama	60.7	23.4	E	3 9 SK	c	-	Kusiro	65.3	15.7	NNE	5 10 S	c	9
Saitama	61.1	24.6	ENE	2 10 SK	c	-	Nomura	66.1	14.1	ENE	6 10 S	c	-
Saitama	59.6	20.5	-	0 0	b	-	Syama	-	-	-	-	-	-
Miyazaki	60.0	21.2	-	1 1 SK	b	-	Dotomari	67.7	14.0	-	1 10 SC	c	-
Palau	60.2	22.1	-	1 0	b	-	Sikka	68.8	5.6	NNE	3 10 CS	c	-
Hokkaido	60.2	22.7	-	1 0 CK	b	-	Hosan	59.4	21.5	N	2 10 SK	c	-
Kanagawa	60.3	24.2	-	1 0 SK	b	-	Saisyuta	58.2	20.4	-	1 10 CS	c	1
Kanagawa	61.1	24.4	-	1 1 SK	b	-	Mappu	58.2	22.8	S	4 10 SK	c	-
Kanagawa	60.8	24.1	-	1 0 SK	b	-	Zinsen	57.9	20.0	WSW	2 10 N	r	35
Kanagawa	61.3	23.2	-	0 7 SK	bc	4	Koyu	59.9	15.1	-	1 10 KC	c	-
Kanagawa	61.3	21.8	-	1 0	b	5	Isonomaki	60.7	13.6	WSW	3 10 N	r	21
Kanagawa	59.0	23.6	-	0 8 SK	c	-	Zyushu	62.0	16.2	NNW	3 10 N	r	8
Kanagawa	59.1	23.5	S	3 2 SK	b	-	Yuki	61.3	17.1	SE	6 10 SK	c	-
Kanagawa	59.9	23.2	-	0 4 SK	bc	1	Tyokohin	57.5	15.1	-	0 10 N	r	10
Dubouka	59.2	22.6	S	2 2 K	b	1	Ryugasaki	58.5	16.2	-	1 10 SK	c	13
Yokohama	59.3	22.6	-	1 10 S	c	-	Dairen	58.6	16.0	NNE	5 10 N	r	51
Saitama	59.6	24.7	E	3 10 SK	c	-	Yukawa	59.0	13.5	N	3 10 S	c	6
Hokkaido	59.5	21.0	NE	2 0 CS	b	-	Mukden	59.0	13.6	N	3 10 N	c	4
Naha	59.5	22.1	-	0 3 CS	bc	-	Changchun	60.2	11.8	-	1 10 N	r	5
Miyazaki	60.4	23.4	-	1 1 SK	b	4	Tientsin	59.0	18.2	NW	4 10 S	c	28
Miyazaki	61.5	23.9	N	2 9 SK	c	12	Shanghai	57.3	20.9	NW	4 10 SK	c	1
Miyazaki	62.7	21.5	-	1 0 SK	b	29	Hakuzima	-	-	-	-	-	-
Miyazaki	61.8	21.5	-	1 10 SK	f	41	Obayazima	-	-	-	-	-	-
Miyazaki	61.8	23.2	-	1 1 SK	b	93	Obayazima	-	-	-	-	-	-
Yokohama	61.8	25.3	W	5 8 SK	c	-	Keelung maru	127	29	46.8	SE	2	bc
Yokohama	61.3	22.1	-	1 2 K	b	2	Kaga maru	143	36	60.7	SW	4	c
Yokohama	60.7	24.6	SSW	2 2 KC	b	-	Baikal maru	123	38	57.9	NW	2	c
Yokohama	60.7	23.7	-	1 8 KC	c	-	Java maru	128	34	52.8	E	3	bc
Yokohama	60.6	21.1	-	0 8 KC	c	1	Syokei maru	130	35	54.6	NE	3	c
Yokohama	60.8	24.6	SSW	8 4 CK	bc	-	Husimi maru	125	32	56.7	SW	2	c
Yokohama	60.5	24.2	SW	5 3 N	bc	-	Terukuni maru	134	33	62.5	ESE	3	c
Yokohama	62.6	24.1	-	1 8 SK	c	-	Anyo maru	143	35	64.8	WSW	3	bc
Yokohama	60.5	24.3	E	2 9 SK	c	-							
Yokohama	61.0	19.6	W	4 8 KC	c	2							
Yokohama	63.6	18.4	-	0 10 S	c	44							
Yokohama	63.5	18.1	-	0 10 S	f	44							
Yokohama	63.1	16.2	-	0 0	b	39							
Yokohama	62.3	17.4	-	0 10 S	f	9							
Yokohama	62.6	20.8	-	1 10 SK	c	41							
Yokohama	60.7	21.3	NW	4 4 SC	bc	5							
Yokohama	61.6	17.3	-	1 4 KC	bc	56							
Yokohama	61.1	22.5	-	1 10 S	c	7							
Yokohama	59.6	22.0	-	0 7 CS	bc	8							
Yokohama	61.5	22.5	-	0 2 SK	b	33							
Yokohama	63.1	16.4	ESE	4 10 S	c	30							
Yokohama	61.0	20.7	-	1 0	b	10							
Yokohama	60.8	20.6	E	2 0	b	3							
Yokohama	60.9	22.4	-	0 0 SK	b	1							
Yokohama	61.2	21.3	-	1 0 K	b	2							
Yokohama	61.6	20.9	-	1 0 SK	b	3							
Yokohama	61.3	23.7	SW	2 4 C	bc	1							
Yokohama	61.0	23.3	NNE	2 3 SK	bc	-							

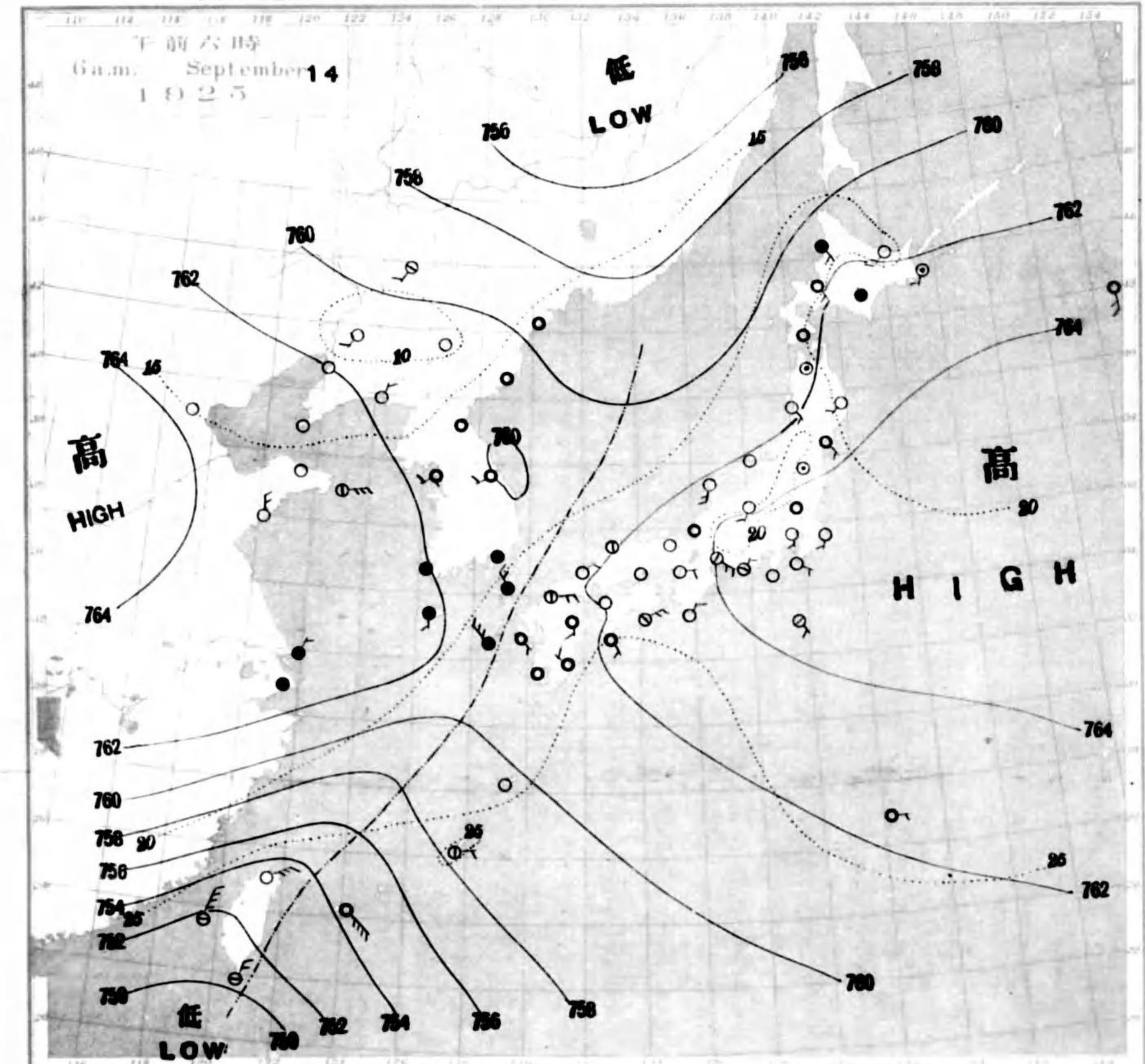
九月拾壹日午后六時各地觀測表
OBSERVATIONS at 6p.m. (135° M.S.T.) September 11 1925

STATIONS	Air Press.	Air Temp.	Wind	Clouds	Weather	Precip.	STATIONS	Air Press.	Air Temp.	Wind	Clouds	Weather	Precip.
	mm.	°C.	Dir. Vel.	Am. Form.		mm.		mm.	°C.	Dir. Vel.	Am. Form.		mm.
Palau	56.7	27.3	-	1 10 CS	c	-	Kōryū	60.3	20.8	-	1 10 SK	c	-
Kosyuu	54.5	28.1	-	1 4 K	bc	-	Daikoku	60.3	20.4	E	4 10 SK	c	-
Hoko	54.7	28.8	N	4 0 K	b	-	Zyuden	61.5	19.8	SSE	3 6 SK	bc	1
Taihoku	54.1	31.5	NE	3 0	b	-	Yuki	61.0	19.7	-	1 10 SC	c	-
Isigakizima	55.2	27.8	ENE	4 8 SK	c	1	Tyokohin	57.6	18.9	-	1 10 N	r	-
Naha	56.7	26.8	E	4 8 SK	c	-	Ryugasaki	58.7	18.0	SE	3 10 N	r	2
Naha	57.3	27.4	SSE	2 0 C	b	-	Dairen	58.6	18.1	SSE	4 10 N	r	14
Naha	57.6	28.3	-	1 2 K	b	-	Yudow	58.8	19.4	NNR	3 10 S	c	-
Naha	57.9	26.9	SSE	3 0 SK	b	-	Mukden	59.2	19.2	-	1 10 N	r	-
Naha	56.7	28.6	SSW	3 10 SK	c	-	Changchun	59.5	16.6	WNW	3 10 N	r	2
Aomori	58.8	26.6	SW	2 1 C	b	-	Tsushima	59.8	22.0	-	1 1 K	b	-
Kanagawa	59.0	27.3	SE	2 8 KN	c	-	Isojima	57.8	19.4	-	0 10 N	r	4
Muroto	59.1	26.7	SW	2 7 C	bc	-	Shanghai	54.7	26.1	ESE	5 10 SC	c	-
Wakayama	58.2	27.5	SW	3 7 C	bc	-	Ryugasaki	56.9	-	E	4 7 SK	bc	-
Shimonaki	59.1	26.7	SSW	3 10 C	c	-							
Goita	57.2	27.0	WNW	2 0	b	-							
Matsuyama	58.0	27.0	-	1 10 SK	c	-							
Tadeto	57.5	28.2	-	1 9 C	c	-							
Hiroshima	57.9	28.4	SW	2 9 SK	c	-							
Okayama	58.1	28.4	ESE	4 7 SC	bc	-							
Osaka	58.2	28.3	-	1 6 CS	bc	-							
Tamie	57.9	26.7	NNW	4 2 K	b	-							
Nagasaki	57.4	26.6	W	3 9 SK	c	-							
Hukuoka	57.7	25.5	N	4 10 C	c	-							
Ibura	59.1	23.1	N	4 10 N	c	-							
Sumanoseki	57.6	27.1	-	1 9 SK	c	-							
Hanada	58.2	25.6	N	2 7 S	bc	-							
Sakai	58.2	25.4	NNE	2 2 SK	b	-							
Miyado	58.7	26.4	-	1 10 SK	c	-							
Miyado	59.4	23.9	E	2 9 SK	c	1							
Banama	59.4	25.3	SW	2 10 SK	c	-							
Nagaturo	59.4	25.0	SW	12 10 KN	c	-							
Yokohama	57.6	26.5	SSW	8 10 SK	c	-							
Tokyo	57.5	26.1	S	9 10 N	r	-							
Mera	58.2	25.4	SSE	17 10 SK	c	-							

中央氣象臺天氣圖
WEATHER CHART
THE CENTRAL METEOROLOGICAL OBSERVATORY OF JAPAN, TOKYO



中央氣象臺天氣圖
WEATHER CHART
THE CENTRAL METEOROLOGICAL OBSERVATORY OF JAPAN, TOKYO



天氣圖第一九八號

南	乃	至	東	風	雲	少	雨
南	乃	至	西	風	雲	全	無
北	乃	至	西	風	雲	全	無
南	乃	至	西	風	晴	驟	雨
南	乃	至	東	風	晴	驟	雨
南	乃	至	西	風	雲	全	無

高氣壓ハ七六四在リ關東附近及其以東海上ニ在リ
全國一般ニ天氣分良シ只日本海分對馬水道ニ經テ
下葉東進伸ビテ不連續線ガアル者ニ對馬附近ニ雨
アリ

WEATHER FORECASTS

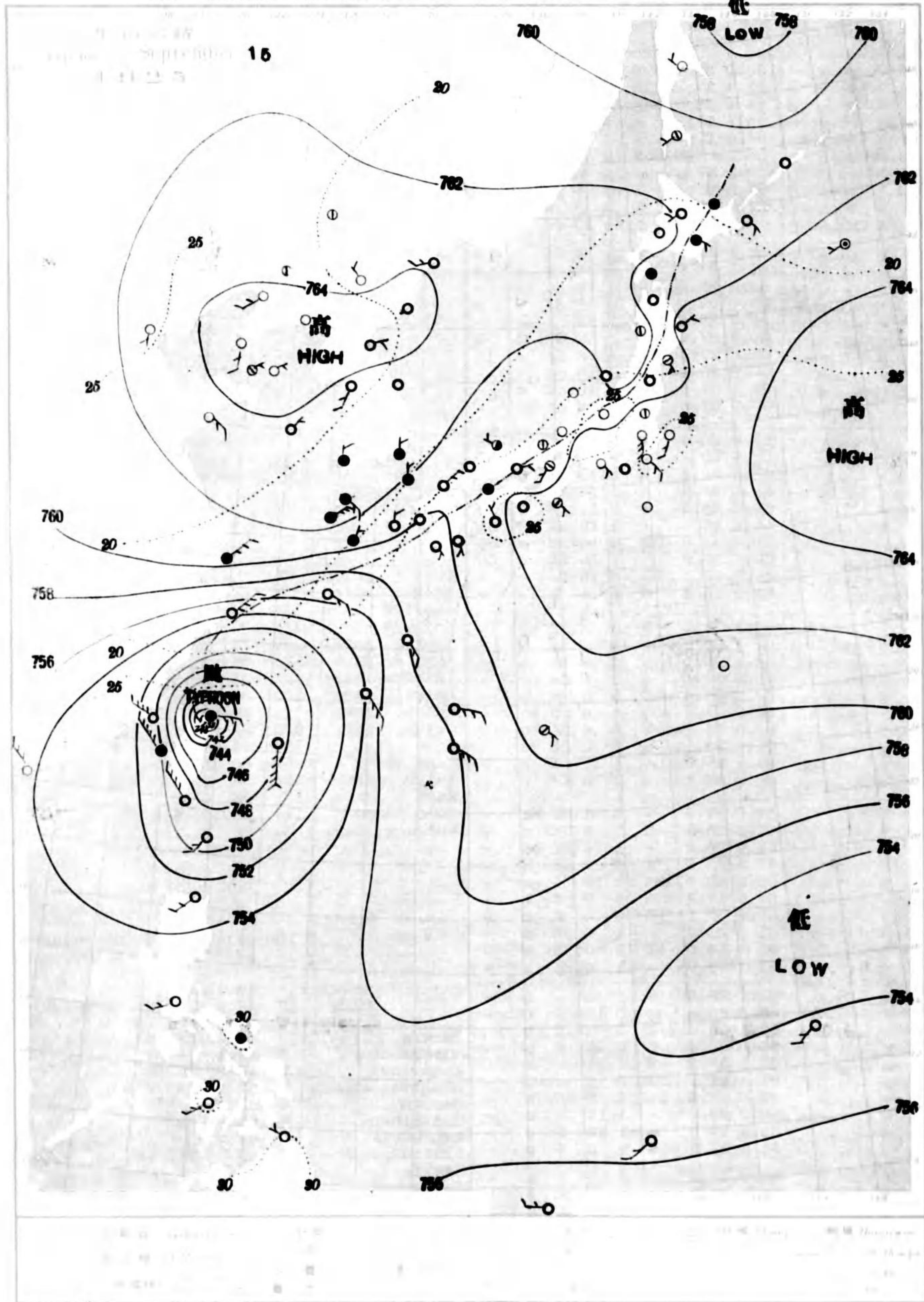
S-E	cloudy with some rain
S-W	showery
N-W	cloudy
S-W	fair, showery
S-E	fair, showery
N	cloudy
S-W	"
N	"

今晚ニ明日モ南ノ風天氣良シ所ニヨリ驟雨ノ
兆味アリ

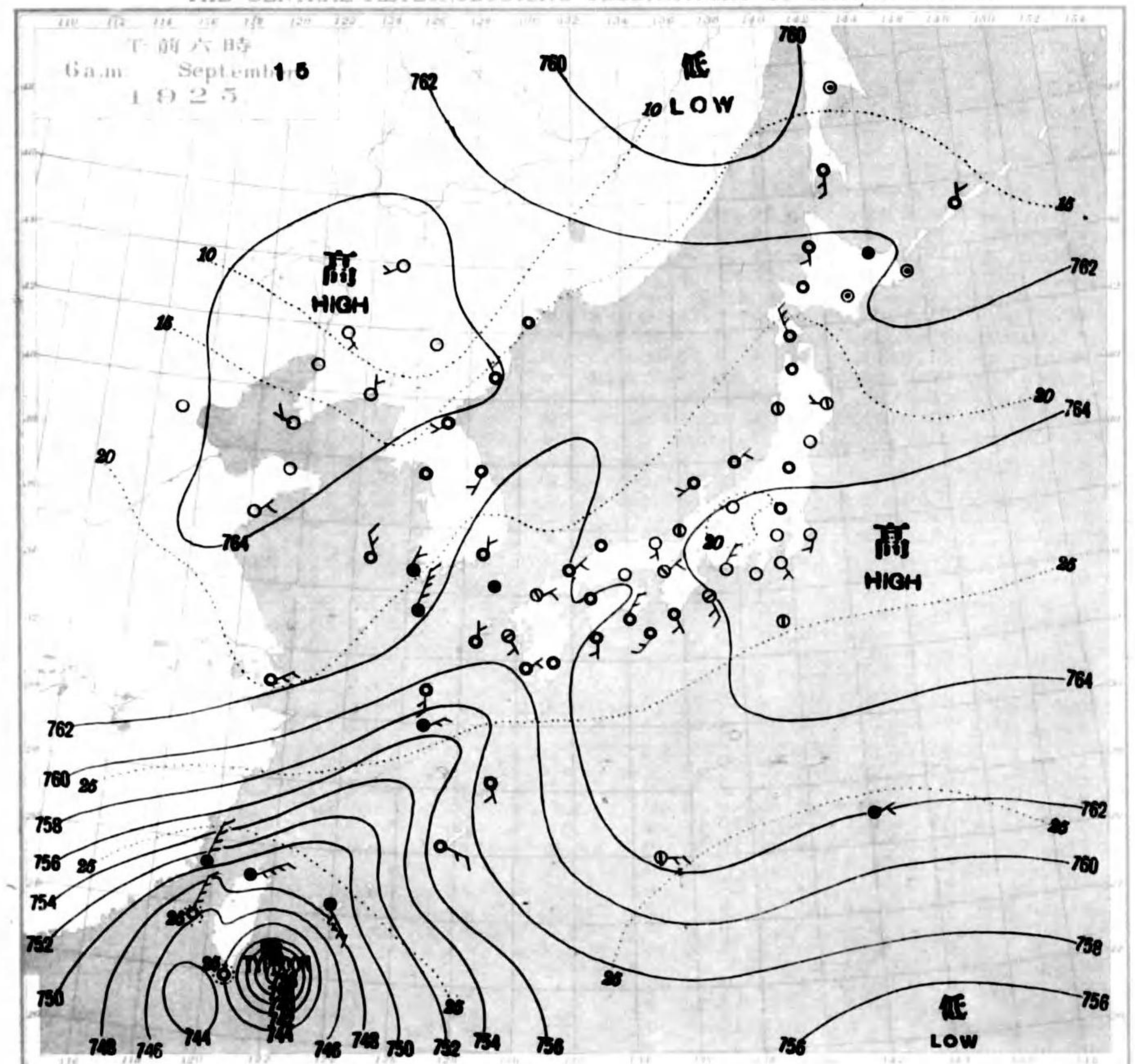
九月拾參日午前六時各地觀測表
OBSERVATIONS at 6a.m. (135 M.S.T.) September 13 1925

STATIONS	Air Press.	Air Temp.	Wind Dir.	Wind Vel.	Clouds	Weather	STATIONS	Air Press.	Air Temp.	Wind Dir.	Wind Vel.	Clouds	Weather	STATIONS	Air Press.	Air Temp.	Wind Dir.	Wind Vel.	Clouds	Weather			
Palau	57.9	26.8	-	0	1 K	b	3	Palau	63.0	19.8	-	0	10 S	c	-	Palau	63.0	19.8	-	0	10 S	c	-
Kassym	52.8	26.1	NE	5	9 KC	c	5	Kassym	62.1	19.2	ESE	2	0 -	b	-	Kassym	62.1	19.2	ESE	2	0 -	b	-
Taito	55.8	25.2	N	2	2 SK	b	-	Taito	62.7	23.4	-	0	10 S	c	-	Taito	62.7	23.4	-	0	10 S	c	-
Tainan	52.9	24.7	-	1	4 SK	bc	-	Tainan	63.2	22.4	-	0	10 S	c	-	Tainan	63.2	22.4	-	0	10 S	c	-
Hiko	53.1	27.6	NNE	8	10 SK	c	-	Hiko	63.0	20.3	NNW	2	10 S	c	-	Hiko	63.0	20.3	NNW	2	10 S	c	-
Tarabuku	55.0	24.8	ESE	4	7 SK	bc	6	Tarabuku	63.3	17.6	-	1	10 S	c	-	Tarabuku	63.3	17.6	-	1	10 S	c	-
Isagakiyama	55.4	26.6	E	10	4 SK	bc	7	Isagakiyama	63.6	17.1	NE	3	10 S	f	8	Isagakiyama	63.6	17.1	NE	3	10 S	f	8
Naha	56.4	25.4	E	4	2 S	b	-	Naha	63.3	18.6	WNW	2	10 S	f	-	Naha	63.3	18.6	WNW	2	10 S	f	-
Naze	59.6	23.4	-	1	3 SK	bc	-	Naze	62.7	17.3	-	0	10 C	f	-	Naze	62.7	17.3	-	0	10 C	f	-
Kagosima	60.8	21.5	-	1	1 K	b	-	Kagosima	62.2	19.6	ESE	4	10 S	c	5	Kagosima	62.2	19.6	ESE	4	10 S	c	5
Miyazaki	61.1	22.8	-	0	6 SK	bc	2	Miyazaki	61.8	19.8	SSE	15	10 N	r	-	Miyazaki	61.8	19.8	SSE	15	10 N	r	-
Kumamoto	60.7	22.5	-	1	4 SK	bc	-	Kumamoto	62.5	20.5	ESE	6	0 S	b	-	Kumamoto	62.5	20.5	ESE	6	0 S	b	-
Aomori	61.8	26.3	S	4	3 KN	bc	6	Aomori	62.0	18.8	SE	5	3 SK	bc	-	Aomori	62.0	18.8	SE	5	3 SK	bc	-
Kori	62.2	24.3	-	1	10 N	r	14	Kori	63.4	16.8	-	0	10 SK	c	6	Kori	63.4	16.8	-	0	10 SK	c	6
Muro	62.1	24.6	SSW	3	10 SK	c	1	Muro	66.2	15.7	-	1	10 S	c	5	Muro	66.2	15.7	-	1	10 S	c	5
Tokushima	61.5	23.9	-	1	0 -	b	-	Tokushima	64.4	16.6	S	5	10 S	c	5	Tokushima	64.4	16.6	S	5	10 S	c	5
Wakayama	61.7	23.3	E	2	10 SK	c	-	Wakayama	65.4	14.4	N	3	10 N	r	15	Wakayama	65.4	14.4	N	3	10 N	r	15
Osaka	62.6	24.6	E	2	10 KN	c	1	Osaka	66.1	15.8	E	6	10 N	c	6	Osaka	66.1	15.8	E	6	10 N	c	6
Seto	60.7	23.8	-	0	10 SK	c	-	Seto	68.0	12.1	ESE	8	10 SK	c	-	Seto	68.0	12.1	ESE	8	10 SK	c	-
Matuyama	61.0	23.1	-	0	4 SK	bc	2	Matuyama	63.4	13.6	E	3	4 N	r	1	Matuyama	63.4	13.6	E	3	4 N	r	1
Yokohama	61.0	22.9	SSE	2	1 K	b	-	Yokohama	65.2	13.5	S	5	10 N	r	-	Yokohama	65.2	13.5	S	5	10 N	r	-
Hiratsuka	61.2	23.6	-	1	10 SK	c	48	Hiratsuka	59.5	24.4	SSW	3	10 C	c	-	Hiratsuka	59.5	24.4	SSW	3	10 C	c	-
Okazaki	61.2	24.2	-	1	3 KC	bc	-	Okazaki	60.1	22.4	NNW	7	10 SK	c	4	Okazaki	60.1	22.4	NNW	7	10 SK	c	4
Kanagawa	62.1	24.2	-	1	4 SK	bc	-	Kanagawa	59.5	20.6	N	4	10 SK	r	3	Kanagawa	59.5	20.6	N	4	10 SK	r	3
Chiba	61.7	23.6	-	1	0 -	f	-	Chiba	59.2	18.5	NE	2	10 SC	c	41	Chiba	59.2	18.5	NE	2	10 SC	c	41
Kyushu	62.4	22.5	-	1	0 SK	b	-	Kyushu	58.6	19.2	-	0	10 N	r	44	Kyushu	58.6	19.2	-	0	10 N	r	44
Yokohama	62.7	21.6	-	1	0 -	b	-	Yokohama	59.4	16.2	WSW	2	10 SK	c	24	Yokohama	59.4	16.2	WSW	2	10 SK	c	24
Yamanashi	60.3	24.1	WSW	2	8 SK	c	1	Yamanashi	59.5	16.2	NW	2	10 SK	c	19	Yamanashi	59.5	16.2	NW	2	10 SK	c	19
Nagasaki	60.6	23.9	SSE	4	10 SK	c	-	Nagasaki	59.6	15.8	-	1	10 SK	c	10	Nagasaki	59.6	15.8	-	1	10 SK	c	10
Saga	60.6	21.8	-	1	2 SK	b	-	Saga	59.3	14.9	-	0	10 N	r	-	Saga	59.3	14.9	-	0	10 N	r	-
Hiroshima	60.5	21.5	-	1	6 C	bc	-	Hiroshima	60.3	14.0	-	1	10 S	f	-	Hiroshima	60.3	14.0	-	1	10 S	f	-
Palau	60.3	22.0	-	0	6 SK	bc	-	Palau	60.9	16.2	W	2	2 SC	b	13	Palau	60.9	16.2	W	2	2 SC	b	13
Palau	60.4	24.3	-	0	6 SK	bc	-	Palau	59.4	14.1	SE	2	9 SK	c	1	Palau	59.4	14.1	SE	2	9 SK	c	1
Palau	60.8	22.9	-	1	10 SC	c	10	Palau	60.0	12.7	-	0	10 SK	c	4	Palau	60.0	12.7	-	0	10 SK	c	4
Palau	60.0	24.1	-	0	10 SC	c	10	Palau	60.2	11.5	WNW	2	10 SK	c	4	Palau	60.2	11.5	WNW	2	10 SK	c	4
Palau	61.3	24.3	-	1	3 SK	bc	6	Palau	60.1	15.2	-	1	0 SK	b	-	Palau	60.1	15.2	-	1	0 SK	b	-
Palau	63.0	24.2	-	0	10 S	c	-	Palau	61.0	20.0	SSW	2	1 C	b	-	Palau	61.0	20.0	SSW	2	1 C	b	-
Palau	62.9	23.4	-	0	8 SK	c	-	Palau	61.4	20.9	N	3	10 N	r	2	Palau	61.4	20.9	N	3	10 N	r	2
Palau	63.1	22.7	-	1	0 -	b	-	Palau	60.0	26.8	ESE	5	3 KC	bc	-	Palau	60.0	26.8	ESE	5	3 KC	bc	-
Palau	63.2	23.2	-	1	7 KC	bc	-	Palau	63.3	-	ENE	2	2 SK	b	0-10	Palau	63.3	-	ENE	2	2 SK	b	0-10
Palau	63.4	24.6	W	3	7 SK	bc	-	Palau	63.3	-	ENE	2	2 SK	b	0-10	Palau	63.3	-	ENE	2	2 SK	b	0-10
Palau	62.8	25.6	-	1	10 SK	c	-	Palau	63.3	-	ENE	2	2 SK	b	0-10	Palau	63.3	-	ENE	2	2 SK	b	0-10
Palau	62.7	23.2	W	2	10 S	c	-	Palau	63.3	-	ENE	2	2 SK	b	0-10	Palau	63.3	-	ENE	2	2 SK	b	0-10
Palau	62.8	23.1	-	1	10 S	r	-	Palau	63.3	-	ENE	2	2 SK	b	0-10	Palau	63.3	-	ENE	2	2 SK	b	0-10
Palau	62.6	23.9	-	0	10 S	f	-	Palau	63.3	-	ENE	2	2 SK	b	0-10	Palau	63.3	-	ENE	2	2 SK	b	0-10
Palau	62.6	23.8	SSW	6	0 SK	b	-	Palau	63.3	-	ENE	2	2 SK	b	0-10	Palau	63.3	-	ENE	2	2 SK	b	0-10
Palau	62.7	24.0	SW	3	10 S	c	-	Palau	63.3	-	ENE	2	2 SK	b	0-10	Palau	63.3	-	ENE	2	2 SK	b	0-10
Palau	63.7	22.7	-	0	10 SK	c	-	Palau	63.3	-	ENE	2	2 SK	b	0-10	Palau	63.3	-	ENE	2	2 SK	b	0-10
Palau	61.7	24.2	E	2	4 SK	bc	-	Palau	63.3	-	ENE	2	2 SK	b	0-10	Palau	63.3	-	ENE	2	2 SK	b	0-10
Palau	62.9	21.2	-	0	0 -	b	-	Palau	63.3	-	ENE	2	2 SK	b	0-10	Palau	63.3	-	ENE	2	2 SK	b	0-10
Palau	64.8	17.4	-	1	10 C	f	-	Palau	63.3	-	ENE	2	2 SK	b	0-10	Palau	63.3	-	ENE	2	2 SK	b	0-10
Palau	64.9	20.2	-	0	10 SK	c	-	Palau	63.3	-	ENE	2	2 SK	b	0-10	Palau	63.3	-	ENE	2	2 SK	b	0-10
Palau	64.5	16.3	-	0	4 SK	bc	-	Palau	63.3	-	ENE	2	2 SK	b	0-10	Palau	63.3	-	ENE	2	2 SK	b	0-10
Palau	63.0	20.3	-	0	0 KC	b	-	Palau	63.3	-	ENE	2	2 SK	b	0-10	Palau	63.3	-	ENE	2	2 SK	b	0-10
Palau	63.6	22.9	-	0	10 N	r	-	Palau	63.3	-	ENE	2	2 SK	b	0-10	Palau	63.3	-	ENE	2	2 SK	b	0-10
Palau	62.8	21.0	-	0	2 SK	b	-	Palau	63.3	-	ENE	2	2 SK	b	0-10	Palau	63.3	-	ENE	2	2 SK	b	0-10
Palau	63.8	16.9	-	1	0 -	b	-	Palau	63.3	-	ENE	2	2 SK	b	0-10	Palau	63.3	-	ENE	2	2 SK	b	0-10
Palau	63.0	23.1	-	0	10 S	f	-	Palau	63.3	-	ENE	2	2 SK	b	0-10	Palau	63.3	-	ENE	2	2 SK	b	0-10
Palau	63.3	21.6	-	0	10 S	c	-	Palau	63.3	-	ENE	2	2 SK	b	0-10	Palau	63.3	-	ENE	2	2 SK	b	0-10
Palau	62.4	21.6	-	0	1 KC	b	-	Palau	63.3	-	ENE	2	2 SK	b	0-10	Palau	63.3	-	ENE	2	2 SK	b	0-10
Palau	64.2	16.6	SE	7	10 S	f	-	Palau	63.3	-	ENE	2	2 SK	b	0-10	Palau	63.3	-	ENE	2	2 SK	b	0-10
Palau	61.6	21.7	-	1	0 -	b	-	Palau	63.3	-	ENE	2	2 SK	b	0-10	Palau	63.3	-	ENE	2	2 SK	b	

中央氣象臺天氣圖
WEATHER CHART
THE CENTRAL METEOROLOGICAL OBSERVATORY OF JAPAN TOKYO



中央氣象臺天氣圖
WEATHER CHART
THE CENTRAL METEOROLOGICAL OBSERVATORY OF JAPAN TOKYO



天氣預報
南ノ至東ノ風驟雨
北ノ至東ノ風曇驟雨
全ノ上
南ノ至東ノ風晴驟雨
南ノ至東ノ風晴
全ノ上
全ノ上

WEATHER FORECASTS
S-E showery
N-E cloudy with showers
" "
" "
S-E fair showery
fair
" "
" "

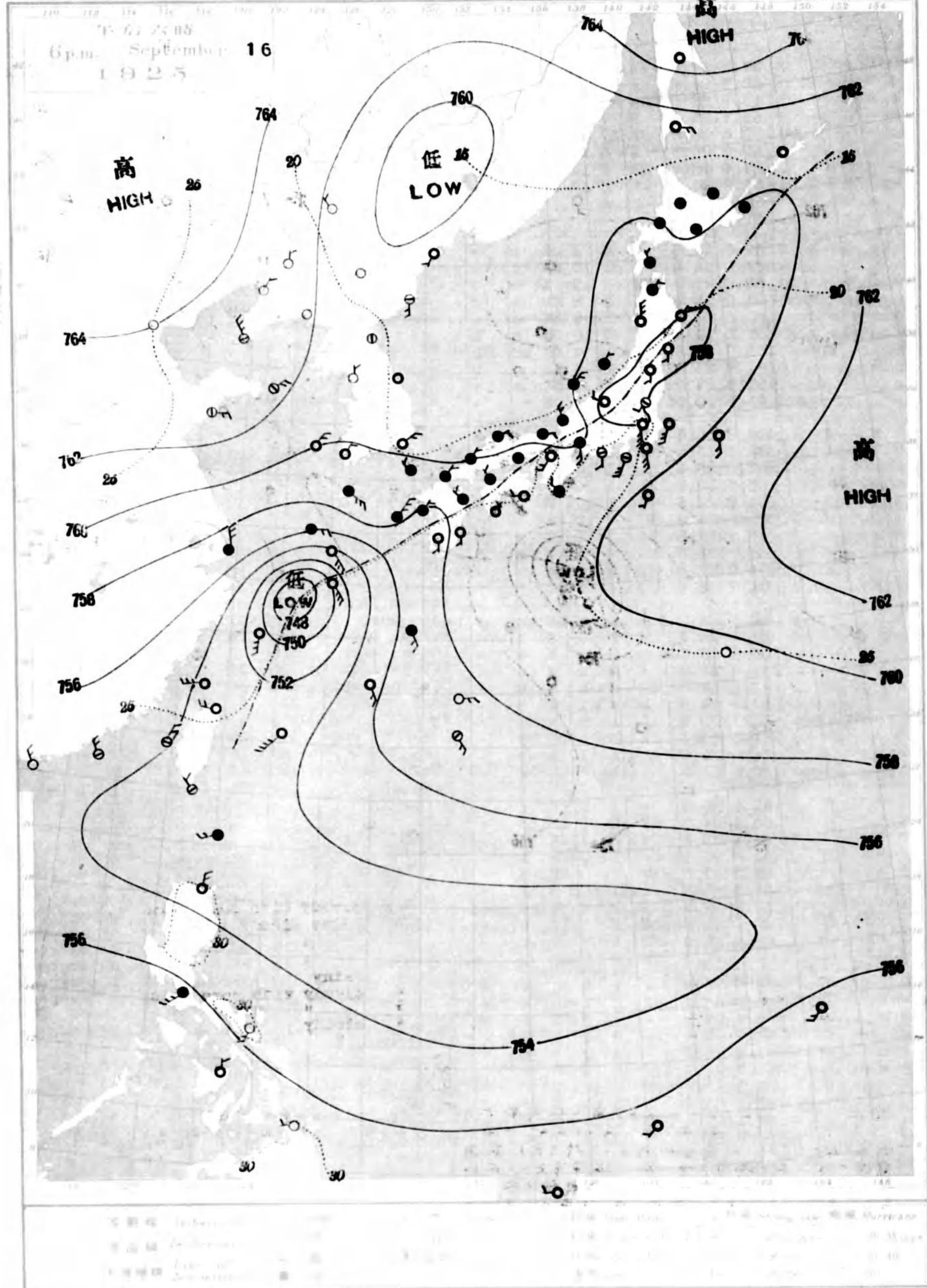
高氣壓ガ渤海灣ア七六五耗、ハ大島方面ア七六四耗
ア滿州ノ関東附近ノ天氣ガ良ク、其他ノ所ノ大概曇リ
勝テ驟雨ノ模様ニツク。風ノ臺灣ノ海上ア七三ハ耗程
度ランク、今ノ如ク、極ノユックリト北ニ西ニ進ニテ居ル。台湾
"イラカヤラレラン。

今晚ノ南ノ風ノ天氣良シ、明日ト同様アアガ
イラカ増フ増ス。
暴風警報
第一區風雨強カレバ、十五日午前九時三十分警戒。

九月拾四日午前六時各地觀測表
OBSERVATIONS at 6 a.m. (135 M.S.T.) September 14 1925

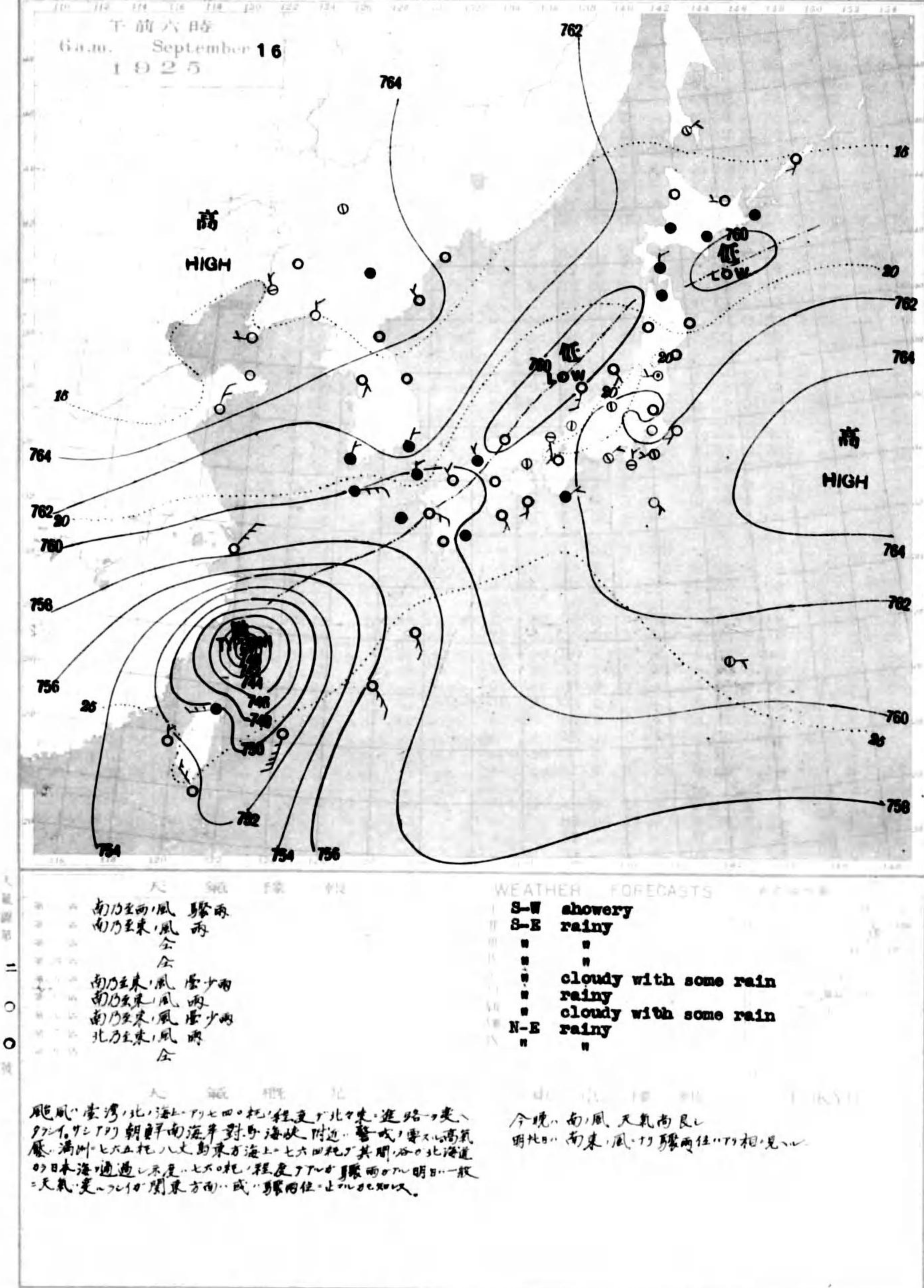
STATIONS	Air Press.	Air Temp.	Wind Dir.	Wind Vel.	Clouds	Precep.	STATIONS	Air Press.	Air Temp.	Wind Dir.	Wind Vel.	Clouds	Precep.	
Palau	58.1	25.1	-	0	1 K	b	36	Yamagata	63.1	19.6	-	1	1 SK	b
Kanayun	50.4	25.0	NNE	5	6 KC	bc	3	Akita	61.8	21.3	SSE	3	0	-
Taru	52.0	23.8	N	4	10 N	r	44	Mito	64.1	22.5	-	1	0	-
Inami	50.6	25.2	-	1	6 SK	bc	-	Kanayama	63.2	21.6	-	0	10 S	f
Haka	51.2	26.4	NNE	11	6 SK	bc	-	Tsurumaki	63.3	23.7	SSE	2	10 S	c
Taihoku	53.2	25.2	ENE	6	1 SK	b	4	Milusawa	63.4	22.0	-	0	10 S	f
Yokohama	54.2	26.4	SE	13	8 SK	c	2	Yokohama	63.2	21.8	-	0	10 S	c
Naha	58.4	24.7	E	3	6 C	bc	2	Yokohama	62.4	19.3	SW	2	0 S	b
Naha	59.7	21.8	-	1	0 SK	b	-	Yokohama	61.7	20.3	-	0	10 S	f
Naha	61.1	23.0	-	0	10 SK	c	-	Yokohama	60.9	20.0	-	0	10 C	-
Miyazaki	61.6	22.7	NW	2	9 KN	c	4	Saitama	60.5	20.4	S	12	10 N	c
Kanagawa	61.4	20.7	-	1	1 SK	b	2	Saitama	61.2	20.8	SE	5	10 CS	c
Yamanashi	62.6	25.0	SSE	2	10 KN	c	5	Hokkaido	61.1	20.8	SE	2	10 N	r
Kanagawa	63.0	21.7	-	1	9 SK	c	16	Hokkaido	62.0	18.6	-	0	10 SK	c
Miyazaki	62.8	23.1	ENE	4	7 SK	bc	-	Hokkaido	63.2	18.7	-	1	10 N	r
Kanagawa	62.0	22.1	-	1	4 SK	bc	-	Hokkaido	61.4	21.1	SW	5	2 SK	b
Kanagawa	62.9	21.4	ENE	2	0	-	-	Hokkaido	62.3	18.7	-	1	10 S	f
Kanagawa	63.4	23.4	NE	3	2 K	b	5	Hokkaido	62.5	19.4	SSW	2	10 S	f
Kanagawa	61.7	21.5	S	2	10 N	c	2	Hokkaido	62.4	20.2	W	2	10 S	c
Kanagawa	62.0	21.5	-	0	2 SK	b	11	Hokkaido	62.0	15.9	-	0	10 SC	c
Miyazaki	62.1	21.7	SSE	2	0 SK	b	-	Hokkaido	61.4	9.8	-	0	10 CK	c
Kanagawa	62.2	22.6	-	1	3 SK	bc	2	Hokkaido	61.9	19.7	-	0	10 N	r
Kanagawa	62.3	23.6	-	1	0	-	-	Hokkaido	62.6	19.0	S	2	10 N	r
Kanagawa	63.0	23.2	-	1	2 SK	b	1	Hokkaido	62.0	19.8	-	1	10 N	r
Kanagawa	62.6	23.1	E	2	0	-	-	Hokkaido	61.4	18.0	WSW	2	10 SC	c
Kanagawa	63.4	22.1	-	1	0 S	b	-	Hokkaido	60.0	19.2	WSW	2	10 SK	c
Kanagawa	63.4	20.2	-	0	0	-	-	Hokkaido	61.2	16.4	-	1	10 SK	c
Kanagawa	61.1	21.5	NW	9	10 N	r	48	Hokkaido	60.3	15.8	-	1	10 SK	c
Kanagawa	60.9	23.9	SE	3	9 C	c	-	Hokkaido	59.9	16.3	-	1	10 SC	c
Kanagawa	60.0	22.3	-	0	10 SK	c	-	Hokkaido	61.3	8.8	-	0	0 CK	b
Miyazaki	61.0	21.8	SSE	2	6 SC	bc	1	Hokkaido	61.7	12.5	NNE	2	0 SK	b
Kanagawa	61.8	20.9	NNW	4	10 N	r	67	Hokkaido	62.9	14.7	-	1	0	-
Kanagawa	60.0	23.8	E	5	7 SK	bc	23	Hokkaido	62.0	10.8	-	1	0	-
Kanagawa	61.3	21.4	WNW	2	1 K	b	37	Hokkaido	61.6	9.8	SW	3	0	-
Kanagawa	61.6	22.0	-	0	4 SK	bc	33	Hokkaido	59.1	11.2	SW	3	6 S	bc
Kanagawa	62.6	23.3	-	1	1 KC	b	20	Hokkaido	63.9	15.2	-	0	0	-
Kanagawa	63.5	21.8	-	1	4 SK	f	-	Hokkaido	62.9	17.6	N	5	0	-
Kanagawa	63.8	23.2	-	1	10 SK	c	1	Hokkaido	62.1	19.1	-	0	10 N	r
Kanagawa	64.3	22.4	SE	5	6 K	bc	-	Hokkaido	60.0	26.0	E	6	7 KC	bc
Kanagawa	64.3	22.5	NE	2	7 SK	bc	-	Hokkaido	59.2	-	E	3	9 SK	c
Kanagawa	64.7	24.3	-	1	0 K	b	-	Hokkaido						
Kanagawa	64.3	21.5	-	1	4 SK	bc	-	Hokkaido						
Kanagawa	64.1	23.7	-	1	0 CK	b	-	Hokkaido						
Kanagawa	64.2	23.6	S	3	0 KC	b	-	Hokkaido						
Kanagawa	64.0	22.8	-	0	10 S	f	-	Hokkaido						
Kanagawa	63.1	24.0	SE	2	0 K	b	-	Hokkaido						
Kanagawa	64.1	23.8	SSW	3	0 K	b	-	Hokkaido						
Kanagawa	64.4	23.8	SSE	3	7 S	bc	9	Hokkaido						
Kanagawa	62.2	24.4	E	2	8 SK	c	-	Hokkaido						
Kanagawa	64.0	19.2	SSW	3	10 S	f	-	Hokkaido						
Kanagawa	65.5	16.6	-	0	10 C	f	-	Hokkaido						
Kanagawa	65.3	19.3	-	0	10 S	c	-	Hokkaido						
Kanagawa	64.3	19.7	-	0	0	-	-	Hokkaido						
Kanagawa	63.1	22.2	SSW	2	0 K	b	-	Hokkaido						
Kanagawa	64.6	22.2	-	1	10 SK	c	-	Hokkaido						
Kanagawa	64.0	22.2	-	1	10 SK	c	-	Hokkaido						
Kanagawa	65.0	16.3	-	1	3 KC	bc	-	Hokkaido						
Kanagawa	64.4	22.9	-	1	10 SK	c	-	Hokkaido						
Kanagawa	62.7	21.9	-	1	10 S	f	-	Hokkaido						
Kanagawa	63.2	20.6	-	0	0 SK	b	-	Hokkaido						
Kanagawa	64.1	16.0	SSE	13	10 S	f	1	Hokkaido						
Kanagawa	62.5	21.7	-	1	10 SK	c	-	Hokkaido						
Kanagawa	61.9	20.2	E	2	0 SK	b	-	Hokkaido						
Kanagawa	62.1	24.7	SSW	5	1 S	b	-	Hokkaido						
Kanagawa	62.2	21.4	-	1	0	-	-	Hokkaido						
Kanagawa	62.1	20.9	-	1	0 K	b	-	Hokkaido						
Kanagawa	62.1	22.6	S	2	0 K	b	-	Hokkaido						
Kanagawa	62.1	24.9	-	1	0	-	-	Hokkaido						
Kanagawa	64.1	16.0	SSE	13	10 S	f	1	Hokkaido						
Kanagawa	62.5	21.7	-	1	10 SK	c	-	Hokkaido						
Kanagawa	61.9	20.2	E	2	0 SK	b	-	Hokkaido						
Kanagawa	62.1	24.7	SSW	5	1 S	b	-	Hokkaido						
Kanagawa	62.2	21.4	-	1	0	-	-	Hokkaido						
Kanagawa	62.1	20.9	-	1	0 K	b	-	Hokkaido						
Kanagawa	62.1	22.6	S	2	0 K	b	-	Hokkaido						
Kanagawa	62.1	24.9	-	1	0	-	-	Hokkaido						
Kanagawa	64.1	16.0	SSE	13	10 S	f	1	Hokkaido						
Kanagawa	62.5	21.7	-	1	10 SK	c	-	Hokkaido						
Kanagawa	61.9	20.2	E	2	0 SK	b	-	Hokkaido						
Kanagawa	62.1	24.7	SSW	5	1 S	b	-	Hokkaido						
Kanagawa	62.2	21.4	-	1	0	-	-	Hokkaido						
Kanagawa	62.1	20.9	-	1	0 K	b	-	Hokkaido						
Kanagawa	62.1	22.6	S	2	0 K	b	-	Hokkaido						
Kanagawa	62.1	24.9	-	1	0	-	-	Hokkaido						
Kanagawa	64.1	16.0	SSE	13	10 S	f	1	Hokkaido						
Kanagawa	62.5	21.7	-	1	10 SK	c	-	Hokkaido						
Kanagawa	61.9	20.2	E	2	0 SK	b	-	Hokkaido						
Kanagawa	62.1	24.7	SSW	5	1 S	b	-	Hokkaido						
Kanagawa	62.2	21.4	-	1	0	-	-	Hokkaido						
Kanagawa	62.1	20.9	-	1	0 K	b	-	Hokkaido						
Kanagawa	62.1	22.6	S	2	0 K	b	-	Hokkaido						
Kanagawa	62.1	24.9	-	1	0	-	-	Hokkaido						
Kanagawa	64.1	16.0	SSE	13	10 S	f	1	Hokkaido						
Kanagawa	62.5	21.7	-	1	10 SK	c	-	Hokkaido						
Kanagawa	61.9	20.2	E	2	0 SK	b	-	Hokkaido						
Kanagawa	62.1	24.7	SSW	5	1 S	b	-	Hokkaido						
Kanagawa	62.2	21.4	-	1	0	-	-	Hokkaido						
Kanagawa	62.1	20.9	-	1	0 K	b	-	Hokkaido						
Kanagawa	62.1	22.6	S	2	0 K	b	-	Hokkaido						
Kanagawa	62.1	24.9	-	1	0	-	-	Hokkaido						
Kanagawa	64.1	16.0	SSE	13	10 S	f	1	Hokkaido						
Kanagawa	62.5	21.7	-	1	10 SK	c	-	Hokkaido						
Kanagawa	61.9	20.2	E	2	0 SK	b	-	Hokkaido						
Kanagawa	62.1	24.7	SSW	5	1 S	b	-	Hokkaido						

中央氣象臺天氣圖
WEATHER CHART.
THE CENTRAL METEOROLOGICAL OBSERVATORY OF JAPAN TOKYO.



明治廿七年九月十七日發行
中央氣象臺
東京市神田區千代田

中央氣象臺天氣圖
WEATHER CHART.
THE CENTRAL METEOROLOGICAL OBSERVATORY OF JAPAN TOKYO.



大 氣 預 報

● 南乃西風 驟雨
● 南乃東風 雨
● 全 全
● 南乃東風 少量雨
● 南乃東風 雨
● 南乃東風 少量雨
● 北乃東風 雨
● 全 全

WEATHER FORECASTS

S-W showery
S-E rainy
" "
" "
" cloudy with some rain
" rainy
" cloudy with some rain
N-E rainy
" "

大 氣 概 況

颱風臺灣北海上七四〇起程度北東進路一變
920.927朝鮮南海岸對海峽附近 警戒 雲氣
滿洲七五五起程度東海上七六四起程度
の日本海通過し是度七六〇起程度了
天氣變七四〇東方面 或 驟雨位 止れ

今晚 南風 天氣尚良
明後 南東風 打驟雨位 止れ

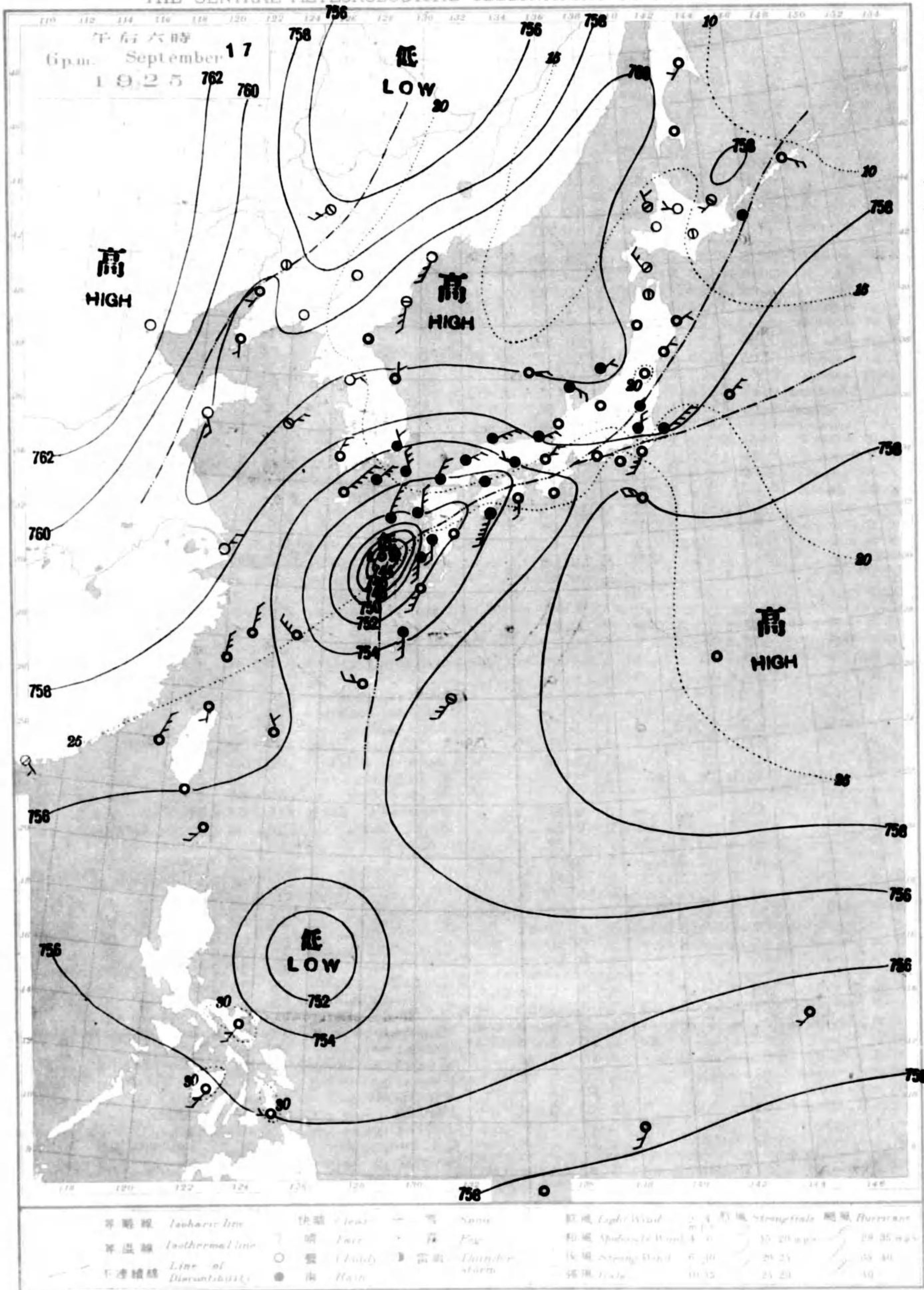
九月拾五日午前六時各地觀測表
OBSERVATIONS at 6 a.m. (135 M.S.T.) September 15 1925

STATIONS	Air Press.	Air Temp.	Wind	Clouds	Weather	STATIONS	Air Press.	Air Temp.	Wind	Clouds	Weather
	mm	°C	Dir. Vel. Amt. Form				mm	°C	Dir. Vel. Amt. Form		
Palau	58.2	23.8	SSW 2 10 N r 40			Yanagata	63.3	19.4	- 1 0 - - b		
Kosyun	44.2	26.3	- 1 10 SK c 14			Arita	62.9	20.6	- 0 4 SK bc f -		
Taito	45.8	25.4	NW 2 10 N r 73			Mito	64.3	20.5	- 0 6 S f - -		
Taiman	45.5	24.7	NW 3 10 SK c 15			Kanayama	63.4	19.7	- 0 0 - - b b 1 -		
Hako	47.5	25.0	NNE 15 10 SK c 1			Isumioka	63.1	22.5	- 1 0 - - b b 1 -		
Taihoku	48.2	24.2	ENE 12 10 N r 37			Mihosawa	63.4	22.2	- 0 10 N f r 2 -		
Isgakizima	49.4	24.6	SE 14 10 N r 101			Monaka	63.4	21.2	- 1 10 S c - -		
Naha	56.6	25.8	ESE 5 10 SK c -			Miyako	63.0	20.7	W 2 6 K bc 1 -		
Naze	58.9	26.0	SSE 2 10 SK c -			Amami	62.9	21.8	- 1 10 N c - -		
Kagosima	60.4	24.3	NE 3 10 N c -			Dakodati	62.2	21.3	NNW 6 10 SK c -		
Miyazaki	61.4	22.4	- 1 10 SK c 6			Sapporo	63.3	19.2	- 1 10 SK c 27		
Kamamoto	61.2	20.7	- 0 4 SK f 1			Sapporo	63.1	19.1	- 0 10 SK c 28		
Aizuri	62.3	24.1	S 3 10 KN c 7			Habara	62.7	19.0	S 2 10 N c 23		
Kotl	62.8	21.8	- 1 10 N c 11			Sasayama	63.0	18.8	- 0 10 S c 21		
Murayama	62.5	22.1	NNE 4 10 N c 14			Obihiro	62.2	18.2	- 0 10 S f - -		
Tokushima	62.6	21.9	- 0 10 SK c -			Aburahi	62.2	19.5	- 0 10 N r 16		
Wakayama	63.1	21.2	ENE 2 4 SK bc 4			Kanazawa	61.5	17.4	- 1 10 S f 1 -		
Nagasaki	63.1	24.3	SSE 3 10 N c 10			Nagasaki	61.6	18.1	- 1 10 C f - -		
Sendai	61.3	21.2	S 2 10 N c 2			Syama	61.4	17.7	N 3 10 S c - -		
Matsuyama	61.7	20.7	- 1 8 KC c 3			Obihiro	60.8	17.6	S 4 10 SK c -		
Palau	61.9	20.6	S 2 1 SK b -			Naha	60.5	13.6	- 1 10 S f 31		
Hankow	62.1	22.2	- 1 9 CS c -			Hankow	60.1	20.3	N 3 10 SK c 7		
Shanghai	62.2	23.0	- 1 1 SK b -			Shanghai	62.3	20.2	NNE 10 10 N r 8		
Yokohama	63.2	22.6	- 1 4 SK bc 2			Yokohama	62.7	17.9	NNE 3 10 N r 7		
Osaka	62.8	22.4	NE 2 7 SK bc -			Osaka	63.0	18.7	- 1 10 SK c -		
Kobe	63.6	20.7	- 0 10 SK c 14			Kobe	62.6	17.8	SSW 2 10 SK c -		
Manila	63.7	20.8	- 0 7 SK f -			Manila	62.9	17.2	WSW 3 10 CK c -		
London	60.5	23.7	N 2 10 SK c 8			London	64.0	16.0	NNW 2 10 SK c -		
Amoy	60.5	22.5	SE 3 3 CS bc 18			Amoy	62.7	15.0	- 1 10 SK c -		
Singapore	61.2	21.0	- 0 10 CS c 8			Singapore	65.3	9.5	- 1 10 S c -		
Hankow	61.0	20.4	- 1 10 SC c 8			Hankow	64.5	11.6	N 3 1 CS b -		
Shanghai	61.3	20.6	- 1 10 N r 17			Shanghai	65.3	16.1	WNW 2 0 - b - -		
Yokohama	61.3	23.2	ENE 2 7 SK bc 4			Yokohama	64.5	11.3	- 1 0 - b - -		
Osaka	61.7	20.1	NE 2 10 C c 24			Osaka	64.7	9.3	SE 2 0 - b - -		
Kobe	62.0	21.6	- 0 10 SK c 19			Kobe	64.1	9.0	WSW 2 0 - b - -		
Manila	62.4	22.5	S 2 0 SK b -			Manila	62.5	16.7	- 1 0 - b - -		
London	63.3	21.7	WSW 2 7 SK bc 1			London	64.1	17.4	NE 3 0 SK b -		
Amoy	64.0	22.1	- 1 9 N c 2			Amoy	62.2	18.2	ENE 4 10 SK c 11		
Singapore	64.2	22.4	ESE 4 4 SK bc -			Singapore	58.3	26.7	SE 4 6 KC bc 0-10		
Hankow	64.4	21.4	NNE 4 2 SK b -			Hankow	59.1	-	ENE 6 10 SK c 0-10		
Shanghai	64.8	24.1	- 1 0 K b -			Shanghai					
Yokohama	64.6	19.7	NE 2 10 KC c -			Yokohama					
Osaka	64.5	21.9	- 0 0 K b -			Osaka					
Kobe	64.4	20.7	- 1 0 - b - -			Kobe					
Manila	64.2	22.4	- 0 10 S c -			Manila					
London	64.3	23.9	SE 2 0 K b -			London					
Amoy	64.3	24.0	SSW 3 0 K b -			Amoy					
Singapore	64.6	22.9	- 1 7 K bc 2			Singapore					
Hankow	61.9	24.1	ENE 2 10 N r -			Hankow					
Shanghai	64.8	17.0	SSW 6 2 S b -			Shanghai					
Yokohama	65.6	17.1	- 1 10 S c -			Yokohama					
Osaka	65.9	18.0	- 0 10 S f -			Osaka					
Kobe	65.0	18.3	SW 2 0 - b - -			Kobe					
Manila	64.3	18.7	- 0 0 SK b -			Manila					
London	65.4	20.0	- 1 10 SK c -			London					
Amoy	64.3	22.0	- 1 10 SK c -			Amoy					
Singapore	64.8	15.6	- 1 0 c b -			Singapore					
Hankow	65.1	21.9	- 0 10 S c -			Hankow					
Shanghai	63.6	21.4	- 1 10 S c -			Shanghai					
Yokohama	63.4	20.4	- 0 1 SK b -			Yokohama					
Osaka	64.4	15.5	SSE 9 10 S f -			Osaka					
Kobe	63.0	21.1	- 1 4 SK bc -			Kobe					
Manila	62.9	20.4	ESE 2 1 SK b -			Manila					
London	62.7	23.6	SW 3 8 KN c 4			London					
Amoy	63.0	21.4	- 1 1 SK f -			Amoy					
Singapore	63.5	20.3	- 1 1 SK b -			Singapore					
Hankow	63.3	22.8	S 2 8 K c -			Hankow					
Shanghai	63.2	22.8	NE 2 10 SK c -			Shanghai					

九月拾四日午后六時各地觀測表
OBSERVATIONS at 6 p.m. (135 M.S.T.) September 14 1925

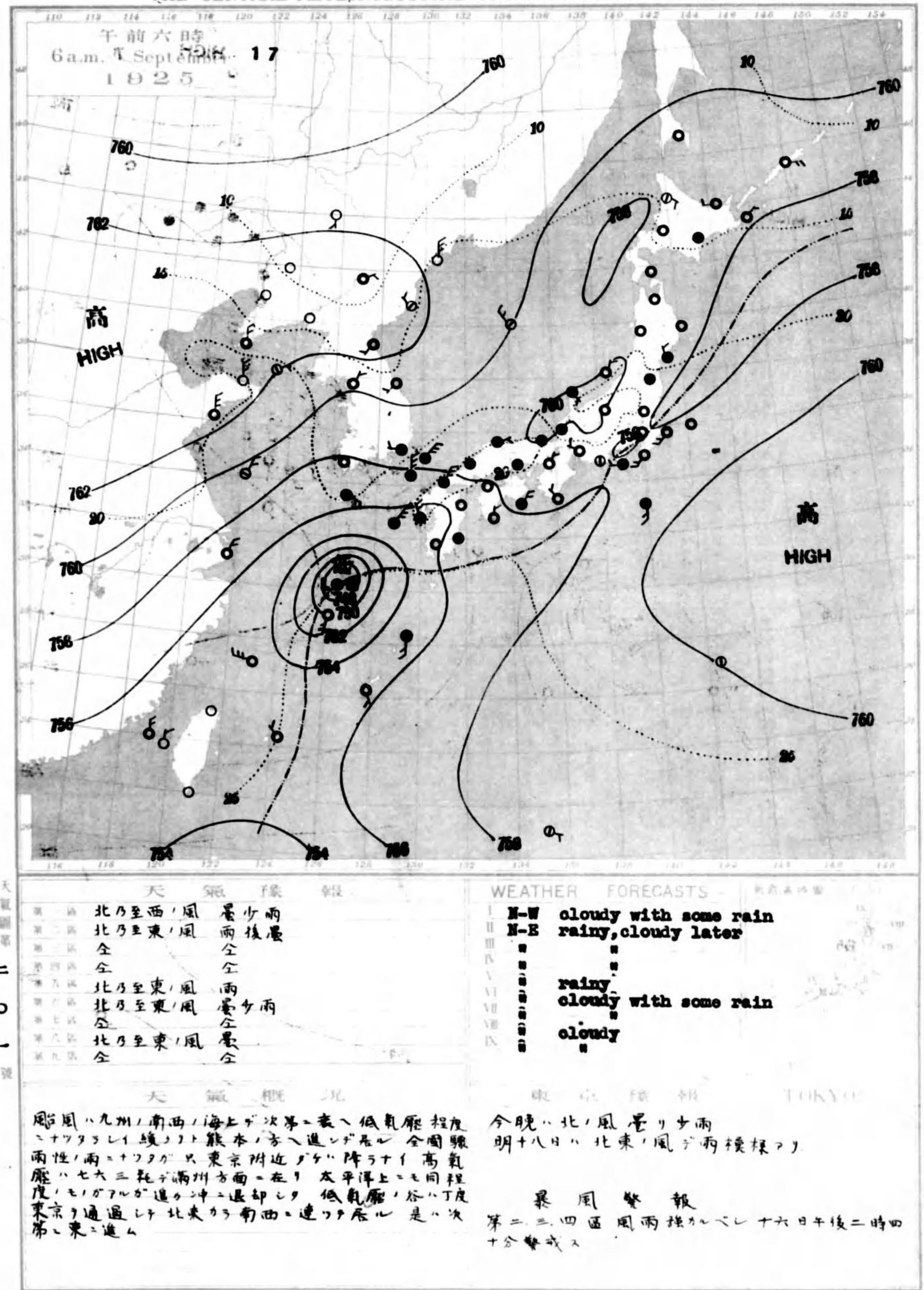
STATIONS	Air Press.	Air Temp.	Wind	Clouds	Weather	STATIONS	Air Press.	Air Temp.	Wind	Clouds	Weather
	mm	°C	Dir. Vel. Amt. Form				mm	°C	Dir. Vel. Amt. Form		
Palau	57.6	27.0	WNW 2 9 CS c 1			Koryu	61.8	21.8	- 1 10 SK c -		
Kosyun	48.7	24.2	NNE 6 10 N r 8			Gensan	61.4	23.0	WSW 2 10 CS e -		
Taito	48.9	28.0	NNE 14 10 SK c -			Zyosin	60.3	21.3	- 1 9 SK e -		
Taihoku	52.1	25.4	E 7 10 N r 7			Yuki	61.0	19.6	- 0 10 SK c -		
Isgakizima	52.5	25.8	SE 17 10 N r 8			Tyukotin	60.9	18.3	WNW 2 1 SK b -		
Naha	57.6	26.5	E 5 10 SK c -			Ryugama	62.5	21.1	- 1 SK b -		
Naze	59.4	28.2	SE 2 10 SK c -			Dairen	64.1	20.3	N 2 0 K c -		
Kagosima	60.8	26.4	NE 2 10 SK c -			Yinkow	63.3	22.2	SW 2 0 K c -		
Miyazaki	61.8	26.4	- 1 1 SK c -			Mukden	62.7	21.3	N 2 0 b -		
Kamamoto	61.2	24.7	WNW 2 10 SK c -			Changchun	61.8	15.7	WSW 5 10 SK c -		
Aizuri	62.5	25.8	S 4 1 SK b c -			Tientsin	61.2	23.0	W 2 0 b -		
Kotl	63.0	24.4	- 1 10 SK c -			Beiping	63.1	22.0	S 4 7 SK bc -		
Murayama	63.0	23.9	SSW 3 10 N c 4			Shanghai	63.1	19.3	ENE 2 10 N r 4		
Wakayama	63.0	25.6	SSW 2 2 CS b c 3			Basuzima	58.9	28.7	ESE 6 8 KC c -		
Stomizaki	63.3	24.7	- 1 9 KN c -			Bugarrizima	58.9	-	ENE 5 10 SK c -		
Goita	61.2	25.9	- 0 10 SK c 1								
Matsuyama	61.8	25.6	- 1 4 SK bc 2								
Tadatu	61.8	23.8	SE 3 8 KN c 9								
Hiroshima	61.8	27.2	SW 2 8 SK c -								
Okayama	61.8	27.4	E 3 3 K bc -								
Osaka	62.6	26.4	WSW 3 7 SK bc -								
Kobe	61.3	23.5	NE 4 10 SK c -								
Yokohama	61.0	23.5	- 1 10 SK c 18								
Hankow	61.5	23.1	- 1 10 N r 1								
Shanghai	62.9	21.2	- 1 10 N c 4								
Amoy	61.6	24.4	NE 2 10 SK c -								
Singapore	62.4	22.6	NE 3 10 N r 10								
Hankow	62.2	23.5	- 0 10 N c 6								
Shanghai	61.9	27.0	S 2 9 SK c -								
Nagoya	64.7	24.4	S 6 1 C b -								
Hankow	64.3	25.7	SSE 2 4 SK bc -								
Nagasaki	64.5	25.3	- 1 0 K b -								
Kobayama	64.1	25.3	S 2 0 K b -								
Tokyo	63.6	25.5	S 6 0 K b -								
Miyako	63.9	24.5	SE 4 0 K b -								
Tyosai	64.0	24.8	S 4 1 C b -								
Hattidoyama	64.7	25.3	- 1 6 K bc -								
Tibuzana	62.5	25.3	E 2 3 SK bc -								
Tokubasan	64.0	19.6	- 1 1 K b -								
Takayama	63.5	23.5	- 1 7 N bc -								
Nagoya	61.8	25.6	- 1 8 K c -								
Kobe	63.4	24.6	SW 2 3 SK bc -								
Yokohama	63.1	25.5	E 3 4 SK bc -								
Hankow	64.0	25.0	- 1 0 - b - -								
Hankow	62.2	27.2	SSW 2 0 YN b -								
Hankow	64.6	15.8	S 11 10 S f -								
Huku	61.9	27.6	S 2 4 SK bc -								
Miyazaki	62.7	25.6	SW 2 2 SK b -					</			

中央氣象臺天氣圖
WEATHER CHART.
THE CENTRAL METEOROLOGICAL OBSERVATORY OF JAPAN, TOKYO.



明治三十四年九月十八日發行
中央氣象臺
東京市本町一丁目

中央氣象臺天氣圖
WEATHER CHART.
THE CENTRAL METEOROLOGICAL OBSERVATORY OF JAPAN, TOKYO.



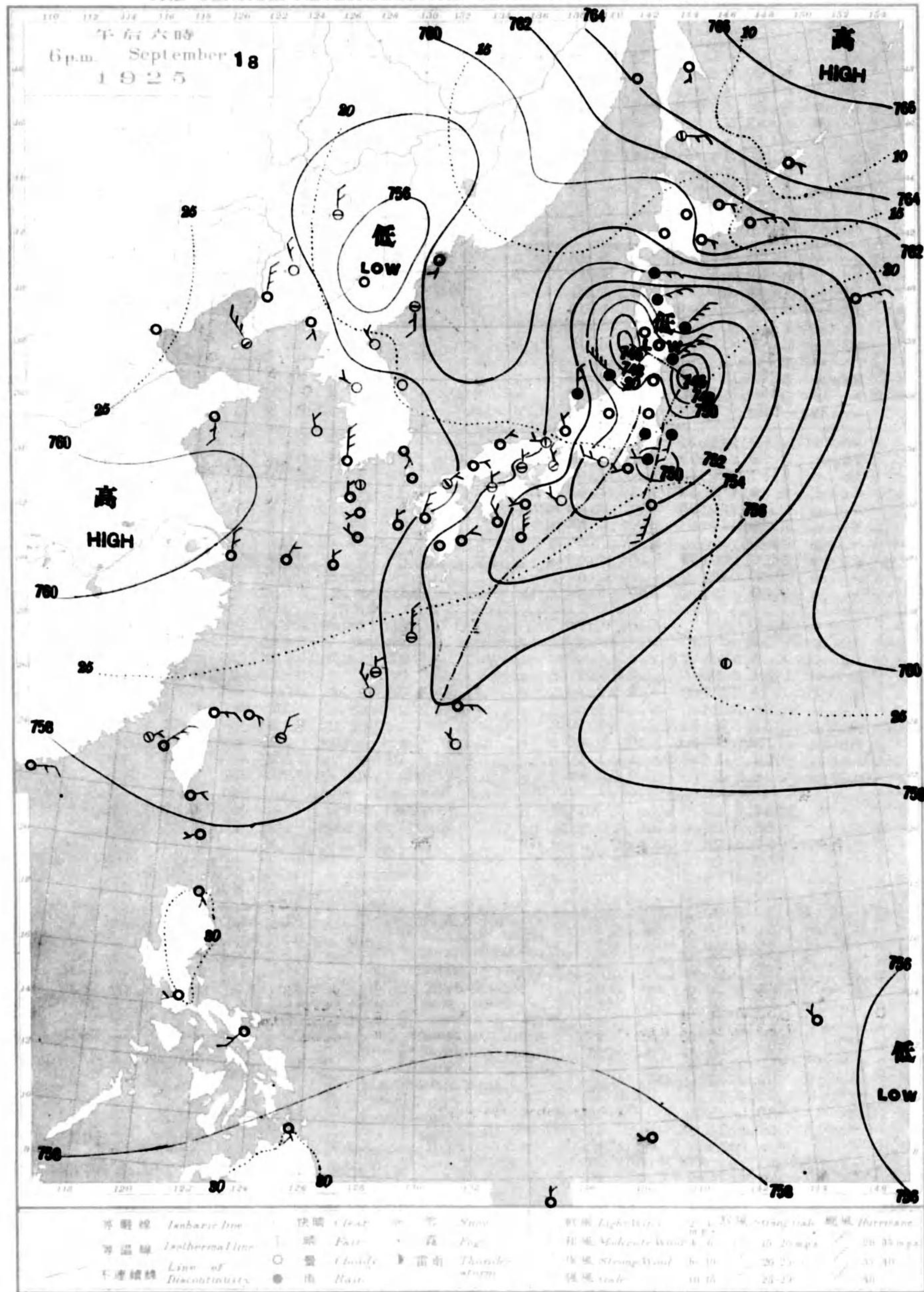
九月拾六日午前六時各地觀測表
OBSERVATIONS at 6 a.m. (135 M.S.T.) September 16 1925

STATIONS	Air Press.	Air Temp.	Wind	Clouds	Weather	STATIONS	Air Press.	Air Temp.	Wind	Clouds	Weather
Palau	58.3	25.4	-	0 10 SK	c 26	Yamaguchi	61.1	19.1	-	1 8 CS	f -
Kogyu	52.0	25.0	NW	5 10 SK	c 1	Akita	60.3	20.9	-	1 10 SK	c 26
Taito	49.0	27.6	W	2 9 SK	c 10	Mito	61.5	22.6	-	1 4 S	bc -
Tanami	53.2	22.4	NE	2 10 SK	c 2	Kanayama	61.2	19.3	-	1 10 CK	c -
Hoko	52.7	25.2	N	3 9 SK	c -	Isumizaki	60.8	23.5	-	1 9 CK	c -
Taihoku	50.6	21.2	WSW	9 10 N	r 182	Mobara	60.9	21.2	-	1 10 S	f -
Iwakazima	51.3	27.6	SSW	15 8 S	c 28	Shirai	60.7	19.0	-	1 10 S	f 5
Naha	56.2	25.9	SE	6 10 CS	c -	Yonaha	60.8	20.0	-	0 10 S	c 10
Naze	57.4	26.4	SSE	5 10 K	c 11	Yonaha	60.8	19.6	-	0 10 N	r 22
Kagusima	59.3	22.9	-	0 10 C	c -	Hakohi	61.2	18.8	N	3 10 N	r -
Miyazaki	60.1	22.8	-	0 10 KN	r 10	Saito	61.8	18.0	NW	2 10 SK	r 2
Kanamoto	59.4	22.2	-	0 10 SK	c -	Yamaguchi	61.9	17.2	-	2 10 N	r 2
Azumi	60.9	24.2	SSE	2 10 KN	c 25	Hakohi	61.4	16.8	-	1 10 SC	c -
Kofu	61.6	21.7	E	2 10 N	r 40	Yamaguchi	61.9	17.0	-	1 10 N	r 1
Miyota	61.2	23.1	S	2 9 SK	c 23	Obihiro	61.5	18.3	-	0 10 N	r 6
Iwakasa	60.9	22.3	-	0 9 SK	c 1	Miyagi	61.1	18.0	W	2 10 N	c 4
Wakayama	61.6	20.4	E	4 8 C	c -	Kobe	60.8	18.3	ENE	2 10 N	r 8
Saitama	61.7	22.8	NE	3 10 KN	r 3	Nagasaki	61.2	17.9	-	0 10 N	r 12
Maizuru	59.7	21.8	-	0 10 N	c 1	Yokohama	60.7	15.0	SSW	2 10 SC	c -
Matsuyama	60.6	20.6	-	1 8 C	c 28	Osaka	61.1	12.6	NE	3 6 CS	bc -
Obihiro	60.4	21.8	-	1 4 C	bc -	Osaka	61.8	11.9	-	1 10 N	r -
Hiroshima	60.9	21.4	-	1 10 S	f 2	Osaka	63.1	18.7	NNE	3 10 N	r 34
Kyushu	60.7	22.3	-	1 4 CS	bc -	Nagasaki	59.5	20.8	E	6 10 N	r 35
Kobe	61.2	23.3	ENE	3 8 SK	c -	Kobe	61.5	17.4	NNE	3 10 N	r 12
Osaka	61.2	21.9	-	1 8 SK	c 1	Yokohama	63.2	17.5	SE	2 10 SK	c -
Kyushu	61.8	19.8	-	1 3 SK	bc 3	Yokohama	63.3	16.6	-	1 10 SK	c 7
Yokohama	61.9	21.4	-	1 7 SK	bc -	Yokohama	64.4	14.5	-	1 10 SK	c -
Yokohama	59.4	24.5	-	1 10 N	r 55	Yokohama	64.5	13.0	NW	3 9 SK	c -
Nagasaki	58.4	23.1	ESE	5 10 N	c 6	Yokohama	63.8	14.8	-	1 8 SK	c -
Saga	59.8	22.9	-	0 10 SK	c -	Yokohama	65.9	8.4	-	1 10 S	r -
Hakohi	59.7	22.4	NE	3 10 SK	c 1	Yokohama	64.6	11.9	N	2 0 SK	b -
Hakohi	61.4	19.7	N	2 10 N	r 37	Yokohama	65.5	17.0	W	3 0 -	b -
Hakohi	59.9	24.4	NW	2 10 SK	c 10	Yokohama	65.3	14.8	NNW	3 3 SK	bc 18
Hakohi	60.2	22.8	NNW	2 10 N	r 7	Yokohama	65.0	12.9	-	1 9 KC	c 1
Hakohi	59.6	22.3	-	0 10 SC	c 7	Yokohama	64.7	9.7	-	1 4 SK	bc -
Hakohi	60.6	23.8	S	5 3 SK	bc 2	Yokohama	65.6	16.0	-	1 0 -	b -
Hakohi	62.1	20.5	-	1 7 CS	bc -	Yokohama	64.3	16.0	NNE	5 0 CS	b -
Hakohi	62.0	22.2	-	1 10 SK	c 2	Yokohama	58.5	20.7	NE	6 10 N	r 15
Hakohi	62.3	21.9	-	1 10 SK	r -	Yokohama	58.1	27.0	SSE	5 6 KN	c 10-20
Hakohi	62.4	21.7	NE	3 7 SK	bc -	Yokohama	58.2	-	E	5 10 C	c 0-10
Hakohi	62.7	24.1	N	3 3 K	bc -	Hakohi	62.7	24.1	N	3 3 K	bc -
Hakohi	62.1	20.9	-	1 10 N	c 7	Hakohi	62.1	20.9	-	1 10 N	c 7
Hakohi	62.2	23.2	-	0 0 C	b -	Hakohi	62.2	23.2	-	0 0 C	b -
Hakohi	61.9	22.2	-	1 0 C	b -	Hakohi	61.9	22.2	-	1 0 C	b -
Hakohi	61.8	21.1	-	0 8 K	c -	Hakohi	61.8	21.1	-	0 8 K	c -
Hakohi	62.0	23.9	WSW	2 3 SK	bc -	Hakohi	62.0	23.9	WSW	2 3 SK	bc -
Hakohi	62.1	24.2	SW	3 0 SK	b -	Hakohi	62.1	24.2	SW	3 0 SK	b -
Hakohi	62.6	22.3	SE	2 2 K	b -	Hakohi	62.6	22.3	SE	2 2 K	b -
Hakohi	60.8	24.4	E	2 7 SK	bc 1	Hakohi	60.8	24.4	E	2 7 SK	bc 1
Hakohi	61.9	18.5	SSW	6 10 S	f -	Hakohi	61.9	18.5	SSW	6 10 S	f -
Hakohi	63.5	17.5	-	0 9 N	r -	Hakohi	63.5	17.5	-	0 9 N	r -
Hakohi	63.5	18.2	-	0 10 S	f -	Hakohi	63.5	18.2	-	0 10 S	f -
Hakohi	62.3	19.4	-	0 2 SK	b -	Hakohi	62.3	19.4	-	0 2 SK	b -
Hakohi	62.0	17.0	-	0 3 SC	bc -	Hakohi	62.0	17.0	-	0 3 SC	bc -
Hakohi	62.9	20.3	-	0 9 SK	c -	Hakohi	62.9	20.3	-	0 9 SK	c -
Hakohi	61.8	20.0	NW	2 7 SC	bc -	Hakohi	61.8	20.0	NW	2 7 SC	bc -
Hakohi	63.7	15.0	-	1 1 C	b -	Hakohi	63.7	15.0	-	1 1 C	b -
Hakohi	62.0	22.3	-	1 10 SK	c -	Hakohi	62.0	22.3	-	1 10 SK	c -
Hakohi	60.9	20.0	W	2 10 C	f -	Hakohi	60.9	20.0	W	2 10 C	f -
Hakohi	61.7	18.3	-	1 2 C	b -	Hakohi	61.7	18.3	-	1 2 C	b -
Hakohi	63.2	15.0	SSE	10 10 S	f 7	Hakohi	63.2	15.0	SSE	10 10 S	f 7
Hakohi	60.7	20.4	-	1 4 SK	bc -	Hakohi	60.7	20.4	-	1 4 SK	bc -
Hakohi	60.3	19.7	ESE	3 4 CS	bc -	Hakohi	60.3	19.7	ESE	3 4 CS	bc -
Hakohi	60.0	24.3	SSW	4 10 SK	c -	Hakohi	60.0	24.3	SSW	4 10 SK	c -
Hakohi	60.7	21.1	WSW	2 3 KC	bc -	Hakohi	60.7	21.1	WSW	2 3 KC	bc -
Hakohi	60.8	18.8	-	1 1 C	b -	Hakohi	60.8	18.8	-	1 1 C	b -
Hakohi	60.7	21.1	-	0 10 C	c -	Hakohi	60.7	21.1	-	0 10 C	c -
Hakohi	60.1	25.0	SE	3 10 KN	c -	Hakohi	60.1	25.0	SE	3 10 KN	c -
Hakohi	63.2	15.0	SSE	10 10 S	f 7	Hakohi	63.2	15.0	SSE	10 10 S	f 7
Hakohi	60.7	20.4	-	1 4 SK	bc -	Hakohi	60.7	20.4	-	1 4 SK	bc -
Hakohi	60.3	19.7	ESE	3 4 CS	bc -	Hakohi	60.3	19.7	ESE	3 4 CS	bc -
Hakohi	60.0	24.3	SSW	4 10 SK	c -	Hakohi	60.0	24.3	SSW	4 10 SK	c -
Hakohi	60.7	21.1	WSW	2 3 KC	bc -	Hakohi	60.7	21.1	WSW	2 3 KC	bc -
Hakohi	60.8	18.8	-	1 1 C	b -	Hakohi	60.8	18.8	-	1 1 C	b -
Hakohi	60.7	21.1	-	0 10 C	c -	Hakohi	60.7	21.1	-	0 10 C	c -
Hakohi	60.1	25.0	SE	3 10 KN	c -	Hakohi	60.1	25.0	SE	3 10 KN	c -

九月拾五日午后六時各地觀測表
OBSERVATIONS at 6 p.m. (135 M.S.T.) September 15 1925

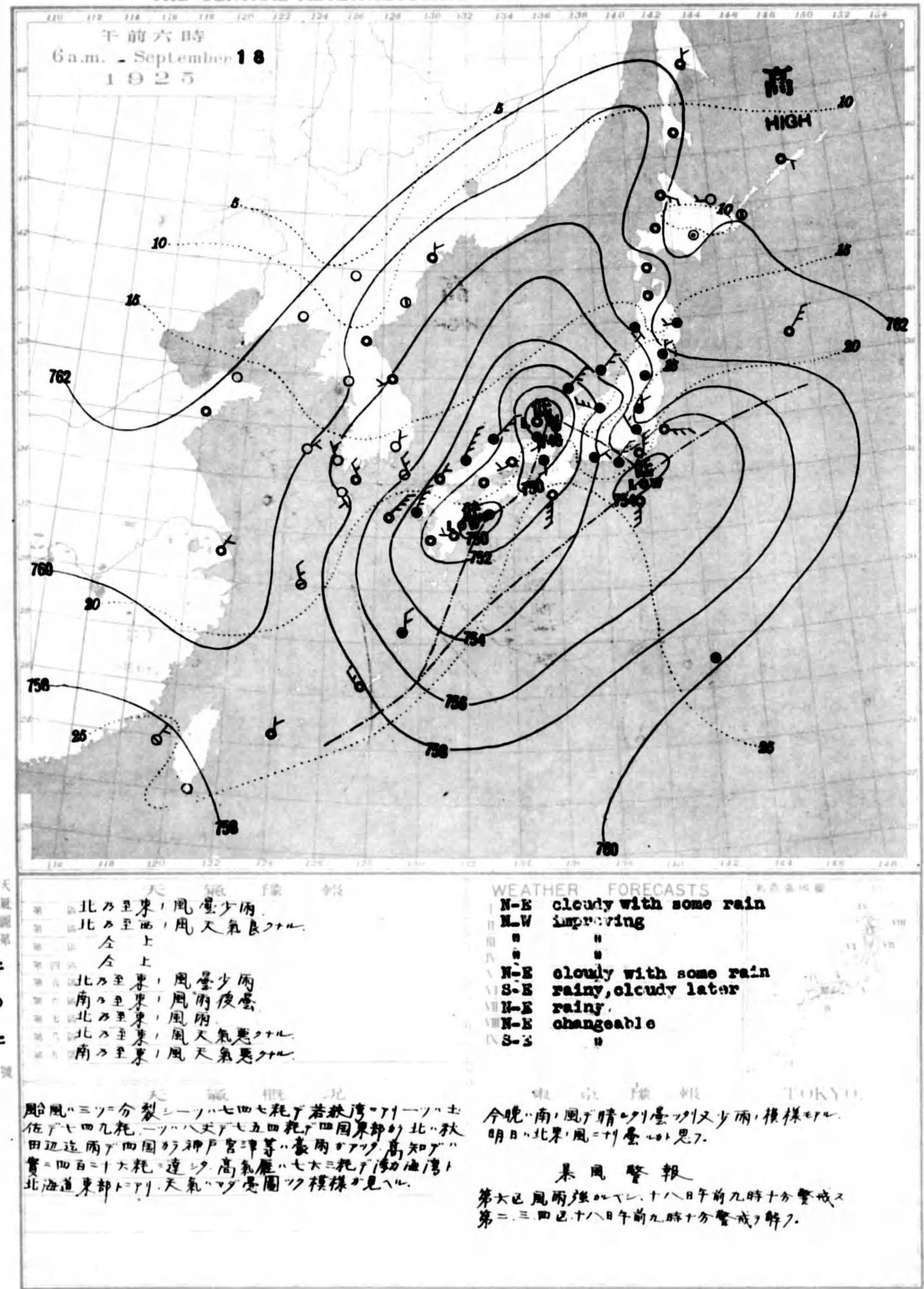
STATIONS	Air Press.	Air Temp.	Wind	Clouds	Weather	STATIONS	Air Press.	Air Temp.	Wind	Clouds	Weather
Palau	57.5	25.5	W	4 10 SK	c 1	Koryu	63.5	18.7	-	0 10 SK	c 4
Kogyu	48.3	25.0	NW	10 10 SK	c 1	Gonsan	64.1	20.0	ENE	2 10 CS	c -
Hoko	50.0	24.4	NW	15 10 N	r -	Zyuzin	64.6	19.3	-	1 9 C	c -
Taihoku	39.3	25.7	S	6 10 N	r 19	Yuki	63.7	19.3	WSW	4 9 C	c -
Iwakazima	47.6	28.0	S	20 10 S	c -	Tyukotai	62.7	17.9	NW	2 0 K	b -
Naha	55.9	26.8	SE	7 10 CS	c -	Kyugapto	62.1	21.2	S	4 0 -	b -
Naze	57.9	27.0	SE	4 10 SK	c -	Dairen	64.1	22.6	SW	4 0 KC	b -
Kagusima	59.9	27.5	SE	2 10 C	c -	Yinkow	63.7	23.5	-	1 4 KC	bc -
Miyazaki	60.5	26.7	SSE	2 10 C	c -	Shikoku	63.2	19.2	-	1 3 -	bc -
Kumamoto	59.4	27.7	-	1 10 KC	c -	Changchou	63.5	25.4	S	2 0 C	b -
Aomori	61.8	23.9	NW	5 10 KN	c 5	Tsushima	63.6	22.0	SSE	4 0 C	b -
Roti	62.5	23.7	-	1 10 N	r 4	Shanghai	60.4	19.5	NE	6 10 N	r 8
Murata	62.2	23.9	-	1 10 SK	c -	Banzon	57.7	29.5	ESE	6 8 KC	c 0-10
Wakayama	62.1	26.4	-	4 1 C	b -	Osagayama	59.1	-	E	7 10 SK	c 0-10
Simonsaki	62.7	25.1	SE	3 7 SK	bc -	Osagayama	59.1	-	E	7 10 SK	c 0-10
Doita	60.3	26.2	-	0 10 SK	c 1	Osagayama	59.1	-	E	7 10 SK	c 0-10
Matsuyama	61.4	25.1	-	1 10 N	r 28	Osagayama	59.1	-	E	7 10 SK	c 0-10
Taketai	61.1	25.8	-	1 10 CS	c -	Osagayama	59.1	-	E	7 10 SK	c 0-10
Hiroshima	61.3	26.5	SW	2 10 N	c 1	Osagayama	59.1	-	E	7 10 SK	c 0-10
Okayama	61.1	27.1	ENE	2 10 SK	c -	Osagayama	59.1	-	E	7 10 SK	c 0-10
Osaka	61.4	27.2	SW	5 3 SK	bc -	Osaka	61.4	27.2	SW	5 3 SK	bc -
Tombe	60.1	24.4	N	2 10 SK	c 11	Osaka	60.1	24.4	N	2 10 SK	c 11
Nagasaki	59.8	26.0	-	0 10 SC	c -	Osaka	59.8	26.0	-	0 10 SC	c -
Hukuoka	60.5	24.6	NNE	3 10 SK	c -	Osaka	60.5	24.6	NNE	3 10 SK	c -
Ibaraki	62.5	19.9	N	3 10 N	r 7	Osaka	62.5	19.9	N	3 10 N	r 7
Simonsaki	60.6	25.0	N	4 10 SK	c -	Osaka	60.6	25.0	N	4 10 SK	c -
Hamada	60.8	24.6	-	1 10 SK	c 5	Osaka	60.8	24.6	-	1 10 SK	c 5
Saka	60.4	24.0	WNW	2 10 N	bc 6	Osaka	60.4	24.0	WNW	2 10 N	bc 6
Miyata	61.1	25.1	-	1 4 SK	bc 2	Osaka					

中央氣象臺天氣圖
WEATHER CHART.
THE CENTRAL METEOROLOGICAL OBSERVATORY OF JAPAN, TOKYO.



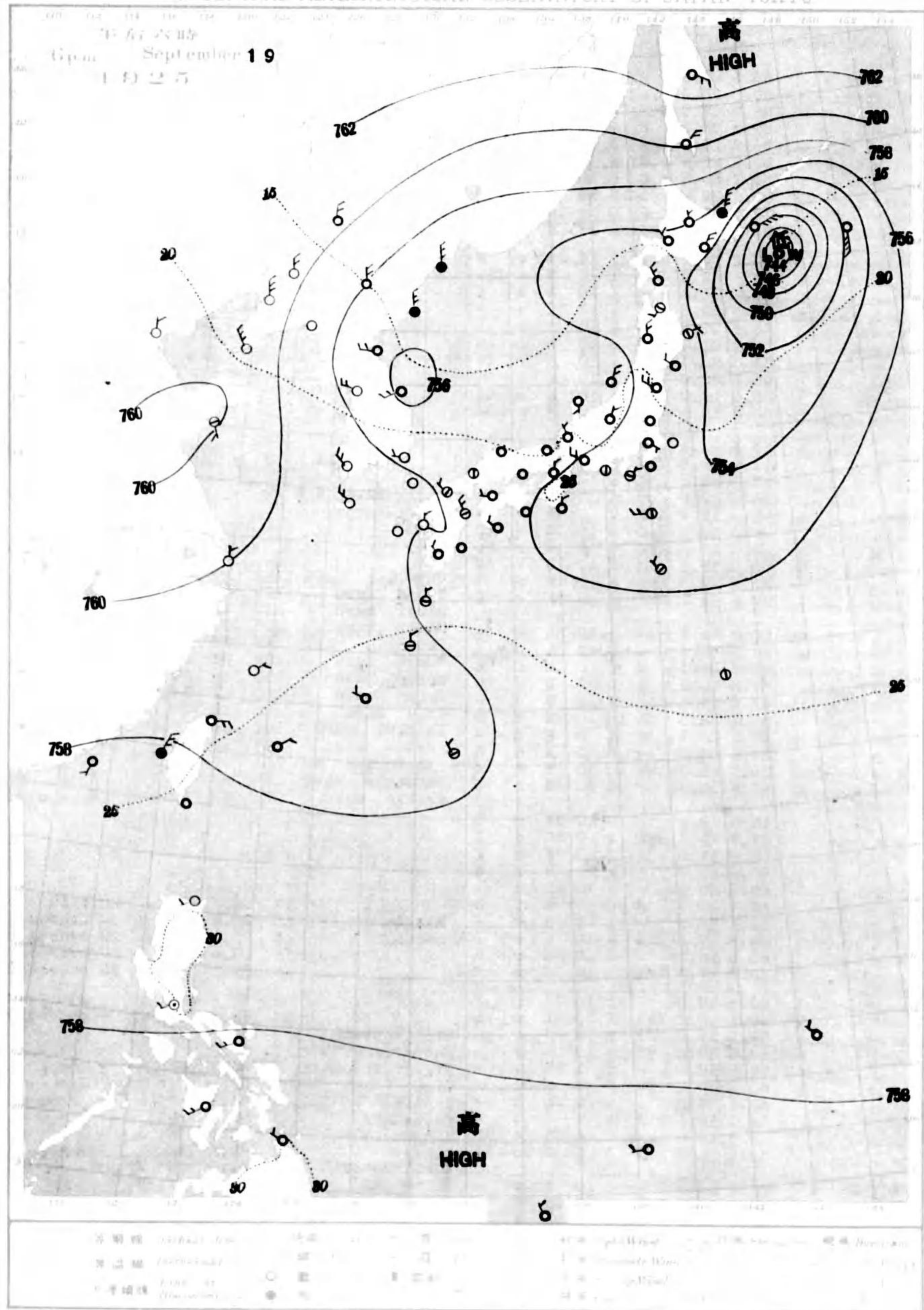
明治廿七年三月七日...
九月十九日發行
東京市神田區千代田四丁目十六番地
電話二〇二號

中央氣象臺天氣圖
WEATHER CHART.
THE CENTRAL METEOROLOGICAL OBSERVATORY OF JAPAN, TOKYO.



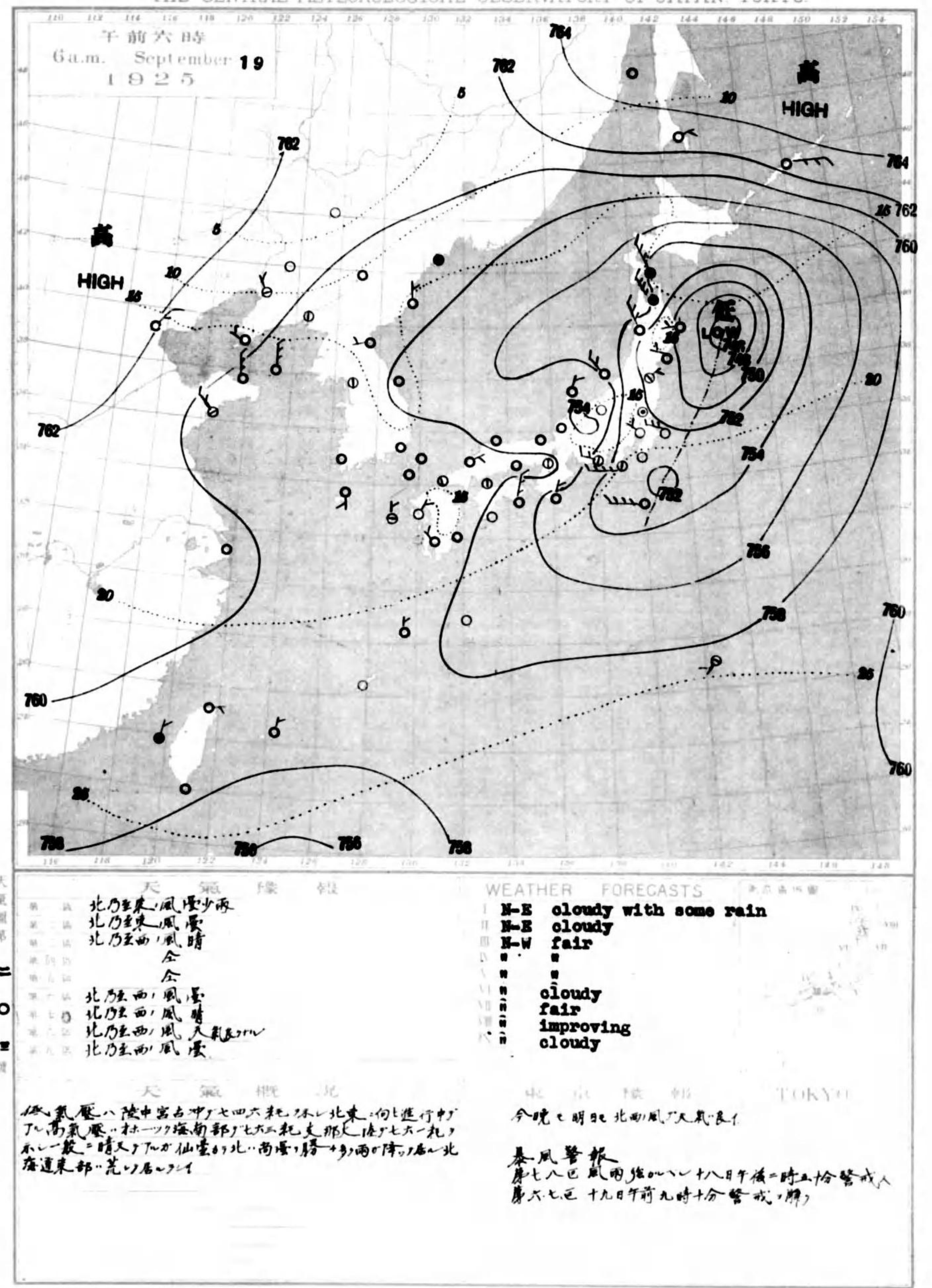
中央氣象臺天氣圖
WEATHER CHART

THE CENTRAL METEOROLOGICAL OBSERVATORY OF JAPAN, TOKYO

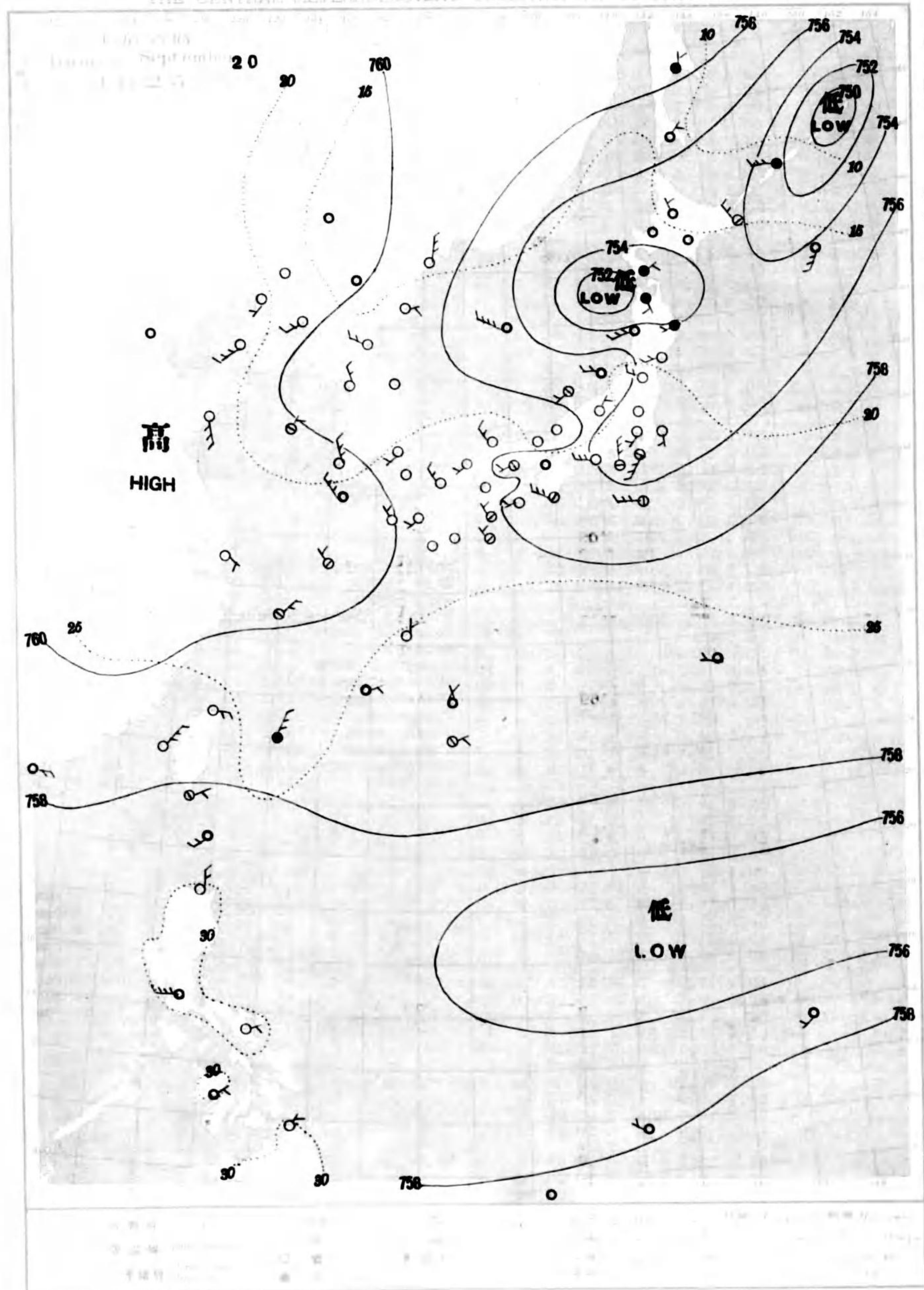


中央氣象臺天氣圖
WEATHER CHART

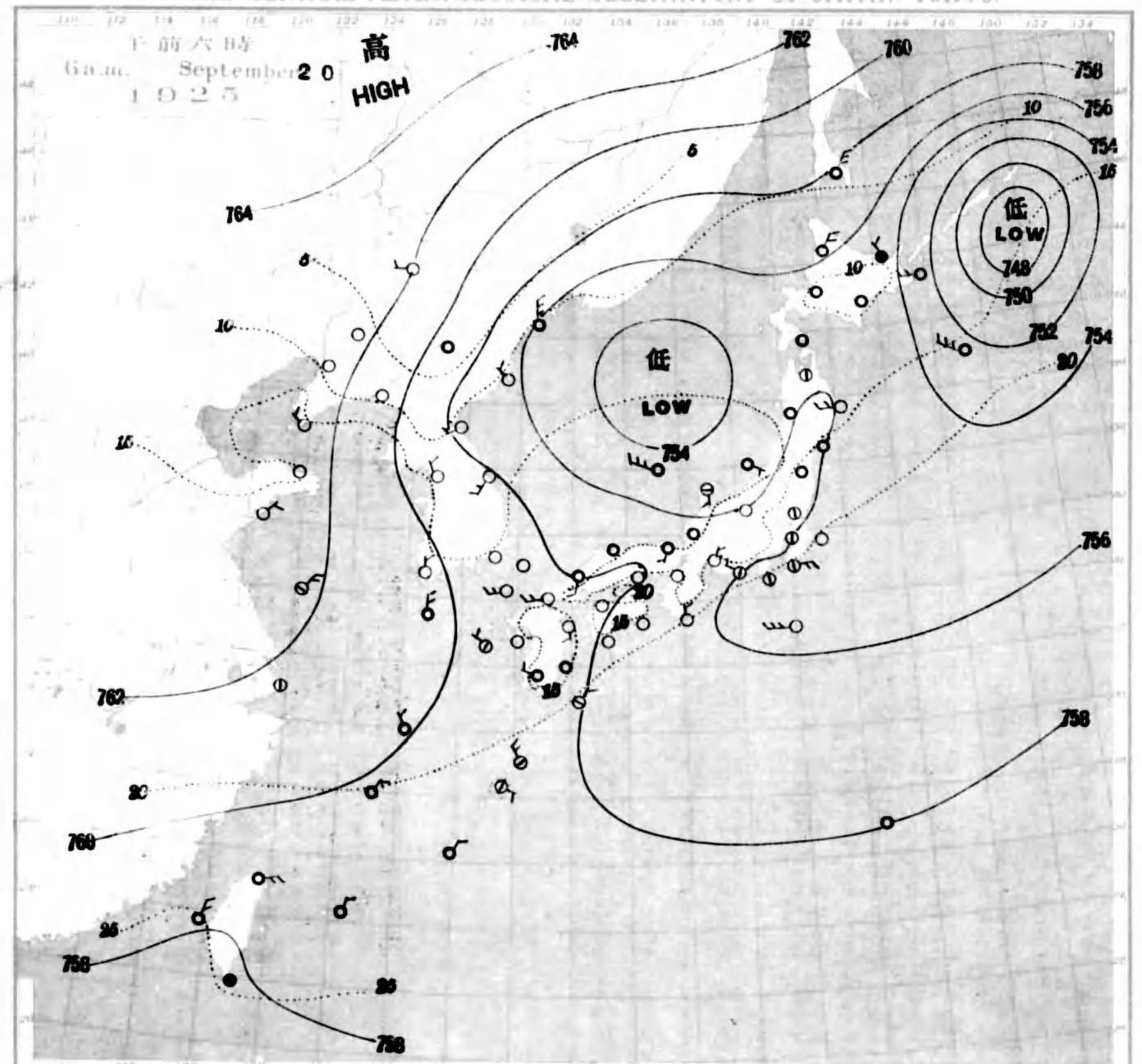
THE CENTRAL METEOROLOGICAL OBSERVATORY OF JAPAN, TOKYO



中央氣象臺天氣圖
WEATHER CHART
THE CENTRAL METEOROLOGICAL OBSERVATORY OF JAPAN TOKYO.



中央氣象臺天氣圖
WEATHER CHART
THE CENTRAL METEOROLOGICAL OBSERVATORY OF JAPAN TOKYO.



天氣
北乃至東、風 曇少雨
北乃至西、風 晴
全 全
南乃至西、風 晴
全 全
全 曇少雨
全 全
北乃至東、風 雨
北乃至西、風 雨後曇

WEATHER FORECASTS
N-E cloudy with some rain
N-W fair
S-W
cloudy with some rain
N-E rainy
N-W rainy, cloudy later

低氣壓ハ七四八軒ヲ擇捉島、邊ニ在リ北東ニ進
行中ナル又日本海中部ニ淺ク低氣壓ハ出来ルツ
居ル高氣壓ハ支那大陸ニ在リ七六三軒ヲ其附近
カ日本全國大體天氣ハヨク

今晚南、風後北、風天氣良シ
明ニ十日ハ北、風後南、風ハ天氣先ツ良シ

暴風警報
第八區十九日午後二時四十分警戒ヲ解ク

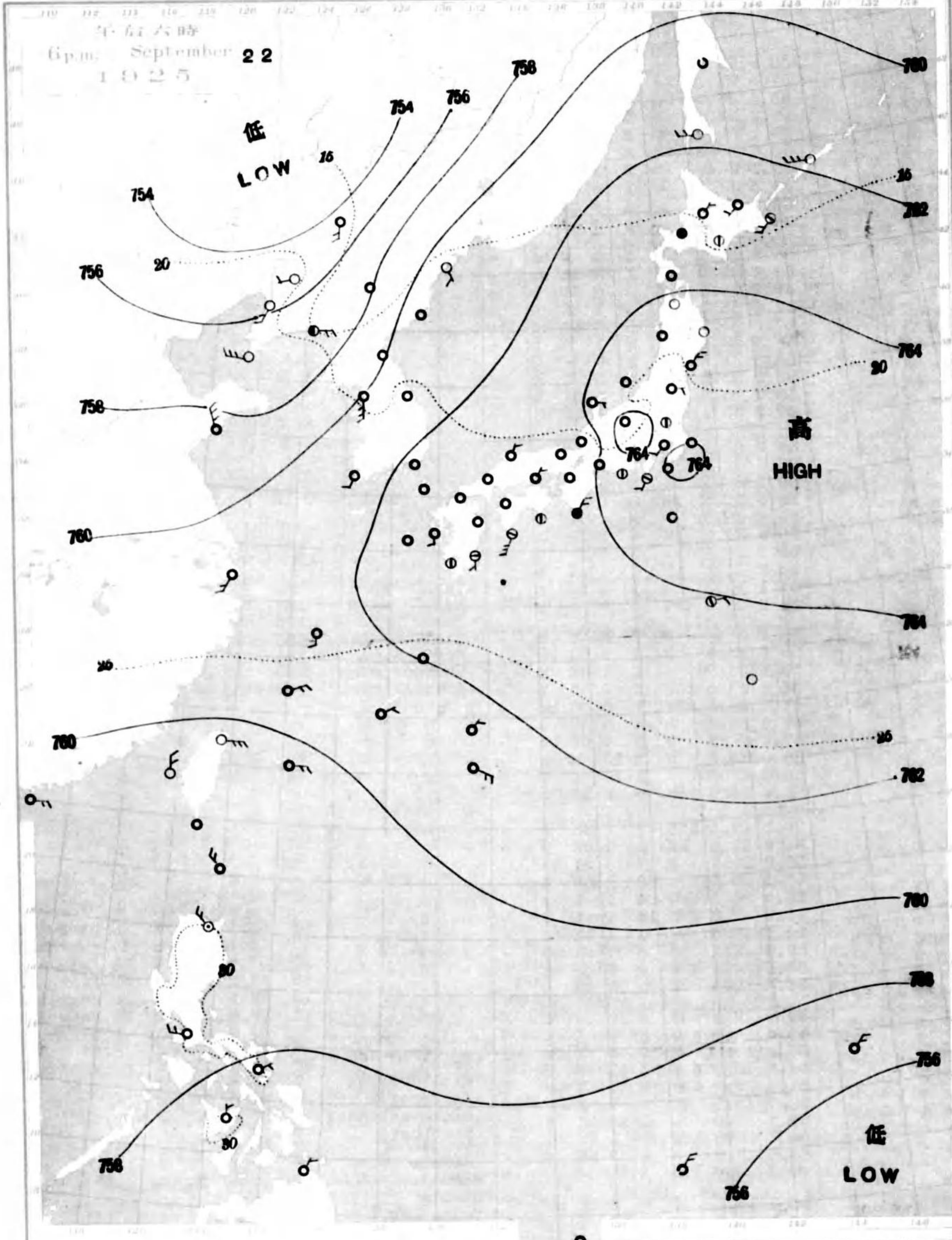
九月 貳拾日 午前六時各地觀測表
OBSERVATIONS at 6a.m. (135° M.S.T.) September 20 1925

STATIONS	Air Press.	Air Temp.	Wind	Clouds	Wind	Clouds	Wind	Clouds	Wind	Clouds	Wind	Clouds	Wind	Clouds	Wind	Clouds
Palau	59.7	25.8	WNW 2	8 CS	11	Yamagata	56.7	12.8	-	1 9 SK	c	-	-	-	-	-
Koyun	57.7	23.4	-	1 10 N	r	81	Akita	55.8	12.8	-	1 10 C	c	-	-	-	-
Taiho	58.6	22.2	NW	2 10 N	r	81	Mito	55.7	16.3	WNW	2 1 C	b	-	-	-	-
Tainan	57.7	24.1	-	1 10 SK	c	11	Kanagawa	56.3	15.0	-	0 10 SK	c	-	-	-	-
Hoku	58.2	25.0	NNE	5 10 C	c	21	Itoyama	56.0	15.3	-	1 10 SK	c	-	-	-	-
Taihoku	58.8	23.0	E	4 10 SK	c	-	Mitsuyama	56.5	10.2	-	1 9 KC	f	-	-	-	-
Isigakizima	58.7	23.8	NNE	3 10 SK	c	-	Morokai	56.4	11.0	-	1 4 CK	bc	-	-	-	-
Naha	59.4	22.6	NE	2 10 SK	c	-	Miyako	55.7	12.8	W	4 2 KC	b	-	-	-	-
Naze	59.2	19.4	SE	2 4 SK	bc	-	Aguni	55.0	14.0	-	0 7 SK	bc	-	-	-	-
Kagayama	59.0	14.0	WNW	2 4 KC	c	-	Hakodate	54.5	12.3	-	0 10 SK	c	-	-	-	-
Miyazaki	58.5	13.6	-	1 8 C	c	-	Saito	55.4	14.8	NE	2 8 SK	c	1	-	-	-
Kumamoto	59.9	11.8	NE	2 1 SK	bc	-	Sapporo	55.9	9.2	-	1 10 S	c	14	-	-	
Asizuri	57.4	17.0	-	1 0 -	b	-	Habara	56.1	12.5	NNE	5 10 N	c	5	-	-	
Kaiti	57.9	14.3	-	1 0 K	b	-	Asahiyama	55.9	10.2	-	0 10 SK	c	5	-	-	
Miyota	57.5	19.8	-	1 0 KC	b	-	Obihiro	55.2	6.6	-	0 10 CS	c	15	-	-	
Takusima	57.5	17.5	-	1 1 SK	b	-	Aburahi	54.1	12.5	WNW	3 10 N	r	25	-	-	
Wakayama	57.1	15.2	ENE	3 4 SK	bc	-	Kanagawa	54.6	12.8	WSW	3 9 SK	c	4	-	-	
Sumosaki	56.9	20.0	N	3 1 KC	b	-	Nenashi	52.4	13.1	W	5 9 SC	c	17	-	-	
Osaka	58.5	13.2	S	2 0 -	b	-	Senri	50.4	11.9	SE	2 10 SK	c	35	-	-	
Matsumoto	58.8	14.9	-	1 1 SK	b	-	Osaka	57.7	9.7	NNE	6 10 S	c	6	-	-	
Tokyo	57.9	20.5	WSW	4 1 K	b	-	Seki	61.7	8.2	NNE	8 10 S	c	-	-	-	
Hiroshima	58.9	12.8	NNE	2 1 K	b	-	Hiro	59.0	15.2	-	1 0 SK	b	-	-	-	
Okayama	58.1	15.2	-	0 0 -	b	-	Saigyo	61.0	18.8	N	5 10 CS	c	-	-	-	
Kobe	57.6	16.8	-	1 2 SK	b	-	Miyagi	60.2	15.4	N	2 2 SK	b	-	-	-	
Osaka	57.4	15.8	-	1 0 SK	b	-	Zinsen	59.5	14.6	WNW	3 0 -	b	11	-	-	
Kyoto	58.9	13.1	-	1 0 SK	b	-	Kyoto	58.0	13.9	SW	4 0 SK	b	-	-	-	
Yagi	58.1	13.0	SSW	2 0 SK	b	-	Yamanashi	57.2	11.1	WSW	2 0 -	b	-	-	-	
Tomi	59.6	20.8	NW	2 3 C	bc	-	Zyosen	56.9	12.7	NW	3 1 SK	b	23	-	-	
Nagasaki	59.2	17.9	-	1 1 C	b	-	Yuki	55.7	11.0	N	8 10 SK	c	25	-	-	
Saga	59.6	14.0	-	0 4 SK	bc	-	Tyukohin	61.7	2.5	-	0 8 SK	c	-	-	-	
Hokkaido	58.8	14.8	SSE	3 2 SK	b	-	Hyogo	61.4	9.1	-	1 0 -	b	-	-	-	
Hokkaido	59.2	19.5	W	4 0 -	b	-	Dairen	62.8	15.3	NW	2 0 CS	b	-	-	-	
Simonsaki	58.3	19.0	W	4 0 CS	b	-	Yokohama	62.8	7.4	-	1 0 -	b	-	-	-	
Bamato	57.9	19.8	SSW	4 9 N	c	-	Makden	62.6	5.2	-	0 0 -	b	-	-	-	
Sakai	57.0	16.5	-	0 10 SK	c	1	Changchun	62.0	3.4	W	2 0 -	b	-	-	-	
Miyoshi	56.7	13.6	SSW	2 10 CS	c	-	Tientsin	63.5	15.7	-	1 0 -	b	-	-	-	
Yokohama	56.6	16.1	WSW	2 0 SK	b	-	Tsingtau	62.7	17.3	NE	3 0 SK	b	-	-	-	
Yokohama	56.7	14.4	-	0 0 SK	b	-	Shanghai	61.9	16.8	-	0 7 CK	bc	-	-	-	
Nagoya	56.9	15.5	NNE	2 2 KC	b	-	Hassozima	57.9	28.5	WNW	2 9 SC	c	-	-	-	
Hamanatsu	56.0	17.8	NW	2 3 KC	bc	-	Osagayama	58.4	-	NW	3 CK	bc	-	-	-	
Nagatsuma	55.7	22.0	-	0 4 CS	bc	-										
Nyoma	55.4	17.1	ENE	2 4 SK	bc	-										
Yokohama	56.0	17.6	-	1 10 KC	c	-										
Tokyo	55.9	17.9	-	1 7 CK	bc	-										
Kyoto	56.2	17.9	-	0 9 K	c	-										
Kyoto	54.0	21.7	E	5 3 CK	bc	-										
Tokyo	55.4	20.9	-	0 1 CS	b	-										
Yokohama	55.8	22.5	W	6 0 CS	b	-										
Tokyo	58.0	24.0	-	0 10 K	c	59										
Yokohama	56.6	14.4	SSE	2 2 C	b	-										
Yokohama	58.2	12.6	-	0 10 S	c	-										
Yokohama	57.9	12.8	-	0 10 SK	f	10										
Yokohama	57.1	12.8	-	0 10 SK	f	-										
Yokohama	56.6	12.5	-	0 1 SK	b	-										
Yokohama	56.4	14.8	-	1 2 SK	b	-										
Yokohama	56.2	16.1	NW	2 9 SK	c	-										
Yokohama	57.2	15.3	-	1 9 KN	c	-										
Yokohama	56.2	17.9	-	1 7 SK	bc	3										
Yokohama	56.0	15.1	-	0 10 SK	c	-										
Yokohama	57.2	13.6	-	1 0 -	b	-										
Yokohama	58.5	8.5	NW	11 1 SK	b	-										
Yokohama	56.6	16.0	-	1 8 SK	c	-										
Yokohama	56.0	15.4	-	1 1 N	b	-										
Yokohama	54.9	18.0	S	3 4 KM	bc	-										
Yokohama	54.9	14.7	WSW	3 2 KC	b	4										
Yokohama	55.8	13.4	-	0 1 SK	b	1										
Yokohama	55.7	15.6	SW	2 2 K	b	2										
Yokohama	55.2	18.5	SSE	3 9 KN	c	-										

九月 拾九日 午后六時各地觀測表
OBSERVATIONS at 6p.m. (135° M.S.T.) September 19 1925

STATIONS	Air Press.	Air Temp.	Wind	Clouds	Wind	Clouds	Wind	Clouds	Wind	Clouds	Wind	Clouds	Wind	Clouds	Wind	Clouds
Palau	59.3	26.0	WNW	2 9 SK	c	-	Koyun	55.7	19.8	WSW	5 8 SK	c	-	-	-	-
Koyun	57.5	27.0	-	1 10 SK	c	-	Gomem	56.2	16.7	W	4 10 SK	c	-	-	-	-
Hoku	57.9	24.6	NNE	6 10 N	r	3	Zyosen	56.8	13.0	N	8 10 N	r	18	-	-	
Taihoku	58.8	24.7	E	4 10 SK	c	-	Yuki	57.3	12.7	N	7 10 N	r	12	-	-	
Isigakizima	59.0	25.6	NE	3 10 SC	c	-	Tyukohin	57.3	15.0	N	5 10 SK	c	-	-	-	
Naha	58.9	26.2	WNW	2 10 KC	c	-	Hyogo	58.2	18.5	-	1 0 -	b	-	-	-	
Naze	58.1	25.9	N	2 6 CK	bc	-	Dairen	61.1	19.0	WNW	8 0 -	b	-	-	-	
Kagayama	57.4	22.4	NW	2 10 SK	c	-	Yokohama	60.8	19.6	N	6 0 -	b	-	-	-	
Miyazaki	56.8	23.2	-	1 10 SK	c	-	Makden	60.4	17.8	N	5 0 K	b	-	-	-	
Kumamoto	58.1	20.9	NW	2 1 CK	b	-	Changchun	60.4	12.3	N	4 9 SK	c	-	-	-	
Asizuri	56.6	21.8	WNW	3 10 KC	c	-	Tientsin	61.2	21.5	N	3 0 -	b	-	-	-	
Kofu	56.2	21.8	-	1 8 KC	c	-	Tsingtau	59.9	22.0	SSE	3 7 SK	bc	-	-	-	
Miyota	56.2	21.8	-	1 10 KC	c	-	Shanghai	60.0	23.4	N	3 1 CS	b	-	-	-	
Wakayama	54.9	25.5	NE	2 10 KC	c	-	Hassozima	58.5	29.1	NW	3 4 KC	bc	-	-	-	
Sumosaki	54.6	22.9	N	2 9 KC	c	-	Osagayama	58.2	-	NW	4 1 SK	bc	-	-	-	
Osaka	57.4	21.2	WNW	4 4 KC	bc	-										
Osaka	57.2	22.1	W	2 9 SK	c	-										
Osaka	56.5	22.5	-	1 10 SK	c	-										
Osaka	57.2	22.6	-	0 10 SC	c	-										
Osaka	56.4	22.2	-	1 10 SK	c	-										
Osaka	56.3	22.0	N	2 8 SK	c	-										
Osaka	58.7	21.9	-	1 1 K	b	-										
Osaka	58.0	20.8	N	3 0 KC	b	-										
Osaka	58.0	21.4	-	0 2 KC	b	-										
Osaka	59.1	21.6	-	1 0 KN	b	-										
Osaka	57.8	20.8	NW	2 4 SK	bc	-</										

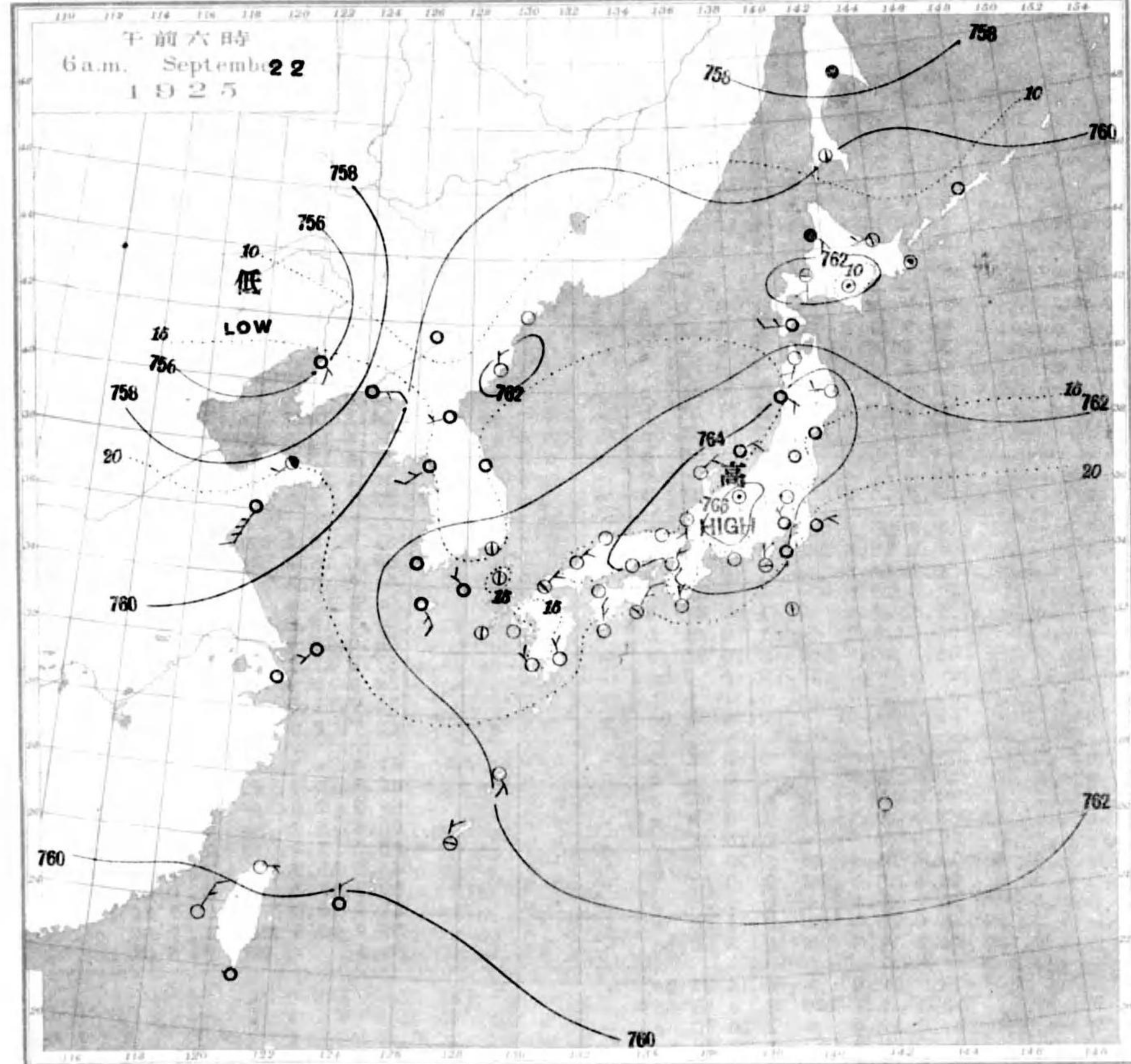
中央氣象臺天氣圖
WEATHER CHART.
THE CENTRAL METEOROLOGICAL OBSERVATORY OF JAPAN, TOKYO.



明治廿七年九月廿二日
大正十四年九月廿四日發行

東京市編印部
東京市編印部
東京市編印部

中央氣象臺天氣圖
WEATHER CHART.
THE CENTRAL METEOROLOGICAL OBSERVATORY OF JAPAN, TOKYO.



天氣圖第二〇六號

天氣預報

第一	北乃至東	風	量
第二	北乃至東	風	量
第三	北乃至東	風	量
第四	南乃至東	風	量
第五	北乃至東	風	量
第六	南乃至東	風	量
第七	北乃至東	風	量
第八	南乃至東	風	量
第九	北乃至東	風	量
第十	南乃至東	風	量

WEATHER FORECASTS

I	S-E slowly
II	N-E "
III	" "
IV	S-E "
V	N-E "
VI	S-E "
VII	N-E "
VIII	S-E "
IX	N-E "
X	S-E "

天氣概況
高氣壓之七五六於本州中部之東邊分佈其為全國一
般天氣長江氣壓七五回於天津附近之東邊分
佈天氣仍持持持

東京天氣
今晚：南風，北風，0.00，天氣長
明：北風，北風，風量，海潮，0.00，1.00，長江

九月廿壹日午前六時各地觀測表
OBSERVATIONS at 6 a.m. (135 M.S.T.) September 21 1925

STATIONS	Air Press.	Air Temp.	Wind Dir.	Wind Vel.	Clouds Amt.	Form	Weather	Precep.
Bahru	58.9	26.1	NW	2	4	K bc	-	-
Kanyun	59.2	23.0	-	0	3	SK bc	-	6
Taito	59.7	22.0	NW	3	2	SK b	-	-
Tairan	59.3	23.1	NNE	2	10	SK b	-	-
Hako	59.4	24.2	NNE	6	0	SK b	-	-
Taihoku	60.4	20.0	-	1	6	C bc	-	-
Isozakizima	59.5	25.0	KNE	4	10	SK c	-	-
Naha	60.7	18.4	-	0	0	K b	-	-
Naze	61.2	18.7	SSE	2	6	C bc	-	-
Kagoshima	61.4	11.9	NW	2	4	SC bc	-	-
Miyazaki	61.7	14.2	NW	2	6	CS bc	-	-
Kumamoto	61.3	12.1	-	1	0	SK b	-	-
Asuzuri	61.4	19.6	NNW	3	2	C b	-	-
Kofu	60.7	14.4	SW	2	0	c b	-	-
Mito	60.9	19.3	NE	5	6	SK bc	-	-
Muroran	61.4	17.2	NW	2	3	SK bc	-	-
Tokushima	61.4	24.8	E	3	0	- b	-	-
Wakayama	60.8	18.4	NNE	2	0	K b	-	-
Shimonaki	61.4	13.6	S	2	0	c b	-	-
Oita	61.6	13.5	-	1	1	C b	-	-
Matuyama	61.8	13.5	-	1	1	C b	-	-
Tsuyuba	62.0	15.7	SE	2	1	SK b	-	-
Bizen	62.7	13.9	NNE	2	3	SK bc	-	-
Okayama	62.2	14.5	-	0	2	SK b	-	-
Kobe	62.2	15.6	N	2	0	- b	-	-
Kita	61.7	15.6	-	1	2	CS b	-	-
Osaka	62.1	12.1	-	1	0	S b	-	-
Kyoto	62.6	13.5	-	1	0	- b	-	-
Yagi	61.6	16.5	-	0	3	C bc	-	-
Tokyo	61.6	18.9	-	1	3	CS bc	-	-
Nagasaki	62.2	12.8	-	1	4	C bc	-	-
Saga	62.2	12.8	-	1	4	C bc	-	-
Hokokai	62.0	10.6	-	1	7	KC bc	-	-
Hulara	61.8	11.9	-	1	4	C bc	-	-
Sonogaseki	62.2	15.3	-	1	1	C b	-	-
Hamaoka	62.3	13.0	NE	3	1	K b	-	-
Sakai	61.9	14.4	-	0	4	SK bc	-	-
Miyagi	61.9	13.2	-	1	6	SK bc	-	1
To	61.6	14.6	W	2	0	- b	-	-
Utsunomiya	61.3	11.2	-	0	0	SK b	-	-
Maebashi	61.3	13.2	N	3	0	- b	-	-
Nagoya	60.3	13.2	N	3	0	- b	-	-
Hamao	59.7	14.8	NW	4	0	- b	-	-
Nagasaki	59.7	20.1	N	2	0	SK b	-	-
Nomachi	59.5	16.2	NE	2	8	SK c	-	-
Yokohama	59.7	19.3	NNW	6	0	S b	-	-
Tokyo	59.9	17.3	NNW	2	2	K b	-	-
Komagata	58.7	14.4	-	1	0	SK b	-	-
Mito	58.7	18.4	NNE	5	0	K b	-	-
Yokohama	59.0	22.2	NE	8	0	SK b	-	-
Tokyo	59.9	21.2	W	6	2	SK b	-	-
Tokyo	60.3	23.4	-	0	8	SK c	-	1
Tokyo	60.1	13.6	NNE	3	2	K b	-	-
Yokohama	64.9	6.9	-	0	10	C f	-	-
Mito	61.3	8.2	-	0	10	S f	-	-
Mito	64.1	6.5	-	0	0	SK b	-	-
Mito	62.7	9.1	-	0	0	- b	-	-
Mito	61.2	11.2	-	0	0	- b	-	-
Mito	60.2	13.3	W	4	0	SK b	-	-
Mito	61.3	8.3	KNE	2	0	- b	-	-
Mito	60.7	11.8	-	0	0	- b	-	-
Mito	59.4	13.5	-	1	2	K b	-	-
Mito	61.9	11.4	-	1	0	SK b	-	-
Mito	62.7	7.3	NNW	16	2	S b	-	1
Mito	62.1	11.7	-	1	0	SK b	-	-
Mito	61.0	13.9	ESE	2	1	SK c	-	-
Mito	61.2	16.4	-	1	8	SC c	-	6
Mito	61.9	13.2	SW	2	1	K b	-	-
Mito	61.5	13.1	SSW	2	1	K b	-	-
Mito	60.6	19.2	NW	7	9	N c	-	2
Mito	60.6	16.7	W	4	10	KN r	-	22
Mito	60.6	16.7	W	4	10	KN r	-	22

九月廿拾日午后六時各地觀測表
OBSERVATIONS at 6 p.m. (135 M.S.T.) September 20 1925

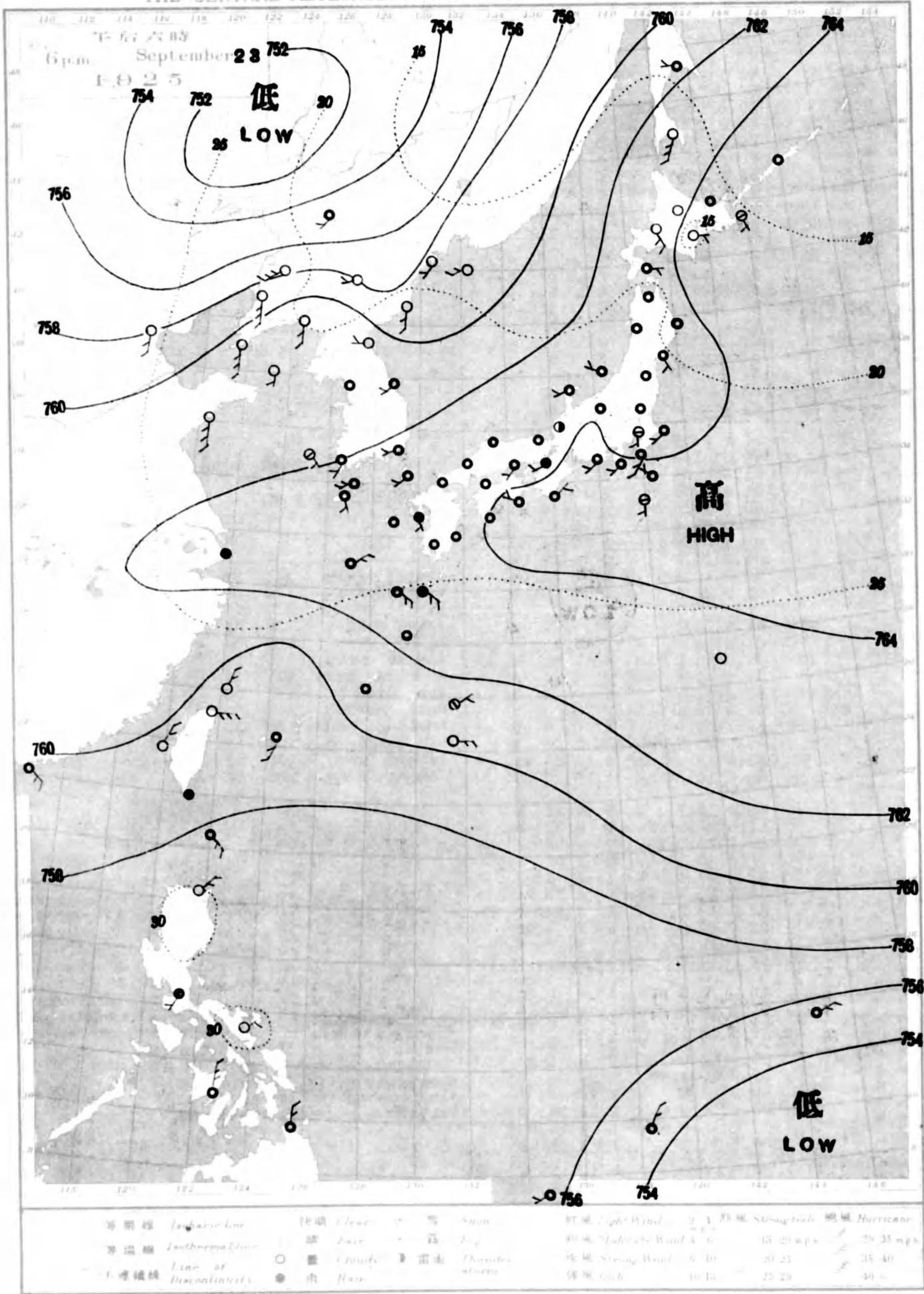
STATIONS	Air Press.	Air Temp.	Wind Dir.	Wind Vel.	Clouds Amt.	Form	Weather	Precep.
Painu	58.8	27.3	-	1	10	CS c	-	-
Kosyun	57.8	27.3	KNE	8	4	SK bc	-	-
Hoko	58.4	26.6	NE	9	0	CS b	-	-
Taihoku	59.5	25.8	E	5	2	KC b	-	-
Isozakizima	59.1	23.6	NNE	6	10	N r	-	-
Naha	59.4	25.6	KNE	2	9	K c	-	-
Naze	59.3	25.0	N	3	1	CK b	-	-
Kagoshima	59.3	22.7	-	1	0	CK b	-	-
Miyazaki	58.7	23.8	-	1	2	CK b	-	-
Kumamoto	58.9	22.2	-	1	0	- b	-	-
Asuzuri	58.5	23.1	NW	3	4	C bc	-	-
Kofu	58.2	23.0	WSW	2	0	SK bc	-	-
Mito	57.9	22.0	WSW	2	0	SK bc	-	-
Wakayama	57.8	23.2	-	0	1	SK b	-	-
Shimonaki	57.5	23.5	WNW	6	3	KC bc	-	-
Oita	58.5	22.4	N	2	1	K b	-	-
Matuyama	58.8	21.8	-	1	0	- b	-	-
Tsuyuba	58.2	23.7	SSW	2	0	K b	-	-
Hiroshima	58.7	23.8	-	1	0	SK b	-	-
Okayama	57.2	23.4	WSW	2	4	SK bc	-	-
Osaka	57.9	23.1	-	1	10	SK c	-	-
Tokyo	60.5	21.0	NW	2	0	- b	-	-
Nagasaki	59.2	21.5	SW	2	0	- b	-	-
Hokokai	59.4	21.5	NW	2	0	K b	-	-
Hulara	59.6	19.3	-	1	0	- b	-	-
Sonogaseki	59.4	21.0	NW	4	0	- b	-	-
Hamaoka	59.5	21.4	SW	3	0	- b	-	-
Sakai	58.2	20.4	NW	4	1	SK b	-	-
Miyagi	59.1	19.3	-	1	1	SK b	-	-
Nagoya	58.2	20.0	WNW	6	0	- b	-	-
Hamamatsu	56.7	21.5	W	7	2	C b	-	-
Nagasaki	55.6	23.4	N	6	6	CS bc	-	-
Yokohama	55.1	23.5	-	1	1	CK b	-	-
Tokyo	54.8	23.6	SSW	3	0	C b	-	-
Mito	51.1	22.6	SSW	7	6	C bc	-	-
Mito	54.8	23.2	S	3	2	CS b	-	-
Mito	57.0	22.2	W	6	4	CS bc	-	-
Mito	58.5	26.5	W	2	10	N c	-	-
Mito	55.8	17.6	-	1	10	S f	-	-
Mito	58.4	16.5	NNW	3	8	KC c	-	-
Nagasaki	56.3	17.5	NNE	2	2	SK b	-	-
Kobe	54.8	21.6	NW	2	1	SK b	-	-
Maebashi	55.2	20.7	N	7	3	SK bc	-	-
Utsunomiya	55.3	22.6	-	0	1	KN b	-	-
Hokokai	55.4	20.3	WNW	4	1	K b	-	-
Hulara	60.3	7.8	NNW	14	2	SK b	-	-
Hulara	59.2	18.6	-	1	1	SK b	-	-
Miyagi	57.7	18.1	SW	3	7	SK bc	-	-
Miyagi	57.2	20.4	WNW	9	7	SK bc	-	-
Aikawa	56.8	19.5	W	4	10	KN c	-	-
Akita	55.0	18.0	WSW	6	10	SK c	-	5
Isozakizima	55.4	18.1	WSW	4	2	K b	-	5
Naha	55.1	17.6	SE	4	6	K bc	-	1
Naze	54.2	18.8	WSW	3	10	N r	-	1
Kagoshima	54.4	18.4	SSE	2	10	KN r	-	1
Miyazaki	52.7	15.1	NE	3	9	N r	-	13
Hokokai	54.1	15.2	-	1	10	SK c	-	-
Hulara	54.3	13.8	NNW	2	9	SK c	-	-
Miyagi	54.5	15.2	-	1	9	SK c	-	-
Miyagi	55.1	12.6	NNW	2	10	S c	-	-
Nagasaki	54.5	15.0	NW	4	3	SK bc	-	-
Nagasaki	52.5	12.4	W	8	10	N r	-	1
Nagasaki	56.5	10.1	NNE	3	10	S c	-	-
Nagasaki	58.9	11.0	N	3	10	N r	-	1
Nagasaki	59.2	21.1	SW	3	0	- b	-	-
Nagasaki	61.0	21.0	NW	6	9	K c	-	-
Nagasaki	60.3	19.1	NNW	6	0	SK b	-	-
Nagasaki	59.7	19.1	NNW	4	0	- b	-	-

STATIONS	Air Press.	Air Temp.	Wind Dir.	Wind Vel.	Clouds Amt.	Form	Weather	Precep.
Hankow	61.8	-	0	29	-	-	-	-
Shanghai	62.8	-	0	15	-	b	63.1	N 1 22 - b

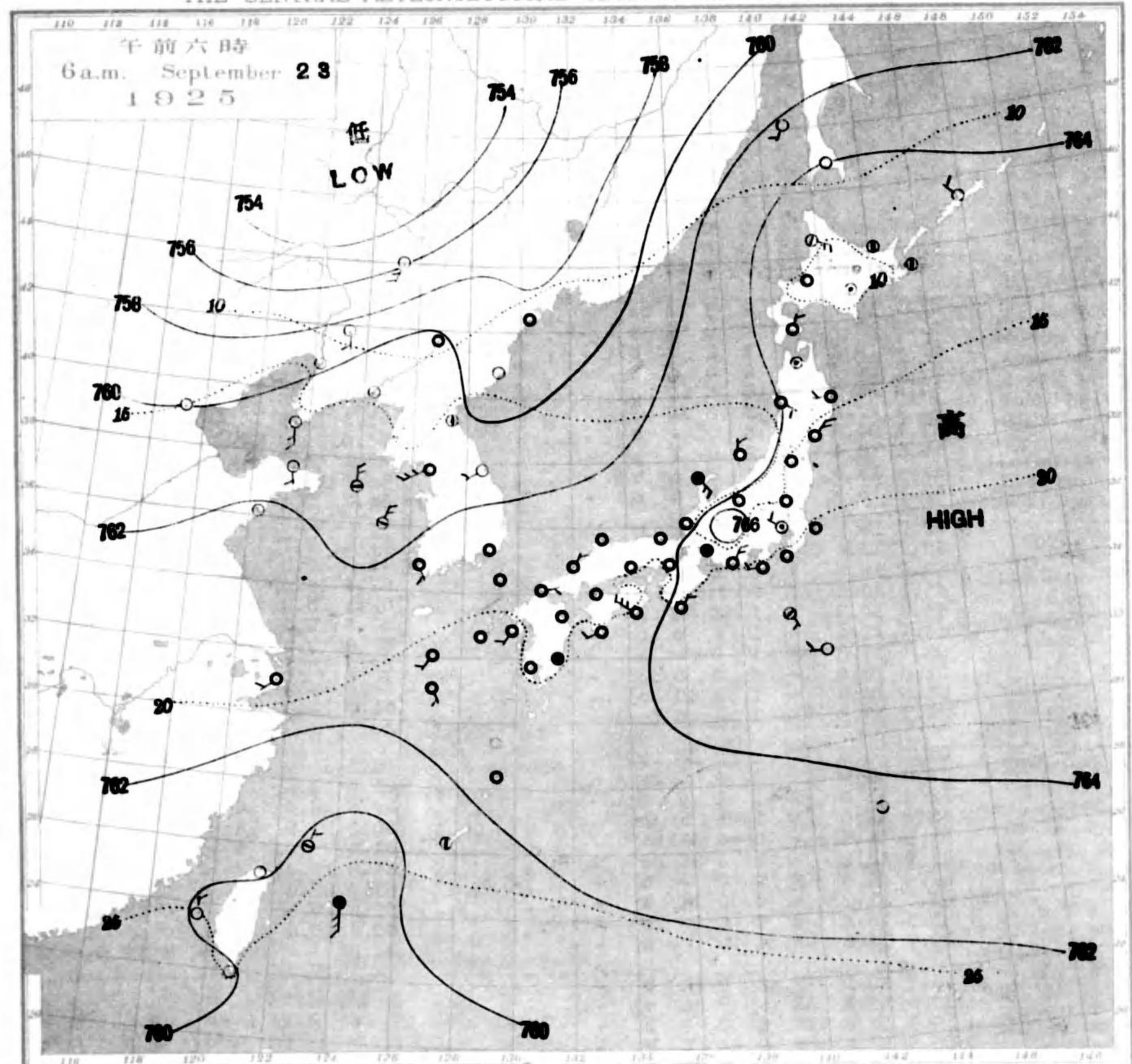
SHIP	Time	Lat.	Long.	Air Press.	Air Temp.	Wind Dir.	Wind Vel.	Clouds Amt.	Form	Weather	Precep.
Tango maru	124	29	61.0	NE	3	bc	-	-	-	-	
Ryoko maru	124	36	62.0	NNE	2	bc	-	-	-	-	
Haseo maru	126	31	58.2	NW	2	bc	-	-	-	-	
Taihoku maru	133	32	55.6	NW	2	bc	-	-	-	-	
Kagi maru	134	40	51.3	WNW	8	c	-	-	-	-	
Chafoo maru	139	34	55.6	-	0	bc	-	-	-	-	
Arabia maru	149	42	54.1	SSW	6	c	-	-	-	-	

STATIONS	Time	Lat.	Long.	Air Press.	Air Temp.	Wind Dir.	Wind Vel.	Clouds Amt.	Form	Weather	Precep.
Hongkong	17	58.1	E	4	28	overcast	-	-	-	-	
Manila	15	58.1	W	8	30	overcast	-	-	-	-	
Appari	15	57.5									

中央氣象臺天氣圖
WEATHER CHART.
THE CENTRAL METEOROLOGICAL OBSERVATORY OF JAPAN, TOKYO.



中央氣象臺天氣圖
WEATHER CHART.
THE CENTRAL METEOROLOGICAL OBSERVATORY OF JAPAN, TOKYO.



天氣豫報		WEATHER FORECASTS	
第一區	南乃至西, 風 雲少雨	I	S-W cloudy with some rain
第二區	北乃至東, 風 天氣思, ++	II	E-E changeable
第三區	全	III	"
第四區	全	IV	"
第五區	全	V	"
第六區	南乃至東, 風 雲少雨	VI	S-E cloudy with some rain
第七區	北乃至東, 風 天氣思, ++	VII	N-E " "
第八區	南乃至東, 風 天氣思, ++	VIII	S-E " "
第九區	全	IX	"

天氣概況
高氣壓ハ七六四點ハ二陸沖の日本東部ニ據リ
コトハ全國濃層ハ一ツノ名ハ屋室山ノ線上ハ
竹雨ヲ降ワテ居ル 低氣壓ハ一ツハ黑龍江中流
ニ在リ 北東ニ進ム 又右垣野ノ北ニ小ツテ副低
氣壓ガ出来カワテ居ル

東京豫報 TOKYO
今晚ハ北東ノ風ヲ曇層+小雨ノ模様アリ
明ニ二十四日ハ北東ノ風ヲ曇雨ノ模様

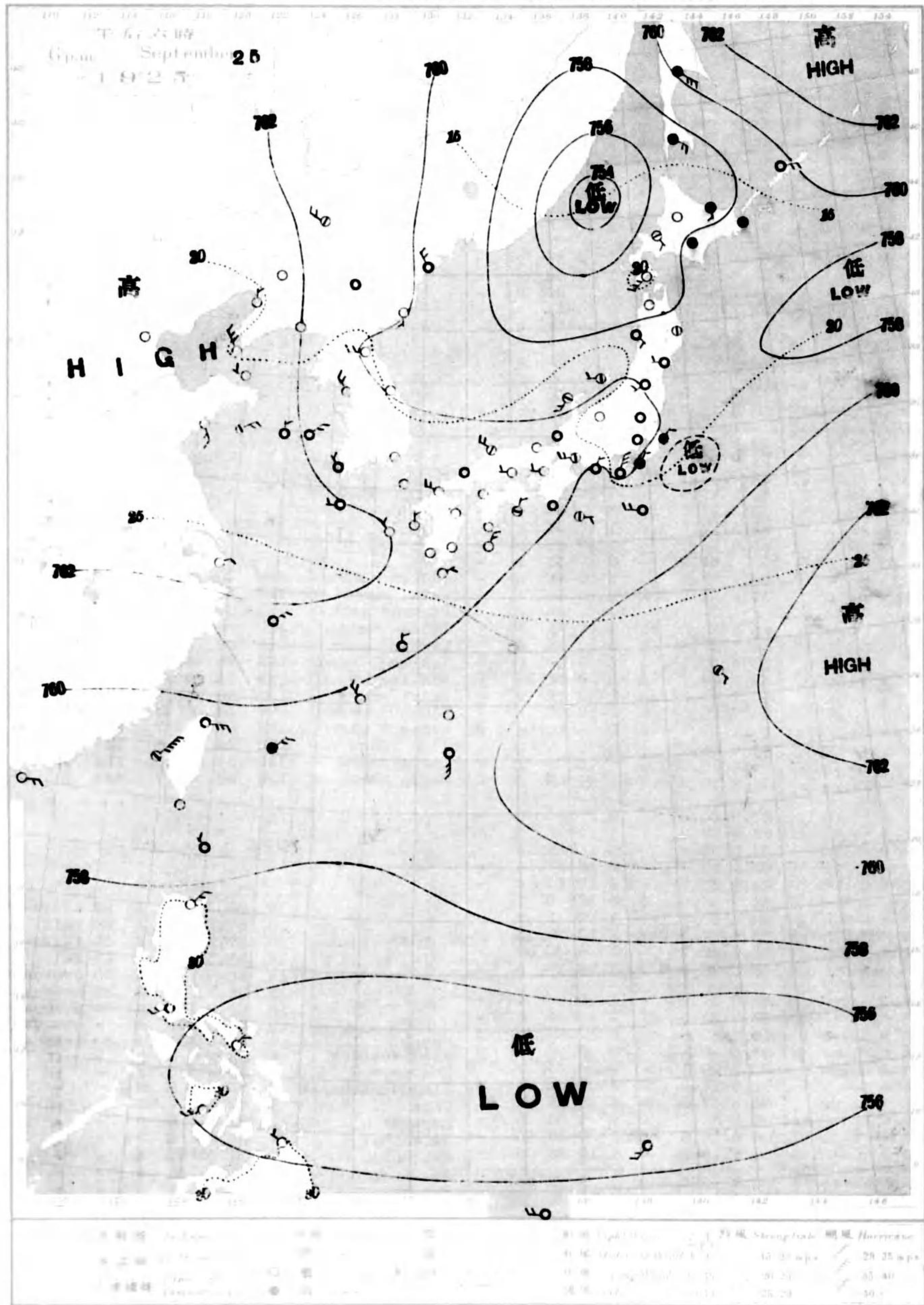
九月廿三日午前六時各地觀測表
OBSERVATIONS at 6 a.m. (135 M.S.T.) September 23 1925

測候所	STATIONS	氣壓	氣溫	風向	風速	雲量	天候	雨量	測候所	STATIONS	氣壓	氣溫	風向	風速	雲量	天候	雨量
測候所	STATIONS	Air Press. mm. Hg.	Air Temp. °C.	Wind Direc.	Vel. m.p.h.	Clouds Amt. Form.	Weather	Precip. mm.	測候所	STATIONS	Air Press. mm. Hg.	Air Temp. °C.	Wind Direc.	Vel. m.p.h.	Clouds Amt. Form.	Weather	Precip. mm.
三浦	Palau	57.4	25.6	-	0 10	CS	c	-	三浦	Yamaguchi	65.1	14.0	-	1 10	S	c	-
恒春	Kasuyun	50.7	22.4	-	0 0	-	b	3	三浦	Akita	64.0	12.8	SE	2 10	SK	c	-
那霸	Thaito	59.9	23.2	NW	2 0	K	b	-	三浦	Huku	64.6	17.6	-	1 10	SC	c	-
那霸	Tainan	59.3	23.0	-	1 0	-	b	-	三浦	Kanayama	64.8	15.6	-	1 10	S	c	-
那霸	Huku	59.9	25.0	N	3 0	-	b	-	三浦	Imayama	64.8	16.1	NE	5 10	SC	c	-
那霸	Tachoku	60.2	22.3	-	1 1	SK	b	-	三浦	Matsuyama	59.5	14.0	-	1 10	SC	c	-
那霸	Izumi	59.0	25.8	S	7 10	N	r	4	三浦	Matsuyama	65.6	11.8	N	2 10	S	c	-
那霸	Naha	61.4	23.7	-	0 3	K	bc	6	三浦	Miyazaki	65.1	13.7	W	3 10	SC	c	-
那霸	Naha	62.4	22.9	-	1 10	SK	c	-	三浦	Naha	64.7	12.0	-	0 10	S	f	-
那霸	Kagoshima	63.6	19.3	-	1 10	SC	c	-	三浦	Kanagawa	63.7	13.5	NNE	2 10	SK	c	1
那霸	Miyazaki	63.6	19.2	-	1 10	N	r	-	三浦	Saitama	64.3	14.8	S	5 10	SK	c	10
那霸	Kumamoto	63.4	18.7	-	0 10	SK	c	-	三浦	Saitama	65.0	9.3	-	1 10	CS	c	2
那霸	Asakura	63.8	23.6	WSW	3 10	SC	c	-	三浦	Hokkaido	64.3	11.4	ESE	4 3	KC	bc	17
那霸	Kaji	64.0	19.3	-	1 10	SC	c	-	三浦	Asahigawa	65.8	8.6	-	0 10	S	f	8
那霸	Muroran	63.5	22.1	NW	6 10	SC	c	-	三浦	Obihiro	66.0	6.7	-	1 10	S	f	-
那霸	Tokushima	62.8	20.2	NW	2 10	SK	c	-	三浦	Matuyama	64.9	12.0	-	1 4	SK	bc	2
那霸	Wakayama	63.2	19.6	E	2 10	SK	c	1	三浦	Kyushu	64.9	7.4	NNE	2 9	CS	c	-
那霸	Niigata	64.2	20.8	NE	2 10	SK	c	-	三浦	Nagasaki	65.0	12.1	-	1 7	CS	bc	-
那霸	Saga	63.2	19.2	-	0 10	SC	c	-	三浦	Yamaguchi	64.2	14.1	NW	3 1	SK	b	-
那霸	Matuyama	63.6	19.2	-	0 10	SK	c	-	三浦	Yamaguchi	64.0	6.7	-	0 0	K	b	-
那霸	Yamaguchi	63.4	20.8	SE	2 10	N	c	-	三浦	Yamaguchi	63.0	5.1	NNE	2 0	SK	b	-
那霸	Hiroshima	63.7	19.5	-	1 10	SK	c	-	三浦	Huku	62.9	15.6	-	1 8	SK	c	-
那霸	Okayama	63.5	19.6	-	0 10	SC	c	-	三浦	Susukita	62.8	16.2	SE	3 0	SK	b	-
那霸	Kobe	63.7	21.1	ENE	2 10	SK	c	-	三浦	Miyagi	62.2	17.7	SSE	2 10	SK	c	-
那霸	Osaka	64.3	19.6	-	1 10	SK	c	-	三浦	Yamaguchi	61.2	18.1	WSW	9 10	N	c	15
那霸	Kyoto	64.3	18.2	-	1 10	SK	c	-	三浦	Kyoto	60.4	15.4	SW	3 1	SK	b	-
那霸	Yokohama	64.1	18.4	-	1 10	SK	c	-	三浦	Yamaguchi	60.2	16.1	-	1 4	SK	bc	1
那霸	Tokyo	63.2	21.3	-	0 10	SK	c	-	三浦	Yamaguchi	59.0	14.0	-	1 2	SK	bc	6
那霸	Nagasaki	63.4	21.2	SW	2 10	SK	c	-	三浦	Yamaguchi	58.3	13.4	-	1 10	SC	c	5
那霸	Saga	63.6	19.1	-	0 10	SK	c	-	三浦	Yamaguchi	60.1	9.5	-	0 8	SK	c	5
那霸	Hukuoka	63.4	18.5	-	0 10	KC	c	-	三浦	Iwaguchi	60.2	11.6	-	0 0	-	b	29
那霸	Huku	63.4	15.9	-	1 10	CK	c	-	三浦	Bizen	61.4	15.9	S	4 0	-	b	2
那霸	Suzusaki	63.6	19.8	E	2 9	SK	c	-	三浦	Yokohama	59.8	10.9	-	1 0	-	b	7
那霸	Huku	63.5	17.0	NE	2 10	C	-	-	三浦	Mukden	58.7	9.7	S	2 0	-	b	10
那霸	Saku	63.0	18.0	-	0 10	SK	c	-	三浦	Changchun	55.7	8.5	SSW	5 0	-	b	-
那霸	Miyagi	63.2	18.9	-	1 10	SK	c	-	三浦	Tientsin	59.9	14.5	-	1 0	-	b	-
那霸	Yamaguchi	64.4	18.0	-	1 10	N	r	1	三浦	Singhai	62.3	18.2	-	0 0	-	b	-
那霸	Huku	64.4	17.2	NW	5 10	SK	c	1	三浦	Shanghai	62.3	19.9	SW	2 10	N	c	-
那霸	Nagasaki	64.8	17.8	-	1 10	N	r	1	三浦	Hakusima	61.9	26.7	SE	4 2	CS	b	-
那霸	Hakusima	64.6	18.4	NE	4 9	SK	c	-	三浦	Osagatama	62.5	-	-	0 6	SK	bc	-
那霸	Yamaguchi	64.9	22.0	W	2 10	SK	c	-	三浦	Yamaguchi	60.2	11.6	-	0 0	-	b	29
那霸	Yamaguchi	64.5	17.2	NE	2 10	SK	c	-	三浦	Bizen	61.4	15.9	S	4 0	-	b	2
那霸	Yamaguchi	64.8	18.7	-	1 10	CK	c	-	三浦	Yokohama	59.8	10.9	-	1 0	-	b	7
那霸	Yamaguchi	64.8	18.0	NW	2 10	S	f	-	三浦	Mukden	58.7	9.7	S	2 0	-	b	10
那霸	Yamaguchi	64.5	18.6	-	0 10	N	c	-	三浦	Changchun	55.7	8.5	SSW	5 0	-	b	-
那霸	Yamaguchi	64.3	21.3	-	0 10	KC	c	-	三浦	Tientsin	59.9	14.5	-	1 0	-	b	-
那霸	Yamaguchi	64.5	20.4	-	0 10	KC	c	-	三浦	Singhai	62.3	18.2	-	0 0	-	b	-
那霸	Yamaguchi	65.4	18.6	SSE	2 7	CS	bc	-	三浦	Shanghai	62.3	19.9	SW	2 10	N	c	-
那霸	Yamaguchi	63.9	22.7	-	0 0	-	b	57	三浦	Hakusima	61.9	26.7	SE	4 2	CS	b	-
那霸	Yamaguchi	64.1	15.0	-	1 10	S	c	-	三浦	Osagatama	62.5	-	-	0 6	SK	bc	-
那霸	Yamaguchi	67.1	11.6	-	0 10	N	r	-	三浦	Yamaguchi	124	37	55.9	N	4	bc	-
那霸	Yamaguchi	66.6	13.9	-	0 10	SK	c	-	三浦	Siragi maru	131	34	60.7	-	1	bc	-
那霸	Yamaguchi	66.5	12.2	-	0 10	KC	c	-	三浦	Keelung maru	130	29	61.2	SSE	2	bc	-
那霸	Yamaguchi	65.2	14.5	-	0 10	KC	c	-	三浦	Taigi maru	129	28	62.5	ESE	3	c	-
那霸	Yamaguchi	65.5	17.4	-	0 10	SK	c	-	三浦	Syokai maru	130	35	58.9	WSW	2	bc	-
那霸	Yamaguchi	64.7	17.5	NNW	2 10	SK	c	-	三浦	Tikugo maru	141	32	67.3	-	1	b	-
那霸	Yamaguchi	65.5	13.4	-	1 10	CS	c	-	三浦	Toyooka maru	128	33	64.8	WSW	3	r	-
那霸	Yamaguchi	65.4	17.0	-	0 10	SK	c	-	三浦	NYK. Yosino m.	127	31	60.5	-	1	c	-
那霸	Yamaguchi	65.2	16.9	-	1 10	S	c	-	三浦	Taikai maru	141	48	62.5	SSW	2	b	-
那霸	Yamaguchi	64.5	16.8	-	1 10	KC	c	-	三浦	Peking maru	123	26	62.5	-	1	bc	-
那霸	Yamaguchi	66.1	11.5	SSE	7 10	S	f	-	三浦	Harbin maru	125	36	62.0	NNE	3	bc	-
那霸	Yamaguchi	63.9	16.9	-	1 9	SK	c	1	三浦	Yamaguchi	11	60.5	-	0 25	fog	-	
那霸	Yamaguchi	63.4	17.4	-	1 10	N	c	1	三浦	Yamaguchi	7	58.1	NE	2	24	fair	-
那霸	Yamaguchi	63.5	18.3	SSE	4 10	N	r	1	三浦	Yamaguchi	7	58.7	-	0 24	fair	-	
那霸	Yamaguchi	63.8	16.9	-	1 10	N	r	1	三浦	Yamaguchi	7	57.5	NNE	2	27	overcast	-
那霸	Yamaguchi	63.5	17.4	SW	2 10	KC	c	-	三浦	Yamaguchi	7	59.0	-	0 26	overcast	-	
那霸	Yamaguchi	63.4	17.3	SSW	2 10	SK	c	-	三浦	Yamaguchi	7	57.2	ESE	2	25	overcast	-
那霸	Yamaguchi	63.3	18.3	N	2 10	SK	c	-	三浦	Yamaguchi	7	56.3	NNE	2	-	overcast	-
那霸	Yamaguchi	63.3	18.3	N	2 10	SK	c	-	三浦	Yamaguchi	7	55.7	NE	2	-	overcast	-

九月廿三日午后六時各地觀測表
OBSERVATIONS at 6 p.m. (135 M.S.T.) September 23 1925

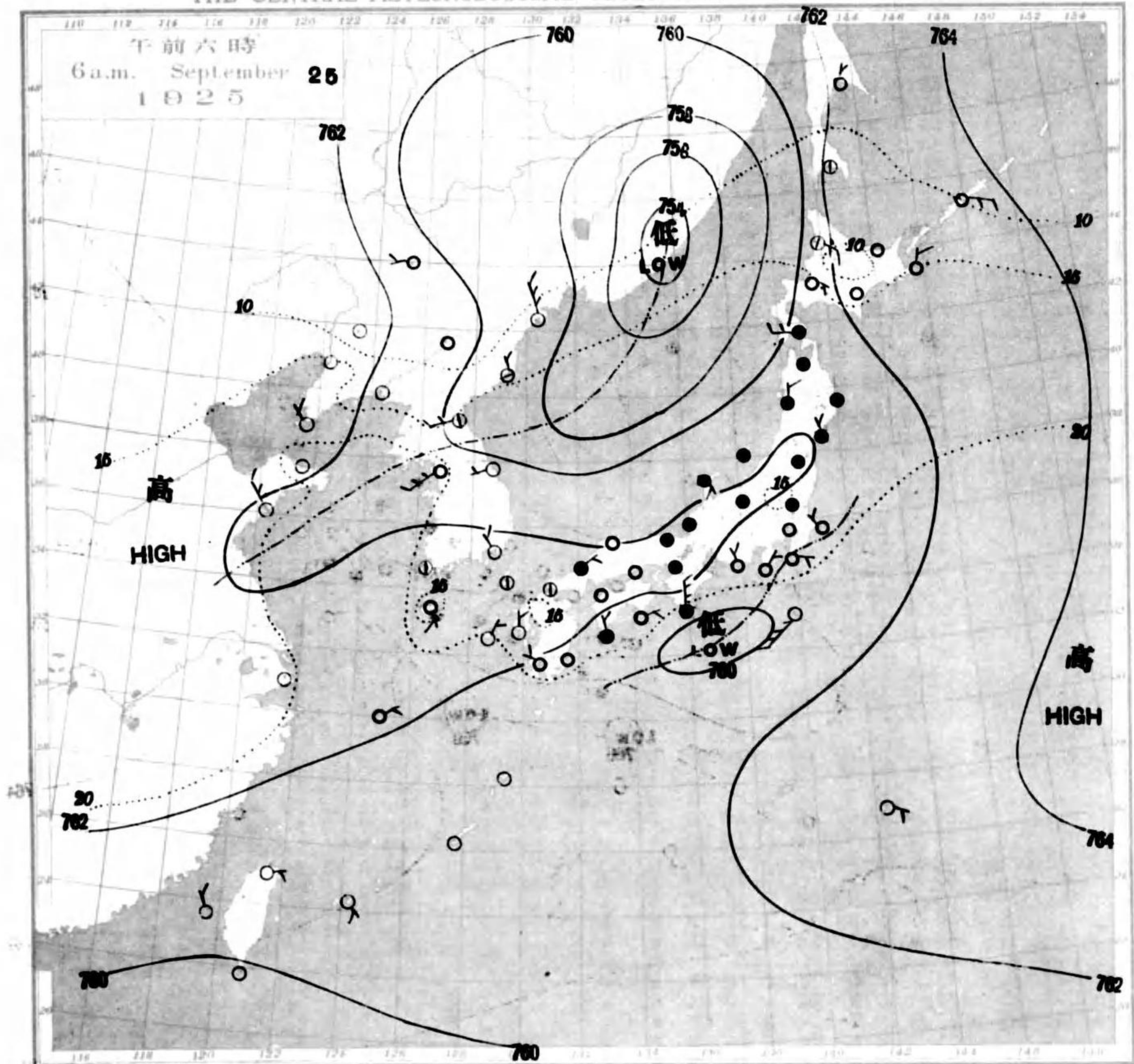
測候所	STATIONS	氣壓	氣溫	風向	風速	雲量	天候	雨量	測候所	STATIONS	氣壓	氣溫	風向	風速	雲量	天候	雨量
測候所	STATIONS	Air Press. mm. Hg.	Air Temp. °C.	Wind Direc.	Vel. m.p.h.	Clouds Amt. Form.	Weather	Precip. mm.	測候所	STATIONS	Air Press. mm. Hg.	Air Temp. °C.	Wind Direc.	Vel. m.p.h.	Clouds Amt. Form.	Weather	Precip. mm.
三浦	Palau	57.4	27.5	-	0 10	CS	c	-	三浦	Kure	60.5	21.0	-	1 10	SC	c	-
恒春	Kasuyun	59.5	25.4	-	1 10	SK	c	3	三浦	Gonsan	59.8	18.0	-	0 10	SK	c	1
那霸	Huku	59.5	27.6	N	5 1	SK	b	-	三浦	Zyusin	61.2	17.7	-	0 10	SK	c	-
那霸	Taihoku	59.9	27.8	E	6 0	SK	b	-	三浦	Yuki	60.9	15.3	SSE	2 0	SK	b	-
那霸	Izumi	59.5	26.6	E	5 10	SK	c	1	三浦	Tyukotin	57.5	12.5	-	1 10	SC	c	5
那霸	Naha	61.0	25.7	ENE	2 10	SK	c	-	三浦	Iyuganpu	56.8	15.0	E	4 10	KN	t	27
那霸	Kagoshima	62.0	26.2	-	1 10	KC	c	-	三浦	Dairen	57.7	20.7	W	8 0	SK	b	-
那霸	Miyazaki	62.9	23.3	-	1 4	N											

中央氣象臺天氣圖
WEATHER CHART.
THE CENTRAL METEOROLOGICAL OBSERVATORY OF JAPAN TOKYO.



明治廿七年九月廿五日午後六時
大正十四年八月廿六日發行

中央氣象臺天氣圖
WEATHER CHART.
THE CENTRAL METEOROLOGICAL OBSERVATORY OF JAPAN TOKYO.



天氣圖第 二〇九號

天氣豫報		WEATHER FORECASTS	
北乃至東	風 雲少雨	I	N-E cloudy with some rain
北乃至西	風 晴	II	N-W fair
北乃至南	風 晴	III	fair
北乃至西	風 天氣良	IV	improving
北乃至西	風 晴	V	cloudy
北乃至西	風 天氣良	VI	improving
北乃至西	風 雨後雲	VII	rain, cloudy later
北乃至西	風 天氣良	VIII	improving

天氣概況

高氣壓ハ七六四北太平洋の次第ニ來、邊ハ七六〇北
 北太平洋の上海の中國方面、吹上り、氣壓ハ清極ニ
 一七四北太平洋の邊、野沖七六〇北、副低氣壓ハ北東
 邊の島に對シ、春、四國の北海道南部、雨、九州、既此
 北海道、是の降、出、所、也

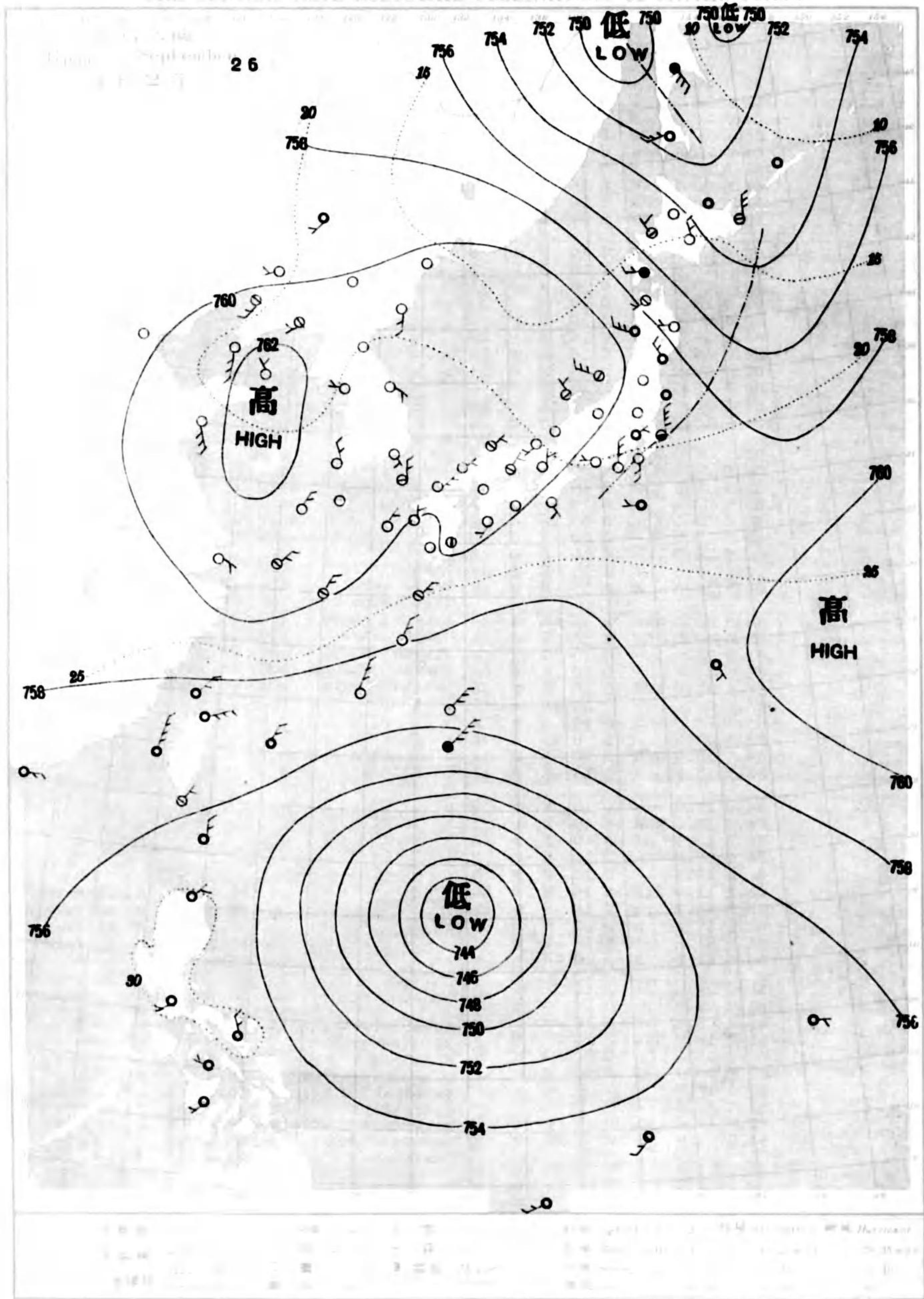
東京 東京 東京 TOKYO

今晚、北東風雨後北西、天氣次第良
 明日、北西風、天氣良、一時曇、驟雨、模様、
 但、東京、未、何、カ、700、76

九月廿四日午前六時各地觀測表
OBSERVATIONS at 6a.m. (135 M.S.T.) September 24 1925

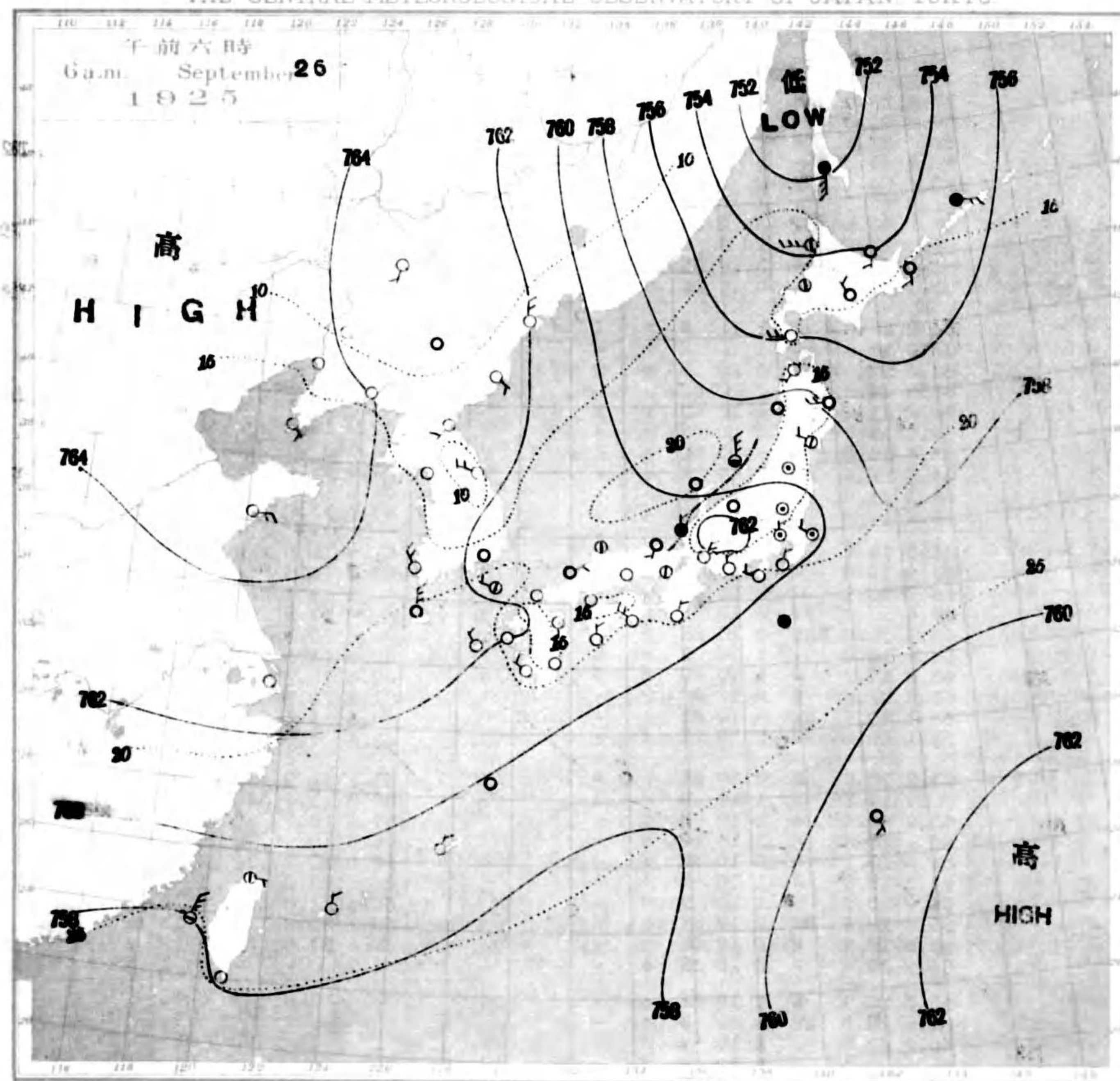
STATIONS	Air Press.	Air Temp.	Wind	Clouds	Moist.	Precip.	STATIONS	Air Press.	Air Temp.	Wind	Clouds	Moist.	Precip.	
Palau	57.2	25.6	NW 3 10	SK	c	6	Yamagata	60.6	16.2	-	1 10	SK	c	
Kasuyun	60.3	22.8	-	0 0	-	b	Yamaguchi	64.8	16.2	-	1 10	SK	c	
Yaito	60.7	23.2	NW 2 2	SK	b	5	Miyagi	65.0	18.5	-	1 10	SC	c	
Tainan	60.4	23.3	-	1 0	-	b	Sendai	64.9	15.1	-	0 10	SK	c	
Hokkaido	60.4	25.4	NNE 2 0	SK	b	-	Yokohama	64.9	18.8	N	3 10	S	c	
Yokohama	61.0	22.9	-	1 7	SK	bc	Osaka	65.6	16.0	-	1 10	C	f	
Isigakizima	61.2	25.8	SSW 3 2	SK	b	24	Kobe	65.5	15.6	-	0 10	S	c	
Saha	62.0	23.2	-	1 9	C	e	Shimonoseki	64.8	16.0	WSW	2 8	KC	c	
Nagaoka	62.0	24.8	S	3 10	SK	c	Yokohama	64.7	14.5	-	0 10	CK	f	
Kagosima	63.1	22.0	-	0 10	SC	c	Yokohama	63.0	13.8	-	1 3	KC	bc	
Miyazaki	64.2	20.2	-	1 10	N	r	1	Yokohama	63.6	17.8	-	1 6	SK	bc
Kumamoto	63.8	18.0	-	1 10	N	r	-	Yokohama	63.0	15.0	SSE	4 1	SK	b
Asahikawa	64.3	22.0	ESE 4 10	N	r	2	Yokohama	62.2	17.6	WSW	4 10	N	r	
Kobe	64.8	19.6	-	0 10	SC	c	-	Yokohama	64.1	8.8	-	0 8	SK	f
Miyagi	64.4	21.0	NE 4 10	N	r	2	Yokohama	64.2	11.7	-	1 10	S	f	
Kagosima	64.6	19.7	-	0 10	S	c	-	Yokohama	62.5	15.3	WSW	3 1	SK	b
Wakayama	63.6	17.5	E	5 10	SK	c	4	Yokohama	63.4	13.7	-	1 10	S	f
Sumiyoshi	64.3	22.4	NE 3 10	N	e	-	-	Yokohama	63.4	17.0	-	1 10	S	f
Matsuyama	64.1	18.6	-	0 10	SC	c	-	Yokohama	64.2	8.8	SE	3 3	C	bc
Yokohama	64.4	18.8	-	1 10	SK	c	-	Yokohama	60.6	13.8	SSE	4 3	SC	bc
Tokyo	64.5	19.7	-	1 10	SK	c	-	Yokohama	61.0	9.0	NNW	2 10	N	r
Yokohama	64.9	19.6	-	1 10	N	r	1	Yokohama	63.0	19.6	-	0 10	SC	c
Kobe	64.7	20.2	-	1 10	SC	c	-	Yokohama	62.2	18.1	SSE	3 10	SK	c
Kobe	65.4	19.0	NE 5 10	N	r	1	Yokohama	62.6	19.6	SW	2 10	SK	c	
Kobe	65.3	18.8	ESE 2 10	SK	r	4	Yokohama	62.7	15.3	W	2 8	C	e	
Kobe	66.2	18.3	-	1 10	N	r	2	Yokohama	62.0	14.6	WSW	3 10	CS	c
Kobe	66.2	17.7	-	1 10	N	r	3	Yokohama	62.3	13.7	SW	3 1	C	b
Kobe	63.7	21.8	N	2 10	SC	r	-	Yokohama	61.4	12.6	-	1 1	SK	b
Kobe	63.4	20.9	SE	3 10	SK	c	-	Yokohama	60.5	11.1	-	1 0	SK	b
Kobe	64.1	18.8	ESE 2 10	SK	c	-	Yokohama	61.4	4.0	-	0 3	KC	bc	
Hokkaido	63.7	18.0	S	2 10	SK	c	-	Yokohama	61.1	13.2	ESE	2 0	SK	b
Hokkaido	63.7	19.7	-	1 10	N	r	1	Yokohama	58.9	19.4	SSE	12 9	S	c
Hokkaido	63.9	20.0	-	1 10	N	c	-	Yokohama	57.6	18.3	SE	3 10	SK	c
Hokkaido	64.1	18.8	-	1 10	SC	c	-	Yokohama	56.6	15.4	S	5 10	SK	c
Hokkaido	64.0	18.1	-	0 10	SK	c	-	Yokohama	56.0	12.2	SE	2 10	N	r
Hokkaido	64.3	19.6	-	1 10	N	r	-	Yokohama	56.8	20.8	-	1 0	-	b
Hokkaido	64.9	19.6	-	1 10	N	r	-	Yokohama	60.4	21.8	SSW	8 0	S	b
Hokkaido	65.3	19.2	NW	2 10	SK	c	-	Yokohama	62.1	20.9	-	0 10	SK	c
Hokkaido	65.6	19.1	N	2 10	SK	c	-	Yokohama	62.0	27.0	E	4 2	K	b
Hokkaido	64.9	20.4	-	0 10	SK	c	-	Yokohama	62.2	-	-	0 1	K	b
Nagasaki	65.3	22.7	W	2 10	SK	c	-	Yokohama	65.3	22.7	W	2 10	SK	c
Nagasaki	64.9	20.3	NE	2 10	N	c	-	Yokohama	65.2	20.7	-	1 10	S	c
Nagasaki	65.2	20.7	-	1 10	S	c	-	Yokohama	65.3	20.3	-	1 10	S	r
Nagasaki	65.3	20.3	-	1 10	S	r	-	Yokohama	65.2	18.6	-	0 10	K	e
Nagasaki	64.8	22.0	NNW	5 10	SK	c	-	Yokohama	64.8	22.0	NNW	5 10	SK	c
Nagasaki	65.0	21.8	-	1 10	N	r	-	Yokohama	65.0	21.8	-	1 10	N	r
Nagasaki	65.2	22.2	-	1 10	KC	c	2	Yokohama	64.2	24.5	-	1 4	KC	bc
Nagasaki	64.2	24.5	-	1 4	KC	bc	2	Yokohama	65.3	17.2	-	1 10	N	r
Nagasaki	67.2	14.5	-	1 10	C	f	-	Yokohama	67.2	14.5	-	1 10	C	f
Nagasaki	66.4	14.1	-	0 10	SK	c	-	Yokohama	66.4	14.1	-	0 10	SK	c
Nagasaki	66.2	15.0	-	0 10	SK	c	-	Yokohama	66.2	15.0	-	0 10	SK	c
Nagasaki	65.9	18.4	-	1 10	SC	c	-	Yokohama	65.9	18.4	-	1 10	SC	c
Nagasaki	65.2	18.6	-	1 10	SC	c	-	Yokohama	65.2	18.6	-	1 10	SC	c
Nagasaki	66.4	13.8	-	1 10	SK	c	-	Yokohama	66.4	13.8	-	1 10	SK	c
Nagasaki	65.3	17.6	-	0 10	SK	c	-	Yokohama	65.3	17.6	-	0 10	SK	c
Nagasaki	65.2	16.1	-	0 10	KC	c	-	Yokohama	65.2	16.1	-	0 10	KC	c
Nagasaki	65.8	18.5	-	1 10	N	r	-	Yokohama	65.8	18.5	-	1 10	N	r
Nagasaki	67.1	12.4	SSE	3 10	N	r	1	Yokohama	67.1	12.4	SSE	3 10	N	r
Nagasaki	64.6	18.9	SSW	2 10	N	c	11	Yokohama	64.6	18.9	SSW	2 10	N	c
Nagasaki	64.0	19.3	ESE	3 10	SC	c	3	Yokohama	64.0	19.3	ESE	3 10	SC	c
Nagasaki	64.2	21.1	SSW	2 10	KN	t	-	Yokohama	64.2	21.1	SSW	2 10	KN	t
Nagasaki	64.6	19.4	WSW	2 10	SK	c	2	Yokohama	64.6	19.4	WSW	2 10	SK	c
Nagasaki	65.3	17.6	-	1 10	SK	c	-	Yokohama	65.3	17.6	-	1 10	SK	c
Nagasaki	65.2	18.8	S	2 10	N	c	-	Yokohama	65.2	18.8	S	2 10	N	c
Nagasaki	64.4	20.7	SE	2 10	SC	c	-	Yokohama	64.4	20.7	SE	2 10	SC	c
Nagasaki	67.1	12.4	SSE	3 10	N	r	1	Yokohama	67.1	12.4	SSE	3 10	N	r
Nagasaki	64.6	18.9	SSW	2 10	N	c	11	Yokohama	64.6	18.9	SSW	2 10	N	c
Nagasaki	64.0	19.3	ESE	3 10	SC	c	3	Yokohama	64.0	19.3	ESE	3 10	SC	c
Nagasaki	64.2	21.1	SSW	2 10	KN	t	-	Yokohama	64.2	21.1	SSW	2 10	KN	t
Nagasaki	64.6	19.4	WSW	2 10	SK	c	2	Yokohama	64.6	19.4	WSW	2 10	SK	c
Nagasaki	65.3	17.6	-	1 10	SK	c	-	Yokohama	65.3	17.6	-	1 10	SK	c
Nagasaki	65.2	18.8	S	2 10	N	c	-	Yokohama	65.2	18.8	S	2 10	N	c
Nagasaki	64.4	20.7	SE	2 10	SC	c	-	Yokohama	64.4	20.7	SE	2 10	SC	c
Nagasaki	67.1	12.4	SSE	3 10	N	r	1	Yokohama	67.1	12.4	SSE	3 10	N	r
Nagasaki	64.6	18.9	SSW	2 10	N	c	11	Yokohama	64.6	18.9	SSW	2 10	N	c
Nagasaki	64.0	19.3	ESE	3 10	SC	c	3	Yokohama	64.0	19.3	ESE	3 10	SC	c
Nagasaki	64.2	21.1	SSW	2 10	KN	t	-	Yokohama	64.2	21.1	SSW	2 10	KN	t
Nagasaki	64.6	19.4	WSW	2 10	SK	c	2	Yokohama	64.6	19.4	WSW	2 10	SK	c
Nagasaki	65.3	17.6	-	1 10	SK	c	-	Yokohama	65.3	17.6	-	1 10	SK	c
Nagasaki	65.2	18.8	S	2 10	N	c	-	Yokohama	65.2	18.8	S	2 10	N	c
Nagasaki	64.4	20.7	SE	2 10	SC	c	-	Yokohama	64.4	20.7	SE	2 10	SC	c
Nagasaki	67.1	12.4	SSE	3 10	N	r	1	Yokohama	67.1	12.4	SSE	3 10	N	r
Nagasaki	64.6	18.9	SSW	2 10	N	c	11	Yokohama	64.6	18.9	SSW	2 10	N	c
Nagasaki	64.0	19.3	ESE	3 10	SC	c	3	Yokohama	64.0	19.3	ESE	3 10	SC	c
Nagasaki	64.2	21.1	SSW	2 10	KN	t	-	Yokohama	64.2	21.1	SSW	2 10	KN	t
Nagasaki	64.6	19.4	WSW	2 10	SK	c	2	Yokohama	64.6	19.4	WSW	2 10	SK	c
Nagasaki	65.3	17.6	-	1 10	SK	c	-	Yokohama	65.3	17.6	-	1 10	SK	c
Nagasaki	65.2	18.8	S	2 10	N	c	-	Yokohama	65.2	18.8	S	2 10	N	c
Nagasaki	64.4	20.7	SE	2 10	SC	c	-	Yokohama	64.4	20.7	SE	2 10	SC	c
Nagasaki	67.1	12.4	SSE	3 10	N	r	1	Yokohama	67.1	12.4	SSE	3 10	N	r
Nagasaki	64.6	18.9	SSW	2 10	N	c	11	Yokohama	64.6	18.9	SSW	2 10	N	c
Nagasaki	64.0	19.3	ESE	3 10	SC	c	3	Yokohama	64.0	19.3	ESE	3 10	SC	c
Nagasaki	64.2	21.1	SSW	2 10	KN	t	-	Yokohama	64.2	21.1	SSW	2 10	KN	t
Nagasaki	64.6	19.4	WSW	2 10	SK	c	2	Yokohama	64.6	19.4	WSW	2 10	SK	c
Nagasaki														

中央氣象臺天氣圖
WEATHER CHART
THE CENTRAL METEOROLOGICAL OBSERVATORY OF JAPAN TOKYO



明治三十七年九月廿六日
午後六時
中央氣象臺

中央氣象臺天氣圖
WEATHER CHART
THE CENTRAL METEOROLOGICAL OBSERVATORY OF JAPAN TOKYO



天氣圖
二一〇

天氣圖		WEATHER FORECASTS	
北	至東, 風	N-E	cloudy with some rain
北	乃至西, 風	N-W	fair
全	全	"	"
全	全	"	"
全	全	"	"
全	全	"	"
全	全	"	"
全	全	"	"

低氣壓ハ七五〇絶デ棒大ニ在リ東ニ進ニ高氣壓ハ七六五絶デ支那北部ニ在リ一般ニ天氣ハ良ク只棒大ニ兩テ佐波ハ福井ニ連ル陣風驟ノ為ニ其邊ニ驟雨ガアル天氣ハ雷分マダ増ク見込デアレ

今晚ト明日ト北西ノ風ガ晴レ但シ所ニ朝霧アルベシ

九月廿六日午前六時各地觀測表
OBSERVATIONS at 6 a.m. (135 M.S.T.) September 26 1925

STATIONS	Air Press.	Air Temp.	Wind	Clouds	Weather	Precip.
Palau	58.2	23.4	1 0	b	-	-
Kosyun	58.6	24.0	NW 2	0 SK	b	-
Taito	58.2	24.6	0	-	b	-
Taitan	58.0	26.2	NNE 6	7 SK	bc	-
Hoko	59.5	23.2	E 2	3 SK	bc	-
Taihoku	58.6	23.6	N 2	0 SK	b	17
Isegakizama	58.9	22.8	NNE 2	0 K	b	-
Naha	59.9	22.5	1 8	SK	c	8
Naze	61.7	15.6	NW 2	0	-	-
Kagayama	61.8	15.0	1 0	SK	b	-
Kanama	61.9	15.0	1 6	SK	bc	-
Asaya	61.4	18.8	N 2	0	-	-
KOI	61.4	14.9	1 0	-	b	-
Muro	61.2	20.0	NW 5	1 SK	b	5
Iwakuni	61.1	16.7	WNW 2	0	-	11
Wakayama	61.3	16.9	ENE 4	6 KC	bc	-
Sonoma	60.7	18.2	NNE 2	1 KC	b	7
Wakayama	61.5	15.2	S 2	0	-	-
Wakayama	62.0	15.0	1 2	SK	b	-
Wakayama	61.4	17.1	S 2	0 SK	b	-
Wakayama	62.2	16.3	1 2	C	b	-
Wakayama	61.5	15.7	0	0	-	-
Wakayama	61.4	18.2	1 1	SK	b	2
Wakayama	61.2	17.9	1 6	SK	bc	-
Wakayama	61.7	15.2	0	2 SK	b	3
Wakayama	61.5	15.8	0	7 SK	bc	3
Wakayama	62.3	20.5	NW 2	1 K	b	-
Wakayama	62.0	18.3	0	0 SK	b	-
Wakayama	62.5	15.4	N 2	0	-	-
Wakayama	62.1	14.9	1 0	-	b	-
Wakayama	61.8	21.3	WNW 3	6 SK	bc	-
Wakayama	61.8	18.1	1 0	SK	b	-
Wakayama	62.2	16.4	ENE 2	10 N	c	-
Wakayama	61.5	16.1	0	3 SK	bc	-
Wakayama	61.2	15.2	SSW 2	10 CS	c	-
Wakayama	61.0	15.6	1 3	SK	bc	-
Wakayama	60.9	13.8	0	1 SK	b	-
Wakayama	61.2	15.3	NE 4	0	-	6
Wakayama	60.6	16.6	N 2	0	-	8
Wakayama	60.4	20.2	WNW 2	0 K	b	8
Wakayama	60.1	17.9	ENE 2	10 SK	c	32
Wakayama	60.7	16.4	0	10 S	f	17
Wakayama	60.7	16.2	N 2	10 S	f	17
Wakayama	61.5	13.1	0	10 CS	b	9
Wakayama	59.7	19.2	NNE 3	2 CK	f	15
Wakayama	60.2	17.3	NW 3	10 S	f	15
Wakayama	59.8	21.1	1 10	N	r	2
Wakayama	60.7	25.8	SSE 3	10 SK	c	-
Wakayama	60.9	13.6	SW 6	0	-	13
Wakayama	63.7	11.1	1 10	S	c	6
Wakayama	62.6	12.5	0 10	S	f	-
Wakayama	63.1	8.0	0 10	S	f	10
Wakayama	61.9	12.2	0 10	SK	c	5
Wakayama	62.0	14.0	1 9	SK	c	9
Wakayama	60.8	13.1	NW 3	0 SK	b	13
Wakayama	61.4	13.2	1 0	-	b	10
Wakayama	60.9	12.9	0 10	S	f	11
Wakayama	59.1	13.0	1 10	S	f	5
Wakayama	61.4	14.1	1 0	SK	b	9
Wakayama	62.3	11.0	NW 8	0 S	f	4
Wakayama	61.8	16.5	N 2	10 N	r	1
Wakayama	60.6	18.1	ESE 3	9 KN	t	1
Wakayama	59.5	20.0	1 10	KN	c	2
Wakayama	60.7	16.6	WSW 3	10 SK	c	2
Wakayama	60.0	14.9	SSW 2	0 K	b	4
Wakayama	59.3	16.4	SSW 3	6 K	bc	10
Wakayama	58.9	19.5	N 7	10 KN	t	2

九月廿五日午后六時各地觀測表
OBSERVATIONS at 6 p.m. (135 M.S.T.) September 25 1925

STATIONS	Air Press.	Air Temp.	Wind	Clouds	Weather	Precip.
Palau	56.5	26.9	W 4	10 KN	c	-
Kosyun	58.6	28.1	1 1	SK	b	-
Hoko	59.0	28.0	NE 16	3 SK	bc	-
Taihoku	59.7	27.5	E 6	9 SK	c	-
Isegakizama	59.6	26.4	NE 4	10 N	r	16
Naha	59.9	27.4	NW 4	1 K	b	-
Naze	60.2	26.2	N 2	8 SK	c	-
Kagayama	60.8	24.8	0	0 SK	b	-
Miyazaki	61.2	24.0	1 2	SK	b	-
Kanama	60.8	24.2	1 0	-	b	-
Asaya	61.4	22.2	1 0	KC	b	-
KOI	61.1	23.0	1 0	K	b	-
Muro	61.2	21.6	NNE 2	3 KC	bc	-
Iwakuni	60.5	22.3	0	3 KC	bc	-
Wakayama	60.5	21.6	1 9	SK	c	-
Sonoma	60.9	23.0	0	0	-	-
Wakayama	61.3	22.0	1 0	-	b	-
Wakayama	60.7	23.2	1 0	-	b	-
Wakayama	61.4	23.7	1 3	SK	bc	-
Wakayama	61.0	23.3	W 2	0 K	b	-
Wakayama	60.6	23.2	W 2	1 SK	b	-
Wakayama	62.0	22.3	NW 3	0 K	b	-
Wakayama	61.3	23.4	N 2	0	-	-
Wakayama	61.5	23.3	NW 3	0 K	b	-
Wakayama	61.8	21.8	1 0	-	b	-
Wakayama	61.2	22.6	WNW 4	0 SK	b	-
Wakayama	61.9	23.0	1 10	N	c	-
Wakayama	61.3	22.8	NW 5	3 SK	bc	-
Wakayama	61.1	22.0	1 0	SC	b	1
Wakayama	60.0	21.8	W 4	3 KC	bc	-
Wakayama	59.6	21.7	NNE 2	9 SK	c	-
Wakayama	60.2	19.1	NNE 7	10 KN	c	2
Wakayama	60.3	19.5	N 2	10 S	c	10
Wakayama	60.3	19.6	1 10	SK	c	5
Wakayama	59.7	18.8	NNE 3	10 N	r	4
Wakayama	59.5	19.6	NE 2	10 N	r	15
Wakayama	59.4	24.1	W 5	10 S	c	9
Wakayama	61.6	26.1	SE 2	4 CS	bc	-
Wakayama	60.9	13.7	NNE 5	8 KC	c	5
Wakayama	61.6	17.2	1 4	N	bc	-
Wakayama	60.3	17.6	0	1 SK	b	1
Wakayama	60.2	19.2	0	10 SK	c	1
Wakayama	60.0	19.8	ESE 2	10 SK	c	1
Wakayama	60.6	18.6	0	8 SK	c	2
Wakayama	59.3	18.8	SW 2	9 KC	c	-
Wakayama	62.3	11.4	NW 11	0 SK	b	-
Wakayama	61.0	21.9	1 8	SK	c	-
Wakayama	59.8	20.5	SSW 4	3 SK	bc	-
Wakayama	60.2	20.1	SW 3	4 K	bc	-
Wakayama	59.7	21.5	W 2	4 K	bc	-
Wakayama	58.8	19.0	SE 2	10 SK	c	-
Wakayama	59.0	19.0	W 2	9 KC	c	-
Wakayama	58.7	18.7	W 3	2 SC	b	-
Wakayama	58.4	17.2	0	3 SK	bc	-
Wakayama	57.0	19.2	0	0 SK	b	2
Wakayama	56.5	20.5	SW 7	1 K	b	-
Wakayama	56.5	17.8	SSE 3	4 SK	bc	-
Wakayama	56.8	16.2	1 1	SK	b	-
Wakayama	58.4	15.7	1 10	N	r	1
Wakayama	57.0	16.1	S 2	10 N	r	1
Wakayama	58.4	16.0	1 10	N	r	3
Wakayama	59.7	13.9	E 4	10 SC	c	-
Wakayama	56.9	14.5	ESE 5	10 N	r	12
Wakayama	60.2	12.6	ESE 7	10 N	r	-
Wakayama	60.9	23.3	1 0	-	b	-
Wakayama	62.0	22.8	W 3	10 CS	c	-
Wakayama	61.5	22.8	NW 2	10 SK	c	-
Wakayama	60.3	20.5	NW 4	0 KC	b	-
Wakayama	59.7	19.4	0	1 SK	b	3
Wakayama	59.8	21.2	W 4	0	-	b
Wakayama	60.5	18.0	S 2	1 KC	b	-
Wakayama	59.1	17.9	NW 4	9 SK	c	-
Wakayama	60.3	16.0	0	10 SK	c	-
Wakayama	62.0	19.1	1 0	SK	b	-
Wakayama	63.7	19.0	NW 7	0	-	b
Wakayama	63.1	21.2	N 2	0 SK	b	-
Wakayama	62.7	19.7	0	1 KC	b	-
Wakayama	61.5	15.7	WNW 4	4 K	bc	-
Wakayama	63.2	22.5	1 0	-	b	-
Wakayama	62.9	22.0	SSE 5	1 SK	b	-
Wakayama	62.1	25.7	ENE 3	0	-	b
Wakayama	59.6	28.2	S 8	10 N	c	-
Wakayama	59.8	-	NE 3	1 SK	b	-

STATIONS	Air Press.	Air Temp.	Wind	Clouds	Weather	Precip.
Hankow	61.6	0 22	-	b	63.2	0 30
Beifu	62.6	N 2 21	-	bc	64.4	N 2 22

SHIP	Long	Lat	Air Press.	Air Temp.	Wind	Weather
Hakuhaku maru	133	32	61.5	NNE	3	b
Taihoku maru	134	33	57.9	NE	2	bc
Kiyu maru	137	33	59.5	E	2	bc
Mitsukawa maru	124	29	60.2	NE	3	c
Hiigata maru	130	34	61.0	W	2	b
Baikal maru	125	36	62.2	NE	4	c
Sakaki maru	122	38	64.3	WNW	2	b
Keelung maru	128	27	57.7	N	3	bc
Kat.Kaihuku m.	124	36	60.2	N	2	c
Kasuga maru	122	36	62.5	ENE	4	bc
Tōen maru	131	31	63.5	NE	3	b

STATIONS	Air Press.	Air Temp.	Wind	Weather
Hankow	17	59.3	E 4	30 fair
Manila	15	56.0	SW 4	30 overcast
Appari	15	57.5	NE 4	32 fair
Legaspi	15	55.1	NE 2	32 fair
Hailo	15	54.8	SW 4	30 overcast
Surgao	15	54.8	WNW 2	30 overcast
Yap	15	54.8	SW 4	overcast
Guam	15	56.0	SE 2	overcast
Basco	15	57.8	NW 2	30 overcast
Bladivostock	7	59.3	N 2	-
Shabarovak	7	57.1	W 3	-
Blagovestchenak	7	59.9	N 2	-
Olga	7	58.2	W 2	-
Manchuria	7	65.5	W 0	-
Taitaihar	7	61.7	N 3	-
Harbin	7	60.9	W 2	-

Note:
 (1) in the preceding 24 hours
 (2) in the preceding 48 hours
 (3) in Beaufort's scale
 (4) in the land scale (0-6)

九月廿八日午前六時各地觀測表
OBSERVATIONS at 6a.m. (135° M.S.T.) September 28 1925

STATIONS	Air Press	Air Temp	Wind	Clouds	W. Precip	STATIONS	Air Press	Air Temp	Wind	Clouds	W. Precip	
Palau	56.9	26.3	-	1 10 KC	c	1	Yanagata	64.9	6.6	-	1 0 0 b	-
Kōsuyū	54.6	24.2	-	0 6 SK	bc	-	AKITA	63.7	10.0	SE	2 0 - b	-
Taitō	56.9	22.4	NW	2 10 SK	c	-	Mito	62.1	11.5	NNW	2 10 GS	-
Tanaka	54.8	22.2	-	0 3 SK	bc	-	Banayama	64.2	8.6	-	1 10 SK	c
Hōkō	55.1	24.6	NNE	7 0 -	b	-	Isonomaki	63.9	10.4	NW	3 10 KC	c
Tsukuba	56.5	19.0	E	2 7 SK	bc	-	Miyawaka	64.8	7.0	NW	2 1 K	c
Tsukazima	53.4	24.2	NW	5 0 SK	b	-	Miyako	65.1	6.1	NNE	2 1 CK	b
Naha	49.7	24.6	N	9 10 CS	c	3	Kanari	63.9	10.2	W	6 0 -	bc
Naze	50.8	24.4	NNE	3 10 N	r	18	Kanari	63.7	11.4	WSW	2 4 C	bc
Kagoshima	55.8	23.0	NE	6 10 N	c	4	Hakodate	62.0	9.6	-	1 9 KC	c
Miyazaki	56.8	20.4	ENE	5 10 N	r	4	Sapporo	62.0	15.2	SSE	5 4 KC	bc
Kanamoto	57.0	20.3	NE	3 10 N	r	-	Sapporo	62.7	6.2	-	0 7 KC	bc
Asizuri	57.5	23.8	NE	12 10 SK	c	-	Joze	61.5	11.5	ESE	6 1 SK	b
Kōri	58.8	18.5	SW	2 10 SK	c	-	Joze	63.2	9.4	-	0 10 S	f
Miyota	57.8	21.9	ENE	9 10 SK	c	-	Joze	63.0	6.0	-	0 0 SK	b
Tokushima	59.6	18.0	-	1 10 S	c	-	Joze	61.8	10.6	W	2 8 KC	c
Wakayama	59.8	17.0	ENE	3 10 SK	c	-	Joze	61.9	6.5	-	1 2 S	f
Saigō	58.6	20.8	NE	10 10 N	r	1	Joze	61.6	13.3	WNW	2 2 SK	b
Osaka	58.4	17.7	-	0 10 SK	c	-	Joze	60.1	11.8	N	5 9 SK	c
Maizuru	59.1	16.6	-	1 9 SK	c	-	Joze	61.5	9.0	-	0 8 SC	c
Yokohama	59.7	17.2	-	1 10 SK	c	-	Joze	59.8	17.3	ENE	2 0 -	b
Yokohama	60.0	15.4	NNE	2 2 SK	b	-	Joze	59.3	15.8	SE	3 10 SK	c
Yokohama	60.1	16.2	NNE	2 9 SC	c	-	Joze	59.5	14.8	-	1 0 -	b
Yokohama	60.0	20.4	E	6 10 SC	c	-	Joze	60.4	14.8	NE	3 0 -	b
Yokohama	59.7	18.9	-	1 10 SK	c	-	Joze	60.3	14.6	SW	3 0 SK	b
Yokohama	60.9	16.1	-	1 10 SK	c	-	Joze	61.2	13.0	-	1 0 -	b
Yokohama	60.4	15.0	-	1 10 SK	c	-	Joze	61.8	12.5	-	1 0 SK	b
Yokohama	57.0	21.1	NE	5 1 KC	b	-	Joze	61.7	13.1	NW	2 0 SK	b
Yokohama	56.9	20.2	NNE	3 3 SK	bc	-	Joze	62.2	9.3	NNE	2 10 S	c
Yokohama	58.2	18.0	NE	3 3 SK	bc	-	Joze	61.2	12.8	NNE	2 8 CS	c
Yokohama	58.1	14.5	-	1 0 SK	b	-	Joze	60.1	20.0	SE	4 10 SK	c
Yokohama	59.5	17.3	-	1 3 SK	b	-	Joze	60.0	15.7	-	1 10 CK	c
Yokohama	58.6	18.4	ENE	4 4 SK	bc	-	Joze	60.5	12.9	E	2 10 KC	c
Yokohama	59.4	14.5	ENE	3 0 CK	b	-	Joze	60.6	6.8	E	1 4 SK	bc
Yokohama	59.7	12.5	-	0 1 SK	b	-	Joze	60.1	15.8	E	3 0 SK	b
Yokohama	60.4	13.2	-	1 8 SK	c	-	Joze	58.0	21.8	S	5 10 KN	c
Yokohama	61.1	18.1	N	3 10 SC	c	-	Joze	58.7	15.6	-	0 0 C	b
Yokohama	61.3	16.0	-	0 10 SK	c	-	Joze	42.4	25.5	N	6 10 N	r
Yokohama	61.7	16.0	NW	3 10 SK	c	-	Joze	42.9	-	NE	8 10 N	r
Yokohama	61.1	17.5	N	4 10 SK	c	-	Joze	-	-	-	-	-
Yokohama	61.7	20.6	NNE	8 10 KN	c	-	Joze	-	-	-	-	-
Yokohama	62.1	15.8	ENE	2 10 SC	c	-	Joze	-	-	-	-	-
Yokohama	63.1	15.9	NNW	3 10 SC	c	-	Joze	-	-	-	-	-
Yokohama	63.4	14.6	NNW	3 10 SC	c	-	Joze	-	-	-	-	-
Yokohama	63.4	14.0	-	1 10 SK	c	-	Joze	-	-	-	-	-
Yokohama	62.1	19.4	NE	2 10 SK	c	-	Joze	-	-	-	-	-
Yokohama	63.0	20.6	ENE	3 10 CS	c	-	Joze	-	-	-	-	-
Yokohama	60.1	21.6	ENE	7 10 N	r	4	Joze	-	-	-	-	-
Yokohama	57.9	25.9	SE	3 8 SK	c	-	Joze	-	-	-	-	-
Yokohama	63.7	12.4	SW	4 8 CS	c	-	Joze	-	-	-	-	-
Yokohama	65.0	9.6	-	0 10 C	f	-	Joze	-	-	-	-	-
Yokohama	63.2	11.8	-	0 10 S	c	-	Joze	-	-	-	-	-
Yokohama	65.2	9.2	-	0 8 SC	c	-	Joze	-	-	-	-	-
Yokohama	64.3	10.0	-	0 3 SK	bc	-	Joze	-	-	-	-	-
Yokohama	64.1	12.0	-	1 10 CS	c	-	Joze	-	-	-	-	-
Yokohama	63.6	13.8	NNW	6 10 SK	c	-	Joze	-	-	-	-	-
Yokohama	64.2	9.2	-	1 7 CS	bc	-	Joze	-	-	-	-	-
Yokohama	63.9	11.1	-	0 8 KC	c	-	Joze	-	-	-	-	-
Yokohama	64.5	9.5	-	0 9 C	e	-	Joze	-	-	-	-	-
Yokohama	61.0	14.1	-	0 10 SK	c	-	Joze	-	-	-	-	-
Yokohama	62.8	10.4	W	8 10 S	f	-	Joze	-	-	-	-	-
Yokohama	61.3	11.6	-	1 8 SC	c	-	Joze	-	-	-	-	-
Yokohama	61.1	13.9	E	2 3 CS	bc	-	Joze	-	-	-	-	-
Yokohama	61.5	18.0	SE	7 0 SK	b	-	Joze	-	-	-	-	-
Yokohama	62.2	13.6	-	1 3 C	bc	-	Joze	-	-	-	-	-
Yokohama	62.2	10.3	-	1 4 C	bc	-	Joze	-	-	-	-	-
Yokohama	63.2	11.6	-	1 0 -	b	-	Joze	-	-	-	-	-
Yokohama	62.3	14.0	E	3 0 -	b	-	Joze	-	-	-	-	-
Basco	7	53.9	N	1	27	overcast						

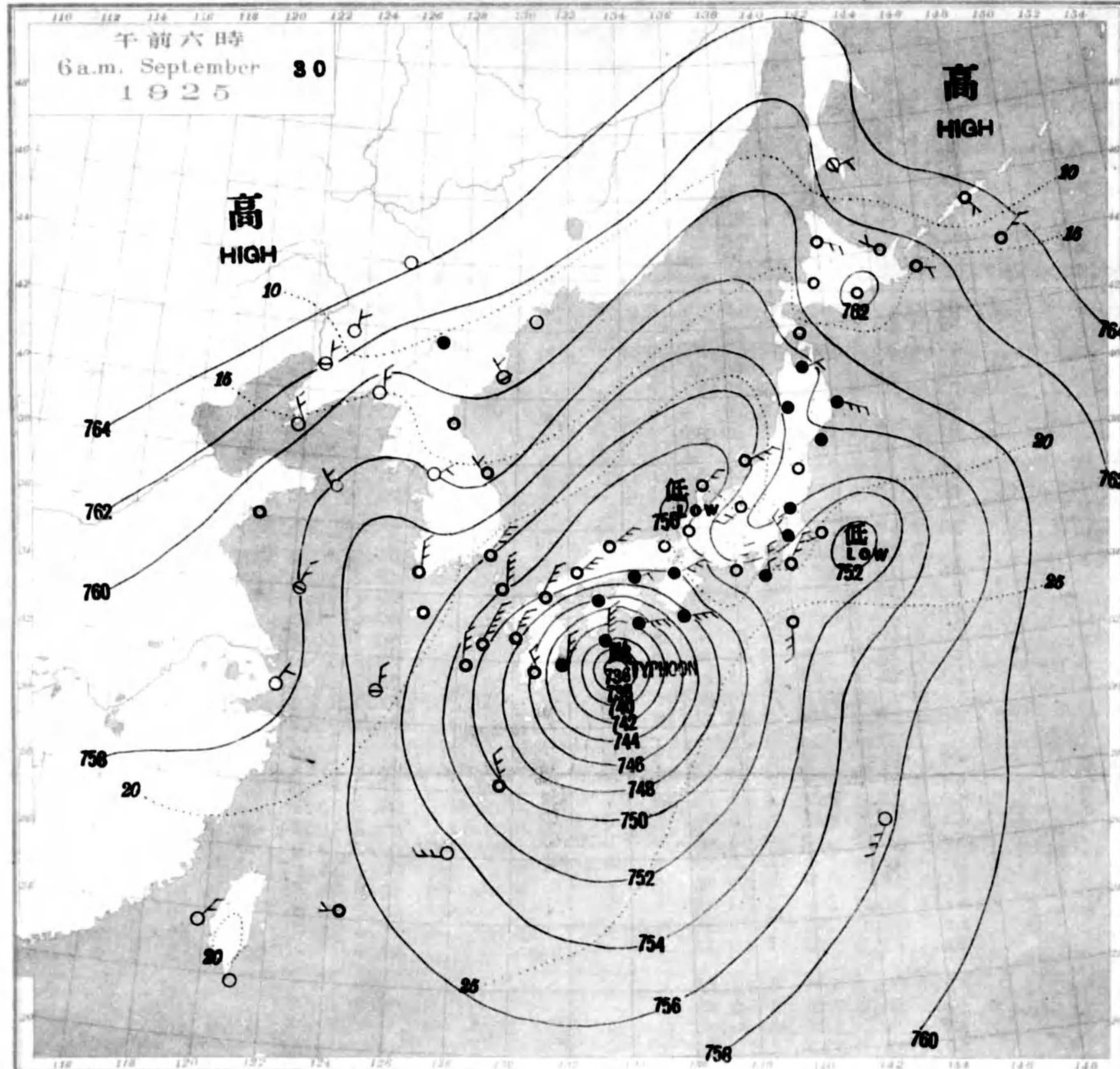
九月廿七日午后六時各地觀測表
OBSERVATIONS at 6p.m. (135° M.S.T.) September 27 1925

STATIONS	Air Press	Air Temp	Wind	Clouds	W. Precip	STATIONS	Air Press	Air Temp	Wind	Clouds	W. Precip	
Palau	56.3	27.7	-	1 10 SK	c	-	Kōryū	59.3	21.1	-	0 0 -	b
Kōsuyū	54.4	26.8	NE	5 10 SK	c	-	Yokohama	59.3	21.6	W	2 10 C	c
Hōkō	56.4	27.0	NNE	10 9 SK	c	-	Yokohama	59.5	19.1	S	3 8 C	c
Tsukuba	56.2	27.5	E	5 6 SK	bc	-	Yokohama	59.1	16.9	-	0 10 C	c
Tsukazima	54.4	26.3	NNW	8 1 SK	b	-	Yokohama	59.3	13.5	-	0 4 C	bc
Naha	52.7	25.0	NNE	8 10 SK	c	-	Yokohama	60.9	18.6	SE	3 10 CS	c
Naze	54.1	25.0	NNE	6 10 SK	c	3	Yokohama	59.8	20.8	SSE	2 0 K	b
Kagoshima	57.7	24.4	ENE	6 4 KC	bc	-	Yokohama	60.0	20.4	NNE	2 10 CS	c
Miyazaki	59.1	23.8	E	4 10 SK	c	1	Yokohama	60.3	19.1	NE	2 1 C	b
Kanamoto	58.3	22.9	E	4 4 SK	bc	-	Yokohama	58.5	14.6	NW	2 0 -	b
Asizuri	59.6	23.9	ENE	4 8 KC	c	-	Yokohama	58.8	24.7	ESE	2 7 KC	bc
Kōri	60.1	22.7	-	0 7 KC	bc	-	Yokohama	58.5	23.2	S	6 2 SK	b
Miyota	60.1	21.3	ENE	8 10 SK	c	-	Yokohama	59.0	22.3	ENE	3 0 -	b
Wakayama	60.4	21.6	-	1 9 KC	c	-	Yokohama	46.6	26.0	NE	12 10 N	r
Shimonoseki	60.6	20.7	NE	4 9 KC	c	-	Yokohama	49.0	-	NE	12 10 N	r
Osaka	59.4	22.5	-	0 0 K	b	-						
Saigō	59.6	22.1	-	1 1 SK	b	-						
Yokohama	60.2	20.7	-	1 0 SK	b	-						
Yokohama	60.1	23.7	-	1 0 -	b	-						
Yokohama	60.4	21.8	-	1 0 -	b	-						
Yokohama	60.2	22.7	-	1 0 SK	b	-						
Yokohama	58.6	23.6	NNW	4 0 K	b	-						
Yokohama	58.1	24.1	-	1 7 SK	bc	-						
Yokohama	58.6	21.7	ENE	2 2 SK	b	-						
Yokohama	59.9	20.9	-	2 0 -	b	-						
Yokohama	59.1	23.2	E	4 4 SK	bc	-						
Yokohama	59.9	20.7	ENE	2 0 SK	b	-						
Yokohama	60.0	20.6	NE	2 0 -	b	-						
Yokohama	60.8	17.3	SSW	3 0 -	b	-						
Yokohama	61.7	20.1	-	1 0 KC	b	-						
Yokohama	61.5	21.7	-	1 0 -	b	-						
Yokohama	62.0	20.6	N	5 1 SK	b	-						
Yokohama	62.0	20.6	-	1 0 SK	b	-						
Yokohama	62.0	20.1	-	1 0 SK	b	-						
Yokohama	61.7	21.0	ESE	4 0 SK	b	-						
Yokohama	62.1	19.9	SE	3 0 SK	b	-						
Yokohama	60.7	23.1	ENE	5 10 CS	c	-						
Yokohama	58.8	26.8	E	4 9 CS	c	-						
Yokohama	62.7	13.8	SSW	3 0 -	b	-						
Yokohama	62.1	15.0	-	1 3 S	bc	-						
Yokohama	61.2	16.4	-	0 0 -	b	-						
Yokohama	61.4	18.6	-	1 0 SK	b	-						
Yokohama	61.6	17.8	ENE	2 0 SK	b	-						

146-
213

中央氣象臺天氣圖
WEATHER CHART
THE CENTRAL METEOROLOGICAL OBSERVATORY OF JAPAN, TOKYO.

午前六時
6 a.m. September 30
1925



天氣圖第 二 一 號

天氣概況
前日午後四時 風晴
北風至西 風 天氣良好
今日 全上
南風至西 風 天氣良好
南風至東 風 雨
今日 全上
北風至東 風 雨
南風至東 風 雨

天氣概況
風向良好 全上 三ツ分裂 一ツ土佐 海岸テセ
大津北ノ東位ニ進ムニ 一ツ土佐沖テシカニ 概
北東ニ進ムニ 一ツ土佐沖テシカニ 概
裂ノテ 九州ノ青森迄相立ニ 降行居ル風ハ
一ツ土佐沖テシカニ 概

WEATHER FORECASTS
S-W fair
N-W improving
" " "
" " "
S-W " "
S-E rainy
" " "
N-E " "
S-E " "

東京 東京 東京
今日 北東ノ風 少雨
明日 北東ノ風 少雨
後日 北東ノ風 少雨
東京地方 風雨加シ 十九日午後一時
東京地方 風雨加シ 十九日午後一時
東京地方 風雨加シ 十九日午後一時
東京地方 風雨加シ 十九日午後一時
東京地方 風雨加シ 十九日午後一時

終

