

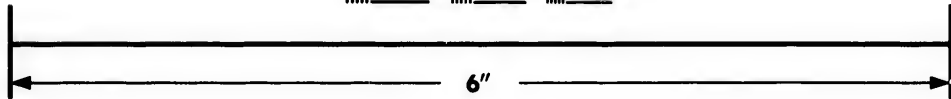
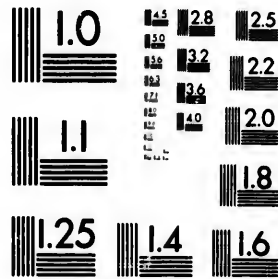


**IMAGE EVALUATION
TEST TARGET (MT-3)**



**Photographic
Sciences
Corporation**

23 WEST MAIN STREET
WEBSTER, N.Y. 14580
(716) 872-4503

1.8
2.0
2.2
2.5
2.8
3.2
3.6
4.0
4.5
5.0

**CIHM/ICMH
Microfiche
Series.**

**CIHM/ICMH
Collection de
microfiches.**



Canadian Institute for Historical Microreproductions / Institut canadien de microreproductions historiques

1.8
2.0
2.2
2.5
2.8
3.2
3.6
4.0
4.5
5.0

© 1981

The copy filmed here has been reproduced thanks to the generosity of:

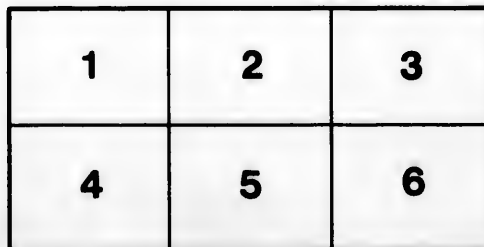
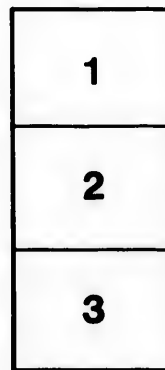
Metropolitan Toronto Library
Fine Art Department

The images appearing here are the best quality possible considering the condition and legibility of the original copy and in keeping with the filming contract specifications.

Original copies in printed paper covers are filmed beginning with the front cover and ending on the last page with a printed or illustrated impression, or the back cover when appropriate. All other original copies are filmed beginning on the first page with a printed or illustrated impression, and ending on the last page with a printed or illustrated impression.

The last recorded frame on each microfiche shall contain the symbol \rightarrow (meaning "CONTINUED"), or the symbol ∇ (meaning "END"), whichever applies.

Maps, plates, charts, etc., may be filmed at different reduction ratios. Those too large to be entirely included in one exposure are filmed beginning in the upper left hand corner, left to right and top to bottom, as many frames as required. The following diagrams illustrate the method:



L'exemplaire filmé fut reproduit grâce à la générosité de:

Metropolitan Toronto Library
Fine Art Department

Les images suivantes ont été reproduites avec le plus grand soin, compte tenu de la condition et de la netteté de l'exemplaire filmé, et en conformité avec les conditions du contrat de filmage.

Les exemplaires originaux dont la couverture en papier est imprimée sont filmés en commençant par le premier plat et en terminant soit par la dernière page qui comporte une empreinte d'impression ou d'illustration, soit par le second plat, selon le cas. Tous les autres exemplaires originaux sont filmés en commençant par la première page qui comporte une empreinte d'impression ou d'illustration et en terminant par la dernière page qui comporte une telle empreinte.

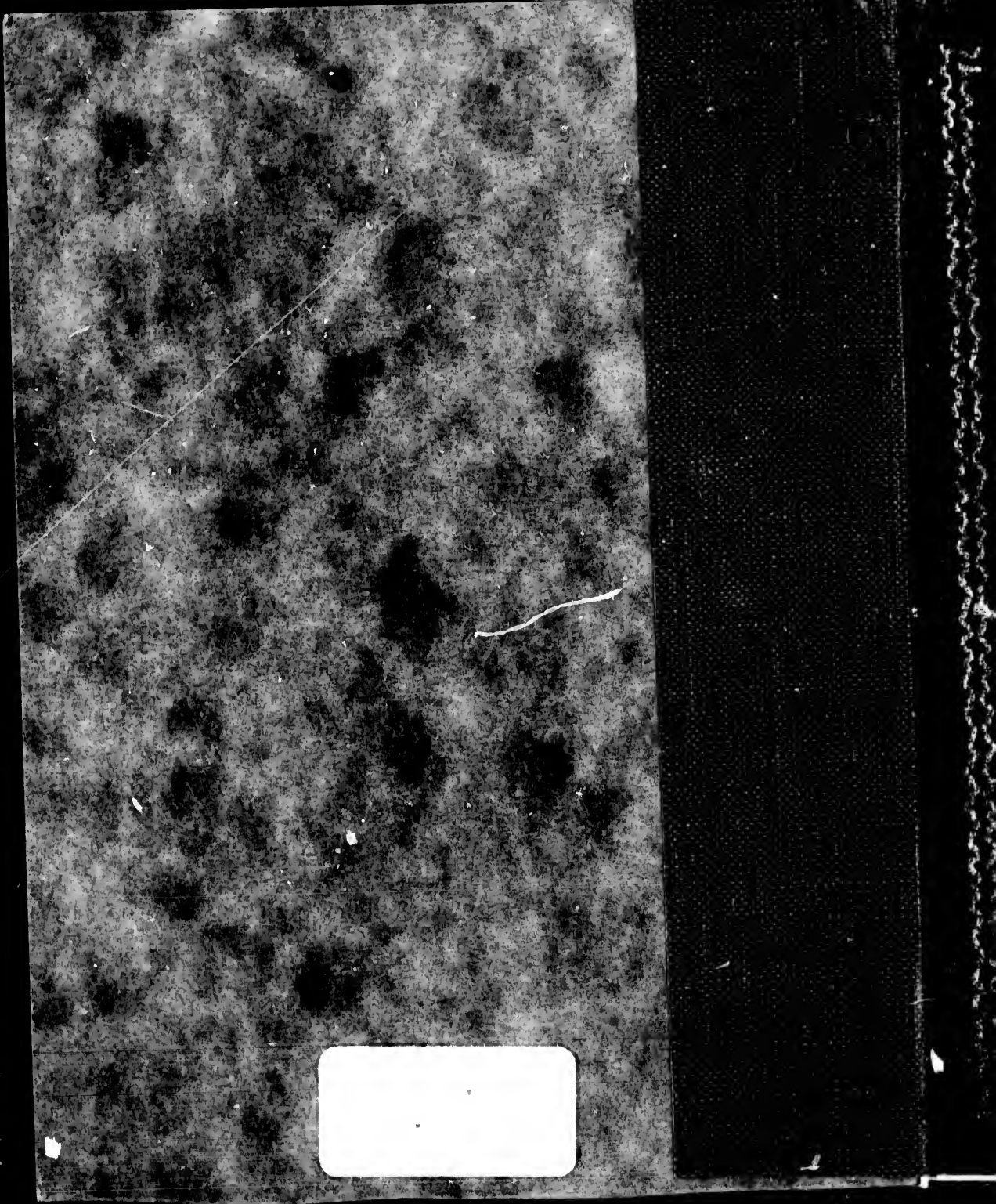
Un des symboles suivants apparaîtra sur la dernière image de chaque microfiche, selon le cas: le symbole \rightarrow signifie "A SUIVRE", le symbole ∇ signifie "FIN".

Les cartes, planches, tableaux, etc., peuvent être filmés à des taux de réduction différents. Lorsque le document est trop grand pour être reproduit en un seul cliché, il est filmé à partir de l'angle supérieur gauche, de gauche à droite, et de haut en bas, en prenant le nombre d'images nécessaire. Les diagrammes suivants illustrent la méthode.

ails
du
difier
une
page

rrata
o

pelure,
n à



Toronto Public Library
Complete Collection

CATALOGUE
of

Mr. Wm. Armstrong's

WATER
COLORS

to be sold by Auction
at

28 KING STREET WEST
on


Saturday, 22nd DEC.

at 2.30 p.m.

♦♦♦♦

C. J. TOWNSEND & CO.,
AUCTIONEER

**METROPOLITAN
TORONTO
LIBRARY**



789
YONGE
TORONTO
M4W 2G8

METROPOLITAN
TORONTO
CENTRAL
LIBRARY

C 92390

Notes: Number of pictures in this collection represent the district now called New Ontario, from Georgian Bay to Rat Portage.

Several small drawings suitable for Christmas presents.

CATALOGUE.



Line Art

1. Agate Islands, St. Ignace, Lake Superior.
2. The Temptation, Fort William.
3. Little Current, Great Manitoulin Island.
4. Sault Ste. Marie, from Canadian side.
5. American Falls, from under Old Table Rock.
6. Old Passage, from Ft. Mississaga to Niagara River.
7. Old Magazine, Fort Mississaga.
8. Part of Fort Niagara, American side.
9. Queen's Royal, from Fort.
10. Group of Indians, Lower Canada (Capt. Young, '36)
11. At Michipicoton, Waiting for a Drink.
12. Part of American Falls, Niagara.
13. Old Union Station, 1857.
14. Ice Cone, American Falls, Niagara. [lin Island.
15. Numbering the Indians, Wequimagoon, Manitou-
16. Off Walchern Island, Holland.
17. Otter Head, Lake Superior.
18. Chaudière Falls, Quebec.
19. Entrance to Old Mine, Malton, Ont.
20. Dr. Rae, Arctic Explorer.
21. Mill at Georgetown, Ont.
22. Fishing Dandy, Isle of Man.
23. Red Iron, Sioux Indian.
24. Terrapin Tower, Niagara.
25. Niagara Falls, from Old Suspension Bridge.
26. Terrapin Tower, Niagara.
27. Hudson's Bay Post, Lake Nepigon.
28. Thunder Bay and Kaministiquia Valley, looking S.

FA
REF
NR
BR
REF
NR

64. Camp Scene, centre of Lake Nepigon.
65. On the Don, from Castle Frank.
66. Copy of Original by Richard Wilson, R.A.
67. Mouth of Mackenzie River, Lake Superior.
68. Lifting Fog, off Thunder Bay.
69. Pot Boiling, Nepigon River.
70. Red Rock, Nepigon, from Hudson's Bay Post.
71. Little Current, Manitoulin Island.
72. Gold-bearing Rocks at Pic, Lake Superior.
73. Hudson Bay Post, Fort William, Lake Superior.
74. Dr. O'Meara's House and Old Commissariat Store,
Manitowaning.
75. Split Rock, Nepigon.
76. Lake of Five Rapids, Black Sturgeon River.
77. Shau-na-ge-sik, at Manitowaning.
78. Hunting Morning.
79. Barden Tower, Yorkshire.
80. Otter Head Harbour, Lake Superior.
81. Obatoswa Camp, Wolsley Stockade, Port Arthur.
82. Cree Indian, Fort Garry.
83. Was Kaiagun, Cree Buffalo Hunter.
84. Old Houses, Hamburg, by H. D. Ellis.
85. Otter Slides, Black Sturgeon River.
86. The Friar.
87. Michipicoton (Island) Landing.
88. Carlingford Lough.
89. Red Rock, Nepigon.
90. Squall, off Calf of Man.
91. Hay Barge, off Harwich.
92. Lambay Castle, Coast Guard Station.
93. Carrisbrook Castle, Isle of Wight.
94. Toil and Fun (Marine).
95. Arch Squall, Lake Ontario.
96. Hanlan's Point, Toronto.
97. Weobly, Dorsetshire, England.
98. Waiting for the Tide.
99. Terrapin Tower, Niagara.

100. Fishing Smack.
101. Genesee (Yacht).
102. Gloria, R.C.Y.C.
103. Carra Bay, County Sligo. [North.
104. Niagara Gorge, from Angora Station, looking
105. " " " " " " " South.
106. Niagara River, near Brock's Monument.
107. Niagara Gorge Railway, New Suspension Bridge.
108. The Seven Churches (Glendalough), Co. Wicklow.
109. Near Silver Islet Landing, Lake Superior.
110. Oriole Beating Vreda, Sept. 6th, 1890.
111. Str. Chief Justice Robinson landing Passengers
on the Ice, Toronto Bay, 1852.
112. Laying Up for Winter, Old Toronto Yacht Club.
113. Old Betty (Sioux Squaw), 120 years old.
114. Water Famine, Toronto, 1895.
115. Old Union Station, Toronto, 1857.
- 115a. Lower Canadian Indians, 1814.
116. Cartier's Arrival in the St. Lawrence with 'La
Grand Hermine,' 'Le Emèrillion,' 'La Courlieu.'
The latter took the name of 'Petite Hermine'
when she parted to winter in Quebec, 1535.
117. Cartier on his Way to (Hochelaga) Montreal, 1536.
118. Memorable Accident to Str. Ploughboy at Cabot
Head (Georgian Bay) with the Hon. J. A. Mac-
donald and party on board, July 1st, 1859.
119. Yacht Oriole, R.C.Y.C., in a gale.
120. Prince Arthur's Landing (Port Arthur, 1871).
121. On the Waicato, New Zealand.
122. Dog Trains, from Fort Garry to St. Paul, 1853.
123. Near Rockwood, Ont.
124. Near Georgetown, Ont.
125. Shebaunaning (Killarney), Georgian Bay.
126. Near Pic Island, Lake Superior.
127. Hell Gate, St. Mary River.
128. Shuniah Mine, Prince Arthur Landing, 1875.
129. Yachts Nadia and Samoa, Jubilee Race, 1890.