

EDITION 3

# QUEENSLAND PARISH DIRECTORY

## *Incorporating ...*

- **Alphabetical List of Parishes**
- **Keys showing parishes, published cadastral maps at scales 1 : 10 000 to 1 : 250 000 and Local Authority Areas**
- **List of Local Authorities**
- **List of published town maps**



Authorised by: K.J. Davies  
Surveyor General













# CONTENTS

## Part I

Page (i)	Use of the Directory
(ii)	Contents
(iii)	Explanatory Notes
(iv)	Explanation of the sheet numbering system used to indicate map coverage in Part II of this publication.
(v)	Index to location of key maps included in Part II of this publication.
(vi)	List of Sunmap Centres.
(vii)	List of Sunmap Agencies.
(viii)	List of Regional and District Offices.
1 to 93	Parish Directory — An alphabetical list of Parishes covering the State, with Real Property District; County; Reference to published Cadastral Maps; Latitude and Longitude; Land Agent's District and Local Authority relevant to each.
94 & 95	List of published town maps, including towns covered by 1 : 2500 sheet maps.
96	List of Local Authorities with Headquarters and Data Processing Number for each.

## Part II

Map 1-80	Key maps showing Parishes and cadastral map coverage ranging in scale from 1 : 253 440 to 1 : 10 000.	
	Publication scales depicted —	Published Maps shown thus —
	1 : 253 440 (4 miles to an inch) .....	
	1 : 250 000 .....	
	1 : 100 000 .....	
	1 : 50 000 .....	
	1 : 31 680 (40 chains - Parish Map) .....	
	1 : 25 000 .....	
	1 : 10 000 .....	
	Local Authority .....	
	Local Authority Boundary .....	
	Local Authority Headquarters .....	



---

## EXPLANATORY NOTES

### ALPHABETICAL LIST OF PARISHES (Pages 1-93):

Number (No.)	The numbers shown in the left hand column of the alphabetical list of parishes are for Data Processing use only and do not appear on any map. They were allocated after the Parish Names were listed in alphabetical order. A break in continuity occurs wherever a parish has been cancelled.
R.P. District	"S", "C" and "N" in the "RP Dist" column indicate in which Real Property District, Southern, Central or Northern, the parish is located. Titles Offices are located at — Brisbane (S) Rockhampton (C) Townsville (N)
Map Reference	This column shows firstly the map on which the parish appears in Part II of this publication, followed by the alphanumeric reference to its location on that map. Depicted on this map is the published cadastral mapping at scales ranging from 1 : 253 440 to 1 : 10 000  e.g. Abbieglassie 15 B2  15 Refers to Map 15  B2 Refers as follows:-  "B" Across the top of the page from left to right  "2" Down the outside of the page from top to bottom.
Latitude & Longitude	Latitude and Longitude are shown to the nearest minute for the approximate centre of each Parish.
Land Agent District	Land Agent District in which the parish is located.
Local Authority	Local Authority area in which the parish is located. For details of the Data Processing Number and Headquarters for each Local Authority refer to page 96.

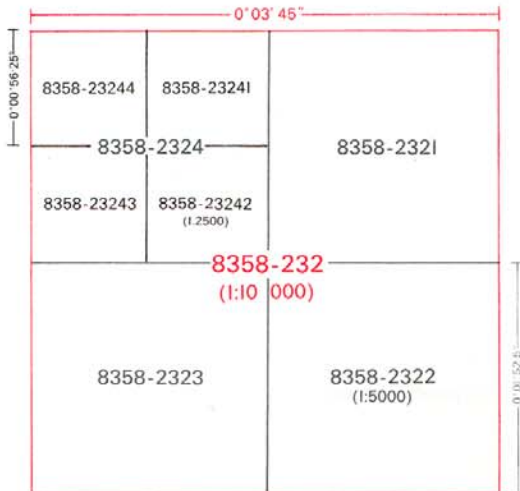
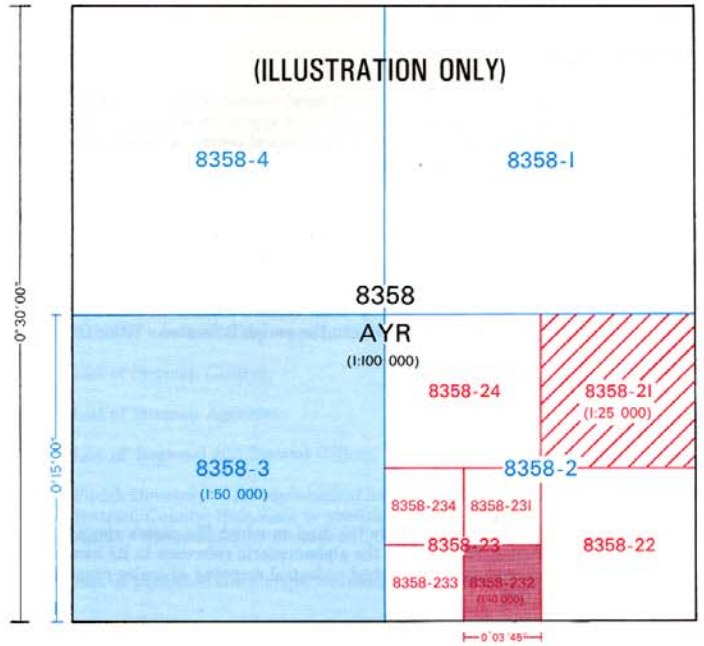
### MAP COVERAGE:

- Mapping information shown is current to the 30th June 1986.
- Only cadastral map coverage at scales 1 : 253 440 to 1 : 10 000 is shown in this publication.
- 1 : 5000 and 1 : 2500 cadastral map coverage is not shown due to scale limitations. Refer to the Catalogue of Queensland Maps for this and other map coverage.

### UPDATING PROCEDURE:

To enable users to update their directories between revisions, lists showing new map publications will be available quarterly free of charge at the Sunmap Centre, Anzac Square, Brisbane or by writing to the Surveyor General, P.O. Box 40, Woolloongabba, Brisbane, Qld. 4102, enclosing a stamped self addressed envelope.

**SHEET NUMBERING SYSTEM**  
FOR SCALES 1:100 000 AND LARGER



**NOTE**

Sheet numbers other than for scale 1:100 000 are not shown in full on the reference maps in Part II of this publication.

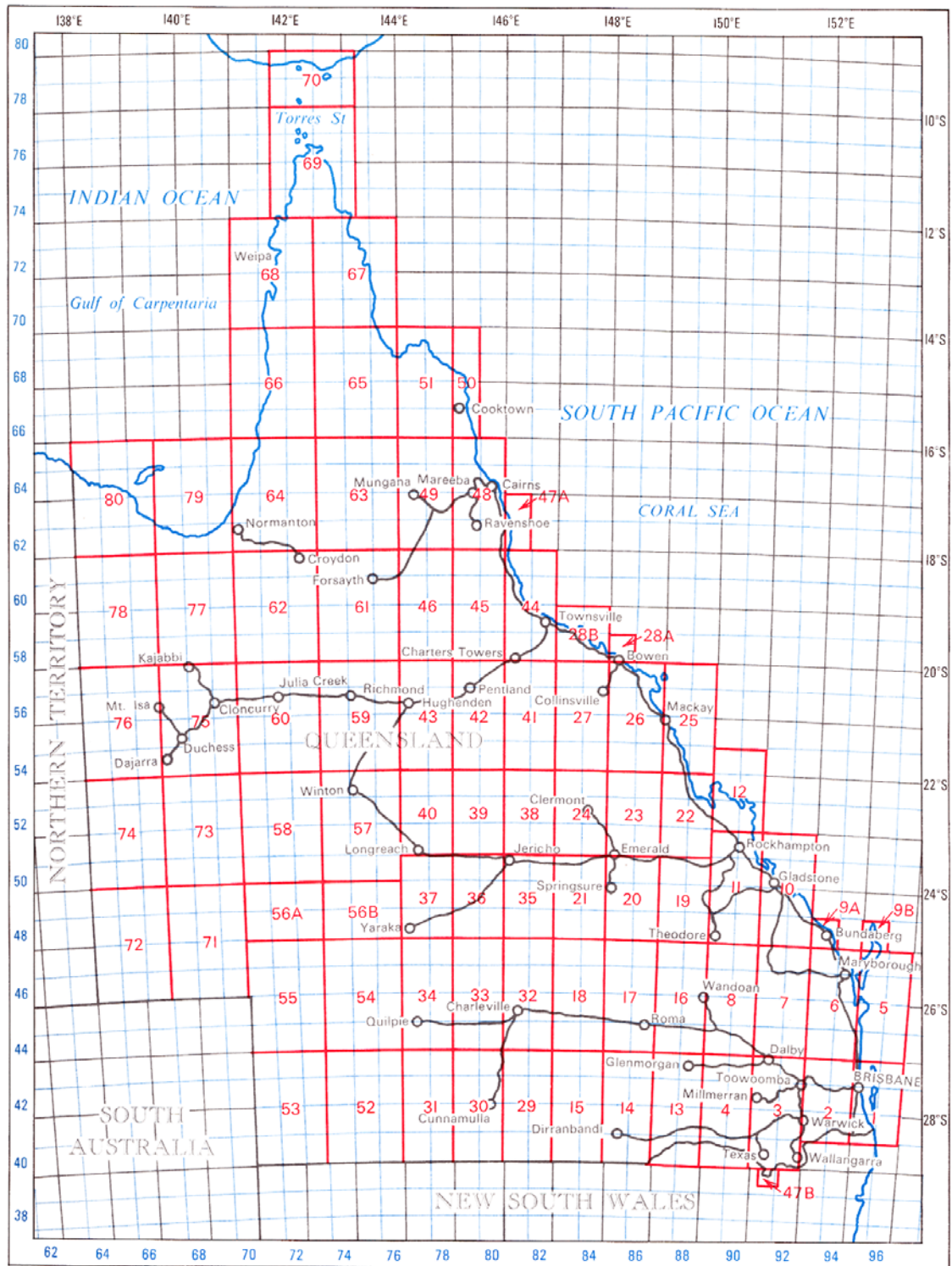
**TO DERIVE FULL SHEET NUMBERS NECESSARY FOR ORDERING OR REFERENCE PURPOSES** at larger scales combine a 1:100 000 number, e.g. 8948 (printed in black) with the following:-

- for scale 1:50 000, a blue number, e.g. 8948-3
- for scale 1:25 000, a blue number followed by a red number, e.g. 8948-34
- for scale 1:10 000, a blue number, a red number and a third digit, not illustrated but derived following the same sequence as before, e.g. 8948-342

Further examples are given at the foot of this page.

SCALE	TYPICAL SHEET NUMBER	SHEET GRATICULE	HOW SHEET NUMBER IS DEPICTED
1: 100 000	8358	30' 00" x 30' 00"	
1: 50 000	8358-3	15' 00" x 15' 00"	
1: 25 000	8358-21	7' 30" x 7' 30"	
1: 10 000	8358-232	3' 45" x 3' 45"	
1: 10 000	Superseded format	5' 00" x 3' 00"	
1: 5000	8358-2322	1' 52' 5" x 1' 52' 5"	For map coverage at these scales refer to the current edition of the "Catalogue of Queensland Maps"
1: 2500	8358-23244	0' 56' 25" x 0' 56' 25"	

## INDEX TO MAPS



MAP OF QUEENSLAND SHOWING THE LOCATION OF MAPS 1 TO 80 CONTAINED IN PART II OF THIS PUBLICATION REFERENCED TO THE 1 : 100 000 SHEET SYSTEM

TO DERIVE 1 : 100 000 SHEET NUMBER:—

- (1) Read the blue numbers within the South border identifying the first two digits of the 1 : 100 000 sheet.
- (2) Read the blue numbers within the West border identifying the last two digits of the 1 : 100 000 sheet.

eg. 1 : 100 000 sheet 9348 Bundaberg

From South border.....93 From West border.....48

Full 1 : 100 000 sheet number 9348.

## SUNMAP CENTRES

### BRISBANE

Cnr. Main and Vulture Strs,  
Woolloongabba. 4102

Anzac Square,  
Adelaide Street,  
Brisbane. 4000  
Phone: (07) 227 6892

### BUNDABERG

State Govt. Offices,  
Quay Street,  
Bundaberg. 4670  
Phone: (071) 73 8120

### ROCKHAMPTON

Trustee House,  
67 East Street,  
Rockhampton. 4700  
Phone: (079) 27 7137

### CAIRNS

Old Govt Offices,  
36 Shields Street,  
Cairns. 4870  
Phone: (070) 52 3221

### ROMA

~~Roma Courthouse Annexe,~~  
~~Queen Street,~~ 116 McDowall ST  
Roma. 4455  
Phone: (074) 22 1767

### MACKAY

50 MacAlister Street,  
Mackay. 4740  
Phone: (079) 57 3506

### TOOWOOMBA

1st Floor, Old Court House,  
Cnr. Margaret & Neil Streets,  
Toowoomba. 4350  
Phone: (076) 38 1733

### MARYBOROUGH

75 Lennox Street,  
Maryborough. 4650  
Phone: (071) 22 1577

### TOWNSVILLE

Ground Floor,  
187-209 Stanley Street,  
Townsville. 4810  
Phone: (077) 22 1200

## SUNMAP AGENCIES

### SUNMAP — BEENLEIGH

Graham Heilbronn & Partners  
Pty Ltd.,  
102 York Street,  
Beenleigh. 4207  
Phone: (07) 287 2555

### SUNMAP — BILOELA

Ewen Sneddon & Partners,  
Shop 4, The Arcade,  
Kariboe Street,  
Biloela. 4715  
Phone: (079) 92 2822

### SUNMAP — BURNETT

Burnett Mapping,  
67 Lyons Street,  
Mundubbera. 4626  
Phone: (071) 65 4468

### SUNMAP — CABOOLTURE

R.C. Todd & Assoc.,  
13b Beerburum Road,  
Caboolture. 4510  
Phone: (071) 95 1596

### SUNMAP — CALOUNDRA

Ken Hicks & Assoc. Pty Ltd.,  
Kings Way Arcade,  
Bulcock Street,  
Caloundra. 4551  
Phone: (071) 43 2314

R.B. Bell & Assoc.,  
40 Bulcock Street,  
Caloundra. 4551  
Phone: (071) 91 1322

### SUNMAP — CAPALABA

Philip Vassallo Pty Ltd.,  
72 Old Cleveland Road,  
Capalaba. 4157  
Phone: (07) 390 1831

### SUNMAP — CENTRAL HIGHLANDS

C.W. Edmonston & Assoc.,  
15 Borilla Street,  
Emerald. 4720  
Phone: (079) 82 1631

### SUNMAP — GOLD COAST

J.A. Harris & Assoc.,  
83 Upton Road,  
Bundall. 4217  
Phone: (075) 50 1244

### SUNMAP — GYMPIE

McLean & Assoc.,  
230 Mary Street,  
Gympie. 4570  
Phone: (071) 82 3150

### SUNMAP — INNISFAIL

Stopford & Hopkins Pty Ltd.,  
15 Ernest Street,  
Innisfail. 4860  
Phone: (070) 61 2403

### SUNMAP — IPSWICH

K. Baird & Hayes,  
109 Brisbane Street,  
Ipswich. 4305  
Phone: (07) 281 1259

### SUNMAP — ISIS

J.T. Hasting,  
86 Churchill Street,  
Childers. 4660  
Phone: (071) 26 1344

### SUNMAP — LONGREACH

A. Hoffmann,  
Merino Arcade,  
Eagle Street,  
Longreach. 4730  
Phone: (074) 58 2525

### SUNMAP — NOOSA

Hillhouse & Hillhouse,  
Unit 11, Arcadia Walk,  
Noosa Junction. 4567  
Phone: (071) 47 4158

### SUNMAP — PORT CURTIS

Jones, Flint & Pike,  
59 Goondoon Street,  
Gladstone. 4680  
Phone: (079) 72 2100

### SUNMAP — PORT DOUGLAS

Charles O'Neill Pty Ltd.,  
36 Macrossan Street,  
Port Douglas. 4871  
Phone: (070) 98 5594

### SUNMAP — QASCO

41 Boundary Street,  
South Brisbane. 4101  
Phone: (07) 846 2161

### SUNMAP — REDCLIFFE

B.R. Wilson Pty Ltd.,  
Moreton Centre,  
Suite 3, 5 Violet Street,  
Redcliffe. 4020  
Phone: (07) 284 1466

### SUNMAP — SAMFORD / PINE RIVERS

Heilbronn & Partners,  
Village Centre, Main Street,  
Samford. 4520  
Phone: (07) 289 1666

### SUNMAP — SUNSHINE COAST

Ken Hicks & Assoc. Pty Ltd.,  
49 The Esplanade,  
Maroochydore. 4558  
Phone: (071) 43 2314

### SUNMAP — TOWNSVILLE

John Reynolds,  
35 Fleming Street,  
Aitkenvale. 4814  
Phone: (077) 79 6868

### SUNMAP — TOWNSVILLE WEST

Rowlands Surveys Pty Ltd.,  
22 Gordon Street,  
Garbutt  
Phone: (077) 79 2213

### SUNMAP — TULLY

Stopford & Hopkins Pty Ltd.,  
Butler Street,  
Igguldens Arcade,  
Tully. 4854  
Phone: (070) 68 1442

### SUNMAP — WARWICK

T.J. Lavercombe & Assoc.,  
46 Wood Street,  
Warwick. 3470  
Phone: (076) 61 4808

## REGIONAL AND DISTRICT OFFICES

SOUTHERN REGION  
G.R. LEDLIE  
THE REGIONAL SURVEYOR  
P.O. BOX 40  
WOOLLOONGABBA 4102  
SUNMAP CENTRE  
CNR. MAIN AND VULTURE STRS  
WOOLLOONGABBA 4102

CENTRAL REGION  
W. SAWYNOK (079)27 7111  
THE REGIONAL SURVEYOR  
P.O. BOX 870  
ROCKHAMPTON 4700  
TRUSTEE HOUSE  
67 EAST STREET  
ROCKHAMPTON 4700

NORTHERN REGION  
B.F. MYERS (070)52 3226  
THE REGIONAL SURVEYOR  
P.O. BOX 1786  
CAIRNS 4870  
QLD GOVT OFFICES  
36 SHIELDS STREET  
CAIRNS 4870

BRISBANE DISTRICT  
D.A. PAICE (07)224 7721  
THE DISTRICT SURVEYOR  
P.O. BOX 234  
NORTH QUAY 4000  
SUNMAP CENTRE  
CNR. MAIN AND VULTURE STRS  
WOOLLOONGABBA 4102

MARYBOROUGH DISTRICT  
R.A. FREEMAN (071)22 1577  
THE DISTRICT SURVEYOR  
P.O. BOX 279  
MARYBOROUGH 4650  
75 LENNOX STREET  
MARYBOROUGH 4650

MACKAY DISTRICT  
H.P. MICALLEF (079)57 3506  
THE DISTRICT SURVEYOR  
P.O. BOX 968  
MACKAY 4740  
50 MAC ALISTER STREET  
MACKAY 4740

TOOWOOMBA DISTRICT  
P.W. ASTON (076)38 1733  
THE DISTRICT SURVEYOR  
P.O. BOX 962  
TOOWOOMBA 4350  
FIRST FLOOR  
OLD COURT HOUSE BLDG  
CNR NEIL & MARGARET STS  
TOOWOOMBA 4350

ROCKHAMPTON DISTRICT  
D.B. FORREST (079)27 7137  
THE DISTRICT SURVEYOR  
P.O. BOX 870  
ROCKHAMPTON 4700  
TRUSTEE HOUSE  
67 EAST STREET  
ROCKHAMPTON 4700

TOWNSVILLE DISTRICT  
G.C. WATT (077)22 1201  
THE DISTRICT SURVEYOR  
P.O. BOX 6061 MC  
TOWNSVILLE 4810  
4TH FLOOR  
187-209 STANLEY STREET  
TOWNSVILLE 4810

ROMA DISTRICT  
D.J. HAWKER (074)22 1767  
THE DISTRICT SURVEYOR  
P.O. BOX 120  
ROMA 4455  
COURT HOUSE ANNEX  
QUEEN STREET  
ROMA 4455

BUNDABERG DISTRICT  
D.W. KIRCHNER (071)73 8120  
THE DISTRICT SURVEYOR  
P.O. BOX 1167  
BUNDABERG 4670  
STATE GOVT OFFICES  
QUAY STREET  
BUNDABERG 4670

CAIRNS DISTRICT  
M.G. LOCKE (070)52 3225  
THE DISTRICT SURVEYOR  
P.O. BOX 1786  
CAIRNS 4870  
QLD GOVT OFFICES  
36 SHIELDS STREET  
CAIRNS 4870

GLADSTONE SUB-DISTRICT  
P.O. BOX 303  
GLADSTONE 4680  
GOVT OFFICES  
ROSEBERRY STREET  
GLADSTONE 4680  
(079)76 1615

## ALPHABETICAL LIST OF PARISHES

See Explanatory Notes on Page III

Abbieglassie - Aldis

No.	PARISH	R. P. Dist.	County	Map Reference	Latitude Deg. Min.	Longitude Deg. Min.	Land Agents District	Local Authority
0001	ABIEGLASSIE	S	Tomoo	15 B 2	27 19	147 30	Roma	Booringa
0002	ABBOT	N	Salisbury	27 D 1	20 04	147 47	Bowen	Bowen
0003	ABBOTSFORD	N	Elphinstone	28B A 2	19 27	147 04	Townsville	Thuringowa
0004	ABERCORN	N	Bolwarra	49 A 7	17 36	144 04	Georgetown	Mareeba
0005	ABERDARE	N	Strathleven	63 B 2	16 17	143 07	Normanton	Mareeba
0006	ABERDEEN	N	Herbert	27 D 1	20 12	147 55	Bowen	Bowen
0007	ABERFORD	N	Piturie	76 B 5	21 11	138 30	Cloncurry	Boulia, Mt. Isa
0008	ABERFOYLE	C	Walker	42 B 8	21 46	145 18	Hughenden	Aramac, Flinders
0009	ABINGDON	N	Carlisle	26 D 5	21 12	148 54	Mackay	Mirani
0010	ABINGER	C	Humboldt	19 B 2	23 47	149 18	Rockhampton	Duaringa
0011	ABLON	N	Sturt	74 B 7	23 32	138 28	Boulia	Boulia, Diamantina
0012	ABOUKIR	S	Weramo	72 B 8	25 57	138 27	Boulia	Diamantina
0013	ABYDOS	N	Manfred	62 B 8	19 59	141 24	Cloncurry	McKinlay
0014	ACACIA	C	Paluma	40 D 4	22 50	144 46	Longreach	Aramac
0015	ACHILL	SC	Thunda	54 B 2	25 21	143 07	Charleville	Barcoo
0016	ACRE	N	Sellheim	27 B 6	21 29	147 16	Clermont	Bowen, Belyando
0017	ACTINA	N	Oaklands	64 B 7	17 40	141 38	Normanton	Croydon
0018	ACTON	N	Strathleven	63 B 2	16 21	143 16	Normanton	Mareeba
0019	ADA	S	Orrery	32 C 6	26 19	146 41	Charleville	Murweh
0020	ADAFORD	C	Cheviot	54 B 1	25 07	143 09	Jundah	Barcoo
0021	ADALEIGH	N	Herbert	27 D 2	20 20	147 56	Bowen	Bowen
0022	ADAMS	NC	Ayrshire	57 B 3	22 41	143 11	Winton	Winton
0023	ADAVALE	S	McKinlay	34 C 4	25 57	144 38	Charleville	Quilpie
0024	ADDERLEY	C	Cheviot	54 D 2	25 16	143 44	Blackall	Barcoo
0025	ADDISON	N	Hamilton	73 D 5	23 10	140 56	Winton	Winton
0026	ADELBERT	N	Strathmore	64 D 5	17 06	142 17	Normanton	Carpentaria
0027	ADELONG	C	Gayundah	39 C 2	22 27	145 34	Barcaldine	Aramac
0028	ADOLPHUS	N	Torres	69 C 2	10 22	142 45	Torres	Torres
0029	ADONIS	S	Kungie	30 C 8	28 49	145 48	Cunnamulla	Paroo
0030	ADRIA	S	Rosebery	72 B 8	25 57	138 41	Boulia	Diamantina
0031	AFFLECK	C	Ruthven	56B C 1	24 03	143 38	Longreach	Longreach
0032	AFGHAN	S	Weringa	71 A 7	25 35	139 38	Boulia	Diamantina
0033	AFTON	N	Douglas	43 A 4	20 56	144 00	Hughenden	Flinders
0034	AGATE	N	Selwyn	75 C 6	21 21	140 27	Cloncurry	Cloncurry
0035	AGGAS	N	Hamilton	73 D 6	23 23	140 57	Winton, Boulia	Diamantina
0036	AGINCOURT	N	Yagoonya	64 B 1	16 02	141 33	Normanton	Carpentaria
0037	AGNEW	N	Weipa	68 D 1	12 07	142 13	Torres	Cook
0038	AGOSTA	S	Weramo	72 B 8	25 49	138 28	Boulia	Diamantina
0039	AGRA	S	Weramo	72 A 8	25 51	138 03	Boulia	Diamantina
0040	AGRIPPA	N	Hamilton	73 D 6	23 27	140 50	Boulia, Winton	Diamantina
0041	AINSWORTH	N	Hamilton	73 C 6	23 22	140 38	Winton	Diamantina
0042	AITKINS FLAT	S	Clive	47B B 1	29 04	151 29	Stanthorpe	Stanthorpe, Inglewood
0043	AKAMA	N	Bolwarra	49 A 6	17 22	144 13	Cairns	Mareeba
0044	ALABAMA	NC	Mayne	57 A 7	23 43	142 43	Winton	Winton, Barcoo
0045	ALARCOS	N	Beaconsfield	75 C 2	20 20	140 26	Cloncurry	Cloncurry
0046	ALARIC	S	Nickavilla	34 A 5	26 10	144 01	Charleville	Quilpie
0047	ALBA	S	Ross	18 A 6	26 31	147 02	Charleville	Murweh
0048	ALBANY	S	Kennedy	15 D 1	27 04	147 57	Roma	Warroo
0049	ALBATROSS	N	Pera	68 B 4	12 57	141 42	Torres	Cook, Aurukun
0050	ALBEMARLE	N	Byerley	63 C 7	17 31	143 27	Georgetown, Normanton	Etheridge, Mareeba
0051	ALBERT	S	Ward	1 B 4	27 46	153 18	Brisbane	Albert
0052	ALBERTA	C	Kimberley	19 C 3	24 06	149 42	Rockhampton	Duaringa
0053	ALBILBAH	C	Barcoo	37 A 4	24 25	144 18	Blackall	Isisford
0054	ALBINIA	C	Denison	20 B 5	24 31	148 20	Springsure	Bauhinia
0055	ALBION	C	Gayundah	39 C 2	22 19	145 36	Barcaldine	Aramac
0056	ALBRO	C	Drury	38 C 4	22 48	146 39	Clermont	Belyando, Jericho
0057	ALCALA	N	Granada	77 C 8	19 52	140 33	Cloncurry	Cloncurry
0058	ALCAZABAR	N	Granada	75 C 1	20 03	140 32	Cloncurry	Cloncurry
0059	ALCOCK	N	Cardwell	48 C 8	17 48	145 45	Innisfail	Cardwell
0060	ALCONA	S	Weramo	72 A 8	25 56	138 14	Boulia	Diamantina
0061	ALCURAH	S	Waldegrave	17 B 5	26 05	148 17	Roma	Booringa
0062	ALDEBARAN	C	Denison	20 A 4	24 27	148 12	Springsure	Bauhinia
0063	ALDENHAM	N	Strathleven	63 C 1	16 11	143 20	Normanton	Mareeba
0064	ALDERLEY	N	Wills	73 A 3	22 35	139 43	Boulia	Boulia
0065	ALDIS	C	Bauhinia	19 A 6	24 51	149 09	Rockhampton	Duaringa



Aldoga - Anson

No.	PARISH	R. P. Dist.	County	Map Reference	Latitude Deg. Min.	Longitude Deg. Min.	Land Agents District	Local Authority
0066	ALDOGA	N	Howitt	64 A 4	16 50	141 12	Normanton	Carpentaria
0067	ALEXANDRA	N	Solander	48 B 2	16 12	145 22	Cairns	Douglas
0068	ALEYN	C	Windeyer	35 B 4	24 22	146 28	Blackall, Springsure	Tambo
0069	ALFORD	S	Ward	2 C 5	28 11	152 33	Ipswich	Boonah
0070	ALFRED	S	Churchill	2 B 3	27 42	152 26	Ipswich	Moreton, Laidley
0071	ALICE	C	Evora	36 D 1	23 33	145 49	Barcaldine	Barcaldine, Jericho
0072	ALICK	N	Eddington	60 D 3	20 43	142 12	Hughenden	McKinlay
0073	ALINGTON	N	Strathleven	63 C 1	16 12	143 35	Normanton	Mareeba
0074	ALIVINNA	S	Curralle	55 C 6	26 29	142 10	Charleville	Quilpie
0075	ALKINA	S	Curralle	55 D 5	26 05	142 26	Charleville	Quilpie
0076	ALLAN	C	Mexico	36 D 3	24 11	145 55	Barcaldine, Blackall	Blackall
0077	ALLANDALE	N	Griffith	42 C 2	20 19	145 42	Charters Towers	Dalrymple
0078	ALLAWONGA	N	Sturt	74 B 7	23 32	138 39	Boulia	Boulia, Diamantina
0079	ALLAYA	N	Eddington	60 B 3	20 32	141 44	Hughenden	McKinlay
0080	ALLDALLA	N	Etheridge	63 B 8	17 50	143 03	Georgetown	Etheridge
0081	ALLIANCE	CS	Thunda	54 B 2	25 14	143 06	Charleville	Barcoo
0082	ALLINGHAM	N	Dalrymple	45 B 8	19 51	145 30	Charters Towers	Dalrymple
0083	ALLISON	N	Morstone	78 A 6	19 21	138 14	Burketown	Mt. Isa
0084	ALLORA	S	Merivale	3 D 5	28 02	151 59	Toowoomba	Allora
0085	ALLSOPP	N	Coen	65 B 1	14 06	142 53	Normanton	Cook
0086	ALMA	C	Clinton	11 D 5	24 02	150 51	Gladstone	Calliope
0087	ALMAC	N	Wrotham	49 A 4	16 53	144 04	Cairns	Mareeba
0088	ALMORA	N	Burke	78 D 1	18 16	139 19	Burketown	Burke
0089	ALNAGATA	NC	Sturt	74 B 8	23 53	138 25	Boulia	Diamantina
0090	ALPENA	S	Weramo	72 A 7	25 38	138 07	Boulia	Diamantina
0091	ALPHA	C	Belyando	35 C 1	23 41	146 38	Springsure	Jericho
0092	ALROY	N	Beaconsfield	75 D 3	20 42	140 49	Cloncurry	Cloncurry
0093	ALSACE	N	Tewinga	77 A 7	19 40	139 34	Cloncurry	Cloncurry
0094	ALTANDI	N	Mosman	65 D 5	15 03	143 56	Cooktown	Cook
0095	ALTON	S	Belmore	13 B 5	28 06	149 15	Goondiwindi, St. George	Balonne
0096	ALVA	N	Manfred	60 B 2	20 24	141 40	Hughenden	McKinlay
0097	AMAH	S	Curralle	55 D 5	26 11	142 17	Charleville	Quilpie
0098	AMAMOOR	S	Lennox	6 C 6	26 21	152 39	Gympie	Widgee
0099	AMAZON	N	Beaconsfield	60 A 3	20 31	141 11	Cloncurry	McKinlay
0100	AMBATHALA	S	Langlo	33 B 4	25 54	145 23	Charleville	Quilpie
0101	AMBER	N	Kamileroi	77 B 6	19 28	139 55	Cloncurry	Burke
0102	AMBLESIDE	N	Wentworth	80 A 4	16 46	138 14	Burketown	Burke
0103	AMBROSE	N	Wills	73 A 5	23 11	139 39	Boulia	Boulia
0104	AMBY	S	Dublin	17 A 6	26 26	148 09	Roma	Booringa
0105	AMES	N	Hamilton	73 C 5	23 05	140 32	Boulia	Boulia
0106	AMOOLEE	S	Waldegrave	16 B 8	26 52	149 28	Roma	Warroo, Bendemere
0107	AMORY	N	Somerset	69 C 5	11 05	142 35	Torres	Cook
0108	AMY	N	Solander	49 D 1	16 04	144 57	Cooktown	Cook, Douglas
0109	ANAKIE	C	Plantagenet	24 D 6	23 31	147 51	Springsure	Emerald
0110	ANARER	N	Franklin	64 B 4	16 58	141 39	Normanton	Carpentaria
0111	ANCASTER	N	Byerley	63 C 7	17 41	143 38	Georgetown	Etheridge, Mareeba
0112	ANCRUM	N	Carrandotta	74 B 2	22 22	138 41	Boulia	Boulia
0113	ANDIAH	N	Carpentaria	79 A 7	17 42	139 52	Burketown	Carpentaria
0114	ANDROMACHE	N	Herbert	26 B 3	20 34	148 25	Bowen, Mackay	<del>Proserpine</del> <i>Whitsunday</i>
0115	ANDURAMBA	S	Cavendish	2 A 1	27 12	152 10	Toowoomba	Crows Nest, Esk
0116	ANGELLALA	S	Ross	32 D 6	26 26	146 50	Charleville	Murweh
0117	ANGLESEY	N	Bolwarra	49 A 8	17 47	143 57	Georgetown	Etheridge, Mareeba
0118	ANNALY	N	Strathleven	63 D 2	16 24	143 45	Normanton	Mareeba
0119	ANNAN	N	Banks	50 A 7	15 36	145 15	Cooktown	Cook
0120	ANNANDALE	C	Raglan	11 C 5	24 06	150 30	Rockhampton	Banana
0121	ANNING	N	Chudleigh	46 A 8	19 50	144 02	Hughenden	Flinders
0122	ANSON	N	Hamilton	73 D 5	23 10	140 41	Boulia, Winton	Boulia, Diamantina

No.	PARISH	R. P. Dist.	County	Map Reference	Latitude Deg. Min.	Longitude Deg. Min.	Land Agents District	Local Authority
0123	ANSTEY	N	Rupert	59 A 5	21 02	142 39	Hughenden	Richmond
0124	ANTILL	N	Gladstone	28B B 3	19 32	147 27	Townsville	Burdekin
0125	ANTONY	C	Sandringham	72 D 2	24 29	139 13	Boulia	Diamantina
0126	ANTROBUS	N	Dulhunty	68 D 2	12 23	142 15	Torres	Cook
0127	APEX	CN	Cumberland	57 D 2	22 18	143 46	Longreach	Aramac, Winton
0128	APINA	N	Howitt	64 A 6	17 16	141 21	Normanton	Carpentaria
0129	APLIN	N	Dutton	43 A 3	20 40	144 08	Hughenden	Flinders
0130	APOLLO	N	Albion	60 D 6	21 24	142 17	Hughenden	Richmond
0131	APPLEBY	N	Nicholson	80 A 7	17 41	138 07	Burketown	Burke
0132	APSLEY	C	Clermont	24 C 3	22 42	147 36	Clermont	Belyando
0133	APURLU	C	Evora	36 B 3	24 14	145 28	Blackall	Blackall
0134	AQUILA	C	Murchison	25 C 8	21 59	149 38	Mackay	Broadsound
0135	ARABELLA	S	Ross	32 C 7	26 29	146 30	Charleville	Murweh
0136	ARALBA	N	Strathleven	63 C 1	16 05	143 35	Cooktown, Normanton	Cook, Mareeba
0137	ARANBANGA	S	Mackenzie	7 C 4	25 47	151 35	Gayndah	Gayndah
0138	ARAQUIN	N	Copperfield	46 A 4	18 58	144 13	Georgetown	Etheridge
0139	ARAWAN	N	Burke	78 D 4	18 48	139 29	Burketown	Burke
0140	ARBOUIN	N	Bolwarra	49 A 5	17 07	144 04	Cairns	Mareeba
0141	ARCADIA	C	Tingarra	17 D 1	25 14	148 50	Springsure	Bauhinia
0142	ARCAS	N	Brahe	76 D 1	20 05	139 28	Cloncurry	Mt. Isa
0143	ARCHER	C	Livingstone	11 C 2	23 22	150 36	Rockhampton	Livingstone, Rockhampton
0144	ARCOBA	S	Norley	52 C 2	27 31	143 27	Cunnamulla	Bulloo
0145	ARCOT	S	Clive	3 B 7	28 46	151 24	Inglewood	Inglewood
0146	ARCTURUS	C	Denison	20 B 3	24 03	148 27	Springsure	Bauhinia
0147	ARDAH	S	Fortescue	16 C 4	25 51	149 39	Taroom	Taroom
0148	ARDEN	N	Bolwarra	49 A 8	17 44	144 14	Georgetown	Mareeba
0149	ARDMORE	N	Buckingham	76 C 8	21 52	139 09	Cloncurry	Boulia
0150	ARDOCH	S	Bulloo	31 A 1	27 08	144 10	Charleville	Quilpie
0151	ARDROSSAN	N	Lynd	49 C 8	17 50	144 33	Cairns	Mareeba
0152	ARDUNO	N	Oaklands	64 B 7	17 41	141 28	Normanton	Carpentaria, Croydon
0153	ARGENTINE	N	Wilkie Gray	44 A 6	19 23	146 12	Townsville	Dalrymple
0154	ARGOON	C	Warbreccan	56B B 2	24 20	143 11	Jundah	Barcoo
0155	ARGUS	N	Manuka	59 C 8	21 51	143 27	Hughenden, Winton	Winton
0156	ARGYLL	C	Plantagenet	24 B 6	23 28	147 26	Springsure	Emerald
0157	ARGYLLA	N	Argylla	75 B 3	20 35	139 55	Cloncurry	Cloncurry
0158	ARIADNE	N	Dunbar	66 B 6	15 14	141 41	Normanton	Carpentaria
0159	ARICIA	C	Pakington	22 D 5	23 09	150 00	Rockhampton	Fitzroy
0160	ARIEL	N	Allison	60 A 7	21 35	141 17	Cloncurry	McKinlay
0161	ARIMA	S	Windula	54 A 7	26 34	142 34	Charleville	Quilpie
0162	ARKANSAS	S	Ross	32 D 7	26 40	146 58	Charleville	Murweh
0163	ARKARA	N	Strathleven	63 D 1	16 11	143 48	Cooktown, Normanton	Cook, Mareeba
0164	ARKARRA	N	Iffley	62 A 2	18 26	141 08	Normanton	Carpentaria
0165	ARMADILLA	S	Dublin	18 A 7	26 31	147 13	Roma	Murweh
0166	ARMSTRONG	N	Cardwell	45 B 1	18 05	145 23	Herberton	Herberton
0167	ARMYTAGE	S	Titheroo	52 C 6	28 23	143 29	Cunnamulla	Bulloo
0168	ARNO	C	Wolesey	56B D 4	24 48	143 47	Blackall	Isisford
0169	ARNOTT	N	Dulhunty	69 B 8	11 54	142 26	Torres	Cook
0170	AROS	S	Conbar	52 C 1	27 10	143 30	Charleville	Quilpie
0171	ARRA	NC	Douglas	43 B 5	21 05	144 21	Hughenden	Flinders
0172	ARRABURY	S	Pender	55 A 7	26 41	141 04	Charleville	Barcoo
0173	ARRAN	N	Weymouth	67 B 6	13 16	143 17	Torres	Cook
0174	ARRANMORE	CN	Albany	41 B 7	21 35	146 24	Clermont	Belyando, Dalrymple
0175	ARROLLA	N	Beaconsfield	75 D 4	20 50	140 56	Cloncurry	McKinlay
0176	ARRONGULLA	N	Lang	61 A 1	18 13	142 49	Georgetown	Etheridge
0177	ARTHURS SEAT	C	Flinders	10 C 6	24 17	151 42	Bundaberg	Miriam Vale
0178	ARUBIAL	S	Bulwer	8 A 8	25 56	150 03	Dalby	Murilla
0179	ARUKO	S	Tanbar	55 C 3	25 40	141 49	Charleville	Barcoo
0180	ARUNDEL	N	Sellheim	27 A 3	20 43	147 01	Bowen	Bowen
0181	ASCOT	N	Binburie	58 B 6	23 20	141 44	Winton	Winton
0182	ASHBOURNE	N	Oaklands	64 B 7	17 32	141 30	Normanton	Croydon
0183	ASHBY	S	Weringa	72 D 7	25 29	139 15	Boulia	Diamantina
0184	ASHINHURST	C	Belyando	21 A 1	23 42	147 00	Springsure	Jericho
0185	ASHOVER	N	Chatsworth	76 D 6	21 17	139 27	Cloncurry	Boulia, Cloncurry

Ashton - Balcomba

No.	PARISH	R. P. Dist.	County	Map Reference	Latitude Deg. Min.	Longitude Deg. Min.	Land Agents District	Local Authority
0186	ASHTON	N	Cardwell	45 D 3	18 37	145 50	Ingham	Dalrymple, Hinchinbrook
0187	ASLOCKTON	C	Coreena	39 B 6	23 23	145 20	Barcaldine	Aramac
0188	ASPASIA	N	Buller	78 B 2	18 20	138 34	Burketown	Burke
0189	ASTER	N	Wilkie Gray	45 D 6	19 23	145 56	Charters Towers, Townsville	Dalrymple
0190	ATHENRY	C	Farrar	56A B 1	24 10	141 41	Jundah	Diamantina
0191	ATHIS	NC	Sturt	74 B 8	23 54	138 35	Boulia	Diamantina
0192	ATHLONE	S	Auburn	8 D 6	26 19	150 51	Dalby	Chinchilla
0193	ATHOLL	N	Weymouth	67 B 5	13 07	143 15	Torres	Cook
0194	ATINA	S	Weramo	72 A 8	25 48	138 14	Boulia	Diamantina
0195	ATKINS	S	Labouchere	16 H 1	25 05	149 26	Taroom	Taroom
0196	ATNIE	N	Franklin	64 B 5	17 08	141 42	Normanton	Carpentaria
0197	ATTEMERA	N	Howitt	64 B 5	17 08	141 27	Normanton	Carpentaria
0198	ATTICA	S	Chesterton	18 B 1	25 09	147 22	Charleville	Murweh
0199	AUBEG	S	Gowan	33 A 2	25 22	145 02	Blackall	Quilpie
0200	AUBREY	C	Consuelo	20 A 6	25 01	148 14	Springsure	Bauhinia
0201	AUBURN	S	Wicklow	7 A 3	25 36	151 08	Gayndah	Mundubbera
0202	AUCKLAND	C	Clinton	10 A 4	23 52	151 13	Gladstone	Calliope, Gladstone
0203	AUDREY	N	Buller	78 C 1	18 04	138 58	Burketown	Burke
0204	AUGATHELLA	S	Orrery	32 C 4	25 53	146 36	Charleville	Murweh
0205	AUGUSTUS	N	Gregory	78 C 4	18 49	139 02	Burketown	Burke, Mt. Isa
0206	AURICHEN	S	Dublin	18 C 6	26 24	147 42	Roma	Booringa
0207	AURORA	N	Kynuna	60 C 8	21 48	142 03	Winton	McKinlay, Winton
0208	AUSTIN	N	Dulhunty	69 C 8	11 53	142 36	Torres	Cook
0209	AUTHORINGA	S	Ross	32 C 8	26 45	146 34	Charleville	Murweh
0210	AVELLA	S	Weramo	72 A 7	25 39	138 20	Boulia	Diamantina
0211	AVENUE	N	Canobie	77 C 7	19 35	140 30	Cloncurry	Cloncurry
0212	AVINGTON	C	Youranigh	36 A 3	24 02	145 07	Barcaldine	Barcaldine
0213	AVLONA	S	Weramo	72 B 7	25 40	138 34	Boulia	Diamantina
0214	AVOCA	S	Cavendish	6 A 7	26 37	152 13	Ipswich, Nanango	Esk, Nanango
0215	AVON	C	Bell	27 B 8	21 47	147 16	Clermont	Belyando, Bowen
0216	AVONMORE	C	Drummond	35 D 3	24 04	146 48	Springsure	Jericho
0217	AWDIN	N	Franklin	64 C 4	16 52	142 01	Normanton	Carpentaria
0218	AWRING	N	Lang	61 A 2	18 22	142 44	Georgetown	Etheridge
0219	AYLESBURY	N	Bolwarra	63 D 8	17 46	143 47	Georgetown	Etheridge
0220	AYLESFORD	N	Byerley	63 B 6	17 20	143 06	Normanton, Georgetown	Mareeba
0221	AYNSLEY	NC	Douglas	43 A 5	21 07	144 08	Hughenden	Flinders
0222	AYRSHIRE	N	Wokingham	59 A 8	21 56	142 38	Winton	Winton

B

0223	BACTON	N	Morstone	78 B 6	19 26	138 33	Burketown	Mt. Isa
0224	BADGERY	S	Marsh	4 D 5	28 10	150 56	Goondiwindi	Waggamba
0225	BAFFLE	C	Flinders	10 D 6	24 28	151 57	Bundaberg	Miriam Vale
0226	BAGOOR	N	Undilla	78 B 8	19 52	138 42	Burketown	Mt. Isa
0227	BAGOT	S	Rogers	13 D 1	27 08	149 45	Dalby	Tara
0228	BAGSHOT	N	Waverley	76 B 5	21 13	138 45	Cloncurry	Boulia
0229	BAGSTOWE	N	Percy	46 A 5	19 10	144 02	Georgetown	Etheridge
0230	BAILDON	N	Piturie	76 B 5	21 06	138 37	Cloncurry	Mt. Isa
0231	BAILEY	S	Rawbelle	10 A 8	24 54	151 04	Monto	Monto
0232	BAINBILLA	S	Waldegrave	13 A 1	27 01	149 09	Roma	Warroo
0233	BAINES	N	Burke	78 D 3	18 34	139 20	Burketown	Burke
0234	BAIRD	CN	Eurinye	71 A 1	24 04	139 52	Boulia	Diamantina
0235	BAKER	S	Ularunda	29 D 1	27 09	146 59	Roma	Murweh
0236	BAKEWELL	N	Chatsworth	75 A 6	21 17	139 37	Cloncurry	Cloncurry
0237	BAL	S	Titheroo	52 C 6	28 16	143 33	Cunnamulla	Bulloo
0238	BALACLAVA	C	Clinton	11 C 4	23 59	150 45	Gladstone	Calliope
0239	BALBI	N	Hamilton	73 C 5	23 05	140 20	Boulia	Boulia
0240	BALCARY	N	Toko	74 B 5	23 06	138 35	Boulia	Boulia
0241	BALCLUTHA	N	Hann	65 D 2	14 22	143 43	Cooktown	Cook
0242	BALCOMBA	C	Leura	22 C 6	23 25	149 39	Rockhampton	Livingstone

## Balda - Bargoon

No.	PARISH	R. P. Dist.	County	Map Reference	Latitude Deg. Min.	Longitude Deg. Min.	Land Agents District	Local Authority
0243	BALDA	N	Franklin	64 C 6	17 15	141 50	Normanton	Carpentaria
0244	BALDIKE	N	Lynd	49 B 7	17 31	144 23	Cairns	Mareeba
0245	BALFE	N	Griffith	42 D 2	20 17	145 53	Charters Towers	Dalrymple
0246	BALFOUR	S	Burenda	32 C 2	23 29	146 44	Charleville	Murweh
0247	BALFRON	N	Carrandotta	74 B 1	22 06	138 45	Cloncurry	Boulia
0248	BALGO	N	Yagoonya	64 A 3	16 33	141 21	Normanton	Carpentaria
0249	BALLIOL	N	Buller	78 B 1	18 11	138 42	Burketown	Burke
0250	BALKANS	S	Windula	54 A 8	26 51	142 42	Charleville	Quilpie
0251	BALLAGHMORE	N	Granada	75 C 2	20 13	140 35	Cloncurry	Cloncurry
0252	BALLAGNA	S	Belmore	14 D 5	28 13	149 01	Goondiwindi, St. George	Balonne, Waggamba
0253	BALLAL	S	Nebine	29 C 7	28 39	146 41	Cunnamulla	Paroo
0254	BALLAMOO	C	Humboldt	20 D 2	23 55	148 56	Rockhampton, Springsure	Bauhinia, Emerald, Duaringa
0255	BALLANDEAN	S	Bentinck	3 C 8	28 51	151 46	Stanthorpe	Stanthorpe
0256	BALLARD	C	Humboldt	20 C 1	23 35	148 39	Springsure	Duaringa, Emerald
0257	BALLAROO	S	Cogoon	14 C 2	27 16	148 35	Roma	Warroo
0258	BALLE	S	Waldegrave	16 C 8	26 57	149 35	Roma	Warroo
0259	BALLERA	S	Cooper	53 B 2	27 26	141 38	Cunnamulla	Bulloo
0260	BALLOGIE	S	Boondooma	7 C 6	26 19	151 35	Nanango	Wondai
0261	BALLOON	S	Auburn	8 D 6	26 25	150 51	Dalby	Chinchilla
0262	BALLYALLA	S	Wellington	31 D 4	27 52	144 48	Cunnamulla	Paroo
0263	BALLYMANA	S	Humeburn	30 A 3	27 35	145 09	Cunnamulla	Paroo
0264	BALLYMORE	S	Newcastle	8 B 3	25 44	150 30	Gayndah	Chinchilla
0265	BALMAHA	N	Carrandotta	74 C 1	22 04	138 55	Cloncurry	Boulia
0266	BALMORAL	S	Dublin	18 D 6	26 31	147 54	Roma	Booringa
0267	BALMORAL EAST	S	Dublin	17 A 7	26 32	148 00	Roma	Booringa
0268	BALONNE	S	Elgin	14 D 2	27 14	148 51	Roma	Warroo
0269	BALLOOHA	N	Manfred	62 A 8	19 51	141 19	Cloncurry	McKinlay
0270	BALTHAR	N	Warburton	60 A 8	22 01	141 13	Cloncurry	Cloncurry
0271	BALURGA	N	Balurga	66 D 4	14 55	142 15	Normanton	Cook
0272	BALZAC	N	Hamilton	73 C 4	22 56	140 27	Boulia	Boulia
0273	BAMPTON	C	Portland	37 C 2	23 51	144 30	Longreach	Ilfracombe
0274	BANANA	C	Ferguson	11 A 6	24 30	150 07	Rockhampton	Banana
0275	BAN BAN	S	Mackenzie	7 D 4	25 46	151 54	Gayndah	Gayndah
0276	BANCHORY	C	Rutledge	24 A 4	22 58	147 08	Clermont	Belyando
0277	BANDO	S	Bando	30 C 3	27 36	145 44	Cunnamulla	Paroo
0278	BANDOUR	C	Musgrave	57 D 7	23 33	143 9	Longreach	Longreach
0279	BANGALL	C	Cumberland	57 D 2	22 23	143 49	Longreach	Aramac
0280	BANIA	S	Yarrol	10 B 8	24 57	151 30	Bundaberg	Perry
0281	BANKSIA	C	Palmerston	12 A 5	22 36	150 07	Rockhampton	Livingstone
0282	BANKTON	N	Cardwell	45 C 1	18 01	145 38	Herberton, Innisfail	Cardwell, Herberton
0283	BANNOCKBURN	C	Bell	41 D 8	21 50	146 50	Clermont	Belyando
0284	BANSTEAD	N	Surrey	64 C 8	17 59	142 06	Normanton	Croydon
0285	BARABANBEL	S	Dublin	17 A 6	26 23	148 01	Roma	Booringa
0286	BARABARA	S	Mackenzie	7 B 4	25 50	151 25	Gayndah	Mundubbera
0287	BARABON	N	Richmond	59 C 4	20 56	143 32	Hughenden	Flinders
0288	BARADILLA	S	Dublin	18 C 7	26 33	147 30	Roma	Booringa
0289	BARALABA	S	Labouchere	8 A 2	25 17	150 08	Taroom & Rockhampton	Taroom Banana
0290	BARAMBAH	S	Fitzroy	6 A 6	26 19	152 05	Gympie, Nanango	Kilkivan, Murgon
0291	BARATARIA	CN	Maneroo	57 C 3	22 44	143 30	Longreach	Longreach
0292	BARBARA	N	Glenora	61 B 5	19 11	143 07	Hughenden, Normanton	Croydon
0293	BARCALDINE	C	Rodney	36 B 1	23 31	145 18	Barcaldine	Barcaldine
0294	BARCOMBE	C	Rutledge	24 B 2	22 26	147 21	Clermont	Belyando
0295	BARCOONIA	S	Conbar	52 B 2	27 22	143 08	Cunnamulla	Bulloo
0296	BARCOORAH	C	Paluma	39 B 3	22 33	145 20	Barcaldine	Aramac
0297	BARDELL	C	Rodney	40 C 5	23 14	144 27	Longreach	Ilfracombe, Longreach
0298	BARENYA	C	Uanda	43 A 7	21 32	144 13	Hughenden	Flinders
0299	BARFIELD	C	Ferguson	11 B 7	24 34	150 15	Rockhampton	Banana
0300	BARFORD	S	Burenda	32 B 3	25 36	146 27	Charleville	Murweh
0301	BARGERRO	S	Windula	54 A 7	26 44	142 41	Charleville	Quilpie
0302	BARGOON	S	Wellington	31 D 4	28 00	144 55	Cunnamulla	Paroo

## Bargunyah - Beatrice

No.	PARISH	R. P. Dist.	County	Map Reference	Latitude Deg. Min.	Longitude Deg. Min.	Land Agents District	Local Authority
0303	BARGUNYAH	S	Kennedy	15 C 1	27 08	147 46	Roma	Booringa
0304	BARINA	S	Pender	55 A 8	26 53	141 06	Charleville, Cunnamulla	Bulloo
0305	BARING	N	Lukin	66 D 2	14 27	142 25	Normanton	Cook
0306	BARKER	N	Philp	46 B 7	19 40	144 21	Georgetown, Hughenden	Dalrymple, Flinders
0307	BARKLY	N	Burke	78 D 1	18 14	139 11	Burketown	Burke
0308	BARKOOTHULLA	S	Langlo	33 C 4	25 55	145 30	Charleville	Murweh
0309	BARLOW	N	Dulhunty	68 D 1	12 14	142 21	Torres	Cook
0310	BARMAROO	S	Cooper	53 A 3	27 42	141 13	Cunnamulla	Bulloo
0311	BARMOYA	C	Livingstone	11 C 1	23 07	150 34	Rockhampton	Livingstone
0312	BARMUNDOO	C	Clinton	10 A 5	24 12	151 07	Gladstone	Calliope
0313	BARNARD	C	Kimberley	19 C 2	23 59	149 45	Rockhampton	Duarina
0314	BARNS	S	Cook	6 B 1	25 01	152 26	Bundaberg	Woongarra
0315	BAROLIN	S	Cook	9A B 3	24 50	152 26	Bundaberg	Woongarra
0316	BAROONDAH	S	Aberdeen	16 A 3	25 39	149 14	Roma, Taroom	Taroom
0317	BAROOTA	N	Copperfield	46 A 3	18 35	144 10	Georgetown	Etheridge
0318	BARRA	N	Lang	61 B 4	18 47	143 08	Georgetown	Etheridge
0319	BARRABA	N	Surrey	64 D 8	17 58	142 15	Normanton	Croydon
0320	BARRADEEN	S	Orrery	32 B 5	26 05	146 31	Charleville	Murweh
0321	BARRAGO	C	Mowarra	55 C 1	25 02	141 58	Jundah	Barcoo
0322	BARRANGA	C	Woorona	19 B 4	24 23	149 23	Rockhampton	Duarina
0323	BARRATTA	N	Gladstone	28B A 3	19 43	147 06	Townsville	Burdekin
0324	BARRETT	N	Wairuna	45 D 4	18 51	145 48	Ingham	Dalrymple, Hinchinbrook
0325	BARRINGTON	N	Dalrymple	42 C 1	20 08	145 37	Charters Towers	Dalrymple
0326	BARROLKA	S	Abbotsford	55 B 5	26 06	141 32	Charleville	Barcoo
0327	BARRON	N	Nares	48 B 5	17 16	145 29	Atherton	Atherton, Mareeba
0328	BARROW	S	Ward	1 B 4	27 56	153 20	Brisbane	Albert, Gold Coast
0329	BARRY	N	Ayrshire	57 C 3	22 35	143 29	Winton	Winton
0330	BARTEN	S	Cameron	53 B 7	28 44	141 43	Cunnamulla	Bulloo
0331	BARTLE FRERE	N	Nares	48 C 6	17 26	145 45	Atherton, Cairns, Innisfail	Eacham
0332	BARTSCH	S	Auburn	8 A 6	26 30	150 07	Dalby	Murilla
0333	BARUN	C	Eyre	72 A 5	25 03	138 06	Boulia	Diamantina
0334	BARWIDGEE	N	Wonomo	78 A 8	19 44	138 07	Burketown	Mt. Isa
0335	BASALT	N	Dalrymple	42 B 1	20 01	145 23	Charters Towers	Dalrymple
0336	BASING	N	Strathleven	65 C 8	15 58	143 16	Normanton	Cook, Mareeba
0337	BASLOW	N	Chatsworth	76 D 6	21 27	139 27	Cloncurry	Cloncurry
0338	BASSETT	N	Carlisle	25 A 5	21 05	149 07	Mackay	Pioneer
0339	BASTI	N	Warburton	58 A 2	22 20	141 09	Winton	Boulia, Cloncurry
0340	BATAVIA	N	Weipa	68 C 1	12 08	142 00	Torres	Cook
0341	BATEMAN	N	Koolatah	66 C 6	15 29	142 09	Normanton	Carpentaria
0342	BATES	N	Dulhunty	67 A 2	12 14	142 34	Torres	Cook
0343	BATHAMPTON	C	Clermont	24 B 4	22 47	147 29	Clermont	Belyando
0344	BATHWICK	N	Lukin	66 C 3	14 34	142 08	Normanton	Cook
0345	BATTERSEA	N	Koolatah	66 B 4	14 54	141 44	Normanton	Carpentaria
0346	BATTERY	C	Mitchell	37 D 6	24 45	144 55	Blackall	Blackall
0347	BATTLE CAMP	N	Banks	51 C 6	15 22	144 39	Cooktown	Cook
0348	BAUHINIA	C	Bauhinia	19 B 5	24 34	149 19	Rockhampton	Duarina
0349	BAWOING	N	Savannah	62 C 6	19 22	142 09	Hughenden	Carpentaria, McKinlay
0350	BAYFIELD	C	Palmerston	12 C 6	22 49	150 41	Rockhampton	Livingstone
0351	BAYKOOL	S	Langlo	33 C 4	25 45	145 31	Charleville	Murweh, Tambo
0352	BAYROWAH	S	Kyabra	54 B 4	25 51	143 03	Charleville	Quilpie
0353	BAYSWATER	S	Glanworth	33 C 2	25 28	145 35	Blackall	Murweh, Tambo
0354	BAYWULLA	S	Yarrol	7 B 1	25 05	151 25	Bundaberg	Perry
0355	BAZAIN	N	O'Connell	45 C 6	19 28	145 38	Charters Towers	Dalrymple
0356	BAZLEY	N	Shelburne	67 A 2	12 18	142 48	Torres	Cook
0357	BEACH	N	Fielding	62 B 4	18 55	141 41	Normanton, Cloncurry	Carpentaria, Croydon
0358	BEACONSFIELD	C	Rodney	40 C 6	23 17	144 36	Longreach	Ilfracombe
0359	BEAL	S	Haddon	55 A 4	25 53	141 21	Charleville	Barcoo
0360	BEALLAH	S	Kyabra	54 A 6	26 16	142 52	Charleville	Quilpie
0361	BEAMES	N	Burke	80 D 8	17 57	139 18	Burketown	Burke
0362	BEAPEO	N	Hodgkinson	49 D 5	17 04	144 46	Cairns	Mareeba
0363	BEATRICE	C	Vergemont	56B B 1	24 10	142 55	Jundah, Longreach	Barcoo

## Beuaraba - Bengeacca

No.	PARISH	R.P. Dist.	County	Map Reference	Latitude Deg. Min.	Longitude Deg. Min.	Land Agents District	Local Authority
0364	BEAUARABA	S	Aubigny	3 C 3	27 41	151 35	Toowoomba	Pittsworth
0365	BEAUCHAMP	C	Claude	21 A 4	24 23	147 11	Springsure	Bauhinia, Emerald
0366	BEAUDESERT	S	Ward	2 D 5	28 03	152 59	Brisbane	Beaudesert
0367	BEAUFORT	S	Waldegrave	17 D 6	26 29	148 55	Roma	Bungil
0368	BECKER	S	Kyrunda	52 B 6	28 22	143 03	Cunnamulla	Bulloo
0369	BECKETT	N	Coen	66 D 1	14 04	142 17	Normanton	Cook
0370	BECKFORD	N	Hillalong	26 B 4	20 56	148 19	Mackay	Bowen, Mirani
0371	BEDDOE	C	Uanda	43 B 5	21 16	144 27	Hughenden	Flinders
0372	BEDE	C	Gayundah	39 D 2	22 19	145 47	Barcaldine	Aramac
0373	BEDFORD	N	Woura	43 C 4	20 44	144 36	Hughenden	Flinders
0374	BEDOURIE	C	Eurinye	72 D 2	24 20	139 29	Boullia	Diamantina
0375	BEDRULE	N	Georgina	73 A 4	22 57	139 32	Boullia	Boullia
0376	BEEANTHA	N	Saxby	60 D 2	20 17	142 14	Hughenden	McKinlay
0377	BEEBO	S	Clive	4 D 7	28 41	150 59	Inglewood	Inglewood
0378	BEECHAL	S	Humeburn	30 A 1	27 05	145 04	Charleville	Quilpie
0379	BEECHWORTH	N	Wills	73 A 5	23 04	139 51	Boullia	Boullia
0380	BEEBURRAH	CN	Mayne	56B A 1	24 07	142 41	Jundah	Barcoo
0381	BEENBOONA	C	Albany	41 C 8	21 50	146 34	Clermont	Belyando
0382	BEEONY	N	Morstone	78 A 4	18 55	138 19	Burketown	Mt. Isa
0383	BEERON	S	Newcastle	7 B 4	25 57	151 16	Gayndah	Mundubbera
0384	BEERWAH	S	Canning	6 D 8	26 56	152 58	Brisbane	Caboolture, <del>Landsborough - Caboolture</del> Cook
0385	BEEVOR	N	Dulhunty	68 D 2	12 24	142 27	Torres	Diamantina
0386	BEEYA	SC	Daroo	71 C 5	25 13	140 34	Charleville, Jundah	Diamantina
0387	BEGEE	N	Talawanta	77 B 2	18 29	140 02	Burketown	Carpentaria
0388	BEHOOL	S	Glanworth	33 C 2	25 20	145 43	Blackall	Tambo
0389	BEILBA	S	Westgrove	17 D 3	25 37	148 54	Roma	Bungil
0390	BEINBER	S	Cassillis	29 D 6	28 20	146 46	Cunnamulla	Paroo
0391	BELAR	S	Noorama	29 A 7	28 35	146 13	Cunnamulla	Paroo
0392	BELASSO	C	Currawilla	56A A 2	24 27	141 16	Jundah	Diamantina
0393	BELBER	N	Franklin	64 C 3	16 44	141 56	Normanton	Carpentaria
0394	BELCONG	C	Talbot	23 A 5	23 03	148 11	Clermont	Peak Downs
0395	BELILLA	S	Curralle	55 C 6	26 19	142 06	Charleville	Barcoo, Quilpie
0396	BELING	N	Kamileroi	77 A 5	19 11	139 39	Burketown, Cloncurry	Burke
0397	BELL	S	Lytton	7 A 8	26 59	151 08	Dalby	Wambo
0399	BELLABAD	C	Coreena	39 B 5	23 12	145 23	Barcaldine	Aramac
0400	BELLALIE	S	Windula	52 A 1	27 04	142 52	Charleville	Bulloo, Quilpie
0401	BELLANDA	N	Dutton	59 D 3	20 38	143 43	Hughenden	Flinders
0402	BELLENDEN KER	N	Nares	48 D 6	17 20	145 54	Atherton, Cairns	Eacham, Mulgrave
0403	BELLERA	S	Kyrunda	52 B 5	28 01	142 59	Cunnamulla	Bulloo
0404	BELLEVUE	N	Richmond	59 C 5	21 05	143 17	Hughenden	Flinders, Richmond
0405	BELLFIELD	C	Wolseley	56B C 2	24 22	143 36	Longreach	Barcoo
0406	BELLKATE	N	Kynuna	60 C 7	21 42	141 46	Winton	McKinlay
0407	BELLROSE	S	Orrery	32 C 5	26 12	146 43	Charleville	Murweh
0408	BELMONT	C	Dawson	11 B 8	24 47	150 21	Rockhampton, Theodore	Banana
0409	BELPER	N	Koolatah	66 B 5	15 04	141 44	Normanton	Carpentaria
0410	BELTRAM	S	Nickavilla	34 C 5	26 16	144 35	Charleville	Quilpie
0411	BELVOIR	C	Mitchell	37 B 4	24 19	144 26	Blackall	Isisford
0412	BELYANNA	S	Wellington	31 D 5	28 16	144 54	Cunnamulla	Paroo
0413	BEMBIL	S	Auburn	8 D 5	26 14	150 57	Dalby	Chinchilla
0414	BENANGA	S	Wyara	31 A 7	28 36	144 08	Cunnamulla	Bulloo
0415	BENARES	N	Warburton	73 D 2	22 25	140 47	Boullia	Boullia
0416	BEN CASTLE	S	Pender	55 B 7	26 46	141 31	Cunnamulla	Bulloo
0417	BEN CHALLUM	S	Pender	53 A 1	27 12	141 22	Cunnamulla	Bulloo
0418	BENDEE	S	Mungallala	29 D 5	28 05	146 53	Cunnamulla	Paroo
0419	BENDEMERE	S	Waldegrave	16 B 7	26 31	149 26	Roma	Bendemere
0420	BENDENA	S	Cassillis	29 B 5	28 06	146 25	Cunnamulla	Paroo
0421	BEN DHU	S	Pender	53 B 1	27 16	141 31	Cunnamulla	Bulloo
0422	BENDIDEE	S	Marsh	4 C 6	28 17	150 33	Goondiwindi	Waggamba
0423	BENGALLA	S	Marsh	4 C 7	28 38	150 39	Goondiwindi, Inglewood	Waggamba
0424	BENGALLA	S	Waldegrave	17 C 6	26 18	148 37	Roma	Bungil
0425	BENGEACCA	N	Amaroo	74 C 6	23 24	139 06	Boullia	Boullia, Diamantina

## Beninbi - Bindebango

No.	PARISH	R. P. Dist.	County	Map Reference	Latitude Deg. Min.	Longitude Deg. Min.	Land Agents District	Local Authority
0426	BENINBI	S	Mackenzie	7 C 4	25 55	151 41	Gayndah	Gayndah, Wondai
0427	BENLEITH	C	Ferguson	19 D 3	24 11	149 54	Rockhampton	Banana
0428	BEN LOMOND	N	Herbert	26 B 1	20 13	148 24	Bowen	Bowen, Proserpine, <del>W</del>
0429	BEN LUI	S	Pender	55 B 8	26 55	141 30	Cunnamulla	Bulloo
0430	BENMORE	C	Leura	22 C 5	23 07	149 36	Rockhampton	Livingstone
0431	BENNETT	S	Rogers	4 B 1	27 12	150 21	Dalby	Tara
0432	BENTH	N	Nash	76 B 4	20 53	138 35	Cloncurry	Mt. Isa
0433	BENTLEY	S	Fortescue	8 A 3	25 42	150 02	Taroom	Taroom
0434	BEOR	N	Elphinstone	44 D 6	19 23	146 53	Townsville	City Townsville, Thuringowa
0435	BEPO	N	Manfred	60 C 2	20 24	141 53	Hughenden	McKinlay
0436	BERALGAL	S	Maranoa	14 A 3	27 40	148 06	St. George	Balonne, Warroo
0437	BERBETH	C	Talbot	23 A 5	23 10	148 09	Clermont	Peak Downs
0438	BERELLA	S	Windula	54 B 7	26 44	143 01	Charleville	Quilpie
0439	BERESFORD	C	Rutledge	38 D 3	22 33	146 52	Clermont	Belyando
0440	BERGIN	S	Ularunda	29 D 1	27 00	146 58	Charleville	Murweh
0441	BERKAN	N	Hamilton	73 C 4	22 59	140 39	Boulia	Boulia
0442	BERKELEY	N	Strathmore	63 A 6	17 23	142 40	Normanton	Mareeba
0443	BERKSHIRE	SC	Nive	35 D 6	24 59	146 55	Springsure, Blackall	Bauhinia, Murweh
0444	BERMONDSEY	S	Glanworth	33 D 2	25 18	145 52	Blackall	Tambo
0445	BERNARD	C	Mowarra	56A C 4	24 55	141 51	Jundah	Barcoo
0446	BERNEY	N	Dulhunty	67 A 2	12 23	142 38	Torres	Cook
0447	BERRIEDALE	C	Wooroolah	36 B 6	24 53	145 17	Blackall	Blackall
0448	BERRIGURRA	C	Humboldt	23 C 6	23 25	148 45	Springsure	Duarina
0449	BERRIMA	N	Esmeralda	62 D 3	18 40	142 24	Normanton	Croydon
0450	BERRINGO	C	Vergemont	56B B 1	24 12	143 16	Longreach	Longreach
0451	BERRY PARK	N	Clarke	46 D 5	19 16	144 47	Charters Towers	Dalrymple
0452	BERTEELA	S	Pitteroo	53 D 8	28 53	142 23	Cunnamulla	Bulloo
0453	BERTRAM	C	Wolseley	56B C 3	24 41	143 37	Blackall	Barcoo, Isisford
0454	BERWICK	N	Cardwell	44 A 4	18 46	146 02	Ingham	Hinchinbrook
0455	BETA	C	Beaufort	35 B 1	23 43	146 26	Springsure Barcaldine	Jericho
0456	BETHELL	N	Shelburne	67 A 2	12 26	142 48	Torres	Cook
0457	BETOOTA	S	Daroo	71 D 7	25 43	140 46	Charleville	Diamantina
0458	BETTERLEY	N	Wonomo	76 B 2	20 16	138 36	Cloncurry	Mt. Isa
0459	BETTS	N	Wongalee	43 B 3	20 29	144 20	Hughenden	Flinders
0460	BEVANDALE	C	Clermont	24 B 5	23 11	147 21	Clermont	Belyando, Peak Downs
0461	BEVERLEY	N	Carlisle	25 D 6	21 21	149 45	Mackay	Sarina, Broadsound
0462	BEXHILL	CS	Tambo	36 D 6	24 48	145 57	Blackall	Tambo
0463	BIARRA	S	Cavendish	2 B 1	27 06	152 20	Ipswich	Esk
0464	BICKHAM	N	Oaklands	64 B 6	17 22	141 42	Normanton	Carpentaria
0465	BIDDENHAM	S	Orrery	32 B 4	25 52	146 26	Charleville	Murweh
0466	BIDDULPH	C	Buckland	21 C 5	24 36	147 44	Springsure	Bauhinia
0467	BIDGEL	S	Elgin	13 B 3	27 38	149 19	St. George	Balonne, Warroo
0468	BIDNA	N	Wondoola	77 D 4	18 56	140 40	Cloncurry	Carpentaria
0469	BIDWILL	S	March	6 C 3	25 39	152 43	Maryborough	Maryborough, Tiaro,
0470	BIERBANK	S	Paroo	33 A 7	26 44	145 06	Charleville	Quilpie
0471	BIGIE	N	Kamileroi	77 A 5	19 06	139 31	Burketown	Burke
0472	BILERAN	N	Kamileroi	77 A 5	19 07	139 51	Cloncurry, Burketown	Burke
0473	BILLA BILLA	S	Carnarvon	4 B 5	28 12	150 20	Goondiwindi	Waggamba
0474	BILLGOLLA	N	Tate	46 C 1	18 13	144 40	Georgetown	Etheridge
0475	BILLIN	S	Bundara	18 B 4	25 49	147 19	Roma	Booringa
0476	BILLOELA	S	Fortescue	8 A 4	25 46	150 10	Taroom	Taroom
0477	BIMBA	N	Glenora	61 A 4	18 51	142 51	Normanton	Croydon
0478	BIMERA	C	Wolseley	56B C 2	24 14	143 26	Jundah, Longreach	Barcoo
0479	BIMURRA	N	Sellheim	27 B 5	21 03	147 27	Bowen	Bowen
0480	BINBIAN	S	Bulwer	8 A 8	26 49	150 04	Dalby	Murilla
0481	BINBURIE	N	Mayne	58 D 7	23 42	142 17	Jundah, Winton	Barcoo
0482	BINDA	S	Mungallala	15 A 4	27 47	147 14	St. George	Booringa
0483	BINDANGO	S	Waldegrave	17 B 6	26 19	148 26	Roma	Bungil
0484	BINDEBANGO	S	Tomoo	15 B 4	27 47	147 28	Roma, St. George	Booringa



Bindyego - Bobah

No.	PARISH	R. P. Dist.	County	Map Reference	Latitude Deg. Min.	Longitude Deg. Min.	Land Agents District	Local Authority
0485	BINDYEGO	S	Waldegrave	17 B 6	26 29	148 18	Roma	Booringa, Bungil
0486	BINFIELD	N	Windsor	73 B 2	22 24	139 56	Boullia	Boullia
0487	BINGERA	S	Cook	9A B 4	25 02	152 16	Bundaberg	Isis, Woongarra
0488	BINGEYRANG	S	Derby	4 C 3	27 40	150 31	Dalby	Tara
0489	BINGHAM	S	March	6 D 2	25 25	152 52	Maryborough	Hervey Bay
0490	BINGMANN	S	Rawbelle	11 D 8	24 48	150 53	Monto	Monto
0491	BINJOUR	S	Bowen	7 B 3	25 33	151 29	Gayndah	Gayndah, Mundubbera
0492	BINKEY	S	Auburn	8 A 6	26 21	150 11	Dalby	Murilla
0493	BINUNG	N	Malwa	73 C 6	23 23	140 28	Boullia	Diamantina
0494	BINYO	N	Hann	65 C 2	14 18	143 35	Cooktown	Cook
0495	BIRA BIRA	S	Rosebery	72 C 8	25 55	138 52	Boullia	Diamantina
0496	BIRDWOOD	N	Ryerley	63 B 6	17 20	143 16	Normanton, Georgetown	Mareeba
0497	BIRKENHEAD	N	Esmeralda	62 C 2	18 24	142 05	Normanton	Croydon
0498	BIRKHEAD	C	Tambo	35 B 4	24 21	146 17	Blackall	Blackall, Tambo
0499	BIRACANIA	C	Towerhill	43 C 8	21 53	144 44	Hughenden	Flinders
0500	BIRRALEE	N	Drake	27 D 3	20 42	147 54	Bowen	Bowen
0501	BISSETT	N	Mueller	78 A 1	18 10	138 20	Burketown	Burke
0502	BITWON	N	Melville	51 D 4	14 50	144 53	Cooktown	Cook
0503	BIVRAMBLA	N	Granada	75 B 1	20 00	140 09	Cloncurry	Cloncurry
0504	BLACK	N	Esmeralda	62 D 2	18 23	142 25	Normanton, Georgetown	Croydon, Etheridge
0505	BLACKALL	C	Tambo	36 B 4	24 25	145 28	Blackall	Blackall
0506	BLACKBOY	C	Wooroona	19 B 4	24 16	149 24	Rockhampton	Duarina
0507	BLACKBULL	N	Oaklands	64 B 8	18 00	141 39	Normanton	Croydon
0508	BLACKCAP	N	Percy	46 A 6	19 19	144 00	Georgetown	Etheridge
0509	BLACKDOWN	N	Bolwarra	63 D 5	17 02	143 58	Cairns	Mareeba
0510	BLACKETT	N	Dulhunty	68 D 3	12 33	142 22	Torres	Cook
0511	BLACKPRIARS	N	Wilkie Gray	44 A 5	19 02	146 10	Ingham, Townsville	Dalrymple
0512	BLACKHEATH	N	Gladstone	44 D 8	19 50	147 00	Townsville	Burdekin
0513	BLACK JACK	N	Davenport	41 A 1	20 11	146 11	Charters Towers	Dalrymple
0514	BLACKMAN	C	Dawson	8 A 2	25 21	150 12	Taroom	Banana
0515	BLACKMORE	N	Wairuna	45 D 4	19 00	145 49	Ingham	Dalrymple
0516	BLACK ROCK	N	Mayne	58 C 7	23 32	142 04	Winton	Winton
0517	BLACKROD	C	Leura	22 C 6	23 17	149 36	Rockhampton	Livingstone
0518	BLACKTOP	N	Tate	46 B 2	18 21	144 24	Georgetown	Etheridge
0519	BLACKTOWN	N	Woolgar	61 B 8	19 53	142 56	Hughenden	Richmond
0520	BLACKWATER	C	Humboldt	20 D 1	23 37	148 50	Rockhampton, Springsure	Duarina, Emerald
0521	BLACKWELL	N	Victor	61 C 4	18 57	143 24	Georgetown	Etheridge
0522	BLACKWOOD	CN	Cumberland	59 D 7	21 42	143 43	Hughenden	Flinders
0523	BLADENSBURG	N	Ayrshire	57 E 3	22 32	142 56	Winton	Winton
0524	BLAIR ATHOL	C	Clermont	24 B 3	22 42	147 30	Clermont	Belyando
0525	BLAIRGOWRIE	N	Dutton	59 D 3	20 33	143 44	Hughenden	Flinders
0526	BLAKE	N	Dulhunty	68 D 1	12 05	142 26	Torres	Cook
0527	BLANC	SC	Gowan	33 A 1	25 07	145 03	Blackall	Blackall
0528	BLAND	C	Gayundah	39 B 3	22 36	145 29	Barcaldine	Aramac
0529	BLANE	N	Dulhunty	68 D 3	12 34	142 30	Torres	Cook
0530	BLENCOE	N	Cardwell	45 C 1	18 07	145 35	Herberton	Herberton
0531	BLENHEIM	S	Churchill	2 B 3	27 36	152 20	Ipswich	Gatton, Laidley
0532	BLETCHINGTON	N	Davenport	41 A 2	20 26	146 14	Charters Towers	Dalrymple
0533	BLIGH	S	Paroo	33 A 7	26 32	145 13	Charleville	Quilpie
0534	BLOODWOOD	S	Cooper	53 B 4	27 58	141 39	Cunnamulla	Bulloo
0535	BLOOMFIELD	N	Solander	48 A 1	16 04	145 09	Cairns	Cook, Douglas
0536	BLOOMSBURY	N	Carlisle	26 C 3	20 40	148 38	Mackay	Pioneer
0537	BLUE BUSH	N	Nash	76 A 3	20 40	138 07	Cloncurry	Mt. Isa
0538	BLUFF	S	Dublin	18 C 5	26 07	147 38	Roma	Booringa
0539	BLYTHDALE	S	Waldegrave	17 D 7	26 31	149 00	Roma	Bungil
0540	BOAH	S	Belmore	14 B 6	28 29	148 21	St. George	Balonne
0541	BOANBIRRA	S	Nebine	15 A 6	28 30	147 05	St. George	Balonne
0542	BOANDA	N	Allison	60 A 4	21 00	141 05	Cloncurry	McKinlay
0543	BOBAH	N	Woolgar	61 A 6	19 21	142 41	Hughenden	Croydon

Bockemurray - Boonnahbah

No.	PARISH	R. P. Dist.	County	Map Reference	Latitude Deg. Min.	Longitude Deg. Min.	Land Agents District	Local Authority
0544	BOCKEMURRY	S	Fortescue	8 B 4	25 46	150 20	Taroom	Taroom
0545	BODUMBA	S	Bentinck	3 B 6	28 18	151 25	Inglewood	Inglewood
0546	BOGANDILLA	S	Bulwer	16 C 6	26 28	149 45	Dalby	Bendemere, Murilla
0547	BOGIRIA	S	Belmore	15 D 8	28 55	147 47	St. George	Balonne
0548	BOHLE	N	Elphinstone	44 C 5	19 16	146 40	Townsville	Thuringowa
0549	BOINIA	CS	Mowarra	55 B 1	25 03	141 45	Jundah	Barcoo
0550	BOLINGBROKE	N	Drake	27 C 5	21 08	147 42	Bowen	Bowen
0551	BOLLARANGA	S	Carnarvon	13 D 7	28 35	149 49	Goondiwindi	Waggamba
0552	BOLLON	S	Belmore	15 B 5	28 01	147 26	St. George	Balonne
0553	BOLSOVER	N	Merlin	75 C 7	21 33	140 34	Cloncurry	Cloncurry
0554	BOLTON	N	Koolatah	66 C 5	15 06	142 03	Normanton	Carpentaria
0555	BOLWARRA	N	Bolwarra	49 A 6	17 25	144 05	Cairns	Mareeba
0556	BOMPA	C	Clinton	10 B 7	24 36	151 22	Gladstone	Calliope
0557	BONAVENTURA	N	Herbert	26 C 3	20 31	148 36	Bowen	<del>Proserpine</del> Whitsunday
0558	BONAVISTA	C	Barcoo	37 A 6	24 49	144 14	Blackall	Isisford
0559	BONG BONG	N	Carlisle	26 C 6	21 20	148 45	Mackay	Mirani
0560	BONICORDI	C	Bell	41 D 8	21 46	146 57	Clermont	Belyando
0561	BONNANES	C	Warbreccan	56B B 2	24 28	143 07	Jundah	Barcoo
0562	BONNA VONNA	S	Cassillis	29 B 4	27 58	146 28	Cunnamulla	Paroo
0563	BONNIE DOON	C	Humboldt	23 D 6	23 27	148 55	Rockhampton, Springsure	Duaringa
0564	BONNOR	N	Tate	49 A 8	17 57	144 10	Georgetown	Etheridge, Mareeba
0565	BONSHAW	S	Clive	47B A 1	29 05	151 20	Inglewood	Inglewood
0566	BONUS DOWNS	S	Kennedy	18 C 7	26 40	147 40	Roma	Booringa
0567	BOOBARA	S	Humeburn	30 B 3	27 35	145 18	Cunnamulla	Paroo
0568	BOOCAN	N	Yagoonya	64 B 3	16 39	141 29	Normanton	Carpentaria
0569	BOODERY	N	Mueller	78 A 2	18 25	138 07	Burketown	Mt. Isa
0570	BOOGAH	S	Belmore	15 B 6	28 21	147 26	St. George	Balonne
0571	BOOGANA	S	McKinlay	34 A 4	25 56	144 13	Charleville, Blackall	Quilpie
0572	BOOIE	S	Fitzroy	6 A 7	26 32	152 00	Nanango	Kingaroy, Nanango
0573	BOOKA	S	Pitteroo	52 A 8	28 53	142 51	Cunnamulla	Bulloo
0574	BOOKALONG	S	Belmore	14 B 7	28 37	148 23	St. George	Balonne
0575	BOOKIN	N	Hann	65 D 3	14 34	143 44	Cooktown, Normanton	Cook
0576	BOOKOOR	N	Carpentaria	79 B 8	17 48	140 14	Burketown, Normanton	Carpentaria
0577	BOOLBIE	N	Woodstock	58 B 1	22 09	141 38	Winton	Winton
0578	BOOLBUNDA	S	Bowen	7 C 1	25 03	151 42	Bundaberg	Kolan
0579	BOOLBUNG	C	Wooroona	20 C 4	24 21	148 50	Springsure	Bauhinia
0580	BOOLBURRA	C	Pakington	19 D 2	23 46	149 50	Rockhampton	Duaringa
0581	BOOLGAL	S	Wicklow	8 D 2	25 27	150 55	Monto	Eidsvold
0582	BOOLIGAR	S	Belmore	14 B 7	28 42	148 16	St. George	Balonne
0583	BOOLOOROO	C	Farrar	56A D 1	24 08	142 21	Jundah	Barcoo
0584	BOOMARRA	N	Canobie	77 C 6	19 21	140 35	Cloncurry	Cloncurry
0585	BOOMBAH	S	Belmore	14 C 5	28 12	148 39	St. George	Balonne
0586	BOOMER	C	Leura	22 D 6	23 24	149 47	Rockhampton	Fitzroy, Livingstone
0587	BOOMERANG	N	Chataway	41 B 5	21 06	146 25	Charters Towers	Dalrymple
0588	BOOMETHERA	N	Tate	46 B 1	18 13	144 20	Georgetown	Etheridge
0589	BOOMI	S	Belmore	15 B 7	28 35	147 28	St. George	Balonne
0590	BOOMPA	S	Lennox	6 A 3	25 40	152 06	Maryborough	Woocoo
0591	BOON	C	Mitchell	37 C 4	24 19	144 47	Blackall	Blackall
0592	BOONAL	N	Wonomo	76 A 1	20 04	138 20	Cloncurry	Mt. Isa
0593	BOONANGA	S	Carnarvon	13 B 7	28 32	149 32	Goondiwindi	Waggamba
0594	BOONARA	S	Mackenzie	6 A 5	26 03	152 04	Gympie	Kilkivan
0595	BOONDA	N	Wrotham	49 B 4	16 48	144 29	Cairns	Mareeba
0596	BOONDANDILLA	S	Derby	4 C 4	27 50	150 38	Goondiwindi	Tara, Waggamba
0597	BOONDOOK	S	Windula	54 A 6	26 27	142 47	Charleville	Quilpie
0598	BOONDOOMA	S	Boondooma	7 A 5	26 14	151 09	Nanango	Wondai
0599	BOONDOON	S	McKinlay	34 D 3	25 45	144 51	Charleville	Quilpie
0600	BOONENNE	S	Fitzroy	7 C 7	26 36	151 44	Nanango	Kingaroy
0601	BOONGOONDOO	C	Coreena	39 D 5	23 04	145 49	Barcaldine	Jericho
0602	BOONIMBA	S	Mackenzie	7 D 4	25 52	151 50	Gympie	Kilkivan
0603	BOONNAHBAH	S	Ward	1 B 3	27 46	153 24	Brisbane	Albert

## Boorama - Boyne

No.	PARISH	R.P. Dist.	County	Map Reference	Latitude Deg. Min.	Longitude Deg. Min.	Land Agents District	Local Authority
0604	BOORAMA	N	Allison	60 A 6	21 25	141 04	Cloncurry	McKinlay
0605	BOORANGHOOP	C	Drummond	35 C 4	24 14	146 29	Springsure	Jericho
0606	BOORARA	S	Numalla	31 B 7	28 37	144 22	Cunnamulla	Bulloo
0607	BOORGOM	C	Clinton	10 A 5	24 05	151 05	Gladstone	Calliope
0608	BOOROOMAN	N	Woura	43 D 4	20 45	144 55	Hughenden	Flinders
0609	BOOROONDOO	S	Pring	4 B 4	27 50	150 22	Goondiwindi	Waggamba
0610	BOOTHA	C	Musgrave	57 B 6	23 20	143 10	Longreach	Longreach
0611	BOOTHBY	N	Dulhunty	67 A 2	12 32	142 39	Torres	Cook
0612	BOOTHULLA	S	Paroo	33 A 6	28 22	145 12	Charleville	Quilpie
0613	BOUBYJAN	S	Mackenzie	7 D 4	25 54	151 59	Gympie	Kilkivan
0614	BOOWONGA	N	Toko	74 A 3	22 36	138 16	Boulia, Cloncurry	Boulia
0615	BOOYAL	S	Cook	6 A 1	25 06	152 03	Bundaberg	Isis
0616	BORAH	S	Cogoon	14 C 1	27 06	148 46	Roma	Warroo
0617	BORALGA	N	Mosman	51 B 6	15 19	144 23	Cooktown	Cook
0618	BORAN	S	Humeburn	31 C 1	27 12	144 40	Charleville	Quilpie
0619	BORANIA	S	Wicklow	2 C 2	25 32	150 30	Monto	Eidsvold
0620	BOREA	S	Burenda	32 D 4	25 48	146 53	Charleville	Murwen
0621	BORIEL	N	Shelburne	69 C 3	11 46	142 47	Torres	Cook
0622	BORGERA	S	Belmore	15 C 4	27 55	147 47	St. George	Baionne
0623	BORILLA	S	Yarrol	19 B 3	24 46	151 26	Bundaberg	Kolan, Monto
0624	BORNEO	N	Hodgkinson	46 A 5	17 13	145 00	Cairns	Mareeba
0625	BORODINO	N	Strathmore	64 D 5	17 22	142 16	Normanton	Carpentaria,
0626	BOROSTON	N	Philp	46 C 5	19 29	144 35	Charters Towers,	Mareeba
0627	BORTHWICK	N	Carrandotta	74 B 1	22 14	138 39	Georgetown,	St. Dalrymple
0628	BORWICK	N	Brighton	58 D 4	22 46	14 29	Cloncurry	Boulia
0629	BOSCAWEN	N	Maranje	64 D 1	16 11	142 30	Normanton	Carpentaria
0630	BOSISSIO	S	Wyara	52 D 3	28 53	143 43	Cunnamulla	Bulloo
0631	BOSLEY	N	Buckingham	78 A 1	22 16	139 44	Cloncurry	Boulia,
0632	BOSTOCK	N	Oondooroo	59 B 3	21 54	143 06	Winton	Winton
0633	BOSTON	N	Woura	42 A 3	20 47	145 06	Hughenden	Flinders
0634	BOSWORTH	CS	Thunda	54 C 2	25 16	143 18	Charleville	Barcoo
0635	BOTHWELL	C	Barcoo	56B D 3	24 40	143 53	Blackall	Isisford
0636	BOTHWICK	S	Warrong	13 C 2	25 23	147 37	Roma	Booringa
0637	BOUGHTON	C	Currawilla	56A A 3	24 46	141 11	Jundah	Barcoo
0638	BOULDERCOMBE	C	Livingstone	11 B 3	23 32	150 26	Rockhampton	Fitzroy
0639	BOULIA	N	Wills	73 B 4	22 53	139 53	Boulia	Boulia
0640	BOULOGNE	N	Sturt	74 B 6	23 22	138 36	Boulia	Boulia
0641	BOUNDARY	N	Griffith	42 C 3	20 37	145 41	Charters Towers	Dalrymple
0642	BOUNTIFUL	N	Wellestey	79 A 3	16 45	139 45	Burketown	Mornington
0643	BOURNE	N	Landsborough	77 B 6	19 24	140 06	Cloncurry	Cloncurry
0644	BOWARRADY	S	Fraser	5 A 1	25 07	153 15	Maryborough	Hervey Bay
0645	BOWEN DOWNS	C	Paluma	46 D 3	22 32	145 00	Barcoodine	Aramac
0646	BOWENVILLE	S	Aubigny	3 B 2	27 19	151 28	Dalby	Jondaryan,
0647	BOWES	N	Koolatah	66 C 5	15 17	142 00	Normanton	Rosalie
0648	BOWFELL	C	Cheviot	50B D 4	24 58	143 17	Jundah	Carpentaria
0649	BOWIE	C	Albany	42 D 3	21 46	145 57	Clermont	Barcoo
0650	BOWLING	S	Durham	55 A 2	26 59	142 21	Cunnamulla	Dalrymple
0651	BOWLING GREEN	N	Gladstone	28B B 2	19 26	147 25	Townsville	Bulloo
0652	BOWMAN	S	Canning	2 C 1	27 05	152 33	Brisbane,	Burdekin
0653	BOWNESS	N	Wentworth	80 B 4	17 06	138 35	Ipwich	Esk, Kilooy
0654	BOWPARK	N	Saxby	62 C 2	19 52	141 50	Burketown	Burke
0655	BOWRA	S	Wellington	20 C 4	27 59	145 35	Hughenden	McKinlay
0656	BOWTHORN	N	Mueiler	78 A 1	18 03	139 06	Cunnamulla	Paroo
0657	BOWYER	N	Shelburne	69 C 3	11 55	142 44	Charleville	Burketown,
0658	BOXHILL	N	Lang	61 B 2	18 22	143 04	Torres	Burke
0659	BOXLAND	S	Bundara	13 D 1	25 52	147 46	Georgetown	Cook
0660	BOXVALE	S	Westgrove	17 C 2	25 21	148 33	Roma	Etheridge
0661	BOYD	S	Ward	1 A 3	27 44	153 11	Roma	Booringa
0662	BOYLE	N	Brighton	58 B 4	22 57	141 33	Brisbane	Bungil, Baulhinia
0663	BOYNE	C	Clinton	16 B 5	24 01	151 18	Albert,	Headesert
							Winton	Winton
							Gladstone	Calliope

Boynton - Brougham

No.	PARISH	R. P. Dist.	County	Map Reference	Latitude Deg. Min.	Longitude Deg. Min.	Land Agents District	Local Authority
0664	BOYNTON	N	Shelburne	67 B 2	12 27	143 11	Torres	Cook
0665	BRABAZON	N	Kalkah	65 A 2	14 26	142 52	Normanton	Cook
0666	BRACKER	S	Clive	3 A 7	28 33	151 08	Inglewood	Inglewood
0667	BRADFORD	S	Cameron	53 D 5	28 13	142 10	Cunnamulla	Bulloo
0668	BRADNINCH	C	Portland	37 A 2	23 52	144 14	Longreach	Ilfracombe
0669	BRAEMAR	S	Derby	4 D 1	27 10	150 49	Daiby	Chinchilla, Tara Wambo
0670	BRAMLEY	N	Waverley	76 C 5	21 03	138 58	Cloncurry	Boulia, Mt. Isa
0671	BRAMPTON	N	Chatsworth	76 D 5	21 05	139 28	Cloncurry	Boulia
0672	BRAMWELL	N	Shelburne	67 A 1	12 07	142 47	Torres	Cook
0673	BRANDON	N	Wills	73 B 6	23 23	140 04	Boulia	Boulia
0674	BRANSBY	S	Cameron	53 C 5	28 12	142 01	Cunnamulla	Bulloo
0675	BRANTINGHAM	N	Dutton	59 C 2	20 14	143 23	Hughenden	Richmond
0676	BRASFNOSE	N	Buller	78 C 1	18 13	139 02	Burketown	Burke
0677	BRASSALL	S	Churchill	2 C 3	27 33	152 43	Ipswich	Ipswich, Moreton
0678	BRAY	N	Windsor	73 B 2	22 24	140 16	Boulia, Cloncurry	Boulia
0679	BRAYSTONE	C	Windeyer	35 C 5	24 33	146 35	Springsure, Blackall	Bauhinia, Tambo
0680	BRECKNOCK	N	Amaroo	74 D 6	23 16	139 29	Boulia	Boulia
0681	BREDON	C	Maneroo	57 D 5	23 06	143 57	Longreach	Longreach
0682	BREEZA	N	Hann	51 A 4	14 47	144 09	Cooktown	Cook
0683	BRENDA	S	Belmore	15 B 0	28 51	147 26	St. George	Balonne
0684	BRENTHAM	N	Beaconsfield	60 A 2	20 26	141 05	Cloncurry	McKinlay
0685	BRIARIE	S	Belmore	15 C 8	28 49	147 43	St. George	Balonne
0686	BRIEBE	S	Canning	5 A 8	26 49	153 00	Brisbane	Landesborough, Caloundra
0687	BRIDESTOW	N	Selwyn	75 C 4	20 54	140 30	Cloncurry	Cloncurry
0688	BRIDGEMAN	C	Grosvenor	26 A 6	21 29	148 09	Mackay	Nebo
0689	BRIDGEWATER	N	Selwyn	75 B 5	21 05	140 14	Cloncurry	Cloncurry
0690	BRIDPORT	N	Maramie	64 C 1	16 03	142 09	Normanton	Carpentaria
0691	BRIGALOW	S	Derby	3 A 4	27 50	151 04	Toowoomba	Millmerran
0692	BRIGHT	N	Rosedale	76 C 3	20 45	139 02	Cloncurry	Mt. Isa
0693	BRIGHTLANDS	N	Selwyn	75 C 5	21 06	140 28	Cloncurry	Cloncurry
0694	BRIGHTON	N	Brighton	58 B 5	23 06	141 40	Winton	Winton
0695	BRIGOODA	N	Manfred	60 A 1	20 08	141 08	Cloncurry	McKinlay
0696	BRINGALILY	S	Marsh	3 A 5	28 14	151 06	Inglewood	Inglewood
0697	BRINSLEY	N	Coen	66 D 1	14 10	142 29	Normanton	Cook
0698	BRISCO	N	Shelburne	67 B 1	12 09	143 00	Torres	Cook
0699	BRISEIS	C	Nyama	71 B 4	24 52	140 11	Boulia	Diamantina
0700	BRISTOL	C	Rodney	39 A 6	23 17	145 06	Barcaldine	Aramac, Barcaldine
0701	BRITCHER	N	Elderslie	58 C 2	22 20	142 04	Winton	Winton
0702	BRIXHAM	C	Portland	37 B 2	23 58	144 27	Longreach	Ilfracombe
0703	BRIXTON	C	Rodney	37 D 1	23 34	144 57	Barcaldine	Barcaldine
0704	BROAD	S	Westgrove	17 D 4	25 53	148 49	Roma	Bungil
0705	BROADMEADOW	C	Grosvenor	27 D 8	21 56	147 54	Mackay	Belyando
0706	BROADMERE	S	Labouchere	16 C 2	25 29	149 41	Taroom	Taroom
0707	BROADSOUND	C	Murchison	22 C 2	22 24	149 40	Rockhampton	Broadsound
0708	BROADWATER	S	Bentinck	3 D 8	28 46	151 53	Stanthorpe	Stanthorpe
0709	BRODIE	C	Consuelo	20 D 6	24 50	148 56	Springsure	Bauhinia, Taroom
0710	BRODRICK	N	Koolatah	86 D 5	15 06	142 12	Normanton	Cook
0711	BROKERA	N	Parker	80 D 6	17 19	139 09	Burketown	Burke
0712	BROLGUN	N	Parker	80 C 6	17 27	138 48	Burketown	Burke
0713	BROMELTON	S	Ward	2 D 4	27 59	152 53	Brisbane	Beaudesert, Boonah
0714	BROMLEY	N	Shelburne	67 B 2	12 17	142 58	Torres	Cook
0715	BROMPTON	C	Cumberland	40 A 3	22 31	144 00	Longreach	Aramac
0716	BROMVIL	C	Paluma	40 C 2	22 22	144 38	Longreach	Aramac
0717	BRONTE	N	Hamilton	73 C 4	22 52	140 19	Boulia	Boulia
0718	BROOKLANDS	N	Lynd	49 D 6	17 13	144 44	Cairns	Mareeba
0719	BROOKS	N	Lukin	66 C 2	14 26	142 05	Normanton	Cook
0720	BROOLOO	S	Lennox	6 C 7	26 31	152 40	Gympie	Maroochy, Widgee
0721	BROOMFIELD	S	Carmarvon	4 A 6	28 27	150 08	Goondiwindi	Waggamba
0722	BROOMFIELD	S	Cook	6 A 2	25 27	152 12	Maryborough	Biggenden
0723	BROOYAR	S	Lennox	6 B 5	26 06	152 26	Gympie	Kilkivan, Widgee
0724	BROUGH	N	Nicholson	80 A 7	17 32	138 07	Burketown	Burke
0725	BROUGHAM	N	Kalkah	65 A 4	14 45	142 34	Normanton	Cook

No.	PARISH	R. P. Dist.	County	Map Reference	Latitude Deg. Min.	Longitude Deg. Min.	Land Agents District	Local Authority
0726	BROUGHTON	C	Wodehouse	26 B 7	21 34	148 25	Mackay	Yebo
0727	BROVINA	S	Newcastle	7 A 4	25 54	151 07	Gayndah	Mundubbera
0728	BROWN	S	Cassillis	29 D 4	27 53	146 43	Cunnamulla	Paroo
0729	BROWNLIE	S	Lytton	8 C 7	26 30	150 40	Dalby	Chinchilla
0730	BROWNLOW	N	Strathmore	64 D 6	17 12	142 24	Normanton	Carpentaria
0732	BRUMBY	S	Tomoo	15 A 1	27 17	147 09	Roma	Booringa
0733	BRUNEL	S	Orrery	32 D 5	26 12	147 00	Charleville	Murweh
0734	BRUNNER	N	Sheilburne	67 B 3	12 36	142 58	Torres	Cook
0735	BRUSH	N	Argylla	75 B 4	20 45	139 57	Cloncurry	Cloncurry
0736	BRYNDERWIN	C	Tambo	36 C 4	24 29	145 36	Blackall	Blackall
0737	BUARABA	S	Cavendish	2 B 2	27 23	152 19	Ipswich	Crow's Nest, Esk, Gatton, Laidley
0738	BUCCLEUCH	C	Tambo	36 B 4	24 24	145 19	Blackall	Blackall
0739	BUCHAN	S	Lytton	8 D 7	26 31	150 50	Dalby	Chinchilla
0740	BUCHANAN	C	Albany	42 C 7	21 34	145 46	Clermont	Dalrymple
0741	BUCKENBY	S	Palmer	33 C 3	27 00	145 33	Charleville	Murweh
0742	BUCKINGHAM	N	Buckingham	73 A 1	22 06	139 46	Cloncurry	Cloncurry
0743	BUCKLAND	N	Murray	41 C 2	20 16	146 37	Charters Towers	Dalrymple
0744	BUCKLEY	N	Wonomo	76 A 2	20 18	138 07	Cloncurry	Mt. Isa
0745	BUDGE	N	Taldora	62 A 6	19 25	141 19	Cloncurry	McKinlay
0746	BUDLEIGH	N	Selwyn	75 D 6	21 25	140 41	Cloncurry	Cloncurry
0747	BUFFALO	S	Paroo	34 D 3	26 51	144 54	Charleville	Quilpie
0748	BUGALL	N	Canobie	62 A 3	19 46	141 02	Cloncurry	McKinlay
0749	BUGUNDI	NC	Diamantina	58 B 8	23 57	141 37	Jundah, Winton	Diamantina
0750	BUKALI	N	King	65 B 7	15 43	143 03	Normanton	Cook
0751	BUKUTA	C	Eyre	72 B 4	24 47	138 35	Boulia	Diamantina
0752	BULBERRY	N	Yagoonya	64 B 3	16 45	141 36	Normanton	Carpentaria
0753	BUL BUL	C	Talbot	23 C 5	23 05	148 36	Clermont, Springsure	Breadsound, Peak Downs
0754	BULBURIN	C	Flinders	10 C 7	24 32	151 34	Bundaberg	Miriam Vale
0755	BULGOMERN	N	Sellheim	27 B 5	21 13	147 32	Clermont	Bowen
0756	BULGONUNNA	N	Sellheim	27 B 6	21 20	147 28	Clermont	Bowen
0757	BULGROO	S	Bulgroo	54 D 4	25 52	143 50	Charleville	Quilpie
0758	BULIMBA	S	Stanley	1 A 2	27 29	153 05	Brisbane	Brisbane
0759	BULLAMON	S	Belmore	14 D 7	28 40	148 53	Goondiwindi St. George	Balonne, Waggamba
0760	BULLAWARRA	S	Kyrunda	52 C 4	27 49	143 36	Cunnamulla	Bulloo
0761	BULLER	N	Buller	73 C 1	18 02	138 47	Burketown	Burke
0762	BULLHEAD	N	Banks	51 D 3	15 50	144 49	Cooktown	Cook
0763	BULLI	S	Derby	4 D 4	27 58	150 50	Goondiwindi Toowoomba	Millmerran
0764	BULLINDGIE	S	Belmore	15 D 6	28 16	147 56	St. George	Balonne
0765	BULLIWALLAH	C	Albany	41 C 7	21 35	146 35	Clermont	Belyando, Dalrymple
0766	BULLMORE	S	Paroo	33 A 6	26 13	145 11	Charleville	Quilpie
0767	BULLOO	S	Pitteroo	52 B 6	28 25	142 53	Cunnamulla	Bulloo
0768	BULLRING	N	Wonomo	73 B 3	19 50	138 25	Burketown	Mt. Isa
0769	BULMUNG	N	Gregory	73 B 3	18 45	138 34	Burketown	Burke
0770	BULPIRRAH	S	Tanbar	55 D 4	25 59	142 21	Charleville	Quilpie
0771	BULYERA	S	Nickavilla	34 A 6	26 27	144 11	Charleville	Quilpie
0772	BUMARA	N	Kamileroi	77 A 5	19 02	139 41	Burketown	Burke
0773	BUMBA	N	Etheridge	61 B 1	18 03	142 52	Georgetown	Etheridge
0774	BUMBLE	S	Belmore	14 B 3	28 49	148 27	St. George	Balonne
0775	BUNAVON	C	Pakington	22 D 6	23 28	149 55	Rockhampton	Fitzroy, Livingstone
0776	BUNBAY	N	Mueller	73 A 3	18 45	138 22	Burketown	Burke
0777	BUNDABERG	S	Cook	9A B 4	24 56	152 20	Bundaberg	Bundaberg, Woongarra
0778	BUNDA BUNDA	N	Saxby	62 D 3	19 57	142 18	Hughenden	McKinlay
0779	BUNDALBA	C	Raglan	11 A 5	24 02	150 14	Rockhampton	Banana
0780	BUNDALEER	S	Nebine	29 B 7	28 42	146 26	Cunnamulla	Paroo
0781	BUNDAMBA	S	Stanley	2 D 3	27 42	152 50	Brisbane, Ipswich	Beaudesert, Moreton
0782	BUNDARA	S	Bundara	18 D 2	25 31	147 53	Roma	Booringa
0783	BUNDEENA	C	Nyama	71 B 5	25 02	140 00	Boulia	Diamantina

## Bundi - Bute

No.	PARISH	R. P. Dist.	County	Map Reference	Latitude Deg. Min.	Longitude Deg. Min.	Land Agents District	Local Authority
0784	BUNDI	S	Fortescue	16 C 4	25 58	149 40	Taroom	Taroom
0785	BUNDILLA	S	Wellington	31 B 3	27 42	144 24	Cunnamulla	Paroo
0786	BUNDOCK	N	Lyndhurst	46 B 5	19 04	144 24	Georgetown	Etheridge
0787	BUNDOORA	C	Cairns	23 B 4	22 53	148 25	Clermont	Broadsound, Peak Downs
0788	BUNERBA	C	Raglan	11 B 4	23 54	150 20	Rockhampton	Banana
0789	BUNGABAN	S	Fortescue	8 A 4	25 55	150 09	Taroom	Taroom
0790	BUNGARA	N	Yagoonya	64 B 3	16 40	141 48	Normanton	Carpentaria
0791	BUNGEE	S	Grey	54 A 2	25 31	142 30	Charleville	Barcoo
0792	BUNGEWORGORAI	S	Waldegrave	17 C 6	26 25	148 33	Roma	Bungil
0793	BUNGLI	S	Waldegrave	17 D 7	26 39	148 48	Roma	Bungil
0794	BUNGINDERRY	S	Gordon	54 D 6	26 25	143 55	Charleville	Quilpie
0795	BUNGOBINE	N	Selheim	27 A 5	21 12	147 07	Clermont	Bowen
0796	BUNGULLA	N	Howitt	64 A 6	17 16	141 03	Normanton	Carpentaria
0797	BUNILLA	S	Aberdeen	16 A 3	25 36	149 05	Roma	Taroom
0798	BUNIRA	N	Warner	65 B 4	14 58	143 06	Normanton	Cook
0799	BUNKER	C	Flinders	10 C 2	23 46	152 22	Gladstone	Livingstone, Calliop
0800	BUNYA	S	Stanley	2 D 2	27 22	152 56	Brisbane	Brisbane, Pine Rivers
0801	BURAL	N	Granada	77 D 8	19 50	140 45	Cloncurry	Cloncurry
0802	BURALGA	C	Eyre	72 A 3	24 46	138 20	Boulia	Diamantina
0803	BURBURGATE	N	Undilla	78 D 8	19 45	139 09	Burketown, Cloncurry	Mt. Isa
0804	BURDEKIN	N	Burdekin	41 B 1	20 02	146 31	Charters Towers	Dalrymple
0805	BURDETT	N	Jardine	69 B 7	11 44	142 14	Torres	Cook
0806	BURENDA	S	Burenda	32 D 3	25 44	146 44	Charleville	Murweh
0807	BURGAMOO	C	Musgrave	57 C 7	23 29	143 14	Longreach	Longreach
0808	BURGANA	S	Wellington	31 A 3	27 43	144 13	Cunnamulla	Bulloo
0809	BURGORAH	S	Belmore	14 C 4	27 59	148 44	St. George	Balonne
0810	BURGOYNE	C	Mexico	35 A 1	23 43	146 06	Barcaldine	Jericho
0811	BURIAGAL	S	Rogers	13 D 2	27 27	149 58	Dalby	Tara
0812	BURIBEE	N	Wondoola	77 D 5	19 16	140 55	Cloncurry	Cloncurry
0813	BURINGAN	N	Dagmar	49 D 3	16 39	144 48	Cooktown, Cairns	Mareeba
0814	BURKE	N	Porchester	79 A 7	17 45	139 31	Burketown	Burke
0815	BURKOBULLA	S	Kyabra	54 B 5	26 11	143 12	Charleville	Quilpie
0816	BURLEIGH	N	Yappar	59 B 1	20 09	142 56	Hughenden	Richmond
0817	BURLONG	N	Porchester	80 C 8	17 55	139 00	Burketown	Burke
0818	BURMAH	S	Weringa	72 D 7	25 31	139 26	Boulia	Diamantina
0819	BURMUN	N	Melville	51 B 4	14 45	144 24	Cooktown	Cook
0820	BURN	C	Clermont	24 D 5	23 23	147 57	Clermont, Springsure	Peak Downs
0821	BURNABY	C	Mowarra	56A C 3	24 36	142 00	Jundah	Barcoo
0822	BURNCLUITH	S	Lytton	8 C 7	26 36	150 41	Dalby	Chinchilla
0823	BURNETT	S	Stanley	2 C 2	27 24	152 40	Ipswich	Esk
0824	BURNHAM	N	Windsor	73 C 1	22 07	140 24	Cloncurry	Cloncurry
0825	BURNLEY	N	Rochedale	76 C 2	20 24	139 05	Cloncurry	Mt. Isa
0826	BUOWA	NC	Diamantina	58 A 8	23 57	141 24	Winton	Diamantina
0827	BURPENGARY	S	Stanley	2 D 1	27 09	152 59	Brisbane	Caboolture
0828	BURRABILLA	S	Wellington	30 B 6	28 18	145 24	Cunnamulla	Paroo
0829	BURRABOGIE	S	Wellington	31 D 5	28 09	144 55	Cunnamulla	Paroo
0830	BURRABURRI	S	Auburn	7 A 6	26 25	151 06	Dalby	Chinchilla, Wondai
0831	BURRANDILLA	S	Burrandilla	33 D 5	26 10	145 55	Charleville	Murweh
0832	BURRANDOWAN	S	Boondooma	7 C 7	26 40	151 30	Nanango	Kingaroy
0833	BURRARD	N	Jardine	69 B 7	11 44	142 25	Torres	Cook
0834	BURRAWAY	N	Douglas	43 B 4	20 45	144 26	Hughenden	Flinders
0835	BURREL	N	Taldora	62 B 8	19 48	141 26	Cloncurry	McKinlay
0836	BURROWES	S	Rogers	4 B 2	27 21	150 24	Dalby	Tara
0837	BURRUM	S	Cook	6 C 2	25 19	152 32	Maryborough	<del>Waco</del> Hervey Bay
0838	BURSTALL	N	Argylla	75 B 4	20 46	140 06	Cloncurry	Cloncurry
0839	BURTON	C	Grosvenor	26 A 7	21 38	148 09	Mackay	Nebo
0840	BURULU	C	Eyre	72 A 2	24 17	138 08	Boulia	Diamantina
0841	BURUTHA	S	Langlo	33 A 4	25 55	145 13	Charleville	Quilpie
0842	BURWOOD	C	Roper	22 B 3	22 40	149 14	Rockhampton	Broadsound
0843	BURY	SC	Glanworth	33 C 1	25 07	145 44	Blackall	Tambo
0844	BUSTARD	N	Merlin	75 D 8	21 55	140 47	Cloncurry	Cloncurry
0845	BUSTHINIA	C	Evora	36 C 1	23 31	145 41	Barcaldine	Barcaldine
0846	BUTE	S	Dublin	17 A 7	26 37	148 06	Roma	Booringa

No.	PARISH	R.P. Dist.	County	Map Reference	Latitude Deg. Min.	Longitude Deg. Min.	Land Agents District	Local Authority
0847	BUTHANA	S	Humeburn	31 D 1	27 04	144 51	Charleville	Quilpie
0848	BUTHURRA	C	Warbreccan	56B A 2	24 26	142 41	Jundah	Barcoo
0849	BUTLER	C	Ruthven	37 A 3	24 00	144 04	Longreach	Isisford, Longreach
0850	BUXTON	N	Merlin	75 C 8	21 53	140 37	Cloncurry	Cloncurry
0851	BYAN	N	Allison	75 D 7	21 31	140 46	Cloncurry	Cloncurry, McKinlay
0852	BYANDA	C	Vergemont	57 B 7	23 35	142 59	Longreach	Longreach
0853	BYDOWN	N	Etheridge	63 A 7	17 42	142 34	Normanton	Etheridge
0854	BYERSTOWN	N	Chelmsford	49 C 1	16 02	144 43	Cooktown	Cook
0855	BYERWEN	N	Drake	27 D 5	21 10	147 56	Bowen	Bowen
0856	BYGANA	C	Drury	38 B 1	22 09	146 30	Clermont	Belyando
0857	BYGOMBO	SC	Weringa	72 D 5	25 11	139 11	Boullia	Diamantina
0858	BYGRAVE	C	Cameron	53 C 8	28 52	141 55	Cunnamulla	Bulloo
0859	BYMBELL	N	Morstone	78 B 4	18 56	138 29	Burketown	Mt. Isa
0860	BYNG	N	Maramie	63 A 1	16 08	142 52	Normanton	Cook, Mareeba
0861	BYNOE	N	Norman	79 D 7	17 39	140 41	Normanton	Carpentaria
0862	BYRA	S	Belmore	15 A 8	28 55	147 15	St. George	Balonne
0863	BYRGANNA	S	Glanworth	33 D 2	25 28	146 00	Blackall	Murweh, Tambo
0864	BYRIMINE	N	Granada	75 D 1	20 01	140 57	Cloncurry	McKinlay
0865	BYRON	S	Stanley	2 C 1	27 04	152 41	Brisbane, Ipswich	Caboolture, Esk, Kilcoy, Pine Rivers
0866	BYWONG	S	Daroo	71 D 6	25 22	140 58	Charleville,	Barcoo, Diamantina
0867	BYZANTIUM	S	Tomoo	15 B 1	27 08	147 32	Roma	Booringa
C								
0868	CABANDA	N	Manfred	60 B 1	20 11	141 27	Cloncurry, Hughenden	McKinlay
0869	CABOOLTURE	S	Stanley	2 D 1	27 08	152 53	Brisbane	Caboolture, Pine Rivers
0870	CABUL	C	Mowarra	56A C 3	24 46	141 52	Jundah	Barcoo
0871	CACOORY	SC	Weringa	72 D 6	25 12	139 26	Boullia	Diamantina
0872	CADARGA	S	Newcastle	7 A 5	26 07	151 02	Dalby	Chinchilla
0873	CADOGAN	N	Fielding	62 D 4	18 56	142 15	Normanton	Croydon
0874	CAERPHILLY	N	Chataway	41 C 5	21 01	146 38	Charters Towers	Dalrymple
0875	CAHIR	N	Banks	51 C 5	15 12	144 39	Cooktown	Cook
0876	CAIN	N	Norman	77 D 1	18 04	140 55	Normanton	Carpentaria
0877	CAIRDBEIGN	C	Denison	20 A 3	24 11	148 14	Springure	Bauhinia
0878	CAIRNGORM	S	Burarie	53 D 2	27 27	142 18	Cunnamulla	Bulloo
0879	CAIRNS	N	Nares	48 C 4	16 54	145 40	Cairns	Cairns, Mareeba, Mulgrave
0880	CALABRA	C	Mowarra	56A C 4	24 58	142 08	Jundah	Barcoo
0881	CALAIS	N	Sturt	74 A 7	23 31	138 17	Boullia	Boullia, Diamantina
0882	CALAMIA	SC	Weringa	71 A 5	25 13	139 42	Boullia	Diamantina
0883	CALARINDA	S	Daroo	71 C 8	25 54	140 38	Charleville	Diamantina
0884	CALCIFER	N	Lynd	49 C 5	17 11	144 37	Cairns	Mareeba
0885	CALDWELL	NC	Elderslie	58 D 4	22 52	142 29	Winton	Winton
0886	CALEDONIA	C	Towerhill	39 A 1	22 10	145 02	Hughenden	Aramac
0887	CALEEWA	N	Manfred	60 A 2	20 18	141 15	Cloncurry, Hughenden	McKinlay
0888	CALEN	N	Mueller	78 A 2	18 27	138 21	Burketown	Burke
0889	CALENDULA	N	Eurinye	73 A 8	23 54	139 32	Boullia	Diamantina
0890	CALIFORNIA	N	Lynd	48 D 7	17 35	144 48	Cairns	Mareeba
0891	CALILPIE	S	Durham	53 C 1	27 08	141 58	Cunnamulla	Bulloo
0892	CALINGUNEE	S	Pring	4 B 5	28 03	150 26	Goondiwindi	Waggamba
0893	CALIORAN	C	Livingstone	11 B 1	23 11	150 20	Rockhampton	Fitzroy
0894	CALISTA	N	Wokingham	58 D 1	22 06	142 12	Winton	Winton
0895	CALLANDOON	S	Carnarvon	4 A 7	28 33	150 08	Goondiwindi	Waggamba
0896	CALLIDE	C	Raglan	11 C 6	24 22	150 43	Rockhampton	Banana



Calliope - Caralah

No.	PARISH	R. P. Dist.	County	Map Reference	Latitude Deg. Min.	Longitude Deg. Min.	Land Agents District	Local Authority
0897	CALLIOPE	C	Clinton	10 A 4	23 52	151 09	Gladstone	Calliope
0898	CALLITRIS	S	Bulwer	16 C 8	26 55	149 40	Dalby	Murilla
0899	CALLIUNGAL	C	Raglan	11 B 3	23 41	150 22	Rockhampton	Mt. Morgan
0900	CALLOMBAR	N	Savannah	62 D 6	19 30	142 16	Hughenden	McKinlay
0901	CALMURRA	N	Melville	51 B 2	14 23	144 22	Cooktown	Cook
0902	CALPINDA	C	Fermoy	57 B 6	23 14	142 58	Longreach, Winton	Longreach, Winton
0903	CALROSSIE	S	Rawbelle	8 C 2	25 14	150 35	Monto	Eidsvold
0904	CALSHOT	N	Porchester	80 D 8	17 53	139 28	Burketown	Burke
0905	CALTHORPE	N	Kalkah	65 A 4	14 46	142 43	Normanton	Cook
0906	CALVERT	C	Cairns	23 A 4	22 45	148 14	Clermont	Broadsound, Peak Downs
0907	CAMARA	C	Coreena	39 B 4	22 57	145 23	Barcaldine	Aramac
0908	CAMBERWELL	C	Wooroolah	36 B 6	24 47	145 31	Blackall	Blackall
0909	CAMBOON	C	Dawson	8 B 1	25 05	150 30	Rockhampton	Banana
0910	CAMBOOYA	S	Aubigny	3 D 3	27 42	151 51	Toowoomba	Cambooya, Jondaryan
0911	CAMBRIDGE	N	Yappar	59 A 3	20 29	142 42	Hughenden	Richmond
0912	CAMBROON	S	Lennox	6 C 7	26 37	152 38	Brisbane	Kilcoy, <del>Landesborough, Caloundra</del> Maroochy
0913	CAMDEN	N	Wongalee	43 C 1	20 06	144 36	Hughenden	Flinders
0914	CAMEBY	S	Bulwer	8 B 7	26 38	150 25	Dalby	Chinchilla, Murilla
0915	CAMELLIA	N	Canobie	77 C 6	19 14	140 26	Cloncurry	Cloncurry
0916	CAMERON	CN	Uanda	43 B 5	21 12	144 18	Hughenden	Flinders
0917	CAMMO	N	Iffley	62 A 4	18 59	141 08	Cloncurry	Carpentaria
0918	CAMoola	C	Cumberland	40 B 4	23 01	144 22	Longreach	Longreach
0919	CAMOOWEAL	N	Wonomo	78 A 8	19 53	138 06	Burketown	Mt. Isa
0920	CAMOYS	N	Kalkah	65 B 4	14 51	142 55	Normanton	Cook
0921	CAMPASPE	N	Griffith	42 D 3	20 32	145 49	Charters Towers	Dalrymple
0922	CAMPBELL	S	Churchill	2 A 3	27 39	152 03	Ipswich, Toowoomba	Gatton, Toowoomba
0923	CAMPERDOWN	N	Strathmore	63 A 6	17 14	142 45	Normanton	Mareeba
0924	CAMPIAN	N	Beaconsfield	75 D 2	20 24	140 58	Cloncurry	Cloncurry
0925	CAMPSIE	C	Musgrave	57 C 4	23 01	143 18	Longreach	Longreach
0926	CAMROO	S	Burenda	32 A 2	25 25	146 10	Blackall, Charleville	Murweh, Tambo
0927	CAMYRALLYN	N	Wentworth	80 B 6	17 24	138 34	Burketown	Burke
0928	CANADA	N	Eddington	60 C 4	20 58	142 03	Hughenden	McKinlay
0929	CANAGA	S	Lytton	7 A 7	26 40	151 00	Dalby	Chinchilla, Wambo
0930	CANAL CREEK	S	Merivale	3 C 5	28 11	151 32	Toowoomba	Rosenthal
0931	CANARY	N	Malwa	73 B 6	23 17	140 17	Boulia	Boulia
0932	CANAWAY	S	Bulgroo	54 D 5	26 01	143 49	Charleville	Quilpie
0933	CANDIA	N	Esmeralda	62 D 3	18 32	142 25	Normanton	Croydon
0934	CANDO	N	Yagoonya	64 C 2	16 23	141 50	Normanton	Carpentaria
0935	CANDOVER	N	Tewinga	75 A 1	20 05	139 42	Cloncurry	Mt. Isa
0936	CANIA	S	Rawbelle	10 A 7	24 32	151 00	Monto	Monto
0937	CANMAROO	S	Elgin	13 B 2	27 16	149 26	Roma	Warroo
0938	CANNINDAH	S	Yarrol	10 B 8	24 52	151 16	Monto	Monto
0939	CANNING	S	Canning	2 D 1	27 03	152 57	Brisbane	Caboolture
0940	CANNING	S	Merivale	2 A 5	28 11	152 07	Toowoomba	Glengallan
0941	CANNON	S	Tingarra	16 A 2	25 21	149 08	Taroom	Taroom
0942	CANOBIIE	N	Canobie	77 D 6	19 25	140 51	Cloncurry	Cloncurry
0943	CANOE	N	Weymouth	67 B 3	12 45	143 04	Torres	Cook
0944	CANOONA	C	Livingstone	12 B 6	22 57	150 21	Rockhampton	Livingstone
0945	CANOPUS	N	Wilkie Gray	45 D 7	19 33	145 58	Charters Towers	Dalrymple
0946	CANTERBURY	S	Grey	55 C 2	25 29	141 50	Charleville	Barcoo
0947	CAPALABA	S	Stanley	1 A 3	27 33	153 12	Brisbane	Redland
0948	CAPAYAN	C	Ferguson	19 D 4	24 28	149 56	Theodore	Banana
0949	CAPEL	N	Philp	46 B 8	19 52	144 21	Hughenden	Flinders
0950	CAPELLA	C	Talbot	24 D 5	23 10	148 00	Clermont	Peak Downs
0951	CAPEVILLE	N	Griffith	42 B 2	20 25	145 24	Charters Towers	Dalrymple
0952	CAPING	N	Wondoola	77 D 2	18 32	140 40	Normanton	Carpentaria
0953	CARALAH	N	Canobie	77 D 7	19 36	140 51	Cloncurry	Cloncurry, McKinlay

## Carangarra - Cauley

No.	PARISH	R. P. Dist.	County	Map Reference	Latitude Deg. Min.	Longitude Deg. Min.	Land Agents District	Local Authority
0954	CARANGARRA	C	Tambo	35 A 6	24 56	146 10	Blackall	Tambo
0955	CARANNA	S	Gowan	33 B 2	25 23	145 17	Blackall	Quilpie
0956	CARBEEN	S	Orrery	32 B 5	26 07	146 17	Charleville	Murweh
0957	CARBINE	C	Clermont	24 C 5	23 06	147 32	Clermont	Belyando, Peak Downs
0958	CARBUCKEY	S	Carnarvon	13 D 7	28 34	149 58	Goondiwindi	Waggamba
0959	CARBUTT	N	Jardine	69 C 7	11 42	142 38	Torres	Cook
0960	CARCARA	N	Mayne	58 C 8	23 47	142 07	Jundah, Winton	Barcoo, Diamantina, Winton
0961	CARCARILLA	S	Daroo	71 D 8	25 54	140 59	Charleville	Barcoo
0962	CARDEN	N	Jardine	69 C 7	11 38	142 47	Torres	Cook
0963	CARDIFF	S	Belmore	15 C 4	27 54	147 33	St. George	Balonne
0964	CARDIGAN	N	Burdekin	41 C 1	20 07	146 41	Charters Towers	Dalrymple
0965	CARDINGTON	N	Elphinstone	44 D 8	19 49	146 49	Townsville	Thuringowa Burdekin
0966	CARDOWAN	C	Killarney	22 A 1	22 10	149 05	Mackay	Broadsound
0967	CARELLA	N	Ayrshire	57 A 1	22 12	142 53	Winton	Winton
0968	CAREW	N	Kalkah	65 B 3	14 44	143 10	Normanton	Cook
0969	CARFAX	C	Cairns	23 C 2	22 31	148 33	Clermont	Broadsound
0970	CARGARA	S	Nive	32 C 2	25 18	146 37	Blackall	Murweh
0971	CARGOON	N	Philp	45 A 8	19 59	145 01	Charters Towers	Dalrymple
0972	CARHAM	S	Daroo	71 D 7	25 35	140 57	Charleville	Barcoo, Diamantina
0973	CARLETON	N	Hann	65 C 4	14 54	143 26	Cooktown	Cook
0974	CARLOMAN	C	Monkira	71 C 2	24 25	140 32	Jundah	Diamantina
0975	CARLPIE	S	Haddon	55 A 4	25 48	141 09	Charleville	Barcoo
0976	CARLYLE	NC	Chataway	41 C 6	21 16	146 43	Clermont	Dalrymple
0977	CARMARTHEN	N	Amaroo	74 C 7	23 33	139 05	Boulia	Diamantina
0978	CARMEL	N	Sellheim	27 A 6	21 19	147 14	Clermont	Bowen
0979	CARMINYA	C	Wodehouse	26 D 8	21 46	148 48	Mackay	Nebo
0980	CARMO	N	Esmeralda	62 D 3	18 43	142 10	Normanton	Croydon
0981	CARNAC	N	Jardine	69 C 7	11 32	142 38	Torres	Cook
0982	CARNEGIE	C	Gayundah	39 D 4	22 52	145 48	Barcaldine	Jericho
0983	CARNWATH	N	Albion	60 D 5	21 09	142 17	Hughenden	Richmond
0984	CAROLINE	S	Burenda	32 C 3	25 39	146 40	Charleville	Murweh
0985	CARONI	S	Grey	55 D 2	25 32	142 14	Charleville	Barcoo
0986	CARPENTER	N	Carpentaria	79 C 7	17 47	140 24	Normanton	Carpentaria
0987	CARRABA	S	Fortescue	16 C 4	25 47	149 45	Taroom	Taroom
0988	CARRANDOTTA	N	Carrandotta	76 B 8	21 56	138 40	Cloncurry	Boulia
0989	CARREE	S	Fraser	9B A 3	24 48	153 13	Maryborough	Hervey Bay
0990	CARRICAN	N	Yagoonya	64 B 1	16 07	141 41	Normanton	Carpentaria
0991	CARRICK	S	Haddon	55 B 2	25 20	141 31	Charleville	Barcoo
0992	CARRON	N	Norman	64 A 7	17 40	141 13	Normanton	Carpentaria
0993	CARYSFORT	N	Kalkah	65 B 3	14 41	142 59	Normanton	Cook
0994	CASHALTON	S	Orrery	32 D 6	26 21	146 57	Charleville	Murweh
0995	CASHEL	S	Ross	32 C 7	26 35	146 43	Charleville	Murweh
0996	CASHMERE	S	Maranoa	14 B 4	27 51	148 30	St. George	Balonne
0997	CASSILLIS	N	Albion	59 B 5	21 13	143 06	Hughenden	Richmond
0998	CASSIUS	C	Sandringham	72 D 1	24 09	139 12	Boulia	Diamantina
0999	CASSOTIS	N	Dunbar	66 B 6	15 22	141 37	Normanton	Carpentaria
1000	CASTLEROCK	S	Bulgroo	54 D 3	25 42	143 47	Charleville	Quilpie
1001	CASTLETON	N	Gilbert	61 C 3	18 35	143 35	Georgetown	Etheridge
1002	CASTLEVALE	C	Claude	35 D 4	24 31	146 47	Springsure	Bauhinia
1003	CASTOR	N	Sellheim	27 C 2	20 25	147 36	Bowen	Bowen
1004	CASUARINA	C	Deas Thompson	11 D 3	23 35	150 47	Rockhampton	Calliope, Fitzroy
1005	CATHAY	C	Windeyer	35 B 5	24 44	146 25	Blackall	Tambo
1006	CATHCART	N	Rupert	59 A 4	20 50	142 50	Hughenden	Richmond
1007	CATHEDRAL	N	Wokingham	60 D 8	21 55	142 12	Winton	Winton
1008	CATHERKO	C	Warbreccan	56B B 2	24 27	142 54	Jundah	Barcoo
1009	CATHOO	S	Conbar	52 C 1	27 14	143 16	Charleville Cunnamulla	Quilpie
1010	CATTERTHUN	S	Bentinck	3 C 7	28 39	151 39	Stanthorpe	Stanthorpe
1011	CAULEY	N	Hillalong	26 B 4	20 50	148 27	Mackay	Mirani

Caulfield - Chilcott

No.	PARISH	R. P. Dist.	County	Map Reference	Latitude Deg. Min.	Longitude Deg. Min.	Land Agents District	Local Authority
1012	CAULFIELD	N	Binburie	58 C 6	23 28	141 49	Winton	Winton
1013	CAVAN	S	Carnarvon	13 D 5	28 05	149 51	Goondiwindi	Waggamba
1014	CAVE	N	Victor	61 C 4	18 54	143 36	Georgetown	Etheridge
1015	CAWARRAL	C	Livingstone	11 C 1	23 14	150 38	Rockhampton	Livingstone, Rockhampton
1016	CAWDOR	N	Strathmore	63 B 6	17 16	142 57	Normanton	Mareeba
1017	CAWILDI	S	Belmore	14 A 6	28 28	148 13	St. George	Balonne
1018	CAWOOD	N	Pituri	76 A 5	21 06	138 05	Cloncurry	Mt. Isa
1019	CAYLEY	N	Jardine	69 B 6	11 25	142 29	Torres	Cook
1020	CECIL	C	Livingstone	11 C 3	23 33	150 39	Rockhampton	Fitzroy
1021	CECIL PLAINS	S	Aubigny	3 B 3	27 38	151 22	Toowoomba	Jondaryan, Millmerran, Pittsworth
1022	CECIL PLAINS	S	Derby	3 A 3	27 34	151 08	Toowoomba	Millmerran
1023	CEDAR	S	Ward	1 A 4	27 56	153 15	Brisbane	Albert, Beaudesert
1024	CEBROS	S	Langlo	33 C 4	25 55	145 40	Charleville	Murweh
1025	CERBERUS	N	O'Connell	45 C 5	19 06	145 37	Ingham, Charters Towers	Dalrymple
1026	CERITO	NC	Drake	27 D 5	21 16	147 56	Bowen	Bowen, Nebo
1027	CHAD	N	Rochedale	76 B 4	20 57	138 44	Cloncurry	Mt. Isa
1028	CHADFORD	S	Waldegrave	16 B 6	26 28	149 16	Roma	Bendemere
1029	CHAHPINGAH	S	Boondooma	7 B 6	26 29	151 19	Nanango	Kingaroy
1030	CHALFONT	N	Windsor	73 B 1	22 04	140 00	Cloncurry	Cloncurry
1031	CHAMBERLAIN	N	Fielding	62 B 3	18 46	141 40	Normanton, Cloncurry	Carpentaria, Croydon
1032	CHAMOUNI	S	Gowan	33 A 1	25 16	145 00	Blackall	Blackall, Quilpie
1033	CHAMPION	C	Mexico	35 A 3	24 13	146 04	Blackall	Blackall
1034	CHANAR	N	Warburton	58 A 1	22 08	141 07	Cloncurry	Cloncurry
1035	CHANCE	C	Gayundah	39 C 4	22 46	145 37	Barcaldine	Aramac
1036	CHANTREY	C	Belyando	21 A 1	23 35	147 07	Springure	Jericho
1037	CHAPMAN	N	Norman	62 A 1	18 10	141 19	Normanton	Croydon
1038	CHARLEMONT	C	Beaufort	38 B 5	23 05	146 23	Clermont	Jericho
1039	CHARLESTOWN	S	Fitzroy	7 D 6	26 25	151 58	Nanango	Kingaroy, Nanango, Wondai
1040	CHARLEVILLE	S	Orrery	32 B 6	26 24	146 20	Charleville	Murweh
1041	CHARLEVUE	C	Humboldt	19 B 1	23 40	149 23	Rockhampton	Duarina
1042	CHARLTON	S	Mungallala	15 A 4	27 54	147 15	St. George	Balonne, Booringa
1043	CHARLU	N	Savannah	62 C 6	19 19	141 59	Hughenden	Carpentaria
1044	CHARWOOD	N	Morstone	78 A 5	19 09	138 09	Burketown	Mt. Isa
1045	CHARTERS TOWERS	N	Davenport	41 A 1	20 00	146 14	Charters Towers	Dalrymple, Charters Towers
1046	CHASTLETON	S	Durham	53 B 3	27 33	141 48	Cunnamulla	Bulloo
1047	CHATFIELD	N	Rupert	59 B 3	20 43	142 52	Hughenden	Richmond
1048	CHATHAM	S	Rosebery	72 D 7	25 37	139 08	Boulia	Diamantina
1049	CHAUCER	C	Monkira	71 D 3	24 37	140 52	Jundah	Diamantina, Barcoo
1050	CHAUNSIT	C	Warbreccan	56B B 4	24 52	142 55	Jundah	Barcoo
1051	CHAWORTH	N	Kalkah	65 A 3	14 41	142 51	Normanton	Cook
1052	CHEETHAM	C	Windeyer	35 B 4	24 29	146 26	Blackall	Tambo
1053	CHELONA	N	Carlisle	25 A 5	21 15	149 08	Mackay	Pioneer
1054	CHELTENHAM	S	Wicklow	8 D 3	25 34	150 50	Gayundah	Eidsvold
1055	CHENAB	N	Burke	78 D 1	18 17	139 32	Burketown	Burke
1056	CHERBOURG	S	Fitzroy	7 D 6	26 19	151 56	Nanango	Murgon, Wondai
1057	CHERIWOOD	C	Musgrave	57 C 6	23 19	143 35	Longreach	Longreach
1058	CHERWELL	S	Cook	6 B 1	25 16	152 28	Maryborough	<del>Wooloo Bay</del> Wooloo, Isis
1059	CHERWONDAH	S	Fortescue	8 A 6	26 17	150 00	Taroom	Taroom
1060	CHESHAM	N	Kalkah	65 A 3	14 33	142 44	Normanton	Cook
1061	CHESHIRE	C	Drummond	35 C 3	24 04	146 33	Springure	Jericho
1062	CHESSBOROUGH	S	Newcastle	7 A 4	25 47	151 07	Gayundah	Mundubbera
1063	CHESTER	N	Iffley	77 D 3	18 38	140 47	Cloncurry, Normanton	Carpentaria
1064	CHESTERFIELD	S	Cogoon	14 C 3	27 42	148 32	St. George	Balonne, Warroo
1065	CHESTERTON	S	Chesterton	18 A 2	25 23	147 12	Charleville	Murweh
1066	CHEVEREL	S	Palmer	29 A 1	27 05	146 07	Charleville	Paroo
1067	CHEVIOT	C	Coorajah	54 D 2	25 22	143 50	Blackall	Barcoo, Quilpie
1068	CHEVY CHASE	C	Coreena	38 A 5	23 12	146 06	Barcaldine	Jericho
1069	CHICKEROO	N	Wonomo	78 A 7	19 41	138 14	Burketown	Mt. Isa
1070	CHIDNA	N	Kamileroi	77 A 7	19 30	139 30	Burketown, Cloncurry	Mt. Isa, Cloncurry
1071	CHILCOTT	N	Weymouth	67 C 5	13 10	143 25	Torres	Cook

## Childers - Coalbrook

No.	PARISH	R. P. Dist.	County	Map Reference	Latitude Deg. Min.	Longitude Deg. Min.	Land Agents District	Local Authority
1072	CHILDERS	S	Cook	6 E 1	25 15	152 18	Bundaberg	Isis
1073	CHILI	S	Burenda	32 C 2	25 26	146 33	Blackall, Charleville	Murweh
1074	CHILLAGOE	N	Lynd	49 B 5	17 05	144 29	Cairns	Mareeba
1075	CHILLGAT	N	Mosman	51 A 5	15 03	144 05	Cooktown	Cook
1076	CHILLON	N	Manfred	50 B 2	20 19	141 33	Hughenden	McKinlay
1077	CHILTERN	N	Douglas	43 A 4	20 56	144 12	Hughenden	Flinders
1078	CHINCHILLA	S	Lytton	5 C 3	26 46	150 40	Dalby	Chinchilla
1079	CHIN CHIN	S	Howen	7 D 1	25 11	151 50	Bundaberg	Kolan, Perry
1080	CHINNA	N	Yagoonya	64 C 3	16 32	141 51	Normanton	Carpentaria
1081	CHIPALU	S	Thunda	54 C 3	25 31	143 21	Charleville	Barcoo
1082	CHIPPEWAY	S	Belmore	15 D 5	28 04	147 58	St. George	Balonne
1083	CHOWEY	S	Cook	7 D 2	25 28	151 52	Maryborough	Biggenden
1084	CHUDLEIGH	N	Chudleigh	46 A 8	19 48	144 12	Hughenden	Flinders
1085	CHUKO	N	Chelmsford	03 D 2	16 14	143 55	Cooktown	Mareeba
1086	CHULLAN	N	Tate	46 A 1	18 10	144 07	Georgetown	Etheridge
1087	CHURSTON	N	Kalkab	65 A 3	14 33	142 35	Normanton	Cook
1088	CHUWAR	S	Stanley	2 D 3	27 34	152 48	Ipswich	Ipswich, Moreton
1089	CITHARA	S	Windula	53 D 1	27 14	142 27	Cunnamulla	Bulloo
1090	CLACHAN	N	Argylla	75 A 2	20 25	139 50	Cloncurry	Cloncurry
1091	CLAIRVIEW	C	Murchison	22 B 1	22 10	149 28	Mackay	Broadsound
1092	CLANDULLA	N	Woolgar	61 A 7	19 40	142 41	Hughenden	Croydon, Richmond
1093	CLARA	S	Orrery	32 D 4	25 59	146 56	Charleville	Murweh
1094	CLARAVILLE	N	Lamington	62 C 3	18 37	141 48	Normanton	Croydon
1095	CLARE	C	Gayundah	39 C 3	22 38	145 40	Barcaldine	Aramac
1096	CLARECOURT	N	Lamington	62 A 2	18 31	141 22	Normanton	Croydon, Carpentaria
1097	CLAREMONT	S	Clive	47 D 1	28 58	151 25	Stanthorpe	Stanthorpe
1098	CLARENCE	N	Richmond	50 C 3	20 41	143 21	Hughenden	Richmond
1099	CLARENDON	S	Cavendish	2 B 2	27 29	152 22	Ipswich	Gatton, Laidley
1100	CLARINA	N	Norman	64 A 8	17 50	141 03	Normanton	Carpentaria
1101	CLAVERTON	S	Palmer	29 A 1	27 12	146 02	Charleville, Cunnamulla	Paroo
1102	CLAYTON	C	Murchison	22 D 2	22 31	149 46	Rockhampton	Livingstone
1103	CLEMANT	N	Wilkie Gray	44 B 5	19 06	146 27	Townsville	Dalrymple, Thuringowa
1104	CLERK	N	Solander	50 B 3	15 54	145 17	Cairns, Cooktown	Cook, Douglas
1105	CLERMONT	C	Clermont	24 C 4	22 48	147 38	Clermont	Belyando
1106	CLEVELAND	S	Stanley	1 E 3	27 33	153 19	Brisbane	Redland
1107	CLIFFDALE	S	Palmer	30 C 1	27 12	145 41	Cunnamulla	Paroo
1108	CLIFFORD	C	Pelham	11 D 6	24 25	150 53	Rockhampton	Banana, Calliope
1109	CLIFTON	S	Aubigny	2 A 4	27 55	152 00	Toowoomba	Allora, Clifton
1110	CLIO	N	Albion	59 A 7	21 37	142 36	Hughenden, Winton	Richmond, Winton
1111	CLIPSTONE	C	Youranigh	37 C 3	24 02	144 36	Longreach	Ilfracombe
1112	CLOGHEEN	N	Buckingham	73 A 2	22 25	139 44	Boulia, Cloncurry	Boulia
1113	CLONAGH	N	Granada	75 C 1	20 07	140 40	Cloncurry	Cloncurry
1114	CLONCOSE	S	Wicklow	3 C 2	25 24	150 39	Monto	Eidsvoid
1115	CLONCURRY	N	Beaconsfield	75 C 3	20 42	140 30	Cloncurry	Cloncurry
1116	CLONDALKIN	C	Wodehouse	26 D 7	21 43	148 58	Mackay	Nebo, Sarina
1117	CLONMEL	S	Rawbelle	10 A 7	24 43	151 04	Monto	Monto
1118	CLONTARY	C	Belyando	24 A 6	23 26	147 11	Clermont, Springsure	Jericho
1119	CLOPTON	C	Bell	27 A 5	21 45	147 08	Clermont	Belyando
1120	CLOTHDA	N	Oaklands	54 C 7	17 39	141 56	Normanton	Croydon
1121	CLOUGHTON	N	Balurga	66 D 5	15 04	142 24	Normanton	Cook
1122	CLOUNTANE	C	Nyama	71 B 1	24 16	140 03	Normanton	Diamantina
1123	CLOYNA	S	Fitzroy	7 D 5	26 08	151 53	Gympie	Murgon
1124	CLUMBER	S	Churchill	2 B 3	28 06	152 30	Ipswich	Boonah
1125	CLUNIE	C	Gayundah	39 D 3	22 40	145 59	Barcaldine	Aramac, Jericho
1126	CLUTHA	N	Yappar	60 D 2	20 27	142 25	Hughenden	McKinlay, Richmond
1127	CLYDE	C	Rutledge	24 A 4	22 47	147 15	Clermont	Belyando
1128	CLYDE PARK	N	Wongalee	43 C 2	20 22	144 39	Hughenden	Flinders
1129	COADE	C	Farrar	56 A 3	24 35	142 30	Jundah	Barcoo
1130	COALBAH	S	Rogers	13 C 1	27 12	149 37	Dalby	Tara, Warroo
1131	COALBROOK	N	Chudleigh	50 D 1	20 08	143 45	Hughenden	Flinders

Coane - Combo

No.	PARISH	R.P. Dist.	County	Map Reference	Latitude Deg. Min.	Longitude Deg. Min.	Land Agents District	Local Authority
1132	COANE	N	Wilkie Gray	44 A 5	19 06	146 02	Ingham, Townsville	Dalrymple
1133	COBAN	S	Noorama	30 D 6	28 16	145 59	Cunnamulla	Paroo
1134	COBAR	C	Mowarra	56A B 3	24 41	141 44	Jundah	Barcoo
1135	COBB	N	Lynd	49 B 7	17 40	144 23	Cairns	Mareeba
1136	COBBAREENA	S	Rogers	4 B 1	27 05	150 19	Dalby	Tara
1137	COBBOLD	N	Stokes	77 D 2	18 24	140 48	Normanton	Carpentaria
1138	COBBRUM	S	Cassillis	29 B 4	27 45	146 29	Cunnamulla	Paroo
1139	COBCROFT	C	Cumberland	40 B 2	22 25	144 23	Longreach	Aramac
1140	COBHAM	N	Maramie	64 D 1	16 02	142 22	Normanton	Carpentaria
1141	COBIE	N	Talawanta	77 B 3	18 36	139 57	Burketown	Carpentaria
1142	COBRAN	N	Etheridge	63 A 8	17 58	142 40	Georgetown, Normanton	Etheridge
1143	COBURG	SC	Haddon	55 A 2	25 16	141 09	Charleville	Barcoo
1144	COBURRA	NC	Foxton	42 B 5	21 12	145 23	Charters Towers	Dalrymple
1145	COCHRANE	N	Lamington	62 B 3	18 36	141 30	Normanton	Croydon
1146	COCKATARA	S	Cassillis	29 C 6	28 20	146 36	Cunnamulla	Paroo
1147	COCKATOO	S	Fortescue	8 A 3	25 37	150 02	Taroom	Taroom
1148	COCKENZIE	C	Wodehouse	26 D 8	21 56	148 45	Mackay	Nebo
1149	CODERNAH	S	Belmore	15 D 8	28 45	147 53	St. George	Balonne
1150	COGILL	N	Jardine	69 B 7	11 36	142 26	Torres	Cook
1151	COLAC	S	Nickavilla	34 C 7	26 28	144 33	Charleville	Quilpie
1152	COLAMBA	S	Lytton	8 C 7	26 42	150 36	Dalby	Chinchilla
1153	COLCHESTER	N	Kalkah	65 B 2	14 27	143 00	Normanton	Cook
1154	COLDHAM	C	Clermont	24 D 3	22 35	147 54	Clermont	Belyando
1155	COLE	C	Tambo	35 A 4	24 24	146 04	Blackall	Blackall, Tambo
1156	COLEMAN	N	Balurga	66 D 4	14 55	142 28	Normanton	Cook
1157	COLERIDGE	N	Lukin	66 C 2	14 26	141 55	Normanton	Cook, Aurukun
1158	COLESMORE	S	Windula	54 B 7	26 32	143 00	Charleville	Quilpie
1159	COLGOON	S	Elgin	14 D 1	27 07	148 56	Roma	Warroo
1160	COLILY	S	Pender	55 A 7	26 44	141 16	Charleville, Cunnamulla	Bulloo
1161	COLIN	S	Churchill	2 A 3	27 43	152 02	Ipswich	Cambooya, Gatton
1162	COLINBY	C	Clermont	24 D 4	22 57	147 50	Clermont	Peak Downs
1163	COLINTON	S	Cavendish	6 A 8	26 53	152 15	Ipswich	Esk
1164	COLL	N	Argylla	75 A 4	20 57	139 41	Cloncurry	Cloncurry
1165	COLLABARA	S	Gowan	34 C 2	25 12	144 42	Blackall	Quilpie
1166	COLLAROY	C	Killarney	22 B 1	22 03	149 15	Mackay	Broadsound
1167	COLLET	N	Jardine	69 B 7	11 35	142 12	Torres	Cook
1168	COLLEY	S	Bando	30 C 4	27 45	145 37	Cunnamulla	Paroo
1169	COLLIER	C	Rodney	40 D 5	23 04	144 58	Barcaldine	Aramac
1170	COLLINGWOOD	N	Ayrshire	57 A 2	22 20	142 32	Winton	Winton
1171	COLLINS	N	Allison	60 A 7	21 36	141 05	Cloncurry	McKinlay
1172	COLLIS	N	Merlin	75 B 7	21 30	140 12	Cloncurry	Cloncurry
1173	COLLOPY	N	Burdekin	44 C 8	19 58	146 41	Charters Towers	Dalrymple
1174	COLLYBEN	S	Belmore	14 D 8	28 52	148 59	Goondiwindi	Balonne
1175	COLOMBO	C	Dawson	11 B 8	24 51	150 30	Rockhampton	Banana
1176	COLOMBO	S	Palmer	32 A 8	26 47	146 15	Charleville	Murweh
1177	COLONSAY	N	Argylla	75 A 5	21 06	139 43	Cloncurry	Cloncurry
1178	COLUMBA	C	Humboldt	20 D 1	23 38	148 59	Rockhampton	Duaranga
1179	COLUMBIA	N	Dunbar	66 C 6	15 23	141 51	Normanton	Carpentaria
1180	COLUMBOOLA	S	Bulwer	8 A 7	26 43	150 06	Dalby	Murilla
1181	COLVEND	N	Toko	74 A 4	22 54	138 19	Boulia	Boulia
1182	COLVILLE	N	Lukin	66 B 3	14 46	141 42	Normanton	Carpentaria, Cook
1183	COLWICH	N	Hamilton	73 C 5	23 12	140 26	Boulia	Boulia
1184	COMBABULA	S	Waldegrave	16 B 6	26 23	149 28	Roma	Bendemere, Taroom
1185	COMBAR	N	Chelmsford	49 B 1	16 09	144 21	Cooktown	Cook
1186	COMBARNGO	S	Waldegrave	16 A 8	26 49	149 08	Roma	Bendemere, Warroo
1187	COMBE MARTIN	C	Portland	37 C 1	23 36	144 30	Longreach	Ilfracombe
1188	COMBIDIBAN	S	Bulwer	16 C 7	26 34	149 35	Dalby	Bendemere
1189	COMBO	S	Wellington	31 C 3	27 40	144 34	Cunnamulla	Paroo

## Comelybank - Coondarra

No.	PARISH	R. P. Dist.	County	Map Reference	Latitude Deg. Min.	Longitude Deg. Min.	Land Agents District	Local Authority
1190	COMELYBANK	C	Bauhinia	16 A 1	25 00	149 08	Rockhampton	Duarina
1191	COMEROO	S	Cooper	53 A 4	27 52	141 08	Cunnamulla	Bulloo
1192	COMET	C	Denison	20 B 1	23 33	148 26	Springsure	Emerald
1193	COMMORON	S	Marsh	4 B 6	28 24	150 23	Goondiwindi	Waggamba
1194	COMO	S	March	6 D 5	26 11	153 00	Gympie	Noosa, Widgee
1195	COMONGIN	S	Nickavilla	34 B 6	26 26	144 24	Charleville	Quilpie
1196	COMPTON	N	Richmond	59 C 2	20 29	143 30	Hughenden	Richmond
1197	CONA	C	Denison	21 D 4	24 17	147 56	Springsure	Bauhinia
1198	CONBAR	S	Conbar	52 B 2	27 21	142 56	Cunnamulla	Bulloo
1199	CONCILIATION	C	Kimberley	19 C 4	24 27	149 35	Rockhampton	Duarina
1200	CONCORD	S	Munga	18 B 5	26 04	147 22	Charleville	Murweh
1201	CONDAMINE	S	Rogers	8 A 8	26 58	150 13	Dalby	Murilla
1202	CONDOIN	SC	Durrie	71 C 5	25 12	140 22	Boulia, Jundah	Diamantina
1203	CONFUR	N	King	65 C 7	15 44	143 18	Normanton	Cook
1204	CONGA	S	Gordon	54 C 7	26 32	143 22	Charleville	Quilpie
1205	CONGLETON	N	Lukin	56 C 3	14 44	141 55	Normanton	Carpentaria, Cook
1206	CONGO	N	Wrotham	63 D 2	16 28	143 52	Cairns	Mareeba
1207	CONINGSBY	N	Beaconsfield	75 D 3	20 35	140 57	Cloncurry	Cloncurry
1208	CONLOI	S	Fortescue	16 D 6	26 20	149 55	Taroom	Taroom
1209	CONNEMARA	C	Farrar	56A D 2	24 16	142 16	Jundah	Barcoo
1210	CONNORS	C	Wodehouse	25 A 7	21 40	149 08	Mackay	Sarina
1211	CONONDALE	S	Lennox	6 C 7	26 43	152 36	Brisbane	Caboolture, Kilcoy, Landsborough, <del>Cairns</del> Maroochy
1212	CONONDALE	S	March	6 D 7	26 45	152 46	Brisbane	<del>Landsborough</del> <del>Cairns</del>
1213	CONSTANCE	N	Toorak	60 A 7	21 31	141 23	Hughenden, Winton, Cloncurry	McKinlay
1214	CONSTANTINE	N	Beaconsfield	75 D 2	20 29	140 42	Cloncurry	Cloncurry
1215	CONSUELO	C	Consuelo	20 B 5	24 40	148 20	Springsure	Bauhinia
1216	CONWAY	N	Herbert	26 C 2	20 21	148 43	Bowen	<del>Prosperine</del> <del>Winton</del>
1217	COOAGA	S	Fortescue	8 B 5	26 06	150 15	Taroom	Taroom
1218	COORIBABY	N	Eddington	60 C 3	20 32	142 02	Hughenden	McKinlay
1219	COOCHIN	S	Ward	2 C 5	28 06	152 38	Ipswich	Boonah
1220	COODJAH	S	Weringa	72 C 7	25 28	138 54	Boulia	Diamantina
1221	COOGLUM	N	Kynuna	60 C 6	21 28	142 00	Winton	McKinlay
1222	COOJON	N	Talawanta	77 C 3	18 37	140 21	Burketown	Carpentaria
1223	COOK	N	Banks	50 A 6	15 30	145 14	Cooktown	Cook
1224	COOKARA	S	Wellington	30 A 4	27 44	145 02	Cunnamulla	Paroo
1225	COOKCOAH	N	Undilla	76 B 7	19 42	138 41	Burketown	Mt. Isa
1226	COOLABUNIA	S	Fitzroy	7 D 7	26 37	151 59	Nanango	Nanango, Kingaroy
1227	COOLBURRA	N	Howitt	64 A 5	17 13	141 13	Normanton	Carpentaria
1228	COOLGARRA	N	Cardwell	46 A 7	17 35	145 10	Herberton	Herberton
1229	COOLIBAH	S	Kungie	30 C 7	28 41	145 41	Cunnamulla	Paroo
1230	COOLLAH	N	Savannah	62 C 6	19 16	141 47	Hughenden	Carpentaria
1231	COOLMERRY	N	Yagoonya	64 B 1	16 08	141 47	Normanton	Carpentaria
1232	COOLMUNDA	S	Bentleek	3 A 6	28 24	151 14	Inglewood	Inglewood
1233	COOLOO	S	Kyabra	54 B 5	26 08	143 01	Charleville	Quilpie
1234	COOLOOLA	S	March	5 A 4	25 58	153 06	Gympie	Widgee
1235	COOLOOTAI	N	Undilla	78 C 7	19 44	138 54	Burketown	Mt. Isa
1236	COOLULLAH	N	Granada	77 C 8	19 54	140 16	Cloncurry	Cloncurry
1237	COOMA	N	Manuka	59 B 6	21 28	143 12	Hughenden	Winton
1238	COOMBARA	C	Monkira	71 D 2	24 20	140 58	Jundah	Diamantina
1239	COOMBEETE	SC	McKinlay	34 C 3	25 33	144 34	Charleville, Blackall	Quilpie
1240	COOMERA	S	Ward	1 B 4	27 52	153 21	Brisbane	Albert
1241	COOMIE	CS	Coorajah	34 A 3	25 39	144 04	Blackall	Quilpie
1242	COOMINGLAH	S	Rawbelle	11 D 8	24 55	150 56	Monto	Monto
1243	COOMOBOOLAROO	C	Kimberley	19 B 2	23 54	149 30	Rockhampton	Duarina
1244	COOMRITH	S	Pring	13 C 3	27 35	149 35	Dalby, St. George	Tara
1245	COONABERRY	S	Curralle	55 D 5	26 47	142 18	Charleville, Cunnamulla	Bulloo, Quilpie
1246	COONABILLA	C	Coorajah	34 A 2	25 22	144 04	Blackall	Barcoo
1247	COONAH	N	Undilla	76 B 6	19 14	138 41	Burketown	Mt. Isa
1248	COONABELLAH	N	Elphinstone	44 C 5	19 14	146 47	Townsville	Thuringowa, Townsville
1249	COONDARRA	S	Newcastle	8 C 5	26 13	150 38	Dalby	Chinchilla

Coongoola - Cowper

No.	PARISH	R. P. Dist.	County	Map Reference	Latitude Deg. Min.	Longitude Deg. Min.	Land Agents District	Local Authority
1250	COONGOOLA	S	Bando	29 A 3	27 36	146 01	Cunnamulla	Paroo
1251	COONYNGERA	S	Durrie	71 B 8	25 44	140 15	Charleville	Diamantina
1252	COOPEE	N	Canobie	77 D 6	19 28	141 00	Cloncurry	Cloncurry
1253	COOPER	N	Murray	41 D 4	20 52	146 45	Charters Towers	Dalrymple
1254	COORABELLE	C	Denison	21 D 2	23 55	147 53	Springure	Bauhinia
1255	COORABULKA	N	Eurinye	73 B 7	23 43	140 00	Boulia	Diamantina
1256	COORADA	SC	Labouchere	16 C 1	25 03	149 36	Taroom	Taroom
1257	COORADINE	N	Savannah	62 C 6	19 27	141 57	Hughenden	McKinlay
1258	COORAJAH	C	Coorajah	34 A 2	25 14	144 10	Blackall	Barcoo, Isisford
1259	COORANGA	S	Lytton	7 A 8	26 52	151 10	Dalby	Wambo
1260	COORATOULA	C	Eurinye	72 D 1	24 10	139 24	Boulia	Diamantina
1261	COOROORA	C	Talbot	23 D 5	23 17	148 45	Springure	Broadsound
1262	COOTUMBA	N	Cootah	65 A 7	15 40	142 35	Normanton	Carpentaria
1263	COOYAR	S	Cavendish	7 D 8	26 56	151 55	Nanango, Toowoomba	Nanango, Rosalie
1264	COOYEANA	C	Glengyle	72 C 2	24 31	138 47	Boulia	Diamantina
1265	COOYRIE	N	Diamantina	58 A 8	23 47	141 21	Winton	Diamantina
1266	COPARELLA	S	Bulloo	31 B 1	27 07	144 26	Charleville	Quilpie
1267	COPE	N	Bolwarra	63 D 7	17 34	143 49	Georgetown	Mareeba, Etheridge
1268	COPELY	S	Durrie	71 A 7	25 41	139 41	Boulia	Diamantina
1269	COPLAND	S	Bundara	18 B 3	25 32	147 29	Roma	Booringa
1270	COPPERFIELD	C	Clermont	24 C 4	22 54	147 37	Clermont	Belyando, Peak Downs
1271	COPPIN	S	Rawbelle	10 A 8	24 48	151 04	Monto	Monto
1272	COPRA	C	Diamantina	71 D 1	24 02	140 47	Jundah	Diamantina
1273	CORBETT	N	Victor	61 C 3	18 48	143 20	Georgetown	Etheridge
1274	CORBORNA	N	Mosman	51 A 6	15 18	144 02	Cooktown	Cook
1275	CORDELIA	N	Cardwell	44 B 3	18 38	146 15	Ingham	Hinchinbrook
1276	COREEN	C	Pelham	11 B 6	24 23	150 19	Rockhampton	Banana
1277	COREENA	C	Evora	36 B 1	23 31	145 31	Barcaldine	Barcaldine
1278	CORELLA	N	Beaconsfield	75 C 2	20 26	140 21	Cloncurry	Cloncurry
1279	CORFIELD	N	Manuka	59 C 7	21 42	143 23	Hughenden, Winton	Winton
1280	CORINGA	S	Cook	7 D 2	25 21	151 57	Maryborough	Biggenden
1281	CORK	N	Brighton	58 C 4	22 59	141 56	Winton	Winton
1282	CORNHILL	S	Bulgroo	54 D 5	26 07	143 50	Charleville	Quilpie
1283	CORNISH	C	Paluma	40 C 3	22 32	144 40	Longreach	Aramac
1284	CORNWALL	S	Waldegrave	17 B 5	26 06	148 28	Roma	Bungil
1285	CORONA	C	Musgrave	57 C 5	23 07	143 21	Longreach	Longreach
1286	CORRIB	S	Thunda	54 C 2	25 24	143 21	Charleville	Barcoo
1287	CORRIEVAHN	N	Drake	27 C 4	20 58	147 42	Bowen	Bowen
1288	CORRIKIE	C	Farrar	56A D 2	24 29	142 23	Jundah	Barcoo
1289	CORRY	N	Jardine	69 C 6	11 22	142 37	Torres	Cook
1290	COSTELLO	S	McKinlay	34 A 4	25 55	144 04	Charleville, Blackall	Quilpie
1291	COTEEDA	C	Dawson	8 A 1	25 09	150 12	Rockhampton, Theodore, Taroom	Banana
1292	COTHALOW	SC	McKinlay	34 B 3	25 43	144 21	Blackall	Quilpie
1293	COTHERSTONE	C	Cairns	23 A 3	22 34	148 03	Clermont	Broadsound, Peak Downs
1294	COTTENHAM	C	Ferguson	11 A 6	24 22	150 08	Rockhampton	Banana
1295	COTTERELL	N	Jardine	69 B 6	11 24	142 21	Torres	Cook
1296	COTTESLOE	N	Lukin	66 C 3	14 44	142 07	Normanton	Cook
1297	COTTON	S	Kungie	30 D 7	28 33	145 54	Cunnamulla	Paroo
1298	COUCHA	S	Norley	52 D 2	27 31	143 38	Cunnamulla	Bulloo
1299	COURTENAY	N	Marga	63 A 3	16 41	142 34	Normanton	Carpentaria, Mareeba
1300	COWABUNYA	N	Glenora	61 A 5	19 04	142 42	Normanton	Croydon
1301	COWAL	N	Somerset	69 B 4	10 55	142 20	Torres	Cook, Torres
1302	COWANGAH	S	Aberdeen	16 B 3	25 40	149 25	Taroom	Taroom
1303	COWARRA	S	Wellington	31 A 4	27 46	144 03	Cunnamulla	Bulloo
1304	COWIE	N	Allison	75 D 7	21 44	140 53	Cloncurry	Cloncurry, McKinlay
1305	COWIGELLA	S	Belmore	15 C 7	28 38	147 46	St. George	Balonne
1306	COWLEY	C	Denison	20 B 2	23 57	148 25	Springure	Bauhinia
1307	COWOONG	N	Parker	80 C 5	17 10	138 57	Burketown	Burke
1308	COWPER	N	Strathmore	64 D 7	17 28	142 24	Normanton	Mareeba



## Cowra - Cullabirnee

No.	PARISH	R. P. Dist.	County	Map Reference	Latitude Deg. Min.	Longitude Deg. Min.	Land Agents District	Local Authority
1309	COWRA	S	March	6 D 4	25 48	152 56	Maryborough	Tiara, Maryborough
1310	COWTON	N	Banks	51 D 4	14 59	144 52	Cooktown	Cook
1311	COXEN	CN	Woura	43 C 5	21 04	144 37	Hughenden	Flinders
1312	COXENDEAN	C	Killarney	23 C 2	22 16	148 30	Clermont	Broadsound
1313	CRACKNELL	N	Wongalee	43 C 1	20 03	144 44	Hughenden, Charters Towers	Dalrymple, Flinders
1314	CRACOW	C	Dawson	8 B 2	25 24	150 19	Taroom	Banana
1315	CRAIGIE	N	Philp	46 D 7	19 32	144 46	Charters Towers	Dalrymple
1316	CRAIGLANDS	C	Raglan	11 C 5	24 04	150 39	Rockhampton	Banana
1317	CRAIGLEE	N	O'Connell	45 B 4	18 55	145 20	Ingham	Dalrymple
1318	CRAIGS	S	Labouchere	16 B 2	25 25	149 18	Taroom	Taroom
1319	CRANBROOK	N	Marga	64 D 4	16 39	142 13	Normanton	Carpentaria
1320	CRANLEY	N	Waverley	76 C 7	21 45	139 03	Cloncurry	Boullia
1321	CRANSTOUN	S	Gordon	54 C 7	26 40	143 28	Charleville	Quilpie
1322	CRATHIE	N	Burke	77 A 4	18 46	139 40	Burketown	Burke
1323	CRAVEN	C	Belyando	24 A 5	23 12	147 02	Clermont	Belyando
1324	CRAWSHAW	N	Lukin	66 B 3	14 35	141 42	Normanton	Cook
1325	CREAKE	N	Sandringham	74 C 8	23 52	139 01	Boullia	Diamantina
1326	CREDITON	N	Hillalong	26 B 5	21 14	148 25	Mackay	Mirani
1327	CREETOWN	N	Toko	74 B 3	22 42	138 41	Boullia	Boullia
1328	CREMORNE	N	Weymouth	67 C 6	13 21	143 29	Torres	Cook
1329	CRESFIELD	N	Tewinga	77 A 7	19 41	139 47	Burketown, Cloncurry	Cloncurry
1330	CRESSBROOK	S	Canning	2 B 1	27 03	152 27	Ipswich	Esk
1331	CRESSBROOK	S	Cavendish	2 B 1	27 07	152 26	Ipswich	Esk
1332	CRESSWELL	S	Langlo	33 D 4	25 57	146 00	Charleville	Murweh
1333	CRESWICK	C	Wolseley	56B C 4	24 53	143 38	Blackall	Isisford
1334	CRETE	SC	Durrie	71 B 5	25 11	140 11	Boullia	Diamantina
1335	CREWE	N	Marga	64 D 4	16 53	142 12	Normanton	Carpentaria
1336	CRIMEA	N	Elphinstone	44 C 8	19 46	146 40	Townsville, Charters Towers	Dalrymple, Burdekin, Thuringowa
1337	CROFT	N	Jardine	69 C 6	11 25	142 46	Torres	Cook
1338	CROFTMORE	N	Norman	64 A 6	17 22	141 14	Normanton	Carpentaria
1339	CROLL	N	Sidmouth	67 B 7	13 39	143 06	Torres	Cook
1340	CROMARTY	S	Gordon	54 C 8	26 56	143 32	Charleville	Quilpie
1341	CROMBIE	C	Cumberland	59 D 8	21 54	143 47	Hughenden	Winton
1342	CROMER	N	Lukin	66 D 2	14 25	142 14	Normanton	Cook
1343	CROMWELL	N	Wairuna	45 C 2	18 29	145 37	Herberton	Dalrymple
1344	CRONDALL	N	Waverley	76 C 5	21 16	138 56	Cloncurry	Boullia
1345	CROSBY	N	Wentworth	80 A 5	17 15	138 20	Burketown	Burke
1346	CROSS	N	Fielding	62 B 4	18 53	141 28	Cloncurry	Carpentaria
1347	CROSSMOOR	C	Paluma	40 C 4	22 45	144 40	Longreach	Aramac
1348	CROSTHWAITE	N	Nash	76 B 3	20 41	138 37	Cloncurry	Mt. Isa
1349	CROWDER	S	Bulwer	16 C 6	26 25	149 37	Dalby	Bendemere
1350	CROWMAN	S	Westgrove	17 B 4	25 49	148 20	Roma	Bungil
1351	CROWS NEST	S	Cavendish	2 A 2	27 16	152 03	Toowoomba	Crows Nest
1352	CROYDON	N	Surrey	62 D 1	18 10	142 15	Normanton	Croydon
1353	CRYSTALBROOK	N	Herbert	26 B 2	20 23	148 27	Bowen	<del>Proserpine</del> Whitsunday
1354	CUBBIE	S	Belmore	14 A 7	28 39	148 01	St. George	Balonne
1355	CUBRATHULLA	S	McKinlay	33 A 4	25 48	145 03	Charleville	Quilpie
1356	CUDDSDEN	C	Talbot	23 B 6	23 16	148 28	Springure	Peak Downs, Broadsound
1357	CUDESTON	N	Iffley	77 D 4	18 57	140 55	Cloncurry	Carpentaria
1358	CUDDRAY	N	Savannah	62 C 8	19 44	141 53	Hughenden	McKinlay
1359	CUDGE	N	Dagmar	48 A 3	16 36	145 01	Cairns	Mareeba
1360	CUDMORE	C	Beaufort	38 B 4	22 49	146 18	Clermont	Jericho
1361	CULBA	N	Percy	61 D 6	19 14	143 50	Georgetown	Etheridge
1362	CULCRAIGIE	S	Rawbelle	7 A 2	25 16	151 01	Monto	Eidsvold
1363	CULDARA	N	Wentworth	80 A 5	17 05	138 07	Burketown	Burke
1364	CULGAR	N	Hodgkinson	48 B 5	17 11	145 21	Cairns	Mareeba
1365	CULGARA	S	Rogers	13 D 1	27 10	150 00	Dalby	Murilla, Tara
1366	CULGOA	S	Belmore	15 B 7	28 45	147 20	St. George	Balonne
1367	CULLABIRNEE	N	Esmeralda	61 A 4	18 51	142 42	Normanton	Croydon

Cullin-la-Ringo - Dagworth

No.	PARISH	R. P. Dist.	County	Map Reference	Latitude Deg. Min.	Longitude Deg. Min.	Land Agents District	Local Authority
1368	CULLIN LA RINGO	C	Denison	21 D 1	23 46	147 57	Springsure	Emerald, Bauhinia
1369	CULLODEN	C	Towerhill	40 B 2	22 16	144 21	Hughenden	Winton
1370	CULPIN	N	Warner	65 B 5	15 10	143 08	Normanton	Cook
1371	CULROSS	N	Lukin	66 C 3	14 36	141 55	Normanton	Cook
1372	CULYER	N	Canobie	77 D 7	19 42	140 50	Cloncurry	Cloncurry, McKinlay
1373	CULZEAN	N	Stokes	77 C 2	18 29	140 32	Normanton	Carpentaria
1374	CUMBANA	N	Tate	63 D 8	18 00	143 58	Georgetown	Etheridge
1375	CUMBERLAND	N	Gilbert	61 C 1	18 15	143 15	Georgetown	Etheridge
1376	CUMBROO	S	Bulgroo	54 C 6	26 21	143 24	Charleville	Quilpie
1377	CUMBUCCO	C	Mexico	35 A 3	24 11	146 15	Blackall	Blackall, Jericho
1378	CUMBULLA	N	Cootah	65 A 7	15 42	142 49	Normanton	Carpentaria, Cook
1379	CUMKILLENBAR	S	Aubigny	3 B 1	27 02	151 23	Dalby	Wambo
1380	CUMNOR	N	Iffley	62 A 4	18 53	141 16	Cloncurry, Normanton	Carpentaria
1381	CUNDEROO	N	Kamileroi	78 D 5	19 14	139 25	Burketown	Mt. Isa
1382	CUNGABULLA	C	Mowarra	56A B 4	24 53	141 40	Jundah	Barcoo
1383	CUNGELELLA	C	Claude	21 A 5	24 41	147 13	Springsure	Bauhinia
1384	CUNNAMULLA	S	Wellington	30 C 5	28 08	145 37	Cunnamulla	Paroo
1385	CUNNIANA	S	Belmore	14 C 7	28 35	148 40	St. George	Balonne
1386	CUNNINGHAM	N	Elphinstone	44 C 8	19 54	146 44	Townsville, Charters Towers	Burdekin Dalrymple Thuringowa
1387	CUNNINGHAM	S	Merivale	2 A 6	28 18	152 13	Toowoomba	Glengallan
1388	CUNNO	S	Nive	32 D 1	25 10	146 59	Blackall, Charleville	Murweh
1389	CUOYGAH	S	Belmore	14 A 8	28 50	148 10	St. George	Balonne
1390	CURICA	C	Monkira	71 C 1	24 16	140 27	Jundah	Diamantina
1391	CURLER	S	Tanbar	55 C 4	25 53	142 08	Charleville	Barcoo, Quilpie
1392	CURLEWIS	N	Salisbury	28B D 4	19 47	147 48	Bowen	Bowen
1393	CURRA	S	March	6 C 5	26 03	152 36	Gympie	Tiaro, Widgee
1394	CURRAJONG	S	Pring	4 A 4	27 55	150 02	Goondiwindi	Waggamba
1395	CURRALLE	S	Abbotsford	55 A 5	26 08	141 21	Charleville	Barcoo
1396	CURRAN	C	Mitchell	37 C 6	24 46	144 32	Blackall	Isisford
1397	CURRAWILDI	S	Belmore	14 A 7	28 41	148 08	St. George	Balonne
1398	CURRAWILLA	CS	Currawilla	55 B 1	25 08	141 25	Jundah	Barcoo
1399	CURRAWILLINGHI	S	Belmore	15 C 8	28 56	147 37	St. George	Balonne
1400	CURRAWINYA	S	Numalla	31 C 8	28 47	144 35	Cunnamulla	Bulloo, Paroo
1401	CURRIBA	S	Marsh	4 C 6	28 25	150 43	Goondiwindi, Inglewood	Inglewood, Waggamba
1402	CURRIE	N	Douglas	59 D 4	20 48	143 57	Hughenden	Flinders
1403	CURRIESIDE	S	Newcastle	8 D 4	25 56	150 56	Gayndah	Mundubbera
1404	CURRIGEE	S	Ward	1 B 4	27 50	153 26	Brisbane	Albert, Gold Coast
1405	CURTIS	C	Deas Thompson	10 A 3	23 43	151 13	Gladstone	Calliope, Gladstone
1406	CUSHNIE	S	Boondooma	7 C 6	26 17	151 43	Nanango	Wondai
1407	CUTALA	N	Drake	27 D 5	20 59	147 54	Bowen	Bowen
1408	CUTTABURRA	S	Kungie	30 A 8	28 55	145 16	Cunnamulla	Paroo
1409	CYNTHIA	S	Yarrol	7 A 1	25 11	151 09	Monto	Eidsvold
1410	CYPRESS	S	Maranoa	15 D 3	27 41	147 53	St. George	Balonne
1411	CYRIL	N	Koolatah	66 C 4	14 54	141 54	Normanton	Carpentaria, Cook
1412	CYTHEREA	S	Kennedy	15 C 1	27 02	147 39	Roma	Booringa

D

1413	DAANDINE	S	Derby	3 A 2	27 17	151 00	Dalby	Wambo
1414	DABIL	S	Kungie	30 B 7	28 32	145 19	Cunnamulla	Paroo
1415	DAGMAR	N	Solander	48 A 1	16 13	145 13	Cairns	Douglas
1416	DAGWORTH	N	Kynuna	60 D 7	21 37	142 09	Winton	Winton

No.	PARISH	R. P. Dist.	County	Map Reference	Latitude Deg. Min.	Longitude Deg. Min.	Land Agents District	Local Authority
1417	DAHLIA	CN	Oodooroo	57 D 1	22 13	143 38	Winton	Winton
1418	DAISY	S	Rosebery	72 C 7	25 38	139 01	Boulia	Diamantina
1419	DALBEATTIE	N	Toko	74 A 5	23 02	138 07	Boulia	Boulia
1420	DALBEG	N	Gladstone	27 A 1	20 13	147 15	Charters Towers	Burdekin
1421	DALBY	S	Aubigny	3 B 1	27 09	151 18	Dalby	Dalby, Wambo
1422	DALGANGAL	S	Yarrol	7 B 1	25 13	151 16	Monto	Eidsvold, Perry
1423	DALGONALLY	N	Manfred	60 A 1	20 06	141 16	Cloncurry	McKinlay
1424	DALKEITH	C	Tambo	36 B 5	24 31	145 26	Blackall	Blackall
1425	DALKUM	N	Chelmsford	49 A 2	16 14	144 07	Cooktown	Cook, Mareeba
1426	DALLARNIL	S	Cook	6 A 2	25 22	152 04	Maryborough	Biggenden
1427	DALMENY	S	Rosebery	72 D 7	25 43	139 16	Boulia	Diamantina
1428	DALMORE	N	Gladstone	28 B A 4	19 57	147 05	Townsville	Burdekin
1429	DALRY	N	Landsborough	77 C 5	19 09	140 29	Cloncurry	Cloncurry
1430	DALRYMPLE	S	Merivale	3 D 5	28 01	151 52	Toowoomba	Allora, Clifton
1431	DALTON	S	Tanbar	55 C 4	25 51	141 56	Charleville	Barcoo
1432	DANBULLA	N	Nares	46 C 5	17 08	145 36	Atherton, Cairns	Atherton, Eacham, Mareeba, Mulgrave
1433	DANDRY	N	Etheridge	63 A 7	17 44	142 46	Normanton	Etheridge
1434	DANGAN	N	Wellesley	79 A 2	16 26	139 45	Burketown	Mornington
1435	DANGAR	N	Herbert	26 A 1	20 10	148 05	Bowen	Bowen
1436	DANGELLIE	S	Daroo	71 C 7	25 42	140 25	Charleville	Diamantina
1437	DANGERIE	S	Weringa	71 A 6	25 24	139 47	Boulia	Diamantina
1438	DANGORE	S	Boondooma	7 C 6	26 28	151 35	Nanango	Kingaroy
1439	DANOO	N	Iffley	77 D 3	18 39	140 57	Normanton, Cloncurry	Carpentaria
1440	DAPHNE	N	Dunbar	66 B 7	15 34	141 32	Normanton	Carpentaria
1441	DARCY	N	Gilbert	61 C 1	18 08	143 15	Georgetown	Etheridge
1442	DAREEL	S	Belmore	14 D 8	28 49	148 50	Goondiwindi, St. George	Balonne
1443	DARGIN	N	Herbert	26 A 1	20 07	148 15	Bowen	Bowen
1444	DARGUM	S	Wellington	30 A 4	27 56	145 13	Cunnamulla	Paroo
1445	DARLEY	N	Chatsworth	75 A 8	21 47	139 36	Cloncurry	Cloncurry
1446	DARLINGTON	S	Ward	1 A 4	27 48	153 12	Brisbane	Albert
1447	DARLO	N	Taldora	62 B 5	19 08	141 33	Cloncurry, Hughenden, Normanton	Carpentaria
1448	DARNLEY	N	Dutton	59 C 1	20 12	143 35	Hughenden	Richmond
1449	DAROO	S	Daroo	71 D 7	25 33	140 46	Charleville	Barcoo, Diamantina
1450	DARR	C	Maneroo	57 D 4	22 54	143 55	Longreach	Longreach
1451	DARTMOOR	N	Hillaiong	26 A 3	20 43	148 05	Bowen	Bowen
1452	DARTMOUTH	C	Portland	37 C 1	23 32	144 46	Barcaldine, Longreach	Barcaldine, Ilfracombe
1453	DARTREY	N	Marga	64 D 4	16 53	142 22	Normanton	Carpentaria
1454	DARY	N	Toko	74 B 2	22 27	138 30	Boulia	Boulia
1455	DASHWOOD	N	Copperfield	46 B 3	18 36	144 23	Georgetown	Etheridge
1456	DATCHET	N	Windsor	73 C 2	22 16	140 21	Boulia, Cloncurry	Boulia, Cloncurry
1457	DAUNTON	C	Rodney	40 C 6	23 19	144 44	Longreach	Ilfracombe
1458	DAVID	N	Wills	73 B 5	23 14	139 55	Boulia	Boulia
1459	DAVIDSON	S	Rogers	4 A 1	27 08	150 12	Dalby	Murilla, Tara
1460	DAVIOT	N	Norman	79 D 6	17 22	140 57	Normanton	Carpentaria
1461	DAVIS	N	Warburton	60 A 3	21 51	141 10	Cloncurry	McKinlay
1462	DAVY	C	Wooroona	19 A 3	24 13	149 10	Rockhampton	Duaringa
1463	DAWES	C	Clinton	10 A 7	24 35	151 13	Gladstone	Calliope, Monto
1464	DAWN	N	Kynuna	60 B 8	21 53	141 43	Winton	Winton
1465	DAWSON	S	Fortescue	3 B 3	25 33	150 20	Taroom	Taroom
1466	DAYMAN	S	March	6 D 2	25 20	152 58	Maryborough	Hervey Bay
1467	DEAKIN	N	Strathleven	63 B 1	16 05	143 08	Normanton	Cook, Mareeba
1468	DEANE	N	Davenport	41 B 2	20 26	146 27	Charters Towers	Dalrymple
1469	DEARDEAN	N	Rochedale	76 C 3	20 36	138 53	Cloncurry	Mt. Isa
1470	DEBALLADA	C	Fermoy	57 B 5	23 03	143 03	Longreach, Winton	Longreach, Winton
1471	DEBELLA	N	Saxby	62 C 8	19 55	142 06	Hughenden	McKinlay
1472	DEBORAH	N	Lamington	62 B 1	18 18	141 31	Normanton	Croydon
1473	DE BURGH	C	Farrar	56A C 1	24 13	141 52	Jundah	Barcoo, Diamantina
1474	DEDIN	N	Solander	43 B 2	16 22	145 16	Cairns	Douglas
1475	DEEHAN	N	Wongalee	43 B 2	20 20	144 24	Hughenden	Flinders

Deepwater - Dingera

No.	PARISH	R.P. Dist.	County	Map Reference	Latitude Deg. Min.	Longitude Deg. Min.	Land Agents District	Local Authority
1476	DEEPWATER	S	Waldegrave	17 C 3	26 55	148 36	Roma	Bungil
1478	DEFARGE	C	Leura	22 B 6	23 18	149 16	Rockhampton	Duaringa
1479	DEGALGIL	C	Clinton	10 A 6	24 24	151 08	Gladstone	Calliope
1480	DEGILBO	S	Cook	7 D 3	25 31	151 57	Maryborough	Biggenden
1481	DEIGHTON	N	Banks	51 C 6	15 31	144 33	Cooktown	Cook
1482	DELAHUNTY	CS	Windeyer	35 C 5	24 44	146 34	Blackall	Murweh, Tambo
1483	DELANEY	N	Gilbert	61 C 2	18 25	143 25	Georgetown	Etheridge
1484	DELEMBRA	S	Newcastle	8 D 4	25 46	150 59	Gayndah	Mundubbera
1485	DELGA	S	Conbar	52 B 1	27 13	143 00	Cunnamulla	Bulloo, Quilpie
1486	DELGANY	C	Belyando	35 D 1	23 33	146 55	Springsure	Jericho
1487	DELGER	S	Auburn	7 A 6	26 19	151 03	Dalby	Chinchilla, Wondai
1488	DELINGUR	N	Mosman	51 A 6	15 26	144 12	Cooktown	Cook
1489	DELTA	C	Evora	36 C 2	23 52	145 37	Barcaldine	Barcaldine
1490	DEMERON	C	Towerhill	40 B 1	22 10	144 22	Hughenden	Winton
1491	DEMPSEY	S	Paroo	33 B 7	26 41	145 19	Charleville	Murweh, Quilpie
1492	DENBIGH	N	Dutton	43 A 3	20 32	144 09	Hughenden	Flinders
1493	DENHAM	N	Yappar	59 A 1	20 03	142 44	Hughenden	Richmond
1494	DENISON	S	Lennox	6 C 3	25 36	152 35	Maryborough	Woooco, Tiaro
1495	DENLEY	S	Haddon	55 B 3	25 43	141 34	Charleville	Barcoo
1496	DENMAN	N	Lukin	66 D 3	14 36	142 23	Normanton	Cook
1497	DENNIS	C	Drury	38 C 1	22 10	146 36	Clermont	Belyando
1498	DENNY	N	Carrandotta	74 A 1	22 08	138 05	Cloncurry	Bouli
1499	DEONGWAR	S	Cavendish	2 A 2	27 16	152 12	Ipswich	Crows Nest, Esk
1500	DERAMORE	N	Lukin	66 D 3	14 46	142 25	Normanton	Cook
1501	DERBY	NC	Foxton	42 C 4	21 05	145 40	Charters Towers	Dalrymple
1502	DERING	N	Somerset	69 C 5	11 14	142 33	Torres	Cook
1503	DERMOD	N	Elderslie	58 D 4	22 51	142 13	Winton	Winton
1504	DERRA	S	Newcastle	7 A 3	25 43	151 15	Gayndah	Mundubbera
1505	DERREMUT	S	Nickavilla	34 D 6	26 29	144 44	Charleville	Quilpie
1506	DERRY	N	Kynuna	60 B 7	21 39	141 34	Winton	McKinlay
1507	DERRYWARRA	C	Monkira	71 D 3	24 36	140 44	Jundah	Diamantina
1508	DERWENT	N	Merlin	75 D 7	21 42	140 40	Cloncurry	Cloncurry
1509	DE SALIS	N	Salisbury	27 B 2	20 14	147 23	Bowen, Townsville	Bowen
1510	DEUCHAR	S	Merivale	2 A 5	28 07	152 12	Toowoomba	Glengallan
1511	DEVELIN	C	Liebig	22 D 5	23 04	149 50	Rockhampton	Fitzroy, Livingstone
1512	DEVINE	S	Bentinck	3 A 6	28 18	151 15	Inglewood	Inglewood
1513	DEVON	N	Marga	63 A 4	16 54	142 32	Normanton	Carpentaria, Mareeba
1514	DEVONCOURT	N	Selwyn	75 B 6	21 11	140 10	Cloncurry	Cloncurry
1515	DEWALLA	S	Wellington	31 C 5	28 11	144 42	Cunnamulla	Bulloo, Paroo
1516	DEWURRA	S	Belmore	15 C 5	28 14	147 35	St. George	Balonne
1517	DIAMANTINA	N	Diamantina	58 A 8	23 47	141 11	Winton	Diamantina
1518	DIAMONDY	S	Lytton	7 A 7	26 38	151 16	Dalby	Wambo
1519	DIANA	S	Kungie	30 D 8	28 53	146 00	Cunnamulla	Paroo
1520	DIBBIN	N	Malwa	73 B 7	23 43	140 16	Bouli	Diamantina
1521	DICKERRIE	S	Weramo	72 B 6	23 22	138 33	Bouli	Diamantina
1522	DIDHELGINNA	S	Durham	53 C 2	27 25	142 05	Cunnamulla	Bulloo
1523	DIEPPE	N	Sturt	74 A 6	23 21	138 22	Bouli	Bouli
1524	DIGBY	N	Windsor	73 B 1	22 05	140 12	Cloncurry	Cloncurry
1525	DIGLUM	C	Clinton	10 A 6	24 17	151 03	Gladstone	Calliope
1526	DILBONG	S	Pring	4 B 3	27 44	150 16	Dalby	Tara
1527	DILGA	S	Rogers	13 C 2	27 22	149 33	Dalby	Tara
1528	DILGINBILLY	S	Waldegrave	16 A 6	26 23	149 04	Roma	Bendemere, Bungil
1529	DILKERA	S	Burarie	52 A 4	27 50	142 47	Cunnamulla	Bulloo
1530	DILLALAH	S	Burrandilla	32 A 7	26 36	146 01	Charleville	Murweh
1531	DILLIVARD	N	Toorak	60 C 5	21 05	141 48	Hughenden	McKinlay
1532	DIMBY	N	Mosman	51 B 5	15 08	144 25	Cooktown	Cook
1533	DINALBIN	N	Chudleigh	43 A 1	20 09	144 09	Hughenden	Flinders
1534	DINDEN	N	Nares	48 C 4	17 00	145 35	Cairns	Mareeba, Mulgrave
1535	DINGERA	S	Cameron	53 C 7	28 32	142 04	Cunnamulla	Bulloo

## Dingo - Dryander

No.	PARISH	R.P. Dist.	County	Map Reference	Latitude Deg. Min.	Longitude Deg. Min.	Land Agents District	Local Authority
1536	DINGO	S	Paroo	33 B 6	26 14	145 24	Charleville	Murweh
1537	DINGWALL	S	Ularunda	29 D 2	27 30	146 45	Cunnamulla	Murweh, Paroo
1538	DINORWICK	N	Dutton	43 A 2	20 17	144 08	Hughenden	Flinders
1539	DINOUN	S	Aberdeen	16 B 5	26 07	149 27	Roma	Taroom
1540	DIRIE	N	Lang	61 A 2	18 17	142 33	Georgetown	Croydon, Etheridge
1541	DIRLETON	N	Oodooroo	57 C 1	22 07	143 18	Winton	Winton
1542	DIRRAN	N	Nares	48 C 7	17 31	145 38	Atherton	Eacham, Herberton
1543	DIRRILL	N	Salisbury	27 B 1	20 07	147 20	Townsville	Bowen
1544	DIRRILONG	C	Glengyle	72 D 5	25 04	139 26	Bouli	Diamantina
1545	DISCOVERY	N	Banks	50 A 5	15 13	145 11	Cooktown	Cook
1546	DISNEY	C	Bell	41 D 7	21 39	146 53	Clermont	Belyando
1547	DIXEY	N	Rupert	60 D 4	20 53	142 29	Hughenden	Richmond
1548	DIXON	S	Stanley	2 C 1	27 12	152 34	Ipswich	Esk
1549	DJUAN	S	Cavendish	3 D 1	27 09	151 56	Toowoomba	Crows Nest
1550	DOAB	N	Burke	78 D 1	18 06	139 29	Burketown	Burke
1551	DOBBYN	N	Tewinga	77 B 8	19 48	140 05	Cloncurry	Cloncurry
1552	DOCKERILL	S	Pring	4 A 4	27 53	150 12	Goondiwindi	Waggamba
1553	DOCKING	N	Sandringham	74 D 7	23 44	139 18	Bouli	Diamantina
1554	DOGWOOD	S	Bulwer	8 B 7	26 39	150 17	Dalby	Murilla
1555	DOMVILLE	S	Derby	3 B 4	27 52	151 18	Toowoomba	Millmerran
1556	DON	C	Ragian	11 B 5	24 03	150 23	Rockhampton	Banana
1557	DONALDSON	N	Granada	77 C 8	19 57	140 25	Cloncurry	Cloncurry
1558	DONCASTER	N	Dutton	59 C 2	20 21	143 31	Hughenden	Richmond
1559	DONERALE	N	Toko	74 A 3	22 40	138 06	Bouli, Cloncurry	Bouli
1560	DONGA	S	Elgin	14 D 2	27 28	148 51	Roma, St. George	Warroo
1561	DONHEAD	C	Currawilla	56A A 4	24 56	141 07	Jundah	Barcoo
1562	DONICKMORE	N	Nash	76 B 2	20 28	138 28	Cloncurry	Mt. Isa
1563	DONNYBROOK	S	Dublin	18 D 5	26 05	147 47	Roma	Booringa
1564	DOOBILA	S	Palmer	30 B 1	27 08	145 30	Charleville	Paroo
1565	DOONAN	N	Savannah	62 C 7	19 43	142 02	Hughenden	McKinlay
1566	DOONDI	S	Belmore	14 B 6	28 23	148 25	St. George	Balonne
1567	DOONGUL	S	Lennox	6 B 2	25 39	152 20	Maryborough	Woocoo, Biggenden
1568	DOONMULLA	S	Abbotsford	55 A 7	26 31	141 05	Charleville	Barcoo
1569	DOORUNA	C	Bell	27 B 8	21 58	147 22	Clermont	Belyando
1570	DOOYNE	C	Albany	41 B 8	21 51	146 19	Clermont	Belyando
1571	DORA	N	Wairuna	45 C 4	18 58	145 39	Ingham	Dalrymple
1572	DORKING	N	Esmeralda	62 D 2	18 24	142 14	Normanton	Croydon
1573	DORMER	N	Kendall	66 C 2	14 16	141 50	Normanton	Aurukun
1574	DORNOCH	C	Cheviot	56B C 4	24 57	143 26	Jundah	Barcoo
1575	DOTSWOOD	N	Burdekin	44 A 7	19 42	146 00	Charters Towers	Dalrymple
1576	DOUGLAS	S	Aubigny	3 D 2	27 19	151 59	Toowoomba	Crows Nest, Rosalie
1577	DOWLING	C	Coorajah	54 D 1	25 16	143 56	Blackall	Barcoo
1578	DOWNFALL	S	Fortescue	8 A 5	26 14	150 07	Taroom	Taroom
1579	DOXAT	C	Youranigh	36 A 2	23 49	145 03	Barcaldine	Barcaldine
1580	DRAYTON	S	Aubigny	3 D 3	27 35	151 56	Toowoomba	Cambooya, Jondaryan, Toowoomba
1581	DREGGER	N	Lang	61 A 2	18 34	142 48	Georgetown	Etheridge
1582	DREGHORN	N	Murray	41 D 2	20 18	146 46	Charters Towers	Dalrymple
1583	DRESDEN	C	Dawson	8 B 2	25 16	150 22	Taroom	Banana
1584	DRILLHAM	S	Bulwer	16 D 7	26 39	149 57	Dalby	Murilla
1585	DRINAN	N	Malwa	73 D 7	23 39	140 41	Bouli	Diamantina
1586	DRING	N	Carpentaria	79 C 7	17 42	140 35	Normanton	Carpentaria
1587	DROMEDARY	C	Bahinia	19 A 5	24 33	149 09	Rockhampton	Duaringa
1588	DROMORE	S	Maranoa	14 A 3	27 33	148 12	St. George	Warroo
1589	DRONFIELD	N	Chatsworth	75 B 6	21 19	139 59	Cloncurry	Cloncurry
1590	DROOKA	S	Pender	53 B 1	27 02	141 28	Cunnamulla	Bulloo
1591	DRUMMOND	C	Clermont	24 B 4	22 53	147 28	Clermont	Belyando
1592	DRUMMOSSIE	C	Towerhill	40 B 1	22 04	144 23	Hughenden	Winton, Flinders
1593	DRUMMOYNE	N	Piturie	76 B 6	21 20	138 38	Cloncurry	Bouli
1594	DRUMSLEED	S	Bentinck	3 C 7	28 32	151 43	Stanthorpe	Stanthorpe
1595	DRYANDER	N	Herbert	26 C 2	20 16	148 36	Bowen	<del>Proserpine</del> Whitsunday

Dryden - Durbell

No.	PARISH	R. P. Dist.	County	Map Reference	Latitude Deg. Min.	Longitude Deg. Min.	Land Agents District	Local Authority
1596	DRYDEN	C	Walker	42 B 8	21 59	145 30	Hughenden	Aramac
1597	DRYLANDS	C	Mowarra	56A D 4	24 54	142 18	Jundah	Barcoo
1598	DRYNOCH	N	Gladstone	44 D 8	19 57	146 54	Charters Towers, Townsville	Burdekin Dalrymple
1599	DRYSDALE	S	Cogoon	14 B 2	27 33	148 14	Roma	Warroo
1600	DUARINGA	C	Kimberley	19 C 1	23 40	149 39	Rockhampton	Duarina
1601	DUARINGA EAST	C	Kimberley	19 C 2	23 47	149 44	Rockhampton	Duarina
1602	DUCABROOK	C	Plantagenet	21 B 2	23 55	147 20	Springsure	Emerald
1603	DUCIE	N	Marga	63 A 5	17 04	142 41	Normanton	Mareeba
1604	DUCKETT	N	Somerset	69 B 5	11 13	142 21	Torres	Cook
1605	DUCKWORTH	C	Humboldt	22 B 6	23 25	149 14	Rockhampton	Duarina
1606	DUDLEY	C	Farrar	56A B 3	24 34	141 43	Jundah	Diamantina
1607	DUGALD	N	Canobie	77 C 7	19 38	140 39	Cloncurry	Cloncurry
1608	DUGANDAN	S	Ward	2 D 4	27 56	152 47	Ipswich	Beaudesert, Boonah
1609	DUGARRY	S	Bundara	17 A 3	25 34	148 09	Roma	Booringa
1610	WAS DUIFKEN - SEE DULACCA	SEE DUYFKEN						
1611	DULACCA	S	Bulwer	16 C 7	26 41	149 46	Dalby	Bendemere, Murilla
1612	DULANBAN	N	Nares	48 C 3	16 41	145 33	Cairns	Douglas, Mareeba
1613	DULBYDILLA	S	Dublin	18 B 6	26 24	147 23	Roma	Booringa
1614	DULI	C	Eyre	72 A 2	24 25	138 08	Boullia	Diamantina
1615	DULLEN	C	Currawilla	56A A 4	24 57	141 17	Jundah	Barcoo
1616	DULTHARA	N	Victor	61 C 7	19 25	143 38	Georgetown	Etheridge
1618	DULWICH	C	Wooroolah	36 B 6	24 54	145 30	Blackall	Blackall
1619	DUMAS	N	Glenora	62 D 5	19 13	142 29	Hughenden	Croydon
1620	DUMBANO	N	Lyndhurst	46 A 6	19 20	144 14	Georgetown	Etheridge
1621	DUMFRIES	N	Weipa	68 C 1	12 16	142 09	Torres	Cook
1622	DUMGREE	C	Raglan	11 C 5	24 10	150 40	Rockhampton	Banana
1623	DUMOBURRO	N	Warner	65 D 6	15 25	143 37	Normanton	Cook
1624	DUMPEELA	S	Titheroo	52 B 8	28 54	143 09	Cunnamulla	Bulloo
1625	DUNBLANE	N	Weipa	69 A 8	11 57	142 04	Torres	Cook
1626	DUNCAN	N	Torres	69 B 1	10 11	141 54	Torres	Torres
1627	DUNCANNON	N	Buckingham	75 A 8	21 56	139 37	Cloncurry	Cloncurry
1628	DUNCOMBE	N	Gould	63 B 4	16 51	143 01	Normanton	Mareeba
1629	DUNDAR	S	Mackenzie	7 D 3	25 40	151 54	Gayndah, Maryborough	Biggenden, Gayndah
1630	DUNDAS	S	Stanley	2 C 2	27 19	152 41	Ipswich	Esk, Pine Rivers
1631	DUNDEE	C	Raglan	11 A 4	23 53	150 10	Rockhampton	Banana
1632	DUNDOO	S	Wellington	31 C 3	27 42	144 46	Cunnamulla	Paroo
1633	DUNEDIN	S	Dublin	18 D 6	26 24	147 49	Roma	Booringa
1634	DUNGA	S	Cogoon	14 C 2	27 19	148 44	Roma	Warroo
1635	DUNGARVAN	N	Buckingham	74 C 1	22 06	139 06	Cloncurry	Boullia
1636	DUNHAM	N	Mayne	58 C 8	23 47	141 53	Winton	Diamantina, Winton
1637	DUNKALLI	N	Cardwell	47A A 4	17 59	146 10	Innisfail	Cardwell
1638	DUNKELD	S	Kennedy	18 D 8	26 51	147 53	Roma	Booringa, Warroo
1639	DUNLEATH	N	Kendall	66 C 1	14 08	141 51	Normanton	Aurukun
1640	DUNMEGA	N	Etheridge	63 A 8	17 51	142 45	Georgetown, Normanton	Etheridge
1641	DUNMORA	S	Lennox	6 C 2	25 31	152 30	Maryborough	Woocoo
1642	DUNMORE	S	Derby	4 D 3	27 37	150 58	Toowoomba	Millmerran
1643	DUNNING	N	Kendall	66 C 1	14 09	142 06	Normanton	Cook
1644	DUNOON	S	Durham	55 C 8	26 59	141 56	Cunnamulla	Bulloo
1645	DUNRAVEN	N	Dutton	59 D 2	20 26	143 53	Hughenden	Flinders
1646	DUNROBIN	C	Drury	38 A 3	22 42	146 09	Clermont	Jericho
1647	DUNSMURE	C	Cairns	23 A 3	22 34	148 15	Clermont	Broadsound
1648	DUNSTABLE	C	Plantagenet	21 C 3	24 03	147 38	Springsure	Emerald
1649	DUNSTAN	S	Langlo	32 A 4	25 52	146 14	Charleville	Murweh
1650	DUNWINNIE	S	Belmore	14 C 7	28 40	148 38	St. George	Balonne
1651	DURA	C	Denison	20 A 1	23 42	148 13	Springsure	Emerald
1652	DURABILLA	S	Derby	4 D 2	27 29	150 45	Dalby, Toowoomba	Tara
1653	DURACK	CS	Grey	54 A 1	25 07	142 35	Charleville	Barcoo
1654	DURAND	N	Somerset	69 B 5	11 10	142 12	Torres	Cook
1655	DURBELL	N	Georgina	74 C 4	22 52	139 00	Boullia	Boullia

## Dureboola - Edinburgh

No.	PARISH	R. P. Dist.	County	Map Reference	Latitude Deg. Min.	Longitude Deg. Min.	Land Agents District	Local Authority
1656	DUREBOOLA	N	Victor	61 C 5	19 04	143 36	Georgetown	Etheridge
1657	DURELLA	S	Kennedy	18 A 8	26 51	147 10	Roma	Murweh
1658	DURHAM	S	Aberdeen	16 A 5	26 04	149 09	Roma	Bungil, Taroom
1659	DURODITCHIE	C	Nyama	71 B 4	24 52	139 58	Boulia	Diamantina
1660	DURONG	S	Boondooma	7 A 6	26 20	151 12	Nanango	Wondai
1661	DURRANG	SC	Weramo	72 B 6	25 13	138 35	Boulia	Diamantina
1662	DURRIE	S	Durrie	71 B 6	25 24	139 58	Boulia	Diamantina
1663	DURUNDUR	S	Canning	6 C 8	26 54	152 47	Brisbane	Caboollure, Kilcoy, <del>Landborough</del> Caloundra
1664	DURWUN	N	Wairuna	45 B 4	18 50	145 23	Ingham	Dalrymple
1665	DUTHIL	N	Norman	64 A 6	17 22	141 06	Normanton	Carpentaria
1666	DUTTON	N	Dutton	59 D 2	20 18	143 54	Hughenden	Flinders
1610	DUYFKEN	N	Weipa	68 B 2	12 25	141 44	Torres	Cook
1667	DWELLA	N	Einiasleigh	63 D 8	17 56	143 47	Georgetown	Etheridge
1668	DYKEHEAD	S	Wicklow	8 D 3	25 37	151 00	Gayndah	Mundubbera
1669	DYKERAN	S	Aberdeen	16 C 3	25 43	149 35	Taroom	Taroom
1670	DYNAN	N	Einiasleigh	63 C 8	17 52	143 35	Georgetown	Etheridge
1671	DYNES	N	Hodgkinson	48 B 4	17 02	145 16	Cairns	Mareeba
1672	DYNEVOR	S	Wellington	31 A 4	28 01	144 08	Cunnamulla	Bulloo
1673	DYNGIE	S	Wicklow	8 B 2	25 28	150 31	Monto	Eidsvold
1674	DYRAABA	N	Lyndhurst	46 C 5	19 17	144 35	Georgetown	Etheridge
1675	DYSART	C	Cairns	23 B 3	22 34	148 26	Clermont	Broadsound

## E

1676	EAGLEFIELD	C	Dickson	27 B 8	21 48	147 32	Clermont	Belyando
1677	EAGLE VALE	N	Herbert	26 A 2	20 25	148 09	Bowen	Bowen
1678	EALING	N	Archer	67 A 7	13 38	142 42	Normanton, Torres	Cook
1679	EARLE	S	Lytton	8 D 8	26 50	150 49	Dalby	Chinchilla
1680	EARLSCLIFFE	N	Sellheim	27 B 4	20 53	147 27	Bowen	Bowen
1681	EARLSFIELD	C	Raglan	11 B 5	24 11	150 23	Rockhampton	Banana
1682	EAST BARRON	N	Nares	48 C 6	17 19	145 34	Atherton	Atherton, Eacham
1683	EASTBROOK	C	Wooroona	19 B 2	23 57	149 20	Rockhampton	Duarina
1684	EASTDALE	N	Lyndhurst	46 A 5	19 09	144 12	Georgetown	Etheridge
1685	EASTERN	N	Tewinga	78 D 8	19 54	139 23	Cloncurry	Mt. Isa
1686	EASTFIELD	C	Towerhill	40 D 1	22 03	144 50	Hughenden	Aramac, Flinders
1687	EAST HALDON	S	Churchill	2 A 4	27 52	152 14	Ipswich	Allora, Cambooya Gatton
1688	EASTMERE	C	Gayndah	39 D 2	22 28	145 55	Barcaldine	Aramac
1689	EAST PRAIRIE	S	Aubigny	3 B 3	27 34	151 27	Toowoomba	Jondaryan, Pittsworth
1690	EAST STOWE	C	Clinton	10 A 4	23 59	151 12	Gladstone	Calliope
1691	EBAGOOLA	N	Sidmouth	65 B 2	14 14	143 16	Cooktown	Cook
1692	EBLANA	C	Roper	22 A 4	22 52	149 08	Clermont	Broadsound
1693	EBURY	N	Kendall	66 B 1	14 08	141 40	Normanton	Aurukun
1694	ECCLES	S	Weramo	72 A 7	25 30	138 17	Boulia	Diamantina
1695	ECCLESTONE	S	Palmer	30 D 2	27 14	145 51	Cunnamulla	Paroo
1696	ECHO HILLS	C	Plantagenet	21 B 3	24 03	147 26	Springsure	Emerald
1697	ECKFORD	N	Georgina	74 D 2	22 24	139 28	Boulia	Boulia
1698	EDDINGTON	N	Eddington	60 B 3	20 37	141 33	Hughenden	McKinlay
1699	EDDYSTONE	S	Warrong	18 D 1	25 08	147 47	Charleville, Roma	Booringa
1700	EDENGO	S	Glanworth	33 C 1	25 12	145 41	Blackall	Tambo
1701	EDEN	S	Warrong	17 A 1	25 11	148 11	Roma	Booringa
1702	EDGEROY	N	Tewinga	78 D 8	19 46	139 23	Cloncurry	Mt. Isa
1703	EDGEWORTH	C	Currawilla	56A A 3	24 36	141 05	Jundah	Diamantina
1704	EDIE	C	Gayndah	39 D 4	22 49	145 55	Barcaldine	Jericho
1705	EDINBURGH	SC	Glanworth	33 B 2	25 16	145 27	Blackall	Blackall, Tambo

## Edkins. - Endeavour

No.	PARISH	R. P. Dist.	County	Map Reference	Latitude Deg. Min.	Longitude Deg. Min.	Land Agents District	Local Authority
1706	EDKINS	C	Diamantina	56A A 1	24 07	141 20	Jundah	Diamantina
1707	EDMUND	N	Foxton	42 D 4	20 53	145 57	Charters Towers	Dalrymple
1708	EDNA	N	Clarke	45 A 5	19 07	145 00	Ingham	Dalrymple
1709	EDNAM	C	Currawilla	56A B 3	24 36	141 26	Jundah	Barcoo
1710	EDWARDS	N	Chudleigh	46 A 8	19 57	144 11	Hughenden	Flinders
1711	EDWINSTOWE	C	Coreena	39 D 6	23 26	146 00	Barcaldine	Jericho
1712	EENA	S	Marsh	4 D 6	28 19	150 52	Goondiwindi, Inglewood	Inglewood
1713	EFFIE	N	Tewinga	77 B 7	19 38	139 59	Cloncurry	Burke, Cloncurry
1714	EFFINGHAM	N	Marga	63 A 5	17 04	142 50	Normanton	Mareeba
1715	EGERA	N	Chataway	41 A 4	20 58	146 11	Charters Towers	Dalrymple
1716	EGERTON	N	Marga	63 A 4	16 54	142 51	Normanton	Mareeba
1717	EGHAM	N	Windsor	73 C 2	22 28	140 24	Boulia	Boulia
1718	EGILABRIA	N	Porchester	80 D 8	17 48	139 14	Burketown	Burke
1719	EGLINTON	N	Weipa	69 B 8	11 54	142 17	Torres	Cook
1720	EGMONT	N	Weipa	68 C 2	12 20	142 01	Torres	Cook
1721	EGREMONT	N	Lamington	62 C 2	18 22	141 46	Normanton	Croydon
1722	EIDSVOLD	S	Wicklow	7 A 2	25 27	151 04	Monto	Eidsvold
1723	ELAND	N	Clarke	46 D 5	19 05	144 51	Georgetown, Herberton, Ingham	Dalrymple, Etheridge
1724	ELCOBRA	C	Barcoo	34 A 1	25 07	144 07	Blackall	Barcoo
1725	ELDERSLIE	N	Elderslie	58 D 2	22 18	142 19	Winton	Winton
1726	ELDON	N	Marga	63 A 3	16 41	142 45	Normanton	Mareeba
1727	ELECTRA	S	Cook	6 A 1	25 04	152 08	Bundaberg	Isis, Woongarra
1728	ELGIN	C	Bell	41 D 8	21 59	146 52	Clermont	Belyando
1729	ELIBANK	C	Portland	37 B 1	23 36	144 18	Longreach	Ilfracombe, Longreach
1730	ELIPILLA	S	Pitteroo	53 D 7	28 42	142 24	Cunnamulla	Bulloo
1731	ELIS	C	Towerhill	43 D 8	21 55	144 53	Hughenden	Flinders
1732	ELKOYA	N	Dunbar	66 B 7	15 36	141 40	Normanton	Carpentaria
1733	ELLA	S	Pitteroo	52 A 6	28 21	142 30	Cunnamulla	Bulloo
1734	ELLANGOWAN	S	Merivale	3 C 4	27 55	151 37	Toowoomba	Clifton, Pittsworth
1735	ELLA VALE	N	Oaklands	62 C 1	18 04	141 54	Normanton	Croydon
1736	ELLEN	N	Philp	46 D 8	19 55	144 52	Charters Towers	Dalrymple
1737	ELLENBOROUGH	N	Gunnawarra	46 D 2	18 23	144 46	Herberton	Dalrymple
1738	ELLENDALE	N	Copperfield	46 A 2	18 27	144 11	Georgetown	Etheridge
1739	ELLERBECK	N	Cardwell	44 A 2	18 19	146 03	Innisfail	Cardwell
1740	ELLESMERE	N	Gould	63 C 3	16 45	143 18	Normanton	Mareeba
1741	ELLIOTT	S	March	6 D 3	25 32	152 48	Maryborough	Maryborough
1742	ELM	S	Windula	52 A 1	27 14	142 46	Charleville, Cunnamulla	Bulloo
1743	ELMINA	S	Ularunda	29 C 2	27 26	146 34	Cunnamulla	Paroo
1744	ELPHINSTONE	S	Aubigny	3 D 4	27 57	151 52	Toowoomba	Clifton
1745	ELPHINSTONE	C	Wodehouse	26 B 6	21 27	148 20	Mackay	Nebo
1746	ELSIE	C	Albany	41 A 8	21 54	146 06	Clermont	Belyando, Dalrymple
1747	ELTHEM	S	Durham	55 B 8	26 50	141 45	Cunnamulla	Bulloo
1748	ELTON	C	Coreena	39 C 6	23 23	145 33	Barcaldine	Aramac
1749	ELVERSTON	S	Palmer	29 B 2	27 18	146 20	Cunnamulla	Paroo
1750	ELVIRA	CN	Cumberland	59 D 6	21 28	143 44	Hughenden	Flinders
1751	ELY	N	Weipa	68 C 2	12 27	141 52	Torres	Cook
1752	EMBLEY	N	Pera	68 C 4	12 47	142 03	Torres	Cook, Aurukun
1753	EMERSON	N	Lynd	49 D 8	17 46	144 44	Cairns	Mareeba
1754	EMIN	C	Drake	27 D 6	21 23	147 52	Mackay	Nebo
1755	EMLA	N	Banks	51 C 6	15 20	144 31	Cooktown	Cook
1756	EMMA VALE	N	Oaklands	64 C 8	17 57	141 54	Normanton	Croydon
1757	EMMETT	C	Mitchell	37 B 5	24 26	144 30	Blackall	Isisford
1758	EMPSON	C	Currawilla	56A B 3	24 42	141 31	Jundah	Barcoo
1759	EMU	S	Aberdeen	16 B 5	26 14	149 24	Roma	Bendemere, Taroom
1760	EMU CREEK	S	Cavendish	2 A 1	27 01	152 02	Toowoomba	Crows Nest
1761	EMU PLAINS	N	Wongalee	43 B 1	20 10	144 26	Hughenden	Flinders
1762	EMU VALE	S	Merivale	2 B 5	28 14	152 22	Toowoomba	Glengallan
1763	EMYSLAND	N	Burdekin	44 B 7	19 33	146 27	Townsville	Dalrymple, Thuringowa
1764	ENDEAVOUR	N	Banks	50 B 6	15 21	145 15	Cooktown	Cook



No.	PARISH	R. P. Dist.	County	Map Reference	Latitude Deg. Min.	Longitude Deg. Min.	Land Agents District	Local Authority
1765	ENDRI	N	Carrandotta	74 B 1	22 07	138 32	Cloncurry	Boulia
1766	ENDYMION	C	Towerhill	42 A 8	21 54	145 04	Hughenden	Aramac, Flinders
1767	ENGLAND	S	Cavendish	2 B 2	27 26	152 28	Ipswich	Esk, Laidley
1768	ENGOW	N	Wilkie Gray	45 D 6	19 16	145 54	Townsville	Dalrymple
1769	ENNISKILLEN	C	Tambo	36 D 5	24 33	145 54	Blackall	Blackall, Tambo
1770	ENNISMORE	C	Wooroolah	33 B 1	25 06	145 23	Blackall	Blackall, Tambo
1771	ENOGGERA	S	Stanley	2 D 2	27 26	152 57	Brisbane	Brisbane
1772	ENSAY	C	Cumberland	43 A 6	21 31	144 03	Hughenden	Flinders
1773	EPHING FOREST	C	Drury	38 C 2	22 20	146 44	Clermont	Belyando
1774	EPSILON	S	Carruthers	53 A 5	28 09	141 07	Cunnamulla	Bulloo
1775	EPSOM	CN	Wodehouse	26 D 6	21 29	148 50	Mackay	Nebo
1776	ERAC	S	Palmer	33 D 7	26 41	145 47	Charleville	Murweh
1777	ERATO	N	Albion	59 B 6	21 24	142 58	Hughenden	Richmond
1778	ERESBY	N	Byerley	63 C 7	17 29	143 40	Georgetown	Mareeba, Etheridge
1779	ERIDGE	N	Wilkie Gray	44 A 6	19 16	146 04	Ingham, Townsville	Dalrymple
1780	ERIE	N	Wairuna	45 B 2	18 18	145 22	Herberton	Herberton
1781	ERNESTINA	C	Portland	37 A 1	23 39	144 00	Longreach	Longreach
1782	EROUNGHOOLA	S	Gordon	54 B 7	26 41	143 13	Charleville	Quilpie
1783	ERPO	N	King	65 B 8	15 52	142 55	Normanton	Cook
1784	ERRINGIBBA	S	Rogers	13 C 2	27 17	149 45	Dalby	Tara
1785	ERSKINE	N	Kendall	68 B 7	13 29	141 38	Normanton	Aurukun
1786	ESCOTT	N	Porchester	80 D 7	17 37	139 12	Burketown	Burke
1787	ESK	S	Cavendish	2 B 2	27 14	152 25	Ipswich	Esk
1788	ESKDALE	S	Cavendish	2 A 1	27 06	152 10	Ipswich	Crows Nest, Esk
1789	ESMERALDA	N	Esmeralda	61 A 4	18 49	142 32	Normanton	Croydon
1790	ESSEX	C	Roper	23 D 3	22 41	148 55	Clermont, Rockhampton	Broadsound
1791	ESTHER	N	Lamington	62 B 1	18 08	141 29	Normanton	Croydon
1792	ETEA	N	Mosman	51 B 8	15 49	144 21	Cooktown	Cook
1793	ETHABOOKA	N	Sturt	74 A 7	23 42	138 22	Boulia	Diamantina
1794	ETHEL	S	Rogers	4 A 2	27 18	150 12	Dalby	Tara
1795	ETHERIDGE	N	Etheridge	63 B 7	17 41	142 56	Georgetown	Etheridge
1796	ETON	N	Carlisle	25 A 6	21 19	149 00	Mackay	Pioneer
1797	ETONA	S	Orrery	32 D 5	26 09	146 53	Charleville	Murweh
1798	ETON VALE	S	Aubigny	3 D 3	27 39	151 53	Toowoomba	Cambooya, Jondaryan, Toowoomba
1799	ETON VALE	N	Salisbury	27 D 1	20 13	147 45	Bowen	Bowen
1800	ETTRICK	N	Elphinstone	28B A 2	19 19	147 00	Townsville	Thuringowa
1801	ETTY	N	Eddington	60 B 4	20 57	141 42	Hughenden	McKinlay
1802	EUGENE	C	Liebig	22 C 4	22 57	149 44	Rockhampton	Livingstone
1803	EUGUN	S	Belmore	14 B 5	28 07	148 19	St. George	Balonne
1804	EULBERTIE	S	Tanbar	55 C 3	25 41	142 00	Charleville	Barcoo
1805	EULEILAH	C	Flinders	10 D 7	24 31	151 50	Bundaberg	Miriam Vale
1806	EULO	S	Wellington	30 A 5	28 10	145 06	Cunnamulla	Paroo
1807	EULOLO	N	Toorak	60 B 5	21 12	141 35	Hughenden	McKinlay
1808	EUMAMURRIN	S	Waldegrave	17 C 5	26 08	148 40	Roma	Bungil
1809	EUMARA	N	Dalrymple	45 D 8	19 50	145 55	Charters Towers	Dalrymple
1810	EUNAMA	S	Wellington	30 D 6	28 20	145 49	Cunnamulla	Paroo
1811	EUNGELLA	N	Hillalong	26 B 5	21 06	148 26	Mackay	Mirani
1812	EURABA	S	Belmore	15 D 8	28 48	148 00	St. George	Balonne
1813	EUREKA	S	Cook	6 A 2	25 18	152 10	Bundaberg	Biggenden, Isis
1814	EURELLA	S	Waldegrave	17 A 7	26 49	148 11	Roma	Booringa, Warroo
1815	EURI	N	Herbert	26 A 1	20 05	148 04	Bowen	Bowen
1816	EURIMBULA	C	Flinders	10 C 5	24 07	151 43	Gladstone	Miriam Vale
1817	EURIMPY	N	Yappar	59 B 3	20 29	142 55	Hughenden	Richmond
1818	EUROMA	N	Taldora	62 A 6	19 31	141 10	Cloncurry	McKinlay
1819	EUROMBAH	S	Aberdeen	16 C 4	25 54	149 32	Taroom	Taroom
1820	EUSTON	C	Maneroo	57 C 4	22 57	143 28	Longreach	Longreach
1821	EUTHULLA	S	Waldegrave	17 C 6	26 28	148 46	Roma	Bungil
1822	EVENGU	S	Kungie	30 A 7	28 38	145 03	Cunnamulla	Paroo

## Eversleigh - Field

No.	PARISH	R. P. Dist.	County	Map Reference	Latitude Deg. Min.	Longitude Deg. Min.	Land Agents District	Local Authority
1823	EVERSLEIGH	C	Uanda	43 B 7	21 43	144 20	Hughenden	Flinders
1824	EVESHAM	C	Maneroo	57 D 5	23 14	143 43	Longreach	Longreach
1825	EVORA	C	Evora	36 C 3	24 10	145 40	Blackall	Blackall
1826	EWART	N	Binburie	58 A 5	23 08	141 20	Winton	Winton
1827	EWELL	N	Surrey	64 C 8	17 47	142 05	Normanton	Croydon
1828	EWEN	C	Liebig	12 A 5	22 43	150 16	Rockhampton	Livingstone
1829	EWER	S	Derby	8 C 8	26 52	150 37	Dalby	Chinchilla
1830	EXE	NC	Hillalong	26 B 6	21 18	148 16	Mackay	Nebo
1831	EXETER	N	Selwyn	75 B 6	21 20	140 13	Cloncurry	Cloncurry
1832	EXMOOR	N	Hillalong	26 A 5	20 59	148 08	Mackay	Bowen, Nebo
1833	EXMOUTH	N	Maramie	63 A 1	16 04	142 33	Normanton	Carpentaria
1834	EYERAH	N	Woodstock	58 C 2	22 22	141 48	Winton	Winton
1835	EYRE	C	Eyre	72 B 5	25 05	138 33	Boulia	Diamantina
F								
1836	FAIRBAIRN	C	Dickson	24 C 2	22 25	147 45	Clermont	Belyando
1837	FAIRFIELD	C	Bauhinia	19 A 5	24 42	149 07	Rockhampton, Springsure	Duarina
1838	FAIRLIE	S	Paroo	33 A 8	26 55	145 05	Charleville	Quilpie
1839	FAIRLIGHT	N	Dutton	59 D 3	20 34	143 56	Hughenden	Flinders
1840	FAIRVIEW	C	Ferguson	19 D 4	24 20	149 55	Rockhampton, Theodore	Banana
1841	FAIRMOUNT	S	Belmore	13 B 5	28 07	149 22	Goondiwindi, Fairymount	Balonne
1842	FALCON	N	Merlin	75 B 8	21 52	140 12	Cloncurry	Cloncurry
1843	FALKIRK	N	Carrandotta	74 B 2	22 14	138 25	Cloncurry	Boulia
1844	FALLOCH	N	Weymouth	67 B 6	13 26	143 19	Torres	Cook
1845	FALMOUTH	N	Maramie	64 D 1	16 13	142 17	Normanton	Carpentaria
1846	FANNING	N	Burdekin	44 B 8	19 49	146 31	Charters Towers	Dalrymple, Thuringowa
1847	FARADAY	C	Livingstone	11 B 2	23 16	150 16	Rockhampton	Fitzroy
1848	FARAWELL	S	Pring	13 C 4	27 51	149 34	Goondiwindi	Tara
1849	FAREHAM	N	Porchester	79 A 8	17 53	139 39	Burketown	Burke
1850	FARNCOMBE	N	Waverley	76 D 4	21 02	139 16	Cloncurry	Boulia, Mt. Isa
1851	FARNDON	N	Sellheim	27 A 3	20 36	147 18	Bowen	Bowen
1852	FARNHAM	N	Waverley	76 C 6	21 20	139 05	Cloncurry	Boulia
1853	FARRAR	C	Farrar	56A C 2	24 28	141 54	Jundah	Barcoo, Diamantina
1854	FASSIFERN	S	Churchill	2 C 4	27 57	152 34	Ipswich	Boonah, Moreton
1855	FAWLEY	S	Langlo	32 A 3	25 39	146 02	Charleville	Moreton Murweh
1856	FECHLIN	C	Wolseley	56B C 2	24 29	143 19	Jundah	Barcoo
1857	FELBRIGG	N	Morstone	78 A 7	19 32	138 17	Burketown	Mt. Isa
1858	FELSPAR	N	O'Connell	45 B 8	19 46	145 16	Charters Towers	Dalrymple
1859	FELTON	S	Aubigny	3 C 4	27 51	151 40	Toowoomba	Clifton, Pittsworth
1860	FENWICK	N	Gunnawarra	45 A 3	18 38	145 03	Herberton	Dalrymple
1861	FERDINAND	N	Burke	78 D 2	18 24	139 12	Burketown	Burke
1862	FERGUSON	S	Churchill	2 C 3	27 42	152 31	Ipswich	Moreton
1863	FERGUSON	S	Lennox	6 C 2	25 28	152 36	Maryborough	Maryborough, Hervey Bay, Woocoo
1864	FERNHILL	N	Chelmsford	49 A 1	16 02	144 00	Cooktown	Cook, Mareeba
1865	FERNHIRST	C	Portland	37 A 1	23 43	144 16	Longreach	Ilfracombe, Longreach
1866	FERNIE	C	Gayundah	39 D 3	22 40	145 50	Barcaldine	Jericho
1867	FERNLEES	C	Denison	20 A 2	23 51	148 10	Springsure	Bauhinia, Emerald
1868	FERNYSIDE	S	Labouchere	8 A 2	25 25	150 03	Taroom	Taroom
1869	FERRERS	N	Gould	63 B 4	16 52	143 13	Normanton	Mareeba
1870	FERRETT	S	Bulwer	16 D 6	26 29	149 55	Dalby	Murilla
1871	FIELD	N	Kendall	68 C 8	13 49	141 50	Normanton	Aurukun

## Fielding - Fullarton

No.	PARISH	R. P. Dist.	County	Map Reference	Latitude Deg. Min.	Longitude Deg. Min.	Land Agents District	Local Authority
1872	FIELDING	N	Fielding	62 C 4	18 51	141 52	Normanton	Croydon
1873	FIFE	N	Weipa	68 C 3	12 39	141 58	Torres	Cook, Aurukun
1874	FILMER	N	Somerset	69 C 4	10 56	142 34	Torres	Cook, Torres
1875	FINBAR	N	Brighton	58 C 4	22 47	141 52	Winton	Winton
1876	FINCH	N	Eyerley	63 C 6	17 20	143 25	Normanton	Mareeba
1877	FINNIGAN	C	Drury	38 A 2	22 25	146 07	Barcaldine, Clermont	Aramac, Jericho Belyando
1878	FINSBURY	S	Numalla	31 D 8	28 46	144 51	Cunnamulla	Paroo
1879	FIREFLY	N	Landsborough	77 C 5	19 02	140 25	Burketown	Carpentaria
1880	FISCHERTON	N	Lynd	49 B 6	17 23	144 24	Cairns	Mareeba
1881	FITCH-KEMP	C	Youranigh	37 D 2	23 53	144 51	Barcaldine	Barcaldine
1882	FITZROY	C	Livingstone	11 B 1	23 12	150 27	Rockhampton	Livingstone
1883	FIXBY	N	Tate	46 A 1	18 04	144 09	Georgetown	Etheridge
1884	FLAGSTONE	S	Churchill	2 A 3	27 37	152 04	Ipswich, Toowoomba	Gatton, Toowoomba
1885	FLATTERY	N	Banks	50 A 4	14 54	145 12	Cooktown	Cook
1886	FLAVIO	N	Oaklands	64 C 8	17 50	141 56	Normanton	Croydon
1887	FLEETWOOD	C	Pakington	11 A 3	23 42	150 02	Rockhampton	Banana, Duaranga, Fitzroy
1888	FLEMING	S	Burenda	32 D 3	25 40	146 56	Charleville	Murweh
1889	FLEMINGTON	N	Binburie	58 C 5	23 14	141 52	Winton	Winton
1890	FLINDERS	S	Churchill	2 C 4	27 47	152 42	Ipswich	Moreton
1891	FLINTON	S	Carnarvon	13 B 5	28 05	149 33	Goondiwindi	Waggamba, Tara
1892	FLODDEN	N	Etheridge	64 D 7	17 35	142 15	Normanton	Croydon, Etheridge
1893	FLOOD	N	Burke	78 D 3	18 35	139 12	Burketown	Burke
1894	FLORAVILLE	N	Burke	77 A 1	18 07	139 46	Burketown	Burke
1895	FLORENCE	N	Selwyn	75 C 4	21 01	140 25	Cloncurry	Cloncurry
1896	FLORIANA	S	Noorama	29 B 6	28 14	146 23	Cunnamulla	Paroo
1897	FLORIDA	N	Mayne	57 A 7	23 40	142 30	Jundah, Winton	Barcoo, Winton
1898	FOLKESTONE	S	Bentinck	3 D 7	28 42	152 00	Stanthorpe	Stanthorpe
1899	FOLLY	S	Cooper	53 A 4	27 58	141 21	Cunnamulla	Bulloo
1900	FONTENOY	C	Diamantina	56A B 2	24 19	141 24	Jundah	Diamantina
1901	FOOT	C	Consuelo	20 D 5	24 38	148 53	Springsure	Bauhinia
1902	FOOTSCRAY	N	Binburie	58 B 5	23 11	141 27	Winton	Winton
1903	FORBES	S	Churchill	2 C 4	27 47	152 34	Ipswich	Moreton
1904	FOREST GROVE	C	Portland	57 D 8	23 48	143 50	Longreach	Longreach
1905	FOREST HOME	N	Etheridge	61 B 1	18 10	143 03	Georgetown	Etheridge
1906	FOREST VALE	S	Bundara	18 D 4	25 55	147 56	Roma	Booringa
1907	FORFAR	S	Warrong	18 D 2	25 17	147 50	Roma	Booringa
1908	FORMARTINE	N	Nares	48 B 4	16 53	145 29	Cairns	Mareeba
1909	FORREST	S	Westgrove	17 B 3	25 33	148 32	Roma	Bungil
1910	FORRESTER	C	Beaufort	38 B 4	22 53	146 26	Clermont	Jericho
1911	FORSYTH	N	Wellesley	30 D 4	16 54	139 12	Burketown	Mornington
1912	FORTON	N	Parker	80 C 6	17 27	139 00	Burketown	Burke
1913	FOSSILBROOK	N	Tate	49 B 8	17 50	144 21	Georgetown	Mareeba
1914	FOXLEIGH	C	Roper	23 D 4	22 52	148 50	Clermont	Broadsound
1915	FOYERS	C	Wolseley	56B C 3	24 37	143 16	Jundah	Barcoo
1916	FOYLEVIEW	S	Cogoon	14 A 2	27 16	148 11	Roma	Warroo
1917	FRANCIS	N	Woodstock	58 B 3	22 34	141 46	Winton	Winton
1918	FRANKFIELD	C	Rutledge	24 A 2	22 22	147 11	Clermont	Belyando
1919	FRANKLIN	S	Churchill	2 B 4	27 48	152 27	Ipswich	Moreton
1920	FRASER	N	Albion	59 A 5	21 13	142 39	Hughenden	Richmond
1921	FREITAG	C	Denison	20 A 5	24 38	148 08	Springsure	Bauhinia
1922	FRENSHAM	N	Waverley	76 D 6	21 20	139 18	Cloncurry	Boulia
1923	FRIMLEY	N	Waverley	76 D 7	21 40	139 10	Cloncurry	Boulia
1924	FROME	N	Strathleven	65 D 8	15 58	143 51	Cooktown	Cook
1925	FROYLE	N	Gunnawarra	45 A 1	18 13	145 15	Herberton	Herberton
1926	FULLARTON	N	Beaconsfield	60 A 3	20 40	141 06	Cloncurry	McKinlay

Gadelan - Gibber Gonyah

No.	PARISH	R. P. Dist. County	Map Reference	Latitude Deg. Min.	Longitude Deg. Min.	Land Agents District	Local Authority
<b>G</b>							
1927	GADELAN	N Eurinye	73 A 7	23 37	139 49	Boulia	Boulia
1928	GADGARRA	N Nares	48 C 6	17 16	145 44	Atherton, Cairns	Mulgrave, Eacham
1929	GAINSFORD	C Pakington	19 D 2	23 52	149 51	Rockhampton	Duarina
1930	GALAH	N Wongalee	43 C 2	20 19	144 32	Hughenden	Flinders
1931	GALATHERA	N Undilla	78 C 8	19 53	138 53	Burketown	Mt. Isa
1932	GALBALLY	N Buckingham	74 C 1	22 12	138 57	Cloncurry	Boulia
1933	GALERA	S Cooper	53 B 4	27 59	141 31	Cunnamulla	Bulloo
1934	GALGATHAA	C Humboldt	20 C 1	23 42	148 37	SpringSURE	Emerald
1935	GALLA	N Yappar	59 A 1	20 03	142 30	Hughenden	Richmond
1936	GALLANGOWAN	S Fitzroy	6 B 6	26 27	152 17	Nanango	Kilkivan
1937	GALLIPOLI	SC Gowan	34 C 1	25 01	144 40	Blackall	Isisford, Quilpie
1938	GALWAY	SC Grey	54 A 1	25 16	142 38	Charleville	Barcoo
1939	GAMBOOLA	N Strathleven	63 C 2	16 23	143 36	Normanton	Mareeba
1940	GAMMA	N Hillalong	26 C 4	20 57	148 31	Mackay	Mirani
1941	GANUR	C Nyama	71 C 1	24 19	140 18	Boulia	Diamantina
1942	GARDENIA	N Canobie	77 C 6	19 25	140 29	Cloncurry	Cloncurry
1943	GARDNER	C Clermont	24 C 6	23 19	147 38	Clermont, SpringSURE	Peak Downs
1944	GARFIELD	C Coreena	38 A 6	23 18	146 00	Barcaldine	Jericho
1945	GARIOCH	N Dagmar	48 B 3	16 40	145 23	Cairns	Mareeba
1946	GARRAWALT	N Cardwell	45 D 2	18 28	145 50	Ingham	Dalrymple, Hinchinbrook
1947	GARRET	N Wellesley	80 C 2	16 29	139 16	Burketown	Mornington
1948	GARTH	N Sellheim	27 B 3	20 41	147 29	Bowen	Bowen
1949	GARTMORE	C Tambo	35 B 5	24 45	146 15	Blackall	Tambo
1950	GARVOC	C Wolseley	56B B 4	24 47	143 10	Jundah	Barcoo
1951	GASPARD	N Pera	68 C 5	13 09	141 59	Torres	Aurukun
1952	GASTON	N Kendall	68 C 8	13 58	141 52	Normanton	Aurukun
1953	GATCOMBE	C Clinton	10 B 3	23 51	151 21	Gladstone	Calliope
1954	GATES	N Oondooroo	57 C 1	22 03	143 30	Winton	Winton
1955	GATHONG	S Grey	55 C 2	25 17	142 02	Charleville	Barcoo
1956	GATHORNE	N Marga	64 C 3	16 37	142 02	Normanton	Carpentaria
1957	GATTON	S Churchill	2 B 3	27 35	152 17	Ipswich	Gatton
1958	GAUNTLET	S Kyabra	54 C 4	25 59	143 21	Charleville	Quilpie
1959	GAVIAL	C Livingstone	11 C 2	23 28	150 35	Rockhampton	Fitzroy
1960	GAVIN	N Bolwarra	49 A 5	17 03	144 17	Cairns	Mareeba
1961	GAWSWORTH	N Wills	73 A 4	22 49	139 42	Boulia	Boulia
1962	GAYFIELD	C Clinton	11 D 5	24 07	150 47	Gladstone	Calliope
1963	GAYNDAH	S Mackenzie	7 C 3	25 40	151 35	Gayndah	Gayndah
1964	GAYNOR	N Porchester	79 A 7	17 38	139 37	Burketown	Burke
1965	GEARY	N Carpentaria	79 C 8	18 01	140 23	Normanton	Carpentaria
1966	GEELONG	S Cassillis	29 B 4	27 52	146 27	Cunnamulla	Paroo
1967	GEERA	C Evora	36 B 1	23 41	145 29	Barcaldine	Barcaldine
1968	GEHAM	S Aubigny	3 D 2	27 24	152 00	Toowoomba	Crows Nest
1969	GEIKIE	N Weymouth	67 B 5	13 28	143 07	Torres	Cook
1970	GELEBELE	C Paluma	40 C 2	22 16	144 36	Longreach	Aramac
1971	GELOBERA	C Raglan	11 B 4	23 46	150 28	Rockhampton	Fitzroy, Mount Morgan
1972	GEMINI	C Rodney	40 D 4	22 58	144 51	Longreach	Aramac
1973	GEORGETOWN	N Gilbert	61 C 1	18 18	143 25	Georgetown	Etheridge
1974	GEORGINA	N Wonomo	76 A 1	20 09	138 07	Burketown	Mt. Isa
1975	GERALDA	S Belmore	13 B 6	28 18	149 16	Goondiwindi	Waggamba
1976	GERAR	S Belmore	14 D 7	28 32	148 52	Goondiwindi	Balonne, Waggamba
1977	GERRUT	S Kyabra	54 B 6	26 19	143 04	Charleville	Quilpie
1978	GHINGHINDAH	S Labouchere	16 D 1	25 09	149 47	Taroom	Taroom
1979	GIACA	N Torres	70 D 3	09 43	142 51	Torres	Torres
1980	GIBBER	S Kyrunda	52 B 4	27 57	143 08	Cunnamulla	Bulloo
1981	GIBBER GUNYAH	S Labouchere	19 D 6	24 59	149 56	Rockhampton, Theodore	Banana

## Gibberland - Glenesk

No.	PARISH	R. P. Dist.	County	Map Reference	Latitude Deg. Min.	Longitude Deg. Min.	Land Agents District	Local Authority
1982	GIBBERLAND	C	Killarney	22 B 2	22 16	149 14	Mackay, Rockhampton	Broadsound
1983	GIBBS	N	Strathleven	63 C 1	16 04	143 23	Normanton	Cook, Mareeba
1984	GIBSON	N	Binburie	58 C 7	23 40	141 45	Winton	Diamantina
1985	GIDDERY	N	Saxby	60 C 2	20 25	142 10	Hughenden	Winton
1986	GIDEON	S	Bulwer	16 C 8	26 49	149 38	Dalby	McKinlay
1987	GIGOOMGAN	S	Lennox	6 A 4	25 47	152 15	Maryborough	Bendemere,
1988	GILBERT	S	Merivale	2 B 5	28 07	152 20	Toowoomba	Murilla
1989	GILBERTON	N	Victor	61 D 6	19 14	143 41	Georgetown	Woocoo
1990	GILCHRIST	N	Brahe	76 C 1	20 13	139 02	Cloncurry	Glengallan
1991	GILGIE	S	Ularunda	29 D 3	27 33	146 58	Cunnamulla	Etheridge
1992	GILGUNYAH	C	Coorajah	37 B 6	24 55	144 20	Blackall	Mt. Isa
1993	GILLAN	N	Talawanta	77 B 3	18 36	140 10	Burketown	Murweh, Paroo
1994	GILLESPIE	C	Tambo	36 C 5	24 46	145 45	Blackall	Isisford
1996	GILLIAT	N	Eddington	60 B 4	20 50	141 25	Hughenden	Carpentaria
1997	GILMORE	SC	Gowan	34 C 2	25 22	144 43	Blackall	Blackall
1998	GILPEPPEE	S	Abbotsford	55 B 5	26 05	141 44	Charleville	McKinlay
1999	GILSTON	S	Ward	1 B 5	28 04	153 21	Brisbane	Quilpie
2000	GINDIE	C	Denison	20 A 1	23 41	148 06	Springsure	Barcoo
2001	GINDINA	S	Conbar	52 B 3	27 41	142 55	Cunnamulla	Albert,
2002	GINDURRA	C	Eyre	72 B 2	24 19	138 39	Boulia	Beaudesert,
2003	GIN GIN	S	Bowen	9A A 4	25 00	152 00	Bundaberg	Gold Coast
2004	GINOONDAN	S	Mackenzie	7 C 3	25 34	151 43	Gayndah	Emerald
2005	GIROWA	N	Malwa	73 B 7	23 35	140 01	Boulia	Bulloo
2006	GIRRAH	C	Talbot	23 D 5	23 08	148 48	Clermont, Springsure	Diamantina
2007	GIRRAMA	NC	Malwa	73 C 8	23 55	140 15	Boulia	Broadsound
2008	GLADEVALE	N	Yappar	60 D 1	20 14	142 25	Hughenden	Diamantina
2009	GLADFIELD	S	Merivale	2 B 5	28 02	152 18	Toowoomba	Richmond
2010	GLADSTONE	C	Clinton	10 B 4	23 52	151 16	Gladstone	Allora,
2011	GLADY	N	Nares	48 D 6	17 28	145 57	Cairns,	Glengallan
2012	GLAMIS	S	Ross	32 A 7	26 31	146 14	Innisfail	Calliope,
2013	GLANMIRE	SC	Glanworth	33 D 1	24 59	145 58	Charleville	Gladstone
2014	GLANWORTH	S	Glanworth	33 D 1	25 09	146 00	Blackall	Johnstone,
2015	GLASGOW	S	Durham	55 C 8	26 50	141 56	Cunnamulla	Mulgrave
2016	GLASTONBURY	S	Lennox	6 C 6	26 18	152 34	Gympie	Murweh
2017	GLAUCUS	C	Cumberland	40 A 4	22 50	144 06	Longreach	
2018	GLEBE	S	Fortescue	8 A 3	25 32	150 02	Taroom	Taroom
2019	GLEDSWOOD	N	Woolgar	61 B 7	19 31	143 11	Hughenden	Croydon
2020	GLEESON	N	Landsborough	77 B 7	19 33	140 08	Cloncurry	Cloncurry
2021	GLEN	S	Cassillis	29 C 5	28 11	146 40	Cunnamulla	Paroo
2022	GLENALPINE	N	Salisbury	27 D 2	20 22	147 45	Bowen	Bowen
2023	GLENAVON	N	Herbert	26 A 1	20 14	148 17	Bowen	Bowen, Winton
2024	GLENBAR	S	Lennox	6 B 4	25 48	152 24	Maryborough	Tiaro, Woocoo
2025	GLENBERVIE	N	Toorak	60 C 5	21 10	141 56	Hughenden	McKinlay
2026	GLENBORA	N	Cardwell	45 D 2	18 46	145 54	Innisfail	Cardwell
2027	GLENBOWER	C	Mexico	35 B 2	23 55	146 22	Barcaldine, Blackall	Jericho
2029	GLENCOE	C	Murchison	22 B 2	22 17	149 29	Mackay	Broadsound
2030	GLENDALOUGH	N	Burke	77 A 2	18 24	139 38	Burketown	Burke
2031	GLENDARRIWELL	C	Plantagenet	21 D 1	23 36	147 50	Springsure	Emerald
2032	GLENDHU	N	Gunnawarra	45 A 2	18 23	145 13	Herberton	Dalrymple, Herberton
2033	GLENDON	N	Sellheim	27 B 4	20 47	147 16	Bowen	Bowen
2034	GLENDOWER	NC	Woura	43 C 4	20 53	144 40	Hughenden	Flinders
2035	GLENEARN	S	Elgin	14 D 3	27 35	148 59	St. George	Balonne,
2036	GLENELG	S	Bentnck	3 B 6	28 25	151 24	Inglewood	Warroo
2037	GLENESK	N	Kendall	68 C 8	13 49	142 10	Normanton	Inglewood
								Cook

Glenfall - Goomally

No.	PARISH	R. P. Dist.	County	Map Reference	Latitude Deg. Min.	Longitude Deg. Min.	Land Agents District	Local Authority
2038	GLENFALL	S	Durham	53 C 2	27 17	141 50	Cunnamulla	Bulloo
2039	GLENFINLAS	C	Glengyle	71 A 3	24 42	139 35	Boulia	Diamantina
2040	GLENFRUIN	C	Glengyle	72 C 4	24 50	139 05	Boulia	Diamantina
2041	GLENGALLAN	S	Merivale	2 A 5	28 07	152 04	Toowoomba	Allora, Glengallan
2042	GLENGARRY	S	Orrery	32 A 6	26 25	146 09	Charleville	Murweh
2043	GLENHAUGHTON	S	Labouchere	16 B 2	25 27	149 27	Taroom	Taroom
2044	GLENISLA	C	Glengyle	72 D 4	24 49	139 27	Boulia	Diamantina
2045	GLENKING	N	Salisbury	27 C 2	20 19	147 31	Bowen	Bowen
2046	GLENLEA	C	Wolseley	56B C 4	24 49	143 29	Jundah	Barcoo, Isisford
2047	GLENLOCHA	C	Glengyle	72 D 3	24 34	139 23	Boulia	Diamantina
2048	GLENLOTH	N	Hudleigh	59 C 1	20 03	143 35	Hughenden	Flinders, Richmond
2049	GLENLUS	C	Eurinye	72 D 2	24 28	139 26	Boulia	Diamantina
2050	GLENLYON	S	Clive	3 B 8	28 50	151 31	Stanthorpe	Stanthorpe
2051	GLENMIDDLE	N	Clarke	45 A 6	19 28	145 11	Charters Towers	Dalrymple
2052	GLENMYRA	C	Drummond	21 A 2	24 02	147 01	Springsure	Jericho, Emerald
2053	GLENORA	N	Glenora	61 B 5	19 04	142 55	Normanton	Croydon
2054	GLENORMISTON	N	Georgina	74 B 4	22 51	138 46	Boulia	Boulia
2055	GLENPATRICK	C	Youranigh	36 B 1	23 41	145 16	Barcaldine	Barcaldine
2056	GLENPRAIRIE	C	Liebig	22 D 3	22 39	149 58	Rockhampton	Livingstone
2057	GLENROCK	N	Elphinstone	44 C 7	19 37	146 38	Townsville	Thuringowa
2058	GLENROWAN	N	Gilbert	61 C 3	18 35	143 25	Georgetown	Etheridge
2059	GLENROY	C	Pakington	22 D 5	23 16	149 52	Rockhampton	Fitzroy
2060	GLENSTRAE	C	Glengyle	71 A 5	25 02	139 38	Boulia	Diamantina
2061	GLENSTUART	C	Wooroolah	36 A 5	24 32	145 17	Blackall	Blackall
2062	GLENTHORN	N	Nicholson	80 B 7	17 33	138 32	Burketown	Burke
2063	GLENTWORTH	N	Woodstock	58 A 2	22 21	141 22	Winton	Boulia, Winton
2064	GLENULLIN	C	Cumberland	40 A 1	22 16	143 58	Hughenden, Longreach	Aramac, Winton
2065	GLENUSK	C	Tambo	36 C 4	24 19	145 38	Blackall	Blackall
2066	GLENVALE	N	Argylla	75 A 2	20 16	139 44	Cloncurry	Cloncurry, Mt. Isa
2067	GLENYARRON	S	Burrandilla	33 D 6	26 22	145 52	Charleville	Murweh
2068	GLOUCESTER	N	Herbert	26 C 1	20 08	148 31	Bowen	<del>Proserpine</del> <i>Whitsunday</i>
2069	GNOOLOOMA	S	Belmore	14 C 8	28 56	148 38	St. George	Balonne
2070	GOATHLAND	N	Balurga	65 A 5	15 06	142 40	Normanton	Cook
2071	GODSCHALL	N	Argylla	75 B 2	20 17	139 58	Cloncurry	Cloncurry
2072	GOERTZ	N	Wairuna	45 D 5	19 06	145 49	Ingham	Dalrymple
2073	GOGGS	S	Cogoon	14 B 1	27 13	148 28	Roma	Warroo
2074	GOGOLO	S	Langlo	33 B 3	25 35	145 26	Blackall, Charleville	Murweh, Quilpie
2075	GOLA	N	Warburton	73 C 2	22 25	140 35	Boulia	Boulia
2076	GOLDEN	S	Aberdeen	16 C 5	26 08	149 36	Taroom	Taroom
2077	GOLDEN VALLEY	N	Surrey	62 D 1	18 05	142 24	Normanton	Croydon
2078	GOLDSBOROUGH	N	Griffith	42 A 2	20 22	145 03	Charters Towers	Dalrymple
2079	GOLDSMITH	S	Newcastle	8 B 5	26 09	150 26	Dalby	Chinchilla
2080	GOLEBURRA	N	Elderslie	57 A 2	22 31	142 36	Winton	Winton
2081	GOLSPIE	C	Drury	38 B 3	22 36	146 20	Clermont	Jericho
2082	GOMBILLA	S	Conbar	52 B 1	27 03	143 05	Charleville	Quilpie
2083	GONDA	S	Wellington	52 D 5	28 06	143 49	Cunnamulla	Bulloo
2084	GONDIA	N	Mosman	51 A 5	15 16	144 13	Cooktown	Cook
2085	GONDOKORO	N	Gregory	78 C 4	19 01	138 57	Burketown	Mt. Isa
2086	GONGORA	N	Lang	61 B 3	18 38	143 13	Georgetown	Etheridge
2087	GOBALBIN	N	Talawanta	77 B 2	18 23	139 55	Burketown	Carpentaria
2088	GOOBURRUM	S	Cook	9A B 3	24 47	152 20	Bundaberg	Bundaberg, Gooburrum
2089	GOODAR	S	Carnarvon	4 A 5	28 14	150 03	Goondiwindi	Waggamba
2090	GOODBERRY	C	Portland	40 B 6	23 24	144 21	Longreach	Longreach
2091	GOODLAH	S	Bulgroo	54 D 6	26 19	143 38	Charleville	Quilpie
2092	GOODNA	S	Stanley	2 D 3	27 37	152 51	Ipswich	Quilpie, Ipswich, Moreton
2093	GOODWOOD	N	Wills	73 B 4	22 55	140 04	Boulia	Boulia
2094	GOOLMAN	S	Churchill	2 D 4	27 49	152 47	Ipswich	Boonah, Moreton
2095	GOOLWA	C	Leura	22 A 5	23 07	149 07	Rockhampton	Duaringa
2096	GOOMALLY	C	Wooroona	19 A 4	24 23	149 10	Rockhampton	Duaringa

No.	PARISH	R. P. Dist.	County	Map Reference	Latitude Deg. Min.	Longitude Deg. Min.	Land Agents District	Local Authority
2097	GOOMBIE	S	Nickavilla	34 A 5	26 09	144 14	Charleville	Quilpie
2098	GOOMBOORIAN	S	March	6 D 5	26 05	152 46	Gympie	Tiaro, Widgee
2099	GOOMBUNGEE	S	Aubigny	3 D 2	27 17	151 53	Toowoomba	Crows Nest, Rosalie
2100	GOOMBURRA	S	Merivale	2 A 5	28 01	152 08	Toowoomba	Allora
2101	GOOMEEDA	C	Fermoy	57 A 5	23 07	142 49	Winton	Winton
2102	GOOMERIBONG	S	Fitzroy	6 A 5	26 12	152 04	Gympie	Kilkivan, Murgon
2103	GOOMILLA	S	Wellington	31 B 4	27 54	144 22	Cunnamulla	Bulloo, Paroo
2104	GOONABOOKA	S	Pitteroo	52 A 6	28 19	142 43	Cunnamulla	Bulloo
2105	GOONADEE	C	Evora	36 C 3	24 05	145 32	Barcaldine	Barcaldine
2106	GOONARO	S	Belmore	15 D 8	28 56	147 59	St. George	Balonne
2107	GOONDIWINDI	S	Marsh	4 B 7	28 31	150 22	Goondiwindi	Goondiwindi, Waggamba Paroo
2108	GOONERY	S	Bando	30 D 4	27 44	145 53	Cunnamulla	
2109	GOONGARRY	S	Aberdeen	16 B 4	25 58	149 24	Roma, Taroom	Taroom
2110	GOONOOMA	N	Morstone	78 A 6	19 20	138 04	Burketown	Mt. Isa
2111	GOONYELLA	C	Grosvenor	27 D 7	21 43	147 57	Mackay	Belyando
2112	GOORALA	N	Landsborough	77 B 5	19 14	140 07	Cloncurry	Cloncurry
2113	GOOROOLBALLIN	S	Mackenzie	7 D 3	25 34	151 50	Gayndah	Biggenden, Gayndah
2114	GORDON	N	Rupert	59 B 5	21 08	142 52	Hughenden	Richmond
2115	GORDONIA	N	Kynuna	60 D 7	21 42	142 19	Winton	Winton
2116	GORDONSTONE	C	Talbot	23 A 6	23 16	148 06	Emerald	Peak Downs
2117	GORE	N	Banks	50 A 7	15 43	145 05	Springsure	Cook
2118	GORE	S	Merivale	3 B 4	27 57	151 22	Cooktown	Cooktown
2119	GOREGO	N	Franklin	64 C 4	16 51	141 47	Toowoomba	Millmerran
2120	GORILBEE	N	Dagmar	49 C 3	16 33	144 42	Normanton	Carpentaria
2121	GORING	N	Iffley	77 D 1	18 14	141 00	Cooktown	Mareeba
2122	GORMANSTON	N	Kendall	68 C 8	13 47	142 01	Normanton	Carpentaria
2123	GOSHEN	N	Cardwell	45 B 1	18 11	145 24	Normanton	Cook
2124	GOSPORT	N	Porchester	80 D 6	17 28	139 22	Herberton	Herberton
2125	GOUGH	N	Maramie	64 D 2	16 20	142 27	Burketown	Burke
2126	GOULAMAIN	S	Belmore	13 A 4	27 53	149 03	Normanton	Carpentaria
2127	GOULBURN	N	Archer	67 A 8	13 45	142 45	St. George	Balonne
2128	GOUROCK	S	Durham	55 D 8	27 00	142 10	Normanton, Torres	Cook
2129	GOVANA	S	Nickavilla	34 B 5	26 14	144 25	Cunnamulla	Bulloo
2130	GOVETT	N	Binburie	73 D 7	23 34	140 56	Charleville	Quilpie
2131	GOWAN	CS	Mitchell	37 C 5	24 42	144 46	Winton	Diamantina
2132	GOWRIE	S	Aubigny	3 D 3	27 32	151 53	Blackall	Blackall
2133	GOYDER	N	Binburie	58 A 6	23 31	141 02	Toowoomba	Jondaryan
2134	GRACE	NC	Drake	27 C 6	21 25	147 39	Winton	Diamantina
2135	GRACEMERE	C	Livingstone	11 B 2	23 27	150 27	Bowen, Mackay	Bowen, Nebo
2136	GRAFTON	N	Nares	48 C 5	17 05	145 44	Rockhampton	Fitzroy
2137	GRAGIN	N	Undilla	78 C 7	19 33	138 55	Cairns	Mulgrave
2138	GRAHAM	N	Murray	27 A 3	20 34	147 07	Burketown	Mt. Isa
2139	GRAMAN	N	Undilla	78 D 7	19 36	139 10	Charters Towers	Dalrymple
2140	GRAMPIAN	N	Richmond	59 C 2	20 25	143 19	Burketown	Mt. Isa
2141	GRANADA	N	Granada	75 B 1	20 02	140 18	Hughenden	Richmond
2142	GRANBY	C	Mitchell	37 D 5	24 31	144 50	Cloncurry	Cloncurry
2143	GRANDCHESTER	S	Churchill	2 B 3	27 37	152 30	Blackall	Blackall
2144	GRANGEFOYLE	S	Weramo	72 B 7	25 31	138 27	Ipswich	Laidley, Moreton
2145	GRANGEMOUTH	N	Carrandotta	76 A 8	21 55	138 05	Bouli	Diamantina
2146	GRANITE	N	Elphinstone	44 C 7	19 31	146 37	Cloncurry	Bouli
2147	GRANT	C	Coreena	39 C 6	23 22	145 47	Townsville	Dalrymple, Thuringowa
2148	GRANTLEY	N	Coen	66 D 2	14 14	142 14	Aramac, Barcaldine,	Aramac, Barcaldine, Jericho
2149	GRANVILLE	C	Ferguson	11 A 5	24 10	150 03	Normanton	Cook
2150	GRASSMERE	S	Tomoo	15 B 3	27 32	147 18	Rockhampton	Banana
2151	GRAVESEND	C	Bell	38 D 1	22 10	147 00	Roma	Booringa
2152	GRAYBURN	S	Rosebery	71 A 8	25 47	139 32	Clermont	Belyando
							Bouli, Charleville	Diamantina

Grayshall - Gyrahra

No.	PARISH	R. P. Dist.	County	Map Reference	Latitude Deg. Min.	Longitude Deg. Min.	Land Agents District	Local Authority
2153	GRAYSHALL	S	Weramo	72 A 6	25 21	138 20	Boulia	Diamantina
2154	GREEN	N	Banks	51 D 6	15 32	144 56	Cooktown	Cook
2155	GREENBANK	S	Derby	3 A 1	27 09	151 05	Dalby	Wambo
2156	GREENDALE	C	Tambo	35 A 6	24 49	146 08	Blackall	Tambo
2157	GREEN HILLS	C	Cumberland	40 A 4	22 48	144 12	Longreach	Longreach
2158	GREENHOW	N	Balurga	65 B 5	15 07	142 54	Normanton	Cook
2159	GREENMOUNT	N	Carlisle	25 A 5	21 10	149 03	Mackay	Pioneer
2160	GREENOCK	S	Durham	53 C 1	27 03	141 47	Cunnamulla	Bulloo
2161	GREENSTONE	N	Tewinga	77 A 8	19 47	139 38	Cloncurry	Cloncurry
2162	GREENTREE	C	Beaufort	38 B 5	23 14	146 18	Clermont	Jericho
2163	GREENUP	S	Clive	3 A 7	28 33	151 15	Inglewood	Inglewood
2164	GREENVALE	N	Clarke	45 A 4	18 57	144 59	Ingham	Dalrymple
2165	GREGORY	S	Cook	6 A 1	25 09	152 16	Bundaberg	Isis
2166	GRENOBLE	N	Nash	76 A 2	20 29	138 08	Cloncurry	Mt. Isa
2167	GRENVILLE	N	Shelburne	69 D 8	11 59	143 05	Torres	Cook
2168	GRESLEY	N	Banks	51 C 7	15 47	144 30	Cooktown	Cook
2169	GREVILLEA	C	Pelham	11 D 7	24 39	150 47	Rockhampton	Banana, Monto
2170	GREY	S	Cameron	53 D 6	28 22	142 19	Cunnamulla	Bulloo
2171	GREYCLIFFE	C	Pelham	11 B 5	24 16	150 18	Rockhampton	Banana
2172	GREYSTANES	S	Durrie	71 B 8	25 43	139 56	Charleville	Diamantina
2173	GRIFFELL	N	Toko	74 B 3	22 35	138 37	Boulia	Boulia
2174	GRIMSTON	N	Maramie	64 C 1	16 12	142 08	Normanton	Carpentaria
2175	GRIMTHORPE	N	Coen	66 D 1	14 02	142 30	Normanton	Cook
2176	GROGANVILLE	N	Chelmsford	49 B 2	16 23	144 16	Cooktown	Cook, Mareeba
2177	GRONGAH	S	Mackenzie	6 A 4	25 57	152 08	Gympie	Kilkivan
2178	GROSMONT	N	Woura	43 C 3	20 43	144 45	Hughenden	Flinders
2179	GROSVENOR	S	Bowen	7 C 2	25 14	151 41	Bundaberg	Perry
2180	GUBBERAMUNDA	S	Waldegrave	17 D 6	26 16	148 48	Roma	Bungil
2181	GUELA	N	Lang	61 A 1	18 11	142 41	Georgetown	Etheridge
2182	GUILDFORD	N	Lamington	62 C 1	18 13	141 54	Normanton	Croydon
2183	GUISELEY	N	Piturie	76 A 6	21 29	138 18	Cloncurry	Boulia
2184	GULGONG	C	Glengyle	72 C 3	24 40	138 48	Boulia	Diamantina
2185	GULNARBAR	S	Belmore	14 B 5	28 07	148 29	St. George	Balonne
2186	GULUM	C	Drake	27 D 7	21 32	147 50	Mackay	Nebo
2187	GUMAHAH	S	Kungie	30 A 6	28 27	145 08	Cunnamulla	Paroo
2188	GUMBARDO	S	McKinlay	34 D 4	25 54	144 51	Charleville	Quilpie
2189	GUMMOMO	S	Bulgroo	54 C 5	26 09	143 22	Charleville	Quilpie
2190	GUMTI	N	Warburton	58 A 2	22 24	141 00	Winton	Boulia
2191	CUNDARY	S	McKinlay	34 B 4	25 57	144 22	Charleville, Blackall	Quilpie
2192	GUNDERMAINE	N	Undilla	78 D 8	19 53	139 09	Cloncurry	Mt. Isa
2193	GUNDIAH	S	March	6 C 4	25 50	152 37	Maryborough	Tiaro
2194	GUNGALOON	S	Lennox	6 B 3	25 34	152 28	Maryborough	Woocoo, Tiaro
2195	GUNN	NC	Drake	27 C 7	21 36	147 36	Clermont, Mackay	Bowen, Nebo
2196	GUNNA	S	Burarie	53 D 3	27 43	142 09	Cunnamulla	Bulloo
2197	GUNNADORAH	S	Nickavilla	34 B 7	26 37	144 30	Charleville	Quilpie
2198	GUNNAWARRA	N	Gunnawarra	45 A 1	18 02	145 12	Herberton	Herberton
2199	GUNNEWIN	S	Westgrove	17 C 4	25 58	148 37	Roma	Bungil
2200	GUNTON	N	Morstone	78 B 5	19 04	138 32	Burketown	Mt. Isa
2201	GUNYAN	S	Clive	3 B 8	28 55	151 18	Inglewood	Inglewood
2202	GURANA	N	Glenora	61 C 6	19 16	143 18	Normanton	Croydon
2203	GURARDERA	S	Belmore	13 A 6	28 26	149 15	Goondiwindi	Waggamba
2204	GURMAN	C	Nyama	71 B 2	24 38	140 13	Boulia	Diamantina
2205	GUTCHY	S	March	6 C 4	25 56	152 36	Gympie	Tiaro
2206	GUY GUY	S	Belmore	14 B 5	28 14	148 23	St. George	Balonne
2207	GWAMBAGWINE	S	Labouchere	16 B 2	25 18	149 31	Taroom	Taroom
2208	GWINNI	N	Dunbar	66 C 7	15 32	141 56	Normanton	Carpentaria
2209	GYMPIE	S	March	6 C 5	26 08	152 42	Gympie	Gympie, Tiaro
2210	GYRAHRA	NC	Dickson	27 B 7	21 40	147 28	Clermont	Widgee Belyando, Bowen



No.	PARISH	R. P. Dist. County	Map Reference	Latitude Deg. Min.	Longitude Deg. Min.	Land Agents District	Local Authority
<b>H</b>							
2211	HACKETT	N Philp	43 D 1	20 07	144 50	Charters Towers	Dalrymple
2212	HADDON	S Haddon	55 A 4	25 56	141 09	Charleville	Barcoo
2213	HALDON	S Aubigny	3 D 4	27 49	152 02	Toowoomba	Cambooya
2214	HALFORD	N Brighton	58 B 3	22 33	141 23	Winton	Winton
2215	HALIFAX	N Elphinstone	44 C 5	19 13	146 33	Townsville	Thuringowa
2216	HALIUM	N Elderslie	58 D 3	22 40	142 21	Winton	Winton
2217	HALL	N Binburie	58 A 6	23 22	141 20	Winton	Winton
2218	HALLETT	S Aberdeen	16 A 4	25 53	149 01	Roma	Bungil
2219	HALLIFORD	S Derby	4 D 2	27 25	150 57	Dalby	Wambo
2220	HALLORAN	S Newcastle	8 C 4	25 46	150 45	Gayndah	Mundubbera
2221	HALPIN	N Hodgkinson	48 A 6	17 21	145 04	Cairns	Mareeba
2222	HALSBURY	N Fielding	62 B 3	18 45	141 27	Cloncurry	Carpentaria
2223	HALY	S Fitzroy	7 C 8	26 46	151 37	Nanango	Kingaroy
2224	HAMILTON	N Carlisle	26 D 5	21 07	148 51	Mackay	Mirani
2225	HAMMOND	SC Thunda	54 A 2	25 23	142 52	Charleville	Barcoo
2226	HAMPDEN	N Carlisle	25 A 5	21 04	149 00	Mackay	Pioneer
2227	HAMPSTEAD	N Chudleigh	61 C 8	19 50	143 35	Hughenden	Richmond
2228	HANBURY	N Oaklands	64 B 8	17 59	141 26	Normanton	Carpentaria, Croydon
2229	HANDSWORTH	S Nive	32 C 1	25 10	146 42	Blackall	Murweh
2230	HANMER	S Merivale	3 C 5	28 07	151 39	Toowoomba	Rosenthal
2231	HANN	N Banks	50 A 6	15 21	145 07	Cooktown	Cook
2232	HANNAFORD	S Rogers	4 A 2	27 19	150 02	Dalby	Tara
2233	HANSON	N Dulhunty	67 A 1	12 05	142 35	Torres	Cook
2234	HARAN	S Pring	4 A 3	27 35	150 07	Dalby	Tara
2235	HARBAN	N Norman	64 A 8	17 49	141 16	Normanton	Carpentaria
2236	HARBLEDOWN	C Currawilla	71 D 3	24 45	140 58	Jundah	Barcoo
2237	HARBORD	N Chelmsford	49 B 2	16 23	144 24	Cooktown	Cook, Mareeba
2238	HARDEN	C Tambo	36 D 4	24 21	145 50	Blackall	Blackall
2239	HARDING	C Walker	42 B 7	21 48	145 32	Hughenden	Aramac
2240	HARDOI	N Warburton	73 D 3	22 34	140 57	Boullia, Winton	Boullia
2241	HARDWICK	N Wilkie Gray	44 A 6	19 28	146 04	Charters Towers	Dalrymple
2242	HARDY	N Davenport	41 A 2	20 05	146 03	Charters Towers	Dalrymple
2243	HARE	N Coen	65 A 2	14 21	142 42	Normanton	Cook
2244	HAREDEAN	S Paroo	34 D 7	26 32	144 59	Charleville	Quilpie
2245	HAREWOOD	N Piturie	76 B 7	21 32	138 34	Cloncurry	Boullia
2246	HARIMAN	S Wellington	30 D 5	28 02	145 49	Cunnamulla	Paroo
2247	HARKNESS	N Balurga	65 A 5	15 14	142 38	Normanton	Cook
2248	HARLECH	N Coen	65 B 2	14 16	142 54	Normanton	Cook
2249	HARLEM	N Glenora	62 D 5	19 05	142 28	Normanton	Croydon
2250	HARMAL	N Melville	51 A 2	14 22	144 15	Cooktown	Cook
2251	HARRAMI	S Rawbelle	11 C 8	24 47	150 42	Monto	Monto
2252	HARRICKS	N Norman	64 A 8	17 56	141 10	Normanton	Carpentaria
2253	HARRIET	CN Douglas	43 A 6	21 19	144 05	Hughenden	Flinders
2254	HARRISDALE	N Porchester	80 D 7	17 40	139 21	Burketown	Burke
2255	HARROGATE	N Piturie	76 A 6	21 19	138 05	Cloncurry	Boullia
2256	HARROWBY	N Gould	63 B 5	17 01	143 11	Normanton	Mareeba
2257	HARTHILL	N Merlin	75 C 7	21 31	140 22	Cloncurry	Cloncurry
2258	HARTNELL	N Wills	73 A 4	22 56	139 46	Boullia	Boullia
2259	HASCOMBE	N Waverley	76 D 5	21 12	139 16	Cloncurry	Boullia
2260	HASLEBURY	N Wondoola	77 D 5	19 16	140 44	Cloncurry	Cloncurry
2261	HASLINGDEN	N Rochedale	75 A 3	20 39	139 34	Cloncurry	Cloncurry, Mt. Isa
2262	HASTINGS	N Brighton	58 A 3	22 43	141 21	Winton	Winton
2263	HAVELOCK	S Dublin	18 D 5	26 09	147 58	Roma	Booringa
2264	HAYERHOLM	C Wodehouse	25 A 6	21 27	149 00	Mackay	Nebo
2265	HAVILAH	N Drake	27 C 4	20 48	147 39	Bowen	Bowen
2266	HAWARDEN	C Tambo	36 B 5	24 31	145 28	Blackall	Blackall
2267	HAWICK	C Tambo	36 C 4	24 29	145 46	Blackall	Blackall
2268	HAWKHURST	N Taldora	62 B 7	19 38	141 43	Hughenden	McKinlay

Hawkwood - Highbury

No.	PARISH	R. P. Dist.	County	Map Reference	Latitude Deg. Min.	Longitude Deg. Min.	Land Agents District	Local Authority
2269	HAWKWOOD	S	Newcastle	8 D 4	25 51	150 52	Gayndah	Mundubbera
2270	HAWORTH	N	Hamilton	73 C 3	22 40	140 22	Boulia	Boulia
2271	HAWTHORNE	C	Buckland	21 C 5	24 32	147 32	Springsure	Bauhinia
2272	HAYCOCK	N	Gilbert	61 D 3	18 35	143 50	Georgetown	Etheridge
2273	HAYES	N	O'Connell	45 B 7	19 37	145 24	Charters Towers	Dalrymple
2274	HAYFIELD	C	Glengyle	72 C 2	24 31	138 57	Boulia	Diamantina
2275	HAZARD	C	Monkira	71 D 4	24 54	140 47	Jundah	Barcoo, Diamantina
2276	HAZLEDEAN	N	Carlisle	26 D 6	21 21	148 53	Mackay	Mirani, Nebo
2277	HAZLEMERE	C	Portland	37 A 2	23 49	144 03	Longreach	Ilfacombe, Longreach
2278	HAZLEWOOD	N	Yappar	59 B 2	20 24	143 09	Hughenden	Richmond
2279	HEADFORT	N	Amaroo	73 A 7	23 36	139 31	Boulia	Boulia, Diamantina
2280	HEADINGLY	N	Piturie	76 A 6	21 19	138 21	Cloncurry	Boulia
2281	HEATH	N	Chudleigh	61 C 7	19 36	143 36	Hughenden	Richmond
2282	HEATHLAND	C	Kimberley	19 C 2	23 46	149 38	Rockhampton	Duaringa
2283	HEBDEN	N	Rochedale	76 C 3	20 39	139 05	Cloncurry	Mt. Isa
2284	HEBEL	CS	Windeyer	35 B 6	24 54	146 23	Blackall	Murweh, Tambo
2285	HEBRON	S	Bundara	18 C 3	25 41	147 40	Roma	Booringa
2286	HECATE	N	Cardwell	44 A 2	18 13	146 12	Innisfail	Cardwell
2287	HECTOR	N	Carlisle	25 B 6	21 20	149 14	Mackay	Sarina, Pioneer
2288	HEDLEY	N	Nicholson	80 A 8	17 49	138 15	Burketown	Burke
2289	HEIDELBERG	N	Sellheim	27 C 3	20 31	147 32	Bowen	Bowen
2290	HEIGHTON	N	Lamington	62 B 2	18 20	141 39	Normanton	Croydon
2291	HELIDON	S	Cavendish	2 A 3	27 31	152 07	Ipswich, Toowoomba	Gatton
2292	HELMSLEY	N	Balurga	65 A 6	15 24	142 51	Normanton	Carpentaria
2293	HELVICK	N	Buckingham	73 A 1	22 05	139 35	Cloncurry	Cloncurry
2294	HENEAGE	N	Coen	65 B 1	14 04	143 05	Torres, Normanton	Cook
2295	HENESS	S	Cassillis	29 C 5	28 02	146 41	Cunnamulla	Paroo
2296	HENLEY	C	Cheviot	54 C 1	25 01	143 32	Jundah, Blackall	Barcoo, Isisford
2297	HENRY	N	Beaconsfield	75 C 3	20 34	140 20	Cloncurry	Cloncurry
2298	HENTY	S	Bulloo	31 B 1	26 59	144 27	Charleville	Quilpie
2299	HERA	N	Manuka	59 C 7	21 42	143 33	Hughenden	Winton
2300	HERAT	C	Mowarra	56A C 4	24 49	142 03	Jundah	Barcoo
2301	HERBERT	C	Livingstone	11 D 2	23 28	150 51	Rockhampton	Livingstone
2302	HERBERTON	N	Cardwell	48 B 6	17 26	145 25	Herberton	Herberton
2303	HERCULES	S	Cook	6 C 1	25 09	152 35	Bundaberg	Isis
2304	HEREFORD	N	Oaklands	64 B 8	17 51	141 40	Normanton	Croydon
2305	HEREWARD	C	Maneroo	57 D 4	22 48	143 49	Longreach	Longreach
2306	HERISTAL	C	Monkira	71 C 2	24 35	140 34	Jundah	Diamantina
2307	HERKES	N	Wairuna	45 C 2	18 23	145 36	Herberton	Herberton
2308	HERMIONE	N	Dunbar	66 C 7	15 43	142 01	Normanton	Carpentaria
2309	HERMIT	C	Evora	36 D 1	23 44	145 49	Barcaldine	Barcaldine
2310	HERMITAGE	S	Langlo	33 D 3	25 42	145 51	Blackall, Charleville	Murweh, Tambo
2311	HERRIES	S	Bentinck	3 C 6	28 25	151 42	Inglewood, Stanthorpe	Inglewood, Stanthorpe
2312	HERSCHELL	N	Coen	67 B 8	13 56	142 56	Normanton, Torres	Cook
2313	HERSEY	N	Lukin	66 B 2	14 25	141 42	Normanton	Cook
2314	HERTFORD	N	Byerley	63 B 7	17 29	143 00	Georgetown	Etheridge, Mareeba
2315	HERVEY	N	Elphinstone	44 C 6	19 21	146 30	Townsville	Dalrymple, Thuringowa
2316	HESPERIA	S	Bando	29 A 4	27 53	146 13	Cunnamulla	Paroo
2317	HEWITTVILLE	C	Livingstone	11 D 2	23 14	150 46	Rockhampton	Livingstone
2318	HEYFORD	C	Cairns	23 A 2	22 18	148 03	Clermont	Belyando
2319	HEYWOOD	N	Rochedale	76 D 4	20 51	139 31	Cloncurry	Boulia, Cloncurry, Mt. Isa
2320	HICKS	N	Banks	50 A 7	15 34	145 05	Cooktown	Cook
2321	HIGHBURY	N	Strathleven	63 B 1	16 11	143 01	Normanton	Mareeba

Highclere - Horsfeldt

No.	PARISH	R. P. Dist.	County	Map Reference	Latitude Deg. Min.	Longitude Deg. Min.	Land Agents District	Local Authority
2322	HIGHCLERE	N	Wellesley	79 A 4	17 03	139 38	Burketown	Mornington
2323	HIGHLANDS	C	Coreena	39 C 5	23 13	145 36	Barcaldine	Aramac
2324	HIGHWORTH	CS	Bauhinia	19 D 6	24 51	149 51	Rockhampton	Banana
2325	HILARY	N	Eurinye	73 A 7	23 37	139 43	Boulia	Boulia
2326	HILL	S	Derby	3 A 2	27 16	151 09	Dalby	Wambo
2327	HILLGROVE	N	O'Connell	45 C 7	19 38	145 43	Charters Towers	Dalrymple
2328	HILLINGDON	N	Windsor	73 C 1	22 02	140 32	Cloncurry	Cloncurry
2329	HILLSIDE	S	Bundara	18 B 3	25 43	147 26	Roma	Booringa
2330	HILTON	N	Eddington	60 C 3	20 39	141 49	Hughenden	McKinlay
2331	HINCHINBROOK	N	Wilkie Gray	44 B 5	19 01	146 19	Townsville	Thuringowa
2332	HINCHLEY	S	Fortescue	16 C 5	26 08	149 44	Taroom	Taroom
2333	HINDLIP	N	Coen	65 A 1	14 10	142 42	Normanton	Cook
2334	HINDSON	S	Bulloo	34 C 8	26 58	144 37	Charleville	Quilpie
2335	HINKSLEY	N	Iffley	77 D 4	18 49	140 56	Cloncurry	Carpentaria
2336	HIPPINYAH	S	Kyabra	54 A 3	25 44	142 47	Charleville	Quilpie
2337	HOBART	C	Beaufort	38 A 6	23 22	146 14	Barcaldine	Jericho
2338	HOBHOUSE	N	Coen	65 A 1	13 57	142 45	Normanton	Cook
2339	HOBKIRK	N	Carrandotta	74 B 2	22 19	138 32	Cloncurry	Boulia
2340	HODGKINSON	N	Hodgkinson	49 D 4	16 49	144 50	Cairns	Mareeba
2341	HODGSON	S	Aubigny	3 D 4	27 48	151 50	Toowoomba	Cambooya
2342	HODGSON	S	Waldegrave	17 B 7	26 32	148 32	Roma	Bungil
2343	HOFWYL	N	Stokes	77 C 1	18 11	140 27	Normanton	Carpentaria
2344	HOGANTHULLA	S	Burenda	32 D 2	25 31	146 55	Charleville	Murweh
2345	HOGARBUNNA	S	Tomoo	15 A 1	27 04	147 08	Roma	Booringa
2346	HOGG	N	Philp	46 B 8	19 55	144 32	Charters Towers	Dalrymple
2347	HOLBORN	N	Wilkie Gray	44 A 5	19 09	146 14	Townsville	Dalrymple
2348	HOLKHAM	S	Noorama	29 A 8	28 54	146 10	Cunnamulla	Paroo
2349	HOLLAND	N	Maramie	63 A 2	16 18	142 36	Normanton	Carpentaria, Mareeba
2350	HOLLYMOUNT	S	Belmore	13 A 5	28 05	149 07	St. George	Balonne
2351	HOLLYWELL	S	Yarrol	7 A 2	25 21	151 09	Monto	Eidsvold
2352	HOLLYWOOD	C	Coreena	39 C 5	23 14	145 47	Barcaldine	Aramac, Jericho
2353	HOLMFIRTH	N	Rochedale	76 D 2	20 30	139 25	Cloncurry	Mt. Isa
2354	HOLMWOOD	N	Stokes	77 D 1	18 09	140 39	Normanton	Carpentaria
2355	HOLROYD	N	Lukin	66 B 2	14 19	141 42	Normanton	Cook
2356	HOLT	N	Morstone	78 B 5	19 13	138 34	Burketown	Mt. Isa
2357	HOLTSDALE	N	Stokes	77 C 2	18 22	140 39	Normanton	Carpentaria
2358	HOMEBOIN	S	Tomoo	15 B 3	27 37	147 30	Roma	Booringa
2359	HOMEBOUSH	N	Carlisle	25 A 6	21 21	149 06	Mackay	Pioneer, Sarina
2360	HOME CREEK	C	Youranigh	36 B 2	23 58	145 20	Barcaldine	Barcaldine
2361	HOMESTEAD	N	Griffith	42 C 2	20 26	145 38	Charters Towers	Dalrymple
2362	HONKA	N	Howitt	64 A 4	16 57	141 04	Normanton	Carpentaria
2363	HOOD	S	Orrery	32 C 5	26 04	146 42	Charleville	Murweh
2364	HOOK	N	Herbert	26 D 1	20 07	148 55	Bowen	<del>Proserpine</del> <i>whitsunday</i>
2365	HOOKINGA	S	Cogoon	14 C 1	27 06	148 37	Roma	Warroo
2366	HOOKSWOOD	S	Aubura	8 B 6	26 29	150 21	Dalby	Chinchilla, Murilla
2367	HOOLAH	S	Cogoon	14 A 1	27 08	148 11	Roma	Warroo
2368	HOOLEY	S	Windula	52 A 1	27 14	142 36	Charleville, Cunnamulla	Bulloo
2369	HOPDALE	N	Carrandotta	74 A 2	22 21	138 17	Cloncurry	Boulia
2370	HOPE	S	Waldegrave	17 C 7	26 44	148 44	Roma	Bungil
2371	HOPELAND	S	Cogoon	14 B 1	27 04	148 26	Roma	Warroo
2372	HOPEWELL	N	Gunnawarra	45 A 3	18 41	145 14	Herberton, Ingham, Herberton	Dalrymple
2373	HOPWOOD	C	Towerhill	43 B 8	21 49	144 29	Hughenden	Flinders
2374	HORBURY	N	Stokes	77 C 2	18 20	140 28	Normanton	Carpentaria
2375	HORLEY	N	Surrey	64 C 7	17 40	142 07	Normanton	Croydon
2376	HORNE	S	Palmer	33 C 7	26 39	145 39	Charleville	Murweh
2377	HORNET BANK	S	Aberdeen	16 B 4	25 50	149 25	Taroom	Taroom
2378	HORSFELDT	N	Fielding	62 B 5	19 05	141 42	Normanton	Carpentaria, Croydon

Horsforth - Inglewood

No.	PARISH	R. P. Dist.	County	Map Reference	Latitude Deg. Min.	Longitude Deg. Min.	Land Agents District	Local Authority
2379	HORSFORTH	N	Piturie	76 A 7	21 45	138 06	Cloncurry	Boulia
2380	HOSIER	N	Lamington	62 B 2	18 28	141 30	Normanton	Croydon
2381	HOWARD	N	Carlisle	25 A 5	21 11	149 10	Mackay	Mackay, Pioneer
2382	HOWE	S	Warrong	17 B 2	25 23	148 17	Roma	Booringa
2383	HOWICK	N	Melville	51 D 3	14 39	144 44	Cooktown	Cook
2384	HOWNAM	N	Georgina	74 D 3	22 43	139 10	Boulia	Boulia
2385	HUDDERSFIELD	S	Cameron	53 C 6	28 23	142 07	Cunnamulla	Bulloo
2386	HUEVOS	S	Cameron	53 D 7	28 35	142 14	Cunnamulla	Bulloo
2387	HUGDEN	C	Rodney	39 A 6	23 26	145 03	Barcaldine	Barcaldine
2388	HUGH	C	Belyando	24 A 6	23 23	147 01	Clermont, Springsure	Jericho
2389	HUGHENDEN	N	Douglas	43 A 4	20 48	144 07	Hughenden	Flinders
2390	HUGUEVILLE	C	Woura	42 A 5	21 05	144 58	Hughenden	Flinders
2391	HULL	N	Nares	47A A 4	17 48	146 01	Innisfail	Johnstone
2392	HUMBOLDT	C	Wooroona	20 D 3	24 09	148 50	Springsure	Bauhinia
2393	HUME	S	Wilson	53 C 5	28 06	141 50	Cunnamulla	Bulloo
2394	HUMEBO	S	Wellington	31 A 5	28 10	144 07	Cunnamulla	Bulloo
2395	HUMEBURN	S	Humeburn	30 A 2	27 26	145 09	Cunnamulla	Paroo
2396	HUNGERFORD	S	Numalla	31 B 8	28 55	144 20	Cunnamulla	Bulloo
2397	HUNT	S	Ross	32 C 8	26 44	146 43	Charleville	Murweh
2398	HUNTER	S	Derby	8 C 8	26 56	150 46	Dalby	Chinchilla
2399	HUNTINGDON	N	Gould	60 B 3	16 43	143 05	Normanton	Mareeba
2400	HUNTINGTOWER	C	Ruthven	37 A 4	24 18	144 09	Longreach	Isisford
2401	HUNTLEY	C	Clermont	24 D 3	22 37	147 48	Clermont	Belyando
2402	HUONFELS	N	Einasleigh	61 C 1	18 01	143 21	Georgetown	Etheridge
2403	HURFORD	N	Chelmsford	49 B 2	16 16	144 20	Cooktown	Cook, Mareeba
2404	HURLEY	N	Windsor	73 B 3	22 32	139 59	Boulia	Boulia
2405	HURON	S	Abbotsford	55 A 6	26 17	141 21	Charleville	Barcoo
2406	HUTCHINSON	S	Wellington	31 A 4	27 52	144 12	Cunnamulla	Bulloo
2407	HUTTONVALE	S	Westgrove	17 B 3	25 43	148 25	Roma	Bungil
2408	HYNE	C	Wodehouse	26 B 7	21 39	148 21	Mackay	Nebo
2409	HYPATIA	C	Cumberland	40 A 3	22 39	144 07	Longreach	Longreach
2410	HYTHE	S	Palmer	33 D 7	26 43	145 57	Charleville	Murweh
I								
2411	ICHICA	S	Rosebery	72 D 7	25 38	139 24	Boulia	Diamantina
2412	IDALIA	SC	Gowan	37 D 6	24 58	144 48	Blackall	Blackall, Quilpie
2413	IDAMEA	N	Amaroo	74 C 5	23 02	138 49	Boulia	Boulia
2414	IDDESLEIGH	N	Gould	63 B 5	17 03	142 59	Normanton	Mareeba
2415	IFFLEY	N	Iffley	62 A 4	18 50	141 06	Cloncurry, Normanton	Carpentaria
2417	ILKLEY	N	Piturie	76 B 6	21 25	138 30	Cloncurry	Boulia
2418	ILLATHULLA	SC	Bulgroo	54 D 3	25 33	143 51	Charleville	Quilpie
2419	ILLEWANNA	N	Esmeralda	61 A 3	18 38	142 37	Normanton	Croydon
2420	ILSINGTON	C	Grosvenor	23 B 1	22 06	148 22	Mackay	Broadsound, Nebo
2421	IMBI IMBI	N	Allison	60 A 6	21 28	141 14	Cloncurry	McKinlay
2422	IMBIL	S	Lennox	6 C 6	26 26	152 38	Gympie	Widgee
2423	INA	N	Amaroo	74 C 5	23 04	139 02	Boulia	Boulia
2424	INCA	N	Brahe	76 C 1	20 03	139 11	Cloncurry	Mt. Isa
2425	INDERI	C	Denison	20 B 4	24 16	148 26	Springsure	Bauhinia
2426	INDOOROOPILLY	S	Stanley	2 D 2	27 29	152 56	Brisbane	Brisbane
2427	INDUS	N	Burke	77 A 1	18 08	139 37	Burketown	Burke
2428	INGBERRY	C	Coreena	39 B 5	23 03	145 22	Barcaldine	Aramac
2429	INGLEBOGIE	S	Waldegrave	16 B 7	26 37	149 22	Roma	Bendemere
2430	INGLEBY	N	Balurga	65 A 4	14 59	142 55	Normanton	Cook
2431	INGLEDOON	NC	Malwa	73 C 8	23 58	140 35	Boulia, Jundah	Diamantina
2432	INGLESTONE	S	Pring	13 D 3	27 34	149 49	Dalby	Tara
2433	INGLEWOOD	S	Bentinck	3 A 6	28 24	151 08	Inglewood	Inglewood
2434	INGLEWOOD	S	Clive	3 A 6	28 27	151 02	Inglewood	Inglewood
2435	INGLEWOOD	S	Marsh	3 A 6	28 21	151 03	Inglewood	Inglewood

No.	PARISH	R. P. Dist.	County	Map Reference	Latitude Deg. Min.	Longitude Deg. Min.	Land Agents District	Local Authority
2436	INGLIS	C	Consuelo	20 A 6	24 50	148 11	Springsure	Baubinia
2437	INGOT	N	Carlisle	25 B 4	20 42	149 10	Mackay	Pioneer
2438	INGSDON	C	Grosvenor	26 A 8	21 53	148 16	Mackay	Belyando, Nebo
2439	INISLONE	C	Talbot	23 A 6	23 23	148 11	Springsure	Peak Downs
2440	INJUNE	S	Westgrove	17 C 4	25 51	148 34	Roma	Bungil
2441	INKERMAN	N	Salisbury	28B B 3	19 43	147 27	Townsville	Burdekin
2442	INNES	N	Gould	63 B 5	17 10	143 10	Normanton	Mareeba
2443	INNISFALLEN	S	Munga	18 A 3	25 39	147 06	Charleville	Murweh
2444	INORUNIE	N	Surrey	61 A 1	18 06	142 34	Georgetown, Normanton	Croydon, Etheridge
2445	INVENETA	N	Taldora	62 B 6	19 19	141 30	Hughenden	Carpentaria, McKinlay
2446	INVERLEIGH	N	Carpentaria	79 C 8	18 01	140 36	Normanton	Carpentaria
2447	INVERNESS	C	Cumberland	43 A 8	22 02	144 04	Hughenden	Flinders, Winton
2448	IONIA	S	Tomoo	15 B 2	27 27	147 27	Roma	Booringa
2449	IOTA	S	Carruthers	53 B 7	28 41	141 31	Cunnamulla	Bulloo
2450	IPSWICH	S	Stanley	2 D 3	27 40	152 47	Ipswich	Ipswich, Moreton
2451	IRBY	N	Koolatah	66 C 6	15 25	142 03	Normanton	Carpentaria
2452	IRENE	S	Weramo	72 A 6	25 20	138 07	Boulia	Diamantina
2453	IRRARA	S	Kungie	30 B 8	28 55	145 31	Cunnamulla	Paroo
2454	IRVINE	N	Landsborough	77 B 5	19 07	140 14	Burketown	Cloncurry
2455	IRVINEBANK	N	Hodgkinson	48 A 6	17 28	145 08	Cairns	Mareeba
2456	IRVINGDALE	S	Aubigny	3 B 1	27 09	151 27	Dalby	Rosalie, Wambo
2457	ISAAC	S	Aubigny	3 C 3	27 30	151 48	Toowoomba	Jondaryan
2459	ISIS	S	Cook	6 B 1	25 11	152 27	Bundaberg	Isis
2460	ISISFORD	C	Mitchell	37 B 3	24 13	144 24	Longreach	Ilfracombe Isisford
2461	ISLAY	C	Belyando	38 D 5	23 09	146 53	Clermont	Belyando, Jericho
2462	ISMAILIA	N	Cardwell	48 B 8	17 48	145 30	Herberton	Herberton
2463	IVAN	S	Pender	53 B 1	27 02	141 39	Cunnamulla	Bulloo
2464	IVANHOE	S	Maranoa	14 B 3	27 37	148 18	St. George	Balonne, Warroo
2465	IVER	N	Windsor	75 C 8	21 59	140 19	Cloncurry	Cloncurry
2466	IVERAGH	C	Clinton	10 B 5	24 01	151 23	Gladstone	Calliope
2467	IXION	N	Beaconsfield	75 D 2	20 20	140 44	Cloncurry	Cloncurry
J								
2468	JABIRU	C	Paluma	40 D 2	22 21	144 58	Barcaldine, Longreach	Aramac
2469	JACKTON	N	Kynuna	60 C 7	21 30	141 51	Winton	McKinlay
2470	JALLOONDA	C	Fermoy	57 A 4	22 58	142 48	Winton	Winton
2471	JALUNGRA	N	Mosman	51 A 6	15 30	144 00	Cooktown	Cook
2472	JAMIESON	N	Philp	46 C 7	19 36	144 35	Charters Towers	Dalrymple
2473	JANDOWAE	S	Lytton	7 A 7	26 44	151 11	Dalby	Wambo
2474	JANNAH	C	Vergemont	56B B 1	24 12	143 07	Longreach	Barcoo, Longreach
2475	JAPOON	N	Nares	48 D 7	17 44	145 55	Innisfail	Johnstone
2476	JARDINE	C	Livingstone	11 B 1	23 05	150 25	Rockhampton	Livingstone
2477	JARRAH	S	Newcastle	8 D 5	26 12	150 50	Dalby	Chinchilla
2478	JARVISFIELD	N	Gladstone	28B B 3	19 32	147 19	Townsville	Burdekin
2479	JAYAH	N	Waverley	76 C 7	21 38	138 58	Cloncurry	Boulia
2480	JEEBROPILLY	S	Churchill	2 C 3	27 40	152 39	Ipswich	Ipswich, Moreton
2481	JEERANDA	C	Fermoy	57 A 5	23 07	142 41	Winton	Winton
2482	JEFFRAY	C	Dickson	27 C 8	21 58	147 33	Clermont	Belyando
2483	JELLINBAH	C	Leura	23 D 6	23 19	149 00	Rockhampton, Clermont	Duarina
2484	JENA	N	Etheridge	64 D 7	17 41	142 21	Normanton	Croydon, Etheridge
2485	JERICO	C	Mexico	35 A 1	23 32	146 08	Barcaldine	Jericho
2486	JERRARD	S	Fortescue	8 A 5	26 02	150 04	Taroom	Taroom
2487	JERRIRA	S	Pitteroo	52 A 8	28 55	142 36	Cunnamulla	Bulloo
2488	JERSEY	C	Coreena	39 C 5	23 02	145 38	Barcaldine	Aramac
2489	JERVIS	N	Maramie	63 B 2	16 23	142 59	Normanton	Mareeba

Jervoise - Kalkie

No.	PARISH	R. P. Dist.	County	Map Reference	Latitude Deg. Min.	Longitude Deg. Min.	Land Agents District	Local Authority
2490	JERVOISE	N	Clarke	46 D 4	18 52	144 53	Herberton, Ingham	Dalrymple
2491	JESSAMINE	N	Ayrshire	57 C 2	22 18	143 15	Winton	Winton
2492	JESSOP	N	Chelmsford	51 A 8	15 56	144 09	Cooktown	Cook
2493	JEWELLERY	N	Amaroo	74 C 6	23 19	138 48	Boulia	Boulia
2494	JIBBINBAR	S	Bentnck	3 C 8	28 46	151 35	Stanthorpe	Stanthorpe
2495	JIMBOOMBA	S	Ward	1 A 4	27 51	153 02	Brisbane	Beaudesert
2496	JIMBOUR	S	Aubigny	3 A 1	27 00	151 16	Dalby	Wambo
2497	JINGI JINGI	S	Lytton	7 A 7	26 34	151 07	Dalby	Chinchilla, Wambo
2498	JOANBOROUGH	S	Bowen	10 D 8	24 56	151 54	Bundaberg	Kolan
2499	JOANJAH	S	Grey	55 C 1	25 17	141 52	Charleville	Barcoo
2500	JOCHMUS	C	Gayundah	39 D 2	22 17	146 00	Barcaldine	Aramac
2501	JOHN	S	Carruthers	53 A 8	28 47	141 07	Cunnamulla	Bulloo
2502	JOHNGBOON	S	Mackenzie	7 C 4	25 48	151 42	Gayndah	Gayndah
2503	JOHNSTONE	N	Nares	48 D 7	17 36	145 55	Innisfail	Johnstone
2504	JOHNSTOWN	S	Fitzroy	6 A 6	26 25	152 06	Nanango	Kilkivan, Murgon, Nanango
2505	JONATHAN	N	Wills	73 B 7	23 28	139 55	Boulia	Boulia, Diamantina
2506	JONDARYAN	S	Aubigny	3 B 2	27 23	151 28	Dalby, Toowoomba	Jondaryan, Rosalie
2507	JONDAY	S	Bowen	7 B 2	25 25	151 30	Gayndah	Gayndah, Perry
2508	JONGANG	N	Savannah	62 D 6	19 23	142 29	Hughenden	Croydon, McKinlay
2509	JOONDAL	N	Kamileroi	77 A 7	19 31	139 41	Cloncurry	Cloncurry
2510	JORDAN	N	Nares	48 C 7	17 39	145 45	Innisfail	Eacham, Johnstone
2511	JOWAN	C	Musgrave	57 C 6	23 19	143 22	Longreach	Longreach
2512	JOWETT	N	Toorak	60 D 5	21 06	142 08	Hughenden	McKinlay
2513	JUA	S	Boondooma	7 B 6	26 19	151 23	Nanango	Wondal
2514	JUANBONG	S	Bando	30 C 2	27 20	145 30	Cunnamulla	Paroo
2515	JUANDAH	S	Fortescue	16 D 5	26 08	149 50	Taroom	Taroom
2516	JUBILEE	N	Chudleigh	46 A 7	19 39	143 59	Hughenden Georgetown	Flinders
2517	JULAGO	C	Grey	55 D 1	25 05	142 20	Charleville	Barcoo
2518	JULATTEN	S	Norley	52 C 2	27 23	143 29	Cunnamulla	Bulloo
2519	JULIA	N	Eddington	60 C 4	20 51	141 51	Hughenden	McKinlay
2520	JULIET	S	Fortescue	8 A 4	25 52	150 02	Taroom	Taroom
2521	JUMMA	S	Noorama	29 A 5	28 03	146 01	Cunnamulla	Paroo
2522	JUNDAH	C	Wolseley	56B B 4	24 55	143 06	Jundah	Barcoo
2523	JUNEE	C	Roper	22 A 4	22 58	149 08	Clermont	Broadsound
2524	JUNGYON	N	Hann	65 D 4	14 46	143 41	Cooktown	Cook
2525	JUNKIN	N	Franklin	64 C 6	17 25	141 54	Normanton	Carpentaria, Croydon
2526	JUNTALA	N	Percy	61 D 6	19 27	143 59	Hughenden, Georgetown	Etheridge
2527	JUPITER	N	Esmeralda	61 A 2	18 29	142 39	Georgetown, Normanton	Croydon, Etheridge
2528	JUSTIN	N	Foxton	42 B 4	20 56	145 29	Charters Towers	Dalrymple

K

2529	KABBILLA	N	Malwa	73 C 7	23 28	140 29	Boulia	Diamantina
2530	KAGURUN	C	Eurinye	71 A 1	24 11	139 40	Boulia	Diamantina
2531	KAHALA	N	Wokingham	58 D 1	22 01	142 24	Winton	Winton
2532	KAHKO	N	Waverley	76 C 6	21 29	139 09	Cloncurry	Boulia
2533	KAHMOO	S	Burrandilla	33 D 5	26 05	145 46	Charleville	Murweh
2534	KAIUROO	C	Leura	22 B 5	23 09	149 18	Rockhampton	Duaranga
2535	KALARA	N	Eddington	60 A 3	20 31	141 21	Cloncurry, Hughenden	McKinlay
2536	KALBOORA	S	Conbar	52 C 1	27 04	143 19	Charleville	Quilpie
2537	KALDA	N	Woolgar	61 B 8	19 44	142 54	Hughenden	Richmond
2538	KALINGA	N	Warner	65 D 5	15 13	143 47	Cooktown	Cook
2539	KALKAH	N	Kalkah	65 B 4	14 52	143 11	Normanton	Cook
2540	KALKIE	S	Cook	9A B 3	24 54	152 24	Bundaberg	Bundaberg, Woongarra

No.	PARISH	R.P. Dist.	County	Map Reference	Latitude Deg. Min.	Longitude Deg. Min.	Land Agents District	Local Authority
2541	KALKIGOO	C	Musgrave	57 C 7	23 42	143 28	Longreach	Longreach
2542	KALKOORY	S	Wyara	52 D 8	28 54	143 53	Cunnamulla	Bulloo
2543	KALMETA	N	Manfred	62 A 8	19 55	141 09	Cloncurry	McKinlay
2544	KALLOOLA	S	McKinlay	34 D 3	25 35	144 48	Charleville	Quilpie
2545	KALPARA	N	Woolgar	59 C 1	20 03	143 24	Hughenden	Richmond
2546	KALPOWAR	N	Melville	51 B 3	14 33	144 18	Cooktown	Cook
2547	KAMARGA	N	Gregory	78 C 3	18 41	138 52	Burketown	Burke
2548	KAMAROOKA	N	Eddington	60 B 4	20 53	141 35	Hughenden	McKinlay
2549	KAMILEROI	N	Kamileroi	77 B 6	19 21	139 55	Cloncurry	Burke
2550	KAMO	N	Yagoonya	64 B 1	16 12	141 29	Normanton	Carpentaria
2551	KANAWARRA	N	Dagmar	48 A 2	16 25	145 08	Cairns	Mareeba
2552	KANDANGA	S	Lennox	6 B 6	26 24	152 30	Gympie	Widgee
2553	KANE	N	Glenora	61 B 6	19 13	142 55	Hughenden, Normanton	Croydon
2554	KANGAROO HILLS	N	Wilkie Gray	45 D 4	18 57	145 57	Ingham	Dalrymple, Hinchinbrook
2555	KANGERONG	N	O'Connell	45 B 7	19 36	145 17	Charters Towers	Dalrymple
2556	KAOGA	C	Monkira	71 D 1	24 18	140 37	Jundah	Diamantina
2557	KAPPA	S	Carruthers	53 A 7	28 39	141 21	Cunnamulla	Bulloo
2558	KARA	N	Einasleyh	63 C 7	17 43	143 24	Georgetown	Etheridge
2559	KARABBA	S	Numalla	31 B 6	28 19	144 18	Cunnamulla	Bulloo
2560	KARAGA	C	Eyre	72 A 1	24 10	138 08	Boulia	Diamantina
2561	KARAKOORA	S	Daroo	71 C 8	25 44	140 37	Charleville	Diamantina
2562	KAREE	S	Belmore	14 C 6	28 20	148 33	St. George	Balonne
2563	KARIBOE	C	Pelham	11 D 7	24 33	150 55	Rockhampton	Banana
2564	KARIL	S	Munga	18 B 3	25 42	147 16	Charleville	Booringa
2565	KARKOL	C	Livingstone	11 B 2	23 21	150 26	Rockhampton	Fitzroy
2566	KARLIN	N	Diamantina	58 A 8	23 56	141 13	Winton	Diamantina
2567	KARLSBAD	C	Belyando	38 D 6	23 25	146 51	Springsure	Jericho
2568	KAROMAN	N	Talawanta	77 B 1	18 11	140 06	Burketown, Normanton	Carpentaria
2569	KAROOK	N	Strathleven	63 C 2	16 23	143 26	Normanton	Mareeba
2570	KARROL	S	Burrandilla	33 D 7	26 29	145 59	Charleville	Murweh
2571	KARS	S	Thunda	54 C 2	25 29	143 30	Charleville	Quilpie
2572	KARTARET	S	Wellington	30 C 6	28 16	145 38	Cunnamulla	Paroo
2573	KARVELLA	C	Musgrave	57 C 7	23 35	143 30	Longreach	Longreach
2574	KARWALKE	S	Norley	52 D 3	27 44	143 54	Cunnamulla	Bulloo
2575	KASOUKA	N	Wills	73 A 5	23 04	139 37	Boulia	Boulia
2576	KATABA	N	Cootah	66 D 7	15 31	142 21	Normanton	Carpentaria
2577	KATANDRA	C	Cumberland	59 D 7	21 43	143 54	Hughenden	Flinders
2578	KATEROY	C	Cumberland	40 A 6	23 24	144 07	Longreach	Longreach
2579	KATEYFORD	N	Carpentaria	79 A 8	17 58	139 52	Burketown	Carpentaria
2580	KATOOTA	S	Belmore	14 C 4	27 51	148 45	St. George	Balonne
2581	KATULA	C	Eyre	72 A 3	24 37	138 22	Boulia	Diamantina
2582	KAYWANNA	S	Carnarvon	13 C 5	28 10	149 37	Goondiwindi	Waggamba
2583	KEANE	N	Coen	67 B 8	13 47	142 56	Torres	Cook
2584	KEBLE	N	Buller	78 C 3	18 34	138 46	Burketown	Burke
2585	KEDRON	S	Stanley	1 A 2	27 23	153 01	Brisbane	Brisbane, Pine Rivers
2586	KEEBRAH	S	Belmore	14 A 7	28 32	148 07	St. George	Balonne
2587	KEENANTY	CS	Grey	54 A 1	25 09	142 48	Charleville	Barcoo
2588	KEEROONGOOLOO	S	Kyabra	54 A 4	25 55	142 44	Charleville	Quilpie
2589	KEERWEER	N	Kendall	68 B 8	13 57	141 38	Normanton	Aurukun
2590	KEILAMBETE	C	Clermont	24 C 6	23 28	147 36	Springsure	Emerald
2591	KEILOR	S	Pender	53 B 1	27 16	141 41	Cunnamulla	Bulloo
2592	KELEENAH	NC	Mayne	57 A 8	23 56	142 43	Jundah	Barcoo
2593	KELMAN	C	Killarney	22 A 2	22 28	149 15	Rockhampton	Broadsound
2594	KELSEY	N	Herbert	28A A 2	20 01	148 10	Bowen	Bowen
2595	KELSO	N	Georgina	74 D 2	22 25	139 16	Boulia	Boulia
2596	KELVIN	N	Carlisle	25 A 7	21 39	149 14	Mackay	Sarina
2597	KEMMIS	C	Wodehouse	26 B 8	21 48	148 30	Mackay	Nebo
2598	KEMP	N	Brighton	58 A 4	22 53	141 18	Winton	Winton
2599	KENADLA	N	Howitt	64 A 3	16 40	141 16	Normanton	Carpentaria
2600	KENDAL	N	Wentworth	80 B 4	16 50	138 24	Burketown	Burke
2601	KENEALY	C	Mitchell	37 C 4	24 22	144 36	Blackall	Isisford

Kenegarry - Kimma

No.	PARISH	R. P. Dist.	County	Map Reference	Latitude Deg. Min.	Longitude Deg. Min.	Land Agents District	Local Authority
2602	KENEGARRY	C	Monkira	71 D 2	24 28	140 53	Jundah	Diamantina
2603	KENILWORTH	S	March	6 D 7	26 34	152 49	Brisbane	Maroochy, Wide
2605	KENLIS	N	Coen	65 B 1	14 14	143 06	Cooktown, Normanton	Cook
2606	KENMAC	N	Yappar	59 B 3	20 32	143 07	Hughenden	Richmond
2607	KENMARE	C	Humboldt	20 C 2	23 54	148 46	Springsure	Bauhinia, Emerald
2608	KENNETH	C	Coorajah	34 B 2	25 14	144 19	Blackall	Quilpie
2609	KENSINGTON	CN	Cumberland	57 D 3	22 33	143 45	Longreach	Aramac, Longreach
2610	KENT	S	Chesterton	21 B 6	24 56	147 27	Charleville	Murweh
2611	KENTON	N	Selwyn	75 C 5	21 13	140 23	Cloncurry	Cloncurry
2612	KENYON	N	Coen	68 D 8	13 50	142 27	Normanton	Cook
2613	KEPERRA	N	Howitt	64 A 4	16 56	141 21	Normanton	Carpentaria
2614	KEPLER	N	Brahe	76 D 2	20 14	139 23	Cloncurry	Mt. Isa
2615	KEPPEL	C	Livingstone	11 D 1	23 08	150 55	Rockhampton	Livingstone
2616	KERA	S	Fortescue	16 D 3	25 44	149 54	Taroom	Taroom
2617	KERIMBILLA	S	Marsh	4 C 6	28 18	150 41	Goondiwindi	Waggamba
2618	KERLONG	C	Killarney	23 C 1	22 01	148 29	Mackay	Broadsound
2619	KERR	C	Uanda	43 C 7	21 38	144 31	Hughenden	Flinders
2620	KERRAN	N	Diamantina	73 D 7	23 42	140 48	Boulia, Winton	Diamantina
2621	KERRY	S	Ward	1 A 5	28 09	153 04	Brisbane	Beaudesert
2622	KESTEVEN	N	Sidmouth	67 C 7	13 45	143 18	Torres	Cook
2623	KEITTLE	C	Clermont	24 D 6	23 21	147 47	Clermont, Springsure	Emerald, Peak Downs
2624	KEVIN	N	Burke	77 A 3	18 31	139 34	Burketown	Burke
2625	KEW	S	Curralle	55 C 6	26 28	141 58	Charleville	Quilpie
2626	KEWARRA	C	Farrar	56A D 2	24 28	142 13	Jundah	Barcoo
2627	KHERI	N	Warburton	73 D 2	22 18	140 43	Cloncurry	Boulia, Cloncurry
2628	KHIVA	C	Mowarra	56A D 3	24 38	142 13	Jundah	Barcoo
2629	KHOLO	S	Stanley	2 D 2	27 29	152 48	Ipswich	Esk, Moreton
2630	KHOSH BULDUK	C	Talbot	23 A 5	23 01	148 00	Clermont	Peak Downs
2631	KHYBER	S	Burenda	32 D 2	25 21	146 49	Blackall, Charleville	Murweh
2632	KIAMA	N	Chatsworth	75 A 8	21 48	139 48	Cloncurry	Cloncurry
2633	KIAN	C	Diamantina	56A B 1	24 08	141 30	Jundah	Diamantina
2634	KIANDRA	S	Norley	52 D 2	27 32	143 57	Cunnamulla	Bulloo, Quilpie
2635	KIANGA	C	Dawson	11 A 7	24 43	150 07	Theodore, Rockhampton	Banana
2636	KIBBUM	N	Mueller	78 A 2	18 19	138 20	Burketown	Burke
2637	KIDLINGTON	N	Iffley	62 A 2	18 16	141 09	Normanton	Carpentaria
2638	KIGGUM	N	Malwa	73 B 7	23 33	140 14	Boulia	Boulia, Diamantina
2639	KIHEE	S	Burarie	52 A 2	27 25	142 41	Cunnamulla	Bulloo
2640	KILBEGGAN	S	Newcastle	8 B 4	25 54	150 29	Dalby, Gayndah	Chinchilla
2641	KILBOGIE	N	Salisbury	28B B 4	19 57	147 25	Townsville	Burdekin, Bowen
2642	KILBURN	N	Chudleigh	61 D 8	19 44	143 47	Hughenden	Flinders
2643	KILCOOL	C	Drummond	21 A 2	24 01	147 09	Springsure	Jericho
2644	KILCOY	S	Canning	6 C 8	26 52	152 34	Brisbane	Kilcoy
2645	KILCUMMIN	C	Dickson	24 C 2	22 24	147 35	Clermont	Belyando
2646	KILFERA	N	Mueller	78 A 2	18 19	138 07	Burketown	Mt. Isa
2647	KILKIVAN	S	Lennox	6 A 5	26 09	152 14	Gympie	Kilkivan
2648	KILLALAN	S	Burrandilla	33 C 6	26 25	145 38	Charleville	Murweh
2649	KILLARNEY	S	Merivale	2 B 6	28 22	152 18	Toowoomba	Glengallan
2650	KILLEARN	N	Carrandotta	76 B 8	21 53	138 23	Cloncurry	Boulia
2651	KILLIN	C	Wolseley	56B C 2	24 29	143 30	Longreach	Barcoo
2652	KILLOWEN	S	Bando	30 D 4	27 52	145 49	Cunnamulla	Paroo
2653	KILMARNOCK	N	Granada	77 D 8	19 58	140 42	Cloncurry	Cloncurry
2654	KILMEADAN	N	Buckingham	76 C 8	21 58	139 02	Cloncurry	Boulia
2655	KILMORE	C	Denison	20 B 2	23 49	148 24	Springsure	Bauhinia, Emerald
2656	KILSYTH	C	Plantagenet	21 A 3	24 03	147 15	Springsure	Emerald
2657	KILWINNING	N	Landsborough	77 C 6	19 25	140 17	Cloncurry	Cloncurry
2658	KIMBAH	N	King	65 C 7	15 37	143 34	Normanton	Cook
2659	KIMBERLEY	N	Norman	79 D 6	17 29	140 56	Normanton	Carpentaria
2660	KIMMA	C	Eyre	72 B 4	24 56	138 34	Boulia	Diamantina



No.	PARISH	R. P. Dist.	County	Map Reference	Latitude Deg. Min.	Longitude Deg. Min.	Land Agents District	Local Authority
2661	KINAGIN	S	Cook	9A A 3	24 50	152 01	Bundaberg	Gooburrum, Kolan
2662	KINELLAN	S	Mackenzie	7 C 3	25 42	151 43	Gayndah	Gayndah
2663	KING	S	Aubigny	3 C 2	27 21	151 48	Toowoomba	Crows Nest, Jondaryan, Rosalie
2664	KING	S	Lennox	6 C 5	26 12	152 35	Gympie	Widgee
2665	KINGOWER	C	Denison	23 A 6	23 27	148 06	Springsure	Emerald, Peak Downs
2666	KINGS CREEK	S	Merivale	3 C 4	27 59	151 47	Toowoomba	Clifton
2667	KINGS DALE	N	Solander	51 D 7	15 47	144 57	Cooktown	Cook
2668	KINGSLEY	N	Brighton	58 B 3	22 42	141 38	Winton	Winton
2669	KINGSTON	C	Beaufort	38 C 5	23 10	146 44	Clermont	Jericho
2670	KINKA	N	Gregory	78 C 5	19 07	138 51	Burketown	Mt. Isa
2671	KINKABILLA	S	Pring	13 C 3	27 44	149 37	Dalby	Tara
2672	KINKORA	S	Pring	13 C 4	27 55	149 46	Goondiwindi	Tara
2673	KINLOCH	N	Philp	46 D 7	19 36	144 59	Charters Towers	Dalrymple
2674	KINNAIRD	N	Sidmouth	65 C 1	14 09	143 37	Cooktown	Cook
2675	KINNOUL	S	Aberdeen	16 C 3	25 37	149 39	Taroom	Taroom
2676	KINRARA	N	Gunnawarra	45 A 2	18 27	145 08	Herberton	Herberton, Dalrymple
2677	KINROSS	N	Philp	46 D 7	19 38	144 47	Charters Towers	Dalrymple
2678	KINTORE	N	Sidmouth	65 C 2	14 14	143 26	Cooktown	Cook
2679	KINYEY	N	Dalrymple	45 D 8	19 44	145 52	Charters Towers	Dalrymple
2680	KIPPEN	N	Carrandotta	74 A 2	22 17	138 06	Cloncurry	Boulia
2681	KIRBY	N	Kynuna	60 B 8	21 52	141 24	Winton	McKinlay
2682	KIRK	S	Belmore	14 A 5	28 10	148 08	St. George	Balonne
2683	KIRKBEAN	N	Toko	74 B 4	22 55	138 35	Boulia	Boulia
2684	KIRKCALDY	C	Cairns	23 C 3	22 44	148 30	Clermont	Broadsound, Peak Downs
2685	KIRKNIE	N	Salisbury	28B B 4	19 57	147 19	Townsville	Burdekin
2686	KIRRAMA	N	Cardwell	45 C 1	18 10	145 43	Herberton, Innisfail	Cardwell, Herberton
2687	KITCHA	N	Hann	65 C 3	14 36	143 32	Cooktown	Cook
2688	KITCHENER	N	Sidmouth	65 C 1	14 03	143 26	Cooktown	Cook
2689	KITCHEWA	N	Elderslie	58 C 3	22 35	142 07	Winton	Winton
2691	KNAPDALE	N	Argylla	75 B 2	20 20	140 10	Cloncurry	Cloncurry
2692	KNAPP	S	Ward	2 D 5	28 08	152 48	Brisbane	Beaudesert, Boonah
2693	KNEB WORTH	C	Kimberley	19 C 2	23 57	149 40	Rockhampton	Duaringa
2694	KNOWE	SC	Weramo	72 A 5	25 11	138 08	Boulia	Diamantina
2695	KNUTSFORD	N	Maramie	64 D 2	16 29	142 25	Normanton	Carpentaria
2696	KOBADO	N	Wongalee	43 C 3	20 37	144 31	Hughenden	Flinders
2697	KOCHIA	N	Nash	76 A 4	20 53	138 14	Cloncurry	Mt. Isa
2698	KOGAN	S	Derby	4 D 1	27 03	150 47	Dalby	Chinchilla
2699	KOGOOR	N	Parker	80 B 5	17 09	138 44	Burketown	Burke
2700	KOKIALAH	N	Pera	68 C 6	13 26	142 00	Torres	Aurukun
2701	KOKO	S	Newcastle	8 D 4	25 59	150 49	Dalby	Chinchilla, Mundubbera
2702	KOLBORE	S	Cook	6 B 2	25 20	152 25	Maryborough	Woods Bay, Isis
2703	KOLONGA	S	Bowen	10 C 8	24 51	151 43	Bundaberg	Kolan
2704	KOMINE	N	Carpentaria	79 C 8	17 50	140 35	Normanton	Carpentaria
2705	KONGOOLD	N	Howitt	64 B 6	17 13	141 34	Normanton	Carpentaria
2706	KONKA	N	Parker	80 D 5	17 08	139 08	Burketown	Burke
2707	KONKAMUTTOO	S	Daroo	71 C 7	25 34	140 35	Charleville	Diamantina
2708	KOOBABA	N	Dagmar	48 A 2	16 25	145 00	Cairns	Mareeba
2709	KOINGAL	C	Pelham	11 B 7	24 31	150 27	Rockhampton	Banana
2710	KOOLAH	S	Pitteroo	52 A 7	28 34	142 41	Cunnamulla	Bulloo
2711	KOOLATAH	N	Koolatah	66 C 6	15 20	142 07	Normanton	Carpentaria, Cook
2712	KOOLBELLUP	S	Munga	18 B 3	25 32	147 20	Charleville	Boorunga, Murweh
2713	KOOLIATTO	S	Titheroo	52 C 6	28 19	143 17	Cunnamulla	Bulloo
2714	KOOLIVOO	C	Glengyle	71 A 4	24 50	139 39	Boulia	Diamantina
2715	KOONGHAN	S	Bando	30 C 4	27 50	145 35	Cunnamulla	Paroo
2716	KOONTA	S	Wyara	52 D 7	28 43	143 52	Cunnamulla	Bulloo

Koorboora - Lacy

No.	PARISH	R. P. Dist.	County	Map Reference	Latitude Deg. Min.	Longitude Deg. Min.	Land Agents District	Local Authority
2717	KOORBOORA	N	Lynd	49 C 6	17 25	144 44	Cairns	Mareeba
2718	KOORON	S	Belmore	13 B 4	27 52	147 25	St. George, Dalby, Goondiwindi	Balonne, Tara
2719	KOPO	N	King	65 D 7	15 37	143 47	Cooktown	Cook
2720	KOPPAMURRA	S	Durrrie	71 A 7	25 37	139 49	Boulia	Diamantina
2721	KORA	N	Malwa	73 C 8	23 51	140 37	Boulia	Diamantina
2722	KOROIT	S	Humeburn	30 B 2	27 26	145 19	Cunnamulla	Paroo
2723	KORUGAN	N	Wongalee	43 C 3	20 31	144 33	Hughenden	Flinders
2724	KOTHAWALLA	S	Gordon	54 D 8	26 46	143 40	Charleville	Quilpie
2725	KOTRI	S	Abbotsford	55 A 6	26 20	141 08	Charleville	Barcoo
2726	KRAGRA	S	Newcastle	8 D 5	26 07	150 51	Dalby	Chinchilla
2727	KROMAN	N	Wairuna	45 C 4	18 52	145 31	Ingham	Dalrymple
2728	KROOMBIT	C	Pelham	11 C 6	24 30	150 45	Rockhampton	Banana
2729	KROOMGAH	S	Fortescue	8 B 3	25 40	150 18	Taroom	Taroom
2730	KUBBA	B	Wongalee	43 D 2	20 22	144 47	Hughenden	Flinders
2731	KUDDAREE	S	Weramo	72 B 6	25 22	133 44	Boulia	Diamantina
2732	KULABA	C	Eyre	72 A 2	24 27	138 23	Boulia	Diamantina
2733	KULGOI	C	Eyre	72 A 2	24 18	138 23	Boulia	Diamantina
2734	KULKI	S	Belmore	15 C 7	28 34	147 37	St. George	Balonne
2735	KULLA	NC	Malwa	73 C 8	23 56	140 24	Boulia, Jundah	Diamantina
2736	KULLINJAH	S	Belmore	14 A 4	27 57	148 14	St. George	Balonne
2737	KULLOGUM	S	Cook	6 B 2	25 21	152 16	Bundaberg, Maryborough	Isis
2738	KULPIE	S	Daroo	71 D 8	25 55	140 49	Charleville	Diamantina
2739	KULUGNA	N	Lynd	49 C 7	17 33	144 35	Cairns	Mareeba
2740	KULVERWA	N	Malwa	73 B 6	23 25	140 15	Boulia	Boulia
2741	KUMBA	N	Hamilton	73 C 4	22 48	140 35	Boulia	Boulia
2742	KUMBOGAN	S	Nebine	29 B 8	28 55	146 26	Cunnamulla	Paroo
2743	KUMLAH	N	Cootah	66 D 8	15 48	142 30	Normanton	Carpentaria
2744	KUMMERA	N	Landsborough	77 B 5	19 06	140 02	Burketown	Cloncurry
2745	KUNGAREE	N	Gilbert	61 D 2	18 25	143 50	Georgetown	Etheridge
2746	KUNGIE	S	Kungie	30 B 8	28 45	145 19	Cunnamulla	Paroo
2747	KUNIAL	S	Ularunda	32 C 8	26 56	146 33	Charleville	Murweh
2748	KUNIOON	S	Fitzroy	7 D 7	26 41	151 52	Nanango	Kingaroy, Nanango
2749	KUNJARA	N	Brighton	58 A 4	22 55	141 07	Winton	Winton
2750	KUNNAR	N	Richmond	59 B 3	20 39	143 11	Hughenden	Richmond
2751	KUPAREE	N	Yagoonya	66 B 8	15 54	141 33	Normanton	Carpentaria
2752	KURLEEA	CN	Fermoy	57 B 4	22 54	143 10	Longreach, Winton	Longreach, Winton
2753	KURRACOO	N	York	68 D 4	12 54	142 13	Torres	Cook
2754	KUTCHERA	N	Etheridge	63 A 8	17 51	142 54	Georgetown	Etheridge
2755	KUTI	N	Cootah	65 A 8	15 56	142 32	Normanton	Carpentaria
2756	KYABRA	S	Kyabra	54 B 6	26 20	143 14	Charleville	Quilpie
2757	KYAMBOLA	C	Wodehouse	26 C 7	21 36	148 38	Mackay	Nebo
2758	KYEARING	S	Numalla	31 D 7	28 35	144 52	Cunnamulla	Paroo
2759	KYEEN	S	Elgin	13 A 2	27 19	149 13	Roma	Warroo
2760	KYLE	S	Haddon	55 B 2	25 32	141 28	Charleville	Barcoo
2761	KYNARA	N	Hann	51 A 4	14 49	144 01	Cooktown	Cook
2762	KYNEBIL	C	Talbot	23 C 5	23 12	148 37	Springure	Broadsound, Peak Downs
2763	KYNUNA	N	Kynuna	60 C 7	21 36	142 00	Winton	McKinlay
2764	KYOGLE	N	Lyndhurst	46 B 6	19 25	144 24	Georgetown	Dalrymple, Etheridge
2765	KYRA	S	Gordon	54 D 7	26 31	143 40	Charleville	Quilpie
2766	KYREE	C	Fermoy	57 B 4	22 55	143 00	Winton	Winton
L								
2767	LABONA	C	Drury	38 A 1	22 06	146 16	Clermont	Belyando
2768	LACY	N	Carlisle	26 C 4	20 54	148 39	Mackay	Pioneer

No.	PARISH	R. P. Dist.	County	Map Reference	Latitude Deg. Min.	Longitude Deg. Min.	Land Agents District	Local Authority
2769	LADAS	S	Roseberry	72 D 8	25 57	139 17	Boulia	Diamantina
2770	LADYSMITH	N	Buller	78 C 2	18 25	139 03	Burketown	Burke
2771	LAGGAN	N	Eurinye	73 A 8	23 55	139 46	Boulia	Diamantina
2772	LAGLAN	C	Drury	38 B 2	22 28	146 30	Clermont	Belyando
2773	LAGUNA	S	March	5 A 6	26 18	153 00	Gympie	Noosa
2774	LAIDLEY	S	Churchill	2 B 3	27 37	152 24	Ipswich	Laidley
2775	LAINGTON	N	Buckingham	75 A 8	21 56	139 48	Cloncurry	Cloncurry
2776	LAJAH	S	Curralle	55 D 5	26 14	142 30	Charleville	Quilpie
2777	LAKEFIELD	N	Mosman	51 A 4	14 56	144 13	Cooktown	Cook
2778	LAKE LEARMOUTH	C	Liebig	11 A 1	23 02	150 09	Rockhampton	Livingstone
2779	LAKE LUCY	N	Gunnawarra	45 A 3	18 34	145 16	Herberton	Dalrymple
2780	LAKEVIEW	N	Mosman	51 A 5	15 07	144 13	Cooktown	Cook
2781	LAMBDA	S	Carruthers	53 A 5	28 10	141 21	Cunnamulla	Bulloo
2782	LAMBETH	C	Cumberland	40 A 2	22 22	144 11	Longreach	Aramac
2783	LAMINGTON	N	Lamington	62 C 3	18 41	141 58	Normanton	Croydon
2784	LAMMERMOOR	C	Uanda	43 C 5	21 16	144 39	Hughenden	Flinders
2785	LANARK	C	Bell	38 D 1	22 11	146 48	Clermont	Belyando
2786	LANCE VALE	C	Mexico	36 D 2	23 58	145 56	Barcaldine	Barcaldine, Blackall, Jericho
2787	LANDERS	N	Gladstone	41 D 1	20 05	147 00	Charters Towers, Townsville	Burdekin
2788	LANDOR	S	Waldegrave	17 D 8	26 48	148 59	Roma	Bungil
2789	LANDRIDGE	S	Maranoa	15 D 3	27 34	147 53	Roma, St. George	Balonne, Booringa
2790	LANDSBOROUGH	C	Uanda	43 B 7	21 32	144 23	Hughenden	Flinders
2791	LANE CREEK	N	Einasleigh	61 C 1	18 07	143 27	Georgetown	Etheridge
2792	LANGA	S	Grey	55 C 2	25 29	142 01	Charleville	Barcoo
2793	LANGBOYD	S	Ularunda	29 D 2	27 21	146 56	Charleville, Roma, Cunnamulla	Murweh
2794	LANGDALE	C	Murchison	22 C 4	22 49	149 35	Rockhampton	Livingstone
2795	LANGDON	N	Lang	61 B 2	18 22	142 56	Georgetown	Etheridge
2796	LANGHORNE	S	Fortescue	16 D 4	25 51	149 54	Taroom	Taroom
2797	LANGLO	S	Langlo	33 C 3	25 37	145 39	Blackall	Murweh, Tambo
2798	LANGMORN	C	Deas Thompson	11 D 3	23 47	150 52	Gladstone	Calliope
2799	LANKELLY	N	Coen	67 B 8	13 55	143 10	Torres	Cook
2800	LANNERCOST	N	Cardwell	45 D 3	18 36	145 59	Ingham	Hinchinbrook
2801	LANSDOWNE	N	Elphinstone	44 D 7	19 31	146 47	Townsville	Thuringowa
2802	LA POULE	C	Clermont	24 D 6	23 16	147 58	Clermont	Peak Downs
2803	LAPPA	N	Lynd	49 D 6	17 16	144 52	Cairns	Mareeba
2804	LARA	N	Manfred	60 B 1	20 05	141 36	Hughenden	McKinlay
2805	LARAGON	N	Einasleigh	63 B 8	17 47	143 13	Georgetown	Etheridge
2806	LARBERT	N	Carrandotta	74 A 1	22 05	138 19	Cloncurry	Boulia
2807	LARGS	S	Durham	55 D 8	26 51	142 10	Cunnamulla	Bulloo
2808	LASCELLES	N	Herbert	26 A 2	20 28	148 04	Bowen	Bowen
2809	LATHAM	N	Murray	27 A 2	20 20	147 13	Charters Towers, Townsville	Burdekin Dalrymple
2810	LATONA	N	Dunbar	66 C 8	15 52	142 00	Normanton	Carpentaria
2811	LATOCHE	N	Amaroo	74 D 5	23 14	139 13	Boulia	Boulia
2812	LAURA	CN	Farrar	56A B 1	24 02	141 47	Jundah	Diamantina
2813	LAURISTON	C	Wooroolah	36 A 5	24 43	145 08	Blackall	Blackall
2814	LAW	C	Wooroolah	36 B 5	24 42	145 18	Blackall	Blackall
2815	LAWN HILL	N	Gregory	78 B 3	18 36	138 33	Burketown	Burke
2816	LAWSON	S	Boondooma	7 B 5	26 13	151 23	Nanango	Wondai
2817	LAYLAND	N	Dagmar	48 A 4	16 48	145 06	Cairns	Mareeba
2818	LEACH	N	Cardwell	44 A 2	18 27	146 00	Ingham	Hinchinbrook
2819	LEADINGHAM	N	Hodgkinson	48 A 5	17 05	145 05	Cairns	Mareeba
2820	LEADMORE	N	Nash	76 B 3	20 45	138 45	Cloncurry	Mt. Isa
2821	LEANDER	N	Brahe	76 D 2	20 14	139 32	Cloncurry	Mt. Isa
2822	LEANE	N	Rosebrook	58 C 5	23 09	142 02	Winton	Winton
2823	LECONSFIELD	N	Kalkah	65 B 2	14 24	143 12	Cooktown, Normanton	Cook
2824	LEE	N	Elderslie	58 C 3	22 42	141 59	Winton	Winton
2825	LEEFE	N	Cardwell	45 D 2	18 21	145 55	Innisfail	Cardwell
2826	LEICESTER	N	Gould	63 C 5	17 10	143 26	Normanton	Mareeba

Leichhardt Downs - Logan

No.	PARISH	R. P. Dist.	County	Map Reference	Latitude Deg. Min.	Longitude Deg. Min.	Land Agents District	Local Authority
2827	LEICHHARDT DOWNS							
		N	Salisbury	28F B 4	19 46	147 20	Townsville	Burdekin
2828	LEILA	NC	Chataway	41 B 6	21 21	146 15	Charters Towers	Dalrymple
2829	LEILA VALE	N	Eddington	60 A 4	20 49	141 16	Cloncurry	McKinlay
2830	LEINSTER	N	Maramie	63 A 2	16 20	142 45	Normanton	Mareeba
2831	LENA	N	Norman	62 A 1	18 05	141 03	Normanton	Carpentaria
2832	LENTON	C	Grosvenor	27 D 7	21 32	147 59	Mackay	Nebo
2833	LEONIDAS	N	Dalrymple	42 A 1	20 08	145 08	Charters Towers	Dalrymple
2834	LESLIE	S	Merivale	3 D 5	28 07	151 59	Toowoomba	Allora
2835	LESTREE	C	Drury	38 C 3	22 33	146 41	Clermont	Belyando
2836	LETITIA	N	Beaconsfield	75 D 3	20 40	140 39	Cloncurry	Cloncurry
2837	LEUSAC	N	Binburie	58 B 7	23 40	141 35	Winton	Diamantina, Winton
2838	LEVEN	C	Wooroona	19 A 4	24 23	148 59	Springsure	Bauhinia
2839	LEVISHAM	N	Balurga	66 D 5	15 12	142 22	Normanton	Cook
2840	LEWES	N	Brighton	58 A 5	23 02	141 13	Winton	Winton
2841	LEYBURN	S	Merivale	3 C 5	28 03	151 35	Toowoomba	Clifton, Rosenthal
2842	LEYSHON	N	Davenport	41 B 2	20 17	146 20	Charters Towers	Dalrymple
2843	LIBERIA	N	Taldora	62 B 5	19 02	141 22	Cloncurry	Carpentaria
2844	LICHFIELD	N	Gould	63 A 3	16 38	142 51	Normanton	Mareeba
2845	LIDDESDALE	N	Gunnawarra	45 A 1	18 16	145 04	Herberton	Herberton
2846	LIDFORD	N	Selwyn	75 B 4	20 58	140 03	Cloncurry	Cloncurry
2847	LIGNUM	C	Wolseley	56B D 3	24 37	143 46	Blackall	Isisford
2848	LILFORD	N	Sidmouth	65 C 1	14 03	143 17	Cooktown, Torres	Cook
2849	LILIAN	NC	Woura	42 A 4	20 57	145 03	Hughenden	Flinders
2850	LILLIRIE	C	Farrar	56A D 1	24 12	142 30	Jundah	Barcoo
2851	LILYDALE	N	Gregory	78 B 3	18 43	138 43	Burketown	Burke
2852	LILYVALE	C	Talbot	23 B 5	23 09	148 23	Springsure, Clermont	Peak Downs
2853	LIMA	N	Brahe	76 D 1	20 14	139 13	Cloncurry	Mt. Isa
2854	LIMERICK	N	Woodstock	58 A 1	22 03	141 24	Winton	Winton
2855	LIMESTONE	C	Livingstone	11 A 2	23 22	150 15	Rockhampton	Fitzroy
2856	LINCLUDEN	N	Toko	74 B 3	22 36	138 27	Boulia	Boulia
2857	LINCOLN	N	Buller	78 C 2	18 20	138 56	Burketown	Burke
2858	LINDA	N	Toko	74 A 2	22 28	138 05	Cloncurry	Boulia
2859	LINDEN	N	Gould	63 C 4	16 53	143 23	Normanton	Mareeba
2860	LINGEN	N	Sidmouth	67 C 7	13 41	143 29	Cooktown	Cook
2861	LINGFIELD	N	Surrey	64 D 8	17 48	142 14	Normanton	Croydon
2862	LISBOY	N	Chudleigh	59 D 1	20 09	143 58	Hughenden	Flinders
2863	LISNA	C	Coreena	38 A 5	23 06	146 07	Barcaldine	Jericho
2864	LISSNER	N	Murray	41 C 2	20 29	146 40	Charters Towers	Dalrymple
2865	LISSEO	S	Gowan	34 D 1	25 08	144 53	Blackall	Quilpie
2866	LISTOHAN	S	Bentinck	3 B 5	28 12	151 17	Inglewood	Inglewood
2867	LISTORE	S	Weringa	72 D 6	25 19	139 12	Boulia	Diamantina
2868	LISTOWEL	SC	Gowan	33 A 2	25 14	145 13	Blackall	Blackall
2869	LITTABELLA	C	Flinders	9A A 2	24 40	152 05	Bundaberg	Gooburrum, Miriam
2870	LITTLE	C	Kimberley	19 C 4	24 20	149 34	Rockhampton	Duarina
2871	LLANARTH	N	Chataway	41 D 6	21 17	146 52	Clermont	Dalrymple
2872	LLANDAWK	N	Nicholson	80 C 8	17 49	138 49	Burketown	Burke
2873	LLANDILLO	C	Clermont	24 C 5	23 11	147 46	Clermont	Peak Downs
2874	LLOYD	N	Weymouth	67 C 3	12 45	143 17	Torres	Cook
2875	LOCHABER	S	Yarrol	7 B 2	25 25	151 16	Monto	Eidsvold, Mundubbera
2876	LOCHAROCH	N	Hamilton	73 D 6	23 16	140 50	Boulia	Diamantina
2877	LOCHARWOOD	N	Drake	27 C 6	21 17	147 41	Bowen	Bowen
2878	LOCHIEL	N	Eurinye	73 A 8	23 45	139 36	Boulia	Diamantina
2879	LOCHNAGAR	C	Evora	36 C 1	23 41	145 39	Barcaldine	Barcaldine
2880	LOCHNESS	N	Tewinga	77 A 8	19 55	139 37	Cloncurry	Mt. Isa
2881	LOCKHART	N	Weymouth	67 B 4	12 56	143 16	Torres	Cook
2882	LOCKTON	N	Kendall	66 C 2	14 17	142 02	Normanton	Cook
2883	LOCKYER	S	Cavendish	2 A 3	27 31	152 14	Ipswich, Toowoomba	Gatton
2884	LODDEN	S	Burrandilla	33 C 6	26 30	145 36	Charleville	Murweh
2885	LOFTUS	N	Shelburne	67 A 3	12 35	142 47	Torres	Cook
2886	LOGAN	S	Ward	2 D 4	27 54	153 00	Brisbane	Beaudesert

No.	PARISH	R. P. Dist.	County	Map Reference	Latitude Deg. Min.	Longitude Deg. Min.	Land Agents District	Local Authority
2887	LOGIE	S	Lytton	8 D 7	26 39	150 50	Dalby	Chinchilla
2888	LOGROOM	N	Howitt	64 B 5	17 02	141 29	Normanton	Carpentaria
2889	LOLWORTH	N	Dalrymple	42 A 1	20 09	144 59	Charters Towers	Dalrymple
2890	LOMAX	S	Ularunda	32 C 8	26 57	146 40	Charleville	Murweh
2891	LONG	N	Oaklands	64 C 7	17 33	141 47	Normanton	Carpentaria, Croydon
2892	LONGARA	N	Woolgar	61 C 7	19 38	143 26	Hughenden	Croydon, Richmond
2893	LONGCHAMPS	N	Sturt	74 A 6	23 19	138 08	Boulia	Boulia
2894	LONG HILL	CN	Murphison	25 B 7	21 44	149 21	Mackay	Broadsound
2895	LONG ISLAND	C	Palmerston	22 D 1	22 05	149 54	Rockhampton	Broadsound, Livingstone
2896	LONGLANDS	C	Mowarra	56A D 3	24 43	142 28	Jundah	Barcoo
2897	LONGRAH	N	Chelmsford	51 C 8	15 55	144 39	Cooktown	Cook
2898	LONGREACH	C	Portland	37 A 1	23 32	144 11	Longreach	Ilfracombe, Longreach
2899	LONGTON	N	Foxton	42 D 5	21 03	145 55	Charters Towers	Dalrymple
2900	LONGWATER	N	Carrandotta	76 B 8	21 58	138 28	Cloncurry	Boulia
2901	LONGWAY	C	Cumberland	40 B 6	23 16	144 16	Longreach	Longreach
2902	LONSDALE	N	Gould	63 B 3	16 35	143 05	Normanton	Mareeba
2903	LORBERT	N	Nicholson	80 B 8	17 48	138 41	Burketown	Burke
2904	LORNE	C	Wooroolah	33 A 1	25 04	145 14	Blackall	Blackall
2905	LORNESLEIGH	N	Murray	41 D 3	20 43	146 50	Charters Towers	Dalrymple
2906	LORRAINE	N	Landsborough	77 B 4	18 57	139 55	Burketown	Carpentaria
2907	LOTH	N	Chudleigh	59 D 1	20 02	143 51	Hughenden	Flinders
2908	LOTUS	C	Killarney	22 A 2	22 25	149 04	Mackay, Rockhampton	Broadsound
2909	LOUGHARNE	N	Nicholson	80 B 7	17 42	138 32	Burketown	Burke
2910	LOUGHNEA	C	Nyama	71 A 3	24 37	139 44	Boulia	Diamantina
2911	LOUISA	N	Philp	45 A 7	19 43	145 06	Charters Towers	Dalrymple
2912	LOVAINE	N	Shelburne	67 B 2	12 27	143 00	Torres	Cook
2913	LOVAT	C	Musgrave	57 D 7	23 41	143 43	Longreach	Longreach
2914	LOVEL	N	Sidmouth	67 B 8	13 49	143 08	Torres	Cook
2915	LOVELACE	N	Walsh	63 C 3	16 36	143 25	Cairns	Mareeba
2916	LOWER EULO	S	Wellington	30 A 6	28 19	145 04	Cunnamulla	Paroo
2917	LOWESBY	C	Wooroona	20 C 4	24 18	148 42	Springsure	Bauhinia
2918	LOWESTOFF	C	Talbot	23 A 4	22 51	148 05	Clermont	Peak Downs
2919	LOWRY	N	Coen	66 D 2	14 18	142 28	Normanton	Cook
2920	LOWTHER	N	Gould	63 B 3	16 34	143 17	Normanton	Mareeba
2921	LOXA	N	Wills	73 B 3	22 42	139 56	Boulia	Boulia
2922	LUBRINA	S	Burarie	52 A 3	27 40	142 45	Cunnamulla	Bulloo
2923	LUCELLA	CN	Cumberland	57 D 1	22 09	143 52	Hughenden	Winton
2924	LUCIE	C	Humboldt	19 A 1	23 27	149 02	Rockhampton	Duaranga
2925	LUCKNOW	N	Warburton	58 A 3	22 44	141 09	Winton	Boulia, Winton
2926	LUCKSOME	N	Fielding	62 C 5	19 05	141 51	Normanton	Carpentaria, Croydon
2927	LUCKY DOWNS	N	Clarke	46 D 4	18 55	144 45	Herberton, Ingham	Dalrymple, Etheridge
2928	LUDGATE	C	Uanda	43 C 7	21 45	144 42	Hughenden	Flinders
2929	LUDLOW	C	Sandringham	72 D 2	24 19	139 16	Boulia	Diamantina
2930	LUDWIG	C	Denison	20 A 2	23 56	148 02	Springsure	Bauhinia, Emerald
2931	LUGANO	N	Gunnawarra	46 D 3	18 45	144 54	Herberton	Dalrymple
2932	LUMLEY	C	Ruthven	56B D 2	24 28	143 51	Blackall, Longreach	Isisford
2933	LURGAN	S	Wilson	53 C 3	27 39	141 55	Cunnamulla	Bulloo
2934	LURLINE	C	Talbot	23 C 6	23 28	148 37	Springsure	Broadsound
2935	LUSSVALE	S	Tomoo	15 C 2	27 16	147 42	Roma	Booringa
2936	LUTTRELL	N	Weymouth	67 B 5	13 02	143 07	Torres	Cook
2937	LYALL	N	Clarke	45 A 6	19 18	145 04	Ingham, Charters Towers	Dalrymple
2938	LYGON	N	Byerley	63 C 6	17 20	143 34	Normanton	Mareeba
2939	LYND	N	Lynd	49 D 8	17 53	144 46	Cairns	Herberton, Mareeba
2940	LYNDHURST	N	Lyndhurst	46 B 5	19 13	144 25	Georgetown	Etheridge
2941	LYNWATER	N	Copperfield	46 C 3	18 34	144 35	Georgetown	Etheridge
2942	LYON	N	Binburie	58 A 6	23 21	141 06	Winton	Diamantina
2943	LYRIAN	N	Taldora	62 A 6	19 14	141 05	Cloncurry	McKinlay

Lysaght - Magul

No.	PARISH	R. P. Dist.	County	Map Reference	Latitude Deg. Min.	Longitude Deg. Min.	Land Agents District	Local Authority
2944	LYSAGHT	C	Currawilla	56A B 4	24 56	141 29	Jundah	Barcoo
2945	LYTHE	N	Banks	51 C 4	14 57	144 40	Cooktown	Cook
M								
2947	MAAPOO	S	Cooper	53 A 2	27 33	141 23	Cunnamulla	Bulloo
2948	MABBIN	C	Dickson	27 C 8	21 48	147 43	Clermont	Belyando
2949	MACALISTER	S	Aubigny	3 A 1	27 04	151 08	Dalby	Wambo
2950	MACALISTER	S	Lytton	3 A 1	27 01	151 04	Dalby	Wambo
2951	MACARTHUR	N	O'Connell	45 B 5	19 06	145 18	Ingham, Charters Towers	Dalrymple
2952	MACARTNEY	N	Carlisle	26 B 3	20 41	148 31	Mackay	Pioneer, <del>Proserpine</del> Whitsunday
2953	McBRIDE	N	Gunnawarra	46 D 3	18 34	144 54	Herberton	Dalrymple
2954	MACCALLOR	N	Percy	61 D 3	18 46	143 47	Georgetown	Etheridge
2955	MACCLESFIELD	S	Nebine	29 C 6	28 28	146 37	Cunnamulla	Paroo
2956	McCONNEL	N	Sellheim	41 D 4	20 55	147 00	Bowen	Bowen
2957	McCORMACK	C	Drury	38 B 2	22 19	146 30	Clermont	Belyando
2958	MACDONALD	S	Auburn	8 C 6	26 21	150 40	Dalby	Chinchilla
2959	McDOUGALL	S	Mungallala	29 D 3	27 43	146 56	Cunnamulla	Paroo
2960	MACEDON	N	Drake	27 C 3	20 39	147 40	Bowen	Bowen
2961	McEUN	S	Fitzroy	7 D 6	26 18	151 50	Nanango	Wondai
2962	MAC GILLIVRAY	N	Eddington	60 A 3	20 40	141 21	Cloncurry, Hughenden	McKinlay
2963	MACHADO	S	Carruthers	53 A 8	28 52	141 20	Cunnamulla	Bulloo
2964	MACHATTIE	C	Nyama	71 A 4	24 50	139 47	Boulia	Diamantina
2965	MACINTOSH	C	Pakington	19 D 2	23 48	149 57	Rockhampton	Duarina
2966	MACINTYRE	S	Bentinck	3 C 6	28 29	151 33	Inglewood	Inglewood
2967	McIVOR	N	Banks	50 A 5	15 07	145 04	Cooktown	Cook
2968	MACKENZIE	S	Stanley	1 A 3	27 41	153 07	Brisbane	Logan, Beaudesert
2969	MACKHARA	C	Monkira	71 C 4	24 53	140 39	Jundah	Diamantina
2970	MACKIE	S	Rogers	8 B 8	26 58	150 25	Dalby	Chinchilla, Murilla, Tara
2971	MACKILLOP	S	Abbotsford	55 B 6	26 20	141 30	Charleville	Barcoo
2972	MACKINNON	N	Amaroo	73 A 6	23 26	139 35	Boulia	Boulia
2973	McKINNON	S	Burrandilla	33 C 6	26 19	145 39	Charleville	Murweh
2974	MACKSFORD	C	Roper	22 B 4	22 57	149 29	Rockhampton	Livingstone, Broadsound
2975	MACKUNDA	N	Woodstock	58 A 2	22 26	141 16	Winton	Winton
2976	MACLAREN	S	Newcastle	8 C 5	26 03	150 33	Dalby	Chinchilla
2977	MACLEAN	S	Stanley	2 D 4	27 48	152 58	Brisbane	Beaudesert
2978	MACLEAR	N	Melville	51 B 1	14 08	144 15	Cooktown	Cook
2979	McLEAY	S	Warrong	17 A 1	25 02	148 00	Roma	Booringa
2980	McLEOD	S	Fortescue	8 A 3	25 35	150 12	Taroom	Taroom
2981	McMILLAN	N	Gilbert	61 D 2	18 15	144 00	Georgetown	Etheridge
2982	McNULTY	S	Bulwer	8 B 7	26 44	150 25	Dalby	Chinchilla, Murilla
2983	McPHEE	N	Chatsworth	75 A 7	21 28	139 37	Cloncurry	Cloncurry
2984	MACPHERSON	C	Drury	38 B 2	22 17	146 18	Clermont	Belyando
2985	MACQUARIE	N	Banks	51 C 7	15 39	144 34	Cooktown	Cook
2986	MACSLAND	C	Cumberland	40 A 6	23 16	144 07	Longreach	Longreach
2987	MACULATA	N	Tewinga	77 A 8	19 48	139 52	Cloncurry	Cloncurry, Mt. Isa
2988	MADISON	NC	Ayrshire	57 B 3	22 44	143 02	Winton	Winton
2989	MADRAS	S	Tanbar	54 A 3	25 37	142 40	Charleville	Barcoo, Quilpie
2990	MAGDALEN	N	Buller	78 C 1	18 13	138 50	Burketown	Burke
2991	MAGENTA	N	Elphinstone	44 D 7	19 39	146 52	Townsville	Thuringowa
2992	MAGIE	S	Kungie	29 A 8	28 40	146 04	Cunnamulla	Paroo
2993	MAGNETIC	N	Elphinstone	44 D 5	19 08	146 50	Townsville	Thuringowa, Townsville
2994	MAGOWRA	N	Norman	79 D 8	17 52	140 52	Normanton	Carpentaria
2995	MAGUL	S	Burrandilla	33 B 5	26 05	145 15	Charleville	Quilpie

No.	PARISH	R. P. Dist.	County	Map Reference	Latitude Deg. Min.	Longitude Deg. Min.	Land Agents District	Local Authority
2996	MAHALLA	C	Killarney	23 D 1	22 08	148 57	Mackay	Broadsound
2997	MAHEN	S	Lytton	7 B 7	26 44	151 22	Dalby	Wambo
2998	MAHLAH	N	Franklin	64 C 5	17 09	141 57	Normanton	Carpentaria
2999	MAIDA HILL	S	Aubigny	7 B 8	26 54	151 30	Dalby	Wambo
3000	MAIDENHEAD	S	Clive	47B B 2	29 07	151 23	Stanthorpe	Inglewood
3001	MAIDSTONE	S	Paroo	34 C 8	26 50	144 45	Charleville	Quilpie
3002	MAINDAMPLE	C	Mitchell	36 A 5	24 34	145 00	Blackall	Blackall
3003	MAJOR	S	Elgin	14 D 3	27 38	148 49	St. George	Balonne, Warroo
3004	MAKOLO	S	Tanbar	54 A 4	25 55	142 34	Charleville	Quilpie
3005	MALACURA	N	Lang	61 B 3	18 34	142 55	Georgetown	Etheridge
3006	MALAGARGA	S	Curralle	55 D 6	26 23	142 29	Charleville	Quilpie
3007	MALAKOFF	N	Davenport	41 B 4	20 48	146 16	Charters Towers	Dalrymple
3008	MALANDA	N	Nares	48 C 6	17 22	145 38	Atherton	Eacham
3009	MALARA	S	Derby	4 C 1	27 06	150 37	Dalby	Tara
3010	MALBON	N	Selwyn	75 B 4	20 58	139 53	Cloncurry	Cloncurry
3011	MALCHO	S	Kyabra	54 A 5	26 05	142 38	Charleville	Quilpie
3012	MALCOLM	S	Auburn	8 B 6	26 20	150 29	Dalby	Chinchilla
3013	MALDEN	C	Beaufort	38 C 6	23 23	146 38	Springsure	Jericho
3014	MALENY	S	March	6 D 7	26 41	152 48	Brisbane	Landsborough, Caloundra Maroochy
3015	MALLEE	N	Glenora	62 D 4	18 57	142 29	Normanton	Croydon
3016	MALLOW	N	Toko	74 A 3	22 44	138 20	Boulia	Boulia
3017	MALMAISON	S	Mackenzie	7 B 3	25 44	151 26	Gayndah	Gayndah, Mundubbera
3018	MALMESBURY	N	O'Connell	45 B 6	19 27	145 23	Charters Towers	Dalrymple
3019	MALMOE	S	Yarrol	7 A 2	25 29	151 13	Gayndah	Eidsvold, Mundubbera
3020	MALPAS	N	Savannah	62 D 7	19 38	142 15	Hughenden	McKinlay
3021	MALRO	N	Allison	60 A 4	21 00	141 14	Cloncurry	McKinlay
3022	MALTA	SC	Nive	35 D 5	24 48	146 47	Blackall	Murweh, Tambo
3023	MALTON	N	Archer	67 A 6	13 21	142 40	Torres	Cook
3024	MALVERN	C	Wooroolah	36 A 4	24 31	145 08	Blackall	Blackall
3025	MAMAREE	S	Elgin	13 B 3	27 38	149 27	St. George	Warroo, Tara
3026	MAMBERRA	N	Gilbert	46 A 3	18 40	144 00	Georgetown	Etheridge
3027	MAMELON	N	Herbert	26 B 3	20 32	148 16	Bowen, Proserpine	Bowen, Whitsunday
3028	MANASSEH	C	Leura	22 B 5	23 06	149 25	Rockhampton	Duarina
3029	MANDINGOL	N	Burke	77 A 2	18 32	139 46	Burketown	Burke
3030	MANEROO	C	Cumberland	57 D 6	23 27	143 59	Longreach	Longreach
3031	MANFRED	N	Manfred	60 B 2	20 16	141 47	Hughenden	McKinlay
3032	MANGALORE	S	Palmer	32 A 8	26 46	146 09	Charleville	Murweh
3033	MANGARELLA	S	Dublin	18 B 7	26 34	147 18	Roma	Booringa
3034	MANGELA	C	Ruthven	56B D 2	24 17	143 55	Longreach	Isisford
3035	MANGOREE	C	Vergemont	57 B 7	23 44	143 05	Longreach	Longreach
3036	MANIFOLD	C	Palmerston	12 C 5	22 42	150 43	Rockhampton	Livingstone
3037	MANILLA	C	Mowarra	56A D 4	24 59	142 28	Jundah	Barcoo
3038	MANNANDILLA	S	Dublin	18 D 5	26 14	147 49	Roma	Booringa
3039	MANNERS	C	Mitchell	37 C 5	24 29	144 41	Blackall	Blackall, Isisford
3040	MANNING	SC	Nive	32 B 1	25 04	146 25	Blackall	Murweh, Tambo
3041	MANNUEM	S	Boondooma	7 B 7	26 35	151 28	Nanango	Kingaroy
3042	MANOA	N	Davenport	41 A 4	20 48	146 06	Charters Towers	Dalrymple
3043	MANSFIELD	S	Wilson	53 C 3	27 46	141 51	Cunnamulla	Bulloo
3044	MANTON	C	Raglan	11 C 4	23 57	150 37	Rockhampton	Banana, Fitzroy
3045	MANTUA	C	Claude	35 D 4	24 22	146 58	Springsure	Bauhinia, Emerald
3046	MANUKA	N	Manuka	59 C 7	21 43	143 14	Hughenden	Winton
3047	MANUMBAR	S	Fitzroy	6 B 6	26 22	152 18	Nanango	Kilkivan
3048	MANVERS	N	Walsh	63 D 3	16 38	143 45	Cairns	Mareeba
3049	MAPLE	N	Wrotham	49 C 3	16 40	144 31	Cairns	Mareeba
3050	MAPOON	N	Weipa	68 C 1	12 05	141 52	Torres	Cook
3051	MAPPE	N	Dagmar	48 A 3	16 31	145 04	Cairns	Mareeba
3052	MAR	N	Dagmar	48 B 4	16 48	145 20	Cairns	Mareeba
3053	MARACAS	S	Rosebery	72 C 8	25 55	139 05	Boulia	Diamantina
3054	MARAJU	SC	Grey	55 D 1	25 12	142 13	Charleville	Barcoo
3055	MARAMA	S	Curralle	55 D 6	26 20	142 16	Charleville	Quilpie
3056	MARAQUITA	S	Pender	53 A 2	27 20	141 12	Cunnamulla	Bulloo
3057	MARATHON	N	Cardwell	44 A 3	18 34	146 10	Ingham	Hinchinbrook
3058	MARATHON	S	Cook	6 B 1	25 06	152 26	Bundaberg	Isis

Marathon (Rodney) - Meath

No.	PARISH	R. P. Dist.	County	Map Reference	Latitude Deg. Min.	Longitude Deg. Min.	Land Agents District	Local Authority
3059	MARATHON	C	Rodney	39 A 4	22 58	145 12	Barcaldine	Aramac
3060	MARAWILLA	C	Eurinye	71 A 2	24 19	139 39	Boulia	Diamantina
3061	MARCIUS	N	Lynd	49 B 6	17 14	144 27	Cairns	Mareeba
3062	MARDYKE	N	Brighton	58 B 4	22 52	141 43	Winton	Winton
3063	MAREE	N	Parker	80 C 6	17 18	138 49	Burketown	Burke
3064	MARENGO	C	Tingarra	17 C 1	25 13	148 38	Springsure	Bauhinia
3065	MARGARET	C	Coorajah	34 B 2	25 18	144 30	Blackall	Quilpie
3066	MARGARRA	S	Bulloo	34 A 8	26 55	144 12	Charleville	Quilpie
3067	MARIA	C	Clermont	24 B 4	23 01	147 26	Clermont	Belyando
3068	MARILLA	S	Belmore	14 A 8	28 57	148 13	St. George	Balonne
3069	MARION	C	Gayundah	39 C 1	22 10	145 41	Barcaldine	Aramac
3070	MARLBOROUGH	C	Liebig	22 D 4	22 49	149 51	Rockhampton	Livingstone
3071	MARLESS	N	Parker	80 D 6	17 28	139 12	Burketown	Burke
3072	MARLOW	N	Herbert	26 A 1	20 07	148 08	Bowen	Bowen
3073	MARMADUA	S	Derby	4 C 2	27 27	150 35	Dalby	Tara
3074	MARMION	N	Manuka	59 C 6	21 28	143 25	Hughenden	Flinders
3075	MARNE	N	Sturt	74 B 5	23 14	138 35	Boulia	Boulia
3076	MARODIAN	S	Lennox	6 B 4	25 57	152 16	Gympie, Maryborough	Kilkivan, Woocoo
3077	MAROKO	S	Daroo	71 D 6	25 24	140 45	Charleville	Barcoo
3078	MARONGA	S	Cogoon	14 B 2	27 31	148 28	St. George, Roma	Warroo
3079	MAROO	S	Thunda	54 C 3	25 42	143 20	Charleville	Barcoo, Quilpie
3080	MAROOCHY	S	Canning	6 D 7	26 33	153 00	Brisbane	Maroochy, Noosa
3081	MAROUNGLE	S	Belmore	14 B 4	27 58	148 23	St. George	Balonne
3082	MAROURAH	S	Tanbar	55 B 4	25 58	141 45	Charleville	Barcoo
3083	MARRAGIN	N	Allison	75 D 6	21 18	140 49	Cloncurry	Cloncurry, McKinlay
3084	MARRAH	S	Burrandilla	32 A 5	26 09	146 04	Charleville	Murweh
3085	MARRANUMBLA	S	Cooper	53 A 3	27 43	141 22	Cunnamulla	Bulloo
3086	MARREE	N	Undilla	78 B 6	19 22	138 44	Burketown	Mt. Isa
3087	MARSDEN	N	O'Connell	45 B 5	19 01	145 27	Ingham	Dalrymple
3088	MARSH	S	Bentinck	3 D 7	28 38	151 51	Stanthorpe	Stanthorpe
3089	MARSHMEAD	C	Wooroona	19 A 3	24 05	149 02	Springsure	Bauhinia
3090	MARTA	S	Cameron	53 B 8	28 54	141 42	Cunnamulla	Bulloo
3091	MARTIN	S	Labouchere	16 D 1	25 05	149 56	Rockhampton	Banana
3092	MARTINDALE	N	Selwyn	75 C 4	20 49	140 23	Cloncurry	Cloncurry
3093	MARTON	C	Carlisle	25 C 5	20 57	150 05	Mackay	Pioneer, Broadsound
3094	MARTYR	C	Dickson	24 C 1	22 06	147 41	Clermont	Belyando
3095	MARYBOROUGH	S	March	6 C 3	25 30	152 43	Maryborough	Maryborough
3096	MARYVALE	C	Palmerston	12 C 6	22 55	150 40	Rockhampton	Livingstone
3097	MASGWIN	N	Nicholson	80 B 7	17 35	138 41	Burketown	Burke
3098	MASSY	N	Sidmouth	67 C 8	13 51	143 23	Cooktown	Cook
3099	MASTERTON	N	Hodgkinson	48 A 5	17 11	145 11	Cairns	Mareeba
3100	MATAHMA	N	Rosebrook	58 D 5	23 03	142 14	Winton	Winton
3101	MATCHELLA	N	Yagoonya	66 C 8	15 56	141 46	Normanton	Carpentaria
3102	MAUDE	NC	Foxton	42 B 4	20 55	145 17	Charters Towers	Dalrymple
3103	MAXTON	N	Georgina	74 C 3	22 33	139 00	Boulia	Boulia
3104	MAXWELTON	C	Clinton	11 D 5	24 08	150 56	Gladstone	Calliope
3105	MAYFAIR	C	Youranigh	36 B 3	24 05	145 18	Barcaldine	Barcaldine
3106	MAYFIELDS	N	Chatsworth	75 A 7	21 28	139 49	Cloncurry	Cloncurry
3107	MAYNARD	C	Drury	38 A 3	22 32	146 11	Clermont	Jericho
3108	MAYNE	C	Bauhinia	19 C 6	24 55	149 40	Rockhampton	Banana
3109	MAYNOOTH	N	Wondoola	77 D 3	18 45	140 39	Cloncurry, Normanton	Carpentaria
3110	MAYTOWN	N	Chelmsford	51 B 8	16 01	144 22	Cooktown	Cook
3111	MAZEPPA	C	Bell	24 B 1	22 10	147 18	Clermont	Belyando
3112	MEADOW FLATS	C	Livingstone	11 D 2	23 21	150 49	Rockhampton	Livingstone
3113	MEADOWS	S	Windula	52 A 1	27 02	142 40	Charleville	Bulloo, Quilpie
3114	MEANDARRA	S	Rogers	13 D 2	27 18	149 52	Dalby	Tara
3115	MEATH	N	Clarke	46 D 6	19 20	144 58	Charters Towers	Dalrymple



No.	PARISH	R. P. Dist.	County	Map Reference	Latitude Deg. Min.	Longitude Deg. Min.	Land Agents District	Local Authority
3116	MEBBON	N	Gregory	78 B 4	18 58	138 40	Burketown	Mt. Isa
3117	MEBIR	S	Labouchere	16 C 1	25 11	149 38	Taroom	Taroom
3118	MEDWAY	C	Plantagenet	21 B 2	23 48	147 20	SpringSURE	Emerald
3119	MEGRAH	C	Vergemont	56B C 1	24 01	143 19	Longreach	Longreach
3120	MEIN	N	York	67 A 5	13 10	142 51	Torres	Cook
3121	MELALEUCA	C	Leura	22 C 5	23 13	149 45	Rockhampton	Livingstone
3122	MELANGA	S	Belmore	14 C 6	28 25	148 43	St. George	Balonne
3123	MELCOMBE	S	Ward	2 C 5	28 14	152 38	Brisbane	Beaudesert, Boonah
3124	MELDRUM	N	Archer	67 A 6	13 20	142 52	Torres	Cook
3125	MELINDA	N	Granada	77 C 8	19 45	140 26	Cloncurry	Cloncurry
3126	MELINUS	N	Tewinga	78 D 7	19 37	139 22	Burketown	Mt. Isa
3127	MELITA	S	Weramo	72 A 7	25 29	138 05	Boulia	Diamantina
3128	MELLISH	S	Westgrove	17 D 3	25 33	148 46	Roma	Bungil
3129	MELNAR	C	Vergemont	57 A 8	23 47	142 51	Longreach	Barcoo
3130	MELROSE	N	Rosebrook	58 D 6	23 25	142 20	Winton	Winton
3131	MELSONBY	N	Banks	51 D 5	15 07	144 51	Cooktown	Cook
3132	MELTHAM	N	Rochedale	76 C 2	20 32	139 05	Cloncurry	Mt. Isa
3133	MELTON	C	Ruthven	37 A 3	24 09	144 02	Longreach	Isisford
3134	MELUN	N	Sturt	74 A 8	23 52	138 06	Boulia	Diamantina
3135	MELVILLE	N	Melville	51 B 2	14 16	144 31	Cooktown	Cook
3136	MENA	N	Warner	65 C 5	15 11	143 21	Normanton	Cook
3137	MENDIP	C	Rutledge	24 A 3	22 33	147 08	Clermont	Belyando
3138	MENGAN	N	Koolatah	66 C 5	15 12	141 52	Normanton	Carpentaria
3139	MENTANA	N	Yagoonya	64 B 2	16 19	141 27	Normanton	Carpentaria
3140	MERABOOKA	C	Farrar	56A B 2	24 20	141 41	Jundah	Diamantina
3141	MERAWA	S	Marsh	4 B 7	28 36	150 29	Goondiwindi	Waggamba
3142	MERCURAH	S	Bundara	17 A 5	26 04	148 08	Roma	Booringa
3143	MEREWOLT	C	Grey	55 D 1	25 06	142 10	Charleville	Barcoo
3144	MERILBAH	N	Woolgar	61 B 7	19 34	142 51	Hughenden	Croydon
3145	MERIMO	S	Wellington	31 D 5	28 09	144 49	Cunnamulla	Paroo
3146	MERINDA	S	Marsh	4 C 5	28 02	150 35	Goondiwindi	Waggamba
3147	MERINDEE	N	Taldora	62 A 6	19 18	141 18	Cloncurry	McKinlay
3148	MERINGANDAN	S	Aubigny	3 D 2	27 26	151 50	Toowoomba	Crows Nest, Jondaryan, Rosalie Bulloo
3149	MERINGHINA	S	Durham	53 C 1	27 16	142 00	Cunnamulla	Bulloo
3150	MERINO	N	Iffley	77 D 5	19 05	141 00	Cloncurry	Carpentaria
3151	MERKARA	N	Granada	75 B 1	20 09	140 11	Cloncurry	Cloncurry
3152	MERKUNGA	N	York	68 D 5	13 11	142 13	Torres	Cook
3153	MERLIN	N	Merlin	75 C 8	21 50	140 22	Cloncurry	Cloncurry
3154	MERLUNA	N	York	68 D 5	13 04	142 28	Torres	Cook
3155	MERMERRAH	N	Woodstock	58 C 1	22 02	141 56	Winton	Winton
3156	MERNIE	C	Glengyle	72 C 5	25 01	139 02	Boulia	Diamantina
3157	MERON	N	Strathleven	63 B 1	16 03	142 59	Normanton	Cook, Mareeba
3158	MEROONDAH	C	Wolseley	56B C 3	24 31	143 41	Longreach	Barcoo, Isisford
3159	MERRI	N	Davenport	41 B 3	20 36	146 16	Charters Towers	Dalrymple
3160	MERRICK	N	Toko	74 B 4	22 46	138 34	Boulia	Boulia
3161	MERRIDEW	N	Rupert	59 B 4	20 58	142 53	Hughenden	Richmond
3162	MERRIGIN	S	Palmer	33 D 8	27 00	145 55	Charleville	Murweh, Paroo
3163	MERRION	N	Binburie	58 A 7	23 32	141 15	Winton	Diamantina
3164	MERROOMBIL	S	Elgin	13 A 2	27 25	149 13	Roma	Warroo
3165	MERRYLEE	N	Woolgar	61 B 6	19 23	143 08	Hughenden	Croydon
3166	MERSEY	S	Mungallala	15 A 3	27 44	147 04	Cunnamulla	Paroo
3167	MERTON	N	Yappar	59 B 1	20 02	143 11	Hughenden	Richmond
3168	META	N	Archer	68 C 6	13 23	142 11	Torres, Normanton	Cook
3169	METAVALE	C	Belyando	35 D 1	23 42	146 50	SpringSURE	Jericho
3170	METEOR DOWNS	C	Denison	20 B 4	24 25	148 27	SpringSURE	Bauhinia
3171	METHLEY	N	Piturie	76 A 6	21 18	138 12	Cloncurry	Boulia
3172	METHUEN	N	Archer	68 D 6	13 20	142 29	Torres	Cook
3173	METOWRA	S	Nive	32 A 1	25 05	146 14	Blackall	Tambo
3174	METZ	CS	Cheviot	54 C 1	25 14	143 31	Blackall	Barcoo
3175	MEUNGA	N	Cardwell	45 D 1	18 09	145 54	Innisfail	Cardwell

Mexico - Minnemore

No.	PARISH	R. P. Dist.	County	Map Reference	Latitude Deg. Min.	Longitude Deg. Min.	Land Agents District	Local Authority
3176	MEXICO	C	Mexico	35 B 2	23 46	146 14	Barcaldine	Jericho
3177	MIALLO	C	Denison	20 B 2	23 55	148 16	Springsure	Bauhinia
3178	MIAMBA	S	Bulwer	16 D 8	26 59	149 53	Dalby	Murilla
3179	MIAMBAA	C	Humboldt	20 C 2	23 53	148 35	Springsure	Bauhinia
3180	MIA MIA	N	Carlisle	26 C 5	21 12	148 39	Mackay	Mirani
3181	MICA	C	Clermont	24 C 5	23 16	147 29	Clermont	Belyando, Peak Downs
3182	MICKRAPYRA	S	Rosebery	72 C 7	25 41	138 46	Boulia	Diamantina
3183	MICLERE	C	Dickson	24 C 3	22 35	147 33	Clermont	Belyando
3184	MIDDARRA	C	Talbot	23 B 6	23 27	148 28	Springsure	Duarina, Emerald, Peak Downs
3185	MIDDLETON	N	Woodstock	58 B 2	22 26	141 35	Winton	Winton
3186	MIDLOTHIAN	C	Uanda	43 D 7	21 31	144 50	Hughenden	Flinders
3187	MIECOLAN	N	Iffley	62 A 3	18 43	141 16	Normanton, Cloncurry	Carpentaria
3188	MILBA	N	Norman	64 A 7	17 33	141 10	Normanton	Carpentaria
3189	MILBANK	N	Walsh	63 C 3	16 37	143 36	Cairns	Mareeba
3190	MILCREE	N	Mueller	78 A 3	18 42	138 07	Burketown	Mt. Isa
3191	MILCREENIA	S	Titheroo	52 B 7	28 29	143 05	Cunnamulla	Bulloo
3192	MILES	S	Derby	4 D 1	27 05	150 57	Dalby	Wambo
3193	MILETUS	N	Buller	78 B 2	18 28	138 34	Burketown	Burke
3194	MILFORD	S	Burarie	53 D 5	28 12	142 20	Cunnamulla	Bulloo
3195	MILGARRA	N	Iffley	77 D 2	18 29	140 57	Normanton, Cloncurry	Carpentaria
3196	MILKA	S	Kyabra	54 B 4	25 51	143 14	Charleville	Quilpie
3197	MILKAREE	S	Norley	52 D 3	27 43	143 43	Cunnamulla	Bulloo
3198	MILKINBRINNA	C	Nyama	71 B 5	25 01	140 12	Jundah	Diamantina
3199	MILKWOOD	N	Yagoonya	64 B 3	16 52	141 32	Normanton	Carpentaria
3200	MILLAR	N	Burke	77 A 1	17 59	139 38	Burketown	Burke
3201	MILLAROO	N	Gladstone	27 A 1	20 02	147 11	Townsville	Burdekin
3202	MILLCHESTER	N	Davenport	41 B 1	20 05	146 22	Charters Towers	Charters Towers, Dalrymple
3203	MILLGETTA	C	Musgrave	57 C 7	23 28	143 36	Towers	Longreach
3204	MILLMERRAN	S	Marsh	3 A 5	28 03	151 10	Toowoomba	Millmerran
3205	MILLRACE	N	Mosman	65 D 6	15 16	143 55	Cooktown	Cook
3206	MILLS	N	Oondooroo	57 B 1	22 11	143 07	Winton	Winton
3207	MILLSTREAM	N	Cardwell	48 B 7	17 43	145 20	Herberton	Herberton
3208	MILLUNGERRA	N	Saxby	62 B 8	19 51	141 36	Hughenden	McKinlay
3209	MILMAN	N	Somerset	69 C 5	11 14	142 43	Torres	Cook
3210	MILO	S	McKinlay	34 C 3	25 46	144 38	Charleville	Quilpie
3211	MILRAY	N	Griffith	42 C 3	20 43	145 46	Charters Towers	Dalrymple
3212	MILTON	S	Aubigny	3 C 1	27 10	151 46	Toowoomba	Rosalie
3213	MILTON	C	Clinton	10 B 6	24 24	151 20	Gladstone	Calliope
3214	MIMOSA	C	Wooroona	19 A 2	23 51	149 07	Rockhampton	Duarina
3215	MINA	C	Coorajah	34 B 1	25 05	144 19	Blackall	Isisford
3216	MINAGO	N	Talawanta	77 A 3	18 45	139 51	Burketown	Burke, Carpentaria
3217	MINAMERE	N	Rupert	60 D 4	20 48	142 21	Hughenden	McKinlay, Richmond
3218	MINDIE	N	Beaconsfield	75 C 3	20 34	140 31	Cloncurry	Cloncurry
3219	MINDYALLA	N	Buckingham	74 C 2	22 20	139 06	Cloncurry	Boulia
3220	MINERVA	S	Yarrol	10 B 7	24 38	151 27	Bundaberg	Kolan
3221	MINGEBURRA	C	Uanda	43 B 6	21 20	144 16	Hughenden	Flinders
3222	MINGIMARNY	S	Marsh	3 A 5	28 08	151 10	Inglewood, Toowoomba	Millmerran
3223	MINGO	S	Bowen	7 D 2	25 20	151 46	Bundaberg	Perry
3224	MINGOBAR	NC	Foxton	41 A 6	21 20	146 00	Clermont, Charters Towers	Dalrymple
3225	MINGOOLA	S	Clive	3 B 8	28 55	151 33	Stanthorpe	Stanthorpe
3226	MINIMI	S	Belmore	14 D 5	28 07	148 51	St. George	Balonne
3227	MINITTA	S	Palmer	33 C 8	26 57	145 43	Charleville	Murweh
3228	MINJERRIBA	S	Stanley	1 B 3	27 39	153 27	Brisbane	Redland
3229	MINNABILLA	S	Pring	4 A 5	28 01	150 11	Goondiwindi	Waggamba
3230	MINNEL	S	Carnarvon	13 D 6	28 16	149 50	Goondiwindi	Waggamba
3231	MINNEMORE	N	Gunnawarra	46 D 1	18 05	145 00	Georgetown	Herberton, Mareeba

No.	PARISH	R. P. Dist.	County	Map Reference	Latitude Deg. Min.	Longitude Deg. Min.	Land Agents District	Local Authority
3232	MINSTER	C	Barcoo	37 A 5	24 31	144 10	Blackall	Isisford
3233	MINTO	N	Georgina	74 C 3	22 42	138 53	Boulia	Boulia
3234	MINYA	N	Allison	75 D 7	21 31	140 55	Cloncurry	Cloncurry, McKinlay
3235	MINYEBURRA	S	Numalla	31 D 6	28 22	144 49	Cunnamulla	Paroo
3236	MIRIAM VALE	C	Flinders	10 C 6	24 22	151 35	Bundaberg, Gladstone	Miriam Vale
3237	MIRINTU	S	Titheroo	52 C 8	28 55	143 21	Cunnamulla	Bulloo
3238	MIRINYA	S	Wyara	52 D 6	28 24	143 43	Cunnamulla	Bulloo
3239	MIRRA MIRRA	S	Cameron	53 C 7	28 31	141 52	Cunnamulla	Bulloo
3240	MIRRAPAROO	S	Wellington	30 B 5	28 08	145 17	Cunnamulla	Paroo
3241	MIRREGIN	C	Glengyle	72 D 5	25 02	139 14	Boulia	Diamantina
3242	MIRRI	S	Haddon	55 A 3	25 42	141 22	Charleville	Barcoo
3243	MISTLETOE	N	Gilbert	61 D 1	18 12	143 35	Georgetown	Etheridge
3244	MITCHELL	S	Dublin	18 D 6	26 30	147 58	Roma	Booranga
3245	MITCHELL	S	Stanley	1 A 3	27 41	153 01	Brisbane	Logan
3246	MITHOLM	N	Rochedale	76 C 2	20 26	138 55	Cloncurry	Brisbane
3247	MITTA	N	Diamantina	73 D 7	23 44	141 00	Winton	Mt. Isa
3248	MITTAGONG	N	Esmeralda	62 D 3	18 35	142 10	Normanton	Diamantina
3249	MITTORI	N	Lamington	62 B 3	18 35	141 39	Normanton	Croydon
3250	MIVA	S	Lennox	6 B 4	25 56	152 26	Gympie, Maryborough	Kilkivan, Tiaro
3251	MIYO	N	Hann	65 D 3	14 36	143 53	Cooktown	Cook
3252	MOAH	C	Pakington	11 A 2	23 24	150 08	Rockhampton	Fitzroy
3253	MOAMA	S	Humeburn	31 D 3	27 31	144 50	Cunnamulla	Paroo, Quilpie
3254	MOBUR	N	Hamilton	73 D 3	22 44	140 55	Boulia, Winton	Boulia
3255	MODOCK	S	Tanbar	55 B 4	25 50	141 45	Charleville	Barcoo
3256	MOFFATT	S	Ward	1 A 4	27 47	153 06	Brisbane	Beaudesert, Albert
3257	MOGGA	NC	Foxtan	42 D 5	21 14	145 48	Charters Towers, Clermont	Dalrymple
3258	MOGGILL	S	Stanley	2 D 3	27 32	152 53	Brisbane, Ipswich	Brisbane
3259	MOIRA	S	Curralle	55 C 7	26 39	141 54	Charleville	Quilpie
3260	MOKIAH	N	Cootah	65 A 8	15 59	142 46	Normanton	Cook
3261	MOLAIRO	N	O'Connell	45 C 6	19 19	145 45	Charters Towers	Dalrymple
3262	MOLANGUL	S	Yarrol	10 C 8	24 47	151 34	Bundaberg	Kolan
3263	MOLLE	N	Herbert	26 D 2	20 27	148 53	Bowen, Mackay	<del>Proserpine</del> Whitsunday
3264	MOLLOW	N	Franklin	64 C 5	17 02	142 07	Normanton	Carpentaria
3265	MOLLUMI	C	Eurinye	71 A 2	24 26	139 48	Boulia	Diamantina
3266	MOLONGLE	N	Salisbury	28B C 4	19 54	147 36	Bowen	Bowen
3267	MOMA	N	Savannah	62 D 8	19 51	142 27	Hughenden	Richmond
3268	MOMBA	N	Fielding	62 C 5	19 02	142 01	Normanton	Carpentaria
3269	MON	S	Chesterton	21 C 6	24 53	147 48	Charleville	Murweh
3270	MONA	S	Belmore	15 B 5	28 09	147 24	St. George	Balonne
3271	MONAL	S	Rawbelle	10 A 7	24 34	151 06	Monto	Monto
3272	MONAMBY	S	Paroo	33 B 7	26 33	145 27	Charleville	Murweh
3273	MONAMONA	N	Nares	48 C 4	16 47	145 31	Cairns	Mareeba
3274	MONDURAN	S	Bowen	10 D 8	24 49	151 54	Bundaberg	Gooburrum, Kolan
3275	MONDURE	S	Fitzroy	7 C 5	26 12	151 45	Nanango	Wondai
3276	MONGARLO	S	Bulloo	54 D 8	26 48	143 56	Charleville	Quilpie
3278	MONK	SC	Gowan	37 C 6	24 47	144 39	Blackall	Isisford, Quilpie
3279	MONKHOUSE	N	Banks	50 A 7	15 45	145 17	Cooktown	Cook
3280	MONKIRA	C	Monkira	71 C 4	24 52	140 25	Jundah	Diamantina
3281	MONKLEIGH	N	Fielding	62 D 5	19 03	142 14	Normanton	Carpentaria, Croydon
3282	MONOGORILBY	S	Newcastle	7 A 5	26 01	151 04	Gayndah	Mundubbera
3283	MONOMEITH	N	Clarke	45 A 5	19 08	145 11	Ingham	Dalrymple
3284	MONOS	S	Carruthers	53 B 8	28 54	141 30	Cunnamulla	Bulloo
3285	MONOW	C	Musgrave	57 C 5	23 12	143 28	Longreach	Longreach
3286	MONSELL	N	Kendall	68 C 8	13 59	142 07	Normanton	Cook
3287	MONSILDALE	S	Canning	6 B 7	26 40	152 22	Ipswich	Esk, Kilcoy
3288	MONSON	N	Archer	68 D 6	13 22	142 18	Torres, Normanton	Cook
3289	MONTAGUE	C	Belyando	21 A 2	23 48	147 09	Springsure	Jericho
3290	MONTE CHRISTO	C	DeasThompson	10 A 3	23 34	151 07	Gladstone	Calliope

Montes - Mornington

No.	PARISH	R. P. Dist.	County	Map Reference	Latitude Deg. Min.	Longitude Deg. Min.	Land Agents District	Local Authority
3291	MONTES	C	Youranigh	37 D 3	24 01	144 57	Barcaldine	Barcaldine
3292	MONTFORD	C	Maneroo	57 D 5	23 04	143 44	Longreach	Longreach
3293	MONTOUR	S	Rawbelle	11 C 8	24 56	150 40	Monto	Monto
3294	MONTPELIER	S	Maranoa	14 A 2	27 25	148 02	Roma	Warroo
3295	MONTROSE	S	Derby	4 C 1	27 02	150 38	Dalby	Chinchilla
3296	MONTROUGE	CN	Sturt	72 A 1	24 04	138 21	Boullia	Diamantina
3297	MOOBOOR	N	Carpentaria	79 A 8	17 48	139 51	Burketown	Carpentaria
3298	MOODEWARRA	C	Denison	23 B 6	23 29	148 16	Springure	Emerald
3299	MOOGA	S	Waldegrave	17 D 6	26 23	148 48	Roma	Bungil
3300	MOOGOON	S	Marsh	4 C 6	28 26	150 32	Goondiwindi	Waggamba
3301	MOOJEEBA	N	Sidmouth	65 C 1	14 02	143 36	Cooktown	Cook
3302	MOOLA	S	Aubigny	3 B 1	27 03	151 32	Dalby	Wambo
3303	MOOLAN	S	Pring	13 D 3	27 42	149 48	Dalby	Tara
3304	MOOLAYEMBER	C	Tingarra	17 C 1	25 05	148 37	Springure	Bauhinia
3305	MOOLBOOLAMAN	S	Bowen	7 D 1	25 01	151 49	Bundaberg	Kolan
3306	MOOLOOLAH	S	Canning	5 A 7	26 41	153 01	Brisbane	<del>Landsborough, Caloundra</del> Maroochy
3307	MOOLYA	S	Wellington	31 C 4	27 50	144 36	Cunnamulla	Paroo
3308	MOOMBAH	S	Belmore	13 A 4	27 53	149 14	St. George	Balonne
3309	MOONAH	N	Waverley	76 C 6	21 29	138 54	Cloncurry	Boullia
3310	MOONBAGO	NC	Albany	41 C 6	21 24	146 34	Clermont	Dalrymple
3311	MOONBI	S	Fraser	5 A 2	25 15	153 08	Maryborough	Hervey Bay
3312	MOONBONG	CS	Tambo	36 C 6	24 55	145 45	Blackall	Blackall
3313	MOONBOONBURY	S	Newcastle	7 A 4	25 49	151 15	Gayndah	Mundubbera
3314	MOONDA	C	Ruthven	56B D 2	24 21	143 46	Longreach	Isisford, Barcoo
3315	MOONGAN	C	Pakington	11 A 4	23 46	150 12	Rockhampton	Banana
3316	MOONIE	S	Pring	4 A 3	27 43	150 06	Dalby	Tara
3317	MOONJAREE	S	Wellington	30 B 4	27 57	145 22	Cunnamulla	Paroo
3318	MOONMERA	C	Livingstone	11 B 3	23 36	150 19	Rockhampton	Fitzroy
3319	MOONZIE	C	Consuelo	20 C 6	24 47	148 34	Springure	Bauhinia
3320	MOORABERREE	SC	Daroo	71 D 6	25 14	140 56	Charleville	Barcoo
3321	MOORABINNA	C	Eurinye	71 A 2	24 27	139 38	Boullia	Diamantina
3322	MOORADONKA	C	Monkira	71 D 2	24 20	140 47	Jundah	Diamantina
3323	MOORATHULLA	S	Haddon	55 A 2	25 29	141 10	Charleville	Barcoo
3324	MOOREMOUNT	N	Surrey	62 D 1	18 13	142 24	Normanton	Croydon, Etheridge
3325	MOORINDOORAH	S	Mungallala	15 A 5	28 01	147 15	St. George	Balonne
3326	MOORLANDS	C	Rutledge	24 B 3	22 39	147 21	Clermont	Belyando
3327	MOORO	S	Cassillis	29 B 3	27 37	146 30	Cunnamulla	Paroo
3328	MOOROLOO	C	Denison	20 B 3	24 05	148 17	Springure	Bauhinia
3329	MOORUM	N	Kamileroi	78 D 5	19 21	139 24	Burketown	Mt. Isa
3330	MOOTH	N	Strathmore	63 A 7	17 34	142 48	Normanton	Mareeba
3331	MOOTHANDELLA	S	Thunda	54 B 3	25 38	143 00	Charleville	Barcoo, Quilpie
3332	MOOWURIE	C	Tingarra	17 D 1	25 04	149 00	Springure	Taroom
3333	MOPATA	N	Gilbert	61 D 3	18 25	144 00	Georgetown	Etheridge
3334	MORA	N	Brighton	58 A 5	23 03	141 03	Winton	Winton
3335	MORABY	S	Bulwer	16 D 8	26 52	149 47	Dalby	Murilla
3336	MORANBAH	C	Grosvenor	23 A 1	22 06	148 02	Clermont, Mackay	Belyando
3337	MORAVIA	C	Tingarra	17 D 2	25 23	148 49	Roma, Springure	Bauhinia
3338	MORAY	C	Albany	41 C 8	21 59	146 34	Clermont	Belyando
3339	MORBELLA	N	Eurinye	73 B 8	23 52	139 59	Boullia	Diamantina
3340	MORCHEE	N	Lang	61 B 2	18 24	143 13	Georgetown	Etheridge
3341	MOREA	C	Nyama	71 A 5	25 03	139 47	Boullia	Diamantina
3342	MORECAMBE	N	Cardwell	48 A 8	17 50	145 05	Herberton	Herberton
3343	MOREHEAD	C	Uanda	43 D 6	21 24	144 51	Hughenden	Flinders
3344	MORELLA	C	Tingarra	17 B 1	25 10	148 22	Springure	Bauhinia
3345	MORENNAN	S	Marsh	4 C 5	28 05	150 47	Goondiwindi	Waggamba
3346	MORER	N	Murray	27 A 2	20 27	147 12	Townsville, Charters Towers	Dalrymple
3347	MORINISH	C	Livingstone	11 A 1	23 12	150 10	Rockhampton	Fitzroy
3348	MORLEY	N	Piturie	76 A 5	21 05	138 13	Cloncurry	Boullia
3349	MORNEY	S	Haddon	55 A 2	25 18	141 20	Charleville	Barcoo
3350	MORNINGTON	N	Wellesley	80 C 3	16 44	139 18	Burketown	Mornington

No.	PARISH	R. P. Dist.	County	Map Reference	Latitude Deg. Min.	Longitude Deg. Min.	Land Agents District	Local Authority
3351	MORRILL	N	Gladstone	28B C 3	19 36	147 31	Townsville	Burdekin
3352	MORRIS	N	Archer	67 B 6	13 28	142 55	Torres	Cook
3353	MORSTONE	N	Morstone	78 B 7	19 38	138 28	Burketown	Mt. Isa
3354	MORT	S	Churchill	2 B 3	27 43	152 21	Ipswich	Gatton, Laidley
3355	MORTIMER	NC	Woura	43 D 4	20 57	144 50	Hughenden	Flinders
3356	MORTLAKE	C	Barcoo	56B D 4	24 54	143 53	Blackall	Barcoo, Isisford
3357	MORUGA	S	Langlo	33 B 3	25 43	145 18	Charleville	Quilpie
3358	MORUYA	S	Durrie	71 B 6	25 24	140 08	Boulia	Diamantina
3359	MORVEN	S	Orrery	18 A 6	26 23	147 09	Charleville	Murweh
3360	MOSELLE	N	Richmond	59 C 4	20 55	143 18	Hughenden	Flinders, Richmond
3361	MOSS	S	Labouchere	8 A 2	25 14	150 01	Taroom	Taroom
3362	MOSSPAUL	N	Georgina	74 D 4	22 54	139 15	Boulia	Boulia
3363	MOSTYN	N	Archer	67 B 7	13 38	142 55	Torres	Cook
3364	MOTLEY	S	Aubigny	3 C 3	27 35	151 37	Toowoomba	Jondaryan, Pittsworth
3365	MOULTRIE	C	Leura	22 B 6	23 17	149 27	Rockhampton	Duaranga
3366	MT ALFRED	S	Humeburn	30 B 1	27 07	145 17	Charleville	Paroo
3367	MT BRITTON	C	Wodehouse	26 C 6	21 27	148 35	Mackay	Nebo
3368	MT DOT	C	Farrar	56A B 2	24 20	141 33	Jundah	Diamantina
3369	MT FUNNEL	N	Carlisle	25 B 7	21 35	149 21	Mackay	Sarina
3370	MT GREY	C	Mitchell	37 C 5	24 36	144 35	Blackall	Isisford, Quilpie
3371	MT HOWITT	S	Curralle	55 D 6	26 31	142 21	Charleville	Quilpie
3372	MT HUMMOCK	C	Palmerston	12 C 5	22 41	150 34	Rockhampton	Livingstone
3373	MT HUTTON	S	Westgrove	17 D 4	25 46	148 51	Roma	Bungil
3374	MT LARCOM	C	Clinton	10 A 4	23 53	151 01	Gladstone	Calliope
3375	MT MARIA	S	Munga	18 B 6	26 19	147 17	Charleville	Murweh
3376	MT MORRIS	S	Burrandilla	33 C 5	26 09	145 38	Charleville	Murweh
3377	MT PERRY	S	Bowen	7 C 1	25 09	151 42	Bundaberg	Perry
3378	MT STEWART	N	Griffith	42 B 2	20 16	145 27	Charters Towers	Dairymple
3379	MT STURGEON	N	Wongalee	43 B 1	20 12	144 18	Hughenden	Flinders
3380	MT VIEW	S	Munga	18 A 4	26 02	147 05	Charleville	Murweh
3381	MOURA	C	Ferguson	19 D 5	24 36	150 00	Theodore	Banana
3382	MOURANGEE	C	Pakington	19 D 1	23 39	149 52	Rockhampton	Duaranga
3383	MOURILYAN	N	Nares	47A A 3	17 38	146 04	Innisfail	Johnstone
3384	MOWBRAY	N	Solander	43 B 3	16 36	145 28	Cairns	Douglas, Mareeba
3385	MOWELLAN	S	Kungie	30 B 7	28 36	145 29	Cunnamulla	Paroo
3386	MOWING	N	Carpentaria	79 B 8	17 48	140 03	Burketown	Carpentaria
3387	MOYNALTY	S	Bentinck	3 C 6	28 22	151 35	Inglewood	Inglewood
3388	MUCKADILLA	S	Waldegrave	17 B 7	26 36	148 23	Roma	Bungil
3389	MUCKROSS	N	Rosebrook	58 D 5	23 11	142 20	Winton	Winton
3390	MUDDAN	N	Richmond	59 C 3	20 34	143 19	Hughenden	Richmond
3391	MUDDAWARRY	S	Rosebery	72 D 8	25 50	139 22	Boulia	Diamantina
3392	MUDGEERABA	S	Ward	1 B 5	28 08	153 22	Brisbane	Albert, Gold Coast
3393	MUELLER	C	Gayundah	39 B 4	22 48	145 22	Barcaldine	Aramac
3394	MUGAN	S	Belmore	13 A 8	28 45	149 05	Goondiwindi	Waggamba
3395	MUGGERA	S	Pitteroo	53 D 6	28 29	142 30	Cunnamulla	Bulloo
3396	MUGGLETON	S	Waldegrave	16 B 6	26 21	149 17	Roma	Bendemere, Taroom
3397	MUGGORT	N	Buckingham	76 C 8	21 50	138 55	Cloncurry	Boulia
3398	MULDIVA	N	Lynd	49 C 6	17 23	144 35	Cairns	Mareeba
3399	MULGA	S	Nebine	15 A 8	28 49	147 06	St. George	Balonne
3400	MULGRAVE	N	Gladstone	28B A 4	19 51	147 10	Townsville	Burdekin
3401	MULIANNA	S	Norley	31 A 2	27 23	144 00	Cunnamulla	Quilpie
3402	MULINDIE	N	Tate	46 C 1	18 01	144 44	Cairns, Georgetown	Etheridge, Herberton, Mareeba
3403	MULKAY	N	Warner	65 C 5	15 12	143 35	Cooktown	Cook
3404	MULL	N	Argylla	75 A 4	20 46	139 39	Cloncurry	Cloncurry
3405	MULLABURRA	N	Cardwell	48 A 7	17 42	145 07	Herberton	Herberton
3406	MULLAGHERRY	N	Kynuna	60 D 6	21 26	142 08	Winton	Richmond
3407	MULLAN	N	Manuka	59 A 7	21 36	142 50	Hughenden, Winton	Winton

Mullaroo - Mutha

No.	PARISH	R. P. Dist.	County	Map Reference	Latitude Deg. Min.	Longitude Deg. Min.	Land Agents District	Local Authority
3408	MULLAROO	S	Kyrunda	52 B 5	28 14	142 58	Cunnamulla	Bulloo
3409	MULLELLEE	S	Pring	4 B 2	27 28	150 25	Dalby	Tara
3410	MULLERA	N	Mueller	78 A 2	18 33	138 06	Burketown	Mt. Isa
3411	MULLIGAN	N	Hodgkinson	49 C 4	16 46	144 43	Cooktown, Cairns	Mareeba
3412	MULLION	C	Eyre	72 B 1	24 12	138 34	Boulia	Diamantina
3413	MUMBOOBY	S	Palmer	33 B 8	26 51	145 30	Charleville	Murweh
3414	MUMMEL	S	Bulgroo	54 C 4	25 58	143 32	Charleville	Quilpie
3415	MUNBAVERRY	N	Etheridge	63 B 8	17 56	143 08	Georgetown	Etheridge
3416	MUNBERRY	S	Paroo	34 D 7	26 40	144 51	Charleville	Quilpie
3417	MUNBURRA	N	Banks	50 A 4	14 53	145 04	Cooktown	Cook
3418	MUNCOONEY	SC	Weramo	72 B 6	25 12	138 45	Boulia	Diamantina
3419	MUNDA	S	Nebine	29 D 7	28 38	146 51	Cunnamulla	Paroo
3420	MUNDAGAI	S	Derby	4 B 3	27 44	150 29	Dalby, Goondiwindi	Tara
3421	MUNDELL	S	Fortescue	8 B 4	25 56	150 17	Taroom	Taroom
3422	MUNDERRA	N	Lynd	49 D 8	17 43	144 55	Cairns, Herberton	Herberton, Mareeba
3423	MUNDOOLUN	S	Ward	1 A 4	27 54	153 04	Brisbane	Beaudesert
3424	MUNDOWRAN	S	Yarrol	7 B 3	25 33	151 19	Gayndah	Mundubbera
3425	MUNDUBBERA	S	Mackenzie	7 B 3	25 39	151 21	Gayndah	Gayndah, Mundubbera
3426	MUNGA	S	Munga	18 A 4	25 51	147 08	Charleville	Murweh
3427	MUNGABUNDA	C	Bauhinia	19 B 5	24 46	149 19	Rockhampton	Duaringa
3428	MUNGAMUNNA	N	Davenport	41 B 4	20 47	146 28	Charters Towers	Dalrymple
3429	MUNGARDA	N	Balurga	65 A 4	14 56	142 41	Normanton	Cook
3430	MUNGEREBAR	N	Buckingham	74 C 2	22 16	139 12	Cloncurry	Boulia
3431	MUNGERIE	C	Wolseley	56B C 1	24 13	143 37	Longreach	Barcoo
3432	MUNGINDI	S	Belmore	14 D 8	28 56	148 52	Goondiwindi	Balonne
3433	MUNGON	S	Rawbelle	8 D 1	25 07	150 58	Monto	Eidsvold
3434	MUNGOORA	S	Burarie	52 A 5	28 05	142 35	Cunnamulla	Bulloo
3435	MUNGOORE	S	Cook	6 A 3	25 35	152 04	Maryborough	Biggenden
3436	MUNGUNGAL	C	Dawson	8 B 1	25 08	150 21	Rockhampton	Banana
3437	MUNGY	S	Yarrol	7 B 2	25 17	151 26	Bundaberg	Perry
3438	MUNKER	N	Chelmsford	49 C 2	16 23	144 34	Cooktown	Mareeba, Cook
3439	MUNMURRA	N	Waverley	76 C 6	21 23	138 47	Cloncurry	Boulia
3440	MUNQUIN	S	Noorama	29 A 5	28 04	146 12	Cunnamulla	Paroo
3441	MUNRO	N	Wokingham	57 A 1	22 08	142 30	Winton	Winton
3442	MUNSTER	N	Walsh	63 C 3	16 46	143 32	Cairns	Mareeba
3443	MUNTA	S	Thunda	54 B 3	25 29	143 12	Charleville	Barcoo
3444	MURALUG	N	Torres	69 A 4	10 48	142 00	Torres	Torres
3445	MURAN	NC	Malwa	73 B 8	23 54	140 08	Boulia	Diamantina
3446	MURCHISON	C	Livingstone	11 B 2	23 17	150 30	Rockhampton	Livingstone, Rockhampton
3447	MURDIN	S	Langlo	32 A 4	25 48	146 00	Charleville	Murweh
3448	MURDO	S	Abbotsford	55 A 5	26 02	141 22	Charleville	Barcoo
3449	MURDOCH	N	Melville	51 D 3	14 42	144 53	Cooktown	Cook
3450	MURGON	S	Fitzroy	7 D 5	26 13	151 55	Gympie	Murgon
3451	MURGU	C	Eyre	72 A 1	24 11	138 23	Boulia	Diamantina
3452	MURILLA	S	Elgin	13 C 1	27 08	149 33	Roma	Warroo
3453	MURKABURRA	N	Allison	60 A 6	21 14	141 17	Cloncurry, Hughenden	McKinlay
3454	MURKEN	S	Grey	54 A 2	25 25	142 40	Charleville	Barcoo
3455	MURPHY	S	Cavendish	2 A 2	27 27	152 06	Ipswich, Toowoomba	Crows Nest, Gatton
3456	MURRA	S	Mungallala	29 D 6	28 19	146 53	Cunnamulla	Paroo
3457	MURRAMOONGOO	S	Titheroo	52 C 7	28 44	143 24	Cunnamulla	Bulloo
3458	MURRATHURRA	S	Burarie	53 D 5	28 02	142 15	Cunnamulla	Bulloo
3459	MURRATURLEY	C	Glengyle	72 D 3	24 40	139 20	Boulia	Diamantina
3460	MURRAY	C	Dickson	27 C 8	21 56	147 42	Clermont	Belyando
3461	MURGOO	S	Norley	31 A 2	27 28	144 11	Cunnamulla	Quilpie
3462	MURROO	N	Mueller	80 A 8	18 01	138 16	Burketown	Burke
3463	MURU	C	Diamantina	56A A 1	24 04	141 01	Jundah	Diamantina
3464	MURWEH	S	Palmer	32 A 8	26 56	146 07	Charleville	Murweh
3465	MUSGRAVE	N	Hann	65 C 4	14 46	143 30	Cooktown	Cook
3466	MUTDAPILLY	S	Churchill	2 C 3	27 43	152 36	Ipswich	Moreton
3467	MUTHA	C	Warbreccan	56B B 3	24 44	142 58	Jundah	Barcoo

## Muthera - Nebine

No.	PARISH	R. P. Dist.	County	Map Reference	Latitude Deg. Min.	Longitude Deg. Min.	Land Agents District	Local Authority
3468	MUTHERA	N	Strathmore	63 A 6	17 26	142 50	Normanton	Mareeba
3469	MUTTABURRA	C	Cumberland	40 B 3	22 33	144 26	Longreach	Aramac, Longreach Barcoo
3470	MUTTI	C	Warbreccan	56B A 3	24 35	142 51	Jundah	Barcoo
3471	MYALL	S	Aubigny	3 A 1	27 09	151 10	Dalby	Dalby, Wambo
3472	MYALL GROVE	S	Rogers	4 A 1	27 05	150 02	Dalby	Murilla
3473	MYLA	N	Allison	75 D 5	21 10	140 50	Cloncurry	Cloncurry, McKinlay
3474	MYLADAH	N	Manfred	60 A 2	20 16	141 03	Cloncurry	McKinlay
3475	MYLREA	N	Amaroo	74 C 5	23 16	139 02	Boulia	Boulia
3476	MYOSOTIS	N	Hodgkinson	48 A 6	17 18	145 14	Cairns	Mareeba
3477	MYRA	S	Derby	4 C 1	27 13	150 32	Dalby	Tara
3478	MYRTLE	N	Nash	76 B 3	20 40	138 27	Cloncurry	Mt. Isa
3479	MYTTON	N	Clarke	46 D 6	19 26	144 53	Charters Towers	Dalrymple
N								
3480	NAAS	N	Savannah	62 C 7	19 33	142 03	Hughenden	McKinlay
3481	NACCOWLAH	S	Durham	53 C 3	27 33	142 02	Cunnamulla	Bulloo
3482	NAGAGO	N	Wonomo	76 A 2	20 16	138 18	Cloncurry	Mt. Isa
3483	NAHBANG	S	Daroo	71 C 7	25 33	140 26	Charleville	Diamantina
3484	NAHVOONG	N	Savannah	62 D 7	19 42	142 29	Hughenden	Richmond
3485	NALLOOR	N	Parker	80 C 4	16 59	138 57	Burketown	Burke
3486	NAMOI	N	Richmond	59 C 5	21 06	143 31	Hughenden	Flinders
3487	NANANGO	S	Fitzroy	7 D 7	26 41	151 59	Nanango	Nanango
3488	NANAWAY	N	Sellheim	41 D 6	21 19	147 01	Clermont	Bowen
3489	NANDOWRIE	C	Buckland	21 C 4	24 22	147 36	Springsure	Bauhinta
3490	NANDUN	S	Kungie	30 C 6	28 25	145 30	Cunnamulla	Paroo
3491	NANGEE	N	Chelmsford	49 C 2	16 16	144 34	Cooktown	Cook, Mareeba
3492	NANGUM	N	Talawanta	77 C 1	18 11	140 17	Normanton	Carpentaria
3493	NANGUR	S	Mackenzie	6 A 5	26 06	152 01	Gympie	Kilkivan, Murgon
3494	NANKEROO	C	Gayundah	39 D 1	22 10	145 52	Barcaldine	Aramac
3495	NANTERRE	N	Sturt	74 A 5	23 11	138 08	Boulia	Boulia
3496	NAPIER	N	Lamington	62 C 3	18 32	141 55	Normanton	Croydon
3497	NAPPAMERRY	S	Cooper	53 A 2	27 31	141 08	Cunnamulla	Bulloo
3498	NARAH	S	Curralle	55 D 7	26 39	142 20	Charleville	Quilpie
3499	NARAH	N	Undilla	78 C 6	19 23	138 56	Burketown	Mt. Isa
3500	NARAMBLA	SC	Nive	35 A 6	24 59	146 13	Blackall	Tambo
3501	NARAYEN	S	Wicklow	8 D 3	25 40	150 51	Gayndah	Eidsvold
3502	NARCISSUS	C	Plantagenet	21 B 3	24 09	147 23	Springsure	Emerald
3503	NARDOO	C	Buckland	21 B 5	24 42	147 30	Springsure	Bauhinta
3504	NARELLAN	CN	Foxton	42 C 6	21 22	145 36	Charters Towers, Hughenden	Dalrymple
3505	NARGOON	S	Palmer	30 D 1	27 07	145 47	Cunnamulla	Paroo
3506	NAROONG	N	Undilla	78 C 6	19 14	138 53	Burketown	Mt. Isa
3507	NAROUNYAH	C	Belyando	35 D 2	23 49	146 56	Springsure	Jericho
3508	NARRABURRA	S	Wellington	30 A 4	27 51	145 02	Cunnamulla	Paroo
3509	NARRAN	S	Aberdeen	16 A 5	26 02	149 01	Roma	Bungil, Taroom
3510	NARRAPORT	S	Humeburn	30 A 2	27 17	145 02	Cunnamulla	Paroo, Quilpie
3511	NARRENE	S	Elgin	13 B 1	27 05	149 27	Roma	Warroo
3512	NARRGA	S	Burenda	32 B 2	25 25	146 21	Charleville	Murweh
3513	NARVA	C	Currawilla	56A A 2	24 26	141 07	Jundah	Diamantina
3514	NARYILCO	S	Cameron	53 C 7	28 42	142 00	Cunnamulla	Bulloo
3515	NASH	N	Nash	76 A 4	20 52	138 05	Cloncurry	Mt. Isa
3516	NASSAU	N	Dunbar	66 B 8	15 48	141 40	Normanton	Carpentaria
3517	NATAL	N	Chataway	41 A 5	21 07	146 09	Charters Towers	Dalrymple
3518	NAUNTON	S	Kyrunda	52 C 3	27 41	143 30	Cunnamulla	Bulloo
3519	NEABUL	S	Maranoa	15 D 4	27 48	147 52	St. George	Balonne
3520	NEARA	S	Canning	6 B 8	26 54	152 24	Ipswich	Esk, Kilcoy
3521	NEBINE	S	Nebine	29 D 6	28 30	146 52	Cunnamulla	Paroo

Nebraska - Nockanoora

No.	PARISH	R. P. Dist.	County	Map Reference	Latitude Deg. Min.	Longitude Deg. Min.	Land Agents District	Local Authority
3522	NEBRASKA	S	Ross	32 D 7	26 39	146 52	Charleville	Murweh
3523	NEEBIE	C	Leura	22 B 4	22 59	149 21	Rockhampton	Duaranga
3524	NEEMORAH	N	Franklin	64 D 6	17 12	142 10	Normanton	Carpentaria
3525	NEERDIE	S	March	6 C 4	25 57	152 44	Gympie	Tiaro, Widgee
3526	NEERKOL	C	Livingstone	11 B 2	23 25	150 18	Rockhampton	Fitzroy
3527	NEIL	N	Wills	73 B 5	23 08	140 09	Boulia	Boulia
3528	NEIMEN	C	Ferguson	11 A 6	24 28	150 15	Rockhampton	Banana
3529	NELIA	N	Eddington	60 D 3	20 35	142 14	Hughenden	McKinlay
3530	NELSON	N	Ayrshire	57 A 2	22 22	142 40	Winton	Winton
3531	NEMUNMULLA	S	Bando	30 D 2	27 24	145 50	Cunnamulla	Paroo
3532	NEPOWE	N	Percy	46 A 4	18 51	144 05	Georgetown	Etheridge
3533	NERANG	S	Ward	1 B 4	27 59	153 22	Brisbane	Albert, Gold Coast
3534	NERATHELLA	S	Durrie	71 A 8	25 49	139 47	Charleville	Diamantina
3535	NERIDA	N	Hamilton	73 D 4	22 51	140 56	Boulia, Winton	Boulia
3536	NERINGEE	S	Rosebery	72 B 8	25 49	138 41	Boulia	Diamantina
3537	NERRIGAN	S	Weringa	72 C 6	25 21	138 57	Boulia	Diamantina
3538	NERRIGUNDAH	S	Bulloo	54 D 8	26 56	143 52	Charleville	Quilpie
3539	NESBITT	N	Oodooroo	59 C 8	21 58	143 19	Winton	Winton
3540	NEUMAYER	N	Talawanta	77 B 2	18 21	140 05	Burketown	Carpentaria
3541	NEUMGNA	S	Fitzroy	7 D 8	26 53	151 48	Nanango	Nanango
3542	NEURAGULLY	C	Monkira	71 C 5	25 01	140 22	Boulia, Jundah	Diamantina
3543	NEVENA	N	Foxton	42 C 5	20 52	145 42	Charters Towers	Dalrymple
3544	NEVILL	N	Bolwarra	49 A 7	17 35	144 15	Cairns	Mareeba
3545	NEWBERRY	N	Hann	65 C 2	14 27	143 21	Cooktown	Cook
3546	NEWBOLD	N	Chatsworth	75 A 5	21 09	139 37	Cloncurry	Cloncurry
3547	NEWBURGH	N	Philp	46 C 8	19 47	144 45	Charters Towers	Dalrymple
3548	NEW CANNINDAH	S	Yarrol	10 B 7	24 43	151 16	Monto	Monto
3549	NEWINGA	S	Belmore	13 B 7	28 36	149 21	Goondiwindi	Waggamba
3550	NEWLANDS	CN	Vergemont	57 B 8	23 53	142 58	Longreach	Barcoo, Longreach
3551	NEWMAINS	SC	Weramo	72 A 6	25 12	138 23	Boulia	Diamantina
3552	NEWMARRA	S	Daroo	71 C 8	25 54	140 26	Charleville	Diamantina
3553	NEWRING	N	Burke	78 D 1	18 05	139 13	Burketown	Burke
3554	NEWSTEAD	C	Wodehouse	26 D 8	21 57	149 02	Mackay	Broadsound
3555	NEWTON	N	Selwyn	75 D 5	21 06	140 39	Cloncurry	Cloncurry
3556	NEW WATER	N	Woolgar	61 B 6	19 21	142 54	Hughenden	Croydon
3557	NAGARA	N	Cardwell	45 C 2	18 19	145 45	Herberton, Innisfail	Cardwell, Herberton
3558	NICHOLSON	C	Livingstone	11 B 2	23 18	150 24	Rockhampton	Fitzroy
3559	NICKAVILLA	S	Nickavilla	34 A 5	26 17	144 11	Charleville	Quilpie
3560	NIDDRAWODRA	S	Weringa	72 D 6	25 20	139 25	Boulia	Diamantina
3561	NIGRA	N	Lang	61 B 3	18 36	143 04	Georgetown	Etheridge
3562	NILPAROO	S	Burarie	52 A 2	27 27	142 30	Cunnamulla	Bulloo
3563	NIMBOY	S	Paroo	33 B 6	26 23	145 24	Charleville	Murweh
3564	NIMBULA	C	Denison	21 D 6	24 44	147 59	Springsure	Bauhinia
3565	NINDA	N	Banks	51 C 7	15 38	144 46	Cooktown	Cook
3566	NINDIGULLY	S	Belmore	14 D 6	28 22	148 53	Goondiwindi, St. George	Balonne
3567	NINDOOINBAH	S	Ward	1 A 5	28 03	153 04	Brisbane	Beaudesert
3568	NINGALING	S	Numalla	31 C 8	28 56	144 36	Cunnamulla	Bulloo, Paroo
3569	NINGHAM	S	Belmore	14 D 5	28 16	148 50	St. George	Balonne
3570	NINIAN	N	Melville	51 C 2	14 25	144 31	Cooktown	Cook
3571	NINKAH	S	Curralle	55 C 6	26 18	141 54	Charleville	Barcoo
3572	NINMAROO	N	Windsor	73 B 3	22 33	140 13	Boulia	Boulia
3573	NISBET	N	Georgina	74 D 3	22 34	139 27	Boulia	Boulia
3574	NIVE	S	Nive	32 B 2	25 13	146 24	Blackall	Murweh
3575	NOAH	N	Solander	48 B 1	16 06	145 21	Cairns, Cooktown	Douglas
3576	NOB	C	Ruthven	37 A 4	24 28	144 00	Blackall, Longreach	Isisford
3577	NOBBER	N	Amaroo	74 D 7	23 35	139 17	Boulia	Diamantina
3578	NOCAPPA	S	Conbar	52 A 2	27 29	142 51	Cunnamulla	Bulloo
3579	NOCCUNDRA	S	Burarie	52 A 4	27 48	142 32	Cunnamulla	Bulloo
3580	NOCKANOORA	S	Cooper	53 A 4	27 47	141 32	Cunnamulla	Bulloo



Nockatunga - Numbalda

No.	PARISH	R. P. Dist.	County	Map Reference	Latitude Deg. Min.	Longitude Deg. Min.	Land Agents District	Local Authority
3581	NOCKATUNGA	S	Burarie	53 D 4	27 53	142 19	Cunnamulla	Bulloo
3582	NOEL	N	Percy	46 A 5	19 01	144 02	Georgetown	Etheridge
3583	NOGOA	C	Denison	20 A 1	23 37	148 02	Springsure	Emerald
3584	NOLAN	C	Deas Thompson	11 D 4	23 54	150 51	Gladstone	Calliope
3585	NOMBY	S	Carnarvon	4 B 6	28 17	150 18	Goondiwindi	Waggamba
3586	NONDA	N	Rupert	60 D 3	20 40	142 27	Hughenden	Richmond
3587	NOOGILLA	S	Maranoa	15 C 3	27 34	147 43	Roma	Booringa
3588	NOOGOON	S	Stanley	J A 2	27 23	153 14	Brisbane	Brisbane, Redland
3589	NOONA	S	Elgin	13 A 3	27 34	149 08	St. George	Warroo
3590	NOONDOO	S	Belmore	14 C 8	28 48	148 38	St. George	Balonne
3591	NOONDOOMALLY	S	Pring	13 D 3	27 39	149 57	Dalby	Tara
3592	NOORAMA	S	Noorama	29 A 6	28 27	146 13	Cunnamulla	Paroo
3593	NOORINDOO	S	Elgin	13 E 1	27 07	149 17	Roma	Warroo
3594	NOORKO	N	Hann	65 D 4	14 53	143 41	Cooktown	Cook
3595	NOOSA	S	March	6 D 6	26 18	152 56	Gympie	Noosa
3596	NORAH	S	Burrandilla	33 B 5	26 07	145 27	Charleville	Murweh
3597	NORDEN	N	Rochedale	76 D 3	20 41	139 24	Cloncurry	Mt. Isa
3598	NORFOLK	N	Morstone	78 A 5	19 08	138 22	Burketown	Mt. Isa
3599	NORHAM	S	Labouchere	16 D 3	25 31	149 53	Taroom	Taroom
3600	NORLEY	S	Kyrunda	52 C 5	28 09	143 17	Cunnamulla	Bulloo
3601	NORMAN	N	Norman	64 A 7	17 42	141 00	Normanton	Carpentaria
3602	NORMAN	S	Waldegrave	17 B 7	26 43	148 20	Roma	Booringa, Bungil
3603	NORMANBY	S	Churchill	2 C 4	27 51	152 38	Ipswich	Boonah, Moreton
3604	NORNA	N	Beaconsfield	75 D 4	20 51	140 41	Cloncurry	Cloncurry
3605	NORTH	S	Churchill	2 C 2	27 28	152 39	Ipswich	Esk, Moreton
3606	NORTHAM	S	Palmer	29 A 2	27 19	146 01	Cunnamulla	Paroo
3607	NORTHAMPTON	C	Tambo	36 C 5	24 38	145 46	Blackall	Blackall
3608	NORTH BRANCH	S	Aubigny	3 C 4	27 48	151 33	Toowoomba	Pittsworth
3609	NORTH BRISBANE	S	Stanley	1 A 2	27 27	153 02	Brisbane	Brisbane
3610	NORTH BROOK	S	Stanley	2 C 2	27 18	152 35	Ipswich	Esk
3611	NORTHCOTE	N	Gladstone	28B A 3	19 42	147 13	Townsville	Burdekin
3612	NORTHEDGE	N	Dagmar	48 A 3	16 42	145 12	Cairns	Mareeba
3613	NORTH KOLAN	S	Cook	9A A 3	24 47	152 12	Bundaberg	Gooburrum
3614	NORTH TOOLBURRA	S	Merivale	3 D 5	28 06	151 53	Toowoomba	Allora, Clifton, Rosenthal
3615	NORTHUMBERLAND	C	Palmerston	12 A 2	22 00	150 15	Rockhampton	Livingstone
3616	NORTON	N	Archer	68 D 6	13 28	142 42	Normanton, Torres	Cook
3617	NORVAL	N	Burke	77 A 3	18 41	139 39	Burketown	Burke
3618	NORWICH	S	Bando	29 B 3	27 38	146 17	Cunnamulla	Paroo
3619	NORWOOD	C	Denison	21 D 3	24 11	148 00	Springsure	Bahinia
3620	NORWOOD	N	Griffith	42 A 3	20 35	145 12	Charters Towers, Hughenden	Dalrymple, Flinders
3621	NORWOOD	C	Tambo	36 B 4	24 19	145 23	Blackall	Blackall
3622	NOTTINGHAM	N	Richmond	59 C 6	21 14	143 24	Hughenden	Flinders
3623	NOUR NOUR	S	Yarrol	7 B 1	25 10	151 27	Bundaberg	Perry
3624	NOWRANIE	N	Wonomo	76 A 1	20 01	138 08	Burketown	Mt. Isa
3625	NUCHALIS	N	Tewinga	75 B 1	20 08	140 01	Cloncurry	Cloncurry
3626	NUDLEY	S	Lytton	8 D 7	26 32	150 59	Dalby	Chinchilla
3627	NUGA	C	Tingarra	17 C 1	25 01	148 47	Springsure	Bahinia
3628	NUKEN	N	Wokingham	60 D 8	21 51	142 24	Winton	Winton
3629	NUKI	N	Parker	80 B 6	17 18	138 41	Burketown	Burke
3630	NUKINENDA	S	Cavendish	2 A 1	27 02	152 12	Ipswich	Crows Nest, Esk
3631	NULALBIN	C	Kimberley	19 C 3	24 08	149 35	Rockhampton	Duarlinga
3632	NULBEAR	S	Bando	29 A 4	27 46	146 14	Cunnamulla	Paroo
3633	NULCYAH	S	Abbotsford	55 B 6	26 20	141 39	Charleville	Barcoo
3634	NULLA NULLA	N	Dalrymple	45 B 8	19 52	145 09	Charters Towers	Dalrymple
3635	NUMALLA	S	Numalla	31 B 8	28 46	144 22	Cunnamulla	Bulloo
3636	NUMBAI	SC	Durrie	71 B 5	25 13	140 02	Boulia	Diamantina
3637	NUMBALDA	CN	Vergemont	57 B 6	23 26	142 55	Longreach, Winton	Longreach, Winton

Numbera - Ord

No.	PARISH	R. P. Dist.	County	Map Reference	Latitude Deg. Min.	Longitude Deg. Min.	Land Agents District	Local Authority
3638	NUMBERA	N	Wondoola	77 C 4	18 58	140 33	Cloncurry	Carpentaria, Cloncurry
3639	NUMIL	N	Taldora	62 A 7	19 36	141 22	Cloncurry	McKinlay
3640	NUMINBAH	S	Ward	1 A 5	28 11	153 15	Brisbane	Albert, Beaudesert
3641	NUNDAH	S	Stanley	1 A 2	27 19	153 03	Brisbane	Brisbane
3642	NUNDLE	N	Surrey	64 D 8	17 55	142 24	Normanton	Croydon
3643	NUNDUBBERMERE	S	Bentinck	3 C 7	28 44	151 45	Stanthorpe	Stanthorpe
3644	NUNKA	N	Gregory	78 B 5	19 06	138 41	Burketown	Mt. Isa
3645	NUNKERA	N	Taldora	62 B 7	19 38	141 32	Cloncurry, Hughenden	McKinlay
3646	NURDAH	S	Durrie	71 B 7	25 44	140 04	Charleville	Diamantina
3647	NUTTING	C	Coorajah	34 B 1	25 09	144 30	Blackall	Quilpie
3648	NYAMA	C	Nyama	71 B 2	24 31	139 55	Boulia	Diamantina
3649	NYNGIN	S	Bulloo	31 A 1	27 03	144 15	Charleville	Quilpie
O								
3650	OAK DOWNS	S	Bundara	18 D 3	25 38	147 53	Roma	Booringa
3651	OAKHAMPTON	C	Portland	37 C 1	23 42	144 44	Barcaldine, Longreach	Barcaldine, Ilfracombe
3652	OAK HILLS	N	Wairuna	45 C 3	18 36	145 39	Ingham	Dalrymple
3653	OAKLANDS	N	Oaklands	64 C 8	17 45	141 47	Normanton	Croydon
3654	OAKLEY	C	Uanda	43 D 5	21 14	144 53	Hughenden	Flinders
3655	OAK PARK	S	Langlo	32 A 4	25 57	146 06	Charleville	Murweh
3656	OAKS	N	Tate	49 C 8	17 59	144 32	Georgetown	Etheridge, Mareeba
3657	OAKWALL	N	Clarke	45 A 4	18 48	145 11	Ingham	Dalrymple
3658	OAKWOOD	S	Burenda	32 B 3	25 44	146 15	Charleville	Murweh
3659	OBAN	N	Waverley	76 C 5	21 07	139 05	Cloncurry	Boulia
3660	OBERINA	S	Waldegrave	17 C 8	26 57	148 47	Roma	Bungil, Warroo
3661	OBRADER	N	Eurlinje	73 A 8	23 46	139 47	Boulia	Diamantina
3662	OCCIDENT	N	Ayrshire	57 C 2	22 26	143 16	Winton	Winton
3663	O'CONNELL	C	Clinton	10 B 5	24 07	151 22	Gladstone	Calliope
3664	ODO	S	Langlo	32 A 5	26 02	146 14	Charleville	Murweh
3665	OGILBY	S	Warrong	17 A 2	25 18	148 07	Roma	Booringa
3666	OKANGAL	C	Dawson	11 B 8	25 01	150 19	Rockhampton	Banana
3667	OKEDEN	S	Boondooma	7 C 5	26 06	151 30	Nanango	Wondal
3668	OLDOWN	S	Aberdeen	16 B 5	26 06	149 19	Roma	Taroom
3669	OLINDA	C	Ferguson	19 D 3	24 02	149 54	Rockhampton	Banana
3670	OLIO	N	Manuka	59 C 8	21 50	143 18	Winton	Winton
3671	OLIVER	C	Uanda	43 C 6	21 26	144 36	Hughenden	Flinders
3672	OLIVEVALE	N	Mosman	51 B 7	15 39	144 23	Cooktown	Cook
3673	OLYMPUS	N	Stokes	79 D 8	17 57	140 47	Normanton	Carpentaria
3674	OMEGA	C	Drummond	35 D 2	23 54	146 51	Springsure	Jericho
3675	OMICRON	S	Carruthers	53 A 7	28 38	141 08	Cunnamulla	Bulloo
3676	OMMA	N	Franklin	64 C 6	17 18	142 03	Normanton	Carpentaria
3677	ONAY	S	Ross	32 C 6	26 27	146 41	Charleville	Murweh
3678	ONGERA	N	Cardwell	48 C 7	17 43	145 37	Herberton	Cardwell, Herberton
3679	ONUTEL	N	Victor	61 C 5	19 05	143 15	Georgetown	Etheridge
3680	OOLANDILLA	S	Dublin	18 C 7	26 33	147 43	Roma	Booringa
3681	OOMBABEER	C	Bauhinia	19 B 5	24 34	149 30	Rockhampton	Duaringa
3682	OONDA	N	Manfred	60 B 2	20 26	141 26	Hughenden	McKinlay
3683	OONDOOROO	N	Ayrshire	57 C 2	22 25	143 26	Winton	Winton
3684	OONTOO	S	Cooper	53 A 3	27 42	141 04	Cunnamulla	Bulloo
3685	OONUNGA	S	Wellington	31 C 5	28 11	144 30	Cunnamulla	Bulloo
3686	OORINDI	N	Beaconsfield	75 D 4	20 46	140 53	Cloncurry	Cloncurry
3687	OOROLOO	N	York	68 D 3	12 43	142 14	Torres	Cook
3688	ORALLO	S	Waldegrave	17 B 5	26 13	148 31	Roma	Bungil
3689	ORD	N	Lynd	49 D 7	17 33	145 00	Cairns, Herberton	Mareeba

No.	PARISH	R. P. Dist.	County	Map Reference	Latitude Deg. Min.	Longitude Deg. Min.	Land Agents District	Local Authority
3690	ORFORD	N	Walsh	63 D 4	16 53	143 53	Cairns	Mareeba
3691	ORIEL	N	Buller	78 C 2	18 24	138 45	Burketown	Burke
3692	ORIENT	S	Kyrunda	52 B 5	28 09	143 04	Cunnamulla	Bulloo
3693	ORIENTOS	S	Carruthers	53 A 6	28 20	141 17	Cunnamulla	Bulloo
3694	ORINDGO	N	Yagoonya	64 C 2	16 24	141 59	Normanton	Carpentaria
3695	ORINYA	S	Norley	31 A 3	27 37	144 11	Cunnamulla	Quilpie
3696	ORION DOWNS	C	Denison	20 B 3	24 11	148 23	Springsure	Bauhinia
3697	ORKADILLA	S	Munga	18 A 5	26 10	147 09	Charleville	Murweh
3698	ORKNEY	S	Bulgroo	54 D 3	25 32	143 39	Charleville	Quilpie
3699	ORLY	CN	Sturt	72 A 1	24 03	138 08	Boulia	Diamantina
3700	ORMAN	N	Torres	70 B 2	9 38	142 03	Torres	Torres
3701	ORMONDE	N	Archer	68 D 7	13 37	142 16	Normanton	Cook
3702	ORNOO	N	Talawanta	77 B 3	18 45	140 07	Burketown	Carpentaria
3703	OROPO	N	Chatsworth	76 D 7	21 40	139 26	Cloncurry	Cloncurry
3704	ORTONA	N	Victor	61 C 6	19 13	143 33	Georgetown	Etheridge
3705	OSCAR	C	Clermont	24 D 3	22 44	147 54	Clermont	Belyando, Peak Downs
3706	OSMAN	S	Windula	54 A 7	26 43	142 50	Charleville	Quilpie
3707	OSMER	N	Mosman	51 A 7	15 38	143 59	Cooktown	Cook
3708	OSMONDTHORPE	C	Denison	21 D 3	24 08	147 53	Springsure	Bauhinia
3709	OSSA	N	Carlisle	26 D 4	20 58	148 55	Mackay	Pioneer
3710	OSSINGTON	C	Mitchell	37 C 3	24 10	144 42	Blackall	Isisford
3711	OSWALD	N	Etheridge	63 A 8	17 50	142 30	Normanton	Etheridge
3712	OTOO	S	Cook	9A B 3	24 47	152 15	Bundaberg	Gooburrum
3713	OTRANTO	S	Maranoa	14 A 2	27 31	148 03	St. George	Warroo
3714	OUCHY	N	Granada	77 D 8	19 51	140 56	Cloncurry	McKinlay
3715	OVERREACH	C	Mitchell	37 D 3	24 09	144 54	Blackall	Blackall
3716	OWEENEE	N	O'Connell	45 C 6	19 21	145 34	Charters Towers	Dalrymple
3717	OWEN	N	Woura	43 B 4	20 54	144 30	Hughenden	Flinders
3718	OWL'S NEST	N	Alblon	59 A 6	21 26	142 44	Hughenden	Richmond
3719	OWTHORPE	S	Norley	31 A 2	27 17	144 11	Charleville	Quilpie
3720	OWWIRREE	S	Cooper	53 B 3	27 36	141 35	Cunnamulla	Bulloo
3721	OXFORD	S	Noorama	29 A 7	28 43	146 13	Cunnamulla	Paroo
3722	OXLEY	S	Stanley	2 D 3	27 34	152 56	Brisbane	Brisbane
3723	OXNAM	N	Carrandotta	74 B 2	22 27	138 44	Boulia	Boulia
P								
3724	PAGET	N	Bolwarra	49 A 8	17 48	144 07	Georgetown	Mareeba
3725	PAGUM	N	Kamileroi	77 A 6	19 22	139 40	Cloncurry	Burke
3726	PAIYENNA	C	Beaufort	38 C 6	23 16	146 32	Clermont	Jericho
3727	PAJINGO	N	Davenport	42 D 3	20 43	145 58	Charters Towers	Dalrymple
3728	PALARDO	N	Douglas	59 D 5	21 02	143 51	Hughenden	Flinders
3729	PALEN	S	Ward	2 D 6	28 16	152 46	Brisbane	Beaudesert, Boonah
3730	PALGRAVE	S	Merivale	3 C 6	28 18	151 44	Toowoomba	Rosenthal
3731	PALLANO	N	Woolgar	61 C 7	19 38	143 15	Hughenden	Croydon, Richmond
3732	PALLAS	C	Consuelo	20 B 5	24 35	148 30	Springsure	Bauhinia
3733	PALL MALL	N	Burdekin	44 A 7	19 34	146 15	Townsville	Dalrymple
3734	PALM	N	Cardwell	44 C 3	18 42	146 33	Ingham	
3735	PALMER	S	Lytton	7 B 8	26 51	151 18	Dalby	Wambo
3736	PALMERSTON	N	Nares	48 D 7	17 34	145 46	Innisfail	Eacham, Johnstone
3737	PALMERVILLE	N	Chelmsford	49 A 1	16 05	144 10	Cooktown	Cook, Mareeba
3738	PALM GROVE	C	Bauhinia	19 B 6	24 57	149 21	Rockhampton	Duarina
3739	PALM TREE	S	Labouchere	16 C 2	25 23	149 45	Taroom	Taroom
3740	PALONGA	C	Eyre	72 B 2	24 29	138 37	Boulia	Diamantina

Palparara - Perigord

No.	PARISH	R. P. Dist.	County	Map Reference	Latitude Deg. Min.	Longitude Deg. Min.	Land Agents District	Local Authority
3741	PALPARARA	C	Currawilla	56A B 4	24 47	141 23	Jundah	Barcoo
3742	PALTING	N	Morstone	78 A 4	18 50	138 07	Burketown	Mt. Isa
3743	PAMAROO	S	Westgrove	17 D 5	26 06	148 53	Roma	Bungil
3744	PAMBEROOLA	S	Pitteroo	53 D 7	28 36	142 28	Cunnamulla	Bulloo
3745	PANDANUS	N	Yappar	59 B 2	20 14	143 09	Hughenden	Richmond
3746	PANZA	C	Maneroo	57 C 4	22 49	143 37	Longreach	Longreach
3747	PARALLY	S	Numalla	31 B 6	28 28	144 20	Cunnamulla	Bulloo
3748	PARAVITUARI	N	Amaroo	74 D 5	23 08	139 26	Boulia	Boulia
3749	PARKER	S	Stanley	2 D 2	27 21	152 49	Brisbane, Ipswich	Esk, Pine Rivers
3750	PARKSIDE	N	Rochedale	75 A 3	20 34	139 43	Cloncurry	Cloncurry
3751	PAROO	S	Humburn	30 B 2	27 18	145 22	Cunnamulla	Paroo
3752	PAROOMATOO	S	Titheroo	52 B 7	28 40	143 01	Cunnamulla	Bulloo
3753	PARRABINNA	S	Pitteroo	52 A 6	28 12	142 35	Cunnamulla	Bulloo
3754	PARRAGONNA	S	Conbar	52 B 4	27 52	143 00	Cunnamulla	Bulloo
3755	PARRATTAMOW	S	Burenda	32 B 3	25 44	146 25	Charleville	Murweh
3757	PASCAREL	S	Nebine	29 C 8	28 53	146 37	Cunnamulla	Paroo
3758	PASCOE	N	Weymouth	67 B 3	12 38	143 08	Torres	Cook
3760	PASSY	N	Sturt	74 A 7	23 30	138 06	Boulia	Boulia, Diamantina
3761	PATERSON	S	Mungallala	15 A 5	28 04	147 04	St. George	Balonne
3762	PATON	N	Wills	73 B 5	23 03	140 04	Boulia	Boulia
3763	PATRICIA	N	Nicholson	80 A 7	17 41	138 20	Burketown	Burke
3764	PATTERDALE	N	Wentworth	80 A 4	16 59	138 20	Burketown	Burke
3765	PATTISON	NC	Rosebrook	57 A 6	23 17	142 36	Winton	Winton
3767	PAUL	C	Sandringham	72 C 1	24 14	139 00	Boulia	Diamantina
3768	PAULET	N	Byerley	63 C 7	17 36	143 27	Georgetown	Etheridge, Mareeba
3769	PAWELLA	C	Rodney	39 A 4	22 58	145 04	Barcaldine	Aramac
3770	PEARL CREEK	C	Kimberley	19 B 2	23 46	149 27	Rockhampton	Duaringa
3771	PEEL	N	Maramie	63 A 2	16 29	142 50	Normanton	Mareeba
3772	PEGUNNY	C	Bauhinia	19 C 5	24 34	149 38	Rockhampton	Duaringa
3773	PEGURRIMA	N	Chataway	41 B 4	20 56	146 28	Charters Towers	Dalrymple
3774	PELENAH	C	Monkira	71 D 2	24 27	140 43	Jundah	Diamantina
3775	PELHAM	S	Auburn	8 B 6	26 22	150 20	Dalby	Murilla
3776	PELICAN	N	Clarke	45 A 3	18 47	145 03	Herberton	Dalrymple
3777	PELION	N	Carlisle	26 C 5	21 04	148 39	Mackay	Mirani, Pioneer
3778	PELLEW	N	Maramie	63 A 1	16 11	142 43	Normanton	Mareeba
3779	PEMBERLEY	C	Barcoo	37 A 5	24 40	144 13	Blackall	Isisford
3780	PEMBERTON	C	Clinton	10 B 5	24 14	151 20	Gladstone	Calliope
3781	PEMBROKE	N	Amaroo	74 D 6	23 26	139 24	Boulia	Boulia
3782	PENNENNIS	S	Langlo	33 D 4	25 55	145 51	Charleville	Murweh
3783	PENDER	S	Pender	55 A 8	26 54	141 17	Cunnamulla	Bulloo
3784	PENDINE	N	Porchester	80 C 7	17 37	139 01	Burketown	Burke
3785	PENECOED	N	Nicholson	80 C 7	17 38	138 50	Burketown	Burke
3786	PENINSULA	C	Palmerston	12 C 4	22 25	150 37	Rockhampton	Livingstone
3787	PENNEFATHER	N	Weipa	68 C 2	12 16	141 50	Torres	Cook
3788	PENOLA	N	Toorak	60 B 7	21 32	141 32	Winton	McKinlay
3789	PENTITUDE	S	Daroo	71 D 6	25 17	140 46	Charleville	Barcoo
3790	PENTLAND	N	Griffith	42 B 3	20 40	145 26	Charters Towers	Dalrymple
3791	PENTWYN	C	Tambo	36 C 5	24 37	145 36	Blackall	Blackall
3792	PEPITA	S	Pender	53 A 2	27 24	141 24	Cunnamulla	Bulloo
3793	PEPPIN	C	Monkira	71 C 2	24 31	140 21	Jundah	Diamantina
3794	PERA	N	Yagoonya	64 B 3	16 31	141 32	Normanton	Carpentaria
3795	PERCH	C	Kimberley	19 D 4	24 25	149 47	Rockhampton, Theodore	Banana, Duaringa
3796	PERCY	N	Percy	61 D 4	18 58	143 50	Georgetown	Etheridge
3797	PEREKIN	N	Cootah	65 A 8	15 50	142 44	Normanton	Carpentaria, Cook
3798	PERICLES	N	Buller	78 B 1	18 10	138 34	Burketown	Burke
3799	PERICOOTA	S	Palmer	29 B 1	27 06	146 20	Charleville	Murweh, Paroo
3800	PERIGORD	C	Cumberland	40 A 4	22 58	144 07	Longreach	Longreach

## Peringa - Pombete

No.	PARISH	R. P. Dist.	County	Map Reference	Latitude Deg. Min.	Longitude Deg. Min.	Land Agents District	Local Authority
3801	PERINGA	N	Warner	65 C 5	15 02	143 17	Normanton	Cook
3802	PERMANA	N	Warner	65 B 6	15 23	143 14	Normanton	Cook
3803	PEROONE	S	Boondooma	7 B 6	26 24	151 26	Nanango	Kingaroy, Wondai
3804	PERRY	S	Stanley	2 D 3	27 44	153 00	Brisbane	Beaudesert, Logan
3805	PERSHORE	C	Wooroolah	36 A 4	24 22	145 11	Blackall	Blackall
3806	PERSSE	C	Farrar	56A C 2	24 14	142 04	Jundah	Barcoo
3807	PERTH	S	Derby	4 C 1	27 14	150 41	Dalby	Tara
3808	PERY	N	Woodstock	58 A 1	22 10	141 18	Winton	Winton
3809	PETERECAN	N	Etheridge	61 B 1	18 01	143 02	Georgetown	Etheridge
3810	PETERFIELD	N	Woolgar	61 C 8	19 50	143 25	Hughenden	Richmond
3811	PETERSON	S	Palmer	33 B 7	26 42	145 30	Charleville	Murweh
3812	PETFORD	N	Lynd	49 D 6	17 26	144 54	Cairns	Mareeba
3813	PETREA	S	Cameron	53 B 7	28 34	141 42	Cunnamulla	Bulloo
3814	PETWORTH	C	Cheviot	54 D 1	25 10	143 51	Blackall	Barcoo
3815	PHILIPPI	C	Sandringham	72 C 2	24 22	138 52	Boulia	Diamantina
3816	PHILLIPS	N	Norman	64 A 8	17 46	141 10	Normanton	Carpentaria
3817	PHIPPS	N	Solander	50 A 8	15 50	145 07	Cooktown	Cook
3818	PHOENIX	N	Nicholson	80 A 8	17 51	138 04	Burketown	Burke
3819	PIALAH	N	Woolgar	61 A 8	19 52	142 41	Hughenden	Richmond
3820	PICKERSGILL	N	Banks	51 D 6	15 18	144 56	Cooktown	Cook
3821	PICKWICK	C	Rodney	40 C 5	23 05	144 35	Longreach	Ilfracombe, Longreach
3822	PICTAVIA	N	Norman	64 A 7	17 35	141 19	Normanton	Carpentaria
3823	PICTON	N	Amaroo	74 D 5	23 06	139 11	Boulia	Boulia
3824	PICURDA	S	Rogers	8 A 8	26 53	150 16	Dalby	Murilla
3825	PIDNA	N	Kamileroi	78 D 4	18 59	139 25	Burketown	Burke
3826	PIERPONT	N	Hamilton	73 C 3	22 44	140 16	Boulia	Boulia
3827	PIGURRA	CS	Wooroolah	33 C 1	25 05	145 34	Blackall	Blackall
3828	PIKEDALE	S	Bentinck	3 C 7	28 34	151 48	Stanthorpe	Stanthorpe
3829	PILGRIM	N	Chatsworth	75 B 7	21 29	140 02	Cloncurry	Cloncurry
3830	PILTON	S	Aubigny	2 A 4	27 54	152 07	Toowoomba	Allora, Clifton
3831	PIMPAMA	S	Ward	1 B 4	27 49	153 19	Brisbane	Albert
3832	PINALAKA	C	Diamantina	71 D 1	24 11	140 46	Jundah	Diamantina
3833	PINE	S	Stanley	2 D 1	27 07	152 47	Brisbane	Caboolture, Pine Rivers
3834	PINE TREE	N	Wongalee	43 B 1	20 03	144 18	Hughenden	Flinders
3835	PINGINE	S	Paroo	34 D 6	26 23	144 59	Charleville	Quilpie
3836	PINHOE	N	Selwyn	75 D 4	20 58	140 40	Cloncurry	Cloncurry
3837	PINIDARY	S	Kyrunda	52 C 3	27 46	143 16	Cunnamulla	Bulloo
3838	PINKILLA	S	Gordon	54 D 7	26 37	143 54	Charleville	Quilpie
3839	PINTAHRA	S	Norley	52 D 2	27 31	143 47	Cunnamulla	Bulloo, Quilpie
3840	PITT	N	Cardwell	44 A 2	18 26	146 09	Innisfail	Cardwell
3841	PITTEROO	S	Pitteroo	52 A 5	28 08	142 49	Cunnamulla	Bulloo
3842	PITTSBURG	C	Gayundah	39 C 4	22 54	145 39	Barcaldine	Aramac
3843	PLAINBY	N	Albion	60 D 6	21 25	142 30	Hughenden	Richmond
3844	PLANET	C	Consuelo	20 D 5	24 32	148 54	Springure	Bauhinia
3845	PLANT	N	Davenport	44 A 8	19 58	146 04	Charters Towers	Dalrymple
3846	PLASSEY	S	Clive	3 B 7	28 36	151 21	Inglewood	Inglewood
3847	PLATYPUS	C	Grosvenor	27 D 8	21 50	147 55	Mackay	Belyando
3848	PLAYBOY	S	Bando	29 A 2	27 28	146 08	Cunnamulla	Paroo
3849	PLAYFAIR	C	Livingstone	11 A 3	23 33	150 11	Rockhampton	Fitzroy
3850	PLEVNA	S	Windula	54 A 7	26 44	142 31	Charleville	Quilpie
3851	PLEWS	C	Livingstone	11 C 3	23 35	150 33	Rockhampton	Fitzroy
3852	PLUTO	CS	Claude	21 A 6	24 57	147 09	Springure	Bauhinia, Murweh
3853	POCKET	N	Salisbury	27 C 1	20 05	147 40	Bowen	Bowen
3854	PODMORE	S	Numalla	31 D 6	28 26	144 53	Cunnamulla	Paroo
3855	POINS	S	McKinlay	34 B 5	26 03	144 28	Charleville	Quilpie
3856	POLLE	S	Wyara	52 D 6	28 17	143 58	Cunnamulla	Bulloo
3857	POLLUX	N	Sellheim	27 B 2	20 26	147 24	Bowen	Bowen
3858	POLMAILY	C	Flinders	10 B 6	24 20	151 29	Bundaberg, Gladstone	Miriam Vale
3859	POLMONT	N	Carrandotta	74 A 1	22 10	138 14	Cloncurry	Boulia
3860	POLWORTH	S	Dublin	18 C 6	26 16	147 40	Roma	Booringa
3861	POMBETE	N	Strathleven	65 D 8	15 57	143 39	Cooktown, Normanton	Cook

## Pomerania - Purre

No.	PARISH	R. P. Dist.	County	Map Reference	Latitude Deg. Min.	Longitude Deg. Min.	Land Agents District	Local Authority
3862	POMERANIA	N	Burke	77 A 1	18 16	139 40	Burketown	Burke
3863	POMEROY	S	Kyrunda	52 C 5	28 07	143 32	Cunnamulla	Bulloo
3864	PONDO	C	Eyre	72 B 3	24 38	138 38	Boulia	Diamantina
3865	PONDUR	N	Binburie	58 B 7	23 31	141 27	Winton	Diamantina, Winton
3866	PONY HILLS	S	Aberdeen	16 A 4	25 51	149 13	Roma	Taroom
3867	POOLOON	N	Drake	27 D 4	20 50	147 54	Bowen	Bowen
3868	POONA	S	March	6 D 3	25 39	152 53	Maryborough	Maryborough
3869	POONWHELA	S	Kyrunda	52 C 4	27 57	143 19	Cunnamulla	Bulloo
3870	POPANILLA	N	Beaconsfield	75 C 2	20 25	140 33	Cloncurry	Cloncurry
3871	PORCUPINE	N	Wongalee	43 B 3	20 39	144 20	Hughenden	Flinders
3872	PORPHYRY HILL	C	Murchison	22 B 1	22 00	149 27	Mackay	Broadsound
3873	PORT CLINTON	C	Palmerston	12 D 5	22 34	150 40	Rockhampton	Livingstone
3874	PORT KENNEDY	N	Torres	69 A 3	10 29	142 00	Torres	Torres
3875	PORTLAND	C	Portland	37 A 2	24 02	144 16	Longreach	Ilfracombe, Isisford
3876	PORTLAW	N	Buckingham	74 D 1	22 16	139 29	Cloncurry	Boulia, Cloncurry
3877	PORTMAN	N	Maramie	63 B 2	16 18	142 53	Normanton	Mareeba
3878	PORTSEA	S	Pender	53 A 1	27 07	141 16	Cunnamulla	Bulloo
3879	POTEWKO	NC	Farrar	58 C 8	23 57	142 05	Jundah	Barcoo, Diamantina
3880	POTHAR	C	Warbreccan	56B A 3	24 35	142 39	Jundah	Barcoo
3881	POTOSI	C	Paluma	40 D 2	22 19	144 48	Longreach	Aramac
3882	POWELL	N	Chatsworth	75 B 5	21 09	139 55	Cloncurry	Cloncurry
3883	POWIS	N	Walsh	63 C 4	16 58	143 43	Cairns	Mareeba
3884	POWLATHANGA	N	Davenport	41 A 1	20 13	146 03	Charters Towers	Dalrymple
3885	POWLETT	N	Koolatah	66 C 4	14 54	142 04	Normanton	Cook
3886	POWRUNNA	S	Maranoa	14 A 4	27 47	148 12	St. George	Balonne
3887	POYUNGAN	S	Fraser	5 A 2	25 27	153 05	Maryborough	Maryborough
3888	PRAHRAN	N	Toorak	60 C 6	21 19	141 48	Hughenden	McKinlay
3889	PRAIRIE	C	Raglan	11 C 6	24 25	150 32	Rockhampton	Banana
3890	PRATT	N	Bolwarra	49 A 5	17 11	144 16	Cairns	Mareeba
3891	PRATTEN	S	Merivale	3 C 5	28 08	151 45	Toowoomba	Rosenthal
3892	PRESHO	S	Labouchere	16 A 1	25 09	149 14	Taroom	Taroom
3893	PRESTBURY	N	Rochedale	76 D 2	20 27	139 16	Cloncurry	Mt. Isa
3894	PRESTON	N	Copperfield	46 A 4	18 46	144 15	Georgetown	Etheridge
3895	PRESTWICH	N	Rochedale	76 D 4	20 51	139 14	Cloncurry	Mt. Isa
3896	PRICE	S	Fortescue	8 A 2	25 28	150 12	Taroom	Taroom
3897	PRIMROSE	S	Rosebery	72 C 8	25 47	139 08	Boulia	Diamantina
3898	PRINCHESTER	C	Liebig	22 D 4	22 57	150 01	Rockhampton	Livingstone
3899	PRINDARY	N	Iffley	62 A 5	19 08	141 13	Cloncurry	Carpentaria
3900	PRING	N	Herbert	28A B 2	20 01	148 15	Bowen	Bowen
3901	PRIOR	S	Munga	18 A 3	25 45	147 05	Charleville	Murweh
3902	PROA	N	Eddington	60 D 4	20 51	142 09	Hughenden	McKinlay
3903	PROBY	N	Kalkah	65 B 3	14 34	143 11	Cooktown, Normanton	Cook
3904	PROSERPINE	N	Herbert	26 B 2	20 22	148 17	Bowen	Bowen, <del>Proserpine</del> Winton
3905	PROSPECT	C	Pelham	11 C 7	24 40	150 35	Rockhampton	Banana
3906	PROSPERO	N	Allison	60 A 7	21 43	141 08	Cloncurry	McKinlay
3907	PROSTON	S	Boondooma	7 C 5	26 11	151 34	Nanango	Wondai
3908	PROUT	C	Diamantina	56A A 1	24 07	141 12	Jundah	Diamantina
3909	PRYDE	N	Banks	50 A 5	15 10	145 01	Cooktown	Cook
3910	PULCHERA	N	Sandringham	74 B 8	23 54	138 46	Boulia	Diamantina
3911	PULTOWA	C	Diamantina	56A A 2	24 18	141 14	Jundah	Diamantina
3912	PULVA	C	Musgrave	57 D 6	23 23	143 48	Longreach	Longreach
3913	PUNDURA	C	Musgrave	57 C 8	23 52	143 22	Longreach	Longreach
3914	PUNDURK	N	Strathmore	64 C 7	17 31	142 05	Normanton	Carpentaria, Croydon
3915	PUNGI	N	Warner	65 D 6	15 28	143 48	Cooktown	Cook
3916	PUNJAUB	N	Burke	78 D 1	18 06	139 21	Burketown	Burke
3917	PURANGA	N	Einasleigh	63 C 8	17 51	143 20	Georgetown	Etheridge
3918	PURBROOK	C	Consuelo	20 D 6	24 48	148 45	Springsure	Bauhinia
3919	PURGA	S	Churchill	2 C 3	27 41	152 44	Ipswich	Ipswich, Moreton
3920	PURKIN	N	Percy	61 D 7	19 26	143 48	Georgetown	Etheridge
3921	PURRE	N	Warner	65 C 5	15 04	143 31	Cooktown, Normanton	Cook

No.	PARISH	R. P. Dist.	County	Map Reference	Latitude Deg. Min.	Longitude Deg. Min.	Land Agents District	Local Authority
3922	PURUMU	N	Gould	63 B 2	16 28	143 08	Normanton	Mareeba
3923	PURWA	N	Warburton	73 D 3	22 34	140 45	Boullia	Boullia
3924	PUTABURRA	N	Percy	61 D 3	18 48	143 54	Georgetown	Etheridge
3925	PUTNEY	C	Barcoo	37 A 6	24 46	144 00	Blackall	Isisford
3926	PYARAM	N	Stokes	77 D 1	18 10	140 47	Normanton	Carpentaria
3927	PYRAMID	S	Tingarra	17 D 2	25 28	149 00	Roma	Bungil Taroom
Q								
3928	QUAIN	N	Cootah	66 D 7	15 39	142 23	Normanton	Carpentaria
3929	QUAKIT	C	Bauhinia	19 D 6	24 57	149 46	Rockhampton	Banana
3930	QUAMBETOOK	N	Eddington	60 C 4	20 45	141 58	Hughenden	McKinlay
3931	QUAMBY	N	Granada	75 C 2	20 16	140 20	Cloncurry	Cloncurry
3932	QUANDONG	S	Auburn	8 B 5	26 14	150 18	Dalby	Murilla
3933	QUANTA	N	Morstone	78 B 6	19 16	138 23	Burketown	Mt. Isa
3934	QUEBEC	S	Durrie	71 A 8	25 55	139 41	Charleville	Diamantina
3935	QUEEMARRA	S	Burarie	53 D 4	27 52	142 09	Cunnamulla	Bulloo
3936	QUEENMURRA	S	Titheroo	52 B 8	28 53	143 00	Cunnamulla	Bulloo
3937	QUERUNDI	S	Orrery	32 A 6	26 17	146 14	Charleville	Murweh
3938	QUETTA	C	Rutledge	38 D 4	22 57	146 53	Clermont	Belyando, Jericho
3939	QUILALAR	N	Tewinga	77 B 8	19 57	140 03	Cloncurry	Cloncurry
3940	QUILBERRY	S	Langlo	33 C 4	25 46	145 41	Charleville	Murweh
3941	QUINAL	N	King	65 B 8	15 53	143 05	Normanton	Cook
3942	QUINTON	N	Lyndhurst	46 C 5	19 05	144 37	Georgetown	Etheridge
3943	QUORN	C	Ruthven	57 D 8	23 59	143 49	Longreach	Longreach
R								
3944	RADLEY	C	Clinton	10 A 6	24 28	151 14	Gladstone	Calliope
3945	RADNOR	N	Walsh	63 C 4	16 57	143 34	Cairns	Mareeba
3946	RAGLAN	C	Deas Thompson	11 C 4	23 52	150 42	Gladstone	Calliope
3947	RAINCOURT	N	Dutton	59 D 2	20 25	143 40	Hughenden	Richmond
3948	RAINMORE	C	Drummond	35 D 4	24 17	146 45	Springsure	Jericho
3949	RAINWORTH	C	Denison	20 A 3	24 14	148 06	Springsure	Bauhinia
3950	RALSTON	N	Coen	67 A 8	13 51	142 37	Normanton	Cook
3951	RAMILLIES	C	Liebig	22 D 4	22 57	149 52	Rockhampton	Livingstone
3952	RAMLEH	N	Cardwell	48 C 8	17 53	145 38	Herberton	Herberton
3953	RAMSAY	S	Aubigny	3 D 3	27 44	151 58	Toowoomba	Cambooya
3954	RAMSDEN	N	Wairuna	45 C 2	18 13	145 34	Herberton	Herberton
3955	RANDAL	N	Strathmore	63 A 6	17 18	142 32	Normanton	Mareeba
3956	RANGELANDS	N	Ayrshire	57 B 2	22 17	143 00	Winton	Winton
3957	RANGEVIEW	N	Kynuna	60 A 7	21 42	141 23	Winton	McKinlay
3958	RANKEN	C	Paluma	39 A 3	22 35	145 09	Barcaldine	Aramac
3959	RANNES	C	Pakington	11 A 5	24 03	150 05	Rockhampton	Banana
3960	RASPBERRY CREEK	C	Palmerston	12 B 4	22 27	150 20	Rockhampton	Livingstone
3961	RATCLIFFE	N	Wills	73 B 3	22 44	140 07	Boullia	Boullia
3962	RATHMORE	N	Archer	68 C 7	13 36	142 08	Normanton	Cook
3963	RAVENSBOURNE	S	Cavendish	2 A 2	27 21	152 09	Toowoomba	Crows Nest, Gatton
3964	RAVENSDALE	C	Clermont	24 C 4	22 54	147 42	Clermont	Belyando, Peak Downs
3965	RAVENSHOE	N	Cardwell	48 B 7	17 38	145 30	Herberton	Eacham, Herberton
3966	RAVENSWOOD	N	Gladstone	41 D 1	20 09	146 52	Charters Towers	Dalrymple

Ravensworth - Rivington

No.	PARISH	R. P. Dist.	County	Map Reference	Latitude Deg. Min.	Longitude Deg. Min.	Land Agents District	Local Authority
3967	RAVENSWORTH	N	Walsh	63 D 5	17 08	143 39	Cairns	Mareeba
3968	RAVI	N	Burke	78 D 2	18 24	139 23	Burketown	Burke
3969	RAWBELLE	S	Rawbelle	11 D 8	24 59	150 49	Monto	Monto
3970	RAWORTH	S	Wilson	53 C 4	27 49	142 00	Cunnamulla	Bulloo
3971	RAYBAN	C	Paluma	40 D 3	22 32	144 50	Barcaldine, Longreach	Aramac
3972	RAYLEIGH	N	Archer	68 D 7	13 36	142 23	Normanton	Cook
3973	RAYMOND	C	Plantagenet	21 C 3	24 09	147 37	Springure	Emerald
3974	RAYNER	S	Burenda	32 A 3	25 35	146 13	Blackall, Charleville	Murweh, Tambo
3975	REAMBA	N	Bolwarra	49 A 6	17 17	144 02	Cairns	Mareeba
3976	REARDON	N	Wairuna	45 B 3	18 34	145 29	Herberton, Ingham	Dalrymple, Herberton
3977	RECEDAM	N	Rochedale	76 C 4	20 53	138 51	Cloncurry	Boullia, Mt. Isa
3978	RECRUIT	C	Rutledge	38 D 4	22 45	146 57	Clermont	Belyando
3979	REDAN	N	Murray	41 C 3	20 44	146 38	Charters Towers	Dalrymple
3980	REDBANK	S	Wicklow	8 C 3	25 36	150 41	Gayndah	Eidsvoild
3981	REDBLUFF	N	Mosman	51 A 7	15 47	144 09	Cooktown	Cook
3982	REDBOURNE	S	Wilson	53 C 5	28 14	141 49	Cunnamulla	Bulloo
3983	RED CAP	S	Waldegrave	17 B 8	26 54	148 19	Roma	Bungil
3984	REDCLIFFE	S	Stanley	1 A 1	27 14	153 03	Brisbane	Caboolture, Redcliffe, Pine Rivers
3985	REDFORD	S	Bundara	18 B 4	25 52	147 25	Roma	Booringa
3986	REDLAND	S	Stanley	1 A 3	27 38	153 15	Brisbane	Redland, Logan
3987	REDROCK	C	Rutledge	24 B 5	22 56	147 17	Clermont	Belyando
3988	REDVERS	N	Buller	80 B 8	18 02	138 35	Burketown	Burke
3989	REEVE	N	Davenport	44 A 8	19 52	146 07	Charters Towers	Dalrymple
3990	REGENT	N	Tewinga	75 A 1	20 08	139 52	Cloncurry	Cloncurry
3991	REID	S	Yarrol	7 B 2	25 24	151 24	Gayndah	Gayndah, Mundubbera, Perry
3992	REIGATE	N	Surrey	62 C 1	18 10	142 05	Normanton	Croydon
3993	RENDEL	N	Pera	68 C 4	12 58	141 53	Torres	Cook, Aurukun
3994	RENFREW	N	Talawanta	77 C 2	18 29	140 24	Burketown, Normanton	Carpentaria
3995	RETREAT	S	Maranoa	15 D 2	27 16	147 57	Roma	Warroo
3996	RETRO	C	Clermont	24 D 4	22 53	147 53	Clermont	Peak Downs
3997	REWATTIN	N	Howitt	64 A 5	17 08	141 03	Normanton	Carpentaria
3998	RHO	S	Carruthers	53 B 6	28 21	141 27	Cunnamulla	Bulloo
3999	RHODES	N	Ayrshire	57 A 1	22 13	142 40	Winton	Winton
4000	RHYDDING	C	Bauhinia	19 C 6	24 46	149 39	Rockhampton	Banana, Duarlinga
4001	RHYL	N	Toorak	60 D 6	21 14	142 09	Hughenden	Richmond
4002	RIBOLDI	S	Wyara	52 C 8	28 53	143 33	Cunnamulla	Bulloo
4003	RICCARTON	N	Georgina	74 D 4	22 50	139 29	Boullia	Boullia
4004	RICHARDSON	C	Youranigh	36 B 2	23 48	145 20	Barcaldine	Barcaldine
4005	RICHMOND	N	Rupert	59 A 4	20 46	142 38	Hughenden	Richmond
4006	RIDDELL	C	Plantagenet	21 D 1	23 43	147 47	Springure	Emerald
4007	RIDLEY	N	Fielding	62 C 4	18 51	142 02	Normanton	Croydon
4008	RIELLY	S	Pring	4 B 3	27 32	150 18	Dalby	Tara
4009	RIFLEMEAD	N	Dagmar	48 A 3	16 35	145 16	Cairns	Mareeba
4010	RIGEL	C	Denison	20 C 4	24 17	148 33	Springure	Bauhinia
4011	RIMBANDA	N	O'Connell	45 D 6	19 29	145 48	Charters Towers	Dalrymple
4012	RINGSTEAD	N	Sandringham	74 D 8	23 53	139 18	Boullia	Diamantina
4013	RINGWOOD	N	Clarke	46 C 4	18 46	144 42	Herberton, Georgetown	Etheridge
4014	RINTEL	C	Farrar	56A C 2	24 21	142 08	Jundah	Barcoo
4015	RIPLEY	N	Waverley	76 C 7	21 45	138 50	Cloncurry	Boullia
4016	RIPON	N	Byerley	63 B 7	17 31	143 18	Georgetown	Etheridge, Mareeba
4017	RISHTON	N	Davenport	41 B 1	20 12	146 28	Charters Towers	Dalrymple
4018	RISHWORTH	N	Rochedale	76 C 4	20 53	139 05	Cloncurry	Boullia, Mt. Isa
4019	RITCHEE	N	Oaklands	64 B 7	17 30	141 38	Normanton	Croydon
4020	RIVERSDALE	N	Buckingham	76 D 8	21 58	139 15	Cloncurry	Boullia
4021	RIVERSLEIGH	S	Palmer	32 B 8	26 48	146 21	Charleville	Murweh
4022	RIVERSTON	C	Clinton	10 A 5	24 05	151 12	Gladstone	Calliope
4023	RIVINGTON	C	Drummond	35 B 2	23 52	146 30	Springure	Jericho



## Robertson - Ross

No.	PARISH	R. P. Dist.	County	Map Reference	Latitude Deg. Min.	Longitude Deg. Min.	Land Agents District	Local Authority
4024	ROBERTON	N	Lamington	62 A 2	18 19	141 20	Normanton	Croydon
4025	ROBERTS	S	Ward	1 A 6	28 14	153 09	Brisbane	Albert, Beaudesert Dalrymple
4026	ROBEY	N	Murray	27 A 2	20 23	147 01	Charters Towers	
4027	ROBINSON	S	Merivale	2 A 5	28 11	152 13	Toowoomba	Glengallan
4028	ROB ROY	CN	Bell	27 A 7	21 36	147 01	Clermont	Belyando, Bowen
4029	ROCAS	S	Wilson	53 B 6	28 18	141 35	Cunnamulla	Bulloo
4030	ROCHEDALE	S	Fortescue	16 D 4	25 58	149 50	Taroom	Taroom
4031	ROCKCLIFFE	N	Allison	75 D 5	21 01	140 52	Cloncurry	Cloncurry, McKinlay
4032	ROCKDALE	N	Chudleigh	61 D 8	19 54	143 45	Hughenden	Flinders
4033	ROCKET	S	Abbotsford	55 A 5	26 12	141 07	Charleville	Barcoo
4034	ROCKFIELDS	N	Clarke	46 C 6	19 22	144 41	Charters Towers,Georgetown	Dalrymple
4035	ROCKHAMPTON	C	Livingstone	11 B 2	23 24	150 30	Rockhampton	Rockhampton
4036	ROCKINGHAM	N	Cardwell	48 D 8	17 56	145 57	Innisfail	Cardwell
4037	ROCKLANDS	N	Wonomo	78 A 7	19 34	138 04	Burketown	Mt. Isa
4038	ROCKTON	S	Haddon	55 A 2	25 31	141 18	Charleville	Barcoo
4039	ROCKVALE	N	Gilbert	61 D 1	18 15	143 50	Georgetown	Etheridge
4040	ROCKWELL	S	McKinlay	33 A 3	25 40	145 05	Charleville	Quilpie
4041	ROCKWOOD	C	Cumberland	43 A 8	21 47	144 08	Hughenden	Flinders
4042	ROCKYBANK	S	Waldegrave	17 C 8	26 49	148 37	Roma	Bungil
4043	ROCKYBAR	N	Dalrymple	45 D 8	19 57	145 50	Charters Towers	Dalrymple
4044	ROCKY HILLS	N	Wongalee	43 C 2	20 14	144 44	Hughenden	Flinders
4045	RODDS BAY	C	Flinders	10 C 5	24 06	151 32	Gladstone	Miriam Vale
4046	RODERICK	N	Fielding	62 C 5	19 10	142 03	Hughenden	Carpentaria, Croydon
4047	RODNEY	C	Rodney	40 D 5	23 09	144 53	Barcaldine	Aramac, Ilfracombe
4048	ROKEBY	N	Elphinstone	44 D 7	19 33	146 56	Townsville	Thuringowa
4049	ROKEHURST	N	Chudleigh	61 D 7	19 45	143 57	Hughenden	Flinders
4050	ROLAND	C	Uanda	43 B 6	21 23	144 27	Hughenden	Flinders
4051	ROLLESTON	S	Aubigny	3 C 3	27 43	151 42	Toowoomba	Jondaryan, Pittsworth
4052	ROLLESTON	C	Denison	20 C 4	24 27	148 42	Springure	Bauhinia
4053	ROMA	S	Waldegrave	17 D 7	26 35	148 48	Roma	Bungil, Roma
4054	ROMERAH	S	Curralle	55 C 5	26 11	142 05	Charleville	Barcoo, Quilpie
4055	ROMILLY	N	Pera	68 C 4	12 58	142 03	Torres	Aurukun
4056	ROMNEY	N	Walsh	63 D 5	17 04	143 50	Cairns	Mareeba
4057	ROMULA	C	Cheviot	54 B 1	25 07	143 01	Jundah	Barcoo
4058	ROODEE	C	Monkira	71 C 3	24 43	140 27	Jundah	Diamantina
4059	ROOKWOOD	N	Herbert	26 A 2	20 17	148 03	Bowen	Bowen
4060	ROPER	S	Tingarra	16 A 2	25 14	149 01	Taroom	Taroom, Bauhinia
4061	ROPEWALK	N	Victor	61 C 3	18 45	143 37	Georgetown	Etheridge
4062	ROSA	C	Claude	35 D 5	24 41	147 00	Springure	Bauhinia
4063	ROSALIE	S	Aubigny	3 C 1	27 09	151 37	Toowoomba	Rosalie
4064	ROSAMOND	N	Woodstock	58 C 1	22 13	141 51	Winton	Winton
4065	ROSCOMMON	S	Newcastle	8 C 5	26 04	150 42	Dalby	Chinchilla
4066	ROSEBERY	S	Rosebery	72 C 8	25 47	138 52	Boulia	Diamantina
4067	ROSEBROOK	N	Rosebrook	57 A 7	23 31	142 33	Winton	Winton
4068	ROSEBUSH	S	Kennedy	18 B 8	26 57	147 28	Roma	Booringa
4069	ROSEDALE	C	Flinders	10 D 7	24 41	151 51	Bundaberg	Miriam Vale
4070	ROSEHALL	S	Newcastle	8 C 4	25 52	150 40	Dalby, Gayndah	Chinchilla, Mundubbera
4071	ROSELLA	N	Copperfield	46 B 3	18 30	144 24	Georgetown	Etheridge
4072	ROSENEATH	S	Cooper	53 A 4	28 01	141 08	Cunnamulla	Bulloo
4073	ROSENTHAL	S	Merivale	3 D 6	28 22	151 56	Toowoomba	Glengallan, Rosenthal
4074	ROSETTA	C	Bell	24 A 1	22 08	147 09	Clermont	Belyando
4075	ROSEVALE	S	Churchill	2 B 4	27 53	152 27	Ipswich	Moreton
4076	ROSEWOOD	S	Churchill	2 B 3	27 32	152 29	Ipswich	Esk, Laidley, Moreton
4077	ROSEWOOD	C	Pakington	22 D 6	23 22	150 00	Rockhampton	Fitzroy
4078	ROSHERVILLE	C	Rutledge	38 D 2	22 21	146 56	Clermont	Belyando
4079	ROSMEAD	N	Pera	68 C 6	13 17	141 48	Torres	Cook, Aurukun
4080	ROSS	N	Elphinstone	44 C 6	19 24	146 40	Townsville	Thuringowa

Rossllyn - St. James

No.	PARISH	R. P. Dist. County	Map Reference	Latitude Deg. Min.	Longitude Deg. Min.	Land Agents District	Local Authority
4081	ROSSLYN	C Livingstone	12 B 6	22 59	150 33.	Rockhampton	Livingstone
4082	ROSSMORE	N Pera	68 C 6	13 25	141 47	Torres	Aurukun
4083	ROSTREVOR	C Evora	36 C 2	23 59	145 35	Barcaldine	Barcaldine, Blackall
4084	ROTHWELL	N Piturie	76 A 7	21 36	138 13	Cloncurry	Boulia
4085	ROTO	S Bando	30 C 2	27 22	145 39	Cunnamulla	Paroo
4086	ROUGHIE	S Aberdeen	16 A 5	26 11	149 03	Roma	Bungil
4087	ROUNDBACK	N Herbert	28A A 2	19 57	148 04	Bowen	Bowen
4088	ROUNDSTONE	C Bauhinia	19 D 5	24 37	149 50	Rockhampton, Theodore	Banana
4089	ROUTH	N Gilbert	61* G 2	18 25	143 40	Georgetown	Etheridge
4090	ROWE	N Esmeralda	62 D 3	18 48	142 20	Normanton	Croydon
4091	ROWTOR	S Weringa	71 A 6	25 23	139 37	Boulia	Diamantina
4092	ROXBOROUGH	N Georgina	74 C 3	22 33	138 51	Boulia	Boulia
4093	ROYDS	N Rochedale	76 C 4	20 50	138 58	Cloncurry	Mt. Isa
4094	ROYTON	N Rochedale	76 D 4	20 50	139 22	Cloncurry	Boulia, Cloncurry, Mt. Isa
4095	RUBY	N Banks	51 D 6	15 29	144 47	Cooktown	Cook
4096	RUDD	N Gunnawarra	48 A 8	17 55	145 01	Herberton	Herberton, Mareeba
4097	RUGBY	C Grosvenor	27 D 8	22 04	147 53	Clermont	Belyando
4098	RULE	C Clinton	10 B 7	24 31	151 21	Gladstone	Calliope
4099	RUNDLE	C Deas Thompson	11 D 3	23 37	150 57	Gladstone	Calliope
4100	RUNGA	N Chelmsford	51 B 8	15 57	144 30	Cooktown	Cook
4101	RUNGULLA	N Woolgar	61 C 7	19 30	143 24	Hughenden	Croydon, Richmond
4102	RUNNYMEDE	S Belmore	15 A 6	28 22	147 15	St. George	Balonne
4103	RUPERT	N Rupert	60 D 4	20 58	142 19	Hughenden	McKinlay, Richmond
4104	RUSSELL	N Nares	48 D 6	17 19	145 59	Cairns	Mulgrave
4105	RUSSELL	S Stanley	1 B 3	27 38	153 22	Brisbane	Redland
4106	RUTCHILLO	N Eddington	60 A 5	21 01	141 23	Hughenden	McKinlay
4107	RUTENBERRY	S Paroo	33 B 8	26 58	145 20	Charleville	Murweh
4108	RUTHERFORD	N Sellheim	27 A 5	21 02	147 11	Bowen	Bowen
4109	RUTHVEN	C Ruthven	37 A 3	24 11	144 14	Longreach	Isisford
4110	RUTILUS	C Cumberland	40 B 4	22 45	144 24	Longreach	Aramac, Longreach
4111	RUTLAND	C Plantagenet	21 C 2	23 53	147 41	Springsure	Emerald
4112	RYDAL	N Wentworth	80 A 5	17 14	138 07	Burketown	Burke
4113	RYDER	N Gould	63 C 5	17 02	143 24	Normanton	Mareeba
4114	RYEBURN	N Wairuna	45 C 3	18 46	145 41	Ingham	Dalrymple, Hinchinbrook
4115	RYRIE	S Tomoo	15 A 2	27 30	147 08	Roma	Boorinda
4116	RYTON	C Killarney	23 C 1	22 08	148 45	Clermont, Mackay	Broadsound

S

4117	SACKVILLE	N Pera	68 C 6	13 18	142 00	Torres	Aurukun
4118	SADOWA	N Eddington	60 B 3	20 45	141 41	Hughenden	McKinlay
4119	SAFIR	N Granada	75 C 1	20 10	140 23	Cloncurry	Cloncurry
4120	SAHL	S Stanley	2 C 2	27 26	152 44	Brisbane, Ipswich	Esk, Moreton, Pine Rivers
4121	ST. AGNES	S Bowen	7 D 2	25 16	151 57	Bundaberg	Kolan
4122	ST. ALBANS	C Nyama	71 B 3	24 42	139 54	Boulia	Diamantina
4123	ST. ANDREW	N Albion	60 D 6	21 16	142 23	Hughenden	Richmond
4124	ST. ANNE'S	N Chataway	41 D 5	21 03	146 46	Charters Towers	Dalrymple
4125	ST. CLAIR	S Durrie	71 B 8	25 53	140 04	Charleville	Diamantina
4126	ST. CLOUD	N Sturt	74 A 7	23 41	138 08	Boulia	Diamantina
4127	ST. DENIS	N Sturt	74 A 8	23 53	138 17	Boulia	Diamantina
4128	ST. GEORGE	S Belmore	14 C 5	28 05	148 40	St. George	Balonne
4129	ST. GILES	N Wilkie Gray	44 B 5	19 12	146 23	Townsville	Dalrymple, Thuringowa
4130	ST. HELENS	N Carlisle	26 D 4	20 52	148 46	Mackay	Pioneer
4131	ST. JAMES	N Wilkie Gray	44 B 6	19 26	146 24	Townsville	Dalrymple

St. John - Seaford

No.	PARISH	R. P. Dist.	County	Map Reference	Latitude Deg. Min.	Longitude Deg. Min.	Land Agents District	Local Authority
4132	ST. JOHN	S	Stanley	2 C 1	27 12	152 40	Ipswich	Esk
4133	ST. KILDA	S	Abbotsford	55 A 6	26 27	141 18	Charleville	Barcoo
4134	ST. LAWRENCE	C	Murchison	22 C 2	22 20	149 36	Rockhampton	Broadsound
4135	ST. MARY	S	Lennox	6 B 3	25 41	152 30	Maryborough	Tiaro
4136	ST. MICHAEL	N	Burdekin	44 B 7	19 41	146 19	Charters Towers	Dalrymple
4137	ST. MUNGO	C	Cumberland	40 A 1	22 13	144 12	Hughenden	Winton
4138	ST. PAULS	C	Uanda	43 C 7	21 37	144 43	Hughenden	Flinders
4139	ST. PETER	C	Denison	20 A 3	24 01	148 07	Springure	Bauhinia, Emerald
4140	ST. RONANS	N	Carrandotta	76 C 8	21 54	138 47	Cloncurry	Boulia
4141	ST. RUTH	S	Aubigny	3 A 2	27 24	151 17	Dalby, Toowoomba	Jondaryan, Millmerran, Wambo
4142	SALISBURY	N	Solander	48 B 3	16 33	145 26	Cairns	Douglas, Mareeba
4143	SALISBURY PLAINS	N	Salisbury	28B D 4	20 00	147 55	Bowen	Bowen
4144	SALLEN	C	Monkira	71 D 3	24 45	140 44	Jundah	Diamantina
4145	SALMOND	N	Kynuna	60 B 7	21 34	141 41	Winton	McKinlay
4146	SALTAIRE	S	Wyara	52 D 7	28 41	143 38	Cunnamulla	Bulloo
4147	SALTBUSH	C	Beaufort	38 B 6	23 24	146 27	Springure, Barcaldine	Jericho
4148	SALTCOATS	N	Lynd	49 C 7	17 43	144 35	Cairns	Mareeba
4149	SALTERN	C	Rodney	36 A 1	23 29	145 10	Barcaldine	Barcaldine
4150	SAMFORD	S	Stanley	2 D 2	27 24	152 51	Brisbane	Brisbane, Pine Rivers
4151	SAMSONVALE	S	Stanley	2 D 2	27 14	152 47	Brisbane	Pine Rivers
4152	SANAMERE	N	Somerset	69 B 5	11 05	142 23	Torres	Cook
4153	SANCHO	CN	Maneroo	57 C 4	22 50	143 21	Longreach	Longreach
4154	SANDALWOOD	N	Gladstone	41 D 1	20 13	147 02	Charters Towers	Dalrymple
4155	SANDFORD	N	Iffley	77 D 2	18 22	140 59	Normanton	Carpentaria
4156	SANDHURST	C	Denison	20 B 1	23 38	148 20	Springure	Emerald
4157	SANDILA	N	Warburton	58 A 2	22 31	141 08	Winton	Boulia, Winton
4158	SANDOWN	C	Beaufort	38 C 6	23 29	146 37	Springure	Jericho
4159	SANDRINGHAM	CN	Sandringham	72 C 1	24 02	138 59	Boulia	Diamantina
4160	SANDS	S	Marsh	4 D 7	28 30	150 51	Inglewood	Inglewood
4161	SAN JOSE	C	Deas Thompson	11 C 3	23 42	150 45	Rockhampton	Calliope, Fitzroy
4162	SANTA ROSA	S	Pender	53 A 2	27 19	141 04	Cunnamulla	Bulloo
4163	SANTOS	S	Wilson	53 B 5	28 08	141 36	Cunnamulla	Bulloo
4164	SAPPHIRE	N	Woolgar	61 A 7	19 29	142 42	Hughenden	Croydon
4165	SARABAH	S	Ward	1 A 5	28 06	153 07	Brisbane	Beaudesert
4166	SARACEN	N	Chatsworth	75 A 7	21 38	139 36	Cloncurry	Cloncurry
4167	SARAGA	N	King	65 D 8	15 46	143 46	Cooktown	Cook
4168	SARATOGA	C	Mexico	35 A 1	23 34	146 14	Barcaldine	Jericho
4169	SARINA	N	Carlisle	25 A 6	21 27	149 11	Mackay	Sarina
4170	SARFIELD	C	Murchison	22 B 3	22 38	149 27	Rockhampton	Broadsound, Livingstone
4171	SAUCHIE	C	Bell	38 C 1	21 59	146 44	Clermont	Belyando
4172	SAUNDERS	N	Banks	51 D 7	15 39	144 54	Cooktown	Cook
4173	SAURIAN	N	Dunbar	66 C 8	15 48	141 50	Normanton	Carpentaria
4174	SAVANAKA	C	Nyama	71 B 3	24 43	140 04	Boulia	Diamantina
4175	SAVANNAH	N	Savannah	62 C 7	19 33	141 51	Hughenden	McKinlay
4176	SAVILLE	N	Woodstock	58 B 1	22 14	141 25	Winton	Winton
4177	SAWTELL	N	Norman	64 A 8	17 57	141 01	Normanton	Carpentaria
4178	SAXBY	N	Yappar	59 A 1	20 14	142 39	Hughenden	Richmond
4179	SAY	N	York	68 D 5	13 04	142 14	Torres	Cook
4180	SCALBY	S	Kennedy	18 B 8	26 53	147 18	Roma	Boorlinga
4181	SCARRBURY	C	Rodney	40 C 4	22 55	144 37	Longreach	Aramac
4182	SCARTWATER	N	Sellheim	41 D 5	21 05	146 57	Bowen	Bowen
4183	SCATTERY	N	Mayne	57 A 8	23 51	142 33	Jundah, Winton	Barcoo
4184	SCHALTON	S	Rosebery	72 C 7	25 37	138 52	Boulia	Diamantina
4185	SCONE	N	Norman	64 A 6	17 26	141 20	Normanton	Carpentaria
4186	SCORIA	C	Pelham	11 C 7	24 35	150 37	Rockhampton	Banana
4187	SCOTT	N	Elphinstone	28B A 3	19 34	147 04	Townsville	Thuringowa
4188	SCOVILLE	C	Drury	38 A 1	22 16	146 09	Clermont	Belyando
4189	SCRUTTON	N	Nicholson	80 A 7	17 32	138 20	Burketown	Burke
4190	SEAFORD	C	Youranigh	37 C 2	24 01	144 47	Longreach, Barcaldine	Ilfracombe

## Seary - Slogan

No.	PARISH	R. P. Dist.	County	Map Reference	Latitude Deg. Min.	Longitude Deg. Min.	Land Agents District	Local Authority
4191	SEARY	N	Archer	67 A 5	13 12	142 41	Torres	Cook
4192	SEATON	N	Pera	68 C 7	13 33	141 48	Torres	Aurukun
4193	SEDBURGH	C	Cheviot	54 C 1	25 07	143 17	Jundah	Barcoo
4194	SEDFORD	C	Drummond	35 C 2	23 52	146 39	Springsure	Jericho
4195	SEFTON	N	Balurga	66 C 6	15 21	142 20	Normanton	Cook
4196	SEIGHFORD	N	Binburie	58 A 5	23 11	141 10	Winton	Winton
4197	SELBRIDGE	C	Denison	20 A 2	23 49	148 03	Springsure	Bauhinia, Emerald
4198	SELBY	N	Piturie	76 A 7	21 34	138 05	Cloncurry	Boulia
4199	SELENE	S	Rawbelle	7 A 1	25 02	151 06	Monto	Monto
4200	SELKIRK	N	Gladstone	28B A 3	19 32	147 10	Townsville	Burdekin
4201	SELLHEIM	N	Davenport	41 B 1	20 02	146 20	Charters Towers	Charters Towers, Dalrymple
4202	SELMA	C	Denison	20 A 1	23 31	148 05	Springsure	Emerald
4203	SELSIDE	N	Wentworth	80 A 4	16 42	138 05	Burketown	Burke
4204	SEMAINE	SC	Weringa	72 C 6	25 12	138 56	Boulia	Diamantina
4205	SENEX	C	Warbreccan	56B A 2	24 18	142 45	Jundah	Barcoo
4206	SENTINEL	N	Douglas	43 B 4	20 54	144 21	Hughenden	Flinders
4207	SEROCOLD	C	Consuelo	20 B 6	24 48	148 22	Springsure	Bauhinia
4208	SESBANIA	N	Oondooroo	59 B 8	21 58	142 54	Winton	Winton
4209	SEYMOUR	N	Somerset	69 B 4	10 47	142 30	Torres	Torres
4210	SHADWELL	N	Somerset	69 C 5	11 04	142 43	Torres	Cook, Torres
4211	SHAMROCK	S	Durham	53 C 2	27 26	141 51	Cunnamulla	Bulloo
4212	SHANNON	C	Killarney	23 C 2	22 19	148 50	Clermont, Mackay, Rockhampton	Broadsound
4213	SHARD	S	Kungie	30 A 8	28 52	145 02	Cunnamulla	Paroo
4214	SHARPHAM	S	Langlo	33 A 3	25 34	145 16	Charleville	Quilpie
4215	SHAW	N	Herbert	25 A 2	20 29	149 05	Bowen	Pioneer, <del>Proserpine</del> wh
4216	SHAWFIELD	N	Kamileroi	77 A 4	18 55	139 33	Burketown	Burke
4217	SHEAFFE	N	Beaconsfield	75 C 3	20 41	140 19	Cloncurry	Cloncurry
4218	SHEILA	N	Waverley	76 C 5	21 04	138 49	Cloncurry	Boulia, Mt. Isa
4219	SHELBURNE	N	Shelburne	69 C 8	11 58	142 53	Torres	Cook
4220	SHEPPARD	C	Dickson	24 B 1	22 14	147 27	Clermont	Belyando
4221	SHERBROOK	N	Amaroo	74 C 5	23 10	138 49	Boulia	Boulia
4222	SHERBURN	N	Piturie	76 A 7	21 44	138 15	Cloncurry	Boulia
4223	SHERDON	N	Brahe	76 C 1	20 13	138 53	Cloncurry	Mt. Isa
4224	SHERARD	N	Weymouth	67 C 4	12 58	143 25	Torres	Cook
4225	SHIRLEY	S	Belmore	14 C 6	28 29	148 31	St. George	Balonne
4226	SHOALWATER	C	Palmerston	12 B 5	22 38	150 24	Rockhampton	Livingstone
4227	SHOREHAM	N	Percy	61 D 5	19 06	143 49	Georgetown	Etheridge
4228	SHOTOVER	C	Wooroona	19 A 2	23 57	149 06	Springsure	Bauhinia, Duaringa Emerald
4229	SIDMOUTH	N	Sidmouth	67 C 7	13 31	143 30	Cooktown	Cook
4230	SIGMA	S	Carruthers	53 A 7	28 29	141 21	Cunnamulla	Bulloo
4231	SILSOE	C	Musgrave	57 C 7	23 28	143 27	Longreach	Longreach
4232	SILVERLEAF	S	Bundara	18 D 3	25 45	147 58	Roma	Booringa
4233	SILVER SPUR	S	Clive	3 A 7	28 46	151 16	Inglewood	Inglewood
4234	SILVER VALLEY	N	Cardwell	48 B 6	17 28	145 17	Herberton	Herberton, Mareeba
4235	SIMMIE	S	Westgrove	17 C 3	25 43	148 38	Roma	Bungil
4236	SIMON	C	Maneroo	57 D 4	22 56	143 42	Longreach	Longreach
4237	SIMPSON	S	Bundara	18 C 3	25 31	147 39	Roma	Booringa
4238	SIRIUS	C	Denison	20 A 4	24 19	148 12	Springsure	Bauhinia
4239	SITAPUR	N	Warburton	58 A 1	21 59	141 05	Cloncurry	Cloncurry
4240	SKARDON	N	Jardine	69 A 7	11 45	142 05	Torres	Cook
4241	SKIPNESS	N	Argylla	75 B 2	20 26	140 00	Cloncurry	Cloncurry
4242	SKIPPER	N	Brighton	58 A 3	22 38	141 14	Winton	Winton
4243	SLADE	N	Somerset	69 B 5	11 01	142 11	Torres	Cook, Torres
4244	SLATEFORD	C	Clermont	24 D 5	23 04	147 46	Clermont	Peak Downs
4245	SLEDMERE	NC	Manuka	59 D 8	21 52	143 37	Hughenden, Winton	Winton
4246	SLOANE	N	Douglas	59 D 5	21 14	143 40	Hughenden	Flinders
4247	SLOGAN	N	Davenport	41 B 3	20 38	146 29	Charters Towers	Dalrymple

Slough - Spurway

No.	PARISH	R. P. Dist.	County	Map Reference	Latitude Deg. Min.	Longitude Deg. Min.	Land Agents District	Local Authority
4248	SLOUGH	N	Windsor	73 C 1	22 14	140 33	Boulia, Cloncurry	Boulia
4249	SMEDLEY	N	Sellheim	27 A 4	20 46	147 06	Bowen	Bowen
4250	SMITHBURNE	N	Howitt	64 A 5	17 06	141 14	Normanton	Carpentaria
4251	SMITHFIELD	N	Nares	48 C 4	16 47	145 39	Cairns	Douglas, Mareeba, Mulgrave
4252	SMYTH	N	Rosebrook	57 A 5	23 02	142 30	Winton	Winton
4253	SNANTON	N	Balurga	65 A 6	15 16	142 53	Normanton	Cook
4254	SNAVE	N	Yagoonya	64 A 3	16 45	141 24	Normanton	Carpentaria
4255	SNOWDON	N	Rupert	59 B 5	21 02	143 04	Hughenden	Richmond
4256	SOLANDER	N	Banks	50 A 6	15 28	145 06	Cooktown	Cook
4257	SOLFERINO	C	Dickson	24 C 1	22 13	147 36	Clermont	Belyando
4258	SOLLOW	S	Aberdeen	16 C 6	26 17	149 35	Taroom	Taroom, Bendemere
4259	SOMER	N	Burdekin	44 A 8	19 47	146 09	Charters Towers	Dalrymple
4260	SOMERBY	C	Wooroona	20 C 3	24 12	148 41	Springsure	Bauhinia
4261	SONDES	N	Walsh	63 C 5	17 17	143 41	Cairns	Mareeba
4262	SONNING	N	Windsor	73 B 1	22 16	139 58	Cloncurry	Boulia, Cloncurry
4263	SONOMA	N	Drake	27 D 3	20 34	147 57	Bowen	Bowen
4264	SOPHIA	N	Nares	48 D 5	17 08	145 53	Cairns	Mulgrave
4265	SORRENTO	S	Pender	53 A 1	27 06	141 05	Cunnamulla	Bulloo
4266	SOULBY	N	Wentworth	80 B 5	17 12	138 33	Burketown	Burke
4267	SOUTH BRISBANE	S	Stanley	1 A 2	27 29	153 01	Brisbane	Brisbane
4268	SOUTHDEAN	N	Carrandotta	74 C 2	22 23	138 56	Boulia	Boulia
4269	SOUTHEDGE	N	Dagmar	48 B 4	16 56	145 19	Cairns	Mareeba
4270	SOUTHEND	S	Labouchere	8 A 1	25 06	150 05	Theodore, Rockhampton	Banana
4271	SOUTHERN CROSS	N	Davenport	41 A 1	20 06	146 03	Charters Towers	Dalrymple
4272	SOUTHERNWOOD	C	Plantagenet	21 C 1	23 39	147 42	Springsure	Emerald
4273	SOUTH GLEN	S	Rogers	4 A 2	27 25	150 11	Dalby	Tara
4274	SOUTH HEAD	S	March	6 D 3	25 30	152 55	Maryborough	Maryborough
4275	SOUTH KOLAN	S	Cook	9A A 4	24 55	152 10	Bundaberg	Gooburrum, Kolan
4276	SOUTHLANDS	S	Bundara	17 A 4	25 57	148 08	Roma	Booringa
4277	SOUTHMERE	C	Gayundah	39 C 2	22 28	145 45	Barcaldine	Aramac, Jericho
4278	SOUTH TOOLBURRA	S	Merivale	3 D 5	28 13	151 48	Toowoomba	Rosenthal
4279	SOUTH TREES	C	Clinton	10 B 4	23 55	151 20	Gladstone	Calliope, Gladstone
4280	SOUTHWELL	N	Lukin	66 D 3	14 45	142 16	Normanton	Cook
4281	SOUTHWICK	N	Dalrymple	45 C 8	19 50	145 43	Charters Towers	Dalrymple
4282	SOUTHWOOD	S	Pring	13 D 4	27 49	150 03	Dalby	Tara
4283	SOWERBY	N	Rochedale	76 D 3	20 39	139 15	Cloncurry	Mt. Isa
4285	SPEELING	S	Noorama	29 A 6	28 17	146 08	Cunnamulla	Paroo
4286	SPENCER	C	Wodehouse	25 A 7	21 33	149 05	Mackay	Nebo, Sarina
4287	SPIER	C	Raglan	11 B 6	24 17	150 30	Rockhampton	Banana
4288	SPINFEX	N	Dutton	59 D 2	20 18	143 43	Hughenden	Flinders, Richmond
4289	SPORING	N	Solander	50 A 8	15 55	145 06	Cairns, Cooktown	Cook, Douglas
4290	SPOTTSWOOD	C	Bauhinia	19 B 6	24 45	149 28	Rockhampton	Duaringa
4291	SPOWERS	S	Waldegrave	17 C 7	26 41	148 31	Roma	Bungil
4292	SPRINGBOK	S	Westgrove	17 B 4	25 59	148 22	Roma	Bungil
4293	SPRINGER	C	Beaufort	38 A 5	23 01	146 12	Clermont	Jericho
4294	SPRINGLANDS	N	Drake	27 D 3	20 32	147 47	Bowen	Bowen
4295	SPRINGMOUNT	S	Carnarvon	13 C 5	28 04	149 42	Goondiwindi	Waggamba
4296	SPRINGS	C	Walker	39 B 1	22 10	145 23	Barcaldine, Hughenden	Aramac
4297	SPRINGSURE	C	Denison	20 A 3	24 08	148 06	Springsure	Bauhinia
4298	SPRINGTON	C	Humboldt	22 B 6	23 26	149 28	Rockhampton	Duaringa
4299	SPRINGVALE	N	Malwa	73 C 6	23 27	140 38	Boulia	Diamantina
4300	SPRONSTON	S	Noorama	29 A 6	28 27	146 01	Cunnamulla	Paroo
4301	SPURGEON	N	Solander	48 A 1	16 13	145 04	Cairns	Douglas
4302	SPURWAY	C	Gayundah	39 D 4	22 55	145 59	Barcaldine	Jericho

## Squire - Struan

No.	PARISH	R. P. Dist.	County	Map Reference	Latitude Deg. Min.	Longitude Deg. Min.	Land Agents District	Local Authority
4303	SQUIRE	C	Buckland	21 B 4	24 26	147 24	Springsure	Bauhinia
4304	STAATEN	N	Yagoonya	64 B 2	16 20	141 41	Normanton	Carpentaria
4305	STAFFA	N	Argylla	75 B 3	20 33	140 08	Cloncurry	Cloncurry
4306	STAFFORD	S	Abbotsford	55 A 7	26 36	141 17	Charleville	Barcoo
4307	STAINBURN	C	Paluma	39 A 4	22 47	145 09	Barcaldine	Aramac
4308	STALBRIDGE	C	Grosvenor	23 A 1	22 03	148 13	Clermont, Mackay	Nebo
4309	STAMFORDHAM	NC	Douglas	59 D 6	21 18	143 52	Hughenden	Flinders
4310	STANBROKE	N	Chatsworth	75 A 7	21 39	139 48	Cloncurry	Cloncurry
4311	STANHOPE	N	Walsh	63 D 5	17 14	143 52	Cairns	Mareeba
4312	STANMORE	N	Pera	68 C 5	13 08	141 46	Torres	Cook, Aurukun
4313	STANTHORPE	S	Bentnck	3 D 7	28 37	151 55	Stanthorpe	Stanthorpe
4314	STANTON	S	Cook	6 A 1	25 14	152 04	Bundaberg	Isis
4315	STANWELL	C	Livingstone	11 A 2	23 29	150 16	Rockhampton	Fitzroy
4316	STAPYLTON	S	Stanley	2 D 3	27 42	152 55	Brisbane	Beaudesert, Logan Moreton
4317	STAR	N	Wilkie Grey	44 B 6	19 19	146 22	Townsville	Dalrymple
4318	STARCROSS	N	Selwyn	75 C 6	21 16	140 38	Cloncurry	Cloncurry
4319	STAVELEY	N	Merlin	75 C 7	21 41	140 25	Cloncurry	Cloncurry
4320	STAWELL	N	Chudleigh	61 D 8	19 59	144 00	Hughenden	Flinders
4321	STEELE	N	Argylla	75 A 4	20 45	139 49	Cloncurry	Cloncurry
4322	STELLA	N	Oondooroo	57 C 2	22 24	143 36	Winton	Winton
4323	STENHOUSE	C	Towerhill	43 B 8	21 52	144 20	Hughenden	Flinders
4324	STEPHENS	S	Aubigny	3 C 4	27 56	151 46	Toowoomba	Clifton
4325	STEPHENTON	S	Aberdeen	16 A 3	25 46	149 05	Roma	Taroom
4326	STERCULIA	C	Buckland	21 C 4	24 25	147 44	Springsure	Bauhinia
4327	STEVENSON	C	Clermont	24 C 5	23 02	147 34	Clermont	Belyando, Peak Downs
4328	STEWARTON	C	Humboldt	20 D 1	23 46	148 52	Rockhampton, Springsure	Emerald, Daringa
4329	STIRLING	S	Waldegrave	17 B 8	26 51	148 27	Roma	Bungil
4330	STOCKPORT	N	Wills	73 A 3	22 42	139 42	Boulia	Boulia
4331	STOKES	N	Norman	79 D 7	17 35	140 50	Normanton	Carpentaria
4332	STONE	N	Cardwell	45 D 4	18 48	145 53	Ingham	Dalrymple, Hinchinbrook
4333	STONEHENGE	S	Marsh	3 B 5	28 06	151 19	Inglewood, Toowoomba	Millmerran
4334	STONELEIGH	SC	Thunda	54 D 2	25 24	143 39	Charleville	Quilpie
4335	STONINGTON	N	Griffith	42 C 3	20 32	145 33	Charters Towers	Dalrymple
4336	STOODLEIGH	C	Murchison	22 D 3	22 40	149 46	Rockhampton	Livingstone
4337	STORMONT	N	Weipa	68 C 3	12 30	142 02	Torre	Cook
4338	STRADBALLY	N	Buckingham	74 D 1	22 05	139 24	Cloncurry	Boulia, Cloncurry
4339	STRADBROKE	S	Stanley	1 B 2	27 28	153 27	Brisbane	Redland
4340	STRALOCH	N	Cardwell	44 B 2	18 25	146 18	Innisfail	Cardwell
4341	STRASBURG	C	Coreena	39 D 5	23 05	146 01	Barcaldine	Jericho
4342	STRATFORD	NC	Bell	27 B 7	21 37	147 13	Clermont	Belyando, Bowen
4343	STRATHALBYN	N	Gladstone	27 A 1	20 09	147 10	Townsville	Burdekin
4344	STRATHBLANE	N	Carrandotta	76 A 8	21 56	138 14	Cloncurry	Boulia
4345	STRATHBOGIE	N	Salisbury	27 C 1	20 12	147 34	Bowen	Bowen
4346	STRATHCONAN	CS	Coorajah	37 C 6	24 58	144 30	Blackall	Isisford
4347	STRATHDARR	C	Maneroo	57 D 5	23 14	143 56	Longreach	Longreach
4348	STRATHDON	N	Herbert	26 A 2	20 14	148 09	Bowen	Bowen
4349	STRATHEARN	N	Landsborough	77 C 7	19 34	140 19	Cloncurry	Cloncurry
4350	STRATHERRICK	C	Wolseley	56B C 4	24 49	143 18	Jundah	Barcoo
4351	STRATHFIELD	N	Allison	60 A 6	21 17	141 02	Cloncurry, Hughenden	McKinlay,
4352	STRATHLEVEN	CS	Mowarra	55 C 1	25 10	141 57	Jundah	Barcoo
4353	STRATHMORE	S	Dublin	18 D 7	26 39	147 56	Roma	Booringa
4354	STRATHPARK	N	Woolgar	61 B 7	19 41	143 05	Hughenden	Croydon, Richmond
4355	STRATH-STEWART	N	Dutton	43 A 2	20 24	144 09	Hughenden	Flinders
4356	STRATHTAY	N	Wongalee	43 B 1	20 02	144 28	Hughenden	Flinders
4357	STRETCHWORTH	S	Derby	4 D 2	27 31	150 57	Dalby	Wambo
4358	STRUAN	S	Cogoon	14 B 2	27 14	148 19	Roma	Warroo

No.	PARISH	R. P. Dist.	County	Map Reference	Latitude Deg. Min.	Longitude Deg. Min.	Land Agents District	Local Authority
4359	STRUTT	N	Koolatah	66 C 5	15 04	141 53	Normanton	Carpentaria
4360	STUART	N	Elphinstone	44 D 6	19 22	146 48	Townsville	Thuringowa, Townsville
4361	SUBKIN	N	Wrotham	49 A 3	16 45	144 18	Cairns	Mareeba
4362	SUDLEY	N	York	68 D 4	12 53	142 23	Torres	Cook
4363	SUEZ	S	Wyara	52 D 7	28 32	143 39	Cunnamulla	Bulloo
4364	SUFFIELD	N	York	67 A 3	12 44	142 38	Torres	Cook
4365	SUJEEWONG	S	Newcastle	8 C 3	25 42	150 36	Gaydah	Chinchilla
4366	SUMANA	C	Walker	39 C 1	22 11	145 32	Barcaldine, Hughenden	Aramac
4367	SUNNYSIDE	S	Bundara	18 C 4	25 50	147 36	Roma	Booronga
4368	SURAT	S	Elgin	13 A 1	27 11	149 07	Roma	Warroo
4369	SURBITON	C	Beaufort	38 C 5	23 02	146 37	Clermont	Jericho
4370	SUTHERLAND	N	Hillalong	26 A 3	20 40	148 16	Bowen, Mackay	Bowen
4371	SUTTOR	C	Drake	26 A 6	21 22	148 01	Mackay	Nebo
4372	SWANSEA	S	Humeburn	31 C 2	27 28	144 38	Cunnamulla	Paroo, Quilpie
4373	SWAN VALE	C	Wolseley	56B C 3	24 40	143 27	Jundah	Barcoo, Isisford
4374	SWAYLANDS	C	Tambo	36 B 5	24 38	145 27	Blackall	Blackall
4375	SWIFT	C	Farrar	56A B 2	24 24	141 47	Jundah	Diamantina
4376	SWINDON	N	O'Connell	45 C 7	19 39	145 33	Charters Towers	Dalrymple
4377	SYBIL	N	O'Connell	45 C 5	19 10	145 40	Charters Towers	Dalrymple
4378	SYDNEY	S	Gordon	54 B 6	26 28	143 10	Charleville	Quilpie
4379	SYLVESTER	N	Sandringham	74 B 8	23 46	138 46	Boullia	Diamantina
4380	SYLVIA	N	Douglas	59 D 4	20 51	143 49	Hughenden	Flinders
4381	SYMINGTON	N	Lamington	62 B 1	18 09	141 42	Normanton	Croydon
T								
4382	TAABINGA	S	Fitzroy	7 C 7	26 41	151 42	Nanango	Kingaroy
4383	TABBA	N	Landsborough	77 C 4	18 54	140 24	Burketown	Carpentaria
4384	TABERNA	C	Paluma	39 B 2	22 22	145 20	Barcaldine	Aramac
4385	TABILL	N	Mueller	78 B 1	18 01	138 25	Burketown	Burke
4386	TABLEDERRY	C	Paluma	40 C 2	22 26	144 33	Longreach	Aramac
4387	TABLETOP	S	Aubigny	3 D 4	27 57	152 00	Toowoomba	Allora, Clifton
4388	TABOON	N	Taldora	62 B 5	19 10	141 24	Cloncurry	Carpentaria
4389	TABOONBAY	S	Waldegrave	17 B 6	26 20	148 16	Roma	Booronga
4390	TABOR	S	Chesterton	18 C 1	25 13	147 35	Charleville	Booronga, Murveh
4391	TABRAGALBA	S	Ward	1 A 4	27 59	153 07	Brisbane	Beaudesert
4392	TAFILET	N	Burke	78 D 3	18 46	139 21	Burketown	Burke
4393	TAGASSA	N	Burke	78 D 3	18 38	139 28	Burketown	Burke
4394	TAGIGAN	S	March	6 C 5	26 10	152 51	Gympie	Widgee
4395	TAHITI	S	March	6 D 4	25 47	152 47	Maryborough	Tiaro
4396	TAIN	N	Mueller	78 A 1	18 10	138 06	Burketown	Mt. Isa, Burke
4397	TAIYUL	N	Binburie	58 A 7	23 40	141 24	Winton	Diamantina
4398	TAJA	S	Curralle	55 C 5	26 09	141 54	Charleville	Barcoo
4399	TAKALVAN	S	Cook	9A B 4	24 55	152 16	Bundaberg	Woongarra
4400	TALA	S	Nebine	15 A 8	28 56	147 01	St. George, Cunnamulla	Balonne
4401	TALAROO	N	Einasleigh	61 D 1	18 05	143 50	Georgetown	Etheridge
4402	TALAVERA	S	Elgin	13 A 2	27 14	149 04	Roma	Warroo
4403	TALAWANTA	S	Nebine	29 D 8	28 56	146 48	Cunnamulla	Paroo
4404	TALBOOR	S	Fraser	5 A 3	25 40	153 02	Maryborough	Maryborough
4405	TALDORA	N	Talawanta	77 B 2	18 28	140 13	Burketown	Carpentaria
4406	TALGAI	S	Merivale	3 C 5	28 01	151 42	Toowoomba	Clifton, Rosenthal
4407	TALGIJAH	N	Dagmar	49 D 2	16 29	144 52	Cairns, Cooktown	Mareeba
4408	TALKI	C	Bell	27 A 8	21 59	147 14	Clermont	Belyando
4409	TALLARENHA	C	Beaufort	35 B 1	23 33	146 26	Springure, Barcaldine	Jericho
4410	TALLEBUDGERA	S	Ward	1 B 6	28 10	153 26	Brisbane	Albert, Gold Coast
4411	TALLEYRAND	C	Cumberland	40 A 5	23 07	144 09	Longreach	Longreach

Talundilly - Tebay

No.	PARISH	R. P. Dist.	County	Map Reference	Latitude Deg. Min.	Longitude Deg. Min.	Land Agents District	Local Authority
4412	TALUNDILLY	C	Barcoo	37 B 5	24 33	144 24	Blackall	Isisford
4413	TALWOOD	S	Carnarvon	13 B 6	28 26	149 30	Goondiwindi	Waggamba
4414	TAMBINGEY	S	Nebine	15 A 7	28 40	147 03	St. George	Balonne
4415	TAMBO	C	Tambo	35 A 6	24 52	146 14	Blackall	Tambo
4416	TAMBORINE	S	Ward	1 A 4	27 55	153 09	Brisbane	Albert, Beaudesert
4417	TAMBOURA	C	Uanda	42 A 6	21 26	145 03	Hughenden	Flinders
4418	TAMROOKUM	S	Ward	2 D 5	28 04	152 49	Brisbane	Beaudesert, Boonah
4419	TAMUR	C	Eyre	72 A 4	24 55	138 20	Boulia	Diamantina
4420	TAMWORTH	N	Douglas	59 D 5	21 01	143 41	Hughenden	Flinders
4421	TANBAR	S	Tanbar	55 D 3	25 44	142 17	Charleville	Barcoo
4422	TANCRED	C	Towerhill	42 A 8	21 46	145 05	Hughenden	Flinders
4423	TANDA	N	Warburton	73 D 2	22 19	140 56	Winton	Boulia
4424	TANDAN	S	Clive	4 D 7	28 33	151 00	Inglewood	Inglewood
4425	TANDAWANNA	S	Carnarvon	13 C 6	28 19	149 40	Goondiwindi	Waggamba
4426	TANKERVILLE	N	Maramie	64 C 2	16 25	142 08	Normanton	Carpentaria
4427	TANTITHA	S	Cook	9A B 3	24 52	152 16	Bundaberg	Gooburrum
4428	TAPLIN	N	Chatsworth	75 B 7	21 40	140 01	Cloncurry	Cloncurry
4429	TAPLOW	N	Windsor	73 D 1	22 09	140 40	Cloncurry	Cloncurry
4430	TARA	C	Youranigh	36 A 1	23 44	145 00	Barcaldine	Barcaldine
4431	TARABA	S	Carnarvon	13 C 7	28 34	149 40	Goondiwindi	Waggamba
4432	TARAMPA	S	Churchill	2 C 2	27 29	152 33	Ipswich	Esk, Moreton
4433	TARAWA	C	Glengyle	72 D 4	24 49	139 15	Boulia	Diamantina
4434	TARBARRA	S	Bulloo	52 D 1	27 05	143 57	Charleville	Quilpie
4435	TARBAT	S	Gordon	54 C 8	26 52	143 18	Charleville	Quilpie
4436	TARBRAX	N	Albion	60 D 5	21 05	142 26	Hughenden	Richmond
4437	TARCARARA	S	Haddon	55 A 3	25 39	141 08	Charleville	Barcoo
4438	TAREELA	N	Wilkie Gray	44 A 5	19 16	146 15	Townsville	Dalrymple
4439	TAREWINNABAR	S	Carnarvon	4 A 5	28 04	150 00	Goondiwindi	Waggamba
4440	TARGARIEN	C	Musgrave	57 C 8	23 47	143 35	Longreach	Longreach
4441	TARGINIE	C	Deas Thompson	10 A 3	23 43	151 05	Gladstone	Calliope
4442	TARI	C	Nyama	71 B 3	24 43	140 13	Boulia	Diamantina
4443	TARKO	S	Numalla	31 C 6	28 20	144 35	Cunnamulla	Bulloo, Paroo
4444	TARLEY	NC	Sandringham	72 D 1	24 00	139 12	Boulia	Diamantina
4445	TARLINA	S	Rosebery	72 D 8	25 56	139 29	Charleville	Diamantina
4446	TAROMEO	S	Cavendish	6 A 8	26 49	152 07	Nanango	Esk, Nanango
4447	TARONG	S	Fitzroy	7 D 8	26 47	151 50	Nanango	Nanango
4448	TAROOM	S	Fortescue	16 D 3	25 38	149 51	Taroom	Taroom
4449	TAROURA	S	Humeburn	30 A 2	27 17	145 12	Cunnamulla	Paroo, Quilpie
4450	TARAMBA	C	Dawson	11 A 7	24 39	150 14	Rockhampton	Banana
4451	TARRANGELLA	S	Burrandilla	32 A 6	26 19	146 00	Charleville	Murweh
4452	TARRANT	N	Porchester	79 A 7	17 29	139 29	Burketown	Burke
4453	TARRARA	S	Bowen	7 C 2	25 27	151 37	Gayndah	Gayndah
4454	TARREGOWNA	S	Burarie	52 A 3	27 38	142 33	Cunnamulla	Bulloo
4455	TARRINA	S	Glanworth	33 D 2	25 18	146 01	Blackall	Tambo
4456	TARRONI	N	Clarke	45 A 4	18 58	145 08	Ingham	Dalrymple
4457	TARTHA	S	Pring	4 A 3	27 39	150 13	Dalby	Tara
4458	TARTULLA	S	Cogoon	14 B 2	27 23	148 29	Roma	Warroo
4459	TATALA	S	Cassillis	29 D 3	27 42	146 43	Cunnamulla	Paroo
4460	TATE	S	Mungallala	15 A 6	28 21	147 02	St. George	Balonne
4461	TATTON	N	Marga	63 A 4	16 52	142 42	Normanton	Mareeba
4462	TAU	S	Carruthers	53 B 7	28 29	141 34	Cunnamulla	Bulloo
4463	TAUGHBOYNE	S	Bowen	7 C 3	25 33	151 37	Gayndah	Gayndah
4464	TAUNTON	C	Flinders	10 C 6	24 24	151 44	Bundaberg	Miriam Vale
4465	TAURUS	N	Taldora	62 A 6	19 23	141 06	Cloncurry	McKinlay
4466	TAVISTOCK	N	Selwyn	75 B 4	20 57	140 15	Cloncurry	Cloncurry
4467	TAWVALE	N	Herbert	26 C 2	20 24	148 35	Bowen	<del>Proserpine</del> Whitsunday
4468	TAYETO	N	Banks	50 A 5	15 03	145 12	Cooktown	Cook
4469	TAYLOR	S	Churchill	3 D 3	27 31	152 01	Toowoomba	Crows Nest, Gatton, Toowoomba
4470	TCHANNING	S	Bulwer	16 C 7	26 40	149 35	Dalby	Bendemere
4471	TEBAY	N	Wentworth	80 A 5	17 08	138 21	Burketown	Burke



## Teddington - Thomar

No.	PARISH	R. P. Dist.	County	Map Reference	Latitude Deg. Min.	Longitude Deg. Min.	Land Agents District	Local Authority
4472	TEDDINGTON	N	Chatsworth	75 A 6	21 16	139 47	Cloncurry	Cloncurry
4473	TEEBAR	S	Lennox	6 A 3	25 45	152 09	Maryborough	Woocoo
4474	TEEMBURRA	N	Carlisle	26 C 6	21 19	148 37	Mackay	Mirani
4475	TEEMENDAR	N	Parker	80 C 6	17 19	138 59	Burketown	Burke
4476	TEENGULLA	S	Wellington	30 B 5	28 08	145 27	Cunnamulla	Paroo
4477	TEESWATER	S	Cogoon	17 A 8	26 59	148 12	Roma	Warroo
4478	TEEVAR	N	Parker	80 C 4	16 52	138 46	Burketown	Burke
4479	TEGO	S	Nebine	29 C 8	28 47	146 51	Cunnamulla, St. George	Balonne, Paroo
4480	TEGUL	C	Diamantina	71 D 1	24 12	140 58	Jundah	Diamantina
4481	TELEMARK	S	Rawbelle	8 D 2	25 18	150 50	Monto	Eidsvold
4482	TELFMON	N	Douglas	59 D 3	20 43	143 50	Hughenden	Flinders
4483	TELEMON	S	Ward	2 D 6	28 14	152 58	Brisbane	Beautesert
4484	TELFORD	N	Wonomo	78 A 8	19 52	138 16	Burketown	Mt. Isa
4485	TELLEBANG	S	Yarrol	7 A 1	25 03	151 14	Monto	Monto
4486	TEMMUM	N	Gregory	78 D 4	18 57	139 15	Burketown	Burke
4487	TEMPE	N	Norman	79 D 7	17 45	140 51	Normanton	Carpentaria
4488	TEMPLEMORE	N	York	67 A 3	12 45	142 50	Torres	Cook
4489	TEMPLETON	N	Pituri	76 A 5	21 05	138 23	Cloncurry	Boulia, Mt. Isa
4490	TENHAM	S	Thunda	54 A 3	25 33	142 50	Charleville	Barcoo
4491	TENIR	C	Eyre	72 A 4	24 54	138 06	Boulia	Diamantina
4492	TENNAPPERA	S	Wilson	53 C 5	28 00	142 00	Cunnamulla	Bulloo
4493	TENTERDEN	C	Rodney	40 D 6	23 20	144 52	Barcaldine	Barcaldine, Ilfracombe
4494	TENTERFIELD	S	Bentnck	3 D 8	28 53	151 57	Stanthorpe	Stanthorpe
4495	TENTHILL	S	Churchill	2 A 3	27 39	152 14	Ipswich	Gatton
4496	TEREBOOKA	S	Curralie	55 C 7	26 41	142 07	Charleville	Quilpie
4497	TERIAN	C	Glengyle	72 C 5	25 01	138 49	Boulia	Diamantina
4498	TERIWA	C	Sandringham	72 C 1	24 13	138 46	Boulia	Diamantina
4499	TERNALLUM	C	Roper	23 D 4	23 01	148 54	Clermont	Broadsound
4500	TERRACHIE	S	Bulgroo	54 D 6	26 14	143 50	Charleville	Quilpie
4501	TERRIBOAH	C	Malwa	71 B 1	24 05	140 06	Boulia	Diamantina
4502	TERRICA	S	Bentnck	3 B 7	28 32	151 28	Inglewood	Inglewood
4503	TERRICK	CS	Mitchell	36 A 6	24 55	145 02	Blackall	Blackall, Quilpie
4504	TERRICKS	N	Chudleigh	46 A 7	19 39	144 08	Hughenden	Flinders
4505	TERRY	S	Churchill	2 A 3	27 35	152 07	Ipswich, Toowoomba	Gatton
4506	TETLEY	N	Nash	76 A 3	20 42	138 18	Cloncurry	Mt. Isa
4507	TEVIOT	S	Ward	2 D 4	27 54	152 56	Brisbane	Beautesert
4508	TEWANTIN	S	March	6 D 6	26 25	152 59	Gympie	Maroochy, Noosa
4509	TEWINGA	N	Tewinga	77 A 8	19 56	139 51	Cloncurry	Cloncurry, Mt. Isa
4510	TEXAS	S	Clive	3 A 7	28 44	151 06	Inglewood	Inglewood
4511	THALBERG	C	Raglan	11 C 6	24 18	150 41	Rockhampton	Banana
4512	THALIA	N	Albion	59 A 6	21 18	142 52	Hughenden	Richmond
4513	THANYONCE	N	Strathmore	63 A 7	17 33	142 36	Normanton	Mareeba
4514	THARAH	S	Kyabra	54 A 6	26 14	142 42	Charleville	Quilpie
4515	THARGOMINDAH	S	Wellington	52 D 4	27 56	143 45	Cunnamulla	Bulloo
4516	THARGONA	S	Kyrunda	52 C 3	27 36	143 16	Cunnamulla	Bulloo
4517	THARWA	N	Strathleven	65 C 8	15 53	143 26	Cooktown, Normanton	Cook
4518	THARWAN	N	Savannah	62 B 6	19 24	141 43	Hughenden	McKinlay
4519	THERESA	C	Clermont	24 C 4	22 58	147 40	Clermont	Peak Downs
4520	THERUGABAH	S	Pitteroo	52 A 7	28 38	142 50	Cunnamulla	Bulloo
4521	THESSALY	N	Norman	79 D 8	17 49	140 45	Normanton	Carpentaria
4522	THETFORD	N	Wills	73 A 6	23 23	139 46	Boulia	Boulia
4523	THIERS	S	Nickavilla	34 B 8	26 47	144 29	Charleville	Quilpie
4524	THRLESTONE	C	Walker	42 B 7	21 35	145 32	Hughenden	Aramac, Dalrymple, Flinders
4525	THISTLE	S	Glanworth	33 B 2	25 22	145 28	Blackall	Blackall, Tambo
4526	THISTLEBANK	C	Walker	39 A 1	22 09	145 12	Barcaldine, Hughenden	Aramac
4527	THOA	N	Tate	49 B 8	17 59	144 22	Georgetown	Etheridge, Mareeba
4528	THOMAR	C	Warbreccan	56B B 2	24 19	142 59	Jundah	Barcoo

Thomby - Tingulla

No.	PARISH	R. P. Dist.	County	Map Reference	Latitude Deg. Min.	Longitude Deg. Min.	Land Agents District	Local Authority
4529	THOMBY	S	Belmore	14 D 4	27 57	148 53	St. George	Balonne
4530	THOMPSON	N	Dutton	59 D 3	20 40	143 58	Hughenden	Flinders
4531	THORLINDAH	S	Numalla	31 D 8	28 55	144 50	Cunnamulla	Paroo
4532	THORN	S	Churchill	2 C 4	27 52	152 32	Ipswich	Moreton
4533	THORN	S	Lytton	8 D 8	26 55	150 56	Dalby	Wambo
4534	THORNBOROUGH	N	Hodgkinson	48 A 4	16 58	145 05	Cairns	Mareeba
4535	THORNER	N	Piturie	76 B 7	21 46	138 34	Cloncurry	Boulia
4536	THORNHILL	C	Flinders	10 C 7	24 39	151 36	Bundaberg	Miriam Vale
4537	THORNLEIGH	C	Mitchell	37 D 4	24 21	144 59	Blackall	Blackall
4538	THORNTON	S	Churchill	2 B 4	27 48	152 21	Ipswich	Laidley, Moreton
4539	THORNVILLE	C	Cumberland	59 D 8	21 54	143 57	Hughenden	Winton
4540	THOROTON	N	Glenora	61 A 6	19 13	142 41	Hughenden	Normanton Croydon
4541	THOZET	C	Livingstone	11 C 2	23 27	150 41	Rockhampton	Livingstone
4542	THRING	N	York	67 A 4	12 55	142 53	Torres	Cook
4543	THULE	S	Ularunda	29 B 2	27 25	146 27	Cunnamulla	Paroo
4544	THULLOO	S	Titheroo	52 C 7	28 32	143 18	Cunnamulla	Bulloo
4545	THULMA	N	King	65 C 7	15 35	143 17	Normanton	Cook
4546	THUNDA	S	Thunda	54 B 2	25 27	143 02	Charleville	Barcoo
4547	THUNDERBOLT	C	Paluma	39 A 2	22 23	145 09	Barcaldine	Aramac
4548	THURAH	N	King	65 C 8	15 52	143 14	Normanton	Cook
4549	THURGOOM	N	Savannah	62 D 8	19 46	142 15	Hughenden	McKinlay
4550	THURIBA	C	Pakington	11 A 5	23 56	150 00	Rockhampton	Banana
4551	THURLOW	N	York	68 D 5	13 11	142 28	Torres	Cook
4552	THURNBY	CS	Coorajah	34 B 2	25 27	144 18	Blackall	Quilpie
4553	THURRULGOONIA	S	Kungie	30 D 8	28 42	145 53	Cunnamulla	Paroo
4554	THURSLEY	N	Waverley	76 D 7	21 46	139 16	Cloncurry	Boulia, Cloncurry
4555	THURSTAN	N	Maramie	63 A 2	16 28	142 37	Normanton	Carpentaria, Mareeba
4556	THYLUNGRA	S	Bulgroo	54 C 5	26 09	143 35	Charleville	Quilpie
4557	TIAMBY	C	Pelham	11 B 7	24 40	150 28	Rockhampton	Banana
4558	TIARO	S	March	6 C 4	24 45	152 37	Maryborough	Tiaro
4559	TICKALARA	S	Cameron	53 D 8	28 47	142 13	Cunnamulla	Bulloo
4560	TICKENCOTE	S	Bundara	18 C 4	25 59	147 34	Roma	Boorinda
4561	TICKITA	N	Carrandotta	74 C 2	22 18	138 50	Boulia	Boulia
4562	TIDESWELL	N	Merlin	75 D 8	21 55	140 55	Cloncurry	McKinlay
4563	TIDNA	N	Mueller	78 A 3	18 36	138 20	Burketown	Burke
4564	TIERAWOOMBA	C	Wodehouse	25 A 8	21 50	149 00	Mackay	Broadsound, Nebo
4565	TIEREYBOO	S	Bulwer	8 A 8	26 48	150 15	Dalby	Murilla
4566	TIERI	C	Cairns	23 B 4	23 01	148 21	Clermont	Peak Downs, Broadsound
4567	TIFFIN	S	Stanley	1 B 1	27 15	153 13	Brisbane	Brisbane
4568	TIGHE	C	Barcoo	34 A 1	25 01	144 00	Blackall	Barcoo
4569	TIGRIS	S	Carruthers	53 A 7	28 28	141 06	Cunnamulla	Bulloo
4570	TILBOOROO	S	Wellington	30 B 4	27 45	145 19	Cunnamulla	Paroo
4571	TILL	C	Cumberland	43 A 7	21 40	144 04	Hughenden	Flinders
4572	TILPAL	C	Liebig	12 A 6	22 52	150 13	Rockhampton	Livingstone
4573	TILPOO	CS	Monkira	71 D 5	25 05	140 47	Jundah	Diamantina
4574	TILQUIN	S	Belmore	15 C 5	28 05	147 32	St. George	Balonne
4575	TIMBEROO	N	Selwyn	75 B 4	20 49	140 16	Cloncurry	Cloncurry
4576	TIMBOON	S	Bando	30 B 3	27 35	145 31	Cunnamulla	Paroo
4577	TIMOR	N	Porchester	79 A 7	17 43	139 42	Burketown	Burke
4578	TIMORA	N	Oaklands	64 B 8	17 50	141 25	Normanton	Croydon
4579	TIMSAH	N	Cardwell	48 B 8	17 57	145 30	Herberton	Herberton
4580	TINANA	S	March	6 C 3	25 34	152 40	Maryborough	Wocoo, Maryborough
4581	TINAROO	N	Nares	48 B 5	17 04	145 25	Cairns	Atherton, Mareeba
4582	TINCHOO	S	Abbotsford	55 B 7	26 40	141 42	Charleville	Barcoo
4583	TINDEE	S	Maranoa	15 D 2	27 25	147 49	Roma	Boorinda, Warroo
4584	TINDERA	S	Cameron	53 C 6	28 21	141 54	Cunnamulla	Bulloo
4585	TINGALPA	S	Stanley	1 A 3	27 31	153 09	Brisbane	Logan, Brisbane
4586	TINGAN	S	Carnarvon	4 B 6	28 24	150 15	Goondiwindi	Waggamba
4587	TINGULLA	S	Wellington	31 C 5	28 03	144 30	Cunnamulla	Bulloo

## Tingun - Toorookoo

No.	PARISH	R. P. Dist.	County	Map Reference	Latitude Deg. Min.	Longitude Deg. Min.	Land Agents District	Local Authority
4588	TINGUN	S	Waldegrave	17 D 7	26 40	148 58	Roma	Bendemere, Bungil
4589	TINKERBELL	N	Landsborough	77 C 6	19 16	140 18	Cloncurry	Cloncurry
4590	TINNENBURRA	S	Kungie	30 B 8	28 47	145 35	Cunnamulla	Paroo
4591	TINOWON	S	Waldegrave	16 A 8	26 55	149 16	Roma	Bendemere, Warroo
4592	TINPILLA	S	Burarie	53 D 3	27 44	142 19	Cunnamulla	Bulloo
4593	TINTALDRA	N	Gregory	78 D 3	18 45	139 12	Burketown	Burke
4594	TIPPERA	S	Burarie	52 A 4	27 59	142 45	Cunnamulla	Bulloo
4595	TIPTREE	C	Drury	38 B 3	22 39	146 28	Clermont	Belyando
4596	TIRALD	N	Howitt	64 A 4	16 57	141 13	Normanton	Carpentaria
4597	TIREE	C	Uanda	42 A 7	21 37	145 07	Hughenden	Flinders
4598	TIREEN	S	Rawbelle	8 C 1	25 10	150 41	Monto	Eidsvold
4599	TIRGA	S	Humeburn	31 D 2	27 17	144 51	Cunnamulla	Quilpie
4600	TIRIBILKIE	CN	Sandringham	72 C 1	24 03	138 48	Boullia	Diamantina
4601	TIRRABELLA	N	Cardwell	48 B 8	17 49	145 19	Herberton	Herberton
4602	TITCHFIELD	N	Porchester	80 C 8	17 47	139 00	Burketown	Burke
4603	TITHEROO	S	Titheroo	52 B 7	28 41	143 11	Cunnamulla	Bulloo
4604	TITTERSTONE	N	Lynnhurst	46 A 6	19 29	144 11	Georgetown.	Etheridge, Hughenden
4605	TIVERTON	N	Hillalong	26 A 5	21 10	148 10	Mackay	Nebo
4606	TOARKI	S	Westgrove	17 D 5	26 02	148 46	Roma	Bungil
4607	TOBERMORY	S	Norley	52 D 1	27 12	143 41	Charleville	Quilpie
4608	TOBIN	N	Amaroo	74 D 6	23 25	139 15	Boullia	Boullia, Diamantina
4609	TOCAL	C	Ruthven	57 C 8	23 54	143 38	Longreach	Longreach
4610	TOGARA	C	Wooroona	20 C 3	24 04	148 38	Springure	Bauhinia
4611	TOIDI	S	Tomoo	15 C 2	27 27	147 37	Roma	Booringa
4612	TOKO	N	Toko	74 A 4	22 51	138 06	Boullia	Boullia
4613	TOLARNO	N	Wills	73 B 4	22 59	140 11	Boullia	Boullia
4614	TOLEDO	S	Haddon	55 B 2	25 18	141 42	Charleville	Barcoo
4615	TOM	S	Chesterton	18 B 2	25 22	147 22	Charleville	Booringa, Murweh
4616	TOMOO	S	Tomoo	5 B 1	27 08	147 22	Roma	Booringa
4617	TONDARA	N	Salisbury	27 C 1	20 04	147 32	Bowen	Bowen
4618	TONDOON	C	Clinton	10 B 4	23 54	151 17	Gladstone	Gladstone
4619	TONGY	S	Tomoo	15 B 2	27 20	147 18	Roma	Booringa
4620	TONKORO	NC	Mayne	58 D 8	23 58	142 24	Jundah	Barcoo
4621	TOOBUNYAH	S	Gordon	54 B 8	26 51	143 09	Charleville	Quilpie
4622	TOOKABARNOO	S	Wilson	53 B 3	27 43	141 42	Cunnamulla	Bulloo
4623	TOOKEE	N	Undilla	78 D 6	19 23	139 07	Burketown	Mt. Isa
4624	TOOLARA	S	March	6 D 4	25 58	152 57	Gympie	Widgee
4625	TOOLGARA	S	Humeburn	30 A 3	27 32	144 59	Cunnamulla	Paroo
4626	TOOLMARREE	S	Burenda	32 A 2	25 16	146 13	Blackall, Charleville	Murweh, Tambo
4627	TOOLONGA	S	Bando	29 A 4	27 49	146 02	Cunnamulla	Paroo
4628	TOOLOOA	C	Clinton	10 B 4	23 57	151 16	Gladstone	Calliope, Gladstone
4629	TOOLOOMBAH	C	Murchison	22 C 3	22 42	149 36	Rockhampton	Livingstone
4630	TOOLOOMBILLA	S	Bundara	17 A 4	25 51	148 09	Roma	Booringa
4631	TOOLOONGRA	C	Beaufort	38 A 4	22 51	146 07	Clermont	Jericho
4632	TOOMBA	N	Dalrymple	45 C 8	19 59	145 38	Charters Towers	Dalrymple
4633	TOOMBILLA	S	Pring	4 B 3	27 33	150 30	Dalby	Tara
4634	TOOMBUL	S	Stanley	1 A 2	27 24	153 06	Brisbane	Brisbane
4635	TOOMOON	N	Waverley	76 B 7	21 39	138 43	Cloncurry	Boullia
4636	TOOMPINE	S	Bulloo	31 B 2	27 19	144 24	Charleville, Cunnamulla	Quilpie
4637	TOONDAHRA	S	Mackenzie	7 B 4	25 56	151 26	Gayndah	Mundubbera
4638	TOONGIE	N	Talsawanta	77 C 2	18 19	140 16	Burketown	Carpentaria
4639	TOONGOORA	N	Wondoola	77 C 3	18 46	140 26	Normanton	Carpentaria
4640	TOONKA	S	Durrie	71 B 8	25 55	140 14	Charleville	Diamantina
4641	TOORAH	N	Undilla	78 D 6	19 26	139 17	Burketown	Mt. Isa
4642	TOORAK	N	Toorak	60 C 6	21 20	142 00	Hughenden	McKinlay
4643	TOORBUL	S	Canning	1 A 1	27 05	153 05	Brisbane	Caboolture
4644	TOOROOKOO	C	Towerhill	40 C 1	22 09	144 38	Hughenden	Flinders

Toorpa - Tryeta

No.	PARISH	R. F. Dist.	County	Map Reference	Latitude Deg. Min.	Longitude Deg. Min.	Land Agents District	Local Authority
4645	TOORPA	S	Conbar	52 B 2	27 31	143 04	Cunnamulla	Bulloo
4646	TOOTH	S	Aubigny	3 C 4	27 53	151 49	Toowoomba	Clifton
4647	TOOTHERANG	S	Belmore	15 D 6	28 30	147 53	St. George	Balonne
4648	TOOWACKA	S	Kyabra	54 A 5	26 05	142 48	Charleville	Quilpie
4649	TOOWOOMBA	S	Aubigny	3 D 2	27 29	151 56	Toowoomba	Crows Nest, Jondaryan, Rosalie, Toowoomba
4650	TOPHAM	CN	Vergemont	56B B 1	24 01	142 56	Longreach	Barcoo
4651	TOPRAIN	C	Wooroona	20 C 3	24 04	148 49	Springsure	Bahinia
4652	TOPSY	N	Canobie	77 D 6	19 29	140 43	Cloncurry	Cloncurry
4653	TORC	N	Rosebrook	58 C 6	23 20	142 07	Winton	Winton
4654	TORILLA	C	Palmerston	12 A 4	22 22	150 02	Rockhampton	Livingstone
4655	TORQUAY	N	Richmond	59 C 3	20 37	143 33	Hughenden	Flinders, Richmond
4656	TORRENS	C	Walker	42 A 7	21 34	145 17	Hughenden	Flinders
4657	TORRY	N	Elderslie	58 D 2	22 27	142 18	Winton	Winton
4658	TOTNES	C	Portland	37 B 1	23 44	144 30	Longreach	Ilfacombe
4659	TOTTENHAM	C	Flinders	10 D 7	24 36	151 59	Bundaberg	Gooburrum, Miriam Vale
4660	TOUCHSTONE	N	Buller	78 C 1	18 02	139 07	Burketown	Burke
4661	TOURO	S	Kyabra	54 B 5	26 01	143 11	Charleville	Quilpie
4662	TOUSSAINT	N	Nash	76 B 3	20 33	138 45	Cloncurry	Mt. Isa
4663	TOWAN	S	Tanbar	55 C 3	25 45	142 08	Charleville	Barcoo
4664	TOWERAN	S	Bowen	10 C 7	24 42	151 41	Bundaberg	Kolan, Miriam Vale
4665	TOWER HILL	C	Tower Hill	40 C 1	22 02	144 38	Hughenden	Flinders
4666	TOWNLEY	N	Victor	61 C 3	18 44	143 24	Georgetown	Etheridge
4667	TOWNSHEND	C	Palmerston	12 B 4	22 16	150 21	Rockhampton	Livingstone
4668	TOWNSON	S	Churchill	2 B 4	27 54	152 22	Ipswich	Laidley
4669	TOWRAH	C	Warbreccan	56B B 3	24 36	143 04	Jundah	Barcoo
4670	TOWRY	N	Gunnawarra	46 D 2	18 24	144 58	Herberton	Herberton
4671	TOWTOWRI	S	Belmore	15 D 4	27 56	147 57	St. George	Balonne
4672	TOZER	C	Mowarra	56A D 3	24 42	142 17	Jundah	Barcoo
4673	TRAFALGAR	N	Davenport	42 D 3	20 30	145 57	Charters Towers	Dalrymple
4674	TRAGOON	N	Tate	46 A 2	18 20	144 11	Georgetown	Etheridge
4675	TRALEE	C	Tambo	35 A 5	24 36	146 05	Blackall	Tambo
4676	TRAMORE	N	Buckingham	74 D 1	22 10	139 18	Cloncurry	Boulia
4677	TRAVESTON	S	March	6 C 6	26 18	152 44	Gympie	Noosa, Widgee
4678	TRAWALLA	C	Mowarra	56B A 4	24 53	142 31	Jundah	Barcoo
4679	TREBONNE	N	Cardwell	44 A 3	18 43	146 12	Ingham	Hinchinbrook
4680	TREGASKIS	N	O'Connell	45 B 5	19 14	145 27	Charters Towers	Dalrymple
4681	TREGONING	S	Kennedy	18 A 7	26 42	147 07	Roma	Murweh
4682	TREGOORA	N	Dagmar	49 C 3	16 31	144 31	Cooktown	Mareeba
4683	TRENT	S	Tomoo	15 A 3	27 40	147 15	Roma, St. George	Booringa
4684	TRENTON	N	Fielding	62 D 5	19 11	142 17	Hughenden	Carpentaria, Croydon
4685	TRESSWELL	C	Plantagenet	21 B 3	24 14	147 30	Springsure	Emerald
4686	TREVETHAN	S	Rawbelle	8 C 1	25 05	150 39	Monto	Eidsvold, Monto
4687	TREVOR	N	York	67 A 4	12 56	142 39	Torres	Cook
4688	TRIANGLE	CS	Currawilla	55 B 1	25 09	141 36	Jundah	Barcoo
4689	TRIANON	N	Sturt	74 B 7	23 43	138 35	Boulia	Diamantina
4690	TRIBULATION	N	Solander	48 B 1	16 00	145 22	Cooktown	Douglas
4691	TRIBUNE	N	Dunbar	66 C 8	15 48	142 08	Normanton	Carpentaria
4692	TRINIDAD	S	Waldegrave	17 D 8	26 51	148 50	Roma	Bungil
4693	TRINITY	N	Nares	48 D 4	16 58	145 50	Cairns	Mulgrave
4694	TRIODIA	C	Musgrave	57 B 5	23 10	143 11	Longreach	Longreach
4695	TRIPERA	N	Victor	61 C 5	19 10	143 25	Georgetown	Etheridge
4696	TRIPOLI	S	Conbar	52 B 3	27 41	143 05	Cunnamulla	Bulloo
4697	TROLLOPE	N	Sidmouth	67 C 8	13 51	143 31	Cooktown	Cook
4698	TROTTER	C	Vergemont	56B B 1	24 00	143 09	Longreach	Longreach
4699	TROUTBECK	N	Wentworth	80 B 4	16 50	138 35	Burketown	Burke
4700	TRURO	N	Burdekin	44 B 8	19 50	146 17	Charters Towers	Dalrymple
4701	TRYETA	C	Warbreccan	56B A 4	24 57	142 43	Jundah	Barcoo

No.	PARISH	R. P. Dist.	County	Map Reference	Latitude Deg. Min.	Longitude Deg. Min.	Land Agents District	Local Authority
4702	TRYPHINIA	C	Humboldt	19 B 1	23 33	149 24	Rockhampton	Duarings
4703	TUALTA	S	Carruthers	53 A 8	28 55	141 06	Cunnamulla	Bulloo
4704	TUBILGA	C	Euriaye	71 A 1	24 14	139 52	Boulia	Diamantina
4705	TUCHEKOI	S	March	6 D 6	26 25	152 49	Gympie	Maroochy, Noosa, Widgee
4706	TUCKERANG	S	Lytton	8 D 8	26 48	151 00	Dalby	Wambo
4707	TUDOR	S	Haddon	55 B 2	25 31	141 38	Charleville	Barcoo
4708	TUEN	S	Kungie	30 C 6	28 29	145 42	Cunnamulla	Paroo
4709	TUFTON	N	Coen	68 D 8	13 50	142 18	Normanton	Cook
4710	TUKUL	N	Cootah	66 D 8	15 50	142 19	Normanton	Carpentaria
4711	TUKUM	N	Gregory	78 D 5	19 09	139 19	Burketown	Burke, Mt. Isa
4712	TULA	S	Kyabra	54 B 4	25 55	142 54	Charleville	Quilpie
4713	TULGA	C	Musgrave	57 C 8	23 48	143 16	Longreach	Longreach
4714	TULLAH	N	Chelmsford	49 D 1	16 11	144 47	Cooktown	Cook
4715	TULLETULA	C	Eyre	72 A 3	24 33	138 08	Boulia	Diamantina
4716	TULLIEGORIM	N	Murray	41 D 3	20 29	146 51	Charters Towers	Dalrymple
4717	TULLOCH	S	Waldegrave	17 A 7	26 39	148 12	Roma	Booringa
4718	TULLUNDUNNA	S	Kennedy	18 C 8	26 48	147 39	Roma	Booringa
4719	TULLY	S	Lytton	7 A 8	26 55	151 02	Dalby	Wambo
4720	TULUMI	S	Durrie	71 B 7	25 35	140 12	Boulia, Charleville	Diamantina
4721	TUMBAR	C	Mexico	35 B 3	24 05	146 19	Blackall	Jericho
4722	TUMMAVILLE	S	Merivale	3 B 4	27 59	151 29	Toowoomba	Millmerran
4723	TUNA	S	Windula	54 A 7	26 36	142 48	Charleville	Quilpie
4724	TUNGA	S	Wyara	31 A 6	28 18	144 07	Cunnamulla	Bulloo
4725	TUNGABERRY	N	Landsborough	77 B 4	18 56	140 14	Burketown	Carpentaria
4726	TUNGIN	N	Mosman	51 A 7	15 38	144 12	Cooktown	Cook
4727	TUNION	N	Carpentaria	79 B 8	17 59	140 12	Normanton, Burketown	Carpentaria
4728	TUNIS	S	Conbar	52 C 2	27 24	143 17	Cunnamulla	Bulloo
4729	TUPIA	N	Banks	50 A 5	15 02	145 03	Cooktown	Cook
4730	TUPPAL	N	O'Connell	45 B 5	19 07	145 26	Ingham	Dalrymple
4731	TURA	N	Diamantina	58 A 8	23 54	141 01	Winton	Diamantina
4732	TURABUL	N	Binburie	58 A 7	23 38	141 07	Winton	Diamantina
4733	TURBAI	N	Wokingham	59 A 8	21 45	142 32	Winton	Winton
4734	TUREEN	S	Fitzroy	7 C 8	26 50	151 40	Nanango	Nanango
4735	TURKEY	N	Philp	45 A 8	19 49	145 02	Charters Towers	Dalrymple
4736	TURRETS	N	Philp	46 B 8	19 49	144 29	Charters Towers	Dalrymple
4737	TURWAI	C	Nyama	71 B 2	24 31	140 05	Boulia	Diamantina
4738	TUTAH	CN	Albany	41 A 7	21 36	146 11	Charters Towers, Clermont	Belyando, Dalrymple
4739	TUTURIN	CS	Bauhinia	19 C 6	24 53	149 32	Taroom	Taroom
4740	TWANGINNA	S	Tanbar	55 C 5	26 02	142 08	Charleville	Barcoo, Quilpie
4741	TWIN HILLS	C	Bell	27 A 8	21 56	147 03	Clermont	Belyando
4742	TWYNFORD	N	Windsor	73 B 2	22 24	140 07	Boulia, Cloncurry	Boulia
4743	TWYNHOLM	N	Toko	74 A 5	23 03	138 21	Boulia	Boulia
4744	TYANGRA	S	Kyrunda	52 C 4	27 58	143 35	Cunnamulla	Bulloo
4745	TYCHO	N	Brahe	76 B 2	20 19	138 46	Cloncurry	Mt. Isa
4746	TYE	N	Copperfield	46 B 4	18 54	144 20	Georgetown	Etheridge
4747	TYGARRA	S	Kyrunda	52 C 4	27 53	143 27	Cunnamulla	Bulloo
4748	TYLDEN	C	Youranigh	37 C 2	23 50	144 44	Longreach	Ilfracombe
4749	TYRCONNEL	S	Dublin	18 C 6	26 24	147 33	Roma	Booringa
4750	TYRONE	N	Amaroo	74 C 7	23 36	138 53	Boulia	Diamantina
4751	TYSON	N	Cardwell	45 D 1	18 03	145 53	Innisfail	Cardwell
4752	TYUM	N	Gregory	78 B 4	18 51	138 39	Burketown	Burke, Mt. Isa

## U

4753	UANDA	C	Uanda	43 D 7	21 41	144 56	Hughenden	Flinders
4754	UFFINGTON	N	Marga	64 D 3	16 40	142 22	Normanton	Carpentaria
4755	UGA	N	Copperfield	46 C 4	18 54	144 31	Georgetown	Etheridge
4756	UHR	S	Belmore	15 C 5	28 06	147 43	St. George	Balonne

## Uhrstown - Vena

No.	PARISH	R. P. Dist.	County	Map Reference	Latitude Deg. Min.	Longitude Deg. Min.	Land Agents District	Local Authority
4757	UHRSTOWN	N	Chelmsford	49 C 1	16 09	144 34	Cooktown	Cook
4758	UKALUNDA	N	Sellheim	27 A 4	20 55	147 12	Bowen	Bowen
4759	UKIN	N	Warner	65 B 6	15 22	143 03	Normanton	Cook
4760	UKO	C	Farrar	56A C 1	24 06	142 05	Jundah	Barcoo, Diamantina
4761	ULARUNDA	S	Ularunda	32 D 8	26 51	146 56	Roma	Murweh
4762	ULA ULA	S	Carnarvon	13 C 4	27 57	149 33	Goondiwindi	Tara
4763	ULCANBAH	C	Albany	39 D 1	21 59	145 53	Clermont	Dalrymple
4764	ULIRRAH	S	March	6 D 4	25 55	152 50	Gympie	Tiaro, Widgee
4765	ULLIN	C	Uanda	42 A 5	21 12	145 10	Hughenden	Flinders
4766	ULLOOMUNTA	S	Windula	54 B 8	26 54	142 55	Charleville	Quilpie
4767	ULOGIE	C	Raglan	11 B 4	23 55	150 29	Rockhampton	Banana
4768	ULTIMO	C	Deas Thompson	11 C 3	23 43	150 36	Rockhampton	Fitzroy
4769	ULVA	CN	Walker	42 B 6	21 23	145 16	Charters Towers, Hughenden	Flinders, Dalrymple
4770	UMAGA	N	Torres	69 D 2	9 45	143 14	Torres	Torres
4771	UMBERCOLLIE	S	Carnarvon	4 A 6	28 20	150 05	Goondiwindi	Waggamba
4772	UMBERILL	S	Dublin	18 B 5	26 12	147 28	Roma	Booringa
4773	UNDERCLIFF	C	Killarney	25 A 8	21 51	149 12	Mackay	Broadsound
4774	UNDILLA	N	Undilla	78 B 7	19 33	138 41	Burketown	Mt. Isa
4775	UNDULLAH	S	Stanley	2 D 4	27 49	152 53	Brisbane	Beaudesert
4776	UNGABILLA	S	Elgin	13 B 2	27 25	149 23	Roma	Warroo
4777	UNGI	N	Hann	65 C 3	14 42	143 20	Cooktown, Normanton	Cook
4778	UNGO	C	Mitchell	37 B 6	24 43	144 23	Blackall	Isisford
4779	UPSTART	N	Salisbury	28B C 4	19 47	147 35	Bowen, Townsville	Bowen Burdekin
4780	UPTON	C	Towerhill	43 C 8	21 53	144 36	Hughenden	Flinders
4781	URAGA	N	Tate	46 B 1	18 07	144 20	Georgetown	Etheridge
4782	URALLA	N	Oondooroo	57 B 1	22 02	143 06	Winton	Winton
4783	URANDANGI	N	Piturié	76 A 7	21 39	138 24	Cloncurry	Bouliá
4784	URANGAN	S	March	6 D 2	25 20	152 52	Maryborough	Hervey Bay
4785	URANIA	N	Albion	60 D 7	21 34	142 22	Hughenden	Richmond
4786	URANILLA	S	Pring	4 B 4	27 52	150 30	Goondiwindi	Waggamba
4787	URANNA	C	Buckland	21 C 3	24 09	147 47	Springsure	Bauhinia
4788	URARA	N	Norman	62 A 1	18 01	141 18	Normanton	Carpentaria
4789	URBANA	N	Binburie	58 B 6	23 20	141 32	Winton	Winton
4790	URIMBIN	S	Wyara	52 D 6	28 16	143 46	Cunnamulla	Bulloo
4791	URMO	N	Hann	65 C 2	14 26	143 33	Cooktown	Cook
4792	URQUHART	N	Pera	68 C 4	12 46	141 50	Torres	Cook, Aurukun
4793	UXBRIDGE	C	Flinders	10 D 6	24 19	151 53	Bundaberg, Gladstone	Miriam Vale
V								
4794	VACY	C	Barcoo	37 A 6	24 56	144 09	Blackall	Isisford
4795	VALERIEN	C	Sturt	72 B 1	24 05	138 36	Bouliá	Diamantina
4796	VALETTA	SC	Nive	35 C 6	24 59	146 36	Blackall	Murweh, Tambo
4797	VALKYRIE	C	Killarney	26 C 8	21 58	148 39	Mackay	Broadsound, Nebo
4798	VANDYKE	N	Chelmsford	49 A 2	16 24	144 07	Cooktown	Mareeba
4799	VANE	N	Maramie	66 D 8	15 56	142 11	Normanton	Carpentaria
4800	VANGUARD	N	Diamantina	58 B 8	23 49	141 36	Winton	Diamantina
4801	VANNECK	N	Burdekin	44 B 7	19 42	146 28	Charters Towers, Townsville	Dalrymple, Thuringowa
4802	VANNEN	C	Mexico	35 A 3	24 03	146 07	Blackall	Blackall, Jericho
4803	VANROOK	N	Franklin	64 C 5	16 59	141 51	Normanton	Carpentaria
4804	VARAVILLE	N	Burke	77 A 2	18 20	139 48	Burketown	Burke
4805	VARDON	N	Archer	67 A 7	13 30	142 42	Torres	Cook
4806	VARNA	S	McKinlay	34 D 5	26 04	145 01	Charleville	Quilpie
4807	VELICY	N	Sturt	74 A 5	23 12	138 21	Bouliá	Bouliá
4808	VELLUM	NC	Manuka	59 C 7	21 29	143 34	Hughenden	Flinders
4809	VENA	N	Norman	62 A 1	18 07	141 12	Normanton	Carpentaria, Croydon

No.	PARISH	R. P. Dist. County	Map Reference	Latitude Deg. Min.	Longitude Deg. Min.	Land Agents District	Local Authority
4810	VENETIA	N O'Connell	45 B 6	19 19	145 17	Charters Towers	Dalrymple
4811	VENTRIS	N Kendall	68 B 8	13 48	141 37	Normanton	Aurukun
4812	VERBENA	N Sellheim	27 B 6	21 30	147 27	Clermont	Bowen
4813	VERDON	N Brighton	58 B 4	23 01	141 26	Winton	Winton
4814	VERMONT	C Cairns	23 B 2	22 22	148 24	Clermont	Broadsound
4815	VERNON	S March	6 C 2	25 20	152 43	Maryborough	Waco, Hervey Bay
4816	VERULAM	N Maramie	64 D 2	16 26	142 17	Normanton	Carpentaria
4817	VESEY	N Marga	63 A 5	17 04	142 30	Normanton	Carpentaria, Mareeba
4818	VESTA	C Consuelo	20 C 5	24 38	148 38	Springsure	Bauhinia
4819	VESUVIUS	N Iffley	77 D 4	18 49	140 48	Cloncurry	Carpentaria
4820	VICENZA	C Dickson	24 C 1	22 06	147 31	Clermont	Belyando
4821	VICKERY	S Derby	4 C 2	27 21	150 35	Dalby	Tara
4822	VICTOR	N Victor	61 B 4	18 55	143 13	Georgetown	Etheridge
4823	VICTORY	N Solander	48 B 2	16 30	145 21	Cairns	Douglas
4824	VIGNOLES	S Derby	4 D 4	27 50	150 50	Toowoomba	Millmerran
4825	VILLAFRANCA	C Dickson	24 C 1	22 14	147 46	Clermont	Belyando
4826	VILLIERS	N Archer	67 A 7	13 39	142 32	Normanton	Cook
4827	VINCENT	N Dalrymple	42 D 1	20 06	145 51	Charters Towers	Dalrymple
4828	VINDEX	NC Ayrshire	57 C 3	22 37	143 20	Winton	Winton
4829	VINE	CN Albany	41 C 6	21 29	146 46	Clermont	Dalrymple
4830	VIOLET	N Oondooroo	57 C 2	22 16	143 28	Winton	Winton
4831	VIRGINIA	N Sandringham	74 C 7	23 43	139 02	Boulia	Diamantina
4832	VIVIAN	N Beaconsfield	60 A 4	20 48	141 07	Cloncurry	McKinlay
4833	VOSS	N Woolgar	61 B 8	19 51	143 05	Hughenden	Richmond
4834	VRILYA	N Jardine	69 B 6	11 23	142 12	Torres	Cook
W							
4835	WAAR WAAR	S Derby	4 C 3	27 37	150 43	Toowoomba	Millmerran, Tara
4836	WADALLAH	C Palmerston	12 A 5	22 33	150 15	Rockhampton	Livingstone
4837	WADHAM	N Buller	78 C 2	18 27	138 55	Burketown	Burke
4838	WADYANG	S Abbotsford	55 B 7	26 31	141 38	Charleville	Barcoo
4839	WAFER	C Humboldt	19 A 1	23 44	149 14	Rockhampton	Duarlinga
4840	WAGAILY	S Belmore	14 C 4	27 59	148 34	St. George	Balonne
4841	WAGGABA	S Derby	4 C 3	27 42	150 43	Toowoomba	Millmerran, Tara
4842	WAGGAH	S Durrie	71 B 7	25 34	139 58	Boulia	Diamantina
4843	WAGGALL	N Yagoonya	64 C 1	16 03	141 57	Normanton	Carpentaria
4844	WAGNER	S McKinlay	33 A 4	25 55	145 04	Charleville	Quilpie
4845	WAGOO	S Cogoona	14 C 3	27 43	148 39	St. George	Balonne, Warroo
4846	WAHOON	N Glenora	61 B 4	18 54	143 00	Normanton	Croydon
4847	WAIKER	N Hamilton	73 D 4	23 00	140 52	Winton	Boulia, Winton
4848	WAIORA	N Manuka	59 B 8	21 42	143 05	Hughenden, Winton	Winton
4849	WAIRUNA	N Wairuna	45 B 2	18 26	145 23	Herberton	Herberton
4850	WAITAN	N Woolgar	61 B 7	19 30	143 00	Hughenden	Croydon
4851	WAKOOKA	N Melville	51 C 3	14 34	144 32	Cooktown	Cook
4852	WALAYAH	N Toko	74 A 2	22 27	138 17	Boulia	Boulia
4853	WALDEGRAVE	S Waldegrave	17 C 7	26 38	148 40	Roma	Bungil
4854	WALFORD	N Nicholson	80 D 8	17 49	138 29	Burketown	Burke
4855	WALGA	C Glengyle	71 A 2	24 34	139 34	Boulia	Diamantina
4856	WALHALLOW	S Waldegrave	17 B 5	26 11	148 19	Roma	Boorlinga
4857	WALKER	N Douglas	59 C 4	20 49	143 39	Hughenden	Flinders
4858	WALKWALO	N Wonomo	78 B 8	19 52	138 33	Burketown	Mt. Isa
4859	WALLA	S Bowen	7 D 1	25 06	151 56	Bundaberg	Kolan
4860	WALLABELLA	S Waldegrave	16 A 8	26 48	149 19	Roma	Bendemere, Warroo
4861	WALLACE	C Dickson	24 D 2	22 26	147 57	Clermont	Belyando
4862	WALLAL	S Ross	32 A 7	26 38	146 13	Charleville	Murweh
4863	WALLAM	S Kennedy	18 C 8	26 58	147 46	Roma	Boorlinga, Warroo
4864	WALLAN	S Bulwer	8 A 7	26 37	150 05	Dalby	Murilla

Wallanba - Warriegun

No.	PARISH	R. P. Dist.	County	Map Reference	Latitude Deg. Min.	Longitude Deg. Min.	Land Agents District	Local Authority
4865	WALLANBA	S	Pring	13 D 4	27 47	149 52	Dalby	Tara
4866	WALLANBAH	C	Grosvenor	26 A 8	21 47	148 10	Mackay	Nebo, Belyando
4867	WALLAROO	C	Denison	21 D 3	24 03	147 50	Springure	Bauhinia
4868	WALLBURY	C	Kimberley	19 C 1	23 35	149 38	Rockhampton	Duaringa
4869	WALLIEBUM	S	March	6 C 2	25 26	152 44	Maryborough	Hervey Bay, <del>Wambo</del>
4870	WALLIMY	CS	Currawilla	55 A 1	25 06	141 13	Jundah	Barcoo
4871	WALLINGA	CN	Eurinye	71 A 1	24 03	139 40	Boulia	Diamantina
4872	WALLOON	S	Churchill	2 C 3	27 35	152 36	Ipswich	Esk, Moreton
4873	WALLOON	C	Dawson	11 A 8	24 57	150 08	Rockhampton, Theodore	Banana
4874	WALLUMBILLA	S	Waldegrave	16 A 7	26 35	149 10	Roma	Bendemere, Bungil
4875	WALNAH	N	Landsborough	77 B 4	18 55	140 05	Burketown	Carpentaria
4876	WALO	N	Wonomo	76 B 2	20 16	138 28	Cloncurry	Mt. Isa
4877	WALSH	S	Cook	6 C 2	25 16	152 36	Maryborough	<del>Wambo</del> Hervey Bay
4878	WALTER	N	Binburie	58 B 7	23 31	141 36	Winton	Winton
4879	WALTHO	C	Farrar	56B A 2	24 22	142 31	Jundah	Barcoo
4880	WALTON	C	Humboldt	19 A 1	23 33	149 12	Rockhampton	Duaringa
4881	WALWA	N	Gregory	78 D 4	18 55	139 07	Burketown	Burke, Mt. Isa
4882	WAMBIANA	N	Davenport	41 A 3	20 35	146 06	Charters Towers	Dalrymple
4883	WAMBO	S	Rogers	8 B 8	26 53	150 30	Dalby	Chinchilla
4884	WAMBROOK	C	Wodehouse	26 D 7	21 38	148 50	Mackay	Nebo
4885	WANALANGO	C	Albany	41 C 7	21 39	146 44	Clermont	Belyando, Dalrymple
4886	WANDIBINGIE	S	Belmore	13 A 7	28 34	149 08	Goondiwindi	Waggamba
4887	WANDILLA	N	Hann	65 D 4	14 48	143 52	Cooktown	Cook
4888	WANDO	N	Philp	46 D 7	19 44	144 54	Charters Towers	Dalrymple
4889	WANDOAN	S	Fortescue	16 D 5	26 08	150 00	Taroom	Taroom
4890	WANDSWORTH	C	Cheviot	54 D 1	25 02	143 48	Blackall	Barcoo
4891	WANGABY	S	Rogers	13 C 2	27 25	149 45	Dalby	Tara
4892	WANGAMURRA	S	Titheroo	52 C 7	28 34	143 28	Cunnamulla	Bulloo
4893	WANGANELLA	C	Currawilla	71 D 4	24 55	140 57	Jundah	Barcoo
4894	WANGELLA	C	Youranigh	36 A 2	23 51	145 14	Barcaldine	Barcaldine
4895	WANGUM	N	Malwa	73 C 7	23 35	140 30	Boulia	Diamantina
4896	WANGUNDA	N	Gregory	78 C 4	18 53	138 50	Burketown	Burke, Mt. Isa
4897	WANILAR	N	Wondoola	77 C 3	18 39	140 36	Normanton	Carpentaria
4898	WANKA	S	Pitteroo	53 D 8	28 57	142 15	Cunnamulla	Bulloo
4899	WANNA	S	Norley	31 B 3	27 31	144 23	Cunnamulla	Quilpie
4900	WANSEFELL	N	Wentworth	80 A 6	17 23	138 07	Burketown	Burke
4901	WANTA	S	Tanbar	54 A 4	25 45	142 31	Charleville	Quilpie
4902	WANTATA	S	Durrie	71 C 6	25 25	140 19	Boulia	Diamantina
4903	WARANG	N	Wongalee	43 D 2	20 26	144 53	Hughenden	Flinders
4904	WARARBA	S	Canning	2 D 1	27 03	152 51	Brisbane	Caboolture
4905	WARATAH	C	Wooroona	19 A 3	24 03	149 13	Rockhampton	Duaringa
4906	WARBRECCAN	C	Warbreccan	54 A 1	24 59	142 53	Jundah	Barcoo
4907	WARBURTON	N	Warburton	58 A 2	22 14	141 03	Cloncurry, Winton	Boulia, Cloncurry
4908	WARENDA	N	Warburton	73 C 3	22 37	140 34	Boulia	Boulia
4909	WARETHILKA	N	Dunbar	66 C 7	15 39	141 49	Normanton	Carpentaria
4910	WARIANNA	N	Douglas	43 A 5	21 08	144 01	Hughenden	Flinders
4911	WARINGA	S	Boondooma	7 B 5	26 06	151 21	Nanango	Mundubbera, Wondai
4912	WARKON	S	Waldegrave	16 B 8	26 59	149 26	Roma	Warroo
4913	WARNAMBOOL	C	Fermoy	57 A 4	22 50	142 47	Winton	Winton
4914	WARNER	S	Stanley	2 D 2	27 19	152 57	Brisbane	Pine Rivers
4915	WARNOAH	C	Bauhinia	19 D 5	24 48	149 58	Rockhampton	Banana
4916	WAROONGA	S	Dublin	17 A 5	26 14	148 07	Roma	Booringa
4917	WARRAH	S	Lennox	6 B 2	25 25	152 29	Maryborough	<del>Wambo</del> Hervey Bay
4918	WARRALDA	CN	Fermoy	57 A 4	22 55	142 40	Winton	Winton
4919	WARRANNA	S	Newcastle	8 B 5	26 01	150 24	Dalby	Chinchilla
4920	WARRARA	N	Taldora	62 A 7	19 40	141 14	Cloncurry	McKinlay
4921	WARRAWANNA	S	Burarie	53 D 3	27 35	142 18	Cunnamulla	Bulloo
4922	WARRENNE	N	Brighton	58 B 3	22 38	141 30	Winton	Winton
4923	WARRIEGUN	N	Saxby	60 C 2	20 19	142 00	Hughenden	McKinlay



## Warril - Werribee

No.	PARISH	R. P. Dist.	County	Map Reference	Latitude Deg. Min.	Longitude Deg. Min.	Land Agents District	Local Authority
4924	WARRIL	S	Burrandilla	33 D 6	26 14	145 48	Charleville	Murweh
4925	WARRINILLA	C	Consuelo	20 C 6	24 52	148 37	Springsure	Bauhinia
4926	WARRO	C	Flinders	10 C 7	24 33	151 44	Bundaberg	Miriam Vale
4927	WARROO	S	Bentinck	3 B 7	28 37	151 27	Inglewood	Inglewood
4928	WARUM	N	Hamilton	73 D 4	22 51	140 45	Boulia, Winton	Boulia
4929	WARUMBUL	S	Ularunda	29 C 1	27 07	146 36	Charleville	Murweh
4930	WARWICK	S	Merivale	3 D 5	28 12	152 00	Toowoomba	Allora, Glengallan, Rosenthal, Warwick
4931	WASHINGTON	NC	Ayrshire	57 A 3	22 41	142 50	Winton	Winton
4932	WATANGAY	N	Dagmar	49 D 4	16 47	144 56	Cairns	Mareeba
4933	WATCHA	N	Melville	51 B 4	14 44	144 16	Cooktown	Cook
4934	WATERANGA	S	Bowen	7 D 2	25 23	151 50	Gayndah	Biggenden
4935	WATERLOO	N	Lamington	62 C 2	18 24	141 55	Normanton	Croydon
4936	WATERTON	S	Labouchere	16 D 2	25 21	149 54	Taroom	Taroom
4937	WATerview	N	Cardwell	44 A 4	18 54	146 11	Ingham, Townsville	Hinchinbrook, Thuringowa
4938	WATHOPA	S	Wyara	52 D 6	28 26	143 57	Cunnamulla	Bulloo
4939	WATHUMBA	S	Fraser	9B B 4	25 00	153 19	Maryborough	Hervey Bay
4940	WATSON	S	Abbotsford	55 A 5	26 04	141 08	Charleville	Barcoo
4941	WATTA	S	Burrandilla	33 D 7	26 29	145 47	Charleville	Murweh
4942	WATTLE	C	Humboldt	19 A 1	23 42	149 07	Rockhampton	Duaringa
4943	WATTS	S	Aubigny	3 C 2	27 22	151 40	Toowoomba	Jondaryan, Rosalie
4944	WAVAR	N	Parker	80 C 4	17 01	138 46	Burketown	Burke
4945	WAVERLEY	C	Murchison	22 B 2	22 23	149 26	Rockhampton	Broadsound
4946	WEALE	S	Derby	3 A 2	27 25	151 10	Dalby, Toowoomba	Jondaryan, Wambo
4947	WEALWANDANGIE	C	Denison	21 D 5	24 31	147 58	Springsure	Bauhinia
4948	WEANER VALE	N	Dalrymple	42 B 1	20 07	145 23	Charters Towers	Dalrymple
4949	WEBERRA	N	Gregory	78 C 5	19 10	139 04	Burketown	Mt. Isa
4950	WEEGELLAH	S	McKinlay	34 C 5	26 07	144 37	Charleville	Quilpie
4951	WEELAMURRA	S	Noorama	29 B 6	28 21	146 21	Cunnamulla	Paroo
4952	WEEMAH	C	Denison	20 A 1	23 35	148 11	Springsure	Emerald
4953	WEEMARRIE	S	Weringa	72 C 7	25 29	139 05	Boulia	Diamantina
4954	WEENGALLON	S	Belmore	13 A 6	28 22	149 02	Goondiwindi	Waggamba
4955	WEETWOOD	C	Youranigh	36 A 4	24 13	145 07	Blackall	Blackall
4956	WEEYAN	S	Belmore	14 D 4	27 44	148 50	St. George	Balonne
4957	WEIPA	N	Weipa	68 C 3	12 38	142 08	Torres	Cook, Aurukun
4958	WEIR	S	Carnarvon	4 A 5	28 07	150 11	Goondiwindi	Waggamba
4959	WEIR WEIR	S	Boondooma	7 A 5	26 04	151 11	Nanango	Mundubbera, Wondai
4960	WELBECK	C	Mitchell	37 B 3	24 05	144 25	Longreach	Ilfacombe
4961	WELBURY	N	Banks	51 C 4	15 06	144 39	Cooktown	Cook
4962	WELBY	N	York	67 A 5	13 05	142 42	Torres	Cook
4963	WELFORD	C	Cheviot	54 C 1	25 07	143 40	Blackall	Barcoo
4964	WELLCLOSE	S	Gowan	34 D 3	25 34	144 57	Charleville	Quilpie
4965	WELLER	C	Rodney	40 D 5	23 05	144 44	Longreach	Ilfacombe
4966	WELLESLEY	S	Elgin	13 A 2	27 23	149 03	Roma	Warroo
4967	WELLSHOT	C	Portland	40 C 6	23 28	144 32	Longreach	Ilfacombe
4968	WELLTOWN	S	Carnarvon	13 D 6	28 28	149 52	Goondiwindi	Waggamba
4969	WELNEY	N	Iffley	62 A 3	18 40	141 07	Normanton, Cloncurry	Carpentaria
4970	WEMYSS	S	Durham	53 D 1	27 08	142 13	Cunnamulla	Bulloo
4971	WENA	C	Clermont	24 D 4	22 49	147 45	Clermont	Belyando, Peak Downs
4972	WENLOCK	N	York	67 B 5	13 03	142 55	Torres	Cook
4973	WENTWORTH	N	Wentworth	80 A 4	16 54	138 06	Burketown	Burke
4974	WERAI	S	Wellington	30 B 6	28 17	145 14	Cunnamulla	Paroo
4975	WERAMO	S	Weramo	72 B 7	25 32	138 41	Boulia	Diamantina
4976	WERANGA	S	Derby	4 D 2	27 20	150 46	Dalby	Tara, Wambo
4977	WERIBONE	S	Elgin	14 D 2	27 20	148 56	Roma	Warroo
4978	WERNA	N	Manuka	59 A 8	21 47	142 44	Winton	Winton
4979	WERRIBEE	C	Livingstone	12 B 6	22 52	150 29	Rockhampton	Livingstone

## Westbank - Widnerpool

No.	PARISH	R. P. Dist.	County	Map Reference	Latitude Deg. Min.	Longitude Deg. Min.	Land Agents District	Local Authority
4980	WESTBANK	S	Thunda	54 C 3	25 40	143 32	Charleville	Quilpie
4981	WESTBOURNE	SC	Glanworth	32 A 1	25 06	146 06	Blackall	Tambo
4982	WESTBROOK	S	Aubigny	3 C 3	27 35	151 45	Toowoomba	Cambooya, Jondaryan, Pittsworth, Toowoomba
4983	WEST BURDEKIN	N	Burdekin	44 B 8	19 55	146 26	Charters Towers	Dalrymple
4984	WESTBURY	N	Weymouth	67 B 4	12 53	143 05	Torres	Cook
4985	WESTBY	S	Haddon	55 B 4	25 53	141 32	Charleville	Barcoo
4986	WESTCOTE	N	Dulhunty	68 D 3	12 31	142 14	Torres	Cook
4987	WESTERN	N	Hodgkinson	48 B 6	17 19	145 21	Cairns, Herberton	Mareeba, Herberton
4988	WESTERN CREEK	S	Derby	3 A 4	27 59	151 05	Goondiwindi, Toowoomba	Millmerran
4989	WESTERTON	S	Nive	18 A 1	25 11	147 10	Charleville	Murweh
4990	WESTHALL	N	Gunnawarra	46 D 1	18 12	144 52	Herberton	Herberton
4991	WEST HILL	C	Murchison	25 B 8	21 53	149 22	Mackay	Broadsound
4992	WESTLAND	C	Ruthven	56B C 1	24 02	143 29	Longreach	Longreach
4993	WESTMINSTER	C	Cumberland	40 A 3	22 32	144 12	Longreach	Aramac
4994	WESTMORELAND	N	Wentworth	80 A 6	17 24	138 20	Burketown	Burke
4995	WESTPHALIA	S	Glanworth	33 D 2	25 28	145 49	Blackall	Tambo
4996	WEST PRAIRIE	S	Aubigny	3 B 2	27 28	151 22	Toowoomba	Jondaryan
4997	WESTROPP	S	Durrie	71 B 8	25 55	139 54	Charleville	Diamantina
4998	WEST STOWE	C	Clinton	10 A 4	23 58	151 07	Gladstone	Calliope
4999	WESTWARD HO	C	Cumberland	57 D 3	22 39	143 53	Longreach	Longreach
5000	WESTWOOD	C	Pakington	11 A 3	23 40	150 10	Rockhampton	Banana, Fitzroy
5001	WETHERON	S	Bowen	7 C 2	25 27	151 44	Gayndah	Gayndah
5002	WEYBA	S	March	5 A 6	26 26	153 03	Gympie	Maroochy, Noosa
5003	WEYMOUTH	N	Weymouth	67 C 3	12 36	143 18	Torres	Cook
5004	WHANNEL	S	Warrong	17 A 2	25 26	148 06	Roma	Boorunga
5005	WHANTO	S	Curralle	55 C 6	26 27	141 49	Charleville	Quilpie
5006	WHARTUM	N	Manuka	59 B 7	21 45	142 55	Hughenden, Winton	Winton
5007	WHATELY	C	Drury	38 B 2	22 25	146 16	Clermont	Belyando
5008	WHEATLEIGH	S	Palmer	32 B 8	26 57	146 19	Charleville	Murweh
5009	WHEEO	S	Kyabra	54 B 4	26 00	143 00	Charleville	Quilpie
5010	WHELAN	N	Amaroo	74 C 6	23 29	138 49	Boulia	Boulia
5011	WHETSTONE	S	Marsh	4 D 6	28 24	150 55	Inglewood	Inglewood
5012	WHITLBY	S	Belmore	15 D 5	28 11	147 50	St. George	Balonne
5013	WHITE	N	Toorak	60 B 6	21 22	141 36	Hughenden	McKinlay
5014	WHITEGATE	N	Nash	76 B 2	20 28	138 38	Cloncurry	Mt. Isa
5015	WHITESIDE	S	Stanley	2 D 1	27 13	152 54	Brisbane	Caboolture, Pine Rivers
5016	WHITESTONE	S	Churchill	2 A 4	27 46	152 13	Ipswich	Gatton
5017	WHITEWOOD	CS	Thunda	54 A 2	25 16	142 53	Charleville	Barcoo
5018	WHITFIELD	S	Warrong	18 D 2	25 24	147 50	Roma	Boorunga
5019	WHITHU	S	Waldegrave	17 D 6	26 19	148 55	Roma	Bungil
5020	WHITING	NC	Oondooroo	57 D 1	22 03	143 40	Winton	Winton
5021	WHITNEY	S	Bando	30 D 2	27 25	145 58	Cunnamulla	Paroo
5022	WHITSUNDAY	N	Herbert	26 D 2	20 16	149 00	Bowen	<del>Proserpine</del> Whitsunday
5023	WHITTINGHAM	C	Youranigh	36 B 3	24 13	145 16	Blackall	Blackall
5024	WHITULA	S	Grey	55 D 2	25 21	142 17	Charleville	Barcoo
5025	WHITWELL	N	Merlin	75 B 7	21 40	140 12	Cloncurry	Cloncurry
5026	WHITWORTH	N	Rochedale	75 A 2	20 25	139 38	Cloncurry	Mt. Isa
5027	WHUMBAL	N	Chelmsford	49 D 2	16 22	144 46	Cooktown	Mareeba, Cook
5028	WHYANBEEL	N	Solander	48 B 2	16 22	145 22	Cairns	Douglas
5029	WHYENBAH	S	Belmore	14 A 6	28 19	148 14	St. George	Balonne
5030	WHYPALLA	N	Chelmsford	49 D 2	16 16	144 57	Cairns, Cooktown	Cook, Mareeba
5031	WICHO	S	Abbotsford	55 B 7	26 33	141 29	Charleville	Barcoo
5032	WICKAMUNNA	C	Sandringham	72 C 2	24 22	139 02	Boulia	Diamantina
5033	WICKHAM	S	Ward	1 A 4	27 49	153 09	Brisbane	Albert, Beaudesert
5034	WIDGEE	S	Lennox	6 B 6	26 16	152 24	Gympie	Kilkivan, Widgee
5035	WIDGEEGOARA	S	Noorama	29 B 7	28 29	146 23	Cunnamulla	Paroo
5036	WIDNERPOOL	C	Ruthven	56B D 1	24 07	143 48	Longreach	Isisford, Longreach

No.	PARISH	R. P. Dist.	County	Map Reference	Latitude Deg. Min.	Longitude Deg. Min.	Land Agents District	Local Authority
5037	WIEAMBILLA	S	Rogers	4 B 1	27 05	150 27	Dalby	Chinchilla, Tara
5038	WIENHOLT	S	Aubigny	3 B 1	27 13	151 26	Dalby	Rosalie, Wambo
5039	WIERBOLLA	S	Maranoa	15 C 4	27 45	147 41	St. George	Balonne
5040	WIETA	C	Roper	23 D 2	22 32	148 46	Clermont	Broadsound
5041	WIETALABA	C	Clinton	10 A 6	24 17	151 14	Gladstone	Calliope
5042	WIGAN	N	Weymouth	67 B 5	13 11	143 04	Torres	Cook
5043	WIGTON	S	Mackenzie	7 C 4	25 59	151 34	Gayndah	Wondai
5044	WIKA	N	Melville	51 C 4	14 49	144 44	Cooktown	Cook
5045	WILANDSPEY	C	Albany	41 C 8	21 44	146 37	Clermont	Belyando
5046	WILANGI	C	Murchison	22 C 3	22 31	149 31	Rockhampton	Broadsound
5047	WILBURRA	N	Richmond	59 C 4	20 47	143 18	Hughenden	Richmond
5048	WILD	S	Wellington	31 C 4	27 56	144 32	Cunnamulla	Paroo
5049	WILDASH	S	Merivale	2 A 6	28 21	152 05	Toowoomba	Glengallan
5050	WILFORD	C	Plantagenet	21 C 2	23 50	147 33	Springhurst	Emerald
5051	WILFRED	N	Morstone	78 A 4	18 59	138 07	Burketown	Mt. Isa
5052	WILKIE	S	Derby	4 D 3	27 43	150 58	Toowoomba	Millmerran
5053	WILLARIE	S	Belmore	13 A 7	28 40	149 14	Goondiwindi	Waggamba
5054	WILLIAMS	NC	Elderslie	57 A 3	22 42	142 37	Winton	Winton
5055	WILLOUGHBY	C	Rodney	39 A 5	23 08	145 08	Barcaldine	Aramac
5056	WILLPALLY	C	Monkira	71 C 5	25 02	140 36	Jundah	Diamantina
5057	WILLS	N	Norman	64 A 7	17 34	141 00	Normanton	Carpentaria
5058	WILLSALLEN	N	Warburton	73 D 1	22 07	140 53	Cloncurry	Bouli, Cloncurry
5059	WILLSLAND	N	Canobie	62 A 7	19 37	141 02	Cloncurry	McKinlay
5060	WILPEENA	C	Talbot	23 D 5	23 10	148 56	Clermont	Broadsound
5061	WILSON	S	Ularunda	29 D 1	27 04	146 48	Charleville	Murweh
5062	WILTON	C	Paluma	40 D 3	22 47	144 56	Barcaldine	Aramac
5063	WIMPOLE	C	Currawilla	71 D 5	25 04	140 59	Jundah	Barcoo
5064	WINCEY	N	Wondoola	77 C 3	18 39	140 28	Normanton	Carpentaria
5065	WINCHESTER	C	Cairns	23 A 2	22 17	148 14	Clermont	Belyando, Broadsound
5066	WINDAH	C	Pakington	11 A 3	23 33	150 04	Rockhampton	Fitzroy
5067	WINDBURG	N	Georgina	74 D 3	22 43	139 27	Bouli	Bouli
5068	WINDERA	S	Mackenzie	7 D 5	26 02	151 52	Gympie	Kilkivan, Murgon
5069	WINDEYER	C	Windeyer	35 B 5	24 36	146 16	Blackall	Tambo
5070	WINDIJO	S	Grey	55 D 2	25 22	142 29	Charleville	Barcoo
5071	WINDSOR	N	Davenport	41 A 2	20 21	146 04	Charters Towers	Dalrymple
5072	WINDULA	S	Windula	55 D 8	26 58	142 29	Charleville	Bulloo
5073	WINGANA	N	Cootah	65 A 7	15 33	142 47	Normanton	Carpentaria
5074	WINGERA	N	Saxby	60 C 1	20 05	141 52	Hughenden	McKinlay
5075	WINGIN	N	Oaklands	64 B 6	17 22	141 30	Normanton	Carpentaria
5076	WINKFIELD	N	Windsor	73 B 2	22 16	140 10	Cloncurry	Cloncurry
5077	WINNEBA	S	Munga	18 B 5	26 03	147 16	Charleville	Murweh
5078	WINNINIA	S	Cameron	53 B 6	28 25	141 45	Cunnamulla	Bulloo
5079	WINNIS	C	Youranigh	36 A 1	23 39	145 07	Barcaldine	Barcaldine
5080	WINNONA	S	Numalla	31 C 7	28 39	144 37	Cunnamulla	Bulloo, Paroo
5081	WINSHIP	N	Chataway	41 C 5	21 17	146 33	Charters Towers, Clermont	Dalrymple
5082	WINSTER	N	Chatsworth	75 B 8	21 56	140 00	Cloncurry	Cloncurry
5083	WINTERBOURNE	C	Raglan	11 D 6	24 19	150 53	Rockhampton	Calliope
5084	WINTHA	C	Denison	20 B 1	23 41	148 28	Springhurst	Emerald
5085	WINTON	N	Ayrshire	57 B 2	22 24	142 59	Winton	Winton
5086	WINTON	S	Carnarvon	13 D 6	28 25	149 58	Goondiwindi	Waggamba
5087	WINYAGUN	C	Malwa	71 C 1	24 06	140 20	Bouli, Jundah	Diamantina
5088	WIPELLA	N	Warner	65 C 6	15 24	143 25	Normanton	Cook
5089	WIPPO	S	Burarie	53 D 4	27 59	142 30	Cunnamulla	Bulloo
5090	WIRALLA	S	Wellington	52 D 4	27 55	143 55	Cunnamulla	Bulloo
5091	WIREINDI	C	Currawilla	56A A 2	24 37	141 16	Jundah	Diamantina
5092	WIRRAWONGAH	S	Abbotsford	55 B 5	26 14	141 42	Charleville	Barcoo
5093	WISEMAN	C	Livingstone	11 B 2	23 22	150 23	Rockhampton	Fitzroy, Rockhampton
5094	WISHAW	N	Wongalee	43 C 3	20 33	144 45	Hughenden	Flinders

Witheren - Woolthorpe

No.	PARISH	R. P. Dist.	County	Map Reference	Latitude Deg. Min.	Longitude Deg. Min.	Land Agents District	Local Authority
5095	WITHEREN	S	Ward	1 A 5	28 04	153 11	Brisbane	Albert, Beaudesert
5096	WITHERSFIELD	C	Plantagenet	21 B 1	23 35	147 30	Springsure	Emerald
5097	WITTENBURRA	S	Numalla	31 C 6	28 30	144 37	Cunnamulla	Bulloo, Paroo
5098	WIVENHOE	S	Cavendish	2 C 2	27 21	152 32	Ipswich	Esk
5099	WODEHOUSE	C	Wodehouse	26 C 7	21 43	148 40	Mackay	Nebo
5100	WODONGA	CN	Eurinye	72 D 1	24 02	139 25	Boulia	Diamantina
5101	WOGADOONA	C	Woura	43 D 5	21 05	144 49	Hughenden	Flinders
5102	WOKINGHAM	N	Wokingham	57 A 1	22 05	142 43	Winton	Winton
5103	WOLCA	S	Bowen	7 C 1	25 11	151 34	Bundaberg	Perry
5104	WOLEEBEE	S	Fortescue	16 C 6	26 18	149 45	Taroom	Bendemere, Taroom
5105	WOLENA	N	Mosman	51 B 6	15 29	144 22	Cooktown	Cook
5106	WOLFANG	C	Clermont	24 C 3	22 40	147 42	Clermont	Belyando
5107	WOLLENDEN	N	Hodgkinson	49 C 4	16 58	144 41	Cairns	Mareeba
5108	WOLLOLLA	C	Mexico	36 D 1	23 44	145 59	Barcaldine	Jericho
5109	WOLVERTON	N	Weymouth	67 B 6	13 21	143 04	Torres	Cook
5110	WOMALAH	S	March	5 A 5	26 06	153 00	Gympie	Widgee
5111	WOMALILLA	S	Dublin	18 D 7	26 38	147 50	Roma	Booringa
5112	WOMBAT	N	Kynuna	60 D 8	21 46	142 14	Winton	Winton
5113	WOMBIL	S	Belmore	14 A 6	28 23	148 03	St. George	Balonne
5114	WOMBIN	S	Norley	52 D 1	27 16	143 56	Charleville, Cunnamulla	Quilpie
5115	WOMBLEALLA	N	Einasleigh	63 B 7	17 39	143 09	Georgetown	Etheridge
5116	WOMBLEBANK	S	Bundara	17 A 3	25 44	148 10	Roma	Booringa
5117	WOMBOOL	N	Talawanta	77 B 3	18 45	140 16	Burketown	Carpentaria
5118	WOMBOROO	C	Wodehouse	26 B 7	21 41	148 32	Mackay	Nebo
5119	WOMEL	S	Kennedy	18 B 7	26 43	147 23	Roma	Booringa
5120	WOMERIE	C	Musgrave	57 C 7	23 37	143 19	Longreach	Longreach
5121	WOMPAH	S	Cameron	53 C 8	28 54	142 04	Cunnamulla	Bulloo
5122	WONBAH	S	Bowen	10 C 8	25 01	151 37	Bundaberg	Kolan
5123	WONBUNYA	N	Hann	51 A 3	14 37	144 00	Cooktown	Cook
5124	WONDALLI	S	Marsh	4 C 7	28 33	150 40	Goondiwindi	Waggamba
5125	WONDIT	S	Belmore	14 A 4	27 56	148 04	St. George	Balonne
5126	WONEEALA	C	Nyama	71 B 1	24 17	140 11	Boulia	Diamantina
5127	WONERSH	N	Waverley	76 D 7	21 33	139 17	Cloncurry	Boulia, Cloncurry
5128	WONGAL	N	Yagoonya	64 C 1	16 13	141 56	Normanton	Carpentaria
5129	WONGALEE	N	Douglas	43 B 4	20 45	144 17	Hughenden	Flinders
5130	WONGONGERA	S	Auburn	8 C 7	26 32	150 31	Dalby	Chinchilla
5131	WONGU	N	King	65 C 7	15 45	143 32	Normanton	Cook
5132	WONNEMARRA	N	Esmeralda	61 A 3	18 39	142 44	Normanton	Croydon
5133	WONOMO	N	Buckingham	76 D 8	21 53	139 24	Cloncurry	Cloncurry
5134	WOOCOO	S	Lennox	6 B 3	25 37	152 19	Maryborough	Woocoo
5135	WOODBANK	S	Wicklow	8 B 3	25 35	150 31	Gayndah	Eidsvold
5136	WOODBINE	C	Plantagenet	21 B 2	23 42	147 28	Springsure	Emerald
5137	WOODDUCK	S	Aberdeen	16 A 5	26 13	149 13	Roma	Taroom
5138	WOODLANDS	C	Palmerston	11 D 1	23 01	150 44	Rockhampton	Livingstone
5139	WOODLEIGH	N	Cardwell	48 B 7	17 35	145 24	Herberton	Herberton
5140	WOODSBERRY	C	Cumberland	59 D 6	21 31	143 53	Hughenden	Flinders
5141	WOODSIDE	S	Ross	32 B 7	26 37	146 23	Charleville	Murweh
5142	WOODSTOCK	N	Elphinstone	44 D 7	19 42	146 59	Townsville	Thuringowa
5143	WOODYA	N	Chatsworth	75 B 8	21 49	140 02	Cloncurry	Cloncurry
5144	WOOGAROO	S	Stanley	2 D 3	27 39	152 58	Brisbane	Logan, Brisbane, Ipswich, Moreton
5145	WOOLAH	S	Gordon	54 C 6	26 28	143 31	Charleville	Quilpie
5146	WOOLAMA	N	Cootah	65 A 7	15 32	142 33	Normanton	Carpentaria
5147	WOOLBURGA	N	Cootah	66 D 7	15 39	142 13	Normanton	Carpentaria
5148	WOOLBURRA	N	Wrotham	49 B 3	16 34	144 16	Cairns	Mareeba
5149	WOOLEIN	C	Ferguson	11 A 5	24 11	150 10	Rockhampton	Banana
5150	WOOLERINA	S	Belmore	15 C 7	28 43	147 35	St. George	Balonne
5151	WOOLGAR	N	Woolgar	61 C 8	19 49	143 15	Hughenden	Richmond
5152	WOOLPAN	N	King	65 B 7	15 34	143 01	Normanton	Cook
5153	WOOLTHORPE	C	Dawson	11 A 8	24 51	150 05	Theodore	Banana

No.	PARISH	R. P. Dist.	County	Map Reference	Latitude Deg. Min.	Longitude Deg. Min.	Land Agents District	Local Authority
5154	WOOLTON	C	Dawson	11 B 8	24 54	150 20	Rockhampton	Banana
5155	WOOMANOOKA	S	Durham	53 D 1	27 17	142 16	Cunnamulla	Bulloo
5156	WOOMERA	C	Farrar	56A B 2	24 29	141 33	Jundah	Diamantina
5157	WOOMUNDA	N	Cardwell	48 B 7	17 38	145 16	Herberton	Herberton
5158	WOONABOOTRA	S	Pitteroo	52 A 8	28 46	142 37	Cunnamulla	Bulloo
5159	WOONDUM	S	March	6 D 5	26 16	152 49	Gympie	Noosa, Widgee
5160	WOONGA	S	Lennox	6 C 5	26 14	152 40	Gympie	Widgee
5161	WOONTON VALE	N	Salisbury	28B D 4	19 59	147 45	Bowen	Bowen
5162	WOORBIL	S	Nickavilla	54 A 8	26 41	144 10	Charleville	Quilpie
5163	WOORENGEN	N	Toorak	60 B 5	21 03	141 34	Hughenden	McKinlay
5164	WOORGAMAN	N	Bolwarra	63 D 6	17 23	143 53	Cairns	Mareeba
5165	WOORIM	S	Canning	1 A 1	26 58	153 07	Brisbane	Caboolture, Landsborough
5166	WOOROLIN	S	Fitzroy	7 C 6	26 28	151 46	Nanango	Kingaroy, Wondai
5167	WOOROONA	C	Wooroona	19 B 3	24 07	149 23	Rockhampton	Duarina
5168	WOOROOROOKA	S	Kungie	30 D 8	28 56	145 47	Cunnamulla	Paroo
5169	WOOWOONGA	S	Cook	6 A 2	25 28	152 05	Maryborough	Biggenden
5170	WOOWULLAH	N	Hann	51 A 3	14 35	144 07	Cooktown	Cook
5171	WORCANNIA	S	Bulgroo	54 C 4	25 49	143 32	Charleville	Quilpie
5172	WORCESTER	C	Maneroo	57 C 5	23 05	143 34	Longreach	Longreach
5173	WORGARA	N	Wondoola	77 D 5	19 05	140 48	Cloncurry	Carpentaria
5174	WORGUM	N	Talawanta	77 B 1	18 10	139 57	Burketown	Carpentaria
5175	WORMBOO	N	Melville	51 C 4	14 46	144 34	Cooktown	Cook
5176	WOROON	S	Mackenzie	7 C 5	26 04	151 43	Gympie	Murgon, Wondai
5177	WOTAN	N	Wrotham	49 A 4	16 54	144 16	Cairns	Mareeba
5178	WOWRA	C	Uanda	42 A 5	21 14	145 03	Hughenden	Flinders
5179	WREXHAM	N	Woura	43 D 3	20 36	144 57	Hughenden	Flinders
5180	WRIGHT	C	Kimberley	19 C 3	24 14	149 44	Rockhampton	Banana, Duaringa
5181	WROTHAM	N	Wrotham	49 A 3	16 32	144 03	Cairns	Mareeba
5182	WULBAI	N	Wairuna	45 B 3	18 42	145 27	Ingham	Dalrymple
5183	WUNGER	S	Belmore	13 A 3	27 44	149 03	St. George	Balonne
5184	WURAMA	S	Bulwer	16 D 8	26 49	149 56	Dalby	Murilla
5185	WURINGLE	C	Warbreccan	56B A 3	24 45	142 43	Jundah	Barcoo
5186	WURRING	N	Talawanta	77 B 4	18 46	139 58	Burketown	Carpentaria
5187	WYAAABA	N	Yagoonya	64 B 3	16 33	141 40	Normanton	Carpentaria
5188	WYAGA	S	Marsh	4 C 5	28 08	150 40	Goondiwindi	Waggamba
5189	WYANDOTTE	N	Gunnawarra	46 C 3	18 36	144 45	Herberton	Dalrymple, Etheridge
5190	WYANGARIE	N	Rupert	59 B 4	20 49	143 05	Hughenden	Richmond
5191	WYARA	S	Wyara	31 A 7	28 44	144 07	Cunnamulla	Bulloo
5192	WYCANNA	S	Carnarvon	13 B 6	28 16	149 30	Goondiwindi	Waggamba
5193	WYCOMBE	S	Cogoon	14 C 3	27 30	148 40	Roma, St. George	Warroo
5194	WYEMO	S	Clive	4 D 7	28 38	150 52	Inglewood	Inglewood
5195	WYENBIRRA	S	Belmore	15 B 7	28 34	147 17	St. George	Balonne
5196	WYERIE	S	Daroo	71 D 8	25 46	140 56	Charleville	Barcoo, Diamantina
5197	WYEROO	S	Daroo	71 C 6	25 24	140 33	Charleville	Diamantina
5198	WYKEHAM	N	Balurga	65 A 6	15 23	142 35	Normanton	Cook, Carpentaria
5199	WYLIE	N	Sellheim	27 B 5	21 11	147 20	Clermont	Bowen
5200	WYNDHAM	C	Cairns	23 C 4	22 51	148 35	Clermont	Broadsound
5201	WYNOLA	N	Yagoonya	62 A 2	16 26	141 22	Normanton	Carpentaria
5202	WYN YARD	C	Belyando	24 A 6	23 13	147 11	Clermont	Belyando
5203	WYOMING	N	Elphinstone	44 D 7	19 39	146 47	Townsville	Thuringowa
5204	WYSEBY	C	Consuelo	20 B 6	24 59	148 28	Springsure	Bauhinia
Y								
5205	YAAMBA	C	Livingstone	11 B 1	23 04	150 18	Rockhampton	Livingstone
5206	YABBA	S	Lennox	6 B 7	26 34	152 28	Gympie	Kilcoy, Widgee
5207	YABBOIN	N	Wondoola	77 D 5	19 07	140 40	Cloncurry	Carpentaria, Cloncurry

Yackamunda - Yena

No.	PARISH	R. P. Dist.	County	Map Reference	Latitude Deg. Min.	Longitude Deg. Min.	Land Agents District	Local Authority
5208	YACKAMUNDA	N	Sellheim	41 D 6	21 27	147 02	Clermont	Bowen
5209	YACKIEL	N	Savannah	62 D 6	19 21	142 18	Hughenden	Carpentaria, McKinlay
5210	YACON	N	Warner	65 D 5	15 01	143 44	Cooktown	Cook
5211	YADTHOR	N	Granada	75 D 1	20 10	140 48	Cloncurry	Cloncurry
5212	YAGABURNE	S	Marsh	4 C 5	28 11	150 32	Goondiwindi	Waggamba
5213	YAHPARABA	S	Paroo	34 D 5	26 12	144 56	Charleville	Quilpie
5214	YAHWONG	N	Carpentaria	79 B 8	17 59	140 02	Burketown	Carpentaria
5215	YALEBONE	S	Waldegrave	16 A 8	26 58	149 00	Roma	Bendemere, Bungll, Warroo
5216	YALILEA	SC	Grey	55 D 1	25 14	142 25	Charleville	Barcoo
5217	YALLEROI	C	Evora	36 D 2	23 58	145 47	Barcaldine	Barcaldine, Blackall
5218	YAMALA	C	Talbot	23 B 5	23 16	148 16	Springsure	Peak Downs
5219	YAMBO	N	Mosman	65 D 8	15 47	143 55	Cooktown	Cook
5220	YAMBORE	N	Saxby	60 C 2	20 17	142 05	Hughenden	McKinlay
5221	YAMBUGLE	S	Elgin	13 A 1	27 04	149 02	Roma	Warroo
5222	YAMBUNGAN	N	Granada	77 B 8	19 46	140 14	Cloncurry	Cloncurry
5223	YAMMA	S	Belmore	15 C 6	28 25	147 38	St. George	Balonne
5224	YAMMAGINGIN	S	Gowan	33 A 3	25 31	145 07	Charleville	Quilpie
5225	YAMO	S	Bulwer	8 B 8	26 49	150 25	Dalby	Chinchilla, Murilla
5226	YANCHO	S	Mungallala	15 A 5	28 10	147 14	St. George	Balonne
5227	YANDARAN	S	Cook	9A A 3	24 46	152 07	Bundaberg	Gooburrum
5228	YANDILLA	S	Aubigny	3 B 3	27 43	151 20	Toowoomba	Pittsworth, Millmerran
5229	YANDILLA	S	Derby	3 A 3	27 44	151 11	Toowoomba	Millmerran, Pittsworth
5230	YANDUNBURRA	S	Wellington	31 B 5	28 08	144 19	Cunnamulla	Bulloo
5231	YANGARRA	N	Dunbar	66 B 8	15 47	141 31	Normanton	Carpentaria
5232	YANGLE	S	Belmore	14 B 8	28 54	148 24	St. George	Balonne
5233	YANMAN	N	Copperfield	46 C 4	18 45	144 33	Georgetown	Etheridge
5234	YAN YAN	C	Talbot	23 C 6	23 20	148 36	Springsure	Broadsound
5235	YANYEEA	N	Brahe	76 B 1	20 05	138 45	Cloncurry	Mt. Isa
5236	YAPPOO	N	Saxby	60 D 1	20 07	142 12	Hughenden	McKinlay
5237	YAPUNYAH	S	Thunda	54 B 3	25 40	143 09	Charleville	Barcoo, Quilpie
5238	YARAMULLA	N	Clarke	45 A 7	19 34	145 08	Charters Towers	Dalrymple
5239	YARAMULLA	N	Tate	46 C 2	18 23	144 35	Georgetown	Etheridge
5240	YARARA	S	Maranoa	14 B 3	27 42	148 23	St. George	Balonne
5241	YARICO	N	Banks	51 D 6	15 18	144 48	Cooktown	Cook
5242	YARMAN	N	Lang	61 B 4	18 45	142 56	Georgetown	Etheridge
5243	YARMOOUTH	S	Bando	29 B 2	27 28	146 19	Cunnamulla	Paroo
5244	YARNTON	N	Iffley	62 A 2	18 31	141 14	Normanton	Carpentaria
5245	YARRABEE	C	Leura	22 A 5	23 13	149 05	Rockhampton	Duarlinga
5246	YARRAI	C	Buckland	21 C 4	24 18	147 45	Springsure	Bauhinda
5247	YARRAMAN	C	Eyre	72 A 3	24 44	138 07	Boulla	Diamantina
5248	YARRAMANBAR	S	Palmer	29 A 2	27 18	146 11	Cunnamulla	Paroo
5249	YARRAN	S	Ularunda	29 C 2	27 18	146 43	Charleville, Cunnamulla	Murweh, Paroo
5250	YARRAWONGA	S	Orrery	32 B 6	26 17	146 25	Charleville	Murweh
5251	YARRILWANNA	S	Carnarvon	13 C 6	28 27	149 43	Goondiwindi	Waggamba
5252	YARROL	S	Yarrol	10 B 8	24 54	151 25	Monto	Perry
5253	YARRONVALE	S	Paroo	33 A 8	26 49	145 17	Charleville	Murweh, Quilpie
5254	YARROW	C	Leura	19 D 1	23 33	149 49	Rockhampton	Livingstone
5255	YARROWDALE	C	Albany	42 D 7	21 36	146 00	Clermont	Dalrymple
5256	YARROWGLEN	C	Albany	42 C 8	21 53	145 44	Clermont, Hughenden	Aramac, Dalrymple
5257	YASS	S	Tanbar	55 D 4	25 49	142 23	Charleville	Quilpie
5258	YATAGA	N	Einasleyh	61 C 1	18 02	143 36	Georgetown	Etheridge
5259	YATES	N	Philp	46 C 8	19 53	144 40	Charters Towers	Dalrymple
5260	YEDTHERON	N	Tate	46 C 1	18 12	144 30	Georgetown	Etheridge
5261	YEERONGPILLY	S	Stanley	1 A 3	27 36	153 04	Brisbane	Brisbane, Logan
5262	YELDHAM	N	Gregory	78 C 3	18 38	139 03	Burketown	Burke
5263	YELVERTOFT	N	Brahe	76 C 1	20 01	139 00	Cloncurry	Mt. Isa
5264	YENA	S	Palmer	33 D 8	26 51	145 53	Charleville	Murweh

No.	PARISH	R. P. Dist.	County	Map Reference	Latitude Deg. Min.	Longitude Deg. Min.	Land Agents District	Local Authority
5265	YENDA	S	Bowen	7 C 2	25 20	151 38	Bundaberg	Gayndah, Perry
5266	YENLOORA	S	Wyara	31 A 6	28 26	144 06	Cunnamulla	Bulloo
5267	YEPPOON	C	Livingstone	11 D 1	23 07	150 43	Rockhampton	Livingstone
5268	YERADHA	C	Glengyle	72 D 4	24 56	139 27	Boullia	Diamantina
5269	YERAN	C	Mexico	35 A 2	23 54	146 10	Barcaldine, Blackall	Jericho
5270	YERILLA	S	Wicklow	8 D 2	25 25	150 48	Monto	Eidsvold
5271	YERING	N	Philp	46 C 7	19 44	144 40	Charters Towers	Dalrymple
5272	YERPA	S	Grey	55 D 3	25 39	142 24	Charleville	Barcoo
5273	YERRA	S	Wellington	30 A 4	28 00	145 05	Cunnamulla	Paroo
5274	YESABA	S	McKinlay	34 C 5	26 04	144 46	Charleville	Quilpie
5275	YETALLY	S	Wilson	53 C 4	27 55	141 47	Cunnamulla	Bulloo
5276	YETHOLM	N	Georgina	74 D 3	22 35	139 12	Boullia	Boullia
5277	YETMAN	N	Wonomo	76 B 1	20 04	138 32	Cloncurry	Mt. Isa
5278	YETTHOPE	N	Taldora	62 E 6	19 28	141 33	Hughenden	McKinlay
5279	YIKUL	N	Malwa	73 C 7	23 44	140 29	Boullia	Diamantina
5280	YILLA	N	Hamilton	73 D 3	22 43	140 44	Boullia	Boullia
5281	YIMPOOR	N	Mosman	51 B 4	14 57	144 26	Cooktown	Cook
5282	YINDAL	C	Glengyle	72 C 3	24 40	138 57	Boullia	Diamantina
5283	YIRKUN	C	Malwa	71 C 1	24 07	140 33	Jundah	Diamantina
5284	YOKAS	N	Wrotham	49 B 4	16 56	144 29	Cairns	Mareeba
5285	YONGALA	C	Coorajah	34 A 3	25 29	143 59	Blackall	Barcoo
5286	YOONRONG	N	Savannah	62 D 7	19 32	142 30	Hughenden	McKinlay
5287	YORAKAH	S	Tanbar	55 C 5	26 00	141 55	Charleville	Barcoo
5288	YORK	N	York	68 D 3	12 43	142 24	Torres	Cook
5289	YOUGHAL	N	Nash	76 A 4	20 54	138 22	Cloncurry	Mt. Isa
5290	YOUL	N	Morstone	78 B 6	19 21	138 28	Burketown	Mt. Isa
5291	YOUNG	S	Aubigny	3 B 2	27 17	151 23	Dalby	Jondaryan
5292	YOUNG	S	March	6 C 3	25 38	152 39	Maryborough	Woocoo, Tiaro
5293	YOUNGROVE	N	Nash	76 A 2	20 29	138 19	Cloncurry	Mt. Isa
5294	YOURANGLE	S	Waldegrave	17 A 8	26 50	148 04	Roma	Booringa, Warroo
5295	YOURKA	N	Cardwell	48 B 8	17 56	145 20	Herberton	Herberton
5296	YOWAH	S	Wellington	31 C 4	28 00	144 42	Cunnamulla	Paroo
5297	YOWGIE	N	Kamileroi	77 A 5	19 14	139 51	Cloncurry	Burke
5298	YO YO	S	Orrery	32 D 4	25 56	146 46	Charleville	Murweh
5299	YUDARA	C	Glengyle	72 C 4	24 50	138 52	Boullia	Diamantina
5300	YUGARA	N	Kamileroi	77 A 4	18 56	139 45	Burketown	Burke
5301	YUKKIE	N	Canobie	62 A 8	19 46	141 12	Cloncurry	McKinlay
5302	YULABILLA	S	Bulwer	13 D 1	27 02	149 46	Dalby	Murilla
5303	YULE	S	Rawbelle	8 D 1	25 10	150 51	Monto	Eidsvold
5304	YULEBA	S	Waldegrave	16 B 7	26 43	149 24	Roma	Bendemere
5305	YULEEMYA	S	Wyara	31 A 8	28 54	144 05	Cunnamulla	Bulloo
5306	YULUMA	C	Eyre	72 A 5	25 04	138 19	Boullia	Diamantina
5307	YUNDU	N	Diamantina	73 D 8	23 52	140 48	Boullia, Winton	Diamantina
5308	YUNNERMAN	S	Mungallala	29 D 4	27 54	146 59	Cunnamulla, St. George	Paroo
5309	YURO	C	Glengyle	72 C 3	24 37	139 07	Boullia	Diamantina
5310	YUROKA	SC	Durrie	71 B 5	25 12	139 54	Boullia	Diamantina
Z								
5311	ZAMIA	C	Plantagenet	21 B 1	23 38	147 18	Springsure	Emerald
5312	ZATH	N	Copperfield	46 B 3	18 45	144 25	Georgetown	Etheridge
5313	ZENONI	S	Wyara	52 D 7	28 34	143 53	Cunnamulla	Bulloo
5314	ZETA	S	Carruthers	53 A 6	28 19	141 07	Cunnamulla	Bulloo
5315	ZETLAND	S	Nickavilla	34 C 5	26 18	144 45	Charleville	Quilpie
5316	ZIG ZAG	C	Clermont	24 B 6	23 24	147 21	Clermont	Peak Downs
5317	ZINGARI	N	Granada	75 D 1	20 10	140 57	Cloncurry	Cloncurry, McKinlay

PUBLISHED CADASTRAL TOWN MAPPING

Refer to DMS Publications "Queensland Town Map Directory" and "Catalogue of Queensland Maps" for further information.

Abercorn	*Blacks Beach	Clairview	*Eimeo	Hazledean
Abergowrie	Blackwater	Clare	Einisleigh	Hebel
Acland	Bloomsbury	CLERMONT	El Arish	Hector
Adavale	Bluewater	Cleveland	Elimbah	Helidon
Airlie	Bluff	Clifton	Elliott	Hendon
*Albany Creek	Blythdale	Clifton Beach	*Elliott Heads	#HERBERTON
*Alexandra-	Bogantungan	CLONCURRY	EMERALD	Heronvale
Mooloolaba	Bollon	Coalstoun Lakes	Emmett	Hervey Bay
Allies Creek	Bonavista		*Emu Park	Hillview
Allingham	Bongaree	#Coen	Emu Vale	Hivesville
Allora	Boolburra	Colinton	*Ernest	Hodgson
Alma Bay	Boonah &	#COLLINSVILLE	Eromanga	*Holloway Beach
#Almaden	Dugandan	Columboola	Esk	Hollywell
Aloomba	Boonooroo	Comet	Eton	Home Hill
Alpha	Booyan	Condamine	Etty Bay	Homestead
Alton	Boreen	Conondale	Eudlo	Horton
Alva	Bororen	Conway	Eulo	Howard
Amamoor	BOULIA	Coochie	*Eumundi	HUGHENDEN
Ambrose	Bowen	COOKTOWN	Eungella	Hull Heads
Amby	Bowenville	Coolabunia	Eurong	Hungerford
Amiens	Boykambil	Cooladdi	Ewan	Ideraway
Amity	*Boyne Island	Coolangatta	Farleigh	Ilfracombe
Anakie	Bramston Beach	#Coolgarra	Farmers Point	Imbil
Anglers Paradise	Brandon	Cooloothin	Fernlees	Inarlinga
Applethorpe	Bribie	*Coolum Beach	Fernvale	INGHAM
Apple Tree Creek	Brigalow	Coomera	Finch Hatton	INGLEWOOD
Aramac	BRISBANE	Coominya	Flinton	Injune
Aramara	Broadbeach	Coonarr	Flying Fish Point	Inkerman
*Arana Hills	Broadbeach &	Coongoola	Forest Hill	INNISFAIL
Aratula	Surfers Paradise	Cooran	Forsayth	#Innot Hot Springs
#Argentine	Broadmount	Cooroy	Freestone	IPSWICH
Armstrong Beach	Brookstead	*Cooya Beach	*Freshwater	#Irvinebank
Arrilalah	Brooloo	Cooyar	Gainsford	Isisford
ATHERTON	Broomfield	Cordalba	Gatcombe	Jackson
Aubigny	Brooweena	Corfield	Gatton	Jacobs Well
Augathella	*Bucasia	#Cracow	GAYNDAH	Jaggan
Avondale	Buchan &	*Craiglie	GEORGETOWN	Jalloonda
Ayr	Palm Cove	Craimsie	Gianguarra	Jandowae
Ayton	*Buddina	Crawford	Gibinbell	Japoon
Babinda	*Buderim	Crows Nest	Gilliat	Jericho
Bajool	Builyan	Croydon	Gin Gin	*Jimboomba
*Bakers Creek	Bullyard	Cumberland	Giru	Jimbour
Baking Board	Bulwer	Cungulla	*GLADSTONE	Jondaryan
Balbuna	*BUNDABERG	CUNNAMULLA	Glass House	Julatten
Balgai	Bundamba	Curriege	Mountains	JULIA CREEK
Ballandean	Bungunya	*Currimundi	Glastonbury	JUNDAH
Ball Bay	*Bunyaville	D'Aguiar	Glenmorgan	Kaban
Bambaroo	BURKETOWN	Daintree	Gogango	Kabra
Banana	Burleigh	Dajarra	Goodna	Kahmoomulga
Bancroft	Burnett Heads	DALBY	Googarra Beach	Kaimkillenbun
Bangalee	Burrum Heads	Dallarnil	Goombungee	Kairi
Banksia Beach	Byrnestown	Dalveen	Goomburra	Kajabbi
Baralaba	Cabbage Tree Point	Daradgee	Goomeri	*Kallangur
BARCALDINE	CABOOLTURE	Dareel	GOONDIWINDI	Kalpowar
Barduthulla	*CAIRNS	Dayboro	Gooroolba	*Kamerunga
Bargara	Calen	Daymar	Goovigen	Kandanga
Barratta	*CALLIOPE	Deception Bay	Gordonvale	Kapaldo
Bauhinia	CALOUNDRA	Deeragun	Gore	Karara
Bauple	Calvert	Deeral	Gowrie	Karumba
Beachmere	Camboon	Degarra	Gracemere	Kelvin
*Beaudesert	Cambooya	Degilbo	Gradule	Kenilworth
Bedourie	Camoola	Didcot	Grandchester	Kennedy
*Beechmont	Camooveal	Dimbulah	Grantham	Keppel Sands
BEEBLEIGH	Campwin Beach	Dingo	Grasstree	#Kidston
Beerburum	Cannonvale	Dirranbandi	Greenmount &	Kilcoy
Beerwah	Canterbury	#Dittmer	Greenmount	Kilkivan
Bell	*Canungra	Doolbi	West	Killarney
Bellara	*Capella	*Drayton	Gregory Downs	Kinbombi
Bellenden Ker	Cardwell	Drillham	Guluguba	KINGAROY
Beemerside	Carmila	Duaringa	Gumlu	Kingsthorpe
Benarkin	Carmila Beach	Duchess	Gunalda	*Kingston-
*Benowa	Carrington	Dugandan &	Gunnwin	Woodridge
Betoota	#Cawarral	Boonah	#Gunpowder	Kin Kin
Biarra	Cecil Plains	Dulacca	Gurulmundi	Knebworth
#Biboohra	Cement Mills	Dululu	Guthalungra	Koah
Biddeston	Ceratodus	Dungeness	*GYMPIE	Kogan
Biggenden	CHARLEVILLE	Dunkeld	Haden	Kokotungo
Bilinga	Charringa	Dunrock	Half Tide	Kolijo
BILOELA	#CHARTERS TOWERS	Dunwich	Halifax	Koorinal
Bindle	Cheepie	*Dysart	Hamilton Lands	Koumala
Bingham	CHILDERS	Ebagoola	Hampton	Kowrowa
Bingil Bay	CHINCHILLA	Edmonton	Happy Valley	Kulpi
Birdsville	Chuwar	#Eidsvold	Harlin	Kumbarilla
*BLACKALL	Cinnabar		Harrisville	Kumbia
Blackbutt				



PUBLISHED CADASTRAL TOWN MAPPING

Refer to DMS Publications "Queensland Town Map Directory" and "Catalogue of Queensland Maps" for further information.

Kuranda	Mount Alford	Paluma	South Yaamba	Victoria Point
Kurrimine	#Mount Carbine	Pampas	Springbrook	Villeneuve
Kurumbul	#Mount Chalmers	Paradise Point	SPRINGSURE	Walkamin
Kuttabul	Mount Coolon	Peacheater	Stamford	Walkers Point
Kynuna	Mount Garnet	Peeramon	Stannary Hills	*Walkerston
Laidley	#Mount Isa	Pentland	STANTHORPE	Wallal
Landsborough	Mount Larcom	Peranga	Stanwell	Wallangarra
*Lawnton	Mount Mee	*Peregian Beach	Stapylton & Yatala	Wallaville
Leyburn	#Mount Morgan	Petford	ST. GEORGE	Walloon
Linville	Mount Mowbullian	*Petrie	St. Helens	Wallumbilla
Littlemore	#Mount Mulligan	Pialba	St. Lawrence	Wamuran
LONGREACH	Mount Ossa	Pickaninnie	Stonehenge	Wandoan
Lowmead	Mount Perry	Picnic Bay	*Strathpine	Wangan
Lowood	Mount Surprise	Pilton	Stuart	Wangetti
Lucinda	*Mount Tamborine	Pimpama	Sunnybank	Warra
Lytton	Mount Tyson	Pinbarren	Surat	Warrill View
Maaroom	Moura	Pinkenba	Surfers Paradise &	*WARWICK
Macalister	Mourilyan	Pinnacle	Broadbeach	Wasaga
*Machans Beach	Mourilyan	Pirriuan	Surfers Paradise &	Watalgan
*MACKAY	Harbour	Pittsworth	Southport	*Waterford
Macknade	Muckadilla	*Point Arkwright	Taabinga	Watsonville
Maclagan	Mudgeeraba	Point Lookout	Tallebudgera	#Weipa
Macleay Is.	*Mudjimba	Pomona	Talwood	Weranga
Main Beach &	Mulambin	PORT DOUGLAS	Tambo	*Westbrook
Southport	Mulgildie	Port Stewart	Tangorin	West Burleigh
Melanda	Munbilla	Prairie	*Tannum Sands	Westgate
Malbon	Mundoo	Pratten	Tannymorel	Westwood
Maleny	MUNDUBBERA	Princhester	Tansey	Wetheron
Mangalore	Mungallala	PROSERPINE	Tara	*White Rock
Many Peaks	Mungana	Proston	#Targinie	Whitewood
Manyung	Mungindi	Quamby	TAROOM	#Willows
Mapleton	Mungungo	Quilpie	Tarzali	Wilson
Marburg	*Muralug	Raglan	Taylor's Beach	Windera
*Marcoola	Murgon	Rainbow Beach	Tchanning	Windsorah
MAREEBA	Murphys Creek	Rannes	Teewah	WINTON
Marian	Mutarnee	*Rathdowney	*Teviot	Witta
Mariborough	Mutchilba	Ravenshoe	Tewantin	Womalilla
Marmor	Muttaburra	#Ravenswood	Texas	Wondaia
*MAROOCHYDORE	Myola	*REDCLIFFE	Thallon	#Wondecla
Marraba	Nabilla	Redland Bay	Thane	Woodford
Marton	Nagoorin	*Redlynch	Thangool	Woodgate
MARYBOROUGH	Nambour	RICHMOND	Thargomindah	Woodridge
Maryvale	NANANGO	*ROCKHAMPTON	The Caves	*Woodridge-
Maxwelton	Nangwee	Rockingham	Theebine	Kingston
McKinlay	*Narangba	Rolleston	The Gums	Woodstock
Meandarra	Nebo	Rollingstone	THEODORE	Woolanmarroo
Meerawa	Nelia	ROMA	The Spit	Woolanmarroo
Memeramby	Nelly Bay	Rosedale	The Summit	South
Merinda	Nerang	Rosewood	Thulimbah	Woombye
Mermaid Beach	Netherdale	Rosslyn	THURSDAY ISLAND	Woorim
Miara	Neurum	#Rossville	Tiaro	Wooroolin
*Middlemount	*Newell	Russell Island	Tinana	Wooroorooka
Midgenoo	Nielson Park	SAMFORD	Tinaroo Falls	Wowan
*Midge Point	Nikenbah	Sandgate	*Tin Can Bay	Wyandra
MILES	*Ninderry	Sarina	Tingoora	Wyreema
Millaa Millaa	Nindigully	Sarina Beach	Tinnanbar	Yaamba
Millaroo	Ningi	#Scottville	Tirroan	Yabalu
Millmerran	Nobby	Seaforth	Toiga	Yalboroo
Mingela	Nonda	Sellheim	Toobanna	Yalleroi
Mirani	*NOOSA	Selwyn	Toobeah	Yandaran
Miriam Vale	Noosaville	Seventeen Seventy	Toogoolawah	*Yandina
Miriwinni	NORMANTON	*Shoal Point	Toolakea	Yangan
Mission Beach	North Arm	Shutehaven	Toompine	Yaraka
Mitchell	North Burleigh	Silkwood	Toomulla	Yarraman
Miva	Northcliffe	Silver Spur	Toorbul	*Yarwun
MONTO	North & South	*Slade Point	*TOOWOOMBA	Yatala & Stapylton
Montville	Copperfield	*Smithfield	Torbanlea	Yelarbon
Moojebba	#Northcote	Somerses Dam	Torrens Creek	Yeppoon
Moola	*North Tamborine	Southbrook	*TOWNSVILLE	*Yorkeys Knob
*Mooloolaba-	#Nymbool	South & North	Traveston	#Yowah
Alexandra	Oak Beach	Copperfield	Trebonne	Yuleba
Mooloolah	Oakey	Southend	Trinity Beach	Yumbabullo
Moonford	#Ogmore	South Johnstone	TULLY	Yungaburra
Moonie	Orallo	South Koorongara	Tully Heads	Zeima
Moore	Ormeau	*South Mission Beach	Tumoulin	
Moore Park	Ottaba	*Southport	Turalin	
Moranbah	Owanyilla	Southport &	Turkey Beach	
Morayfield	Palm Beach	Main Beach	Ubobo	
Moresby	Palm Cove &	Southport &	Upper Coomera	
Morven	Buchan	Surfers Paradise	Urandangi	
*MOSSMAN	*Palmwoods	Southwood	Urangan	

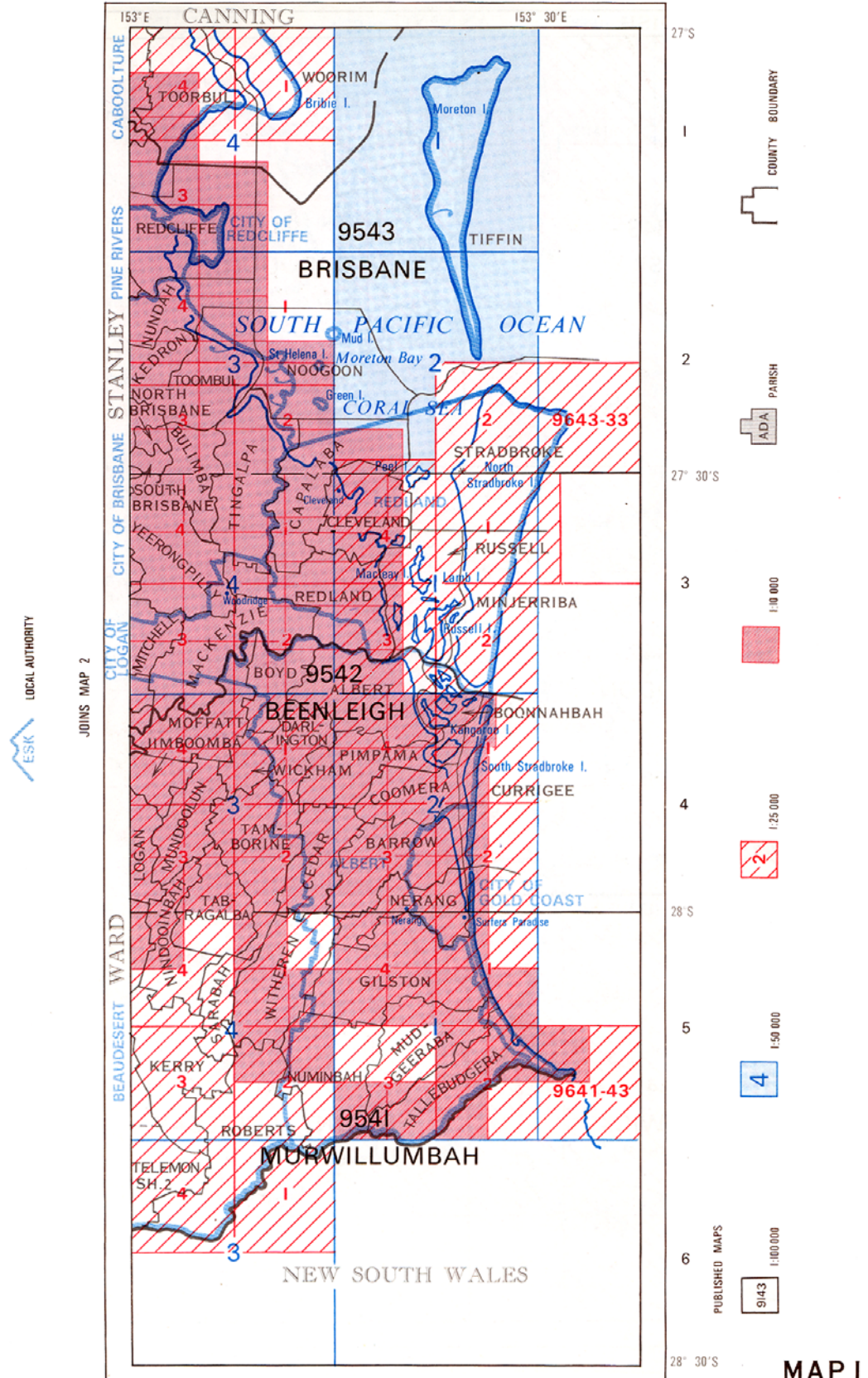
Maps may be inspected, and purchased or ordered, at the towns shown in CAPITALS on pages 94 and 95, (usually at Sunmap Outlets or the District Land Office).

\* Indicate towns covered or partly covered by 1 : 2500 sheet mapping

# Available from Mines Dept.

LIST OF LOCAL AUTHORITIES

Local No.	Authority Name	Local Authority Headquarters	Map Reference	Local No.	Authority Name	Local Authority Headquarters	Map Reference
91	ALBERT	NERANG	1	65	ISISFORD	ISISFORD	37
2	ALLORA	ALLORA	3	68	JERICO	JERICO	35
3	ARAMAC	ARAMAC	39	66	JOHNSTONE	INNISFAIL	47A
119	ATHERTON	ATHERTON	48	67	JONDARYAN	OAKEY	3
6	AURUKUN	AURUKUN (RESTRICTED)	68	71	KILCOY	KILCOY	6
7	BALONNE	ST. GEORGE	14	72	KILKIVAN	KILKIVAN	6
8	BANANA	BILEOLA	11	73	KINGAROY	KINGAROY	7
9	BARCALDINE	BARCALDINE	36	74	KOLAN	GIN GIN	10
11	BARCOO	JUNDAH	56B	75	LAIDLEY	LAIDLEY	2
12	BAUHINIA	SPRINGSURE	20	76	<del>LANDSBOROUGH</del> now Caloundra	CALOUNDRA	5
13	BEAUDESERT	BEAUDESERT	2	77	LIVINGSTONE	YEEPPOON	11
16	BELYANDO	CLERMONT	24	70	LOGAN C.	WOODRIDGE	1
17	BENDEMERE	YULEBA	16	78	LONGREACH	LONGREACH	40
43	BIGGENDEN	BIGGENDEN	6	145	MACKAY C.	MACKAY	25
69	BLACKALL	BLACKALL	36	79	McKINLAY	JULIA CREEK	60
58	BOONAH	BOONAH	2	133	MAREEBA	MAREEBA	48
18	BOORINGA	MITCHELL	18	80	MAROOCHY	NAMBOUR	6
19	BOULIA	BOULIA	73	146	MARYBOROUGH C.	MARYBOROUGH	6
125	BOWEN	BOWEN	28A	81	MILLMERRAN	MILLMERRAN	3
140	BRISBANE C.	BRISBANE	1	82	MIRANI	MIRANI	26
20	BROADSOUND	ST. LAWRENCE	22	83	MIRIAM VALE	MIRIAM VALE	10
21	BULLOO	THARGOMINDAH	52	84	MONTO	MONTO	10
141	BUNDABERG C.	BUNDABERG	9A	85	MORETON	IPSWICH	2
22	BUNGIL	ROMA	17	93	MORNINGTON	MORNINGTON IS. (RESTRICTED)	80
5	BURDEKIN	AYR	28B	10	MT. ISA C.	MT. ISA	76
23	BURKE	BURKETOWN	79	136	MT. MORGAN	MT. MORGAN	11
25	CABOOLTURE	CABOOLTURE	2	26	MULGRAVE	CAIRNS	48
154	CAIRNS C.	CAIRNS	48	4	MUNDUBBERA	MUNDUBBERA	7
27	CALLIOPE	CALLIOPE	10	86	MURGON	MURGON	7
29	CAMBOOYA CALOUNDRA	GREENMOUNT CALOUNDRA	3	87	MURILLA	MILES	8
30	CARDWELL	TULLY	48	88	MURWEH	CHARLEVILLE	32
31	CARPENTARIA	NORMANTON	64	89	NANANGO	NANANGO	7
142	CHARTERS TWS C.	CHARTERS TOWERS	41	90	NEBO	NEBO	26
33	CHINCHILLA	CHINCHILLA	8	92	NOOSA	TEWANTIN	5
35	CLIFTON	CLIFTON	3	94	PAROO	CUNNAMULLA	30
36	CLONCURRY	CLONCURRY	75	95	PEAK DOWNS	CAPELLA	23
37	COOK	COOKTOWN	50	96	PERRY	MT. PERRY	7
40	CROW'S NEST	CROW'S NEST	2	97	PINE RIVERS	STRATHPINE	2
41	CROYDON	CROYDON	62	98	PIONEER	MACKAY	25
159	DALBY T.	DALBY	3	99	PITTSWORTH	PITTSWORTH	3
42	DALRYMPLE	CHARTERS TOWERS	41	100	PROSERPINE	PROSERPINE	26
44	DIAMANTINA	BEDOURIE	72	1	QUILPIE	QUILPIE	34
45	DOUGLAS	MOSSMAN	48	165	REDCLIFFE C.	REDCLIFFE	1
47	DUARINGA	DUARINGA	19	34	REDLAND	CLEVELAND	1
48	EACHAM	MALANDA	48	134	RICHMOND	RICHMOND	59
49	EIDSVOLD	EIDSVOLD	7	147	ROCKHAMPTON C.	ROCKHAMPTON	11
50	EMERALD	EMERALD	20	167	ROMA T.	ROMA	17
52	ESK	ESK	2	104	ROSALIE	TOOWOOMBA	3
53	ETHERIDGE	GEORGETOWN	61	105	ROSENTHAL	WARWICK	2
54	FITZROY	ROCKHAMPTON	11	107	SARINA	SARINA	25
55	FLINDERS	HUGHENDEN	43	109	STANTHORPE	STANTHORPE	3
114	GATTON	GATTON	2	111	TAMBO	TAMBO	35
102	GAYNDAH	GAYNDAH	7	113	TARA	TARA	4
161	GLADSTONE C.	GLADSTONE	10	116	TAROOM	TAROOM	16
56	GLENGALLAN	WARWICK	2	117	THURINGOWA C.	TOWNSVILLE	44
169	GOLD COAST C.	SURFERS PARADISE	1	118	TIARO	TIARO	6
57	GOOBURRUM	BUNDABERG	9A	149	TOOWOOMBA C.	TOOWOOMBA	3
162	GOONDIWINDI T.	GOONDIWINDI	4	170	TORRES	THURSDAY IS.	69
143	GYMPIE C.	GYMPIE	6	150	TOWNSVILLE C.	TOWNSVILLE	44
59	HERBERTON	HERBERTON	48	122	WAGGAMBA	GOONDIWINDI	4
24	HERVEY BAY C.	TORQUAY	6	124	WAMBO	DALBY	3
61	HINCHINBROOK	INGHAM	44	126	WARROO	SURAT	13
62	ILFRACOMBE	ILFRACOMBE	40	172	WARWICK C.	WARWICK	2
63	INGLEWOOD	INGLEWOOD	3	128	WIDGEE	GYMPIE	6
144	IPSWICH C.	IPSWICH	2	129	WINTON	WINTON	57
64	ISIS	CHILDERS	6	130	WONDAI	WONDAI	7
				131	WOOCOO	BROOWEENA	6
				132	WOOGARRA	BUNDABERG	9A

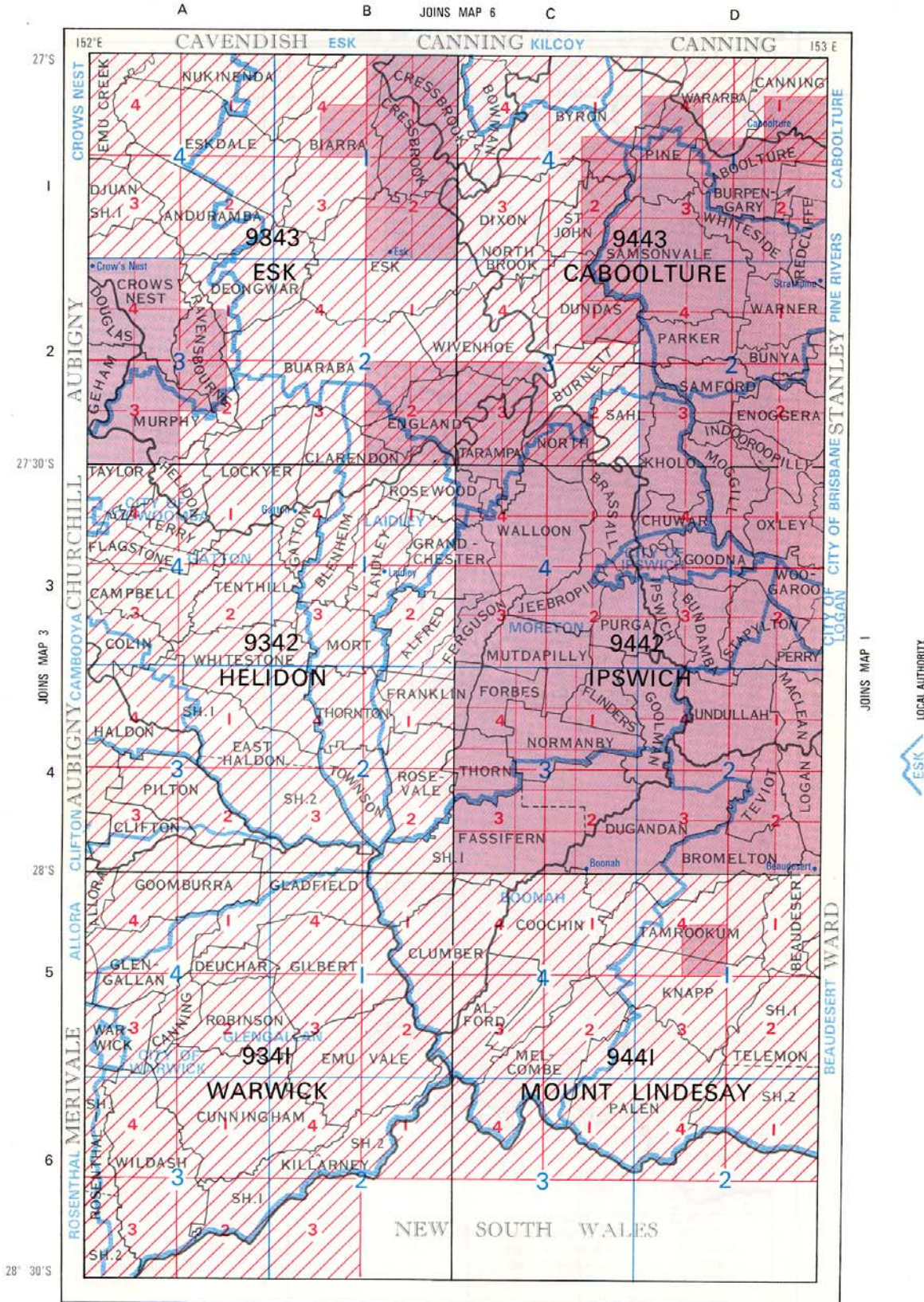


\* ENVIRONS OF DUNWICH  
SCALE 1: 31 680

FOR DETAILS OF RECTANGULAR FORMAT  
1: 10 000 MAPPING IN 9542 & 9543 AREAS,  
SEE THE "CATALOGUE OF QUEENSLAND MAPS."

MAP I

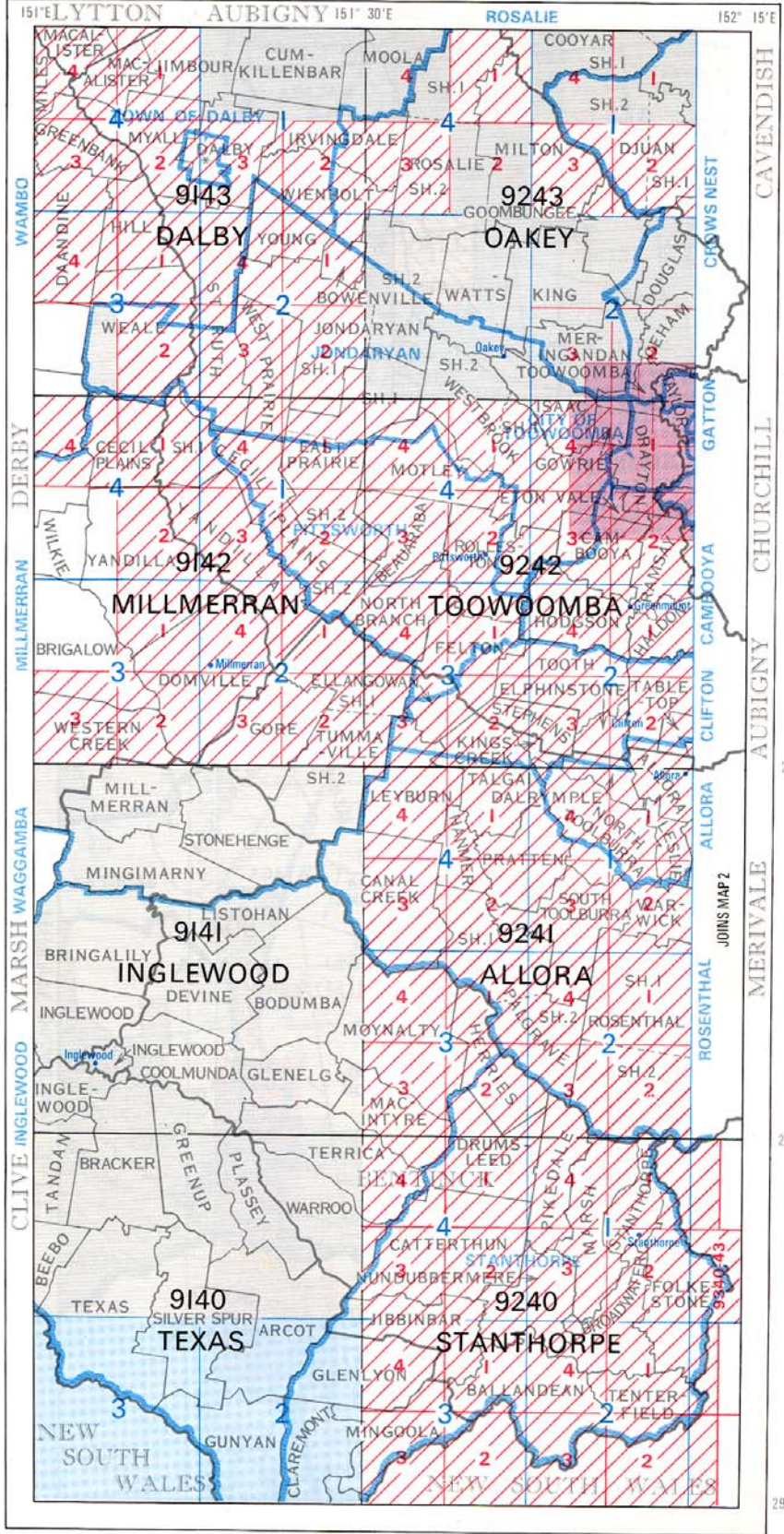




MAP 2

PUBLISHED MAPS 9143 1:100 000 4 1:50 000 2 1:25 000 1:10 000 ADA PARISH COUNTY BOUNDARY





LOCAL AUTHORITY  
 ESK  
 JOINS MAP 4

JOINS MAP 47B

\* ENVIRONS OF DALBY  
SCALE 1:31 680

### MAP 3

27° S  
1  
2  
27° 30' S  
3  
4  
28° S  
5  
6  
28° 30' S  
7  
8  
29° S

COUNTY BOUNDARY

PARISH

1:10 000

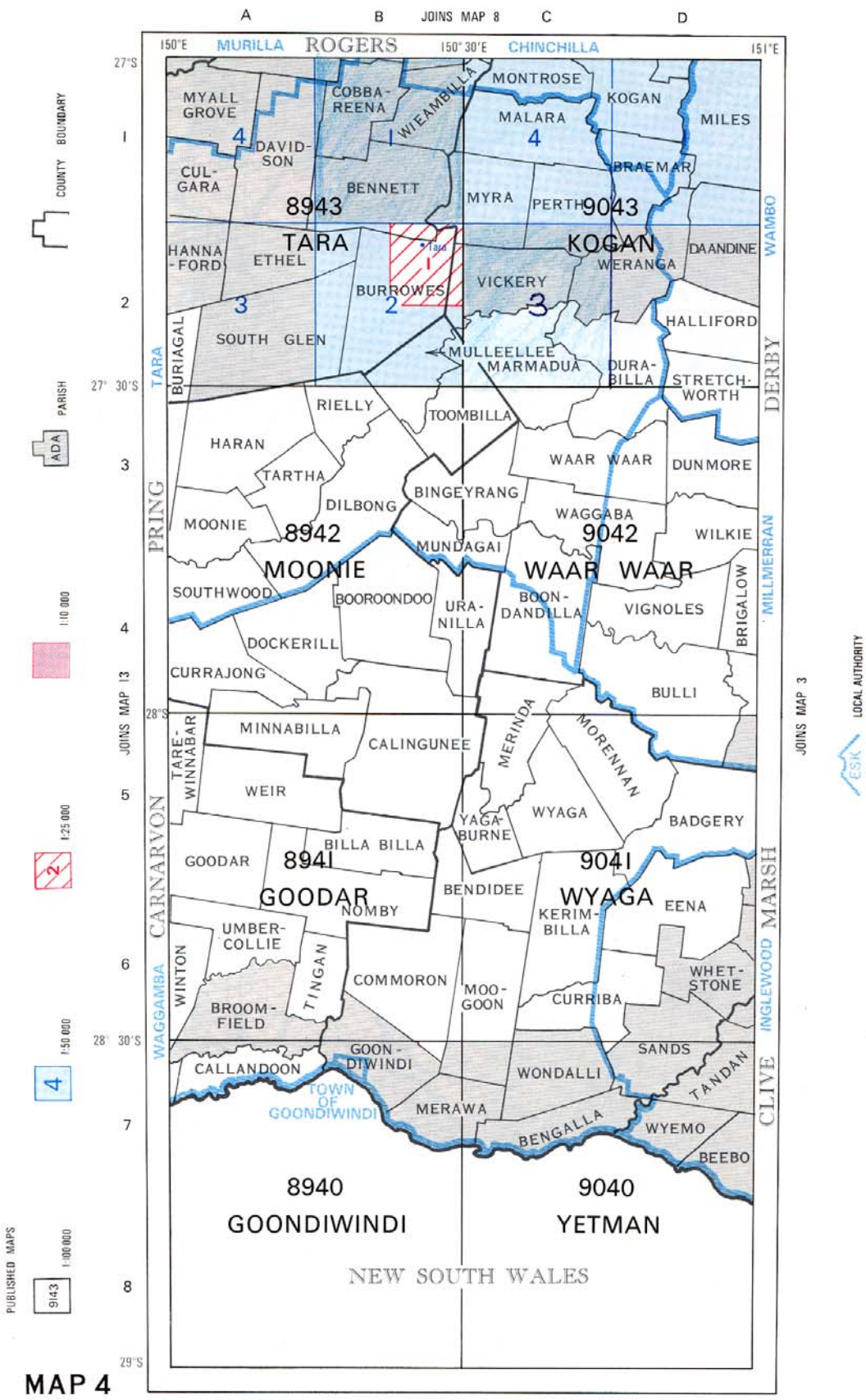
1:25 000

1:50 000

1:100 000

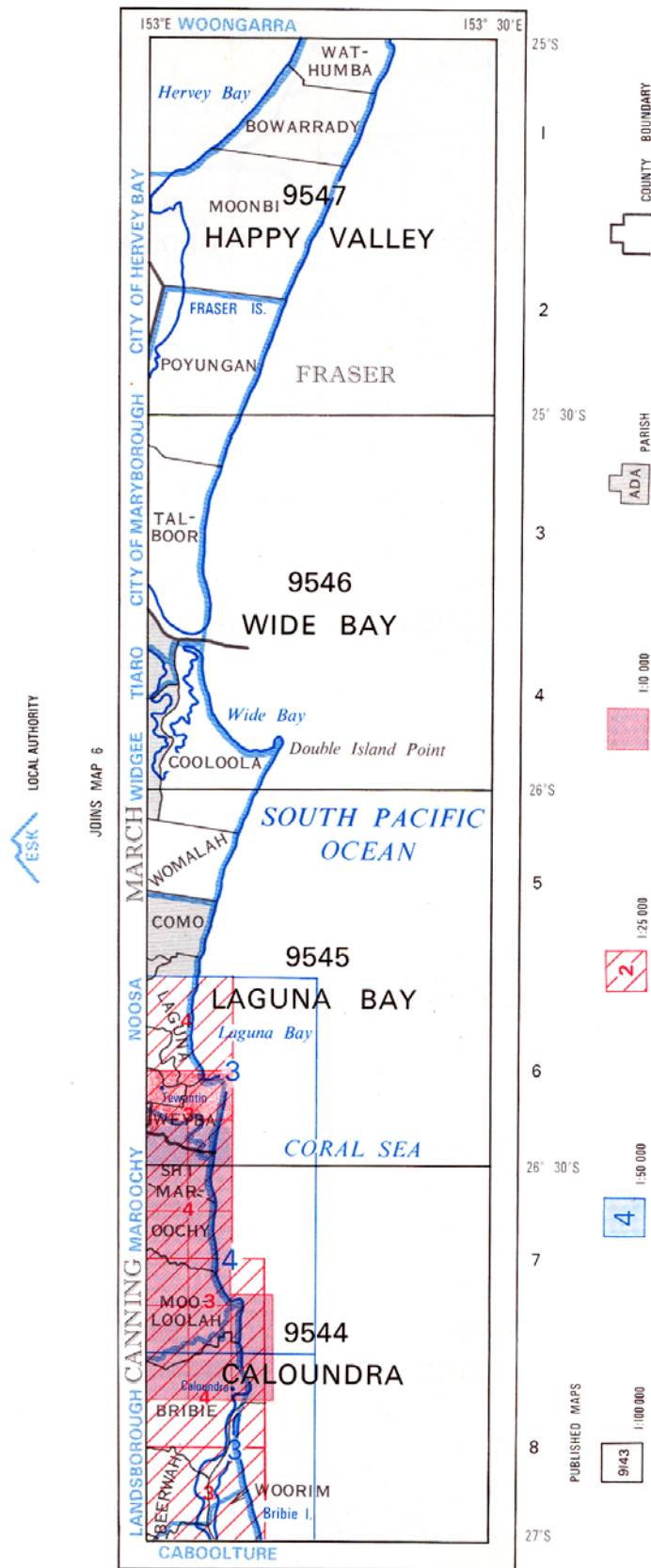
PUBLISHED MAPS

9143

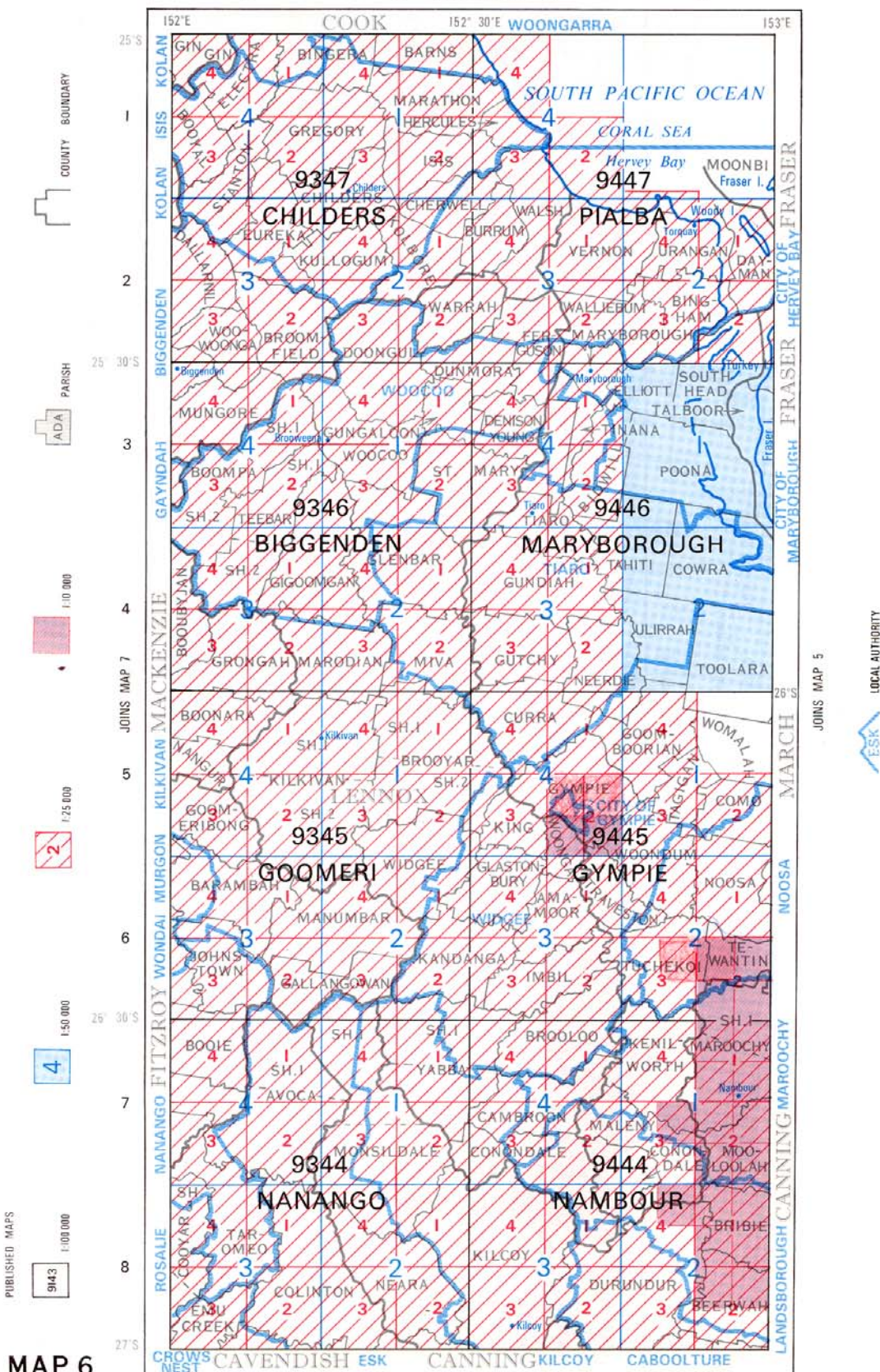


MAP 4



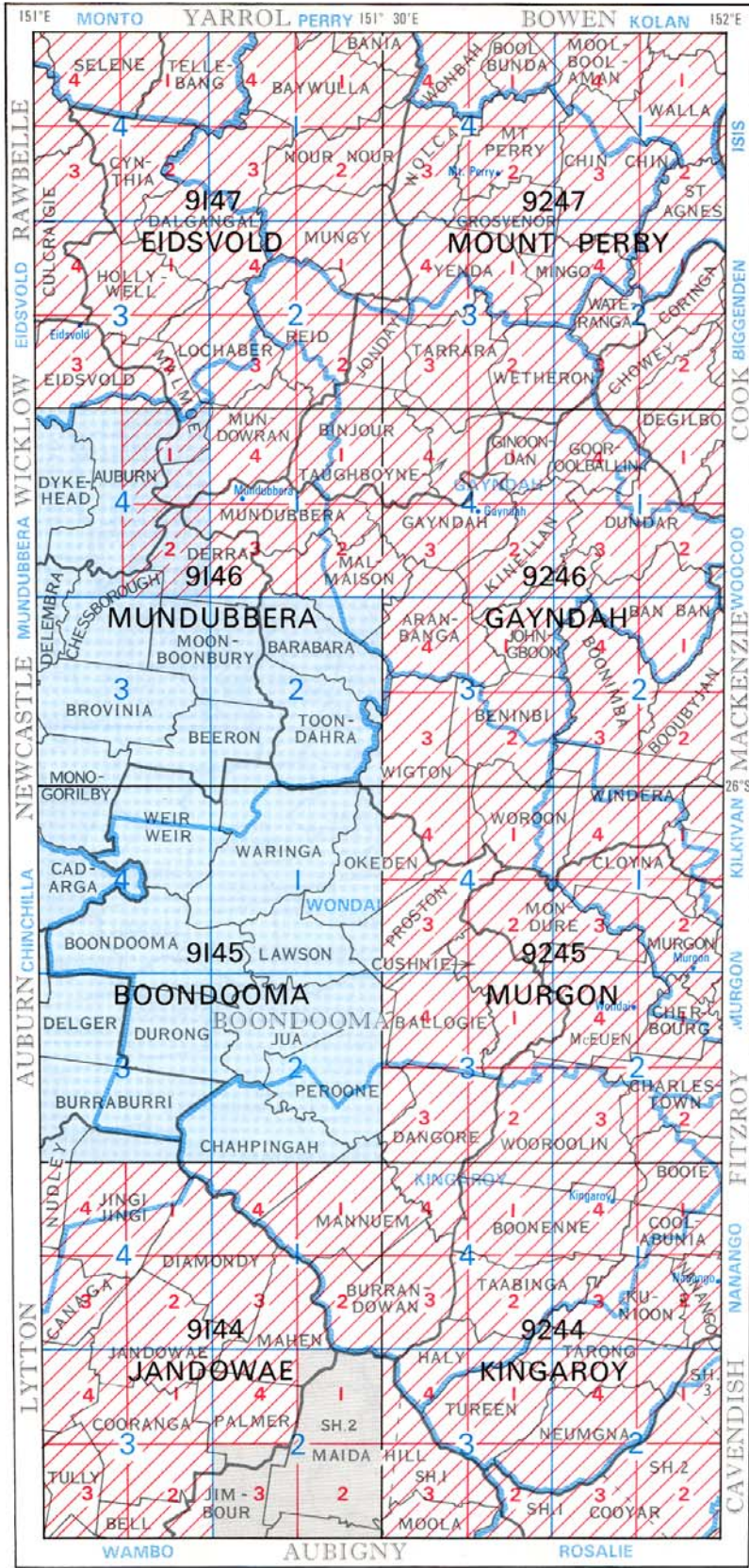


MAP 5

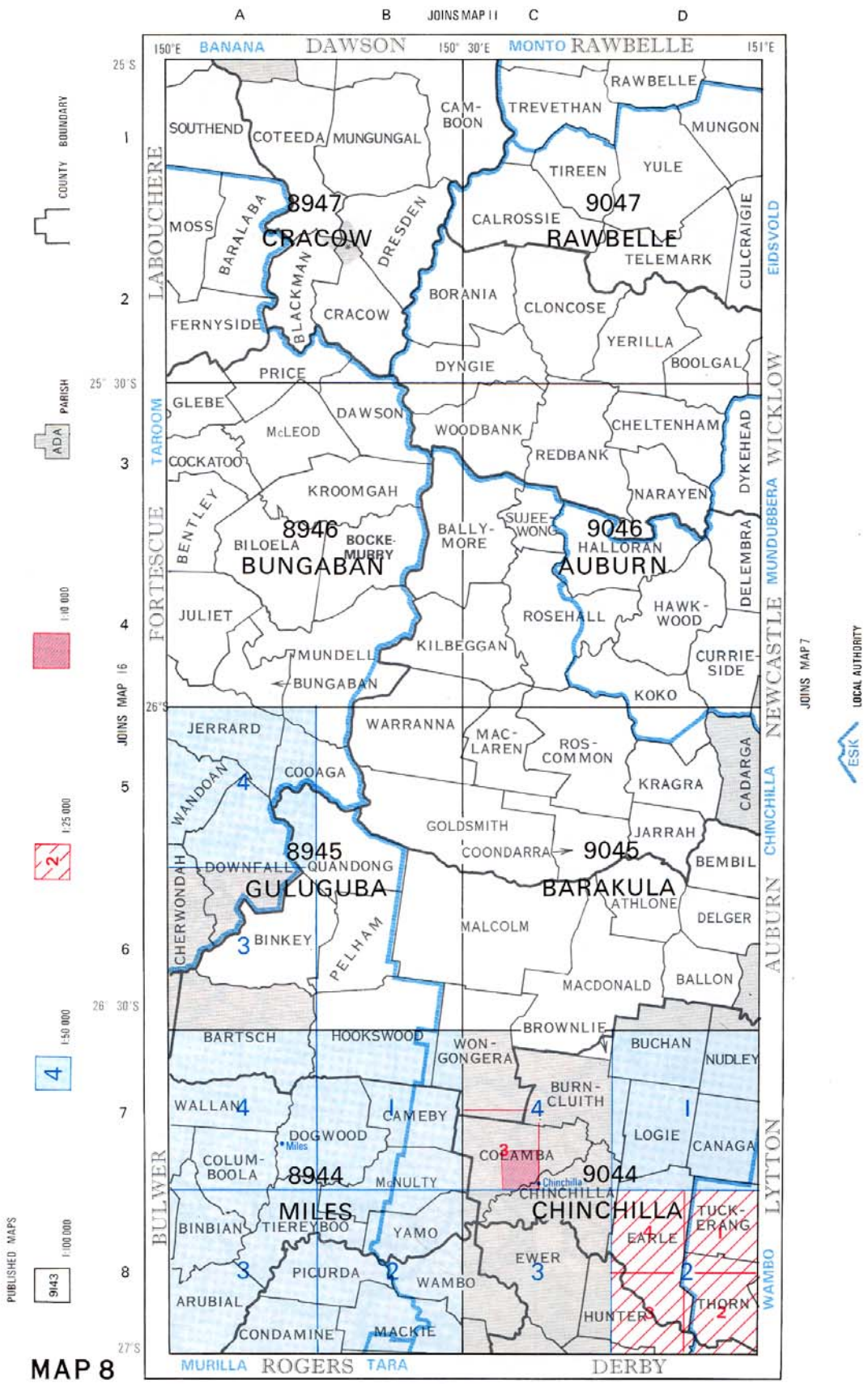


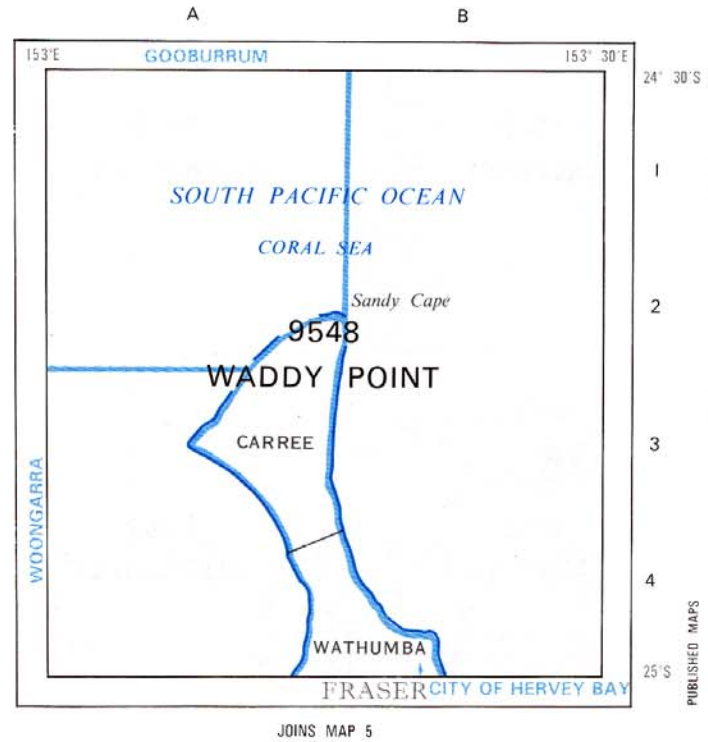
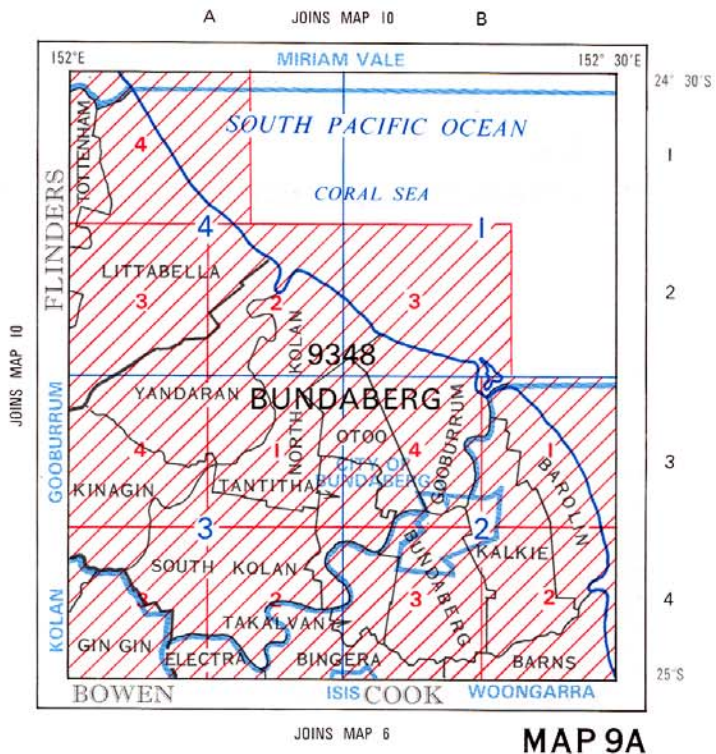
MAP 6



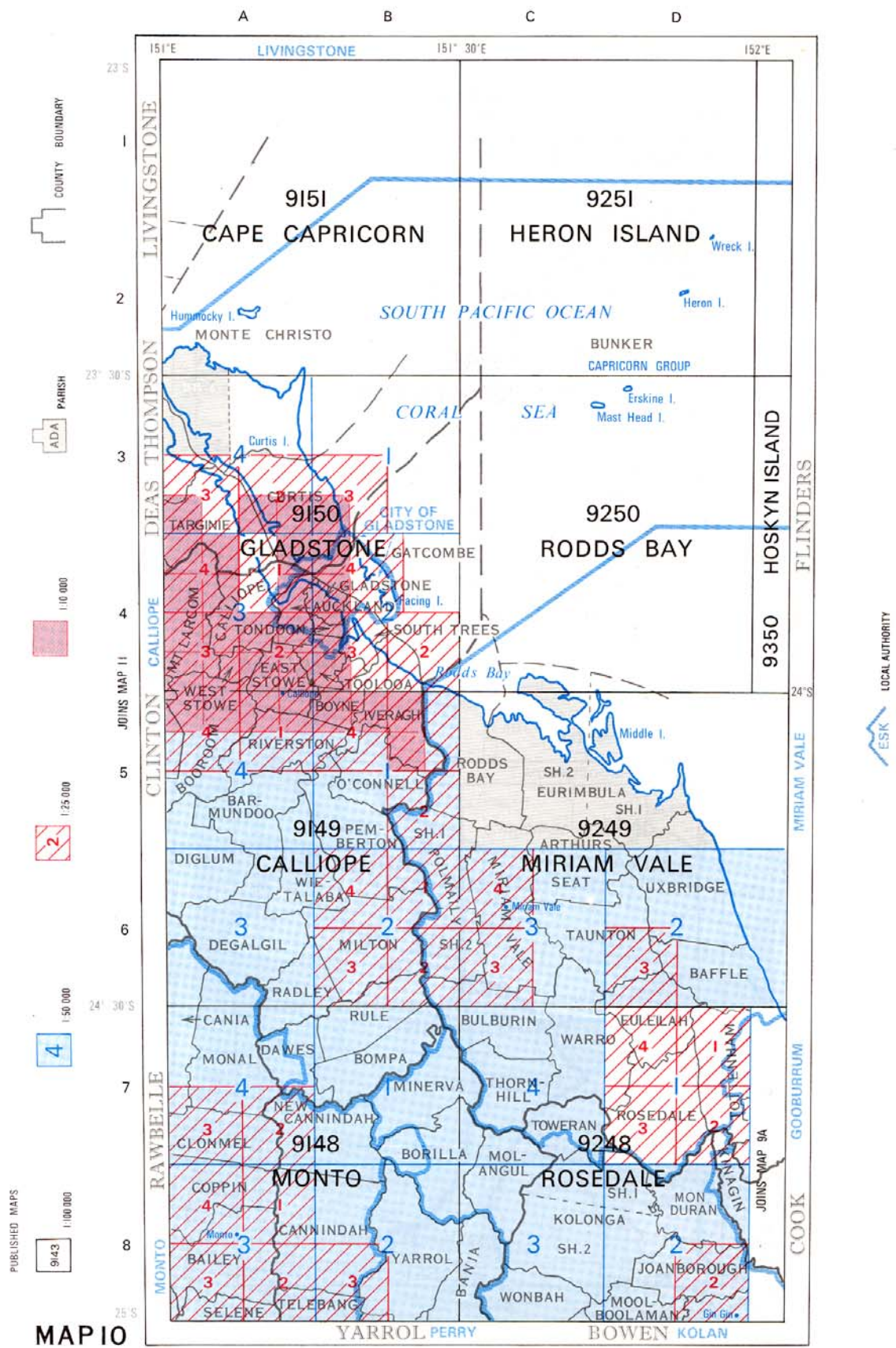




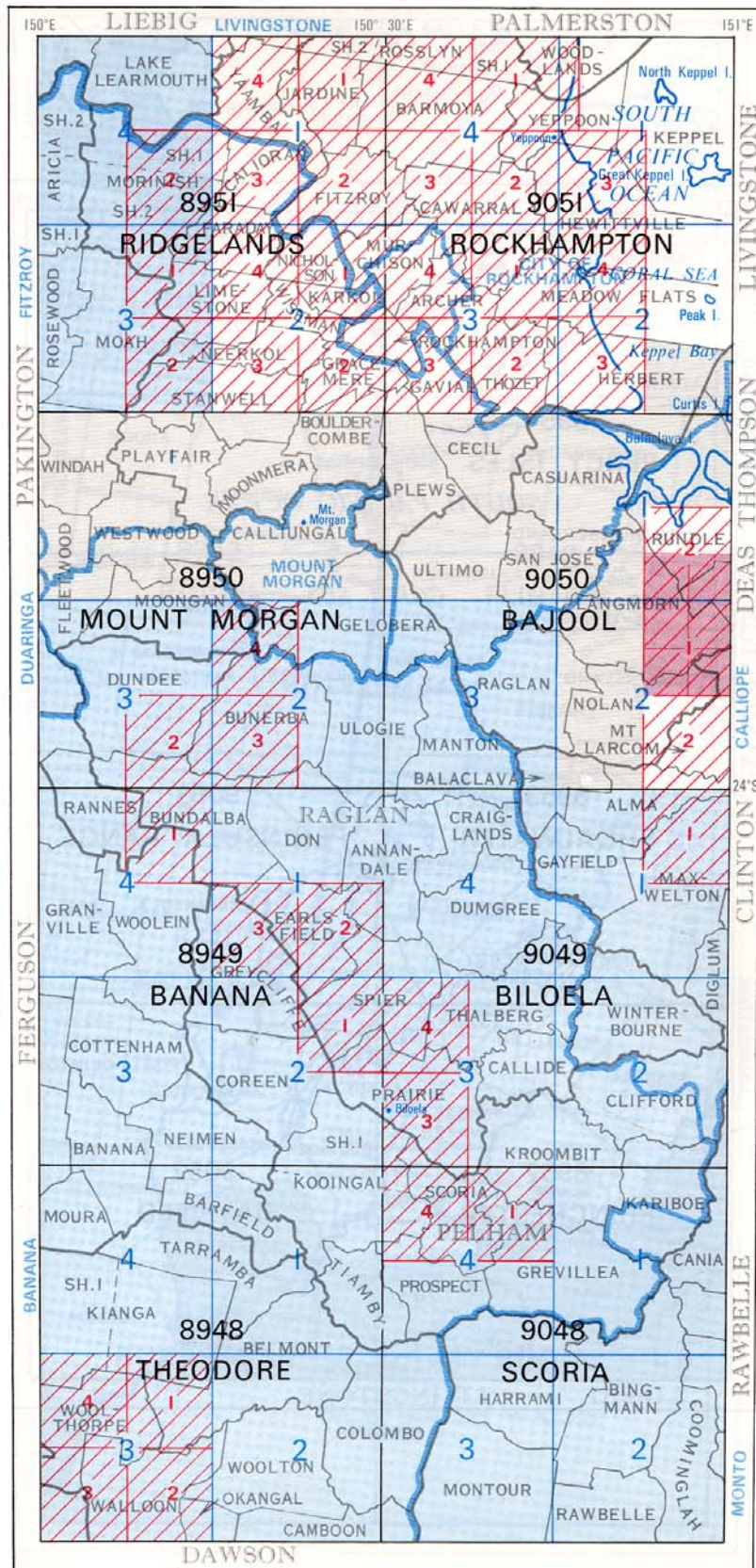












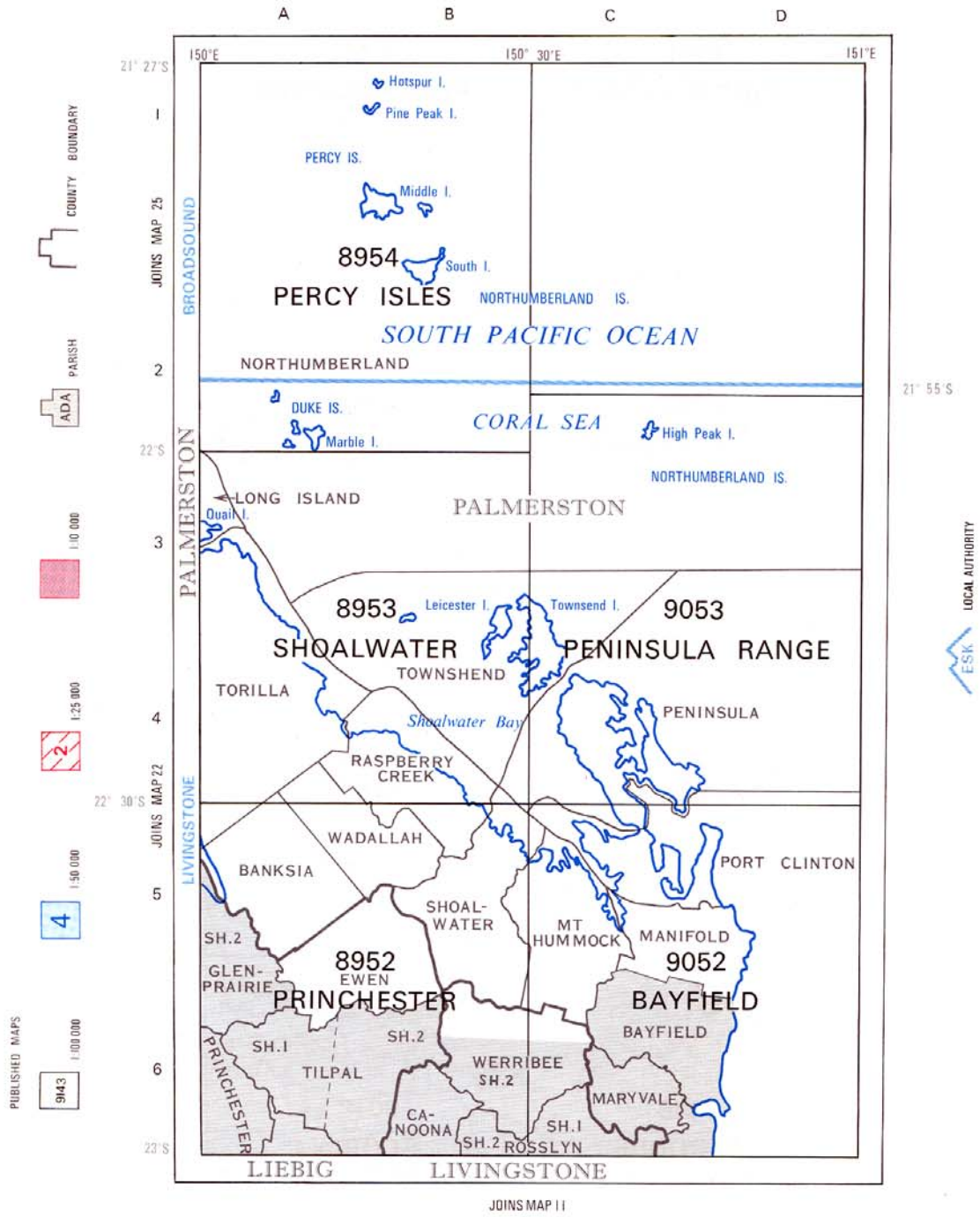
JOINS MAP 22

LOCAL AUTHORITY  
ESK

JOINS MAP 19

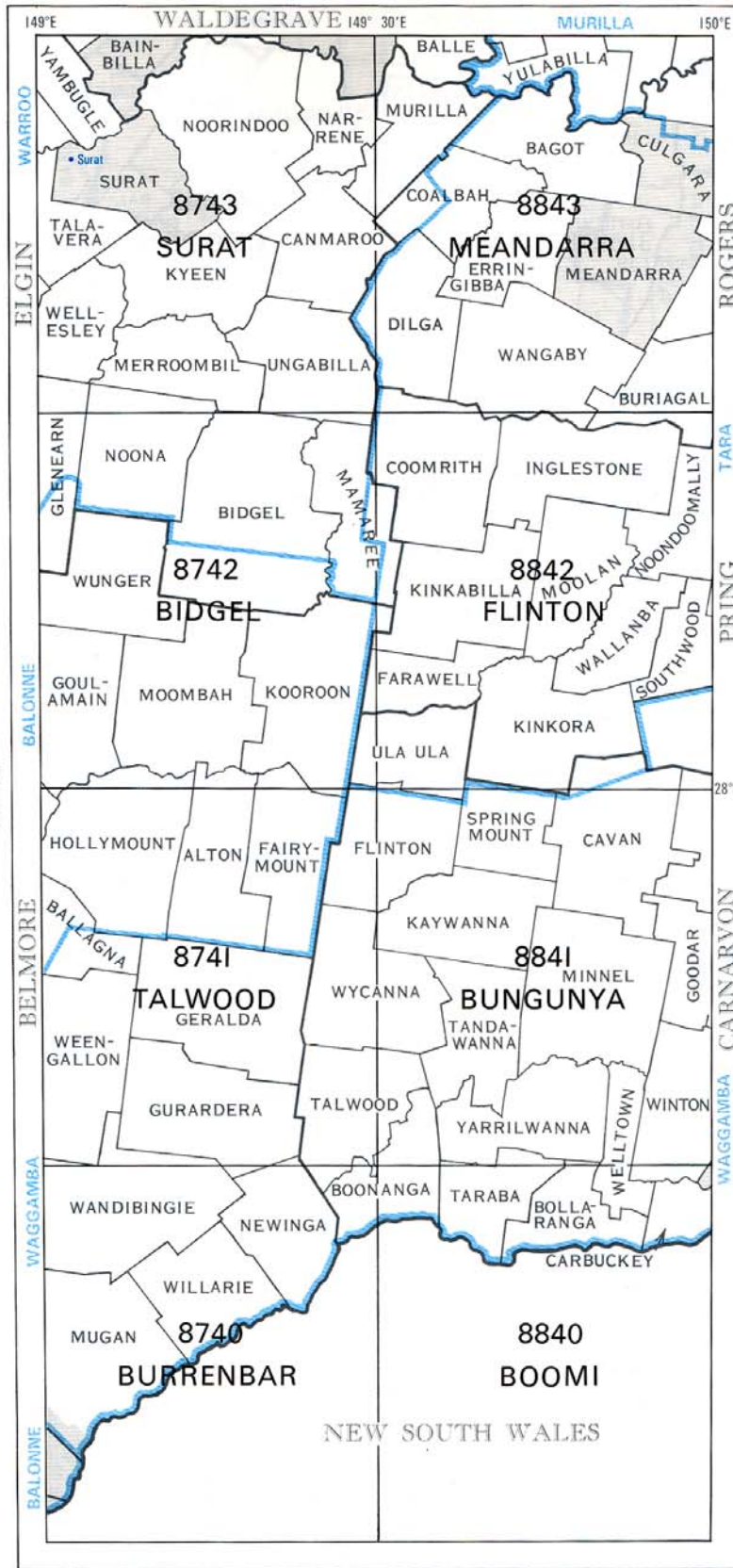
MAP II

JOINS MAP 8



MAP 12






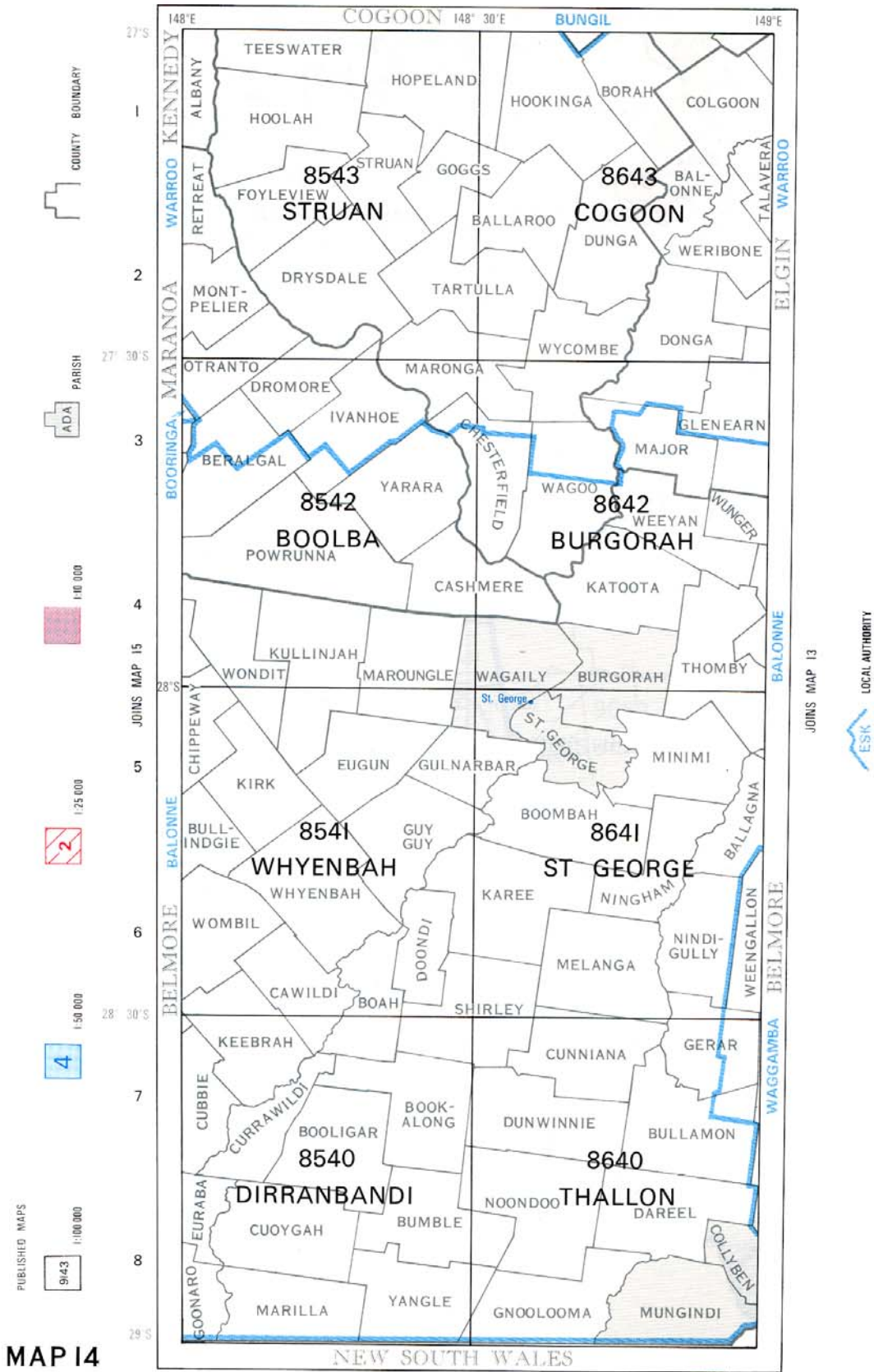
LOCAL AUTHORITY  
ESK

JOINS MAP 14

27°S  
1  
2  
27° 30' S  
3  
4  
28°S  
4  
5  
6  
28° 30' S  
7  
8  
29°S

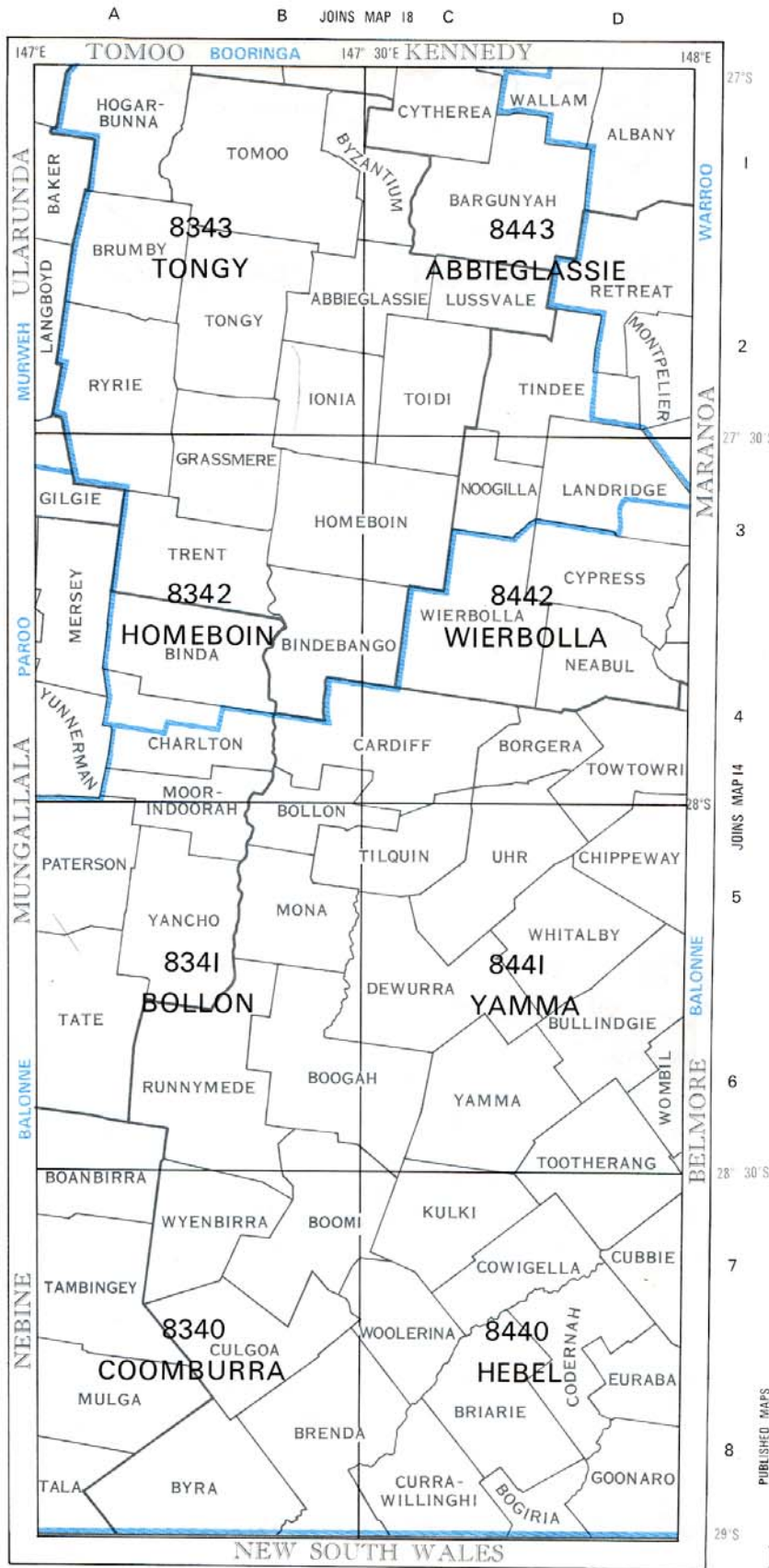


MAP 13

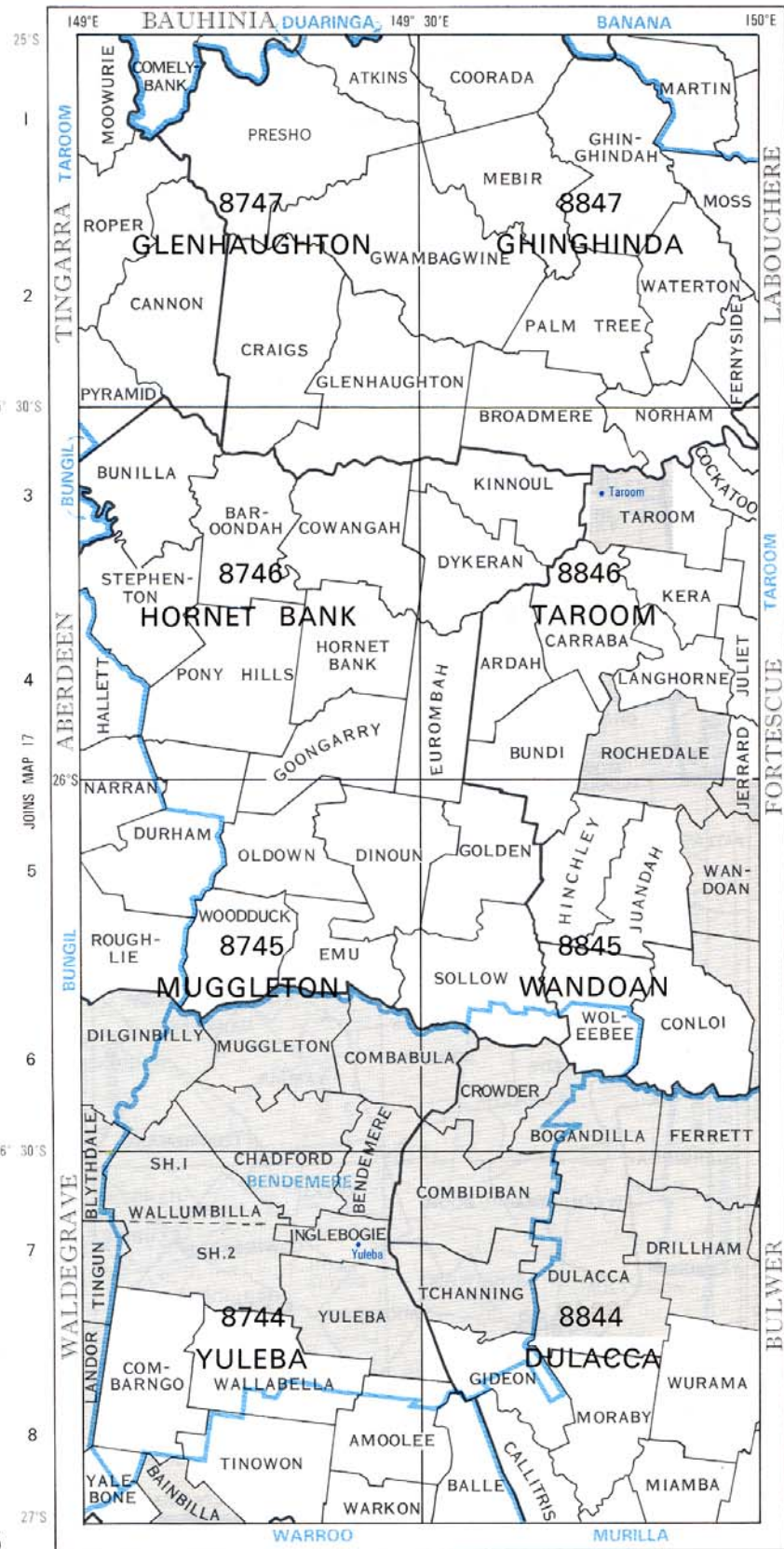


MAP 14





MAP 15

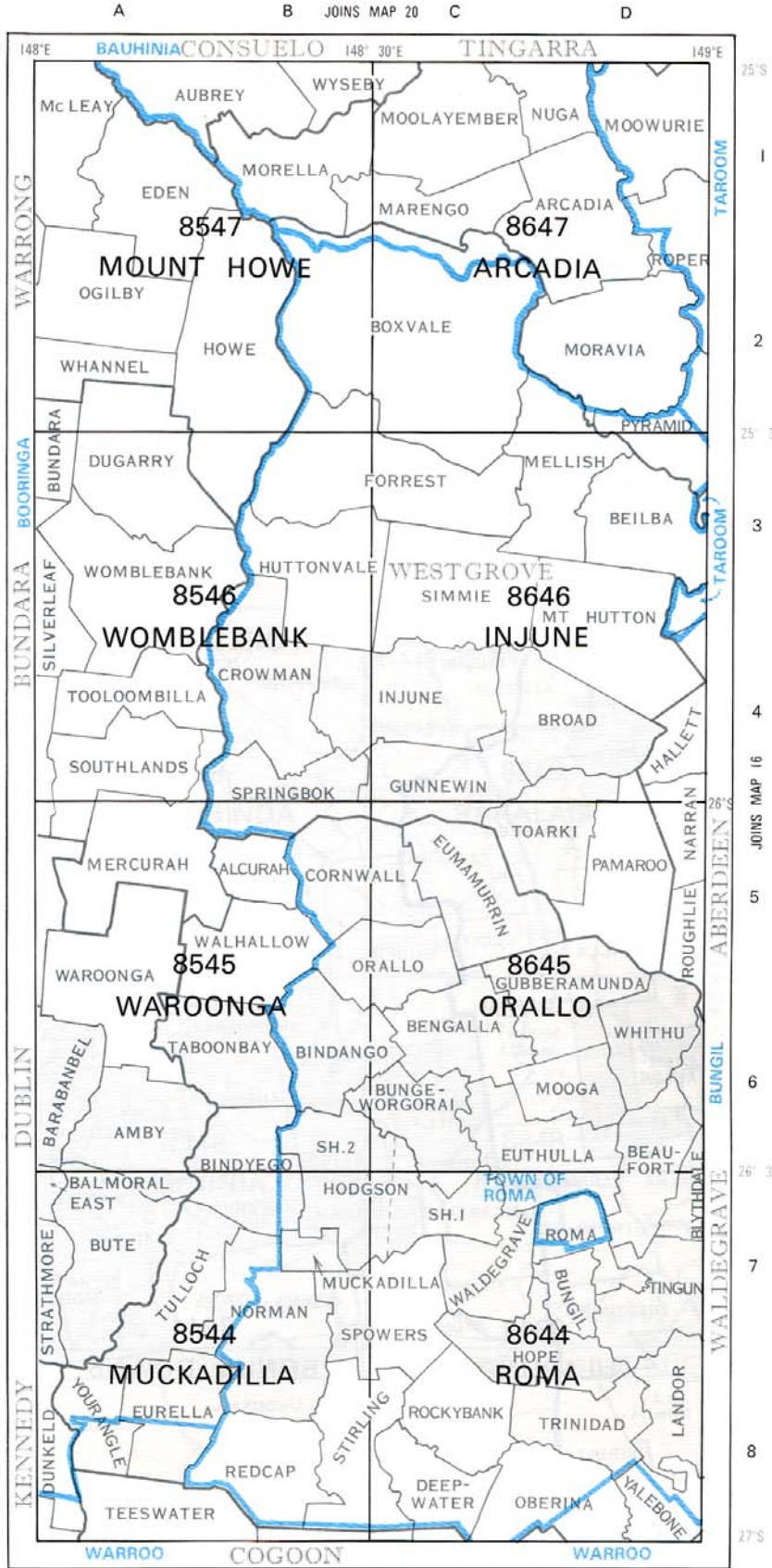


PUBLISHED MAPS  
9143

MAP16

JOINS MAP 8





LOCAL AUTHORITY  
ESK

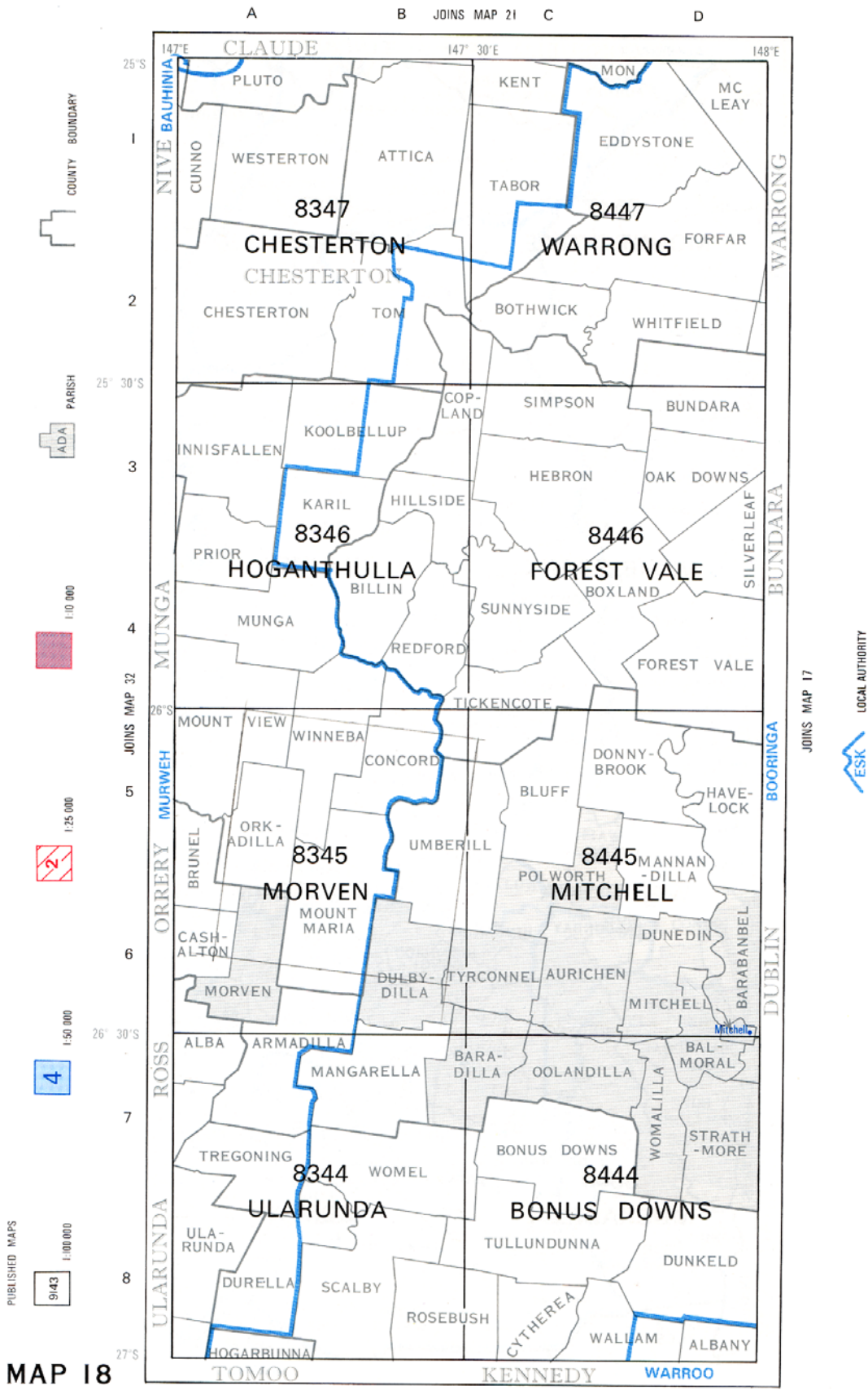
JOINS MAP 18

JOINS MAP 14

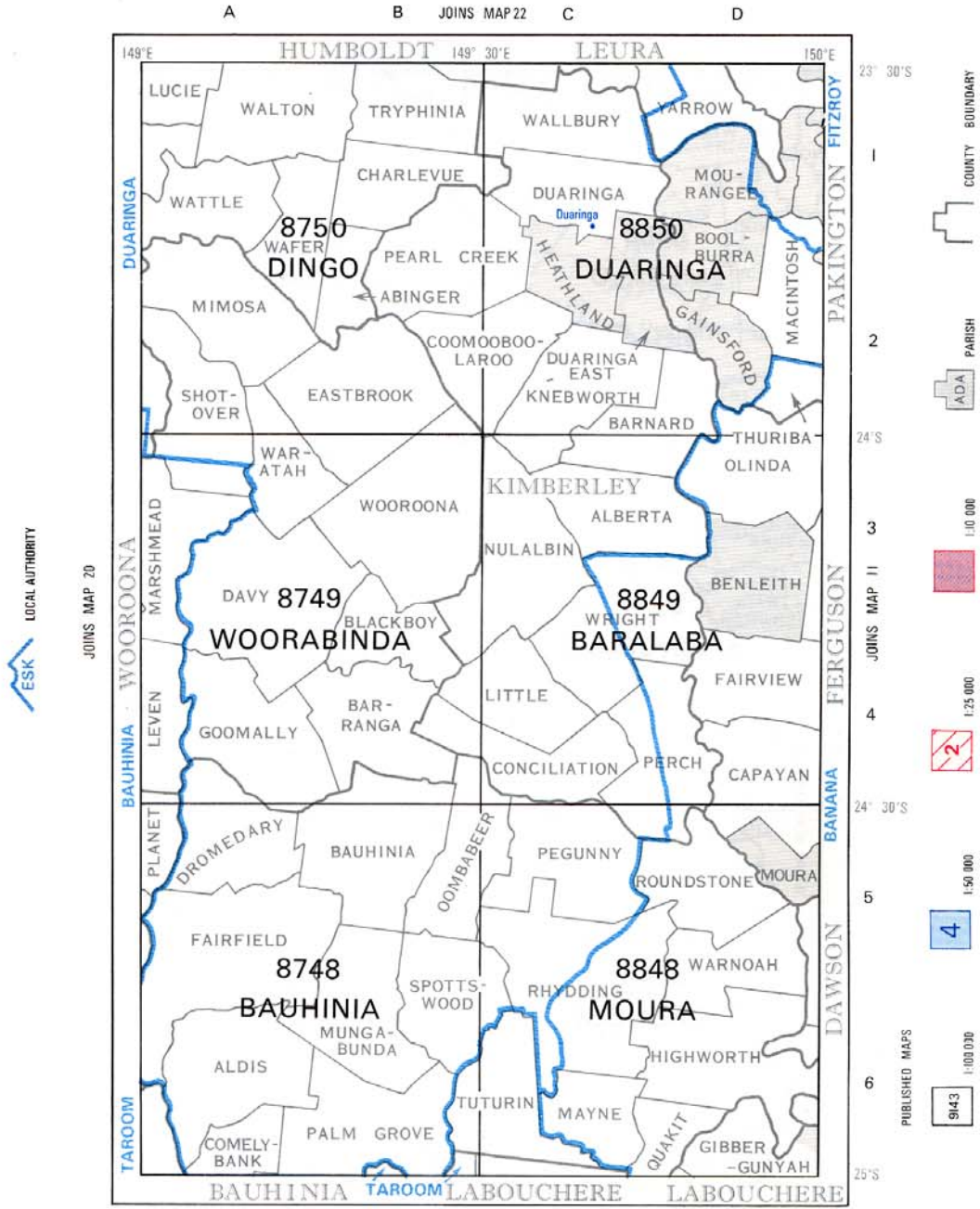
- COUNTY BOUNDARY
- PARISH
- 1:10,000
- 1:25,000
- 1:50,000
- 1:100,000
- 9143

**MAP 17**



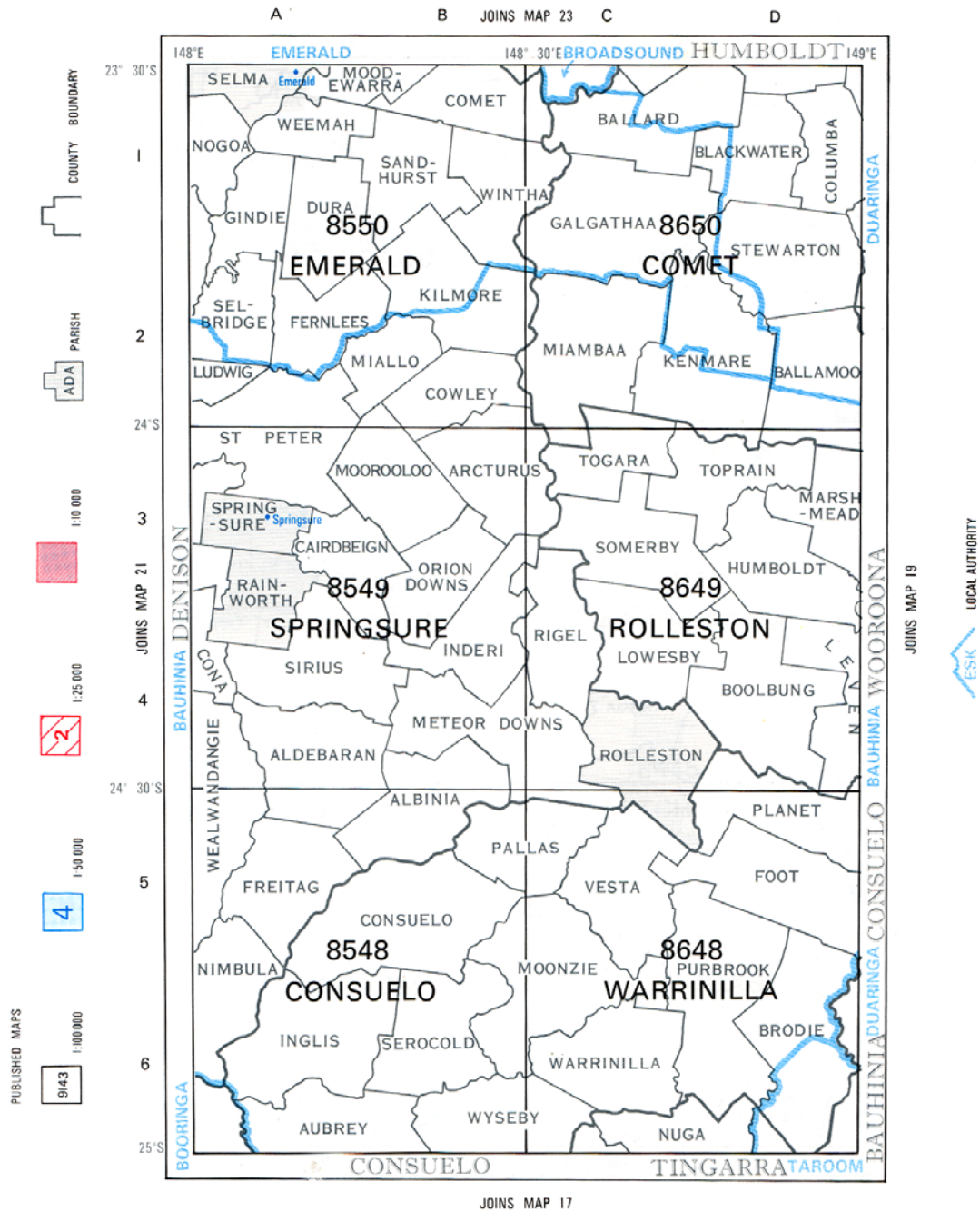


MAP 18

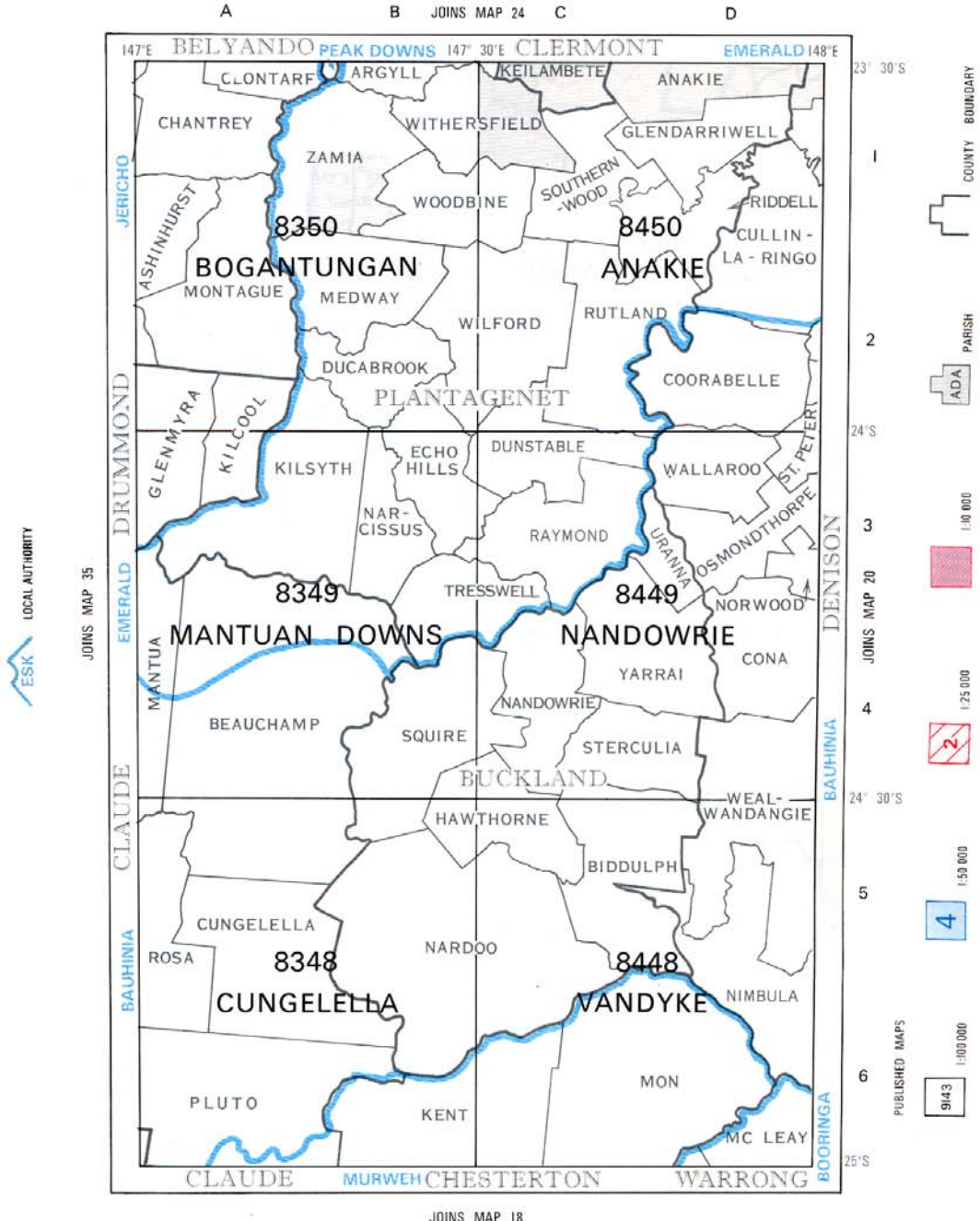


JOINS MAP 16

MAP 19

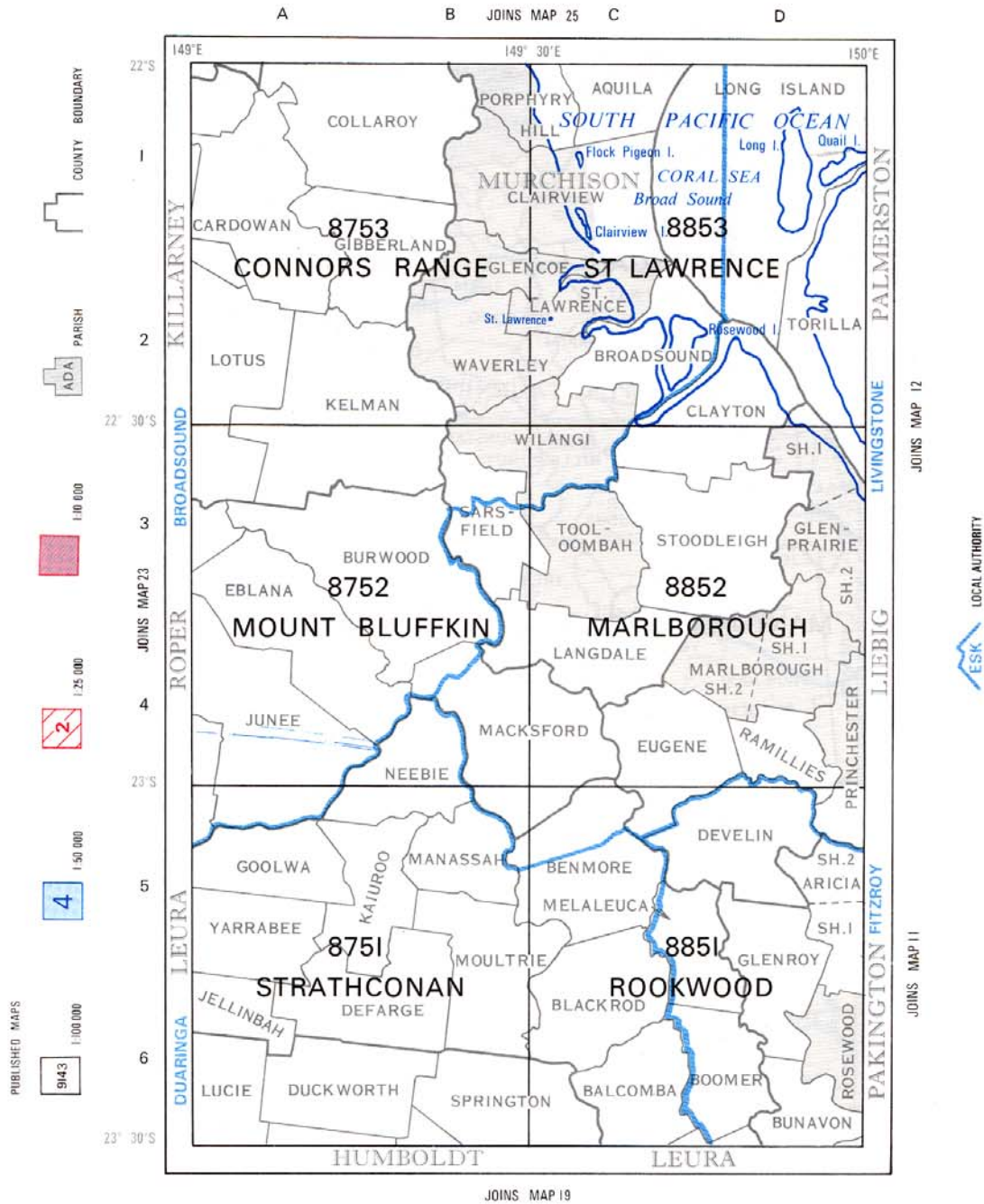


MAP 20



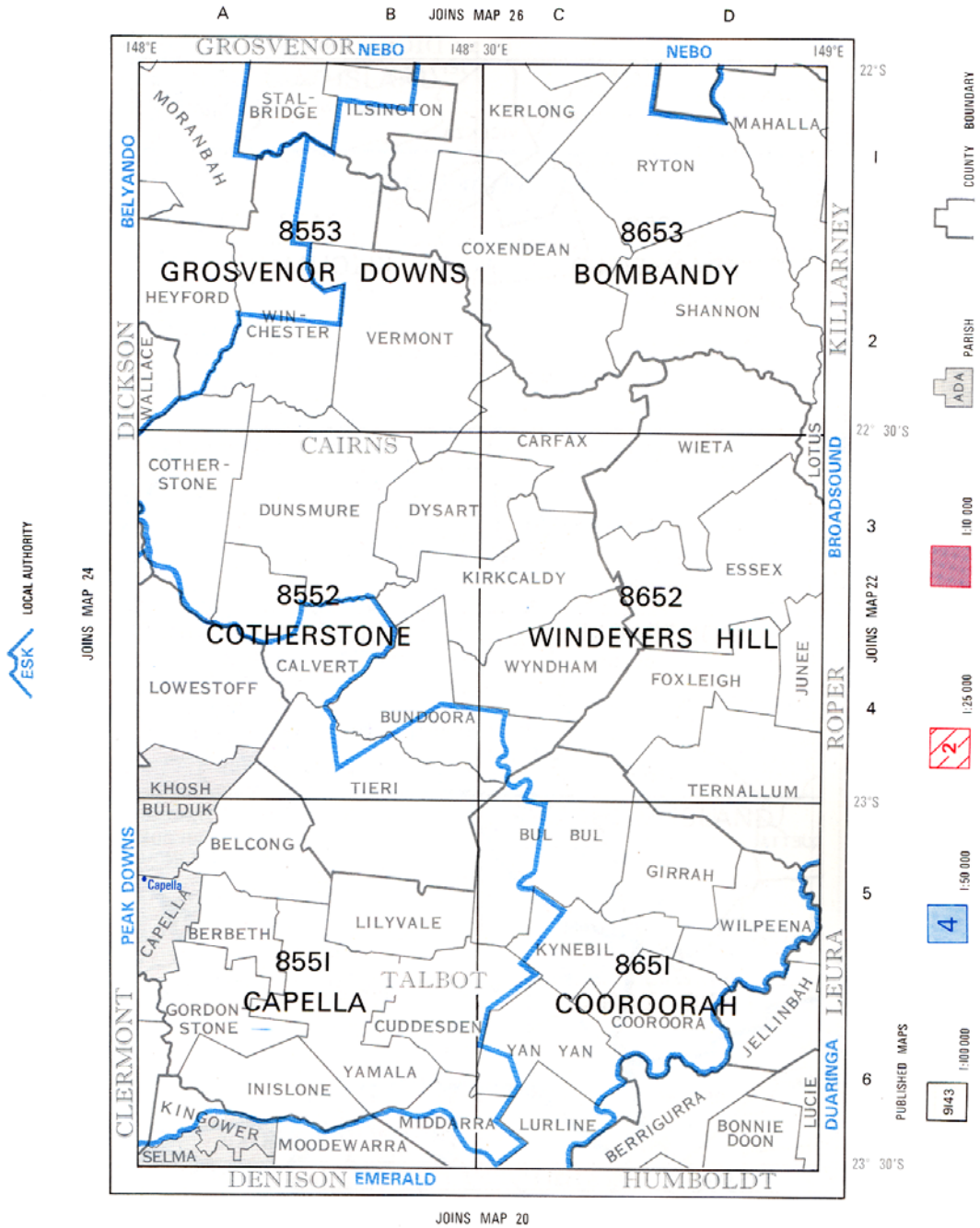
MAP 21



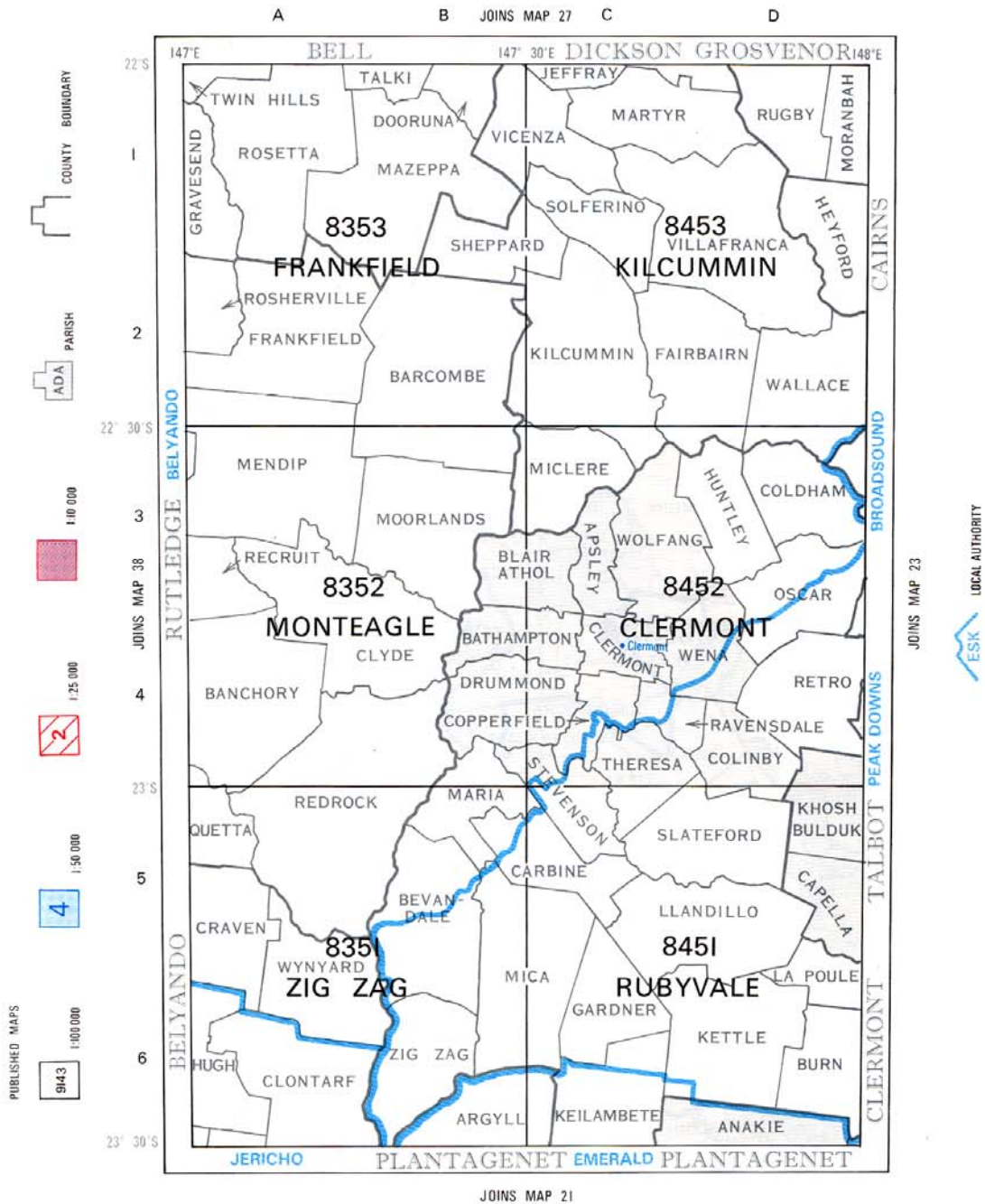


MAP 22

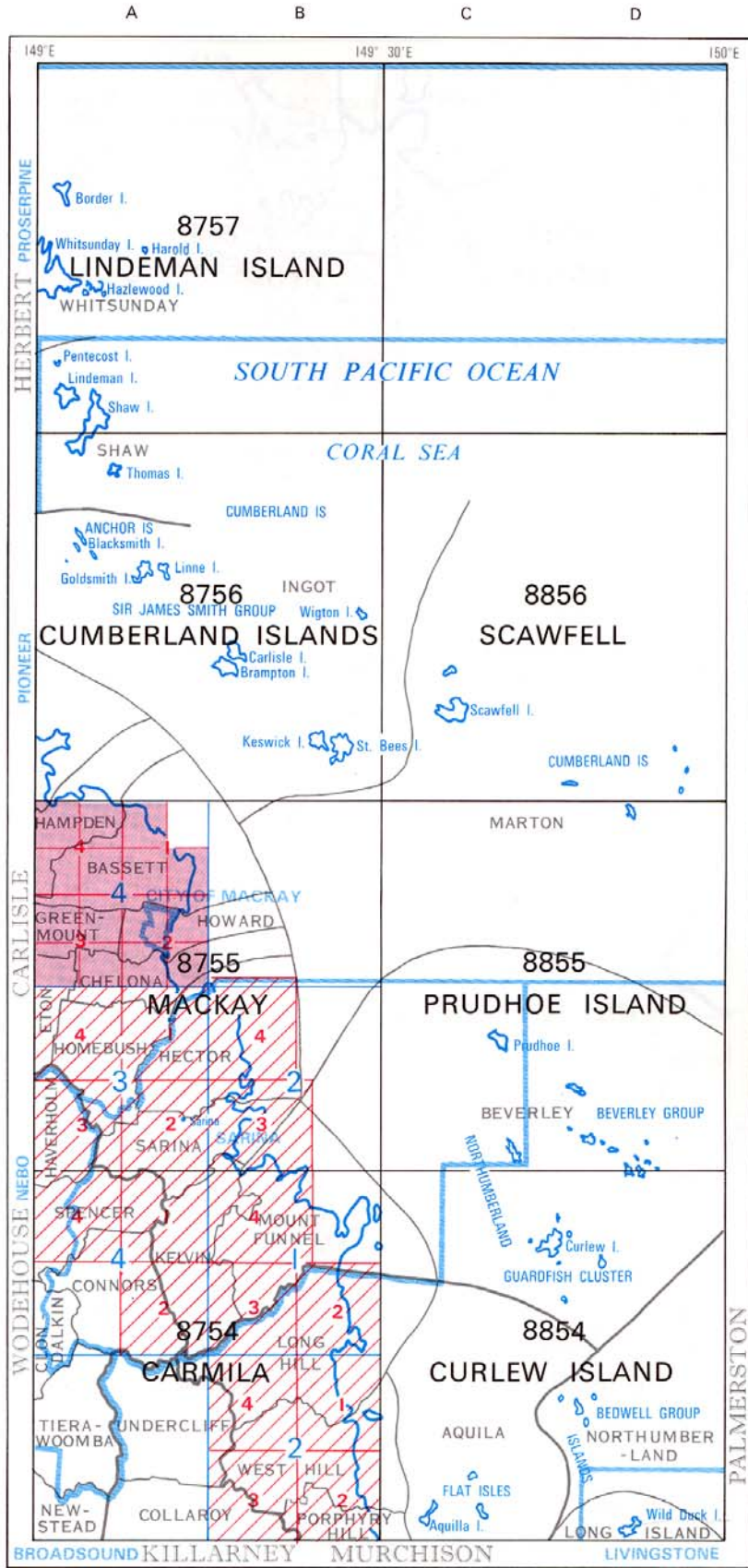




MAP 23



MAP 24



1 COUNTY BOUNDARY

2 PARISH

3 ADA

4 1:10 000

5 1:25 000

6 1:50 000

7 1:100 000

8 PUBLISHED MAPS

9143

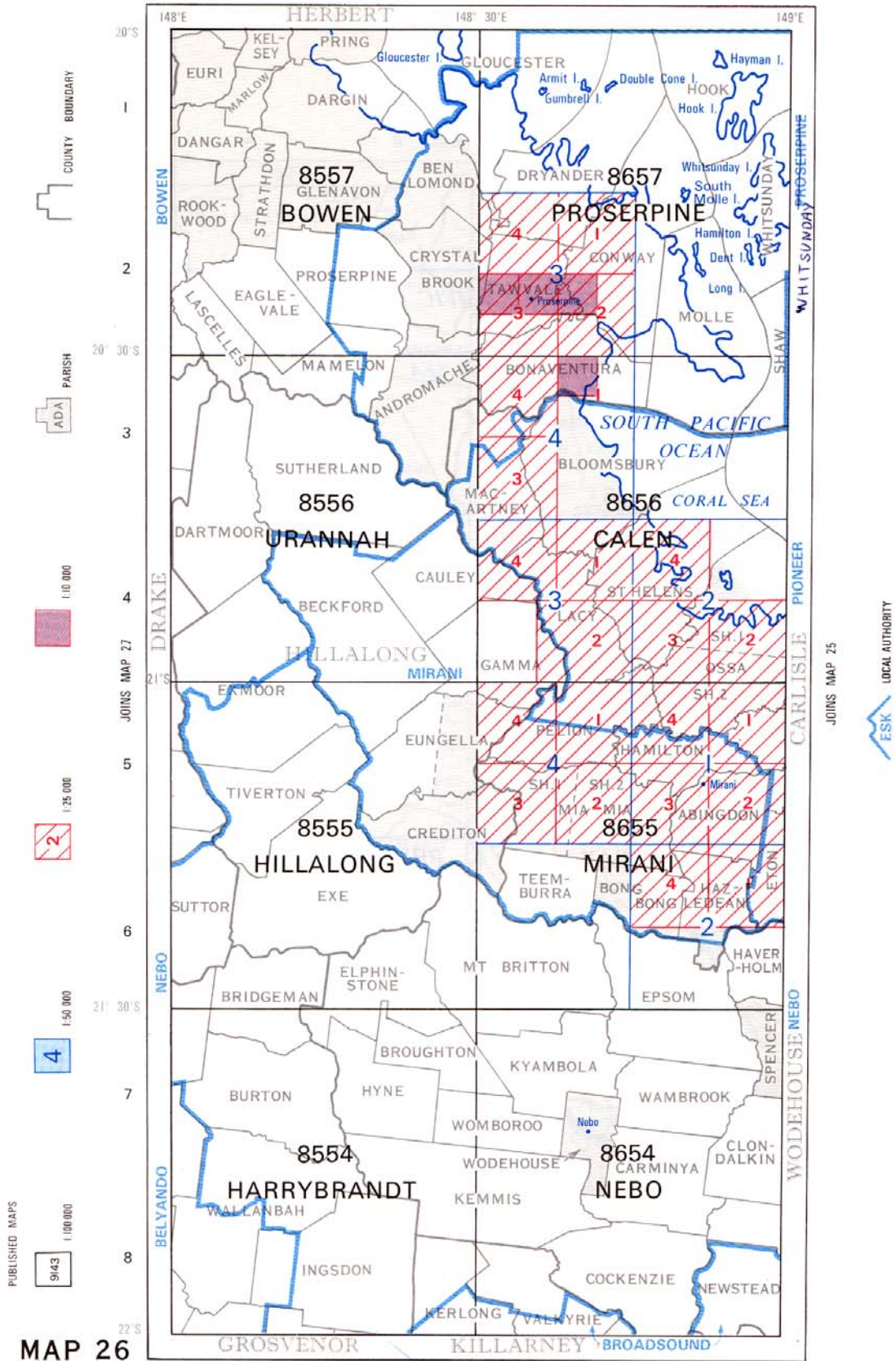
MAP 25

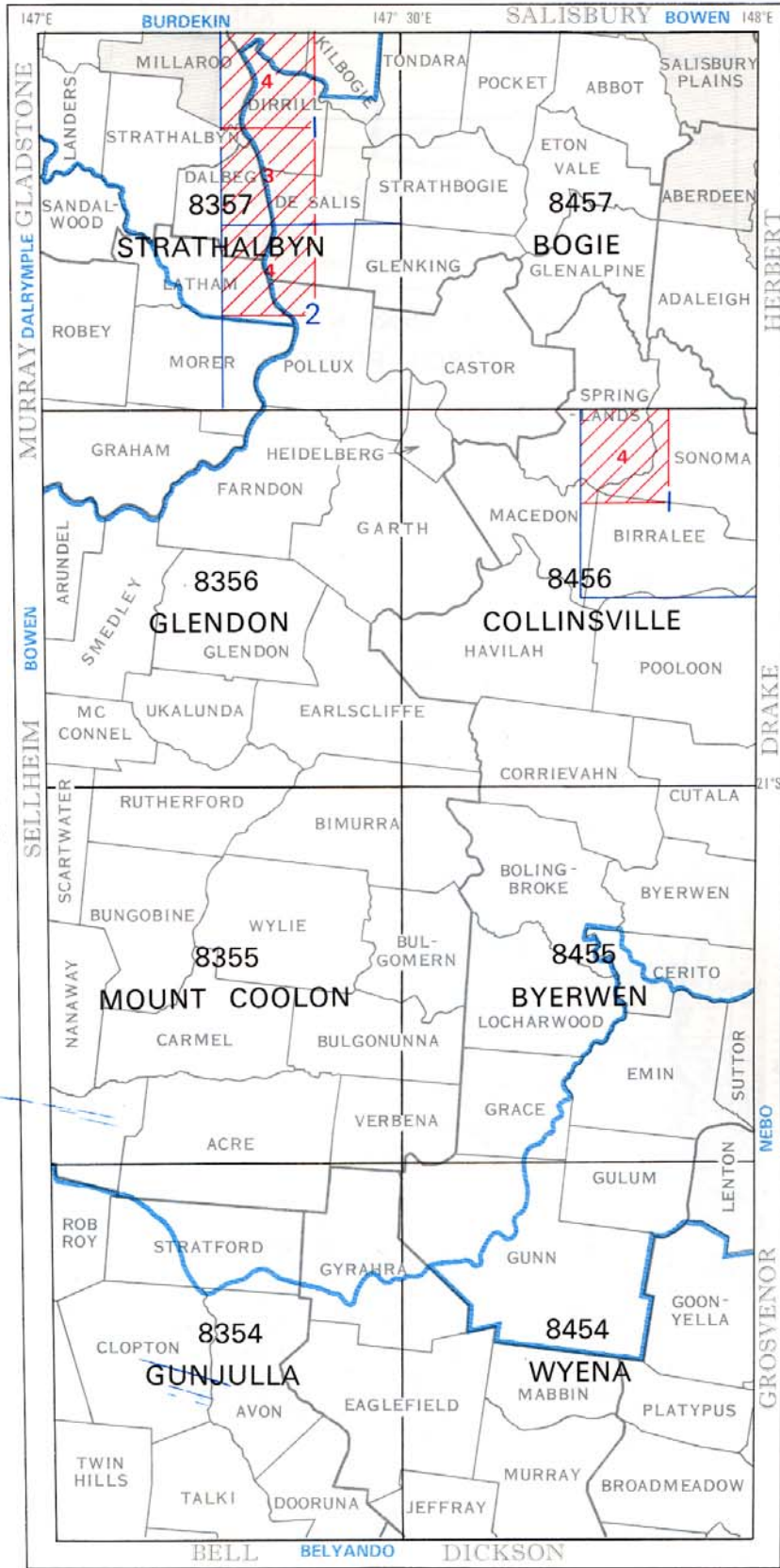
LOCAL AUTHORITY  
ESK

JOINS MAP 26

JOINS MAP 22







JOINS MAP 41

20°S

1

2

20° 30' S

3

4

21°S

5

6

21° 30' S

7

8

22°S

ESK LOCAL AUTHORITY

JOINS MAP 26

1:10 000

1:25 000

1:50 000

1:100 000

PUBLISHED MAPS

9143

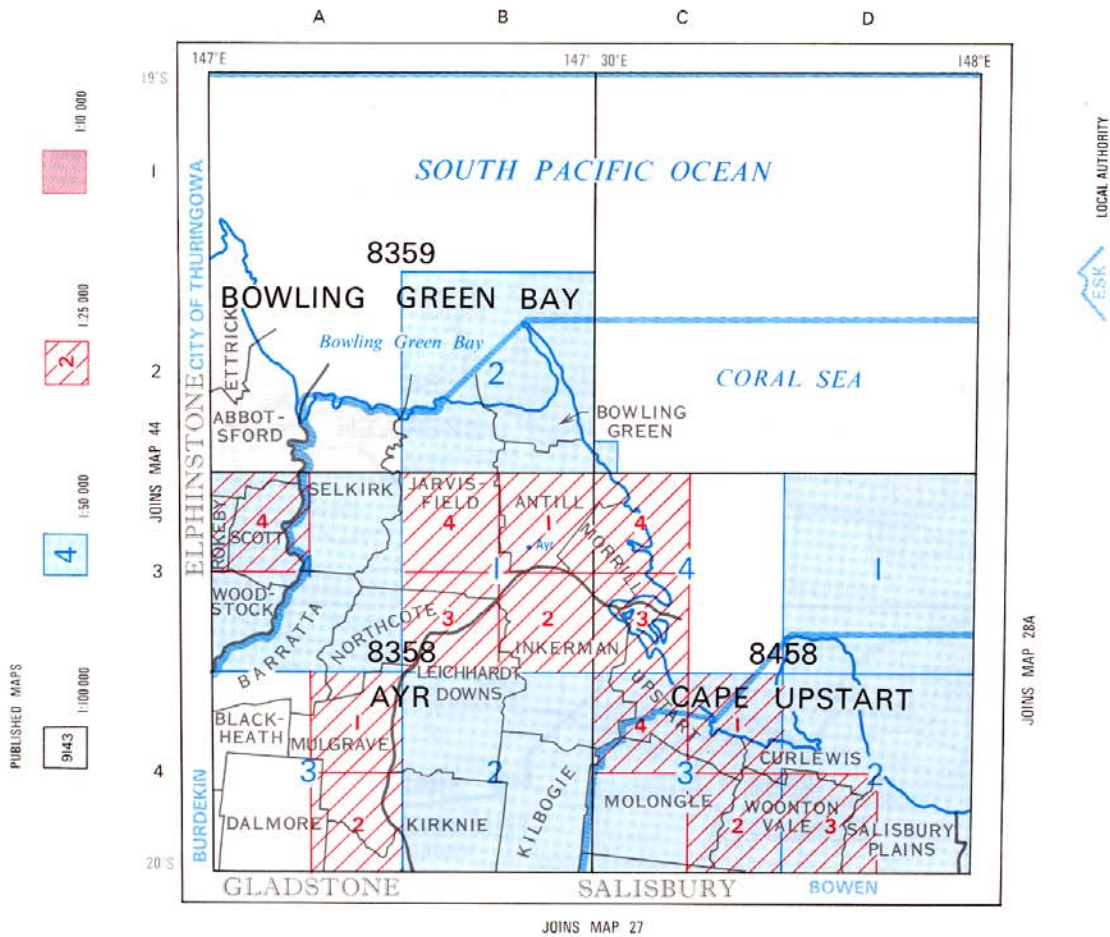
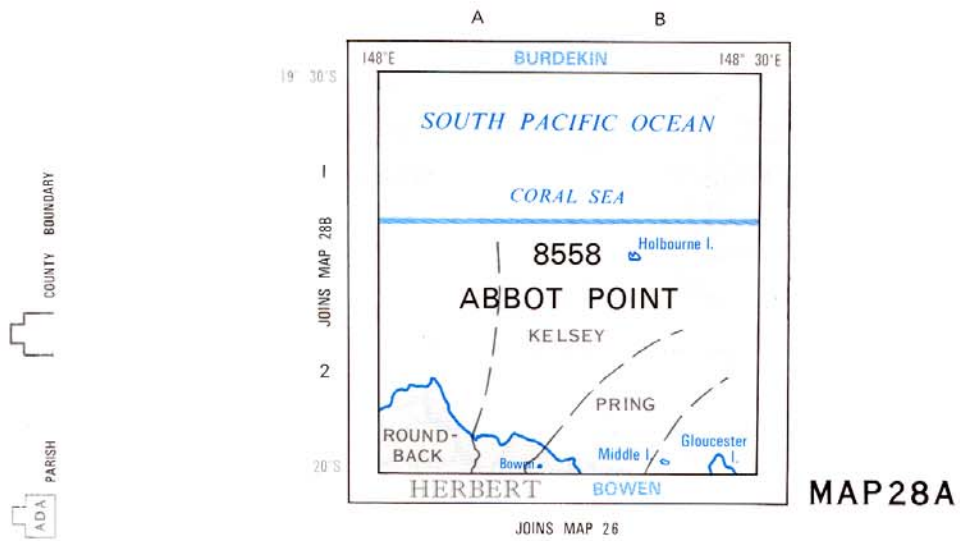
1:100 000

COUNTY BOUNDARY

PARISH

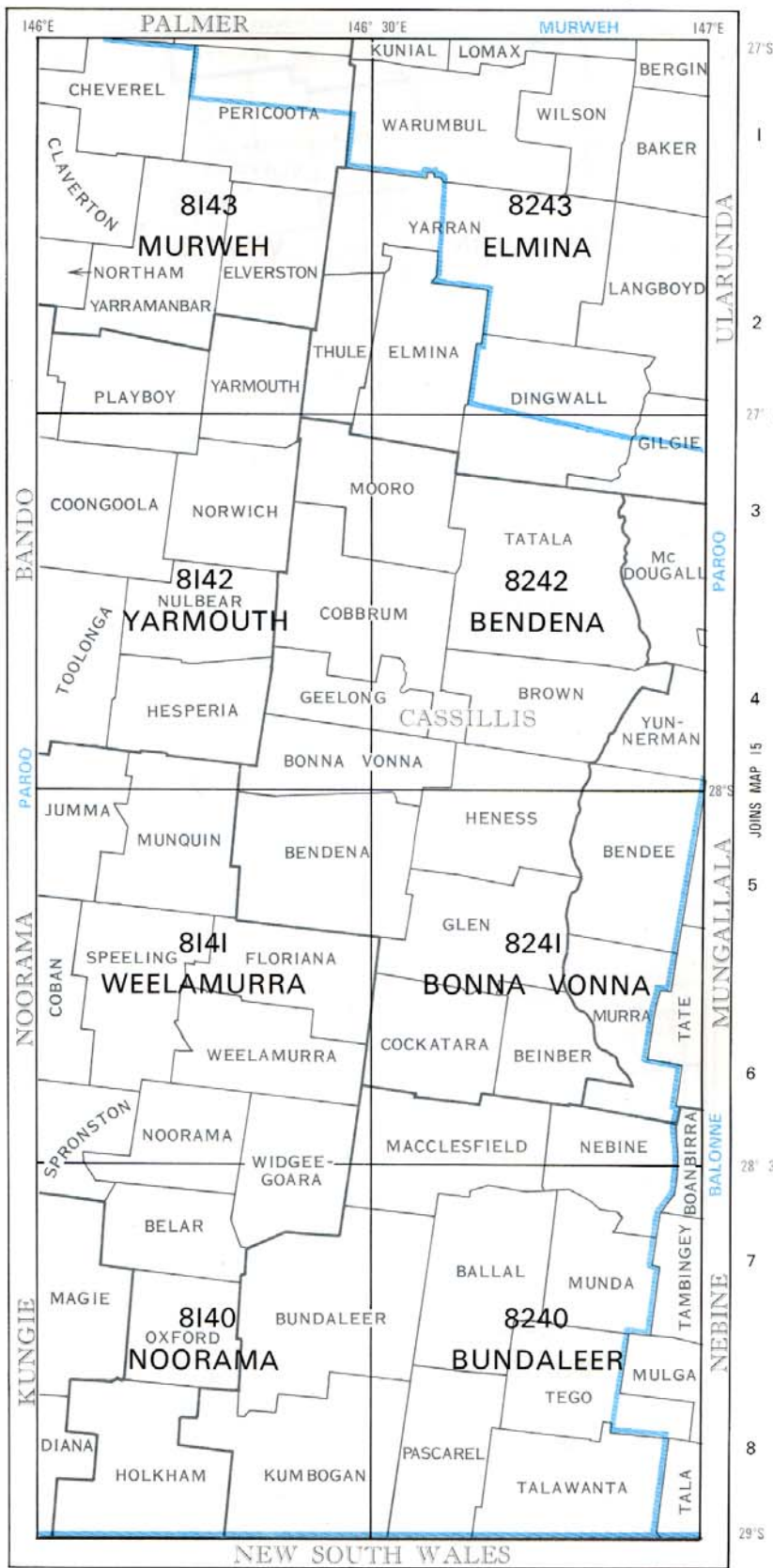
ADA

MAP 27

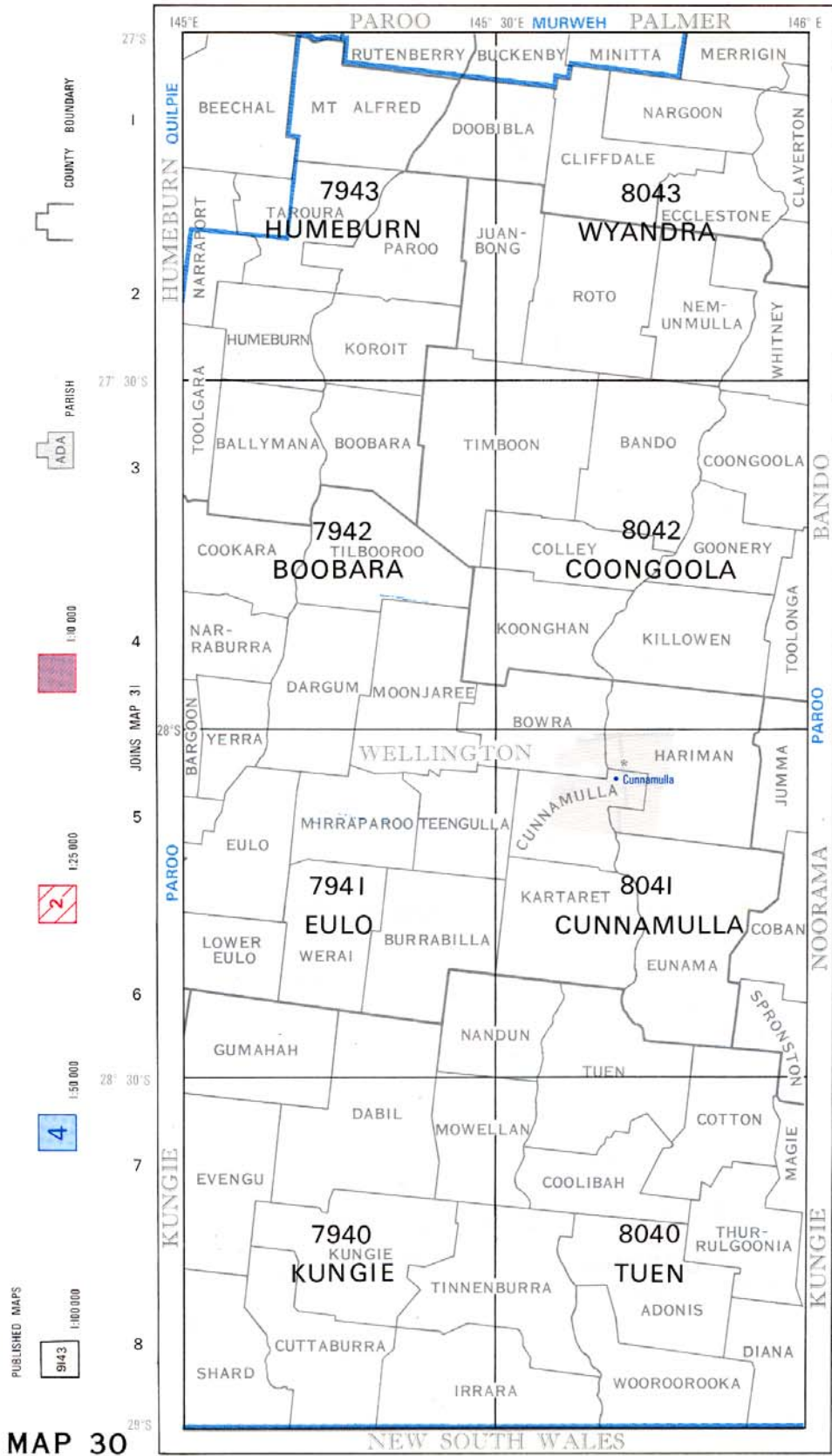


MAP 28B





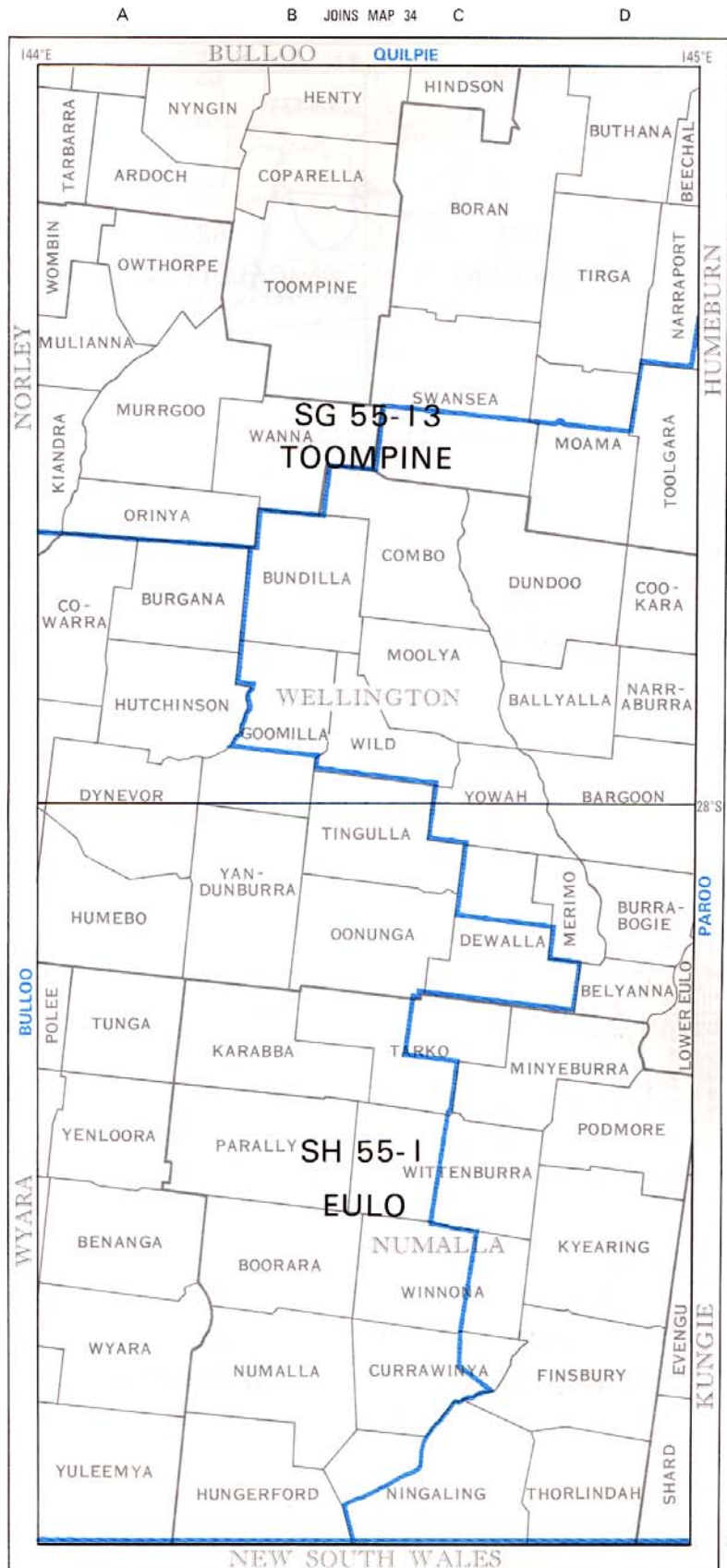
MAP 29



MAP 30

\*ENVIRONS OF CUNNAMULLA  
SCALE 1:31 680





JOINS MAP 52



COUNTY BOUNDARY



PARISH



1:100,000



1:250,000



1:500,000



PUBLISHED MAPS



SF 54-8  
1: 750,000

27°S  
1  
2  
3  
4  
5  
6  
7  
8  
29°S

A B JOINS MAP 34 C D

BULLOO QUILPIE

NORLEY

HUMEBURN

BULLOO

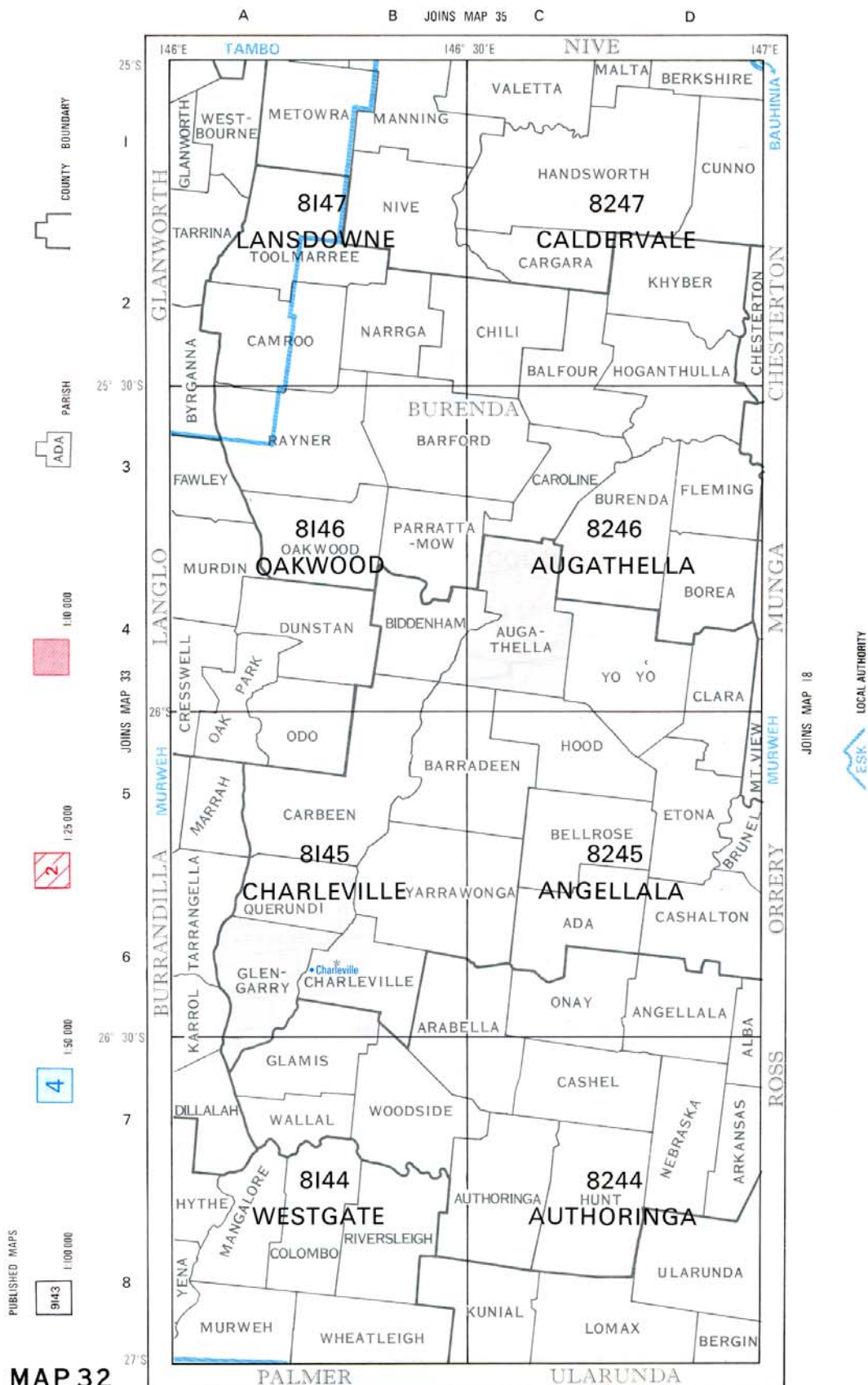
PAROO

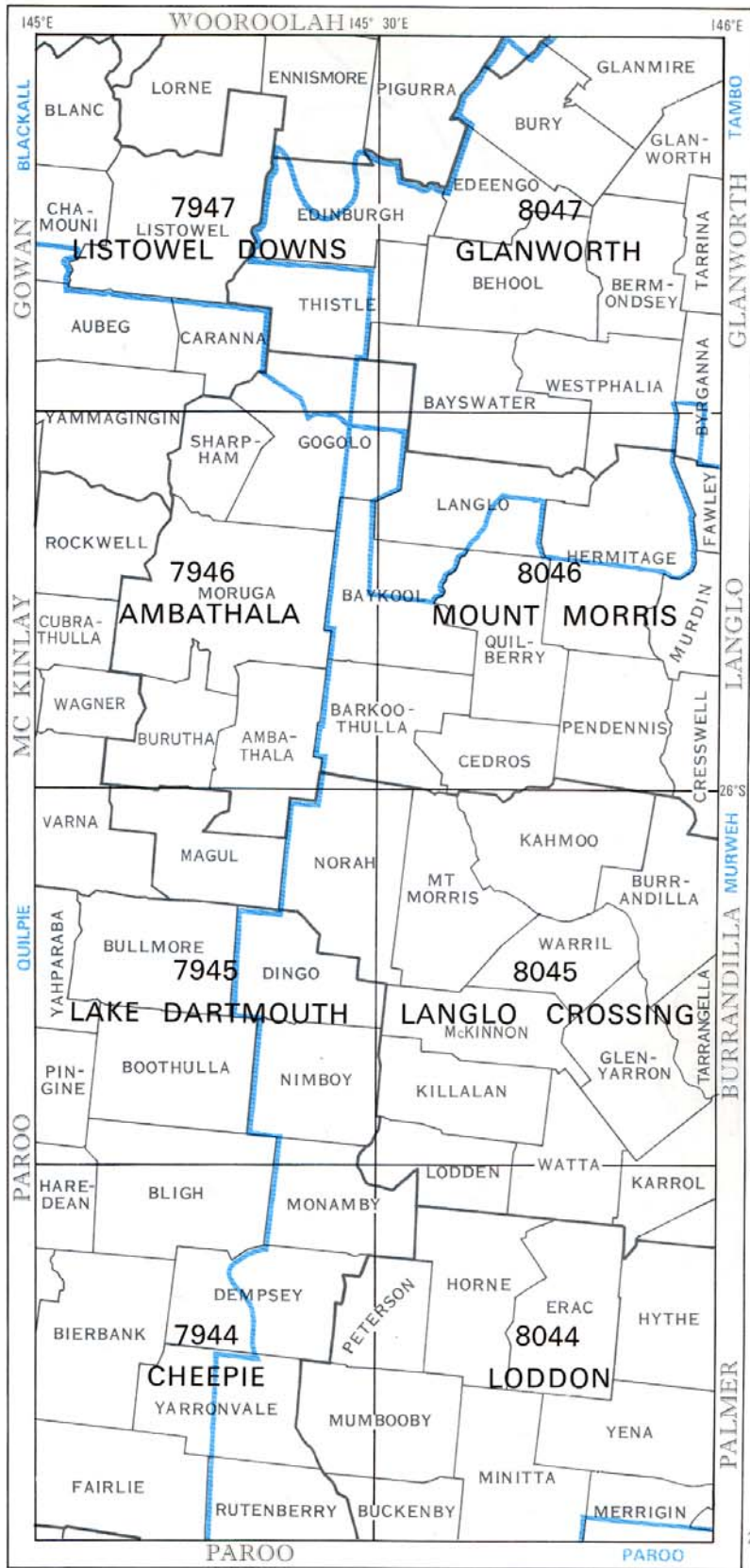
WYARA

KUNGIE

NEW SOUTH WALES

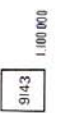
MAP 31





JOINS MAP 34

25°S  
1  
2  
25° 30' S  
3  
4  
26°S  
5  
6  
26° 30' S  
7  
8  
27°S



PUBLISHED MAPS  
9/43

MAP 33

MAP 34

PUBLISHED MAPS  
1:250 000  
SF 548

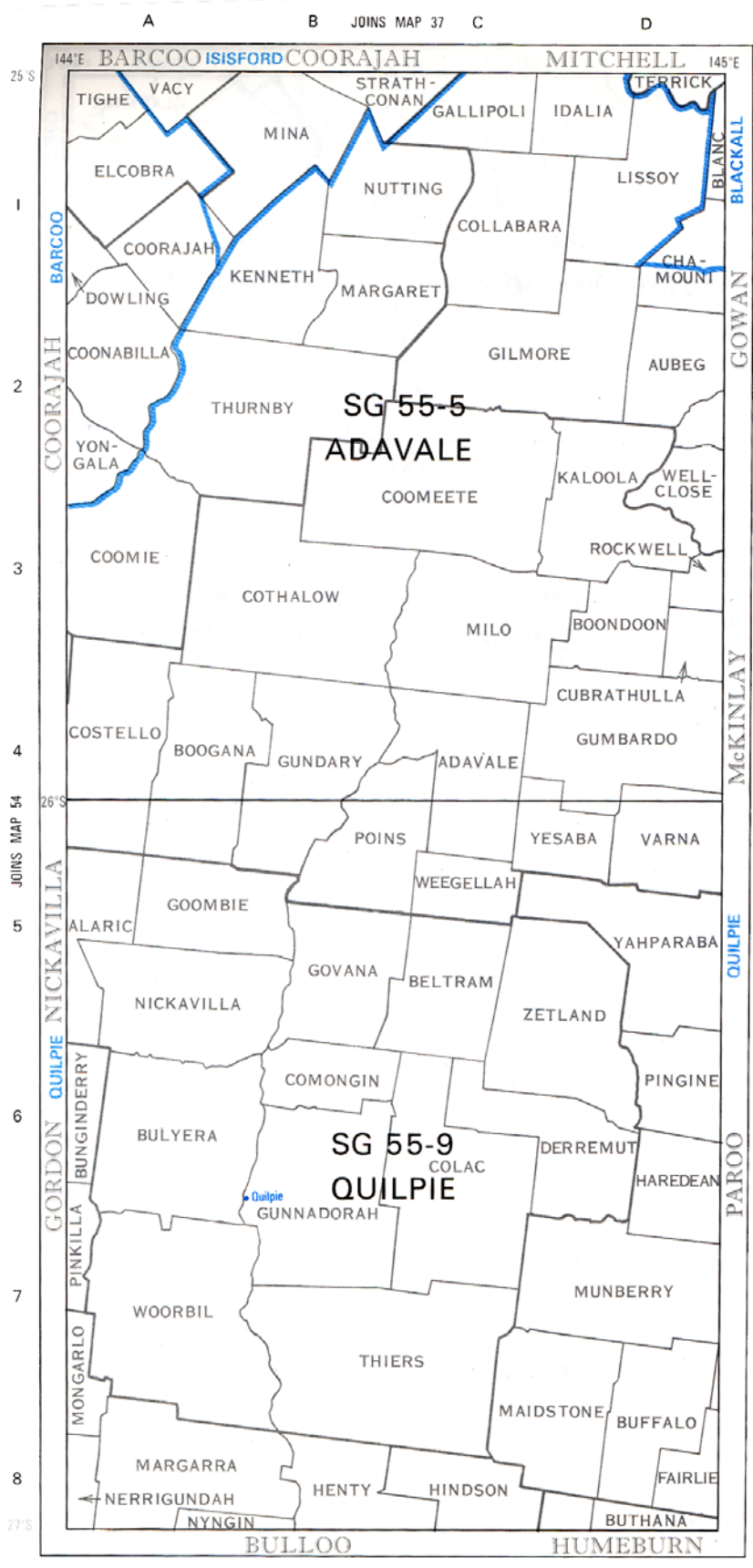
4  
1:50 000

2  
1:25 000

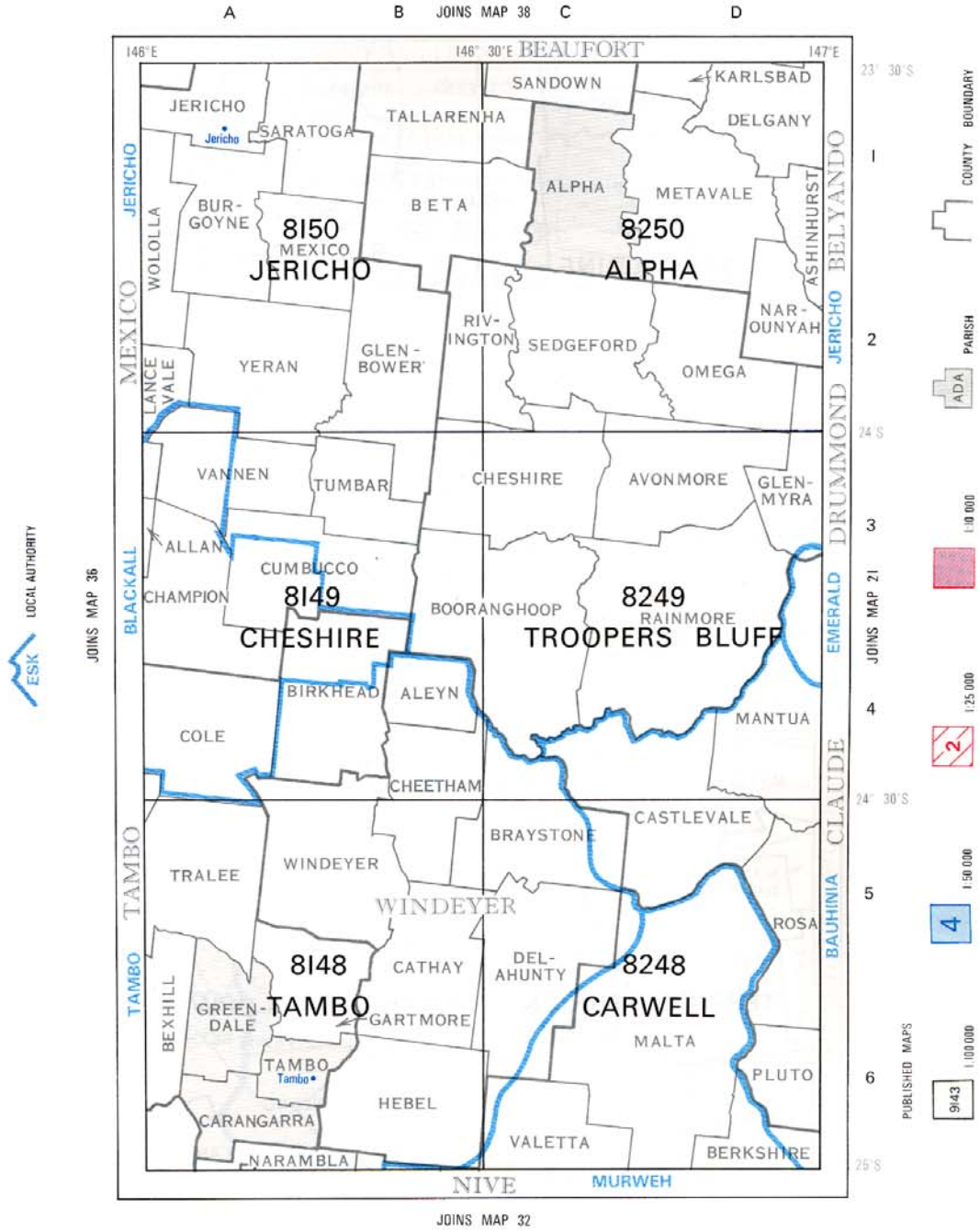
1:10 000

ADA  
PARISH

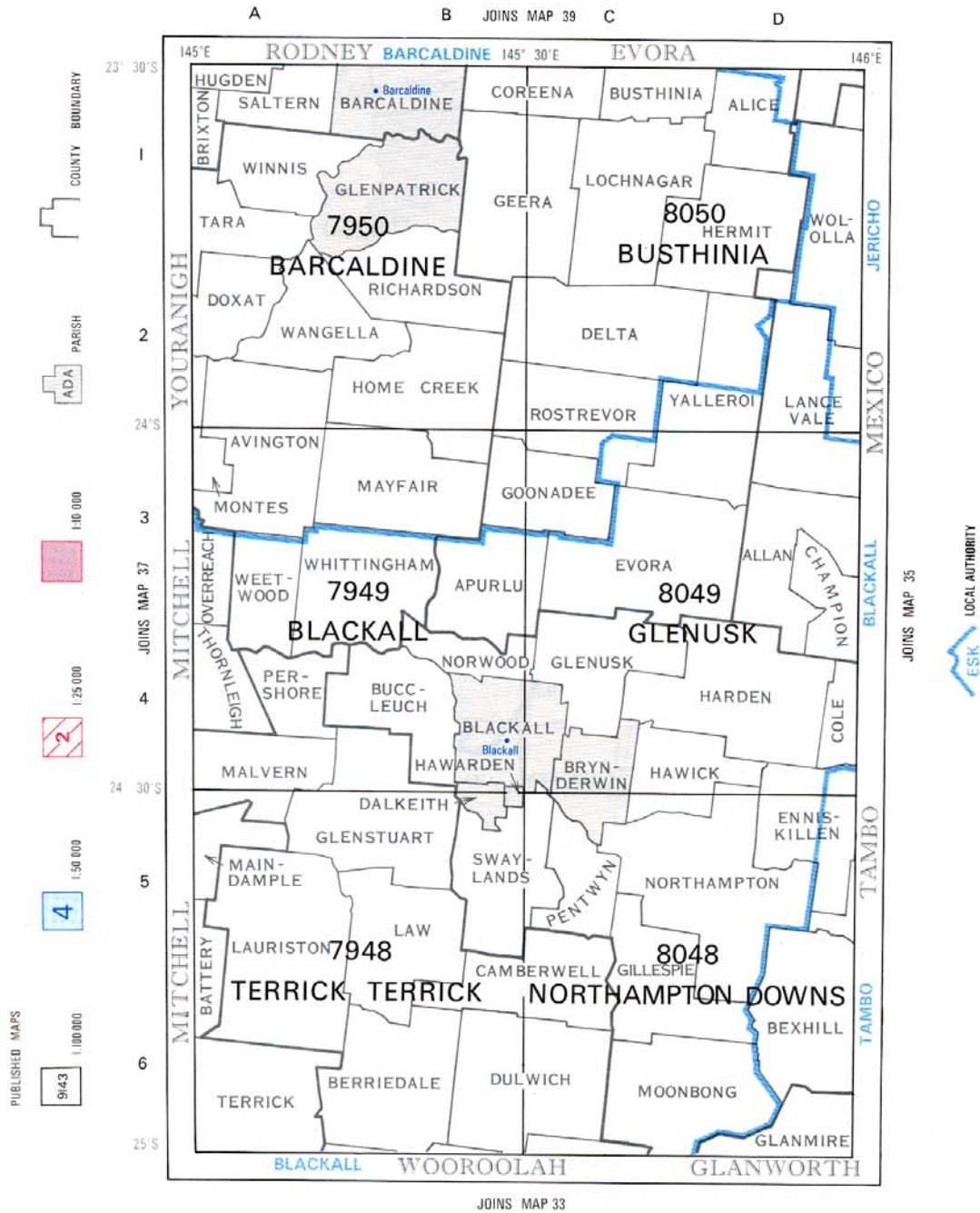
COUNTY BOUNDARY





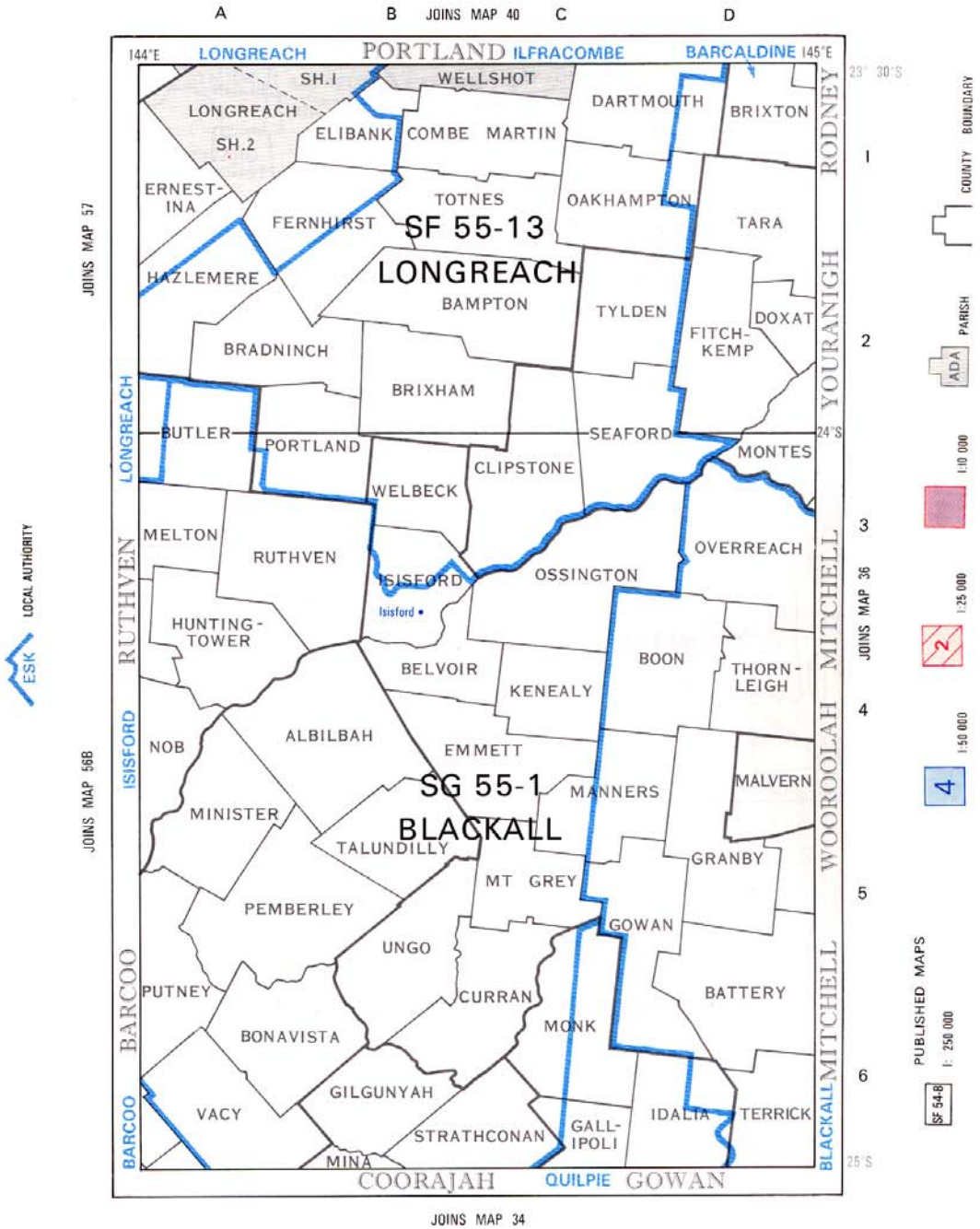


**MAP 35**

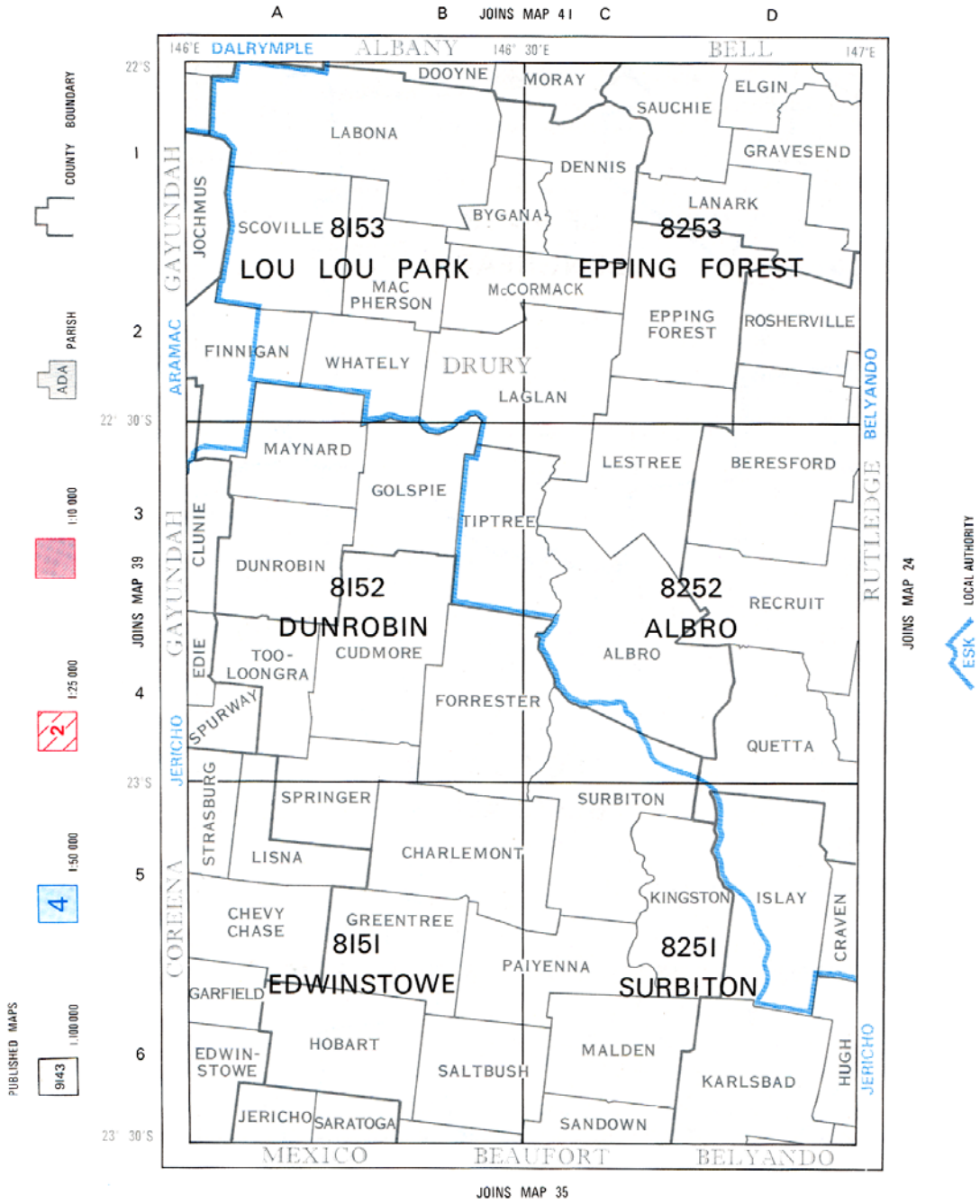


MAP 36

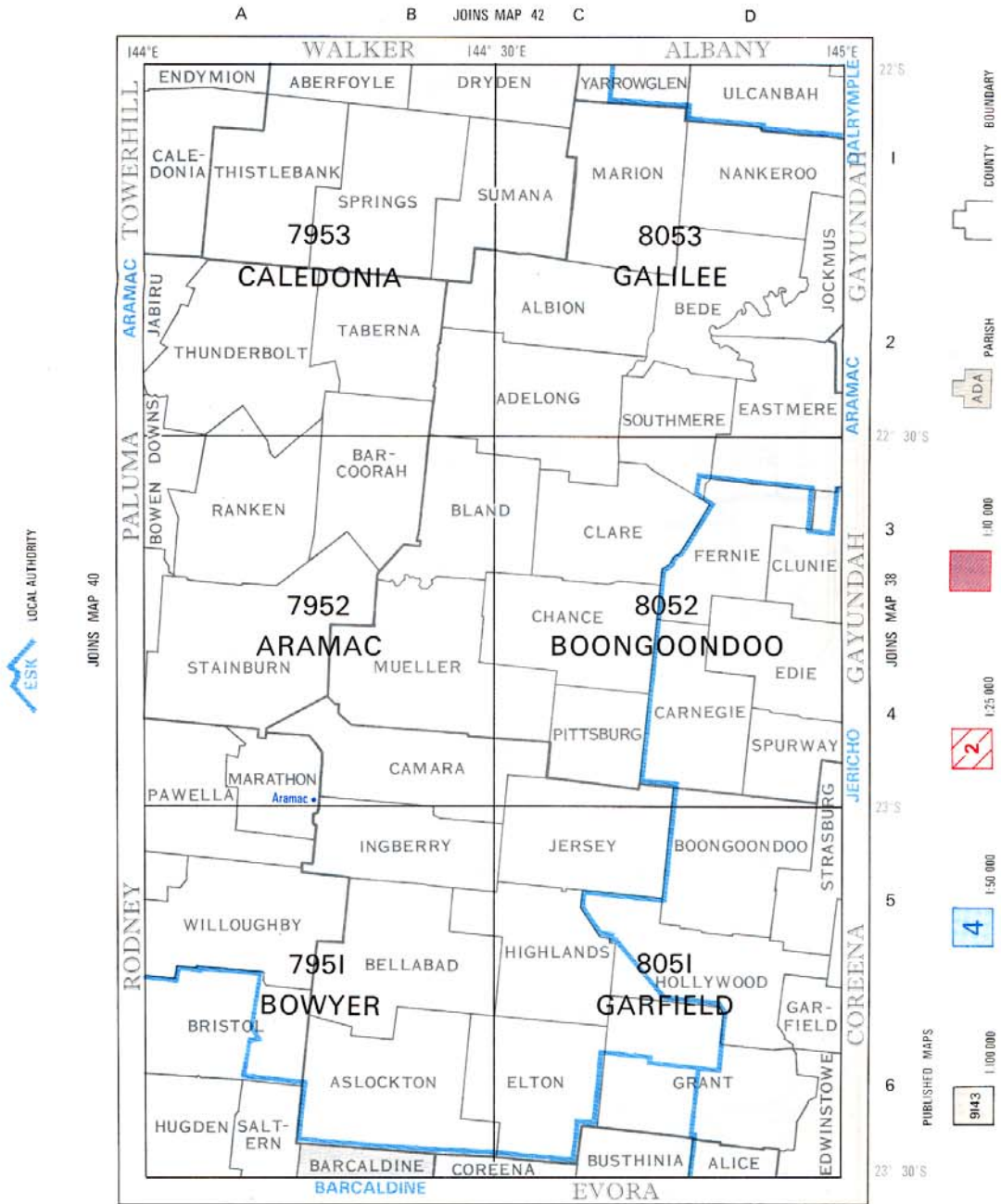




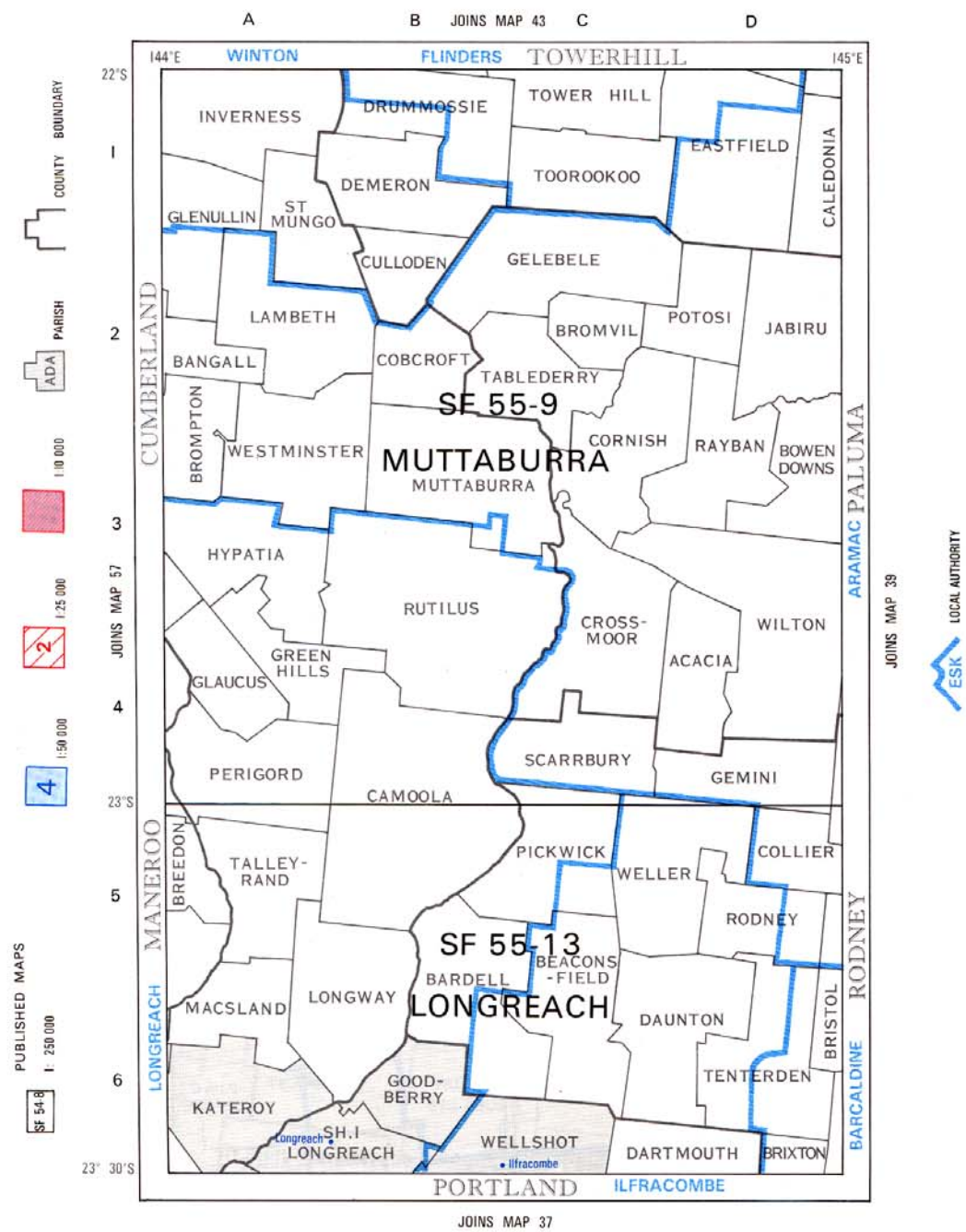
MAP 37



**MAP 38**

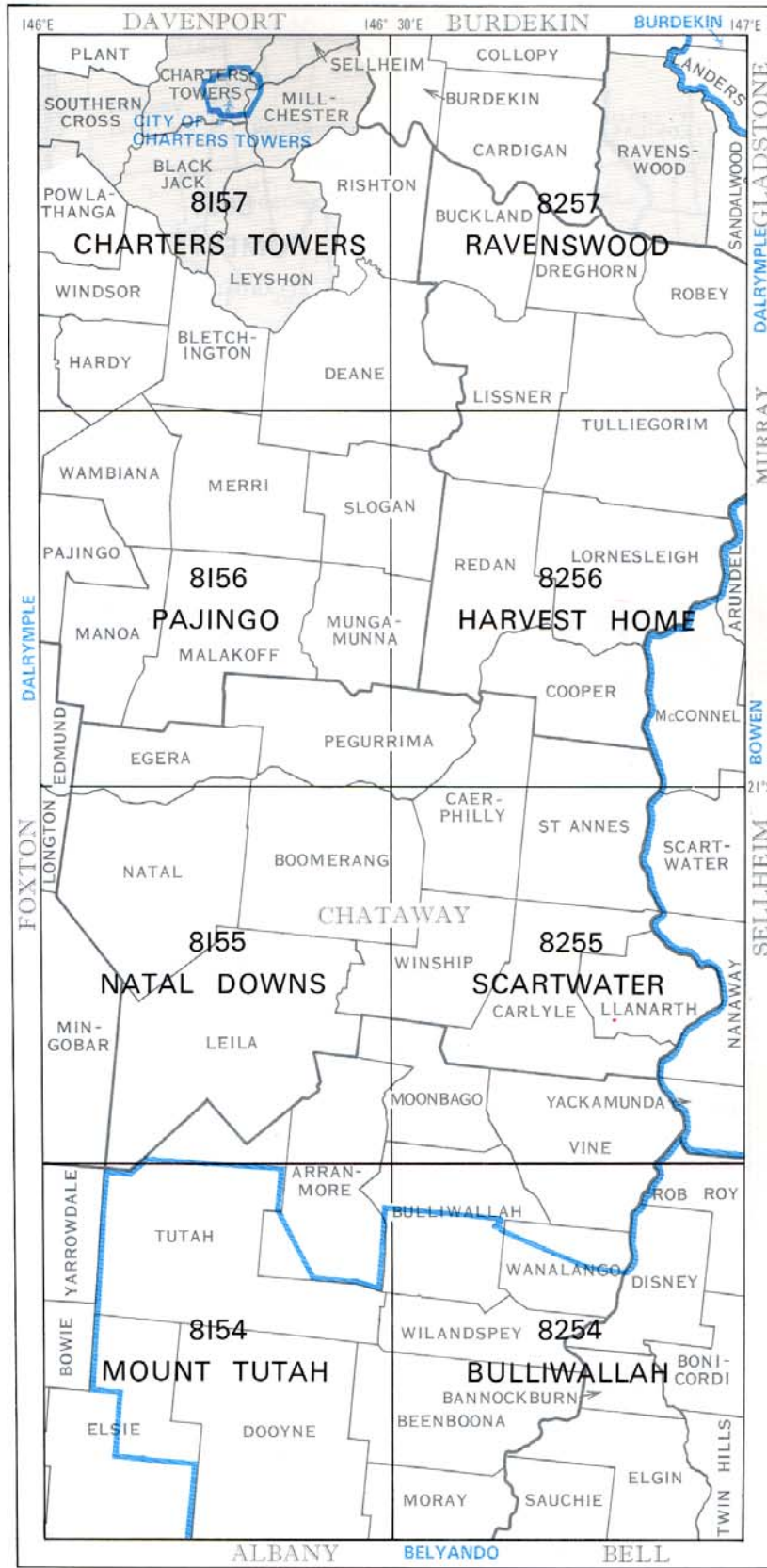


MAP 39



MAP 40





ESK LOCAL AUTHORITY  
 JOINS MAP 42

COUNTY BOUNDARY

PARISH

1:10 000

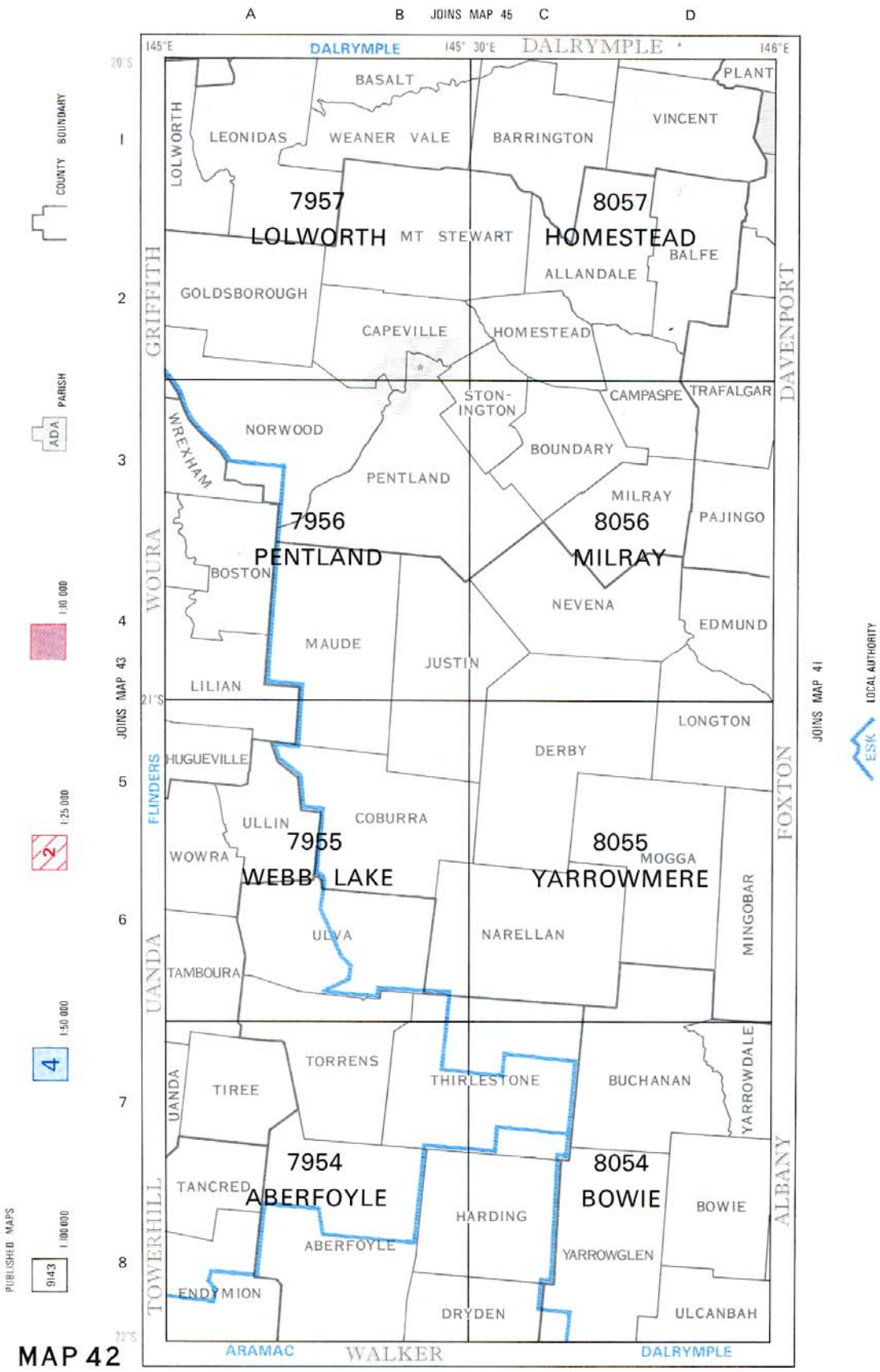
1:25 000

1:50 000

1:100 000

PUBLISHED MAPS

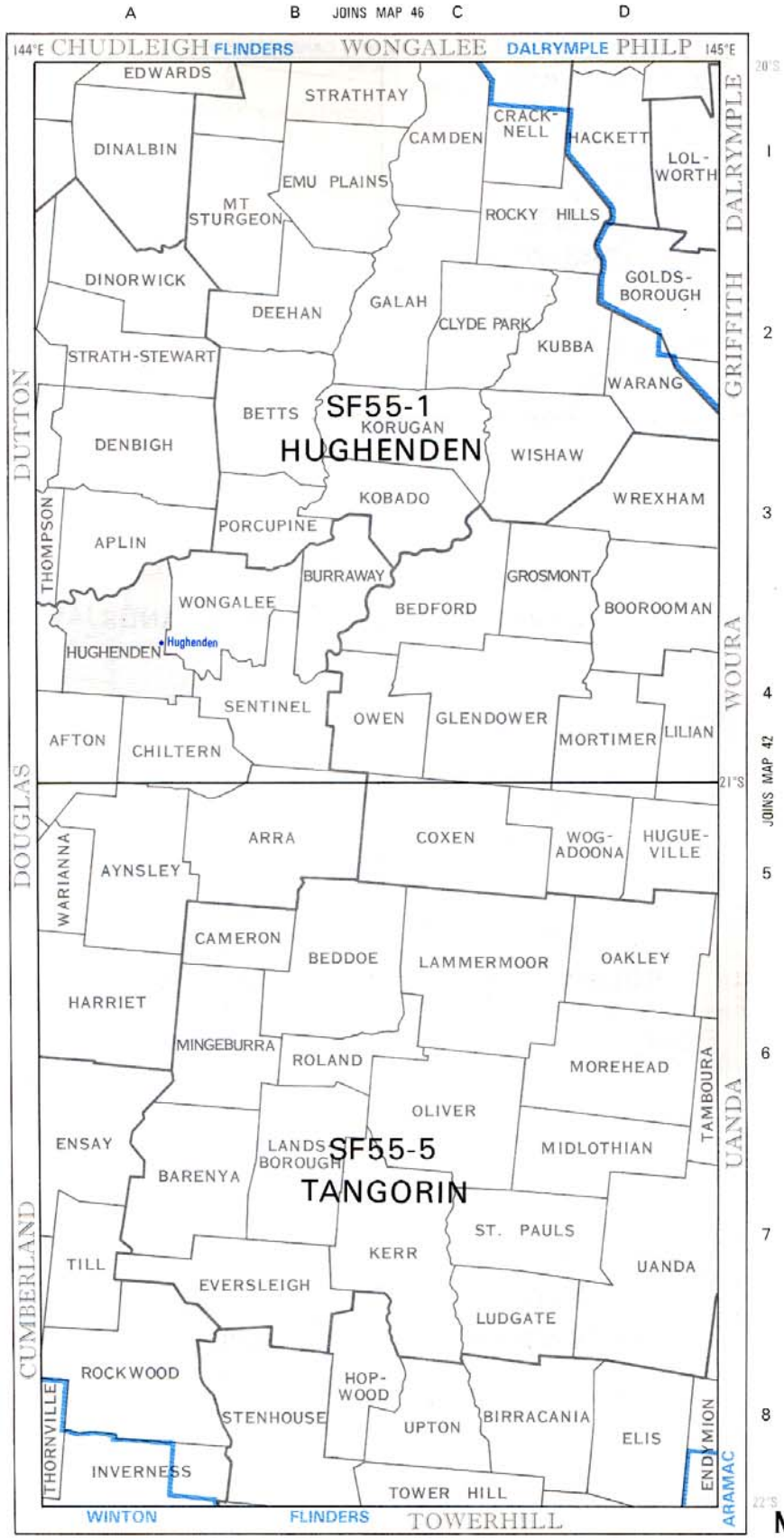
MAP 41



MAP 42  
 \* ENVIRONS OF PENTLAND  
 SCALE 1:31680

JOINS MAP 43  
 JOINS MAP 41  
 JOINS MAP 39





JOINS MAP 53

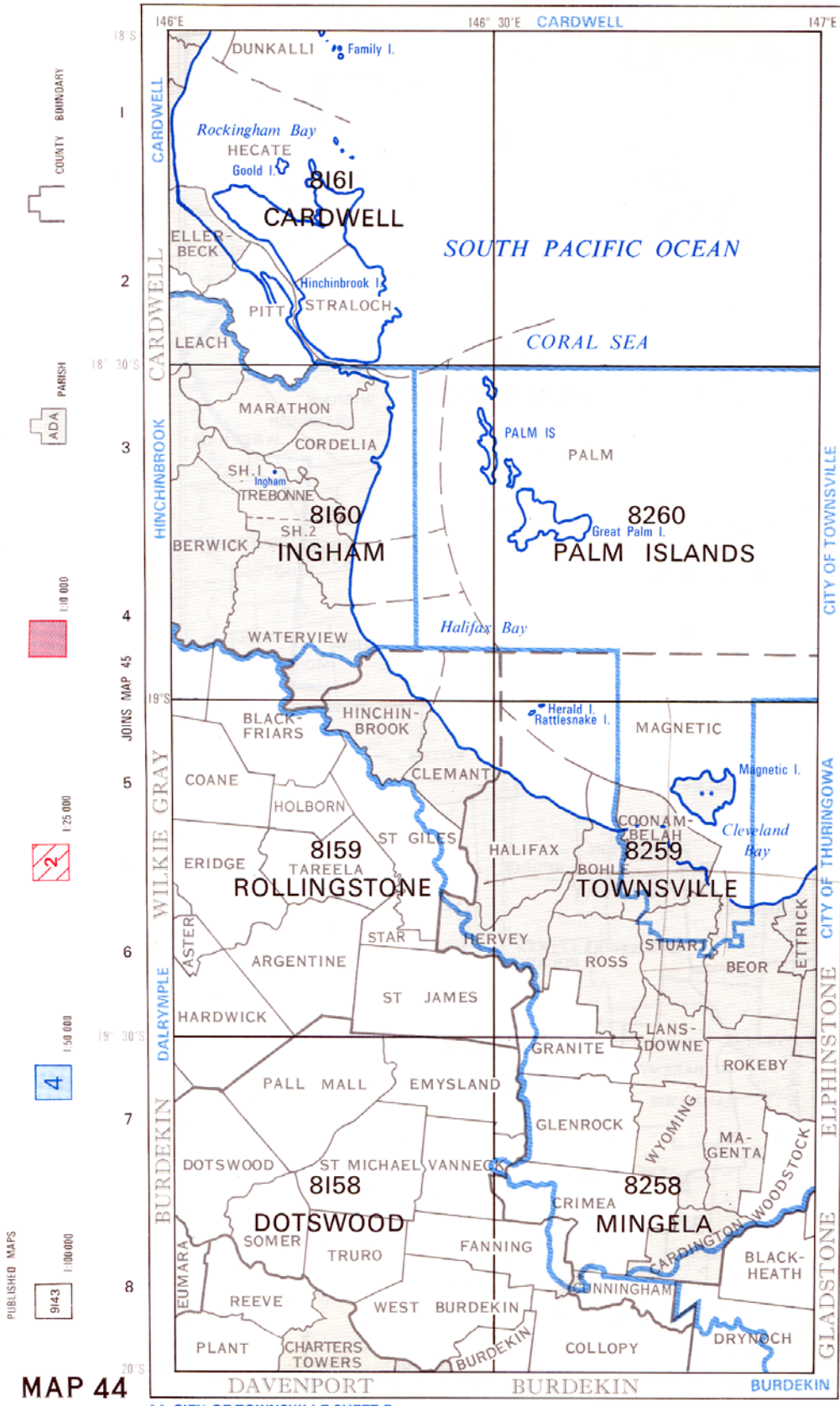
JOINS MAP 42

JOINS MAP 40



MAP 43

JOINS MAP 40



MAP 44

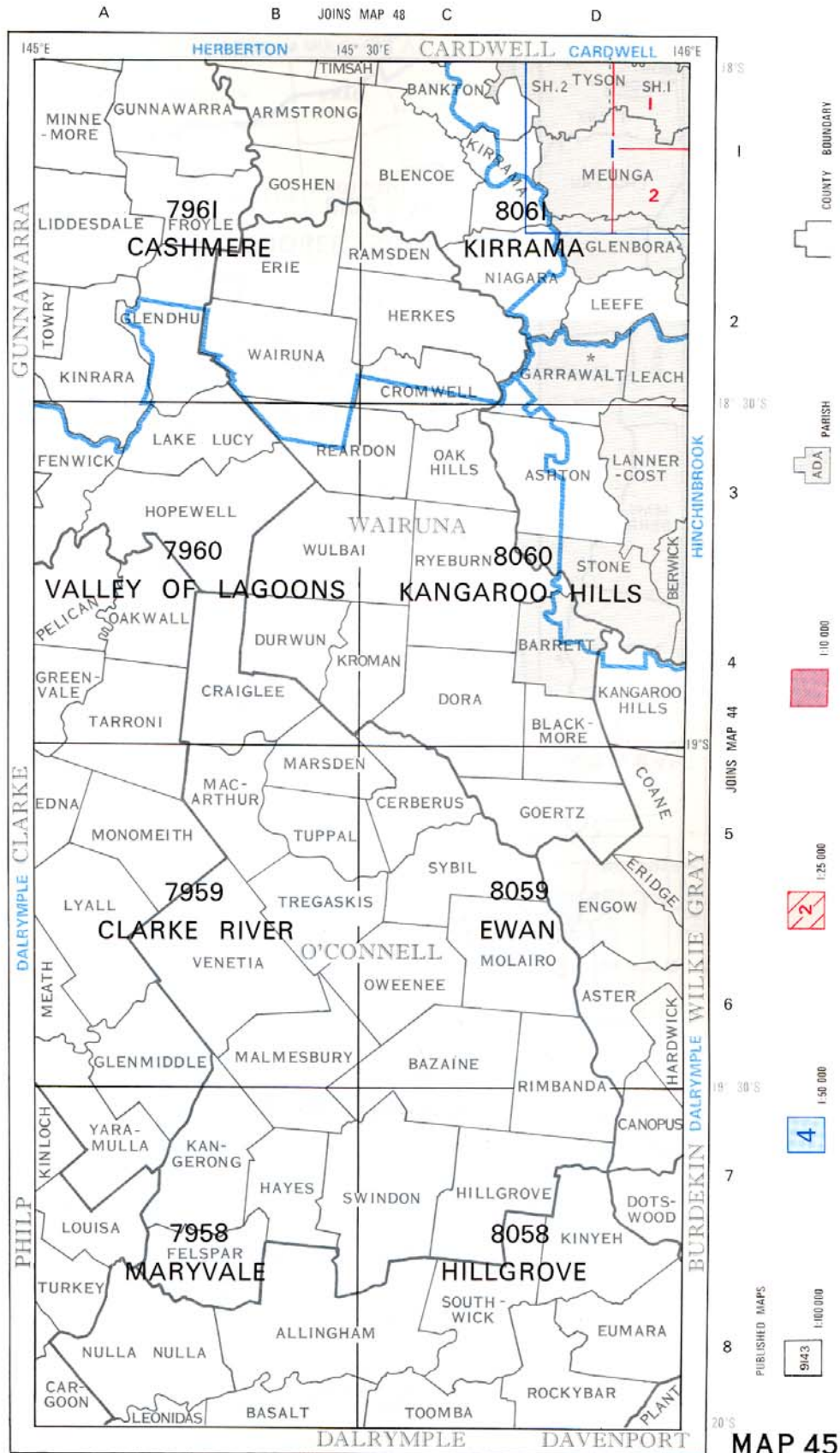
CITY OF TOWNSVILLE SHEET 5  
SCALE 30 CH. TO AN INCH  
OR 1: 23 760

JOINS MAP 41

\* ENVIRONS OF MINGELA  
SCALE 1:31680

JOINS MAP 28B

LOCAL AUTHORITY  
ESK



ESK LOCAL AUTHORITY

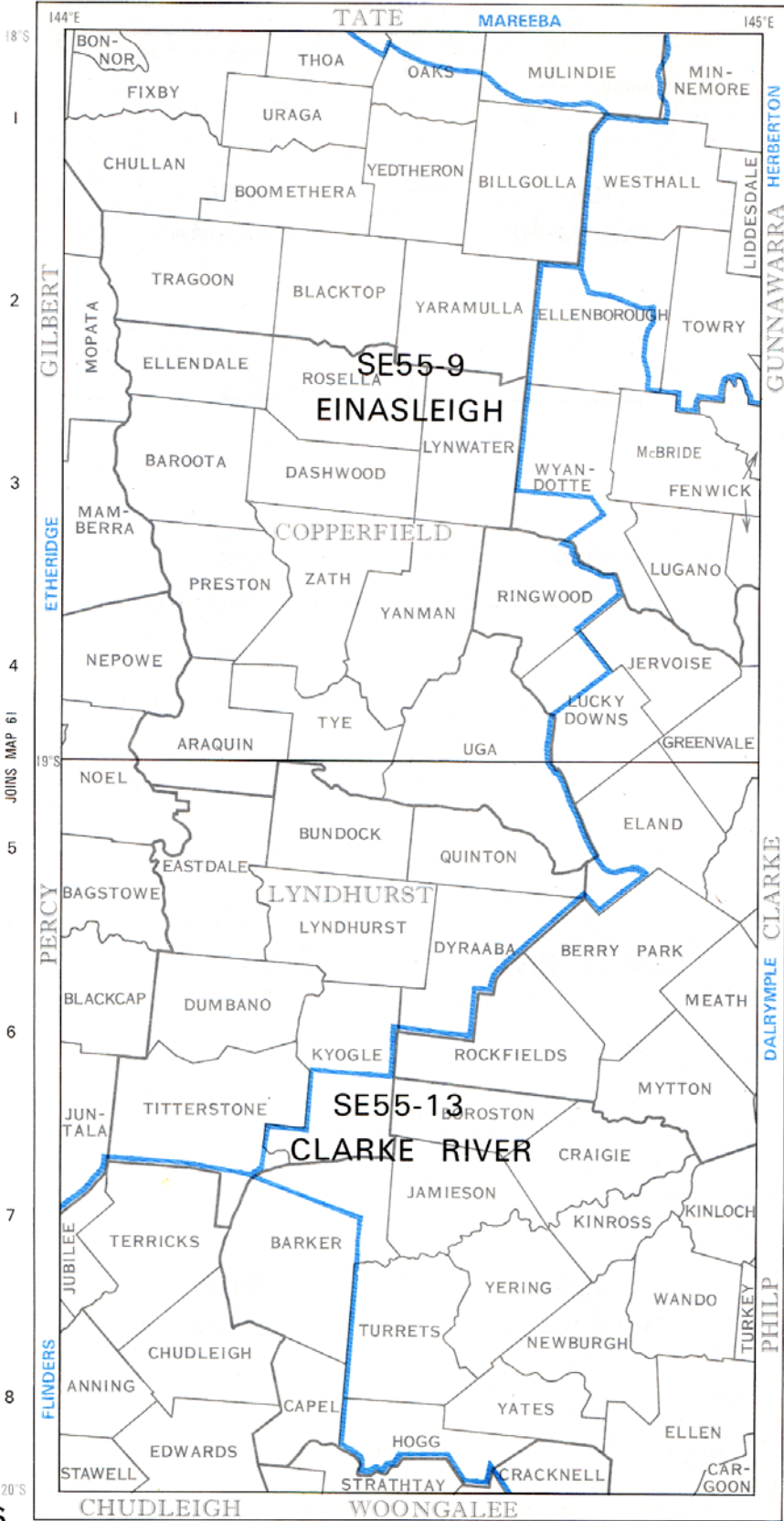
JOINS MAP 46

JOINS MAP 44

\* PUBLISHED AT SCALE 1:31680 JOINS MAP 42  
40 CH. 1499

MAP 45





MAP 46

COUNTY BOUNDARY

PARISH

1:100 000

1:250 000

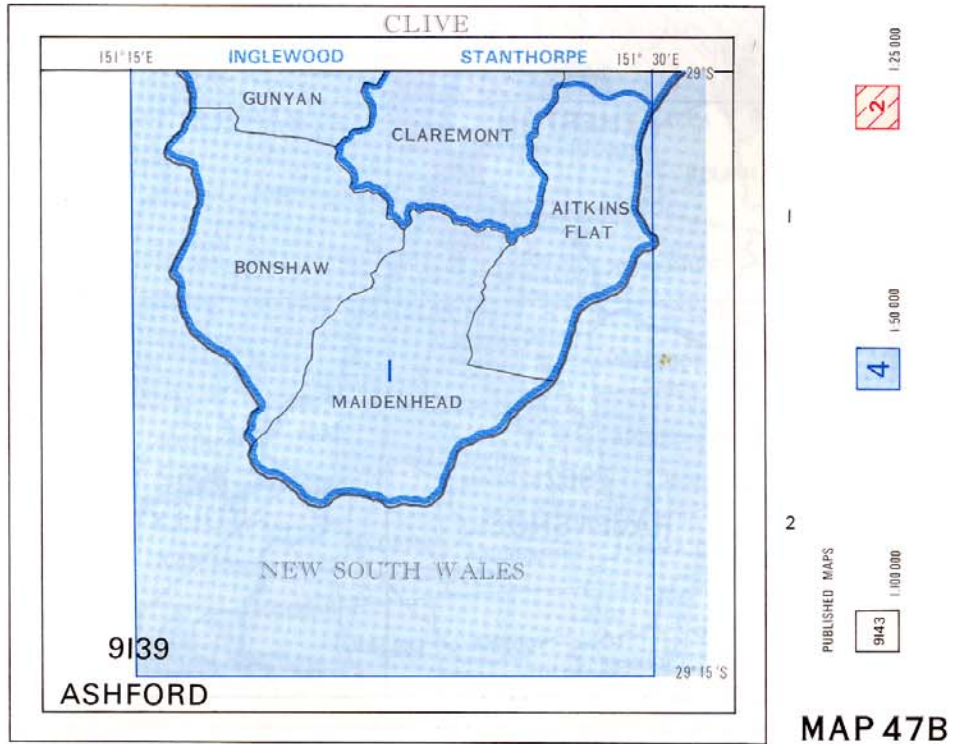
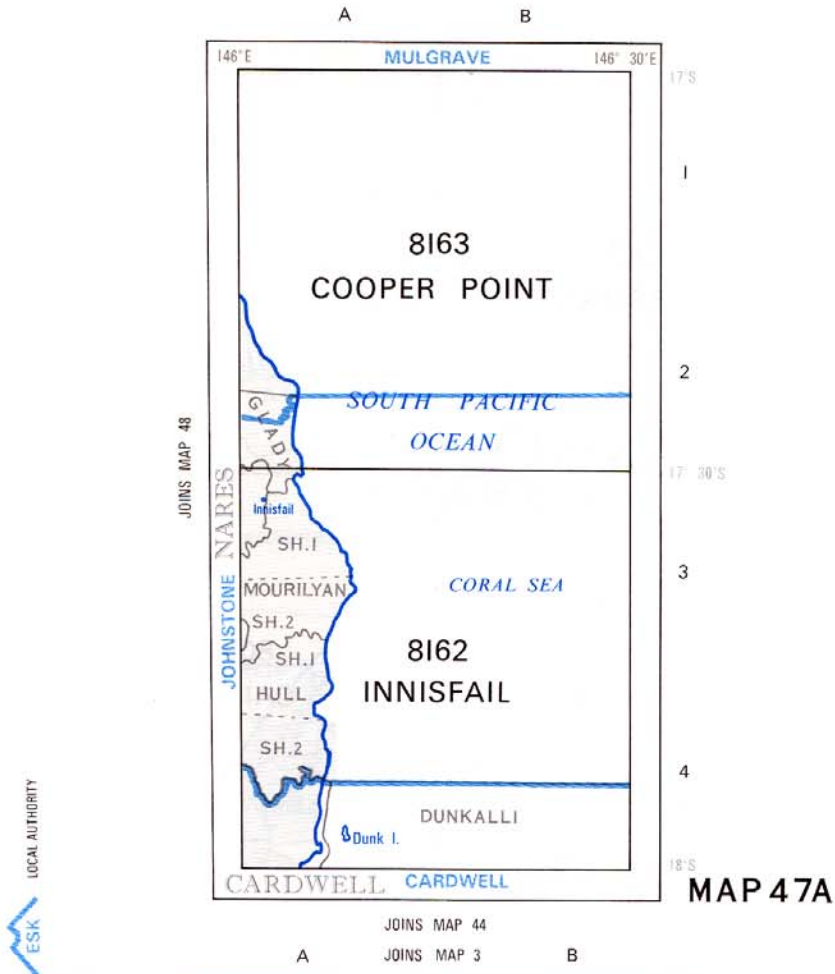
1:500 000

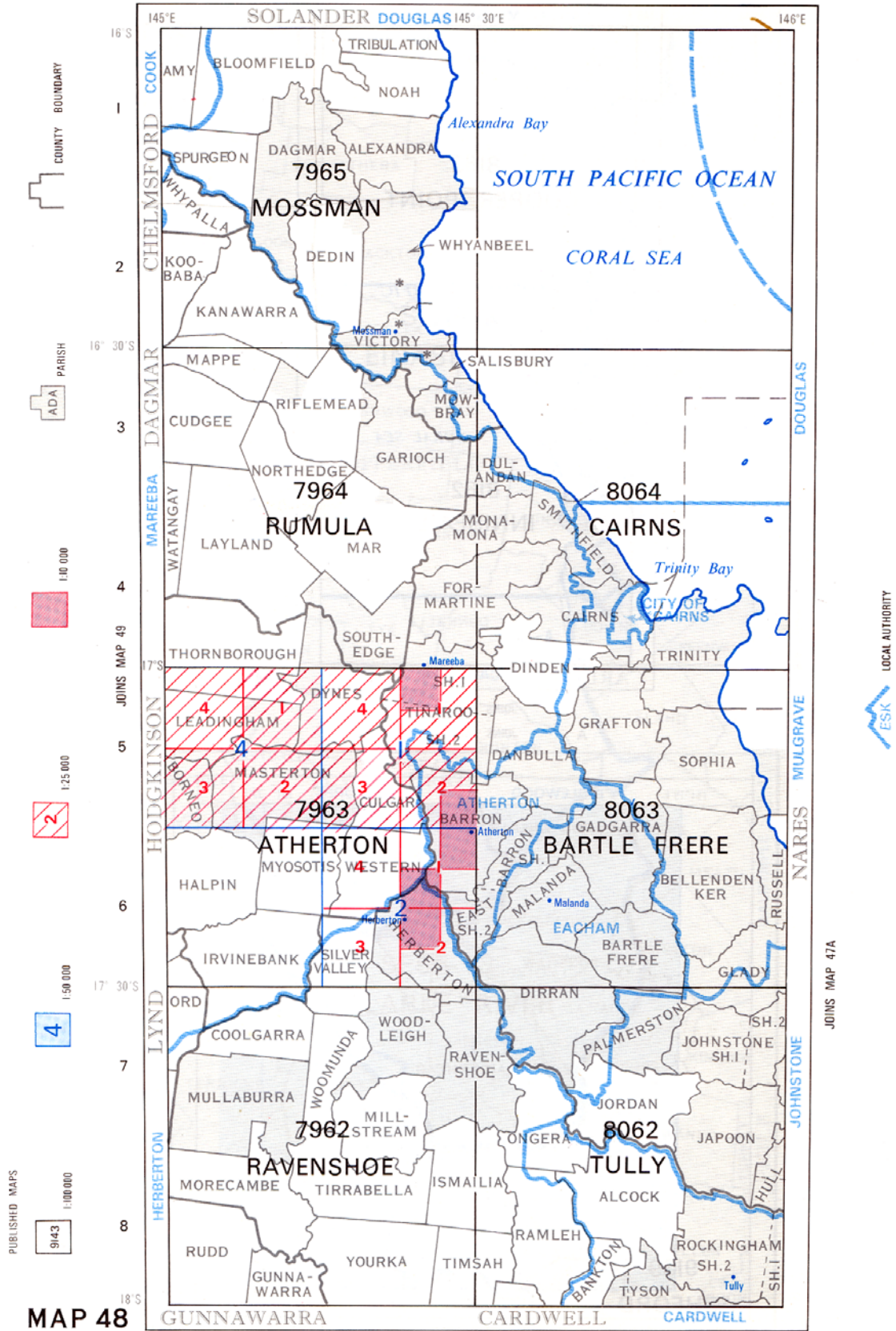
PUBLISHED MAPS  
1:250 000

JOINS MAP 45

LOCAL AUTHORITY

1:250 000





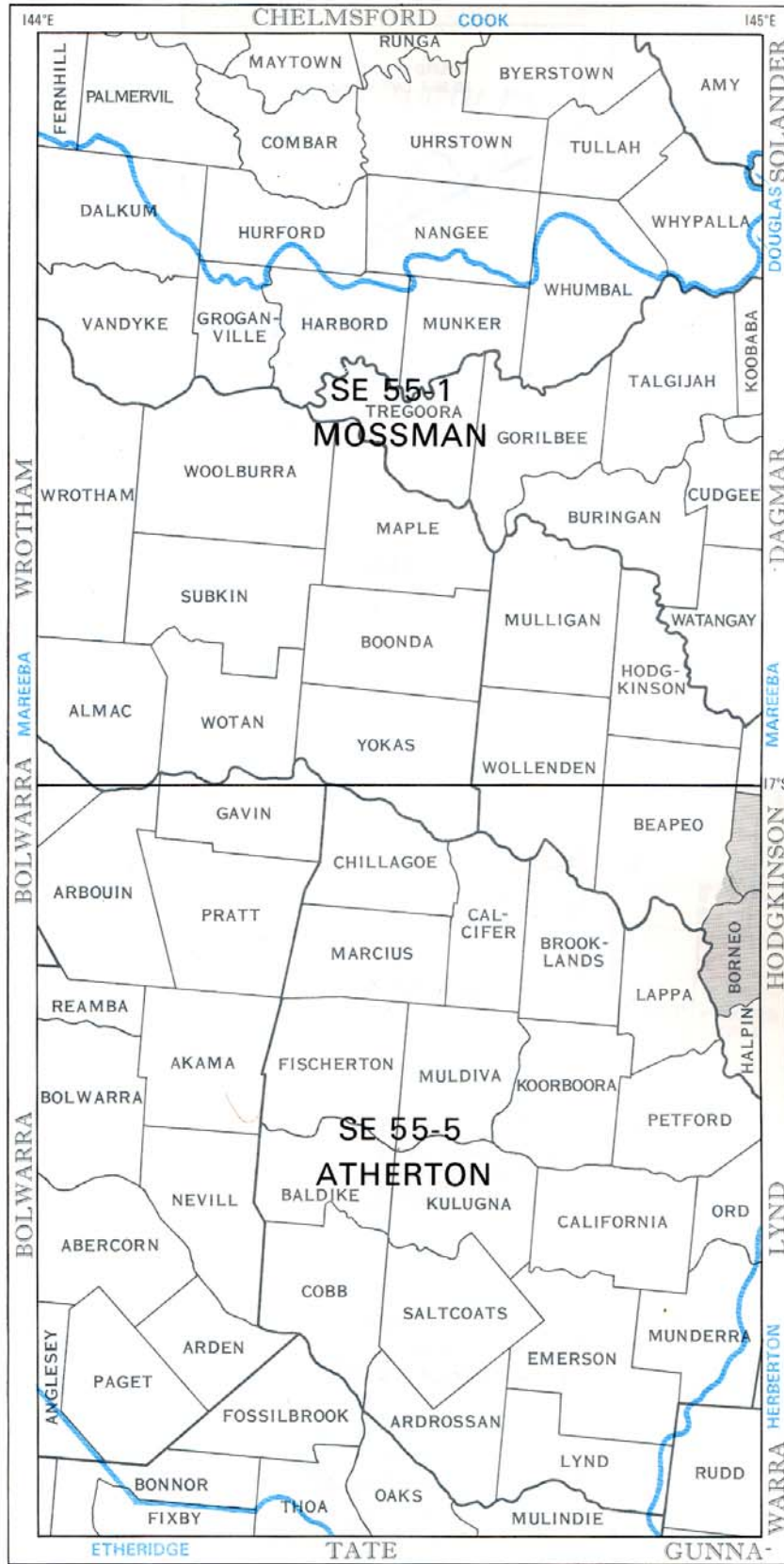
MAP 48

LINE ENCOMPASSING QUEENSLAND ADMINISTERED ISLANDS JOINS MAP 45 \* PUBLISHED AT SCALE 1 : 15840 20 CH.888N.888S.903B





JOINS MAP 63



1  
2  
3  
4  
5  
6  
7  
8

JOINS MAP 48

17°S

145°E

PUBLISHED MAPS

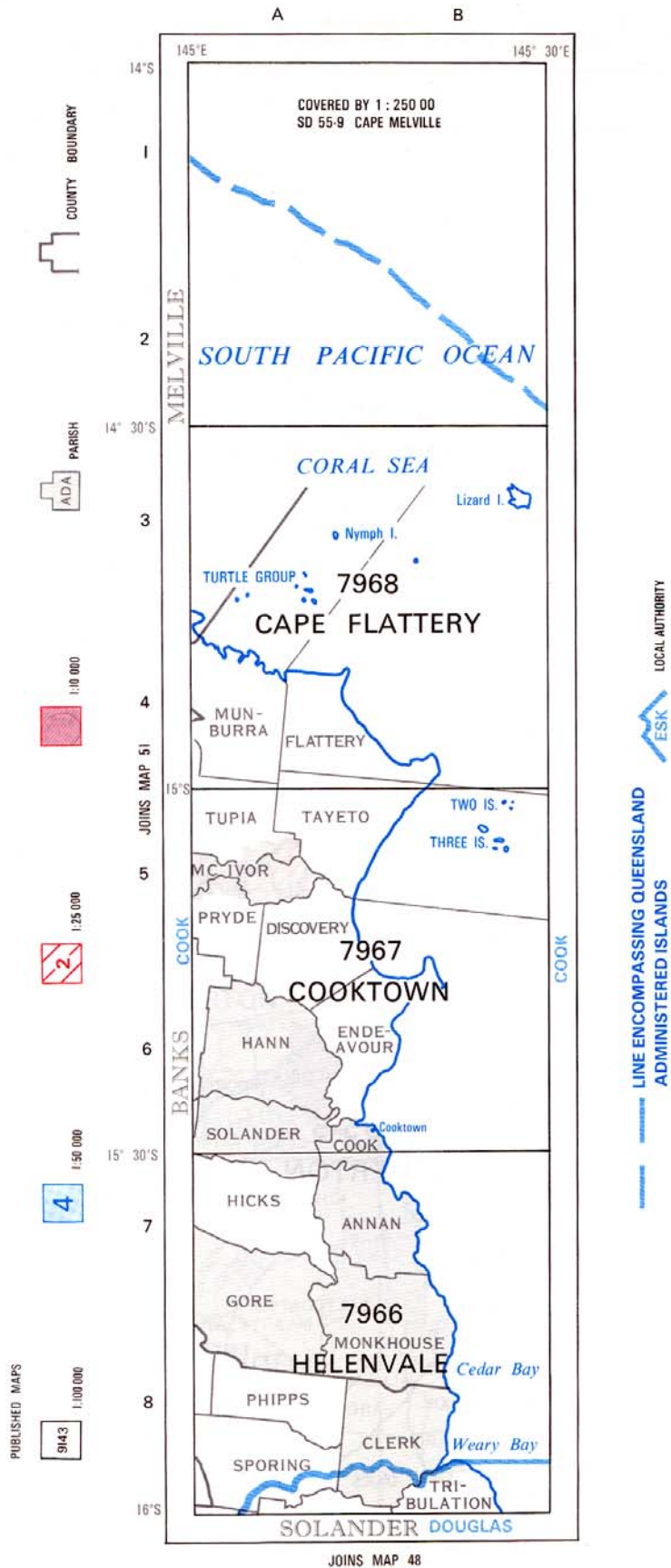
SF 54 B

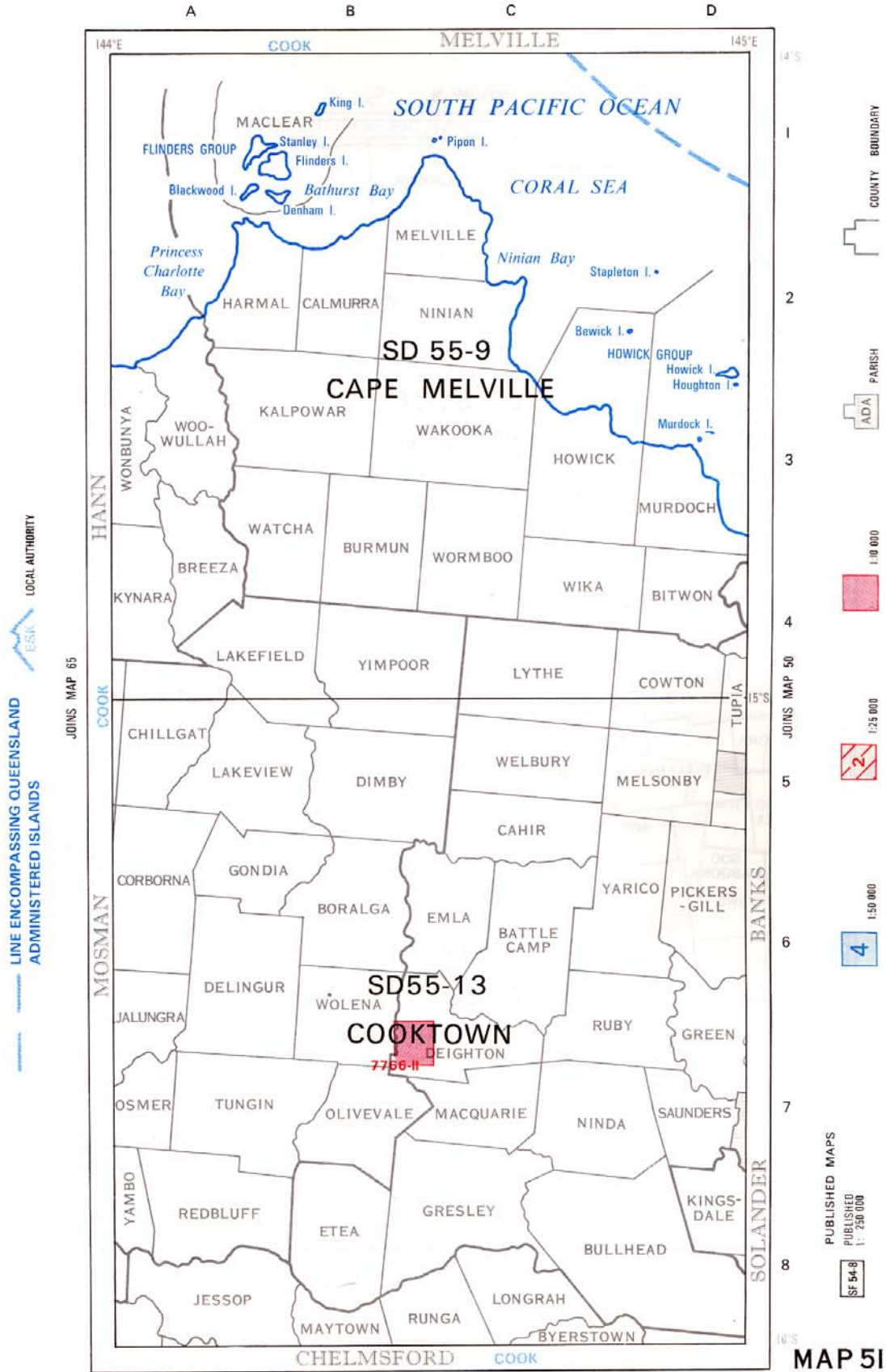
1: 250 000

# MAP 49

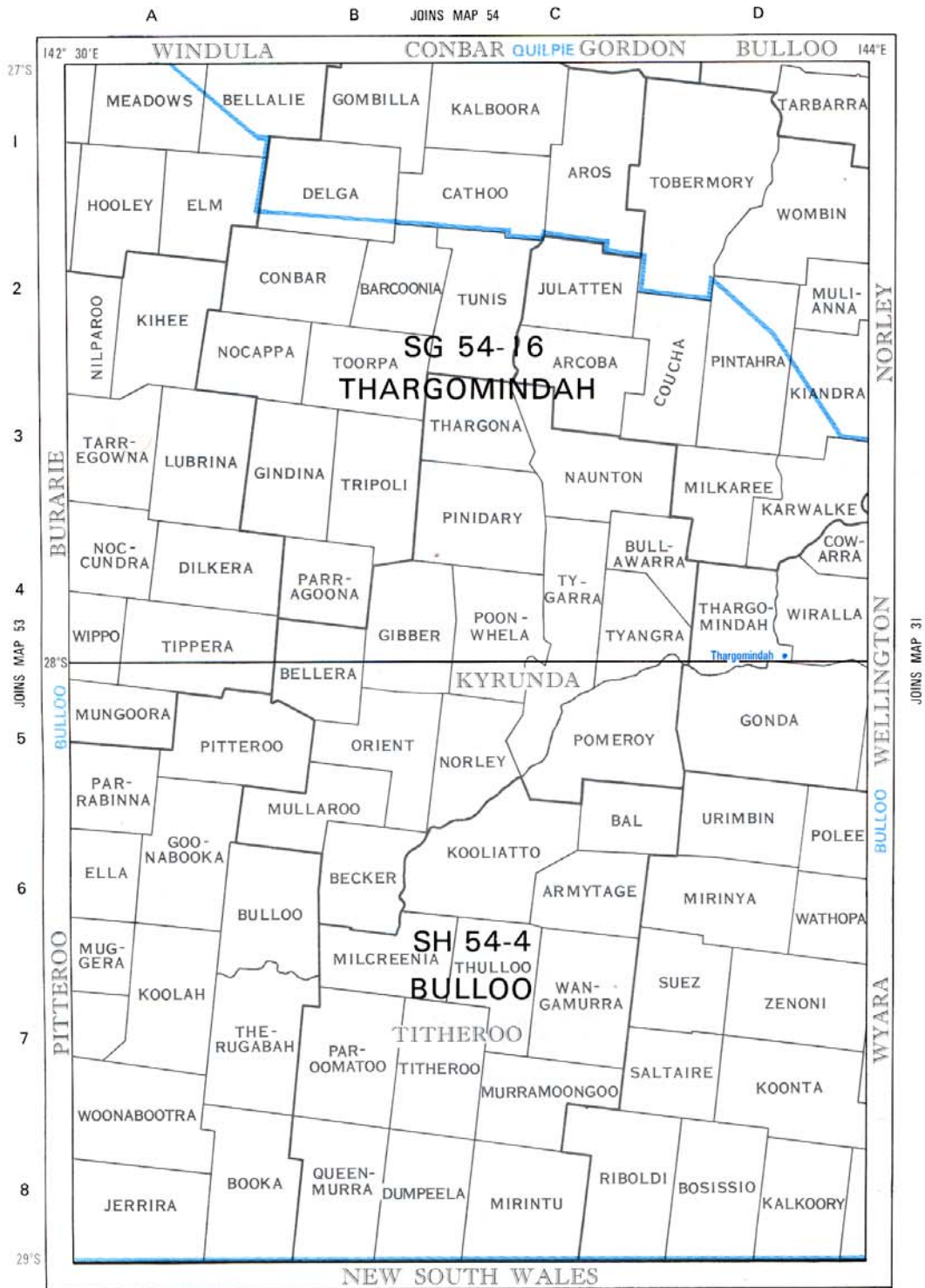
JOINS MAP 46

# MAP 50





**MAP 51**

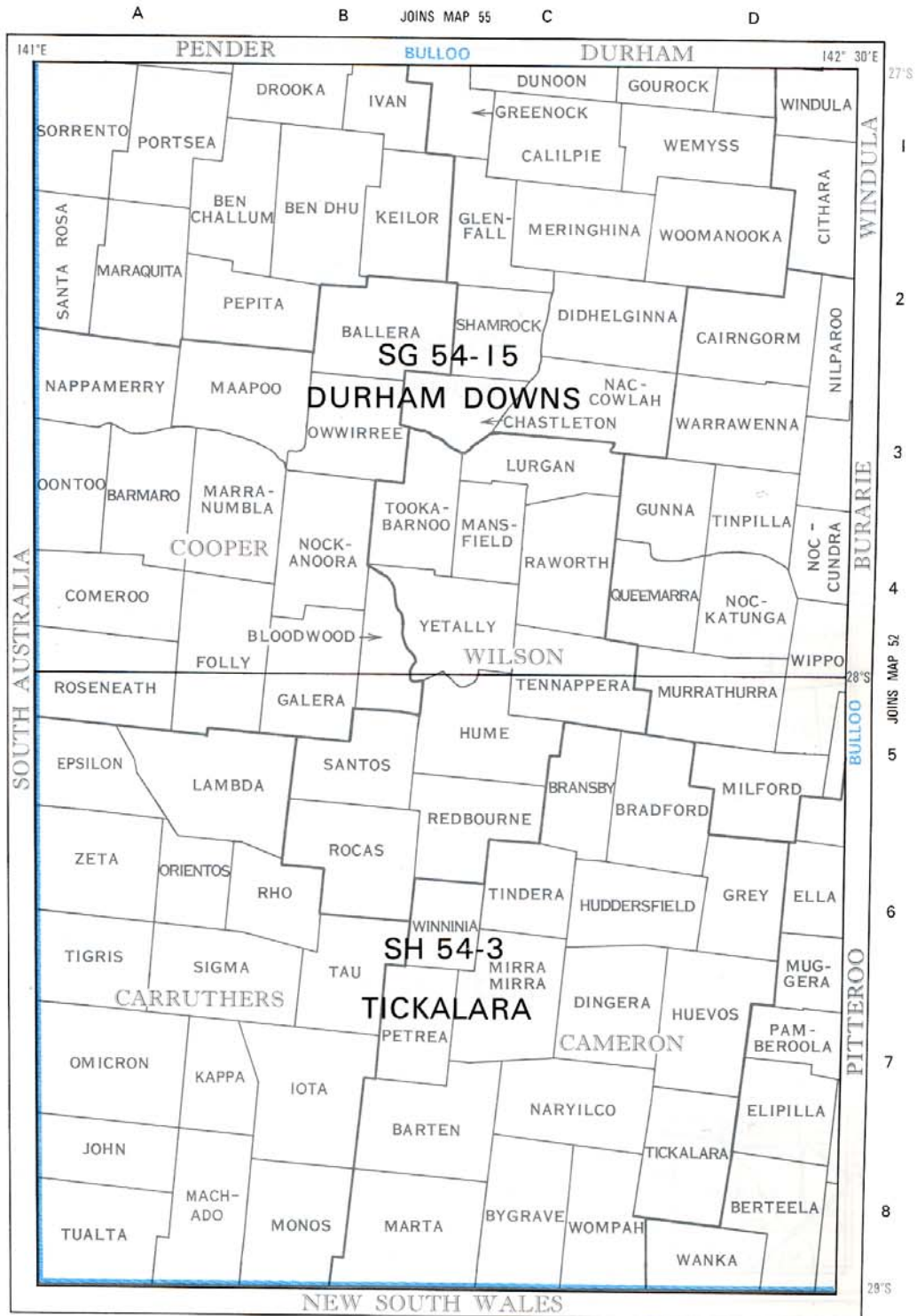


MAP 52

SF 54-8 PUBLISHED 1:250 000







SF 54-8

PUBLISHED 1:250 000



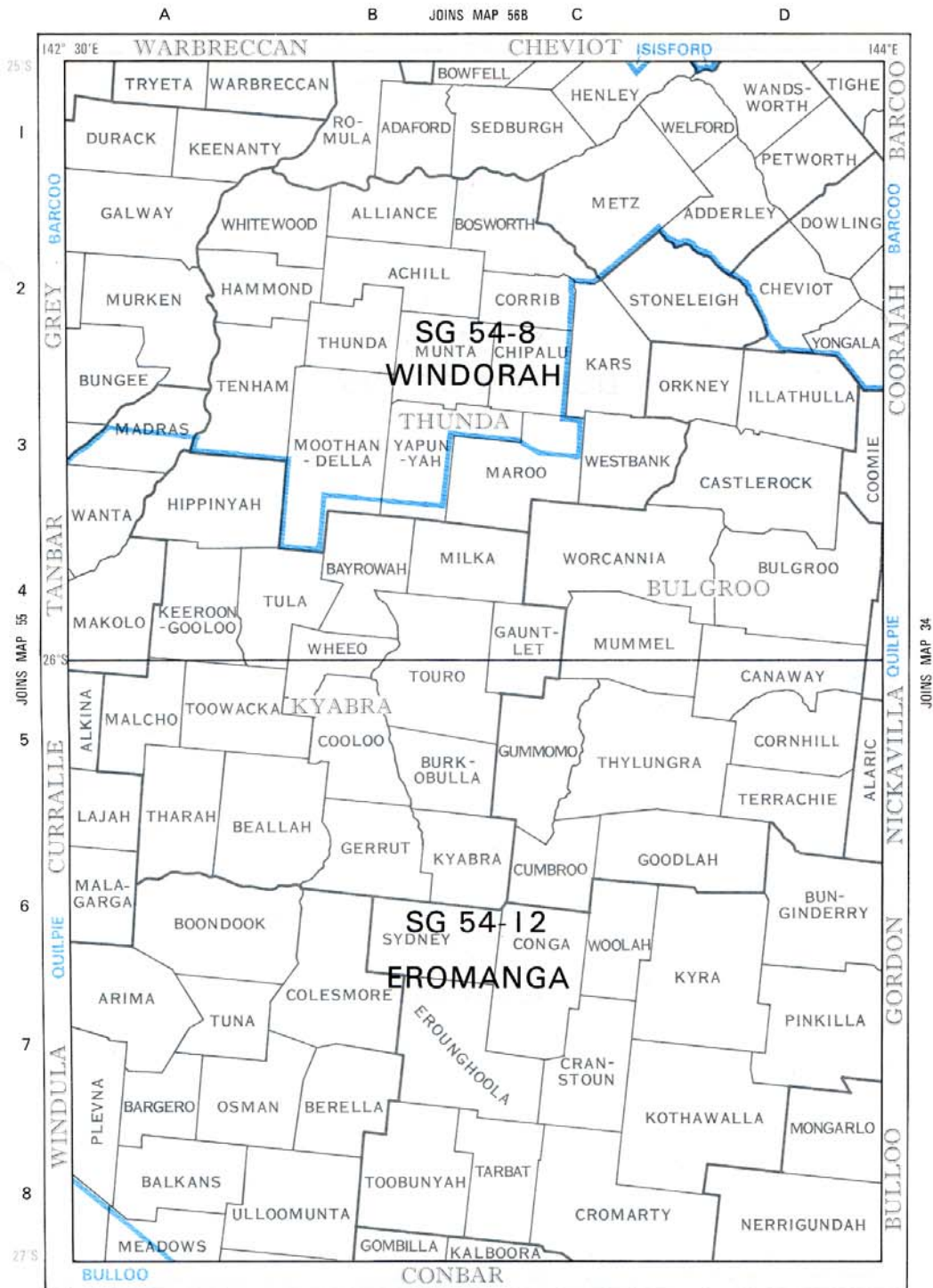
PARISH



COUNTY BOUNDARY

MAP 53





JOINS MAP 52



LOCAL AUTHORITY

MAP 54

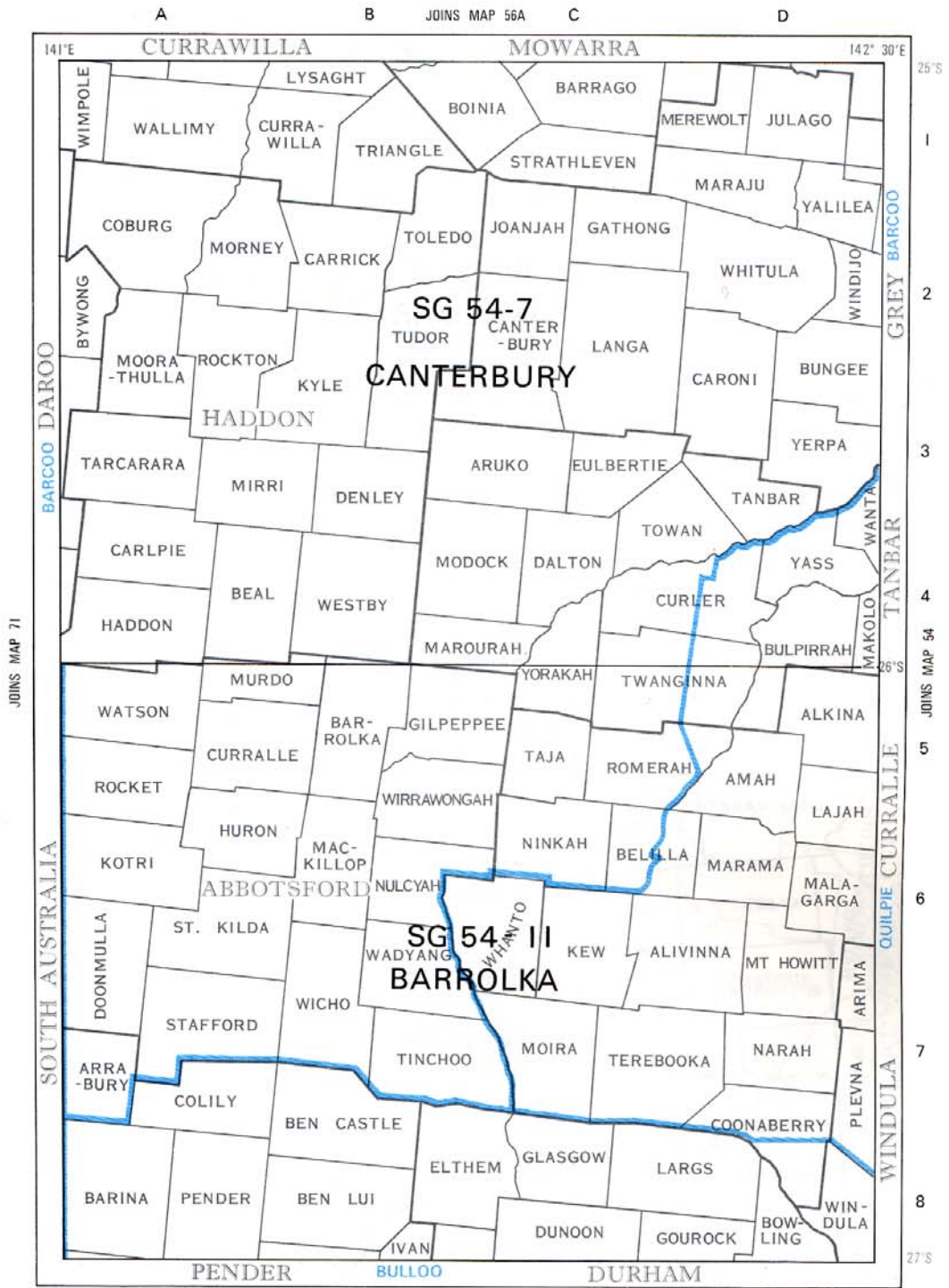
SF 54-8

PUBLISHED 1:250 000

ADA

PARISH

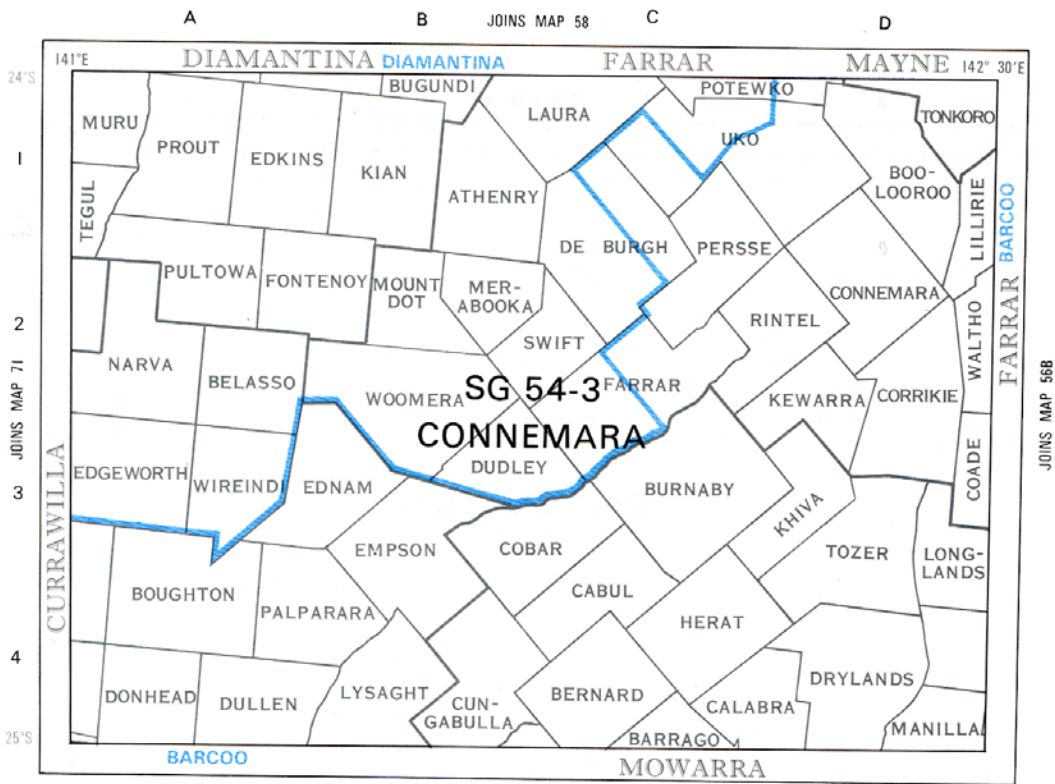
COUNTY BOUNDARY



SF 54-8 PUBLISHED 1:250 000

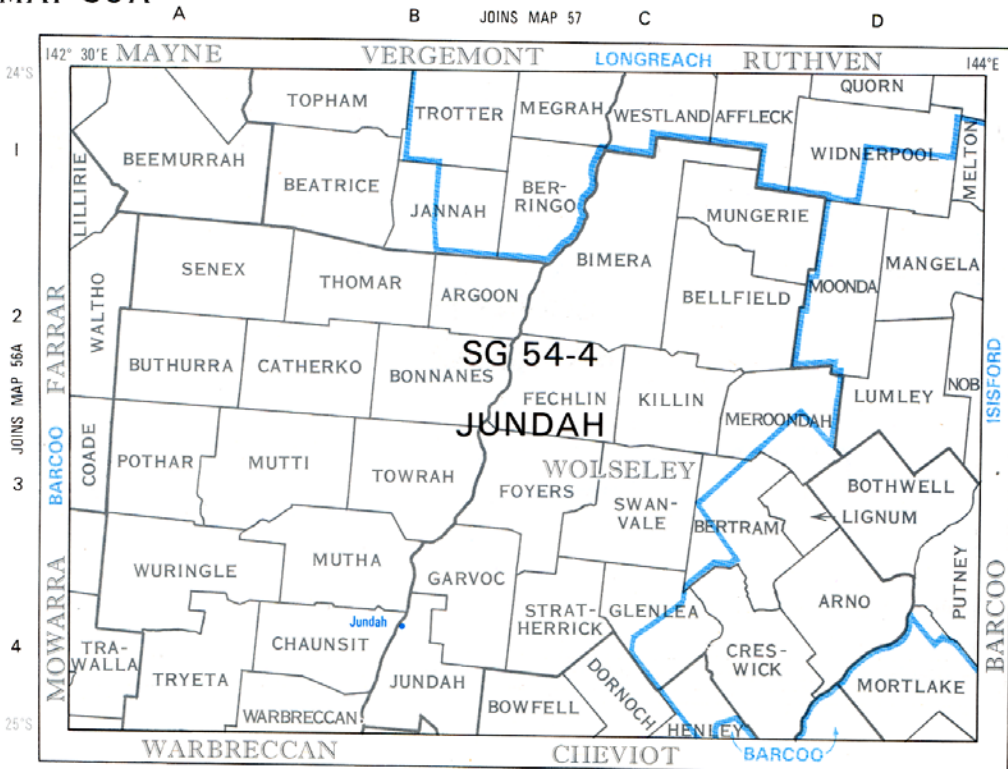


MAP 55



MAP 56A

JOINS MAP 55



MAP 56B

SF 54-8

PUBLISHED 1:250 000

ADA PARISH

COUNTY BOUNDARY

LOCAL AUTHORITY

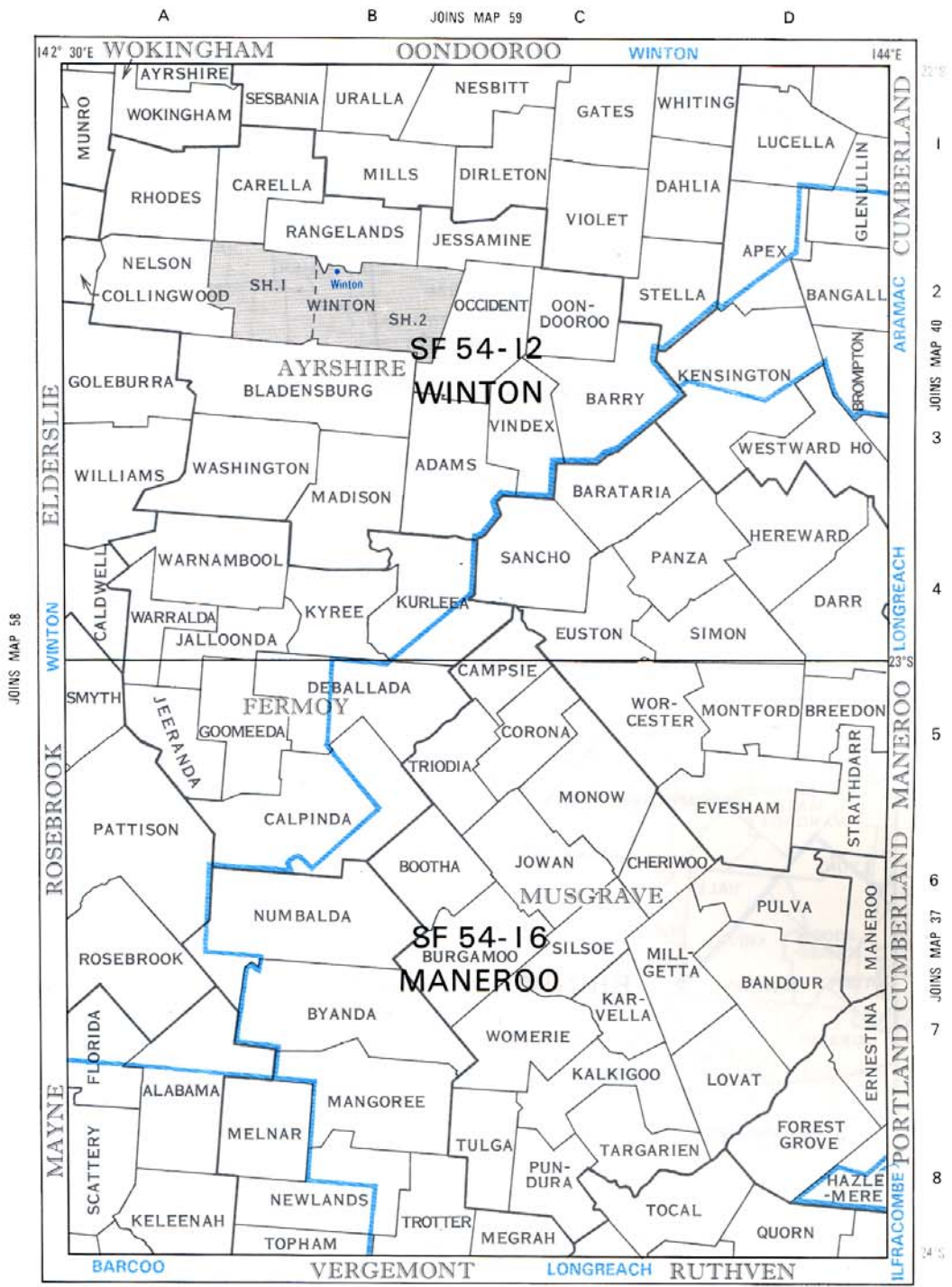


JOINS MAP 56B

JOINS MAP 37

JOINS MAP 54





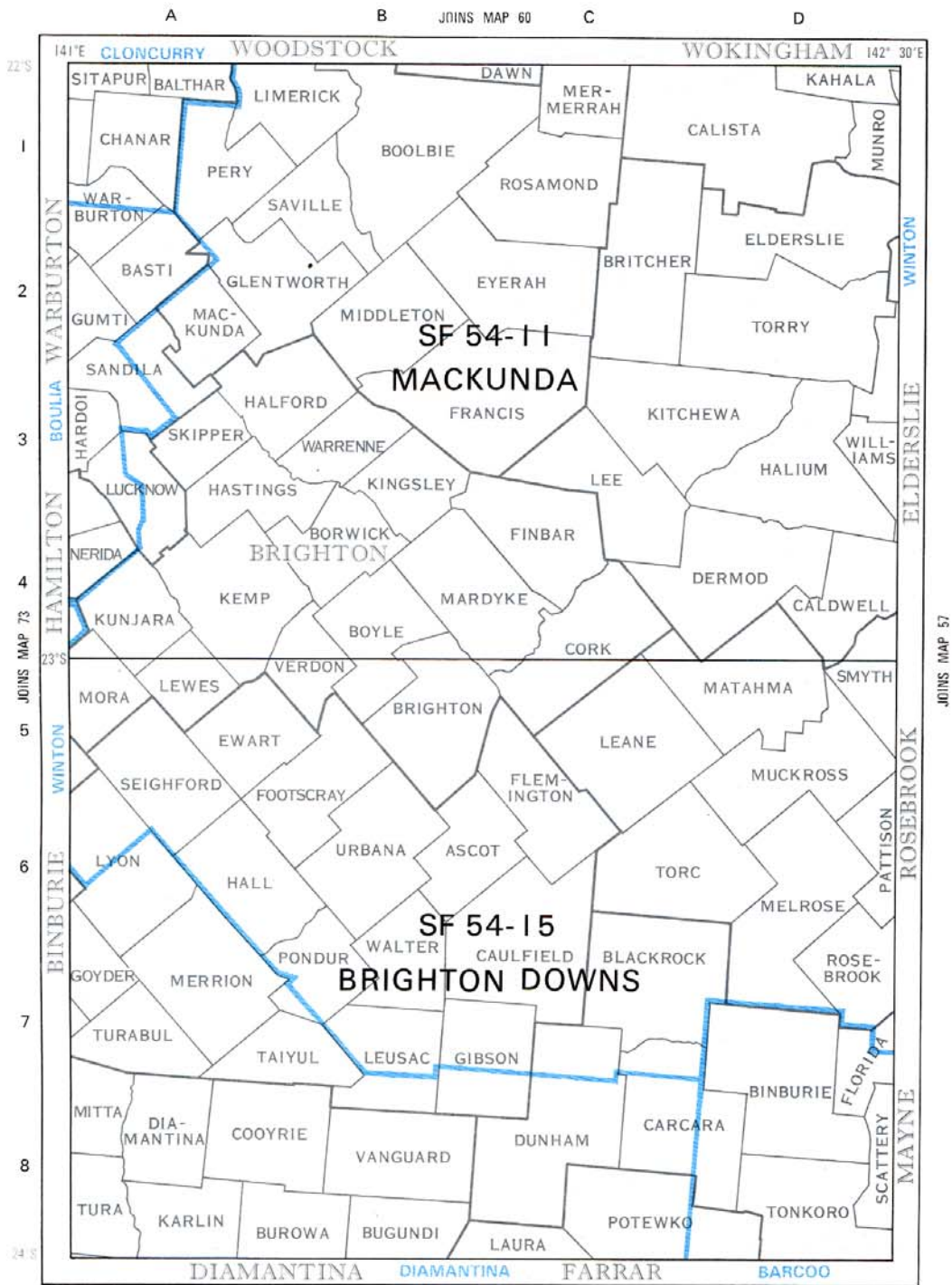
JOINS MAP 56B



**SF 54-8** PUBLISHED 1:250 000



**MAP 57**



MAP 58

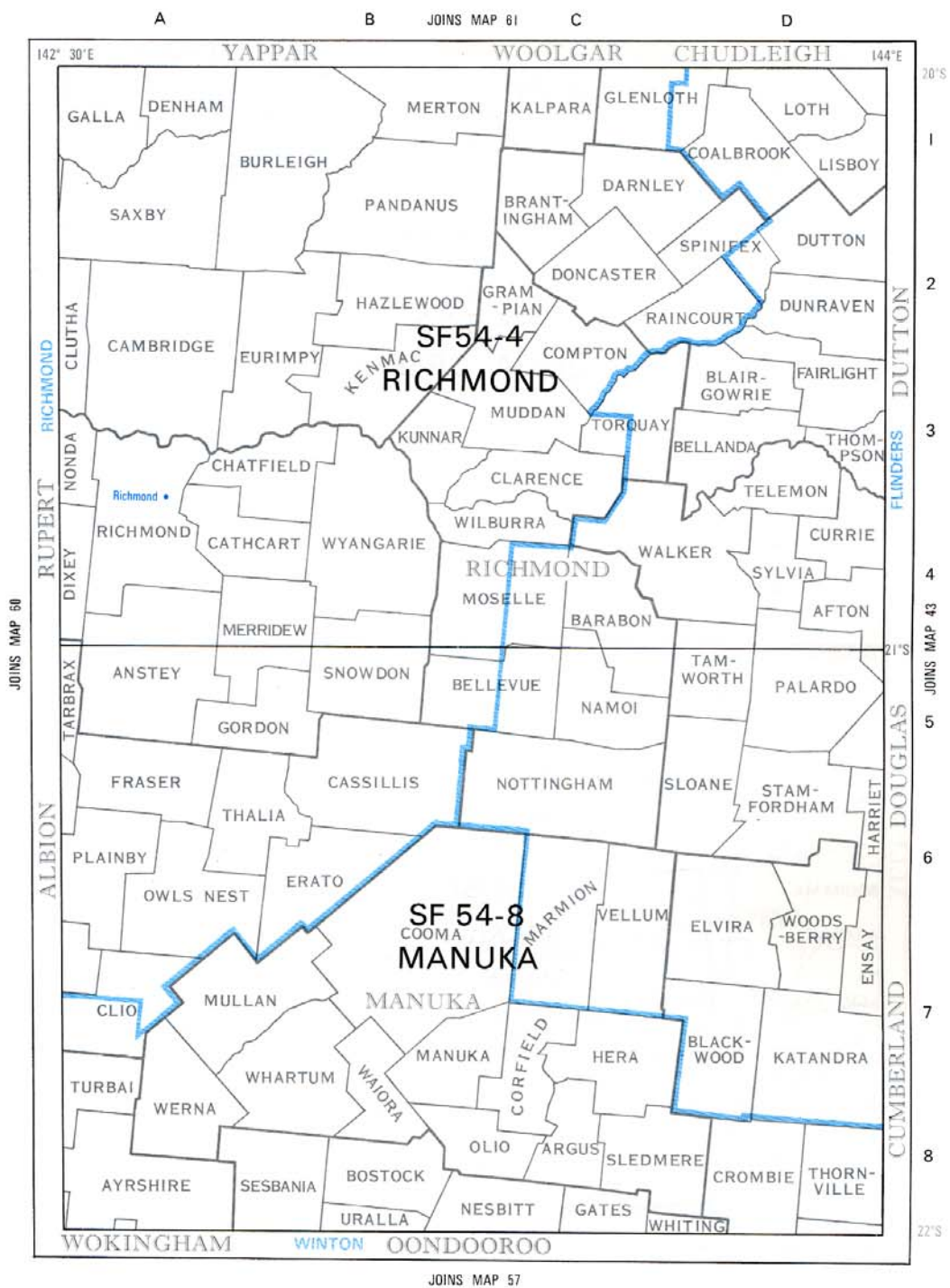
SF 54-8

PUBLISHED 1:250 000

ADA PARISH

— COUNTY BOUNDARY



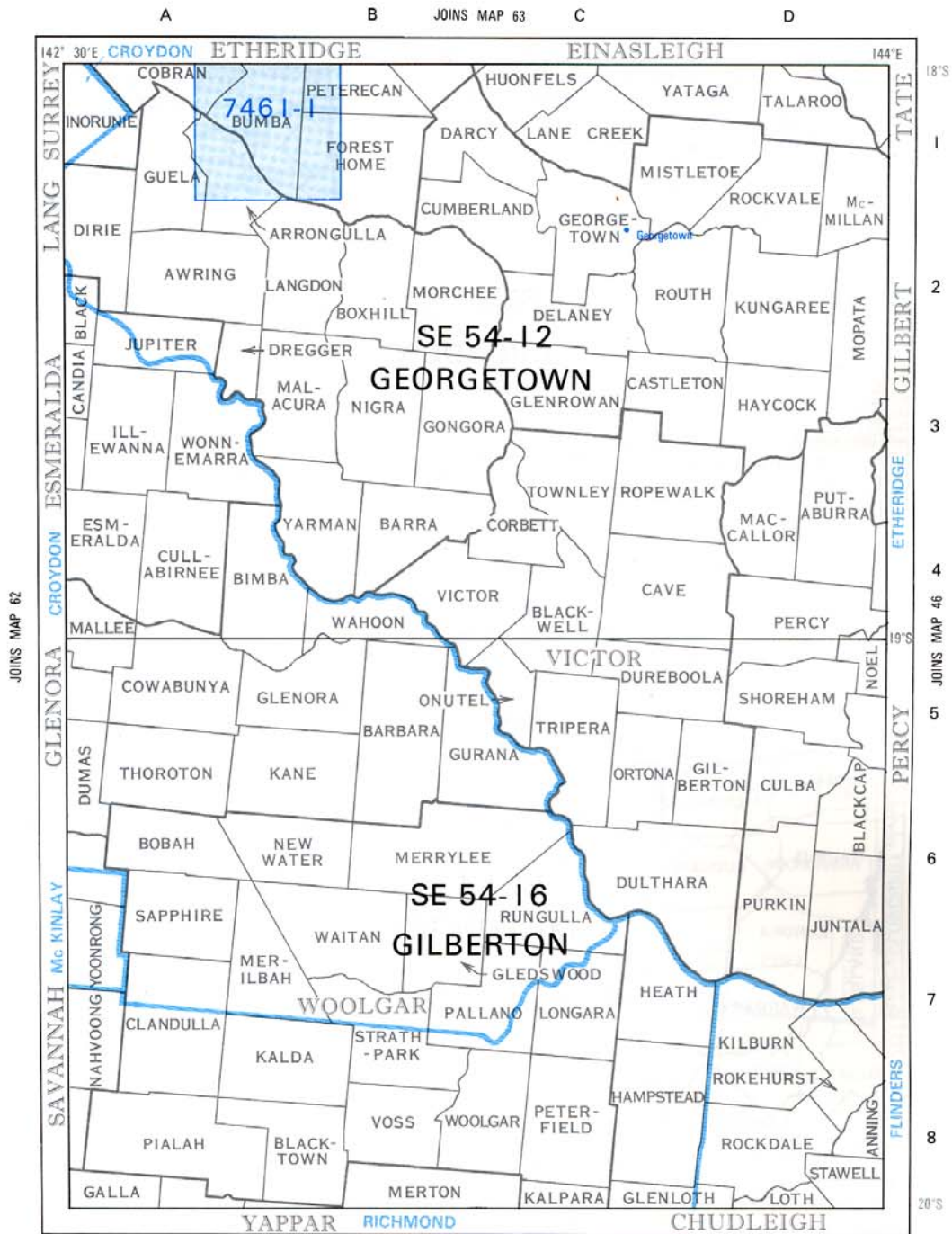


SF 54-8 PUBLISHED 1: 250 000



MAP 59





JOINS MAP 62

18°S

1

2

3

4

JOINS MAP 46

5

6

7

8

20°S

JOINS MAP 59

PUBLISHED MAPS

SF 54-B 1: 250 000

4 1: 50 000

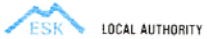
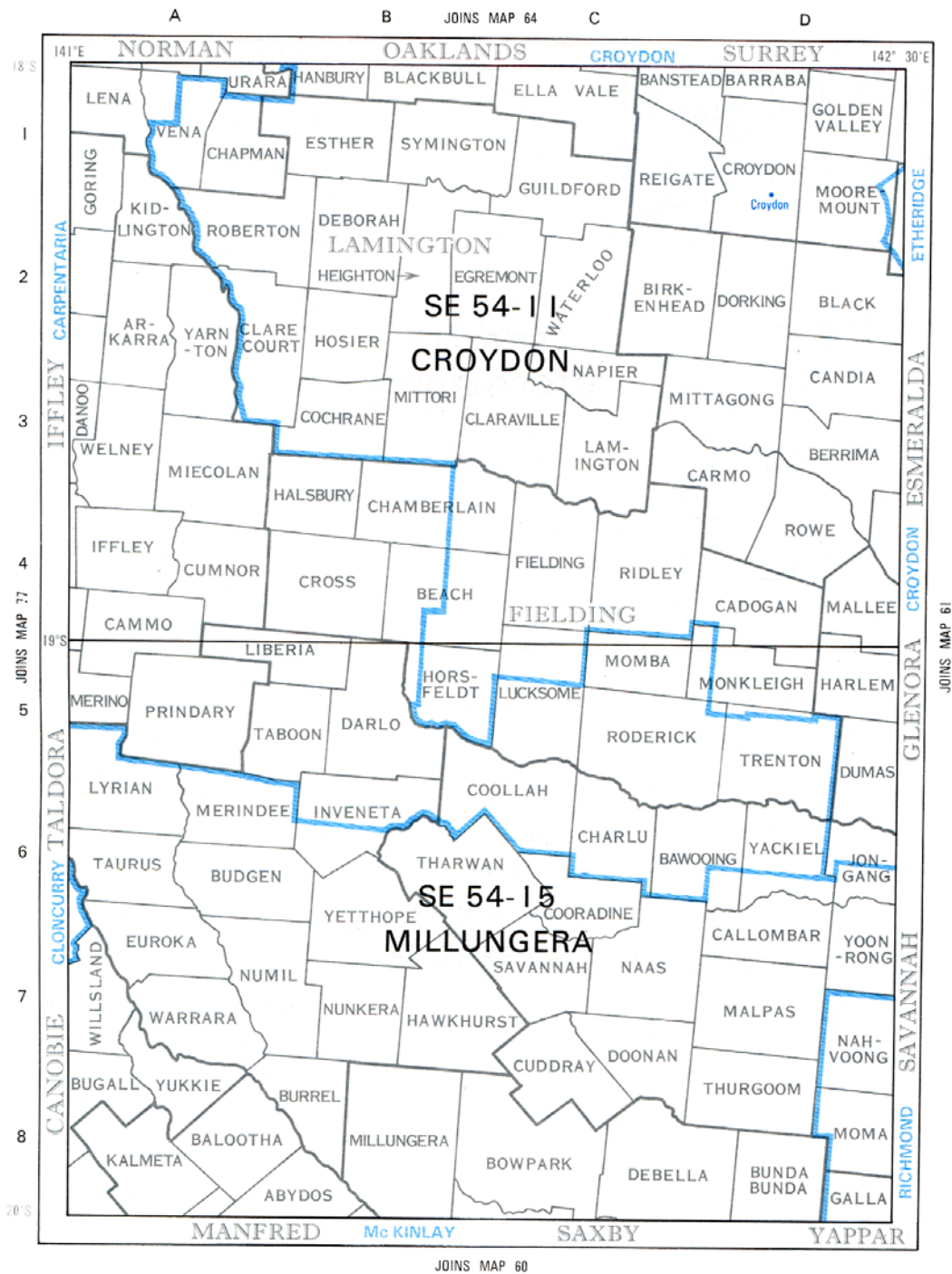
ESK LOCAL AUTHORITY

ADA PARISH

COUNTY BOUNDARY

MAP 61





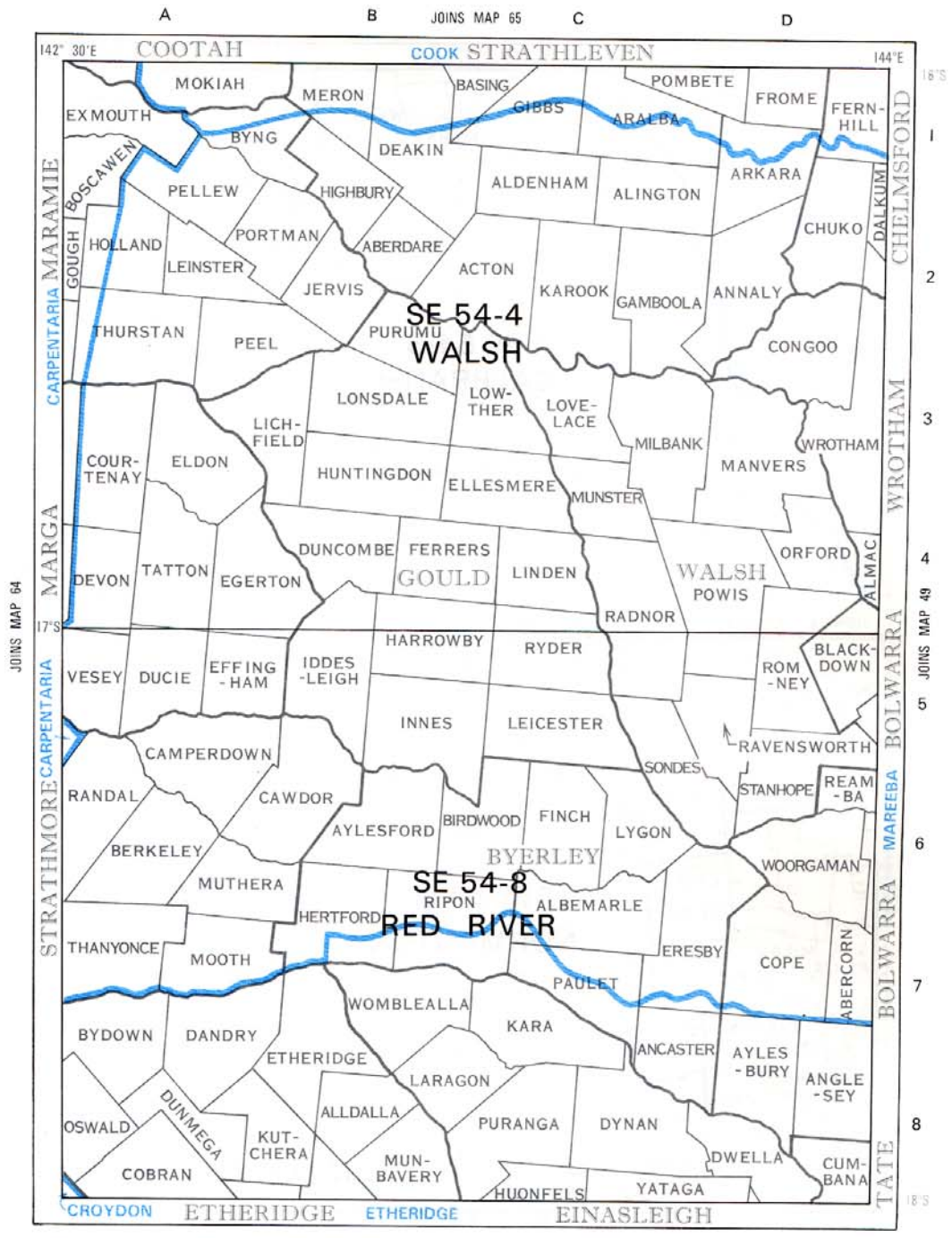
MAP 62

SF 54-8

PUBLISHED 1:250 000

ADA PARISH

— COUNTY BOUNDARY



JOINS MAP 61



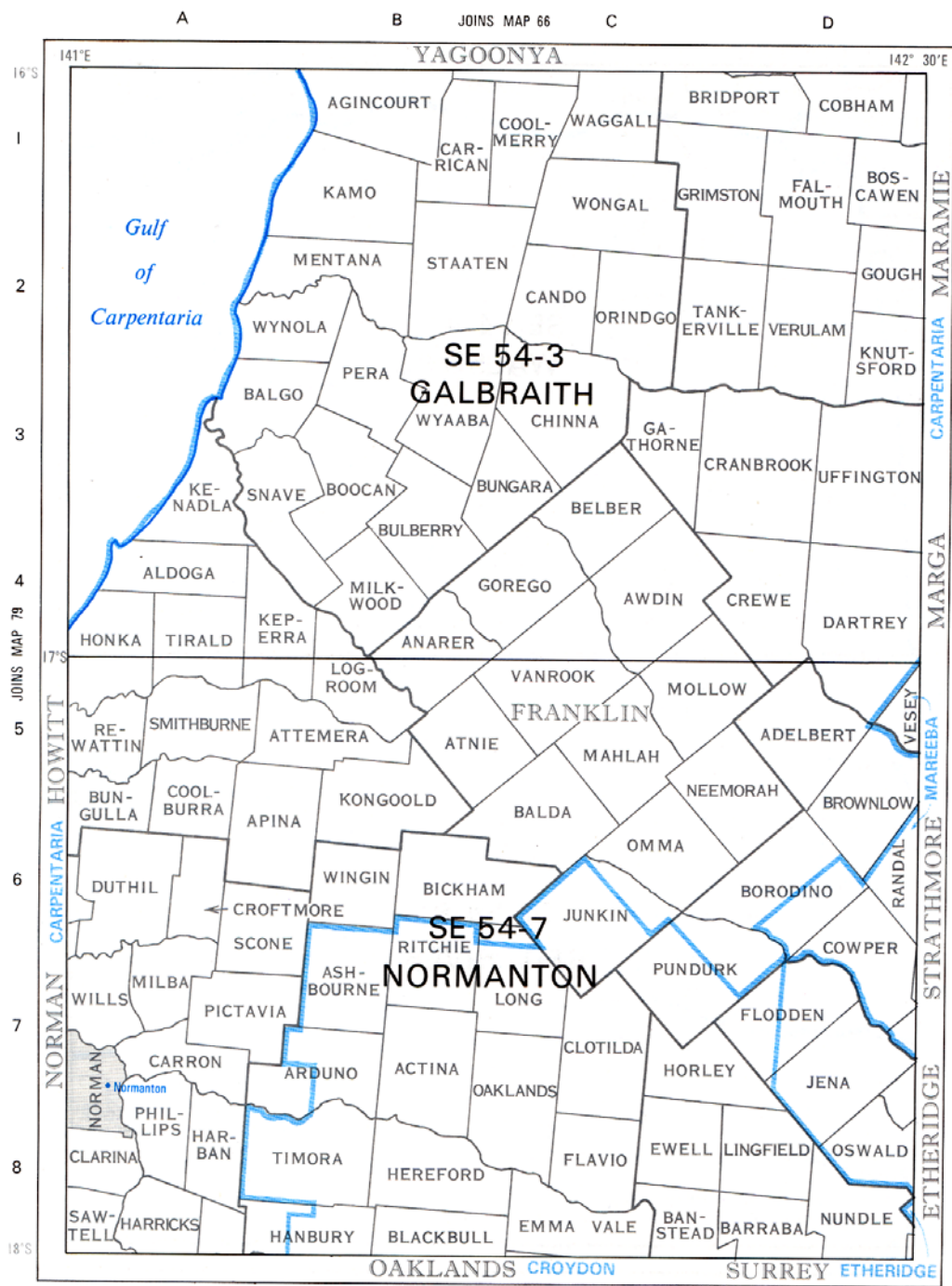
SF 54-8 PUBLISHED 1:250 000



— COUNTY BOUNDARY

MAP 63





PUBLISHED MAPS

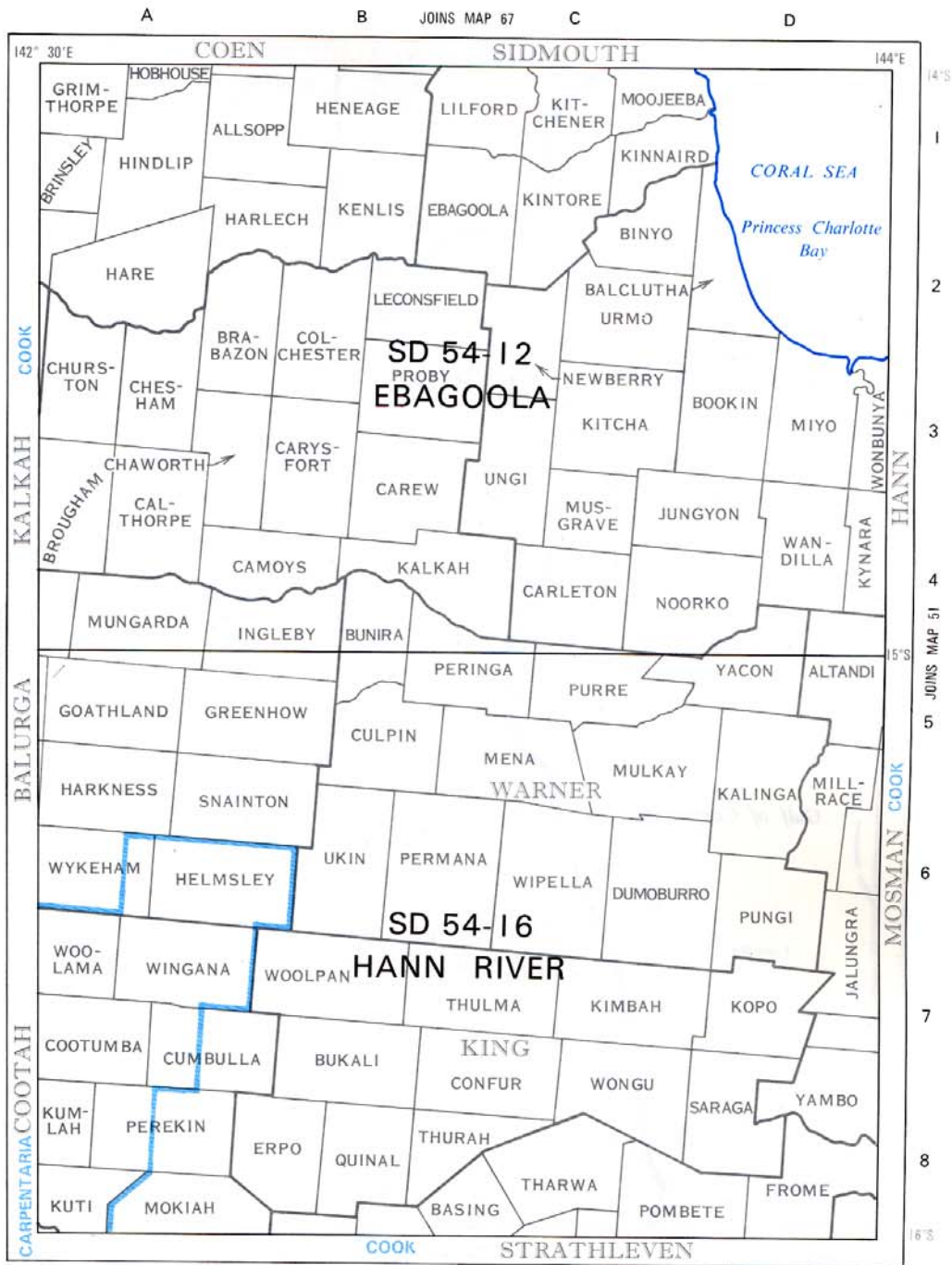
SF 54-8 1:250 000

ADA PARISH

MAP 64

ESK LOCAL AUTHORITY

COUNTY BOUNDARY



JOINS MAP 63

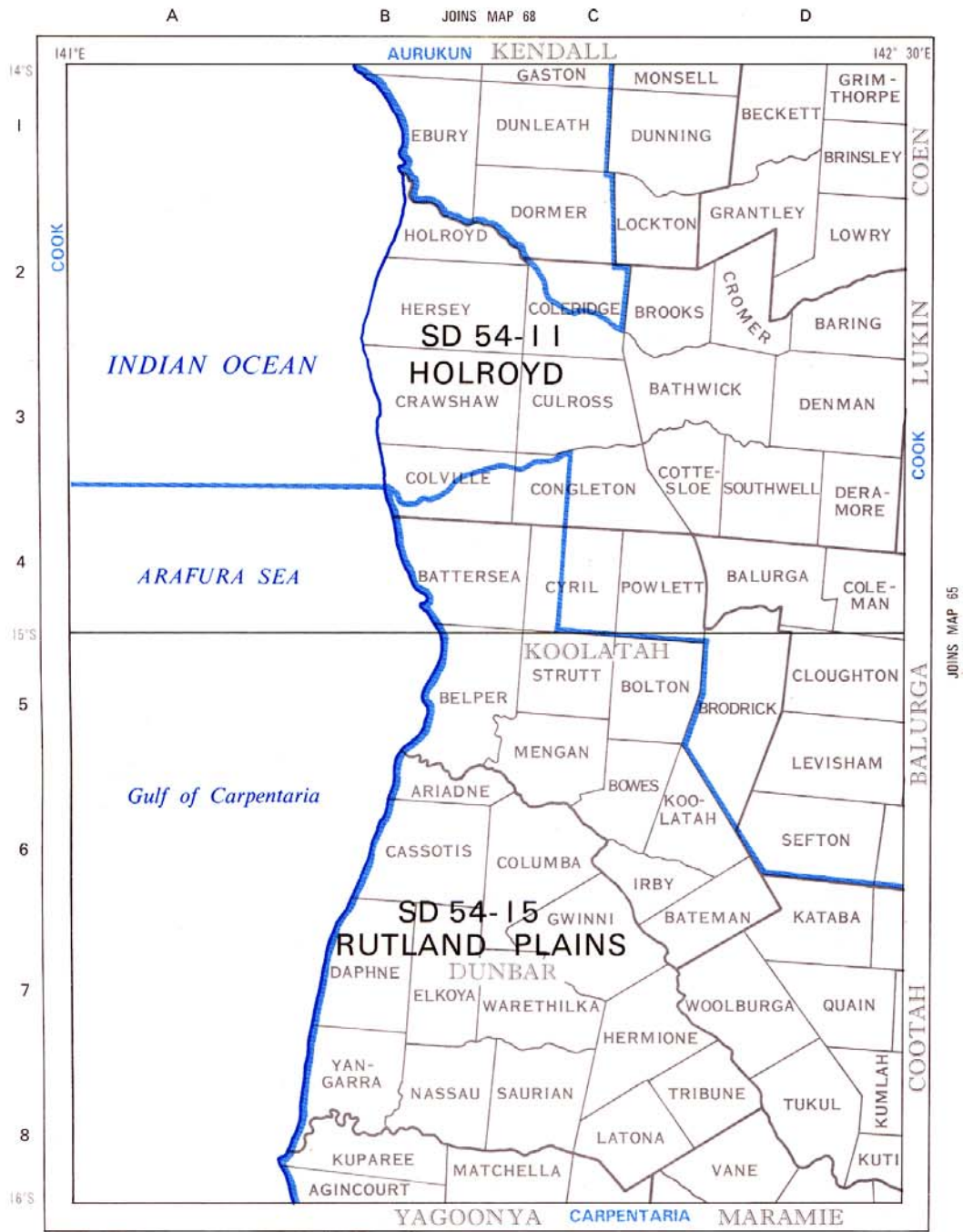


SF 54-8 PUBLISHED 1:250 000

ADA PARISH

— COUNTY BOUNDARY

MAP 65



JOINS MAP 64

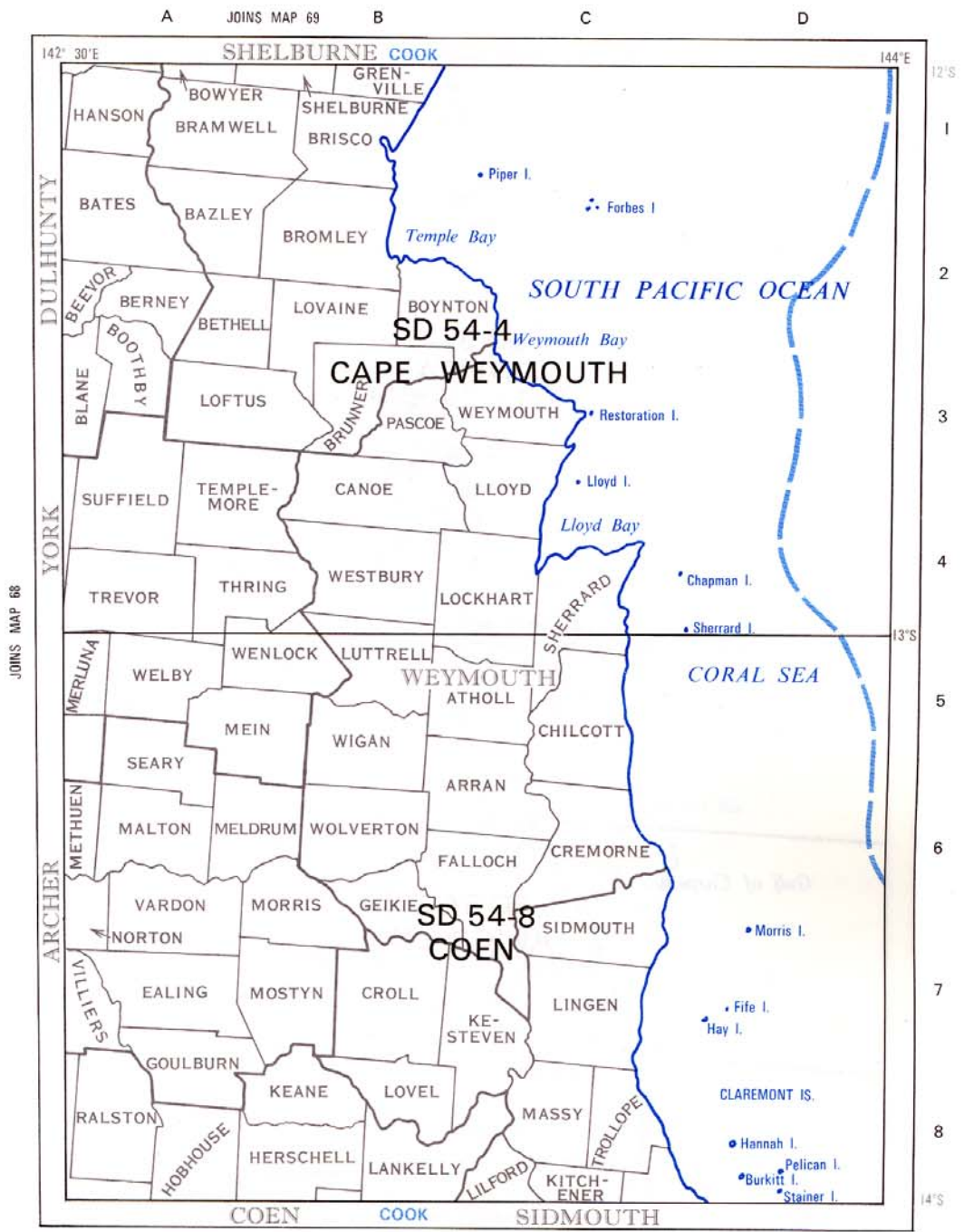


MAP 66

SF 54-8 PUBLISHED 1:250 000

ADA PARISH

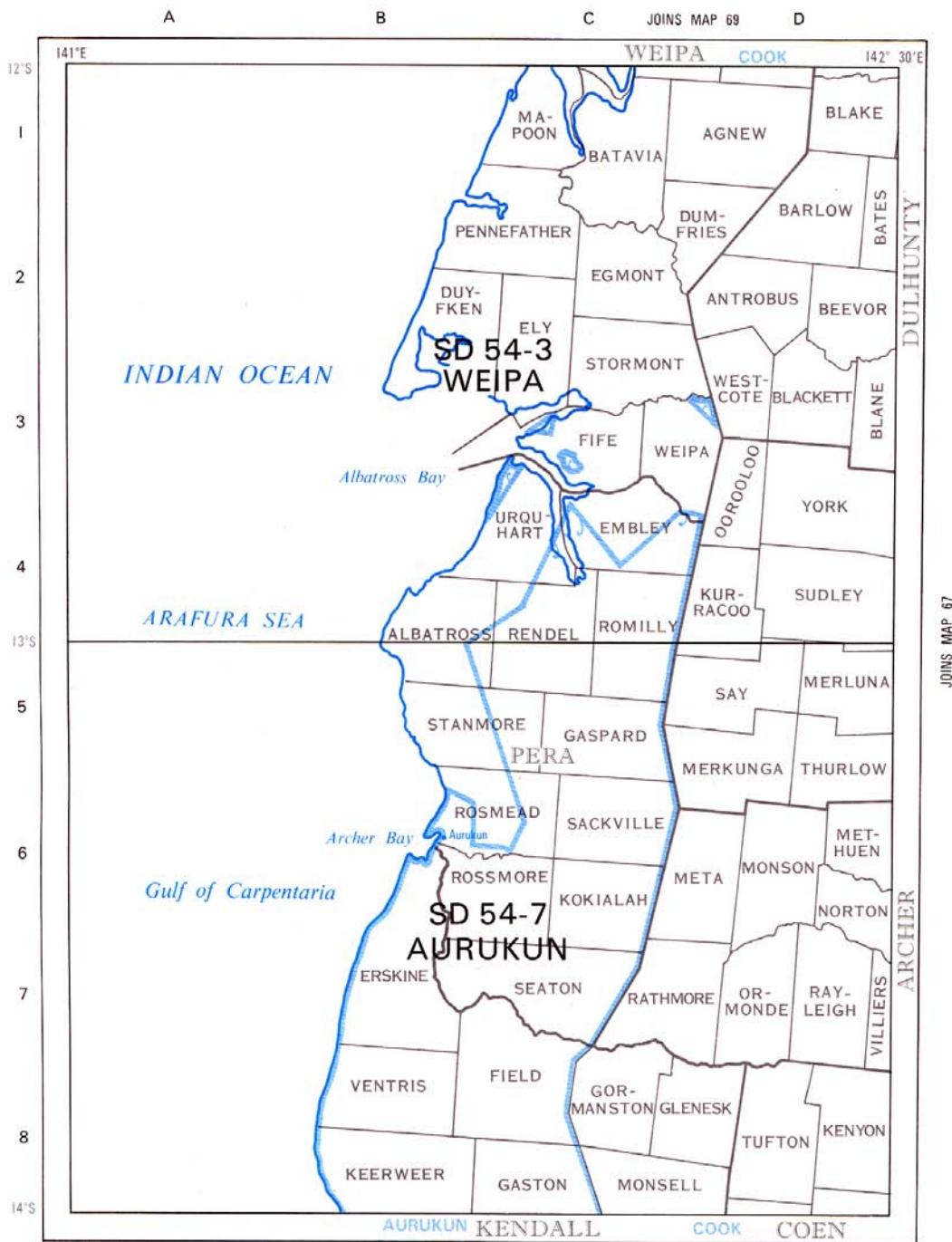
— COUNTY BOUNDARY



— LINE ENCOMPASSING QUEENSLAND ADMINISTRATED ISLANDS

ESK LOCAL AUTHORITY





JOINS MAP 66



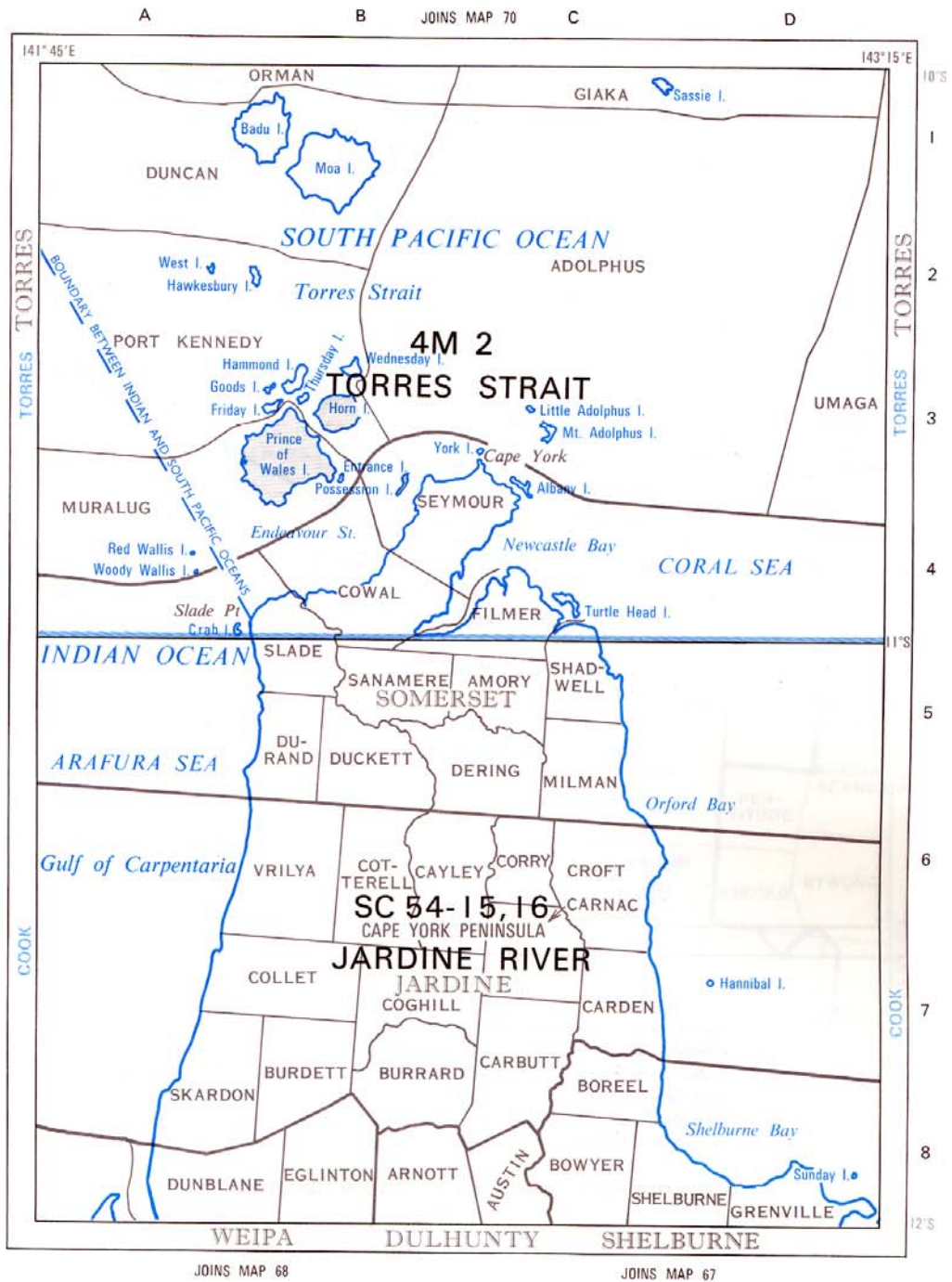
MAP 68

SF 54-8 PUBLISHED 1:250 000

ADA PARISH

— COUNTY BOUNDARY



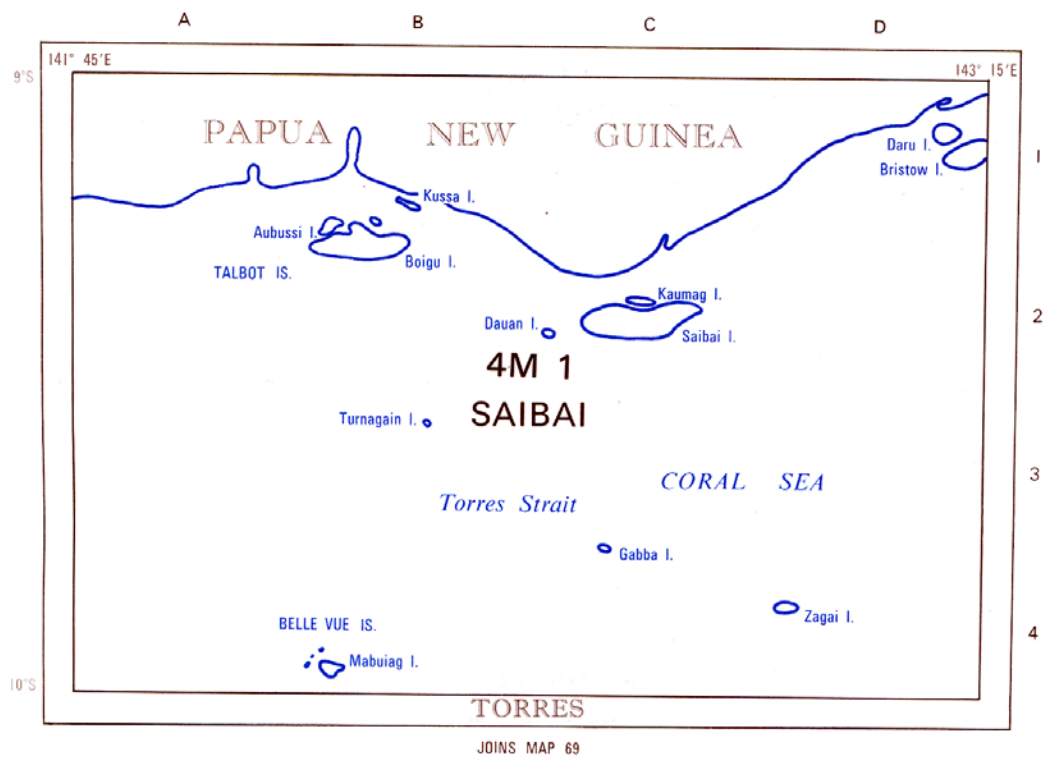


SF 54-8 PUBLISHED 1:250 000

ADA PUBLISHED PARISH

— COUNTY BOUNDARY

MAP 69



JOINS MAP 69

Deliverance I., Aubussi I., Moimi I., Boigu I. & Turnagain I. in the Parish of Orman, Dauan I., Saibai I. & Kaumag I. in the Parish of Giaka, Pearce Cay, Bramble Cay, Black Rocks, Anchor Cay & East Cay in the Parish of Umaga and Kerr It. & Turu Cay in the Parish of Duncan, all within the County of Torres, are administered by the LOCAL AUTHORITY OF TORRES.

FOR FURTHER COVERAGE SEE 1 : 750 000 TORRES STRAIT

MAP 70

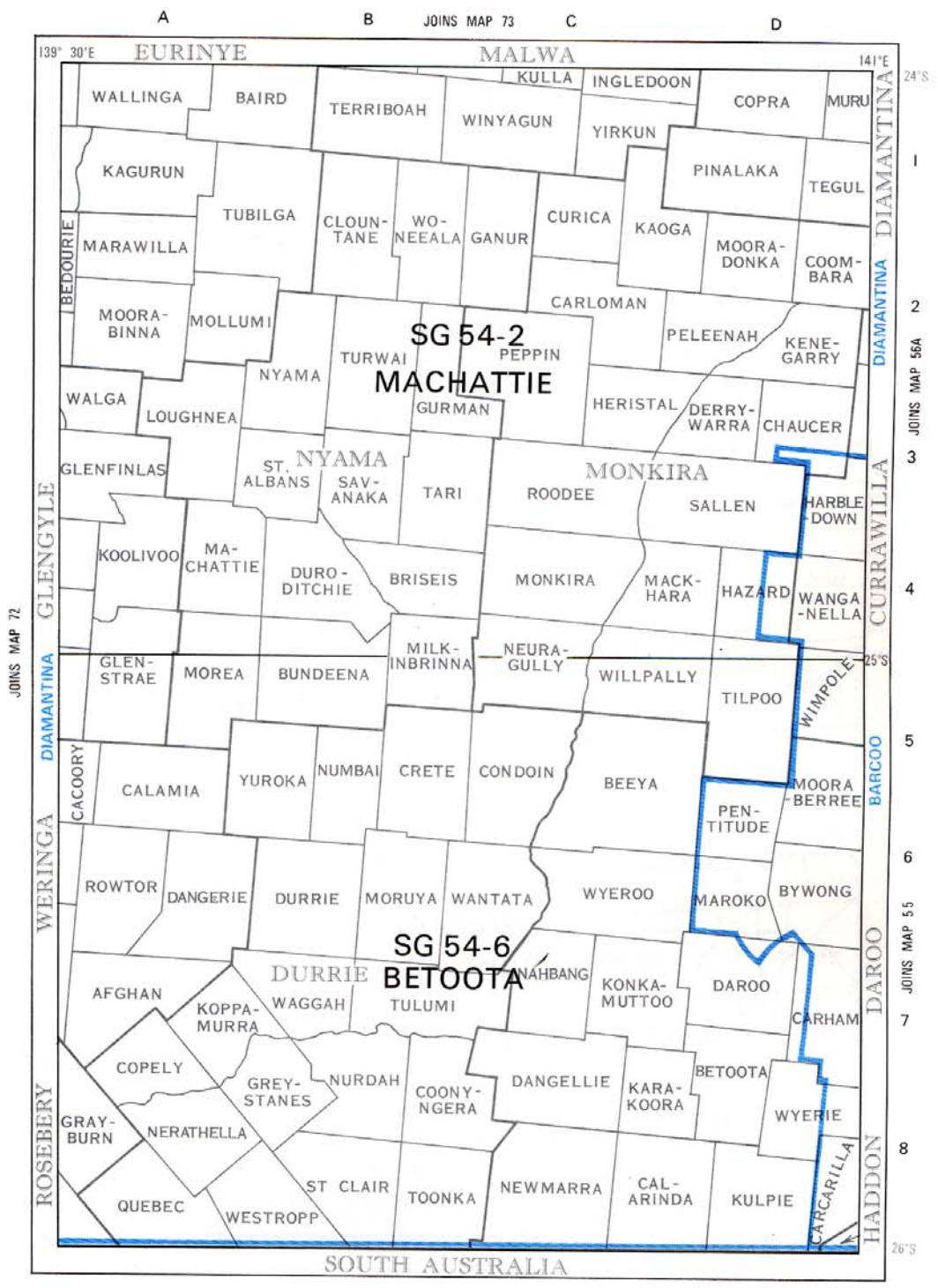
4M 1

PUBLISHED 4 MILE (NEW SERIES)  
1:253 440

ADA

PARISH

COUNTY BOUNDARY



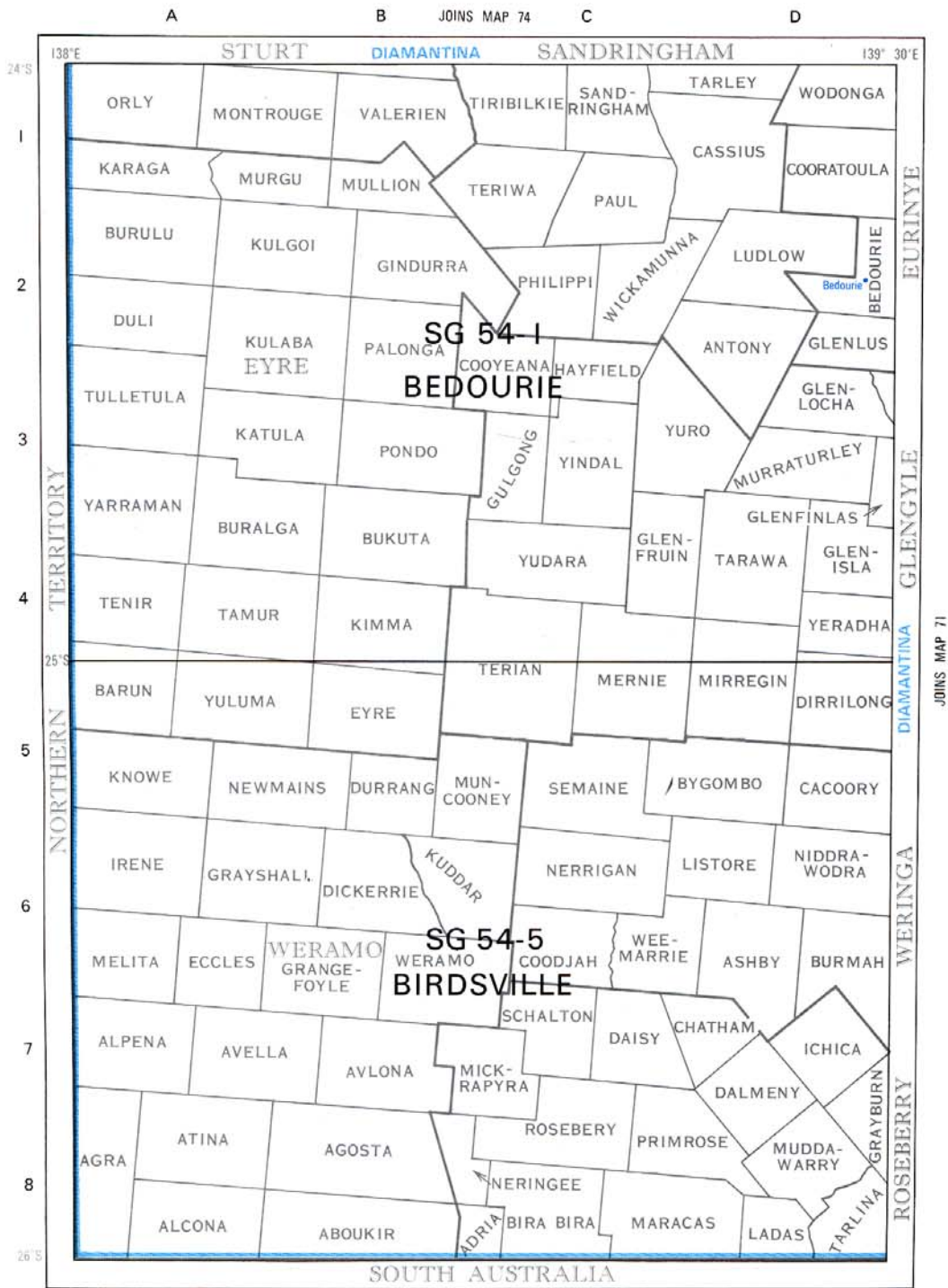
 LOCAL AUTHORITY

**SF 54-8** PUBLISHED 1:250 000

 PARISH

 COUNTY BOUNDARY

**MAP 71**



JOINS MAP 71



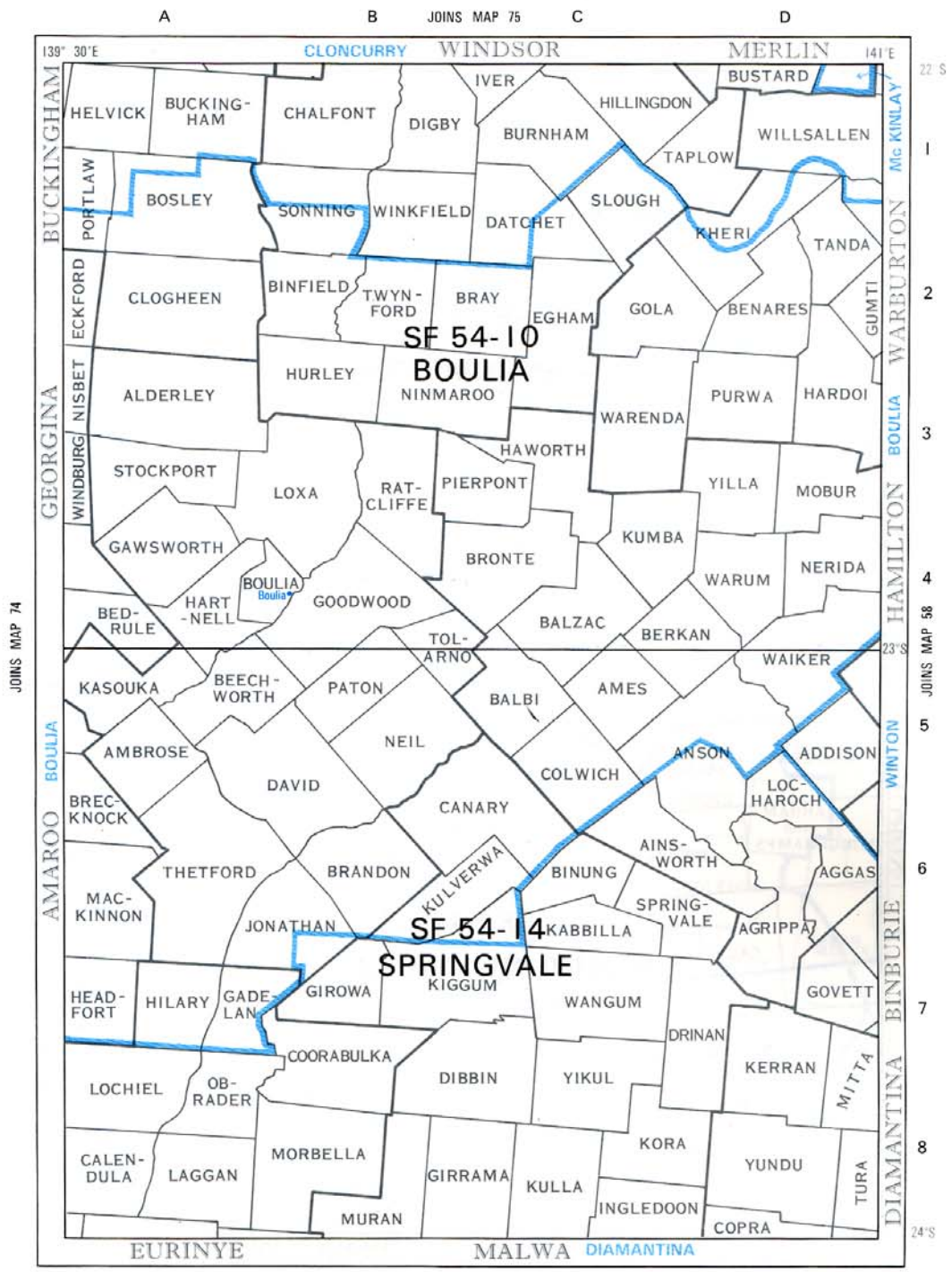
MAP 72

SF 54-8 PUBLISHED 1:250 000

ADA PARISH

— COUNTY BOUNDARY





JOINS MAP 74

22° S  
1  
2  
3  
4  
5  
6  
7  
8  
24° S



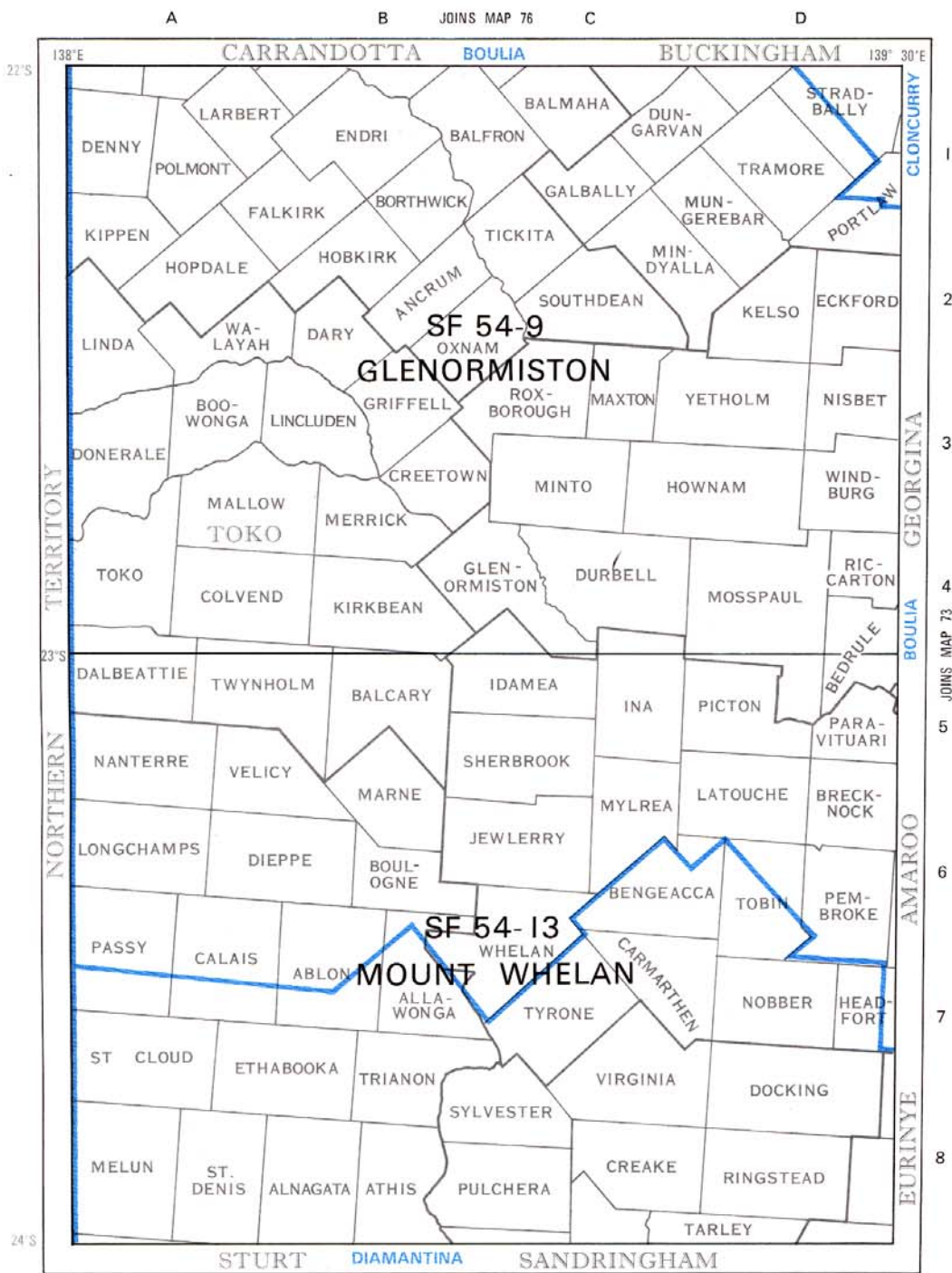
SF 54-8 PUBLISHED 1:250 000

ADA PARISH

— COUNTY BOUNDARY

MAP 73



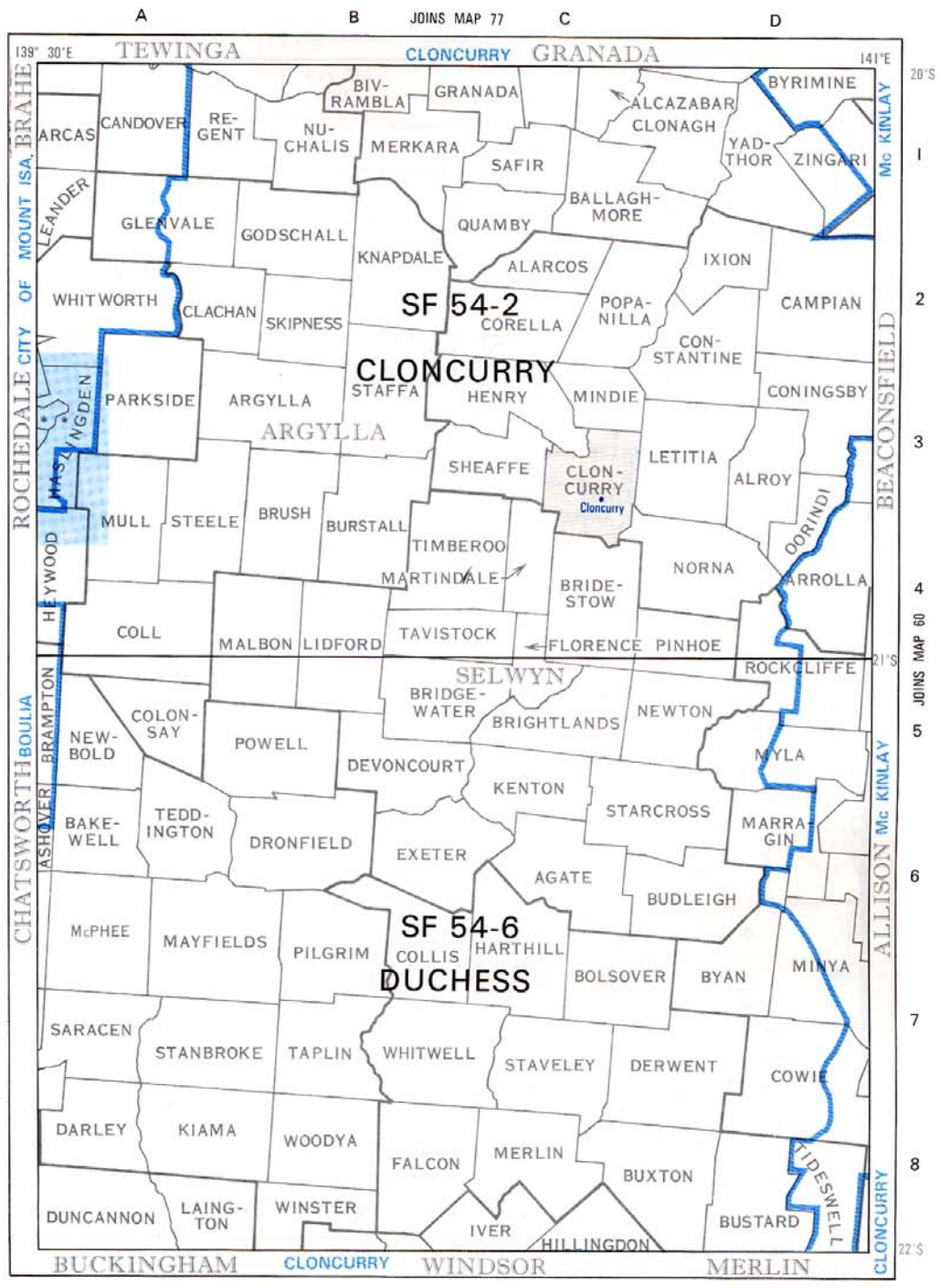


**MAP 74**

**SF 54-8** PUBLISHED 1:250 000

**ADA** PARISH

— COUNTY BOUNDARY



JOINS MAP 76

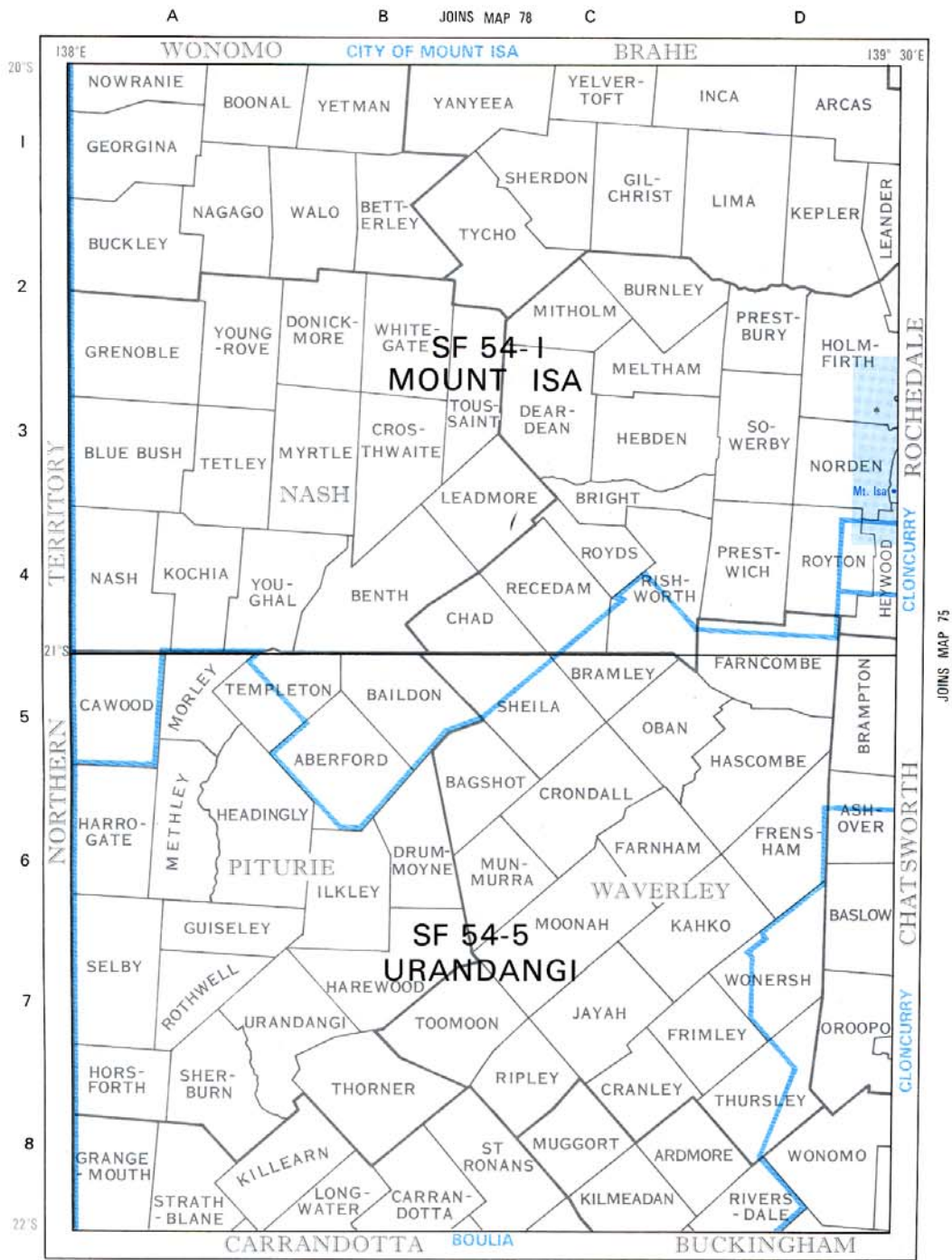
20° S  
1  
2  
3  
4  
5  
6  
7  
8  
22° S

\*\* PUBLISHED AS MT ISA (SPECIAL) BY MINES DEPT SCALE 1:50 000

SF 54-8 PUBLISHED 1:250 000

ADA PUBLISHED PARISH

— COUNTY BOUNDARY **MAP 75**



\* PUBLISHED AS MT ISA (SPECIAL) BY MINES DEPT SCALE 1:50 000



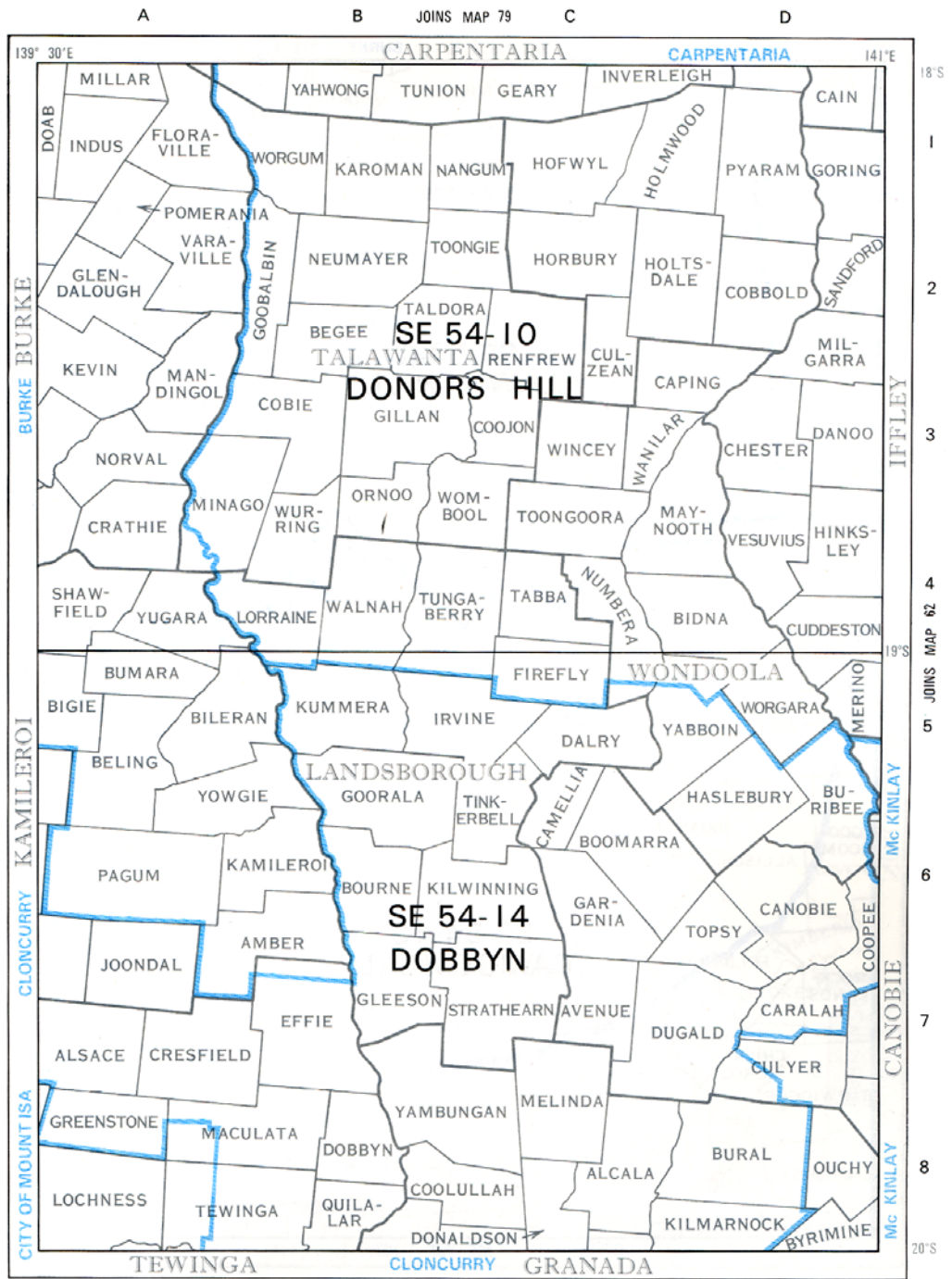
MAP 76

SF 54-8 PUBLISHED 1:250 000

ADA PARISH

— COUNTY BOUNDARY





JOINS MAP 78

JOINS MAP 62

JOINS MAP 75

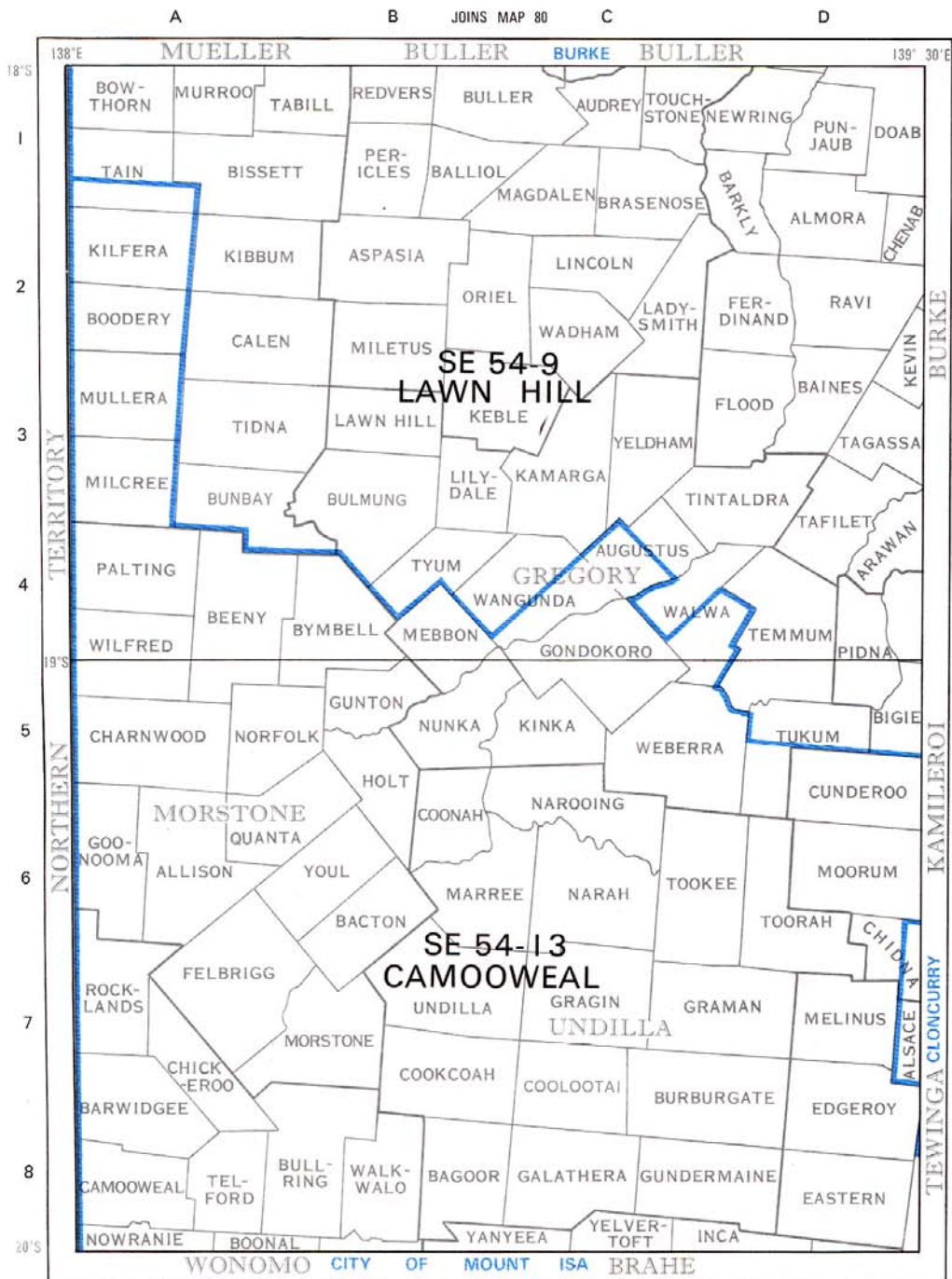


SF 54-8 PUBLISHED 1:250 000

ADA PARISH

COUNTY BOUNDARY

MAP 77



JOINS MAP 76



MAP 78

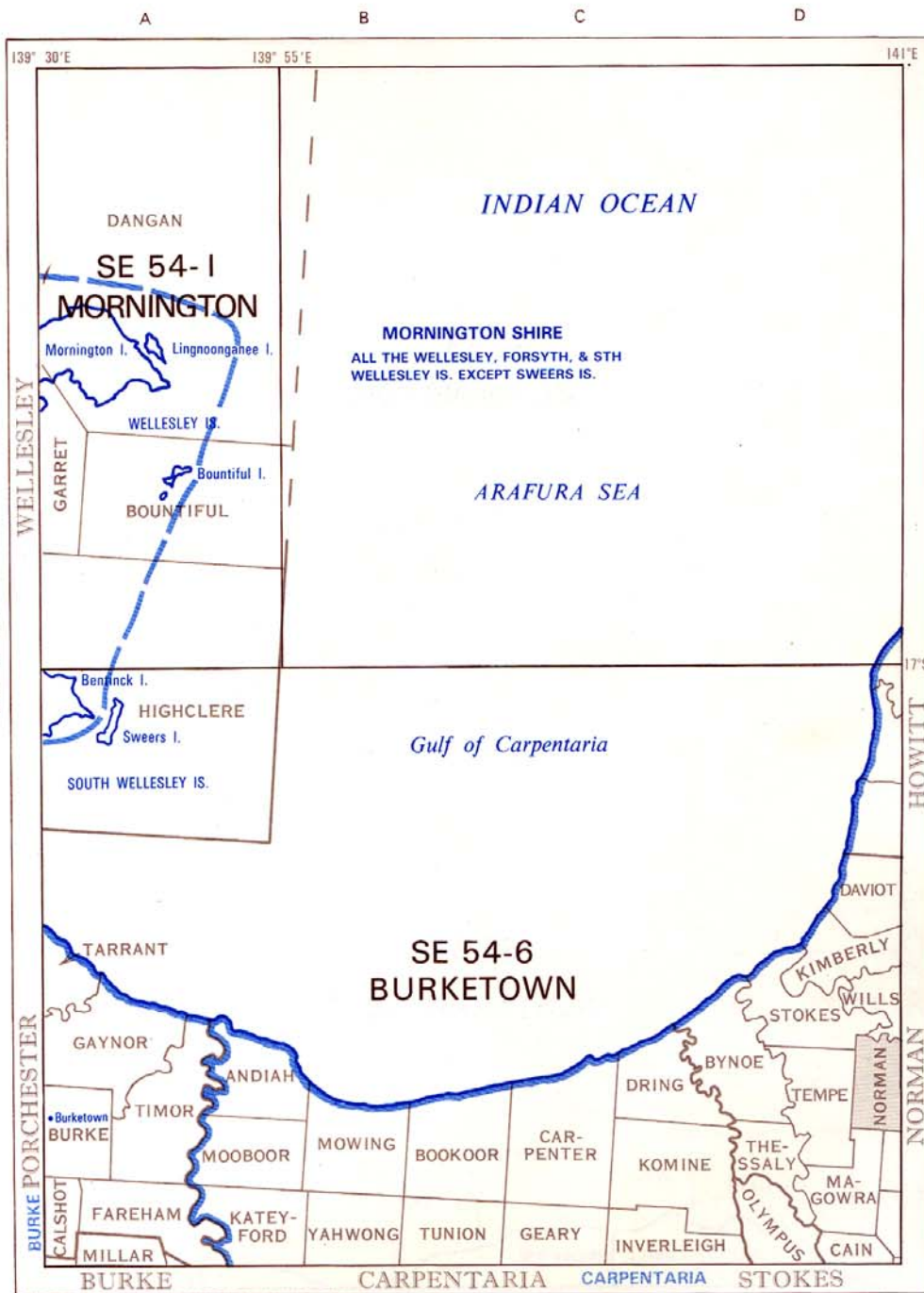
SF 54-8

PUBLISHED 1:250 000

ADA PARISH

— COUNTY BOUNDARY





JOINS MAP 80

JOINS MAP 64

HOWITT

NORMAN

WELLESLEY

BURKE PORCHESTER

BURKE

CARPENTARIA    CARPENTARIA    STOKES



— LINE ENCOMPASSING ISLANDS  
ADMINISTERED BY MORNINGTON SHIRE

ESK LOCAL AUTHORITY

MAP 80

SF 54-B PUBLISHED 1:250 000

ADA PARISH

— COUNTY BOUNDARY

JOINS MAP 79

JOINS MAP 78