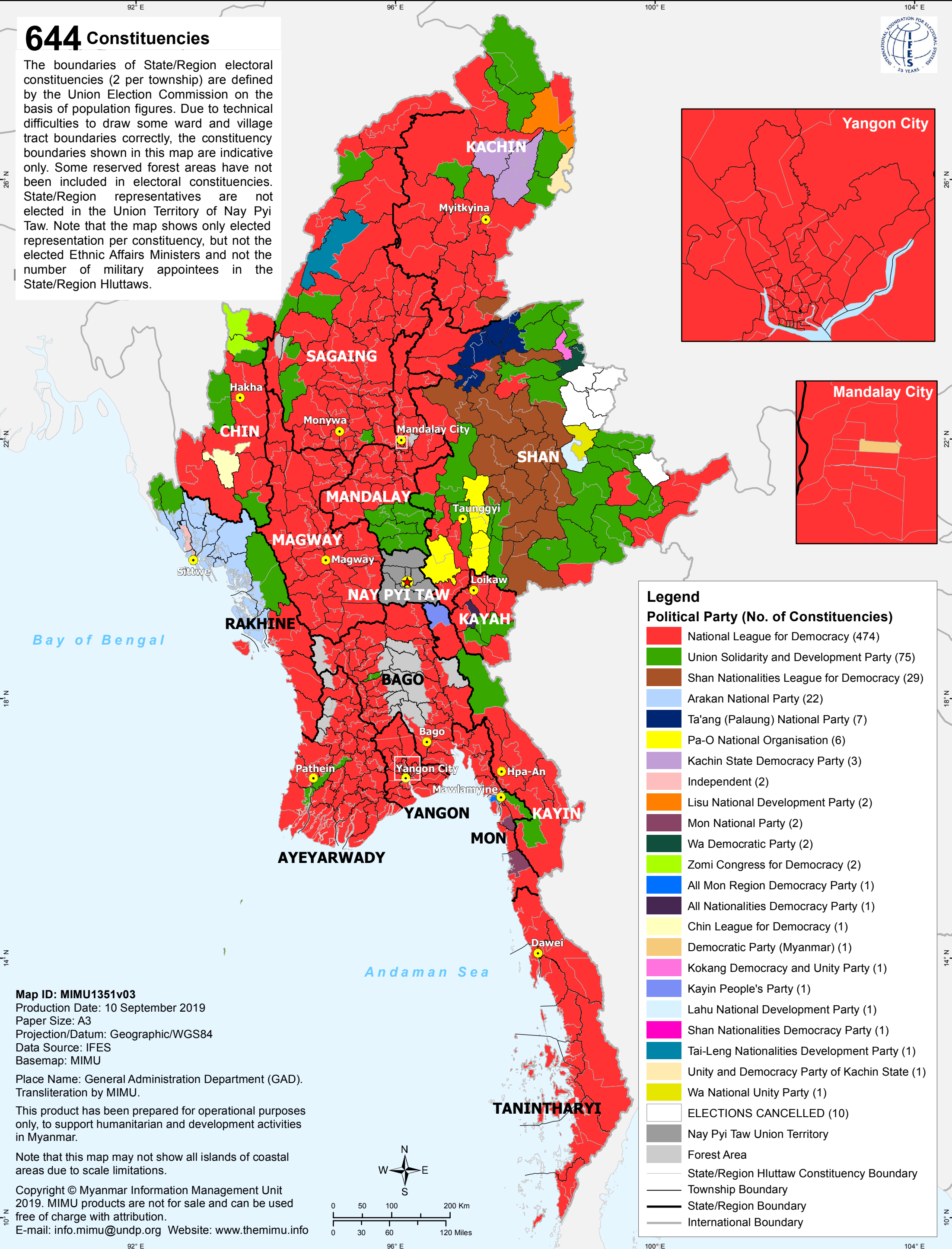
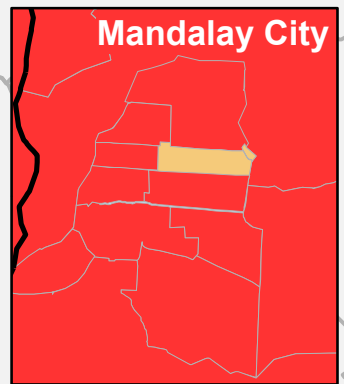
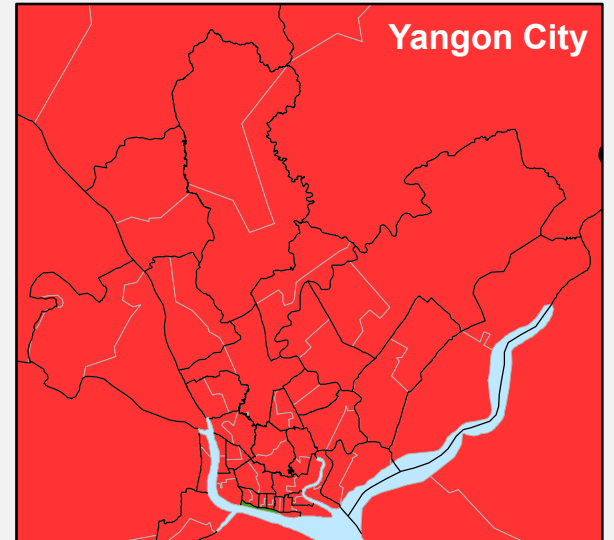


State and Region Hluttaw Election Results (2015 and 2017-2018 By-election)



644 Constituencies

The boundaries of State/Region electoral constituencies (2 per township) are defined by the Union Election Commission on the basis of population figures. Due to technical difficulties to draw some ward and village tract boundaries correctly, the constituency boundaries shown in this map are indicative only. Some reserved forest areas have not been included in electoral constituencies. State/Region representatives are not elected in the Union Territory of Nay Pyi Taw. Note that the map shows only elected representation per constituency, but not the elected Ethnic Affairs Ministers and not the number of military appointees in the State/Region Hluttaws.



Legend

Political Party (No. of Constituencies)

- National League for Democracy (474)
- Union Solidarity and Development Party (75)
- Shan Nationalities League for Democracy (29)
- Arakan National Party (22)
- Ta'ang (Palaung) National Party (7)
- Pa-O National Organisation (6)
- Kachin State Democracy Party (3)
- Independent (2)
- Lisu National Development Party (2)
- Mon National Party (2)
- Wa Democratic Party (2)
- Zomi Congress for Democracy (2)
- All Mon Region Democracy Party (1)
- All Nationalities Democracy Party (1)
- Chin League for Democracy (1)
- Democratic Party (Myanmar) (1)
- Kokang Democracy and Unity Party (1)
- Kayin People's Party (1)
- Lahu National Development Party (1)
- Shan Nationalities Democracy Party (1)
- Tai-Leng Nationalities Development Party (1)
- Unity and Democracy Party of Kachin State (1)
- Wa National Unity Party (1)
- ELECTIONS CANCELLED (10)
- Nay Pyi Taw Union Territory
- Forest Area
- State/Region Hluttaw Constituency Boundary
- Township Boundary
- State/Region Boundary
- International Boundary

Map ID: MIMU1351v03
Production Date: 10 September 2019
Paper Size: A3
Projection/Datum: Geographic/WGS84
Data Source: IFES
Basemap: MIMU

Place Name: General Administration Department (GAD).
Transliteration by MIMU.

This product has been prepared for operational purposes only, to support humanitarian and development activities in Myanmar.

Note that this map may not show all islands of coastal areas due to scale limitations.

Copyright © Myanmar Information Management Unit 2019. MIMU products are not for sale and can be used free of charge with attribution.
E-mail: info.mimu@undp.org Website: www.themimu.info

