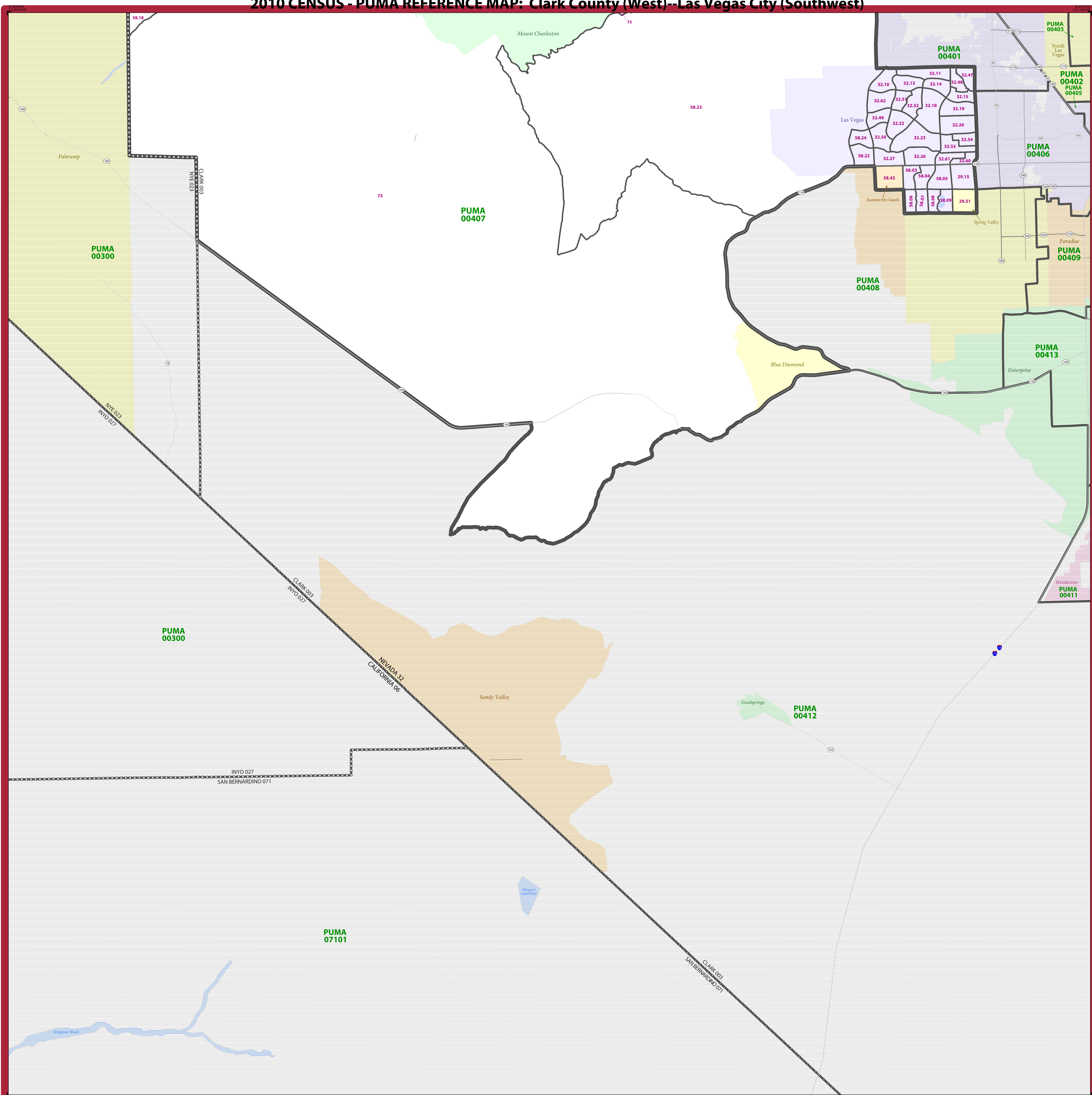


# 2010 CENSUS - PUMA REFERENCE MAP: Clark County (West)--Las Vegas City (Southwest)



SYMBOL DESCRIPTION		SYMBOL	LABEL STYLE
International	☆☆☆☆		CANADA
Federal American Indian Reservation	□□□□□□		L'ANSE RES
Off-Reservation Trust Land	□□□□□□		T1880
Alaska Native Regional Corporation	▲▲▲▲▲▲		NANA ANRC
Public Use Microdata Area (PUMA)	▬▬▬▬		PUMA 00300
Census Tract	▬▬▬▬		183.01
State (or statistically equivalent entity)	▬▬▬▬		NEW YORK 36
County (or statistically equivalent entity)	▬▬▬▬		ERIE 029
Minor Civil Division (MCD)¹	▬▬▬▬		Bristol town
Consolidated City	○		MILFORD
Incorporated Place²	■		Davis
Census Designated Place (CDP)²	■		Incline Village

DESCRIPTION	SYMBOL	DESCRIPTION	SYMBOL
Interstate	— — — —	Water Body	■
U.S. Highway	— — —	Outside Subject Area	▬▬▬▬
State Highway	— —		
Nonvisible Boundary or Feature Not Elsewhere Classified	⋯		

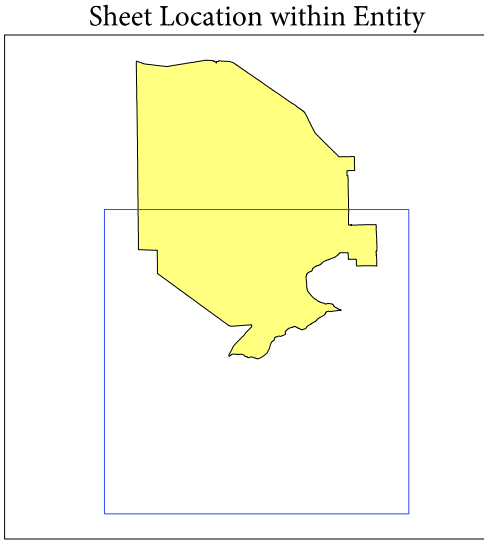
Where international, state, and/or county boundaries coincide, the map shows the boundary symbol for only the highest-ranking of these boundaries.

Geographic areas outside the subject PUMA are labeled only as space allows.

1 MCD boundaries are shown in the following states in which some or all MCDs function as general-purpose governmental units: Connecticut, Illinois, Indiana, Kansas, Maine, Massachusetts, Michigan, Minnesota, Missouri, Nebraska, New Hampshire, New Jersey, New York, North Dakota, Ohio, Pennsylvania, Rhode Island, South Dakota, Vermont, and Wisconsin. Only governmental MCDs in the subject PUMA are labeled.

2 Place label color corresponds to the place fill color.  
Label colors: Davis Davis Davis Davis Davis

**SUBJECT AREA COUNTIES ON MAP SHEET**  
32003 Clark



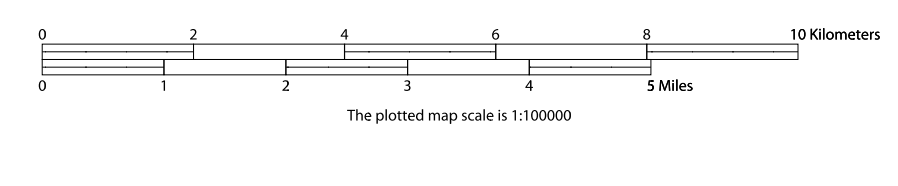


Public Use Microdata Areas (PUMAs) are delineated based on the results of the 2010 Decennial Census; all other legal boundaries and names are as of January 1, 2010. The boundaries shown on this map are for Census Bureau statistical data collection and tabulation purposes only; their depiction and designation for statistical purposes does not constitute a determination of jurisdictional authority or rights of ownership or entitlement.

Geographic Vintage: 2010 Census (reference date: January 1, 2010)  
Data Source: U.S. Census Bureau's MAF/TIGER database (ACS13)  
Map Created by Geography Division: December 12, 2013

U.S. DEPARTMENT OF COMMERCE Economics and Statistics Administration U.S. Census Bureau

Projection: Albers Equal Area Conic  
Datum: NAD 83  
Spheroid: GRS 80  
1st Standard Parallel: 36 10 07  
2nd Standard Parallel: 40 50 08  
Central Meridian: -117 01 18  
Latitude of Projection's Origin: 35 00 07  
False Easting: 0  
False Northing: 0



1	2

PARENT SHEET 2  
Total Sheets: 3  
Index Sheets: 1  
Parent Sheets: 2  
Inset Sheets: 0

PUMA NAME: Clark County (West)--Las Vegas City (Southwest)  
PUMA CODE: 00407  
STATE: Nevada (32)

PUMA REF MAP (PARENT)  
23853200407002