Colombia | Floods and landslides since 15 March

European Commission

IMPACT OVERVIEW SINCE 15 MARCH

- **41** Fatalities
- **9** Missing people
- **46** Injured people
- **25,900** Affected people
- **240** Affected municipalities
- **140** Destroyed houses
- **4,830** Damaged houses
- **30** Affected schools

Source: UNGRD, as of 29 April

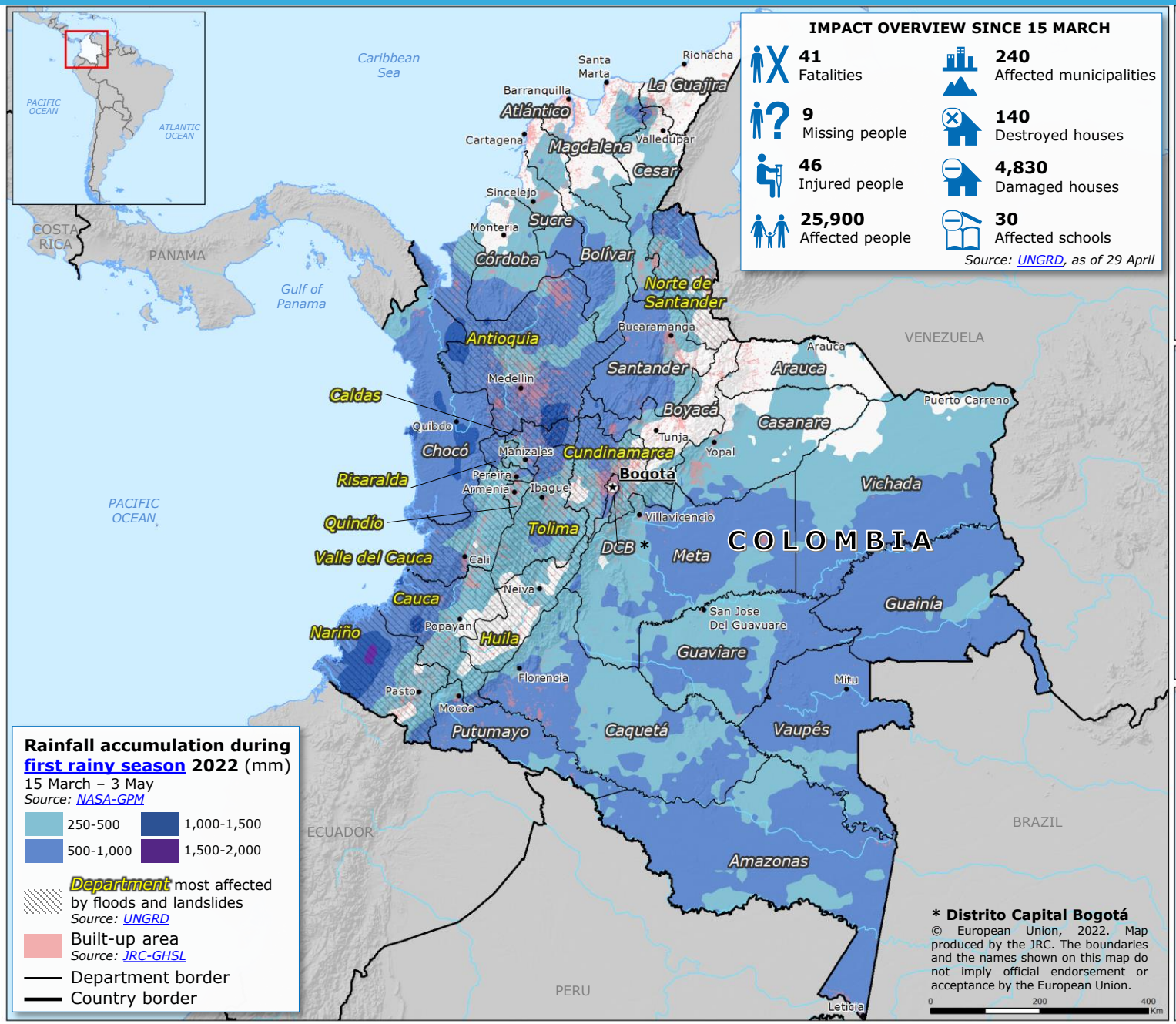

Rainfall accumulation during first rainy season 2022 (mm)
15 March – 3 May
Source: NASA-GPM

- 250-500
- 500-1,000
- 1,000-1,500
- 1,500-2,000

Department most affected by floods and landslides
Source: UNGRD

Built-up area
Source: JRC-GHSL

Department border

Country border

*** Distrito Capital Bogotá**

© European Union, 2022. Map produced by the JRC. The boundaries and the names shown on this map do not imply official endorsement or acceptance by the European Union.

0 200 400 Km

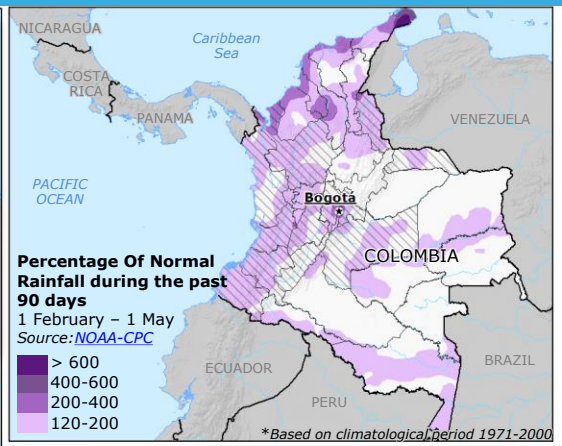

Percentage Of Normal Rainfall during the past 90 days
1 February – 1 May
Source: NOAA-CPC

- > 600
- 400-600
- 200-400
- 120-200

*Based on climatological period 1971-2000

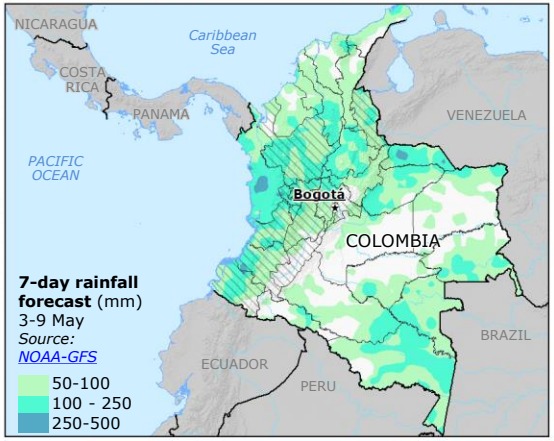

7-day rainfall forecast (mm)
3-9 May
Source: NOAA-GFS

- 50-100
- 100 - 250
- 250-500

Hydrological alerts
as of 3 May
Source: IDEAM

- Red alert