THE
NATIONAL ARCHIVES
OF THE
UNITED STATES

RG 331 (Allied Operational & Occupation
Headquarters, World War II)

SUPREME COMMANDER FOR THE ALLIED POWERS
Government Section
Central Files Branch

Miscellaneous File
1946-51

Map Catalog to Constitution Hearings

Box No. 2181

THE
NATIONAL ARCHIVES
OF THE
UNITED STATES

GHQ/SCAP Records(RG 331)
Description of contents

(1) Box no. 2181

(2) Folder title/number : (1)
Map Catalogue

(3) Date : ?

(4) Subject :

Classification	Type of record
020	r

(5) Item description and comment :

(6) Reproduction : (Yes) No

(7) Film no. Sheet no.

Individual maps are identified by a series number, a sheet number and a sheet name. The sheet name is normally derived from the most prominent physical or cultural features, appearing on the map. Medium and small scale maps are usually numbered in accordance with the system used for the International map of the World. Sheet numbers for large scale maps are usually based on an arbitrary but systematic geographical grid covering the particular area.

a. The Series Name and Scale:
Location: Upper margin of sheet at left corner.
Composition example:
CENTRAL HONSHU 1:50,000

The Series name for any series of maps will be the name of the area that the map covers. The scale of the series will follow customary practice and will be written as a representative fraction.

b. The Sheet Name: (appears on the sheet in two locations)
Location: Upper margin centered on sheet.
Composition example: YOKOHAMA
Location: Lower right corner
Composition example: YOKOHAMA, JAPAN

c. Edition-Issue Notes and Type Classification:
Location: Upper margin centered on right half of sheet.
Composition examples:
SECOND EDITION-AMS 1
TYPE C - AMS 2

The first portion of this note (i.e. SECOND EDITION, as above) is the edition number of the organization that published the sheet. The latter portion of the note (i.e. AMS 2, as above) shows the number of times that the sheet has been revised and reissued.

Type classification (i.e. TYPE C, as above) indicated the type of compilation used in producing the map. The latter portion of the classification (i.e. AMS 2, as above) indicates the number of times that the sheet has been revised and reissued. Type classifications will eventually supersede edition numbers on all maps published by the Army Map Service, and Army mapping units.

d. The Sheet Number:
Location: Upper margin near right side.
Composition examples: SHEET 2
SHEET J-52-M
SHEET 6053 III
SHEET 6053 III NE

Composition examples of sheet numbering schemes

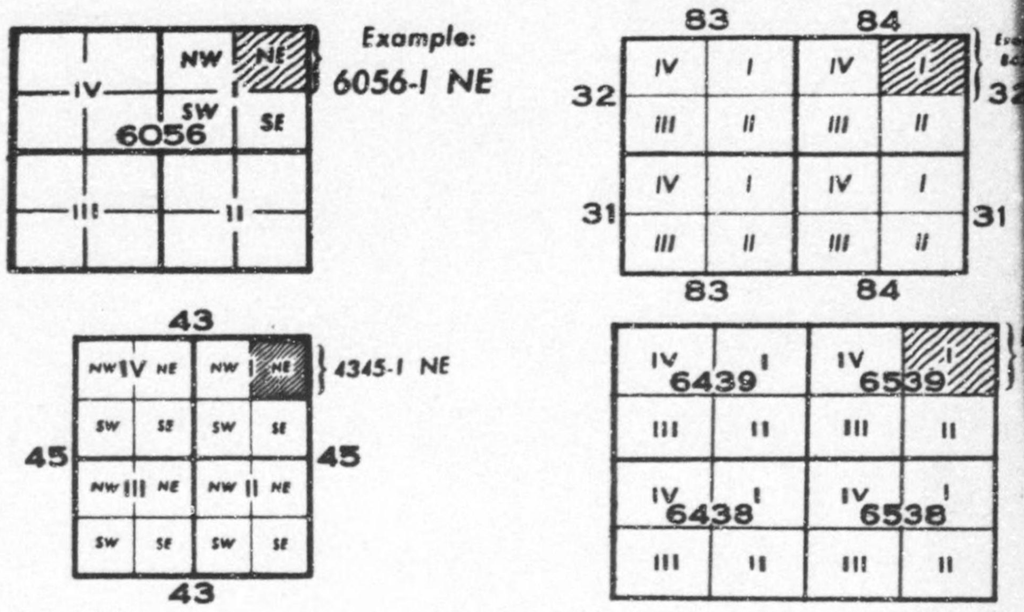

e. The Series Number:
Location: Immediately below the lower borderline starting from the left edge of the sheet.
Compocition examples: AMS 1301
AMS L 774

The series number is a comprehensive reference made up of four digits. The first digit of the series number designates the continental or theater area in which the series falls (see the Index Map of the World, appearing in this catalog). The second digit of the series number designates the scale of the maps in the series. The different numbered scale brackets or ranges are as follows:

3- Scales larger than 1:2,000,000 to and including 1:510,000

MAP IDENTIFICATION

assifications will eventually supersede edition
mbers on all maps published by the Army Map
rvice, and Army mapping units.

d. The Sheet Number:
Location: Upper margin near right side.
Composition examples: SHEET 2
SHEET J-52-M
SHEET 6053 III
SHEET 6053 III NE

mposition examples of sheet numbering schemes

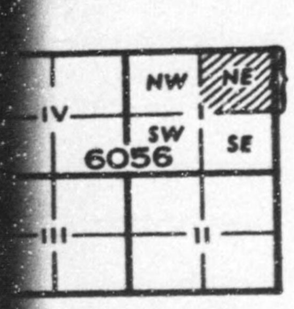

Example:
6056-I NE

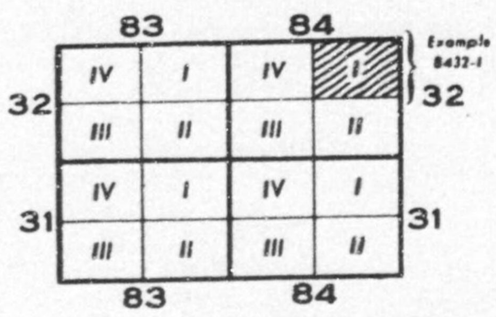

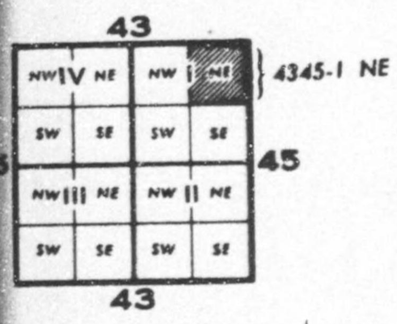

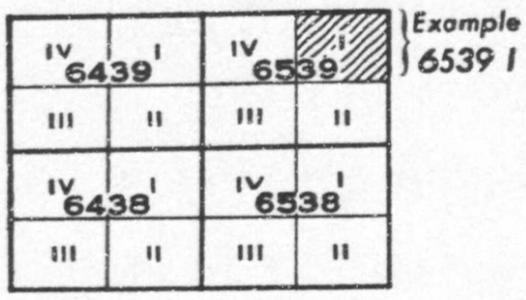

e. The Series Number:
Location: Immediately below the lower borderline starting from the left edge of the sheet.
Composition examples: AMS 1301
AMS L 774

The series number is a comprehensive reference
de up of four digits. The first digit of the
eries number designates the continental or theater
ea in which the series falls (see the Index Map
the World, appearing in this catalog). The second
igit of the series number designates the scale of
e maps in the series. The different numbered scale
ackets or ranges are as follows:

3- Scales larger than 1:2,000,000 to and including 1:510,000
4-Scales larger than 1:510,000 to and including 1:255,000.
5-Scales larger than 1:255,000 to and including 1:150,000
6-Scales larger than 1:150,000 to and including 1:70,000
7-Scales larger than 1:70,000 to and including 1:35,000
8-Scales larger than 1:35,000 excluding city plans
9-City plans

The third digit in the series number designates the sub-theater area in which the series falls, (see the Index Maps of theater Areas, appearing in this catalog). The fourth digit of the series number identifies a specific series of several different series of the same scale appearing in the same sub-theater area. The first series of such a group of series is given the number 1 for its fourth digit, the second number 2, etc.

ORDERING MAPS

1. In ordering maps the following information will be furnished concerning each map desired:

a. Series name and number.

b. Sheet number.

c. The quantity of each sheet desired.

2. Requisitions for maps will be submitted through the unit engineer who will in turn forward the requisition through engineer channels to the appropriate map storage and distribution unit. Map storage and distribution units will undertake local reproduction or place requisitions with the Engineer, General Headquarters, Far East Command, APO 500, for required map stocks.

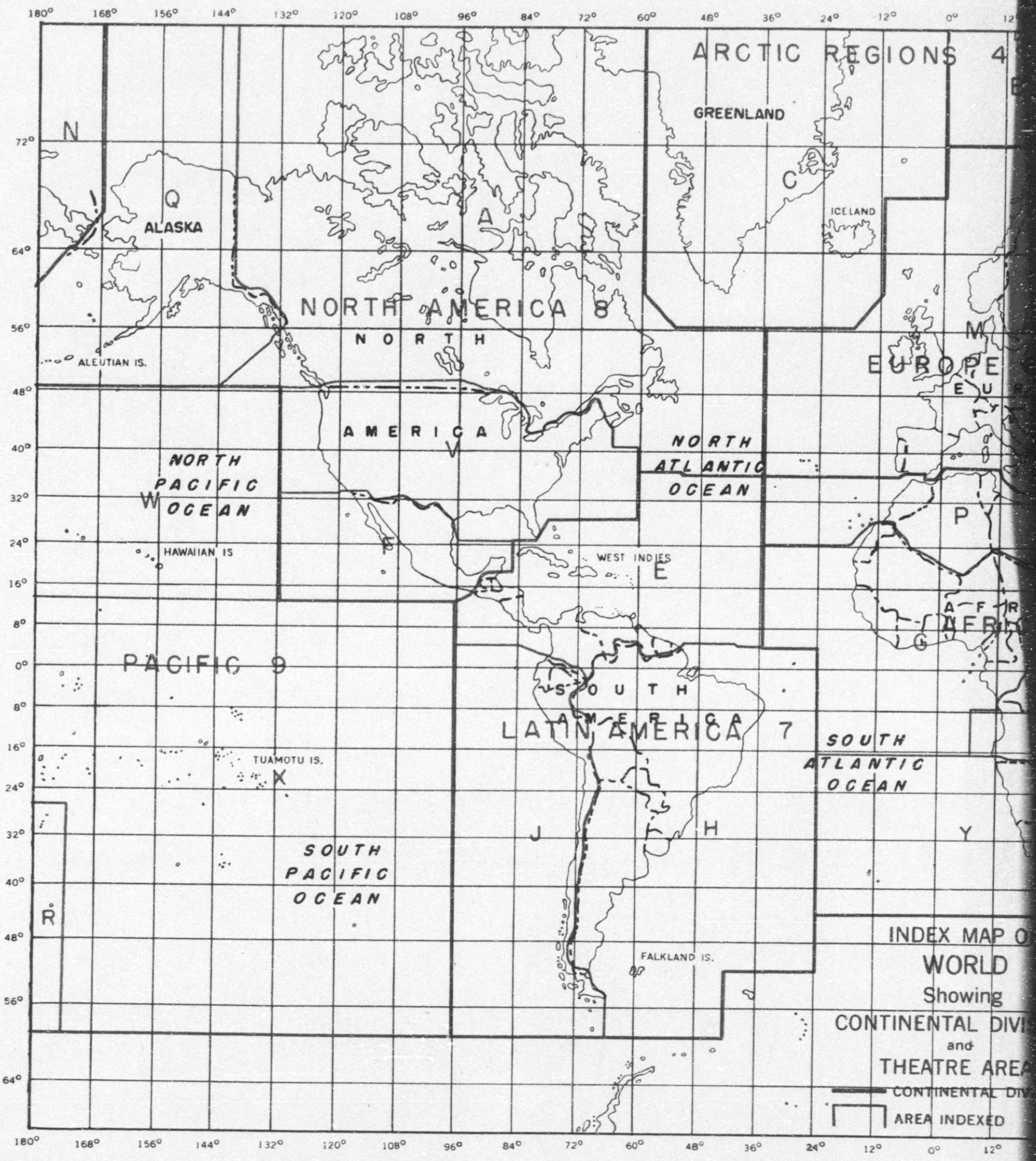
ARCTIC REGIONS 4
GREENLAND
ICELAND
NORTH AMERICA 8
NORTH AMERICA
ALASKA
ALEUTIAN IS.
NORTH PACIFIC OCEAN
NORTH ATLANTIC OCEAN
HAWAIIAN IS
WEST INDIES
EUROPE
PACIFIC 9
TUAMOTU IS.
SOUTH PACIFIC OCEAN
SOUTH AMERICA
LATIN AMERICA 7
SOUTH ATLANTIC OCEAN
FALKLAND IS.
INDEX MAP O
WORLD
Showing
CONTINENTAL DIVI
and
THEATRE AREA
CONTINENTAL DIV
AREA INDEXED
180° 168° 156° 144° 132° 120° 108° 96° 84° 72° 60° 48° 36° 24° 12° 0° 12°
72° 64° 56° 48° 40° 32° 24° 16° 8° 0° 8° 16° 24° 32° 40° 48° 56° 64°

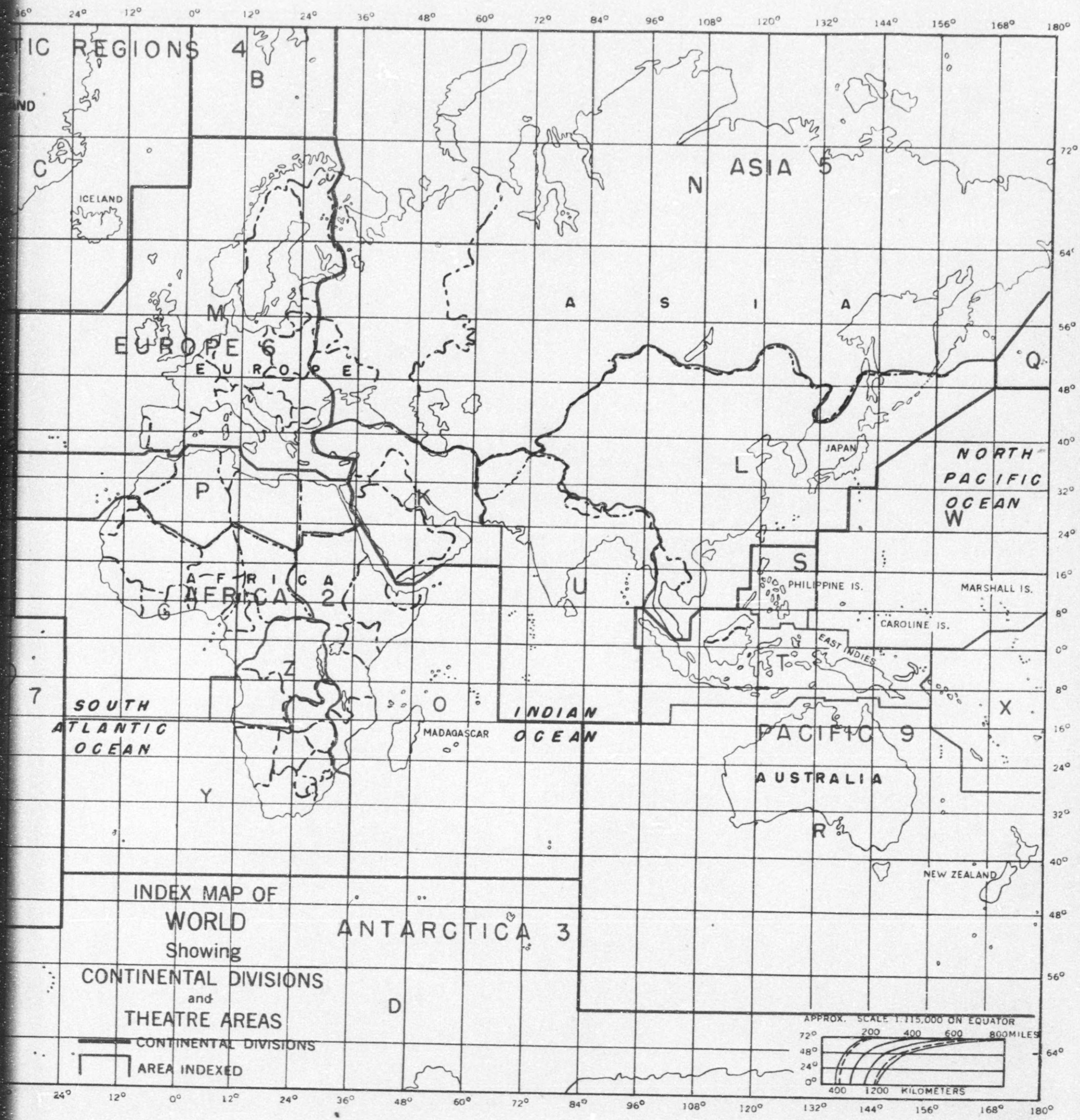

CORRECT TO SEPTEMBER 1948, 64th ENGR BASE TOPO BN

78°
84°
90°
96°
102°
108°
114°
120°
52°
48°
44°
40°
36°
32°
28°
24°
20°
16°
12°
8°
4°
L Baikal
Irkutsk
Chita
Kizil Khato
TANNUTUWA
Urga
(Ulan Bator Khoto)
OUTER MONGOLIA
MAN
(MAN
Alma Ata
Frunze
KIRGHIZ
S.S.R.
Urumchi
(Tihwa)
CHAHAR
Chengteh
Muk
SINKIANG
KANSU
NINGHSIA
SUIYUAN
Peiping
Tientsin
KWANTUNG
Jap.
HOPEI
SHANSI
SHENSI
Lanchow
SHANTUNG
TSINGHAI
HONAN
KIANGSU
ANHWEI
Nankingo
Lhasa
SIKANG
SZECHWAN
HUPEH
Hankow
Shangh
Chungking
Delhi
Katmandu
NEPAL
BHUTAN
Punaka
CHEKIANG
HUNAN
KIANGSI
FUKIEN
KWEICHOW
YUNNAN
Canton
KWANGSI
KWANTUNG
TAIWAN
(FORMOSA)
Hong Kong
(Br.)
Macus
(Port.)
Chandernagor
Calcutta (Fr.)
Hanoi
FRENCH
HAINAN
PARACEL IS.
(China)
BAY OF BENGAL
Rangoon
SIAM
INDO
Hangkok
Pondichery
(Fr.)
ANDAMAN IS
(India)
Mahe
(Fr.)
Karikal
(Fr.)
CHINA
MINDORO
Colombo
NICOBAR IS.
(India)
PALAWAN
MALAY
STATES
NATOENA IS.
(Neth.)
BRUNEI
(Br.)
Brunei
NORTH
BORNEO
(Br.)
Kuching
SARAWAK
(Br.)
Singapore
MALDIVE IS.
(Ceylon)
Approx.
100
56°
48°
40°
32°
24°
16°
8°
0°
400

THEATRE AREA L

Showing

SUBDIVISIONS

Approx. Scale 1:30,000,000 on Equator

CORRECT TO SEPTEMBER 1948, 64th ENGR BASE TOPO BN

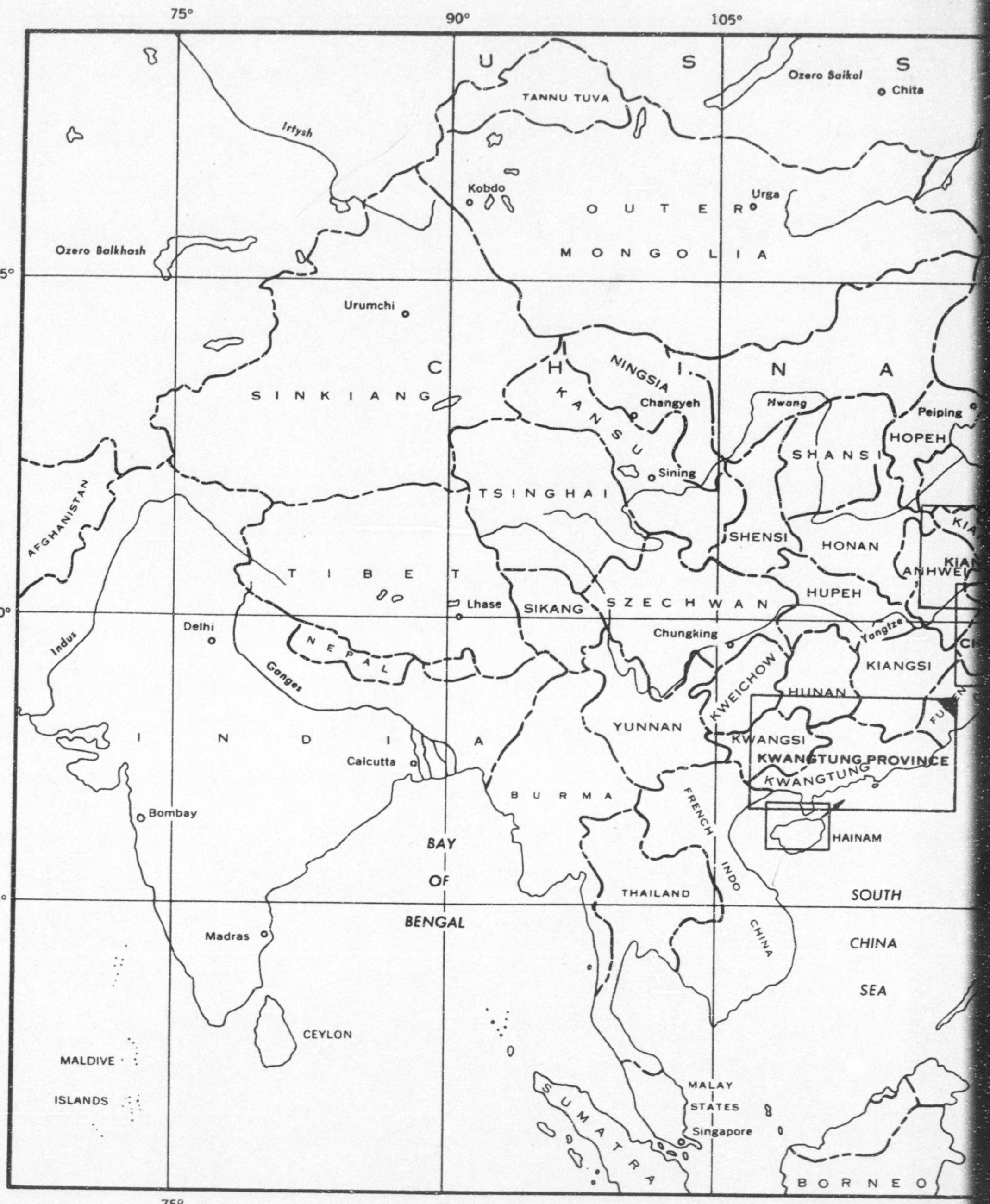
75°
90°
105°
45°
30°
15°
U S S
Ozero Baikal
Chita
TANNU TUVA
Irtysh
Kobdo
Urga
OUTER MONGOLIA
Ozero Balkhash
Urumchi
CHINA
SINKIANG
NINGSIA
HANSU
Changyeh
Hwang
Peiping
HOPEH
SHANSI
Sining
TSINGHAI
AFGHANISTAN
TIBET
Lhase
SIKANG
SHENSI
HONAN
ANHWEI
HUPEH
SZECHWAN
Chungking
Yangtze
KIANGSI
Delhi
Indus
NEPAL
Ganges
KWEICHOW
HUNAN
YUNNAN
KWANGSI
KWANGTUNG PROVINCE
KWANGTUNG
INDIA
Calcutta
BURMA
FRENCH INDO CHINA
HAINAM
Bombay
BAY OF BENGAL
THAILAND
SOUTH CHINA SEA
Madras
CEYLON
MALDIVE ISLANDS
MALAY STATES
Singapore
SUMATRA
BORNEO

A.M.S. L301

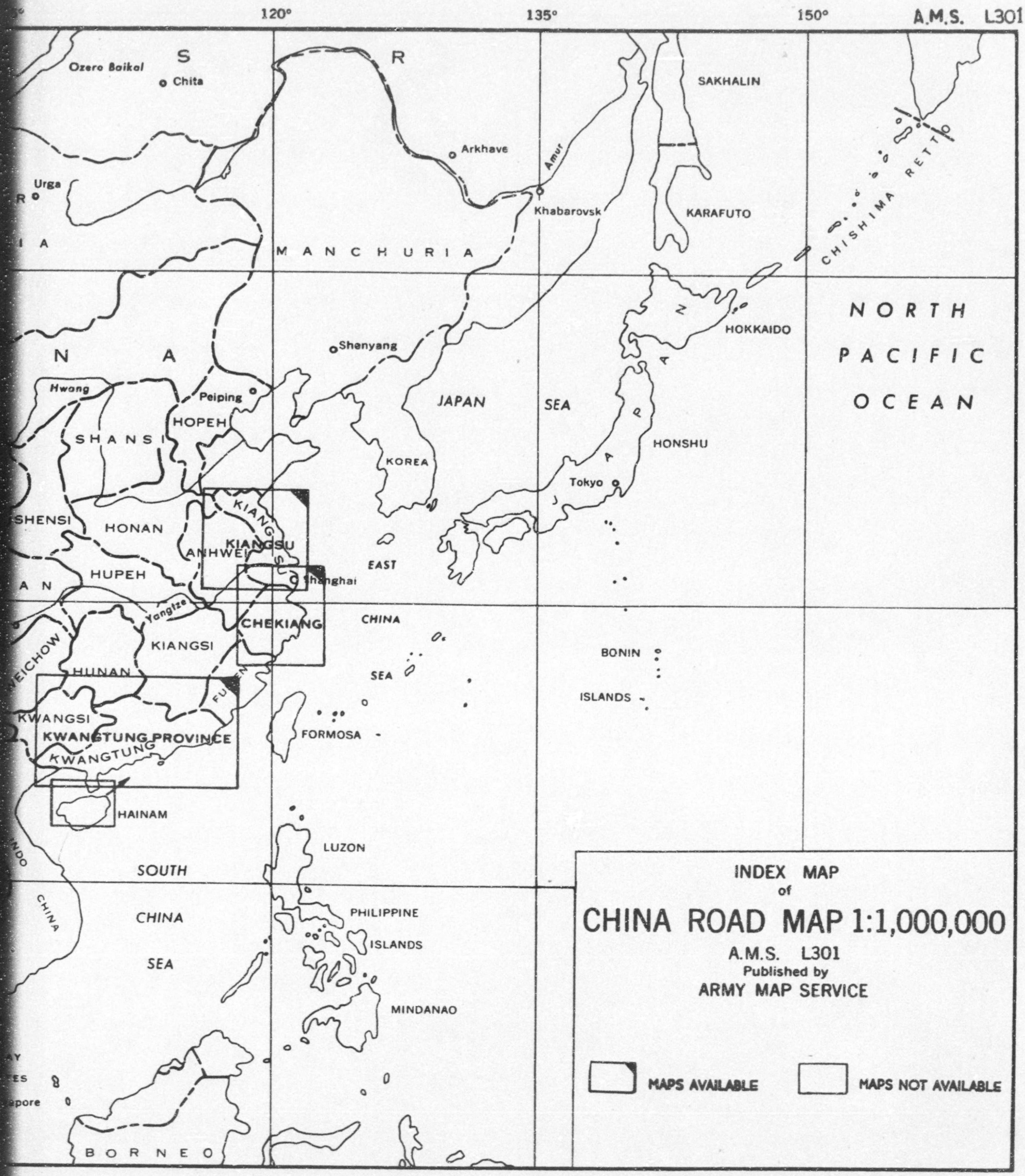

INDEX MAP
of
CHINA ROAD MAP 1:1,000,000

A.M.S. L301
Published by
ARMY MAP SERVICE

MAPS AVAILABLE

MAPS NOT AVAILABLE

CORRECT TO SEPTEMBER 1948, 64th ENGR BASE TOPO BN

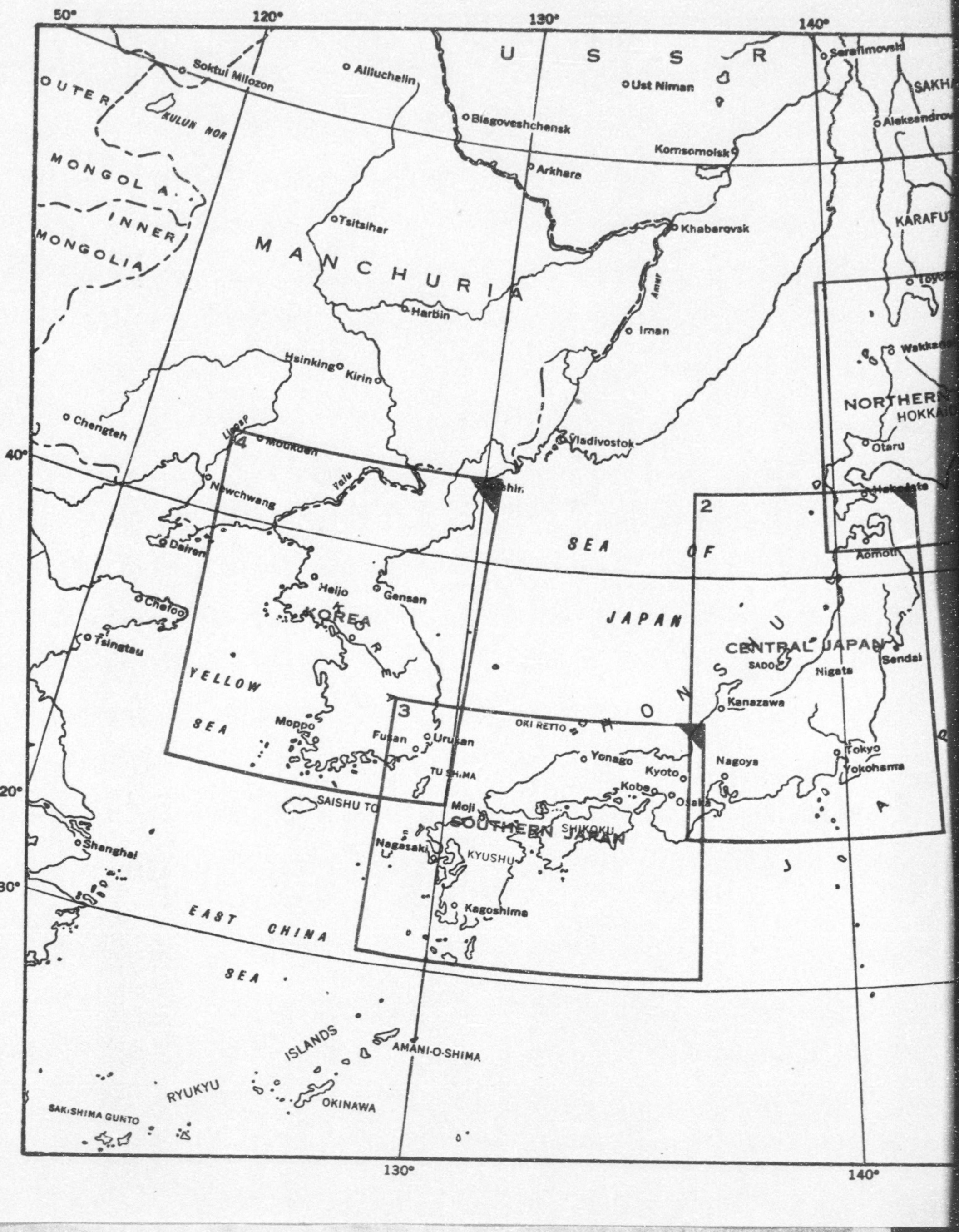
50°
120°
130°
140°
U S S R
Soktui Milozon
Alliuchelin
Ust Niman
Serafimovski
SAKHA
OUTER MONGOLIA
KULUN NOR
Blagoveshchensk
Komsomolsk
Aleksandrov
MONGOLIA
INNER MONGOLIA
Arkhara
Tsitsihar
MANCHURIA
Khabarovsk
KARAFUT
Amur
Harbin
Iman
Hsinking
Kirin
Wakkan
NORTHERN HOKKAIDO
Chengteh
Liaoyuan
Moukden
Vladivostok
Otaru
40°
Newchwang
Yalu
Hakodate
2
SEA OF
Dairen
Aomori
Heijo
Gensan
Chefoo
KOREA
JAPAN
Tsingtau
CENTRAL JAPAN
SADO
Nigata
Sendai
YELLOW SEA
Kanazawa
3
Moppo
Fusan
Uruzan
ORI RETTO
Yonago
Kyoto
Nagoya
Tokyo
Yokohama
TU SHIMA
Kobe
Osaka
120°
SAISHU TO
Moji
SOUTHERN JAPAN
SHIKOKU
Shanghai
Nagasaki
KYUSHU
30°
Kagoshima
EAST CHINA SEA
ISLANDS
AMANI-O-SHIMA
RYUKYU
OKINAWA
SAKISHIMA GUNTO
130°
140°

AMS L302

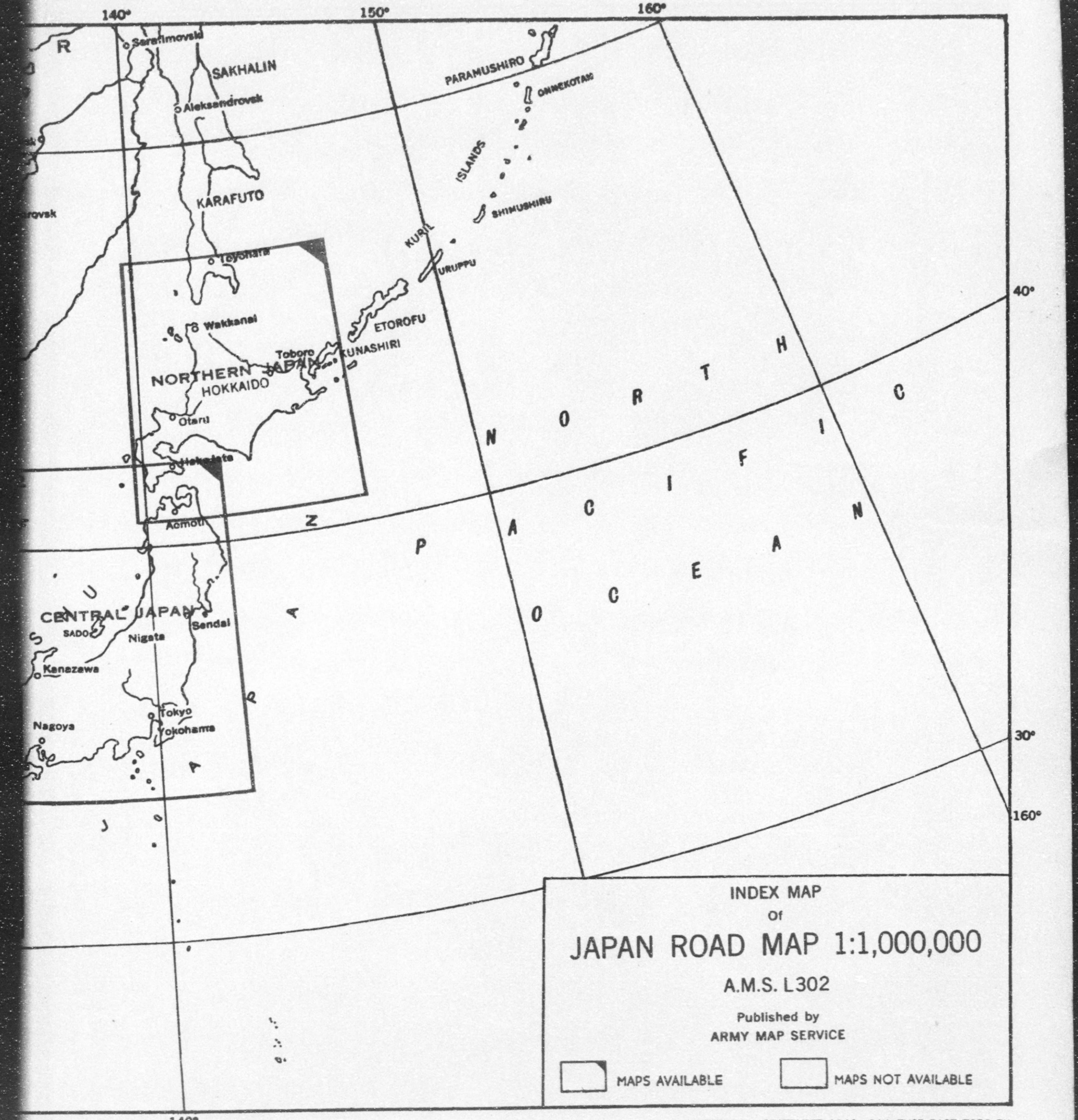

INDEX MAP
Of
JAPAN ROAD MAP 1:1,000,000
A.M.S. L302

Published by
ARMY MAP SERVICE

MAPS AVAILABLE MAPS NOT AVAILABLE

CORRECT TO SEPTEMBER 1948, 64th ENGR BASE TOPO BN

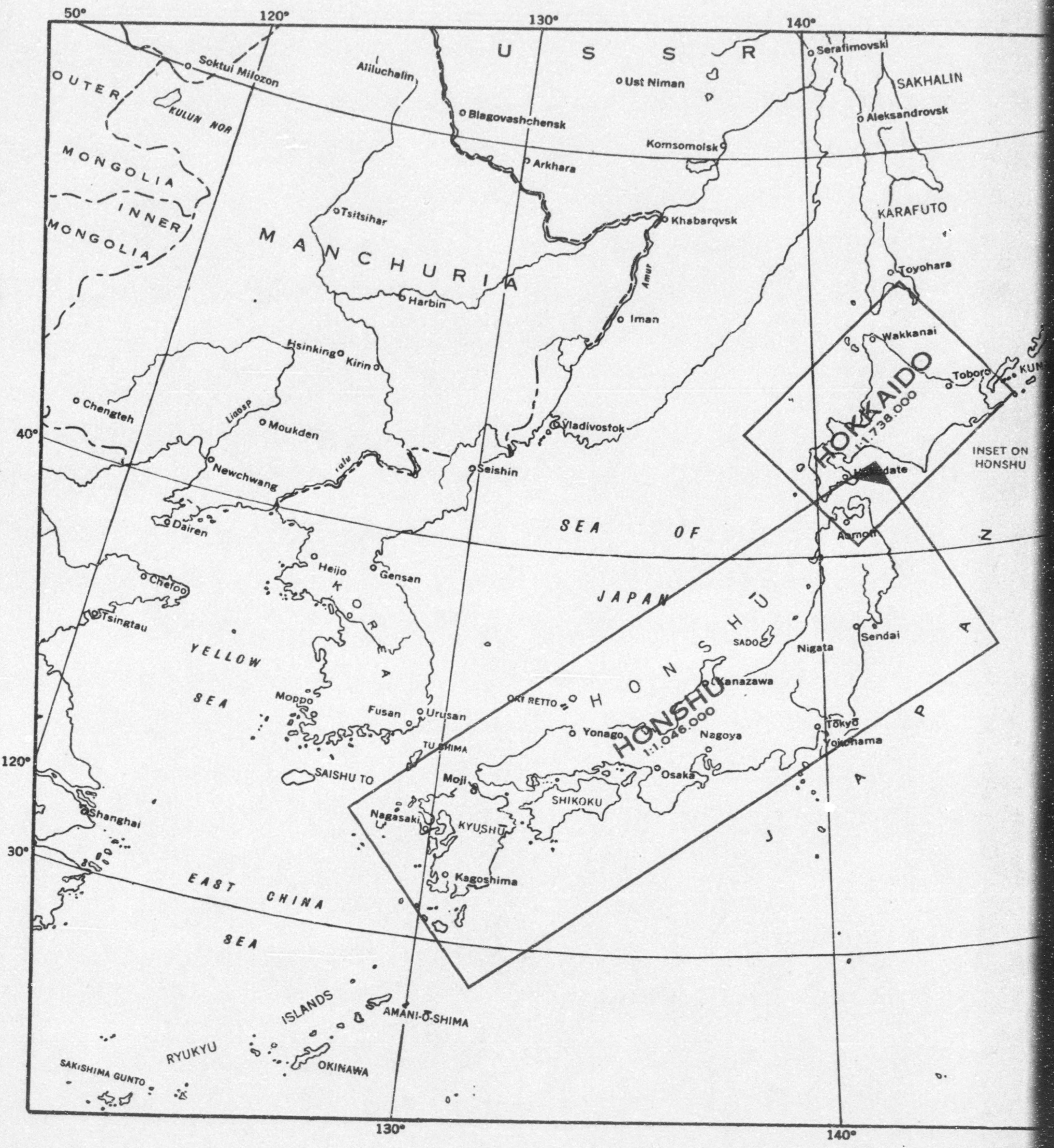
50°
120°
130°
140°
U S S R
Soktui Milozon
Aliluchalin
Serafimovski
SAKHALIN
OUTER MONGOLIA
KULUN NOR
Ust Niman
Blagovashchensk
Aleksandrovsk
Komsomolsk
Arkhara
INNER MONGOLIA
Tsitsihar
MANCHURIA
Khabarovsk
KARAFUTO
Amur
Toyohara
Harbin
Iman
Wakkanai
Hsinking
Kirin
HOKKAIDO
1:1,738,000
Toboro
Chengteh
Liaosp
Moukden
Vladivostok
INSET ON HONSHU
40°
Newchwang
Seishin
Hakodate
Dairen
SEA OF JAPAN
Aomori
Heijo
Gensan
Chefoo
Tsingtau
YELLOW SEA
SADO
Niigata
Sendai
Yanazawa
Moppo
Fusan
Urusan
OKI RETTO
HONSHU
1:1,046,000
Tokyo
Yonago
Nagoya
Yokohama
TU SHIMA
120°
SAISHU TO
Moji
Osaka
SHIKOKU
Shanghai
Nagasaki
KYUSHU
30°
Kagoshima
EAST CHINA SEA
ISLANDS
AMANI-O-SHIMA
RYUKYU
SAKISHIMA GUNTO
OKINAWA
130°
140°

AMS L303

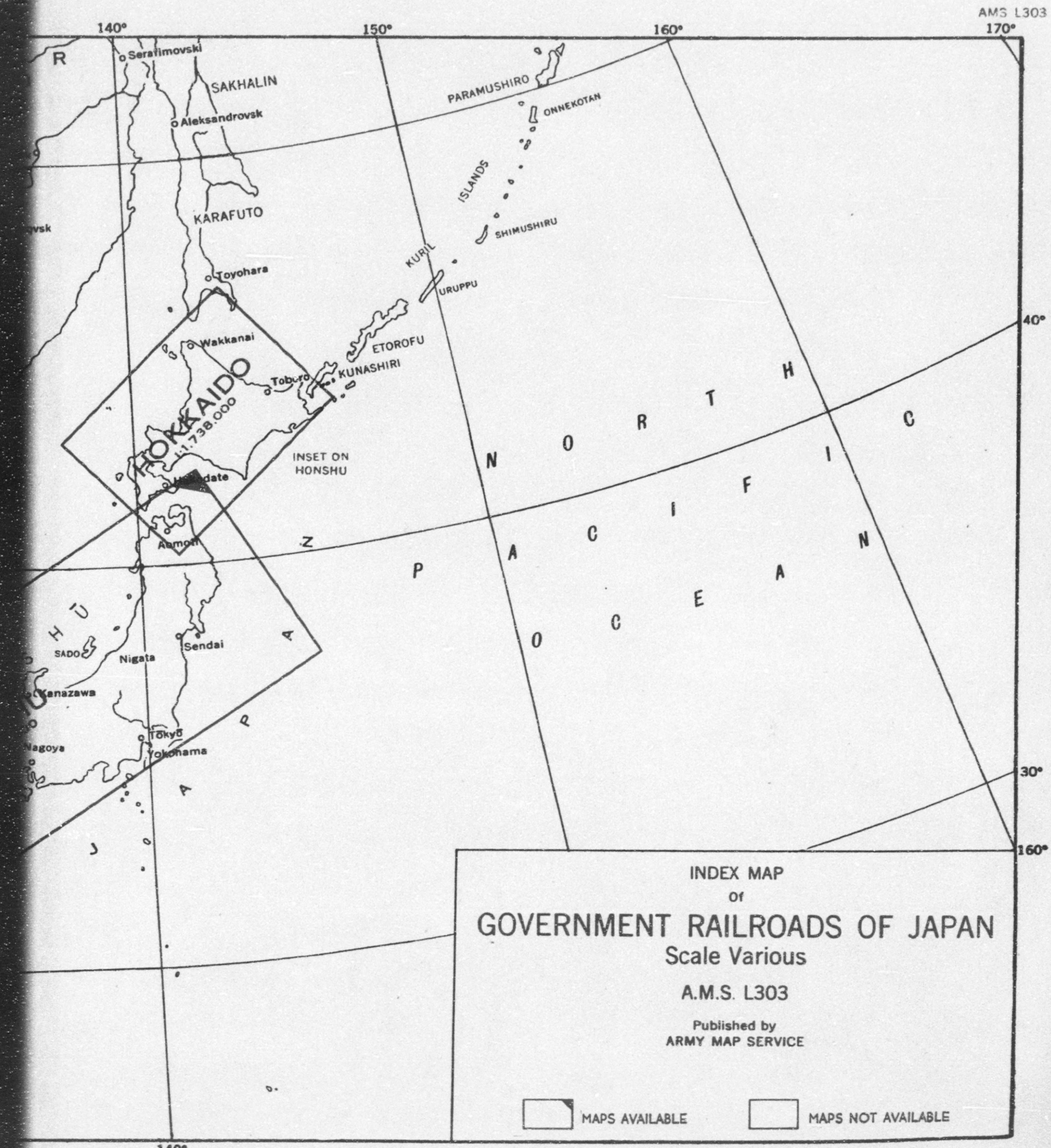

INDEX MAP
of
GOVERNMENT RAILROADS OF JAPAN
Scale Various

A.M.S. L303

Published by
ARMY MAP SERVICE

MAPS AVAILABLE

MAPS NOT AVAILABLE

CORRECT TO SEPTEMBER 1948, 64th ENGR BASE TOPO BN

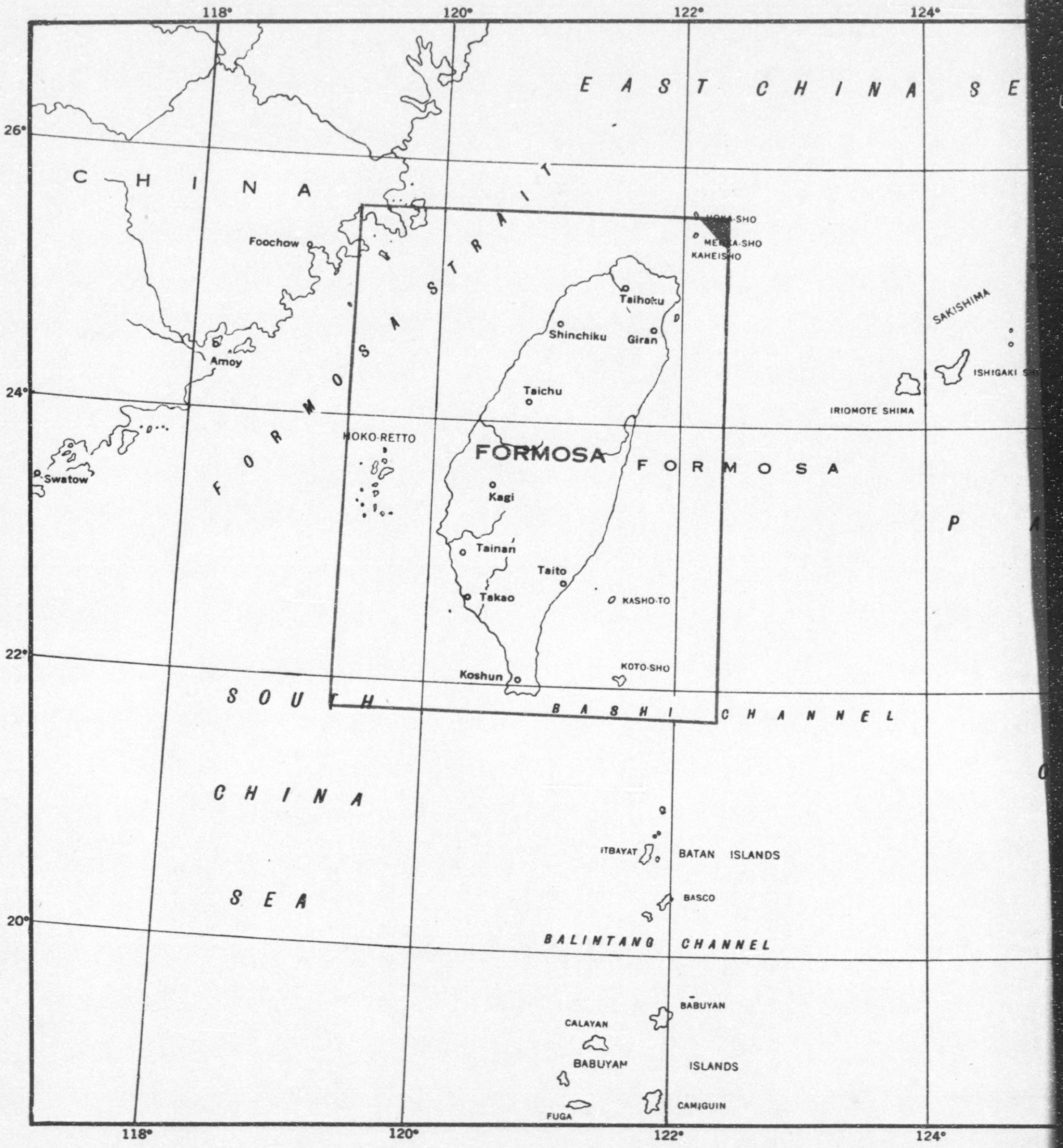
118°
120°
122°
124°
26°
24°
22°
20°
EAST CHINA SEA
CHINA
TAIWAN STRAIT
FORMOSA STRAIT
SOUTH CHINA SEA
BASHI CHANNEL
BALINTANG CHANNEL
PACIFIC OCEAN
FORMOSA
Foochow
Amoy
Swatow
HOKO-RETTO
Taihoku
Shinchiku
Giran
Taichu
Kagi
Tainan
Taito
Takao
Koshun
KASHO-TO
KOTO-SHO
HOKA-SHO
MEYAKA-SHO
KAHEISHO
SAKISHIMA
ISHIGAKI SHI
IRIOMOTE SHIMA
ITBAYAT
BATAN ISLANDS
BASCO
BABUYAN
CALAYAN
BABUYAN
ISLANDS
CAMIGUIN
FUGA

AMS L491

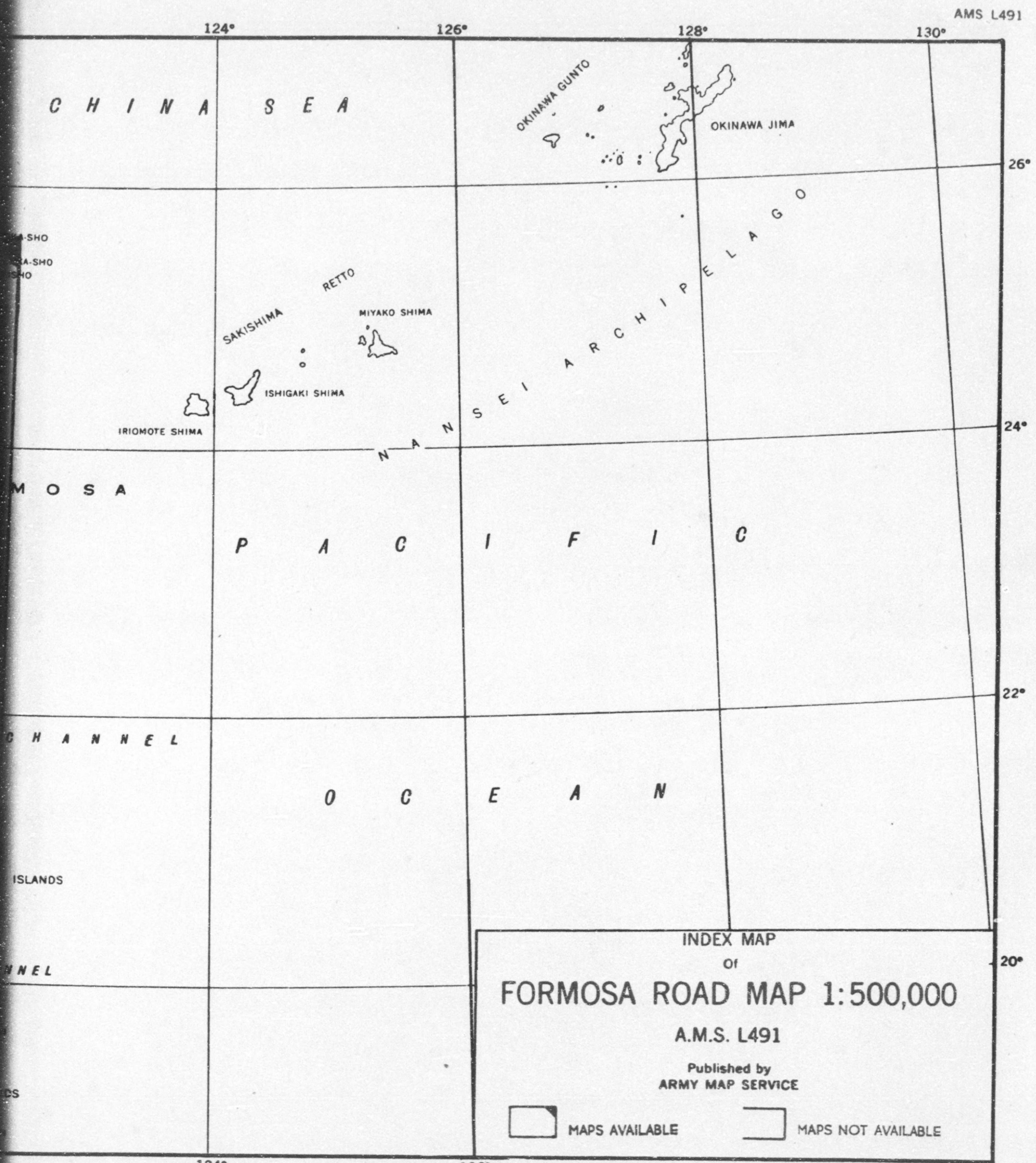

INDEX MAP
Of

FORMOSA ROAD MAP 1:500,000

A.M.S. L491

Published by
ARMY MAP SERVICE

MAPS AVAILABLE MAPS NOT AVAILABLE

CORRECT TO SEPTEMBER 1948, 64th ENGR BASE TOPO BN

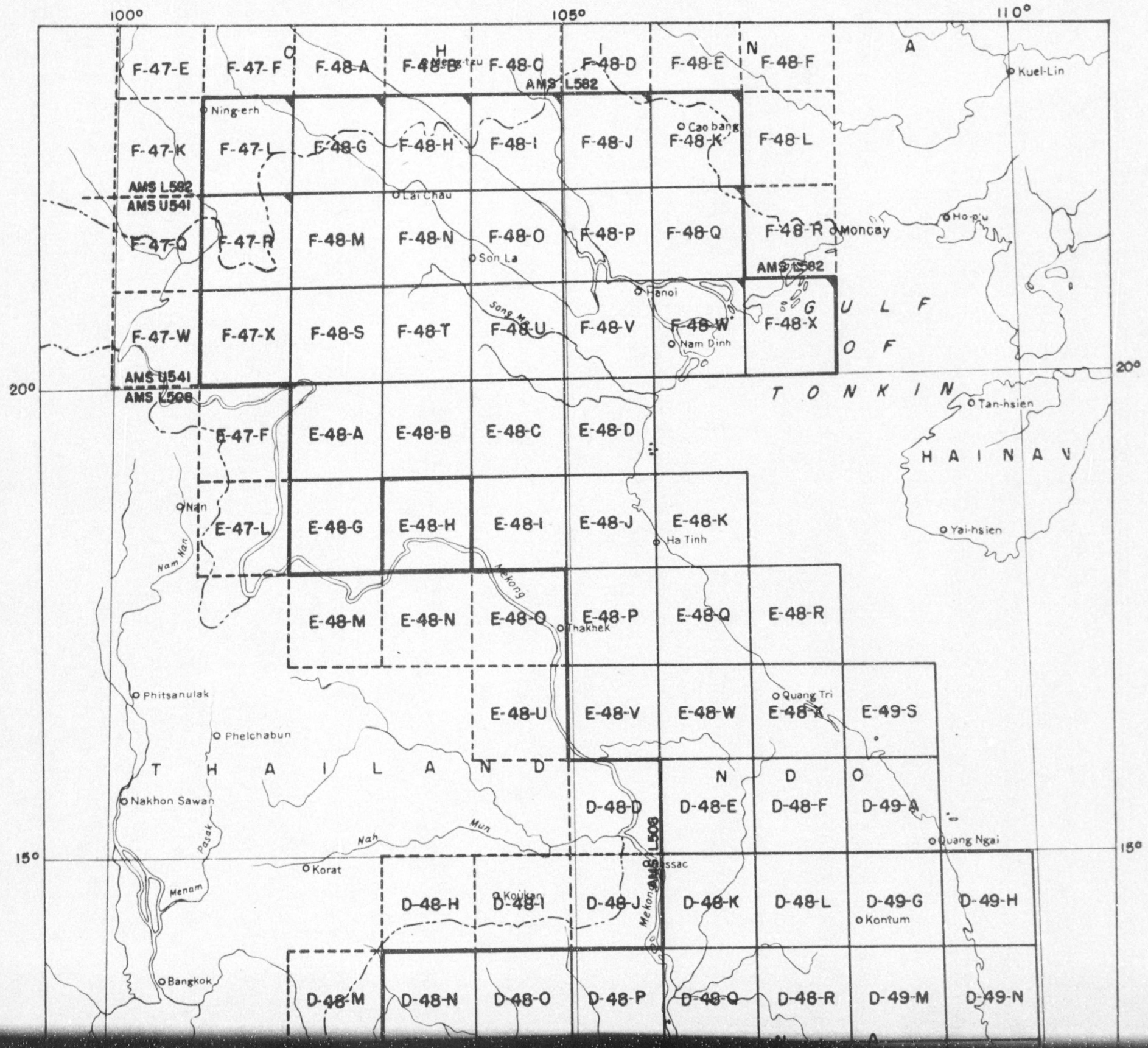
100°
105°
110°
20°
15°
F-47-E
F-47-F
F-48-A
F-48-B
F-48-C
F-48-D
F-48-E
F-48-F
F-47-K
F-47-L
F-48-G
F-48-H
F-48-I
F-48-J
F-48-K
F-48-L
AMS L582
AMS U541
F-47-Q
F-47-R
F-48-M
F-48-N
F-48-O
F-48-P
F-48-Q
F-48-R
F-47-W
F-47-X
F-48-S
F-48-T
F-48-U
F-48-V
F-48-W
F-48-X
AMS L506
E-47-F
E-48-A
E-48-B
E-48-C
E-48-D
E-47-L
E-48-G
E-48-H
E-48-I
E-48-J
E-48-K
E-48-M
E-48-N
E-48-O
E-48-P
E-48-Q
E-48-R
E-48-U
E-48-V
E-48-W
E-48-X
E-49-S
D-48-D
D-48-E
D-48-F
D-49-A
D-48-H
D-48-I
D-48-J
D-48-K
D-48-L
D-49-G
D-49-H
D-48-M
D-48-N
D-48-O
D-48-P
D-48-Q
D-48-R
D-49-M
D-49-N
Ning-erh
Lai Chau
Son La
Cao bang
Kuei-Lin
Monday
Ho-p'u
Hanoi
Nam Dinh
Tan-hsien
Yai-hsien
Ha Tinh
Nan
Thakhek
Phitsanulak
Phelchabun
Nakhon Sawan
Korat
Koukan
Bangkok
Quang Tri
Quang Ngai
Kontum
Mekong
Song Ma
Nam Nan
Pasak
Menam
Nah Mun
T H A I L A N D
T O N K I N
G U L F O F
H A I N A N

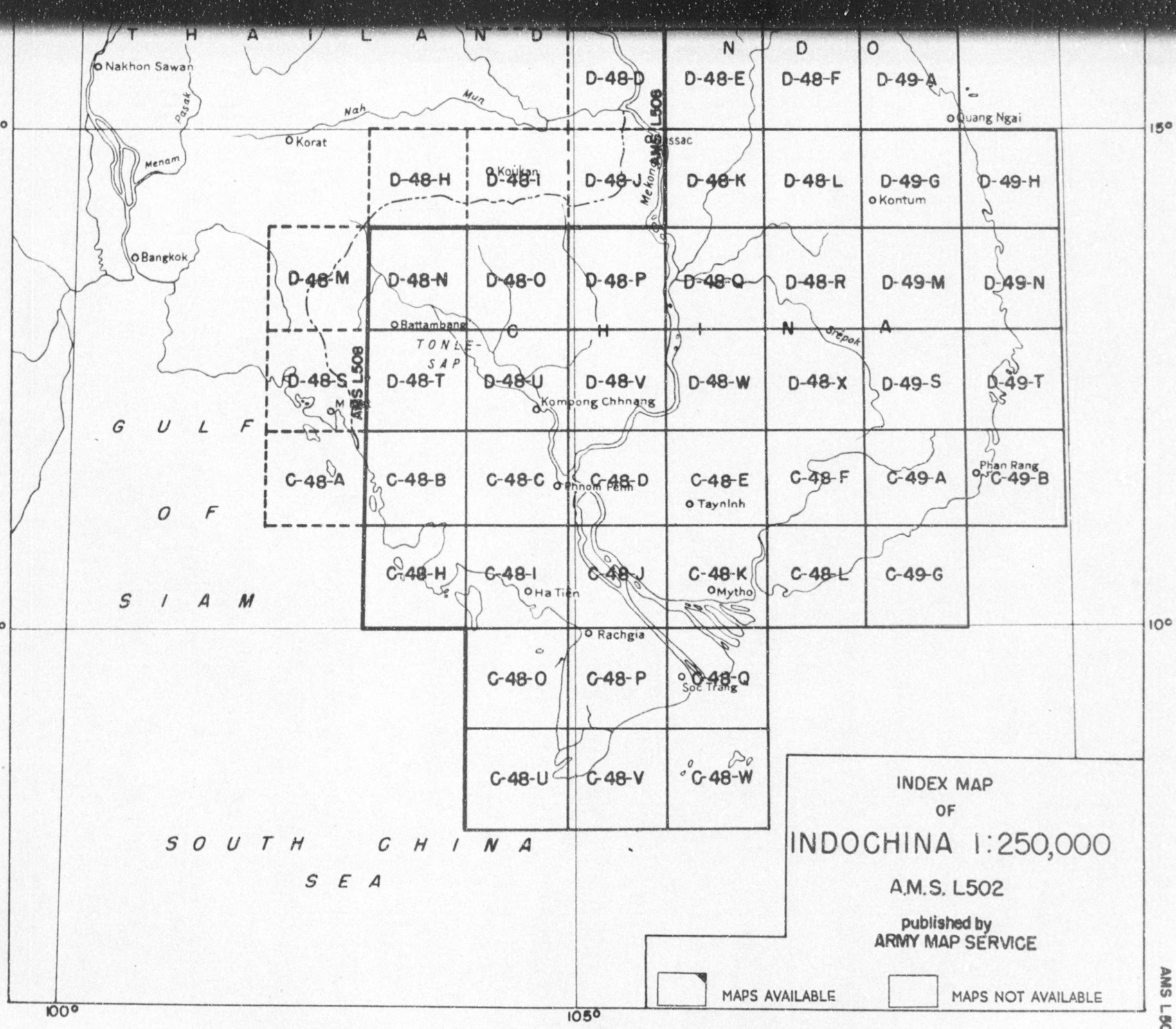

INDEX MAP
OF
INDOCHINA 1:250,000
A.M.S. L502

published by
ARMY MAP SERVICE

MAPS AVAILABLE MAPS NOT AVAILABLE

CORRECT TO SEPTEMBER 1948. 64th ENGR BASE TOPO BN

AMS L502

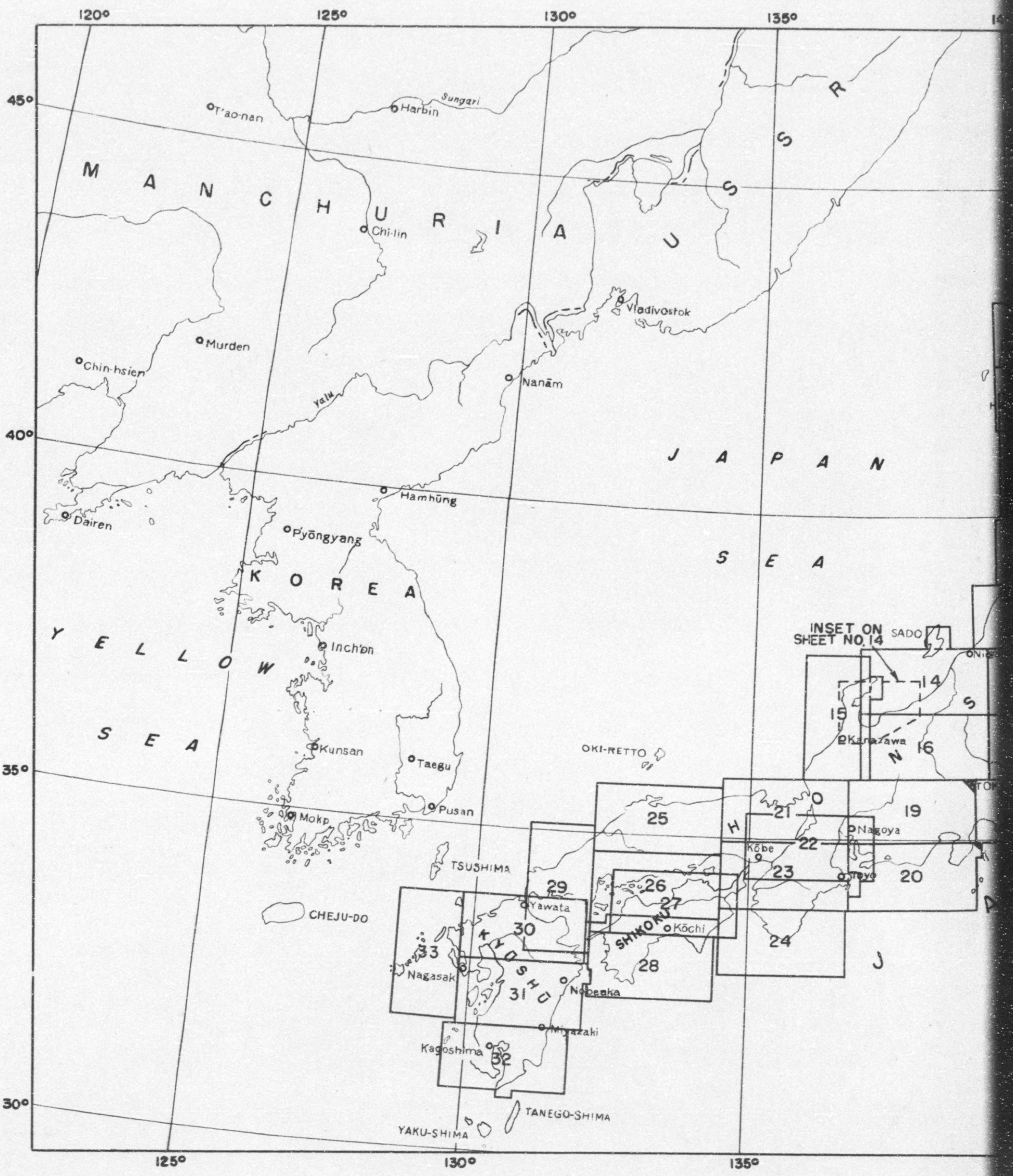
120°
125°
130°
135°
45°
40°
35°
30°
T'ao-nan
Harbin
Sungari
MANCHURIA
Chi-lin
Murden
Chin-hsien
Yalu
Dairen
Pyōngyang
Hamhūng
KOREA
YELLOW SEA
Inch'ŏn
Kunsan
Taegu
Pusan
Mokp
TSUSHIMA
CHEJU-DO
Nanām
Vladivostok
USSR
JAPAN SEA
OKI-RETTO
INSET ON SHEET NO. 14
SADO
Kanazawa
Nagoya
Kōbe
Tōkyō
Yawata
Kōchi
Nagasaki
Kagoshima
Miyazaki
KYUSHU
SHIKOKU
HONSHU
TANEGO-SHIMA
YAKU-SHIMA

AMS L503

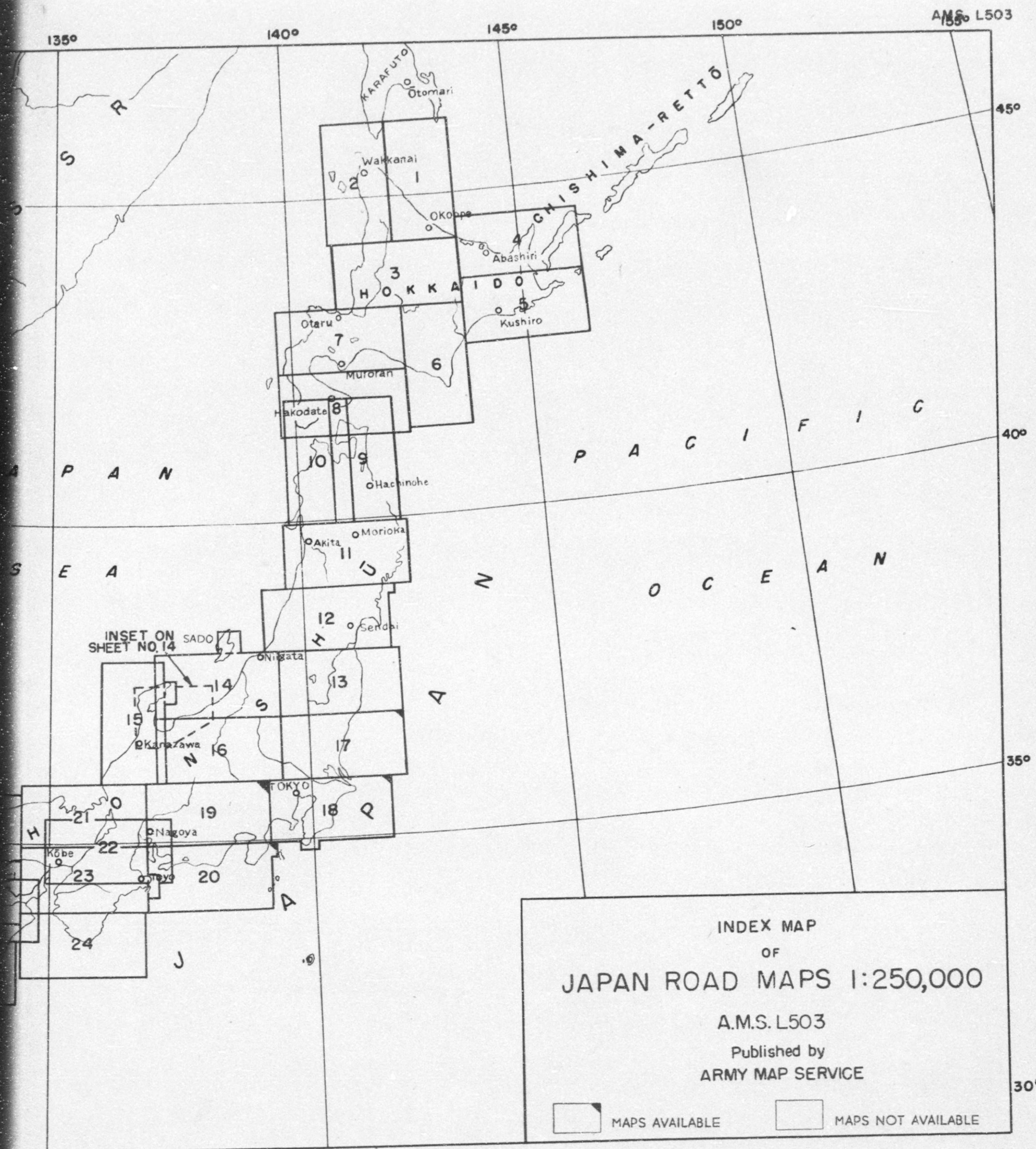

INDEX MAP
OF
JAPAN ROAD MAPS 1:250,000
A.M.S. L503

Published by
ARMY MAP SERVICE

MAPS AVAILABLE

MAPS NOT AVAILABLE

CORRECT TO SEPTEMBER 1948, 64th ENGR BASE TOPO BN

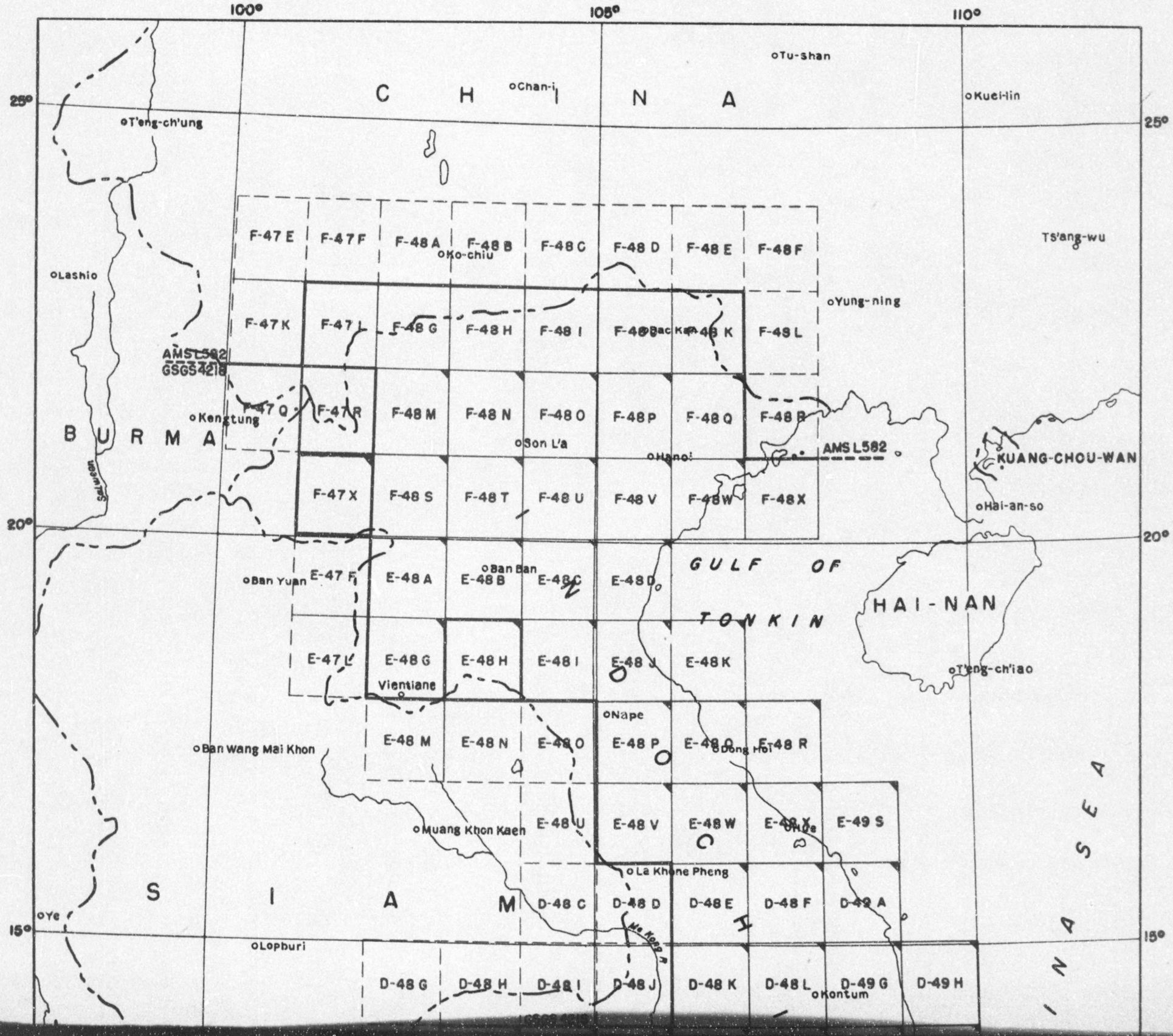
100°
105°
110°
25°
20°
15°
C H I N A
oTu-shan
oChan-i
oKuei-lin
oT'eng-ch'ung
oLashio
oKo-chiu
oYung-ning
Ts'ang-wu
F-47 E
F-47 F
F-48 A
F-48 B
F-48 C
F-48 D
F-48 E
F-48 F
F-47 K
F-47 L
F-48 G
F-48 H
F-48 I
F-48 K
F-48 L
AMSL582
GSGS4218
oKengtung
F-47 Q
F-47 R
F-48 M
F-48 N
F-48 O
F-48 P
F-48 Q
F-48 R
B U R M A
oSon L'a
oHanoi
AMSL582
KUANG-CHOU-WAN
oHai-an-so
F-47 X
F-48 S
F-48 T
F-48 U
F-48 V
F-48 W
F-48 X
oBan Yuan
E-47 F
E-48 A
E-48 B
oBan Ban
E-48 C
E-48 D
GULF OF TONKIN
HAI-NAN
E-47 L
E-48 G
E-48 H
E-48 I
E-48 J
E-48 K
Vientiane
oNape
oBan Wang Mai Khon
E-48 M
E-48 N
E-48 O
E-48 P
E-48 Q
E-48 R
oDong Hoi
oMuang Khon Kaen
E-48 U
E-48 V
E-48 W
E-48 X
E-49 S
oHue
oLa Khone Pheng
S I A M
D-48 C
D-48 D
D-48 E
D-48 F
D-49 A
oYe
oLopburi
Me Kong R.
D-48 G
D-48 H
D-48 I
D-48 J
D-48 K
D-48 L
D-49 G
D-49 H
oKontum
S O U T H C H I N A S E A

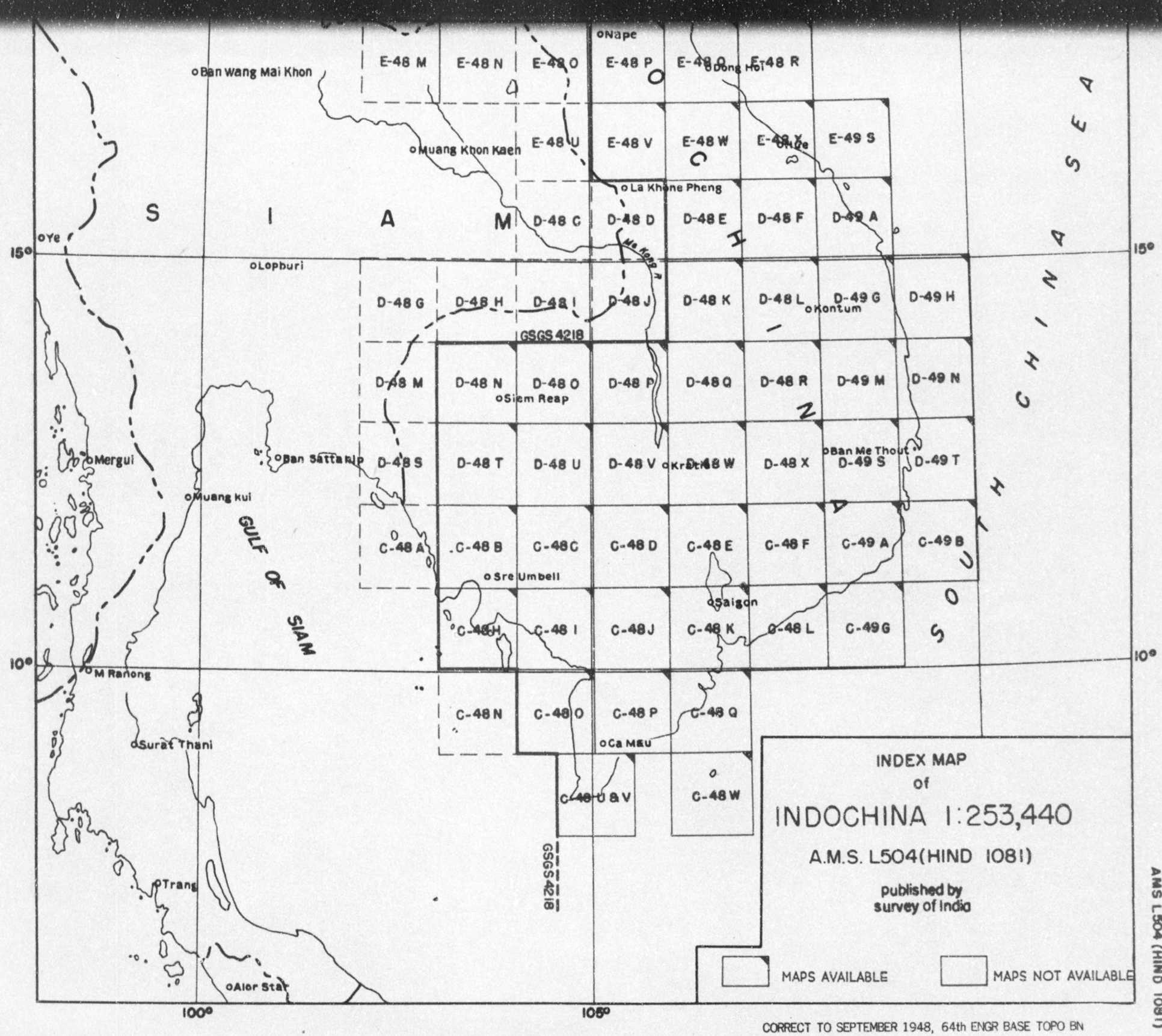

INDEX MAP
of
INDOCHINA 1:253,440
A.M.S. L504(HIND 1081)

published by
survey of India

MAPS AVAILABLE MAPS NOT AVAILABLE

CORRECT TO SEPTEMBER 1948, 64th ENGR BASE TOPO BN

AMS L504 (HIND 1081)

95°
100°
105°
110°
45°
40°
O U T E R M O N G O L I A
K'u-lun
Weng-chin
Tsa-la-t'u
L 49 U
K47C K47D
K47G K47H K47I K47J K47K K47L K48G K48H K48I K48J K48K K48L K49A K49B K49C
Chüyen
SUILIAN
K49G K49H K49I
AMS L532
K47M K47N K47O K47P K47Q K47R K48M K48N K48O K48P K48Q K48R K49M K49N K49O
NINGSIA
Kuyan
K47T K47U K47V K47W K47X K48S K48T K48U K48V K48W K48X K49S K49T K49U
HWANG HO
Chin-t'a
AMS L532
J47D J47E J47F J48A J48B J48C J48D J48E J48F J49A J49B J49C
Ninghsia
J48I J48J J48K J48L J49G J49H
AMS L532
J48O J48P J48Q J48R J49M J49N
SHENSI
T S I N G H A I
Men-yüan
KOKO NOR
Tu-lan
K A N S U
Lochwuan
100°
105°
110°

AMS L521

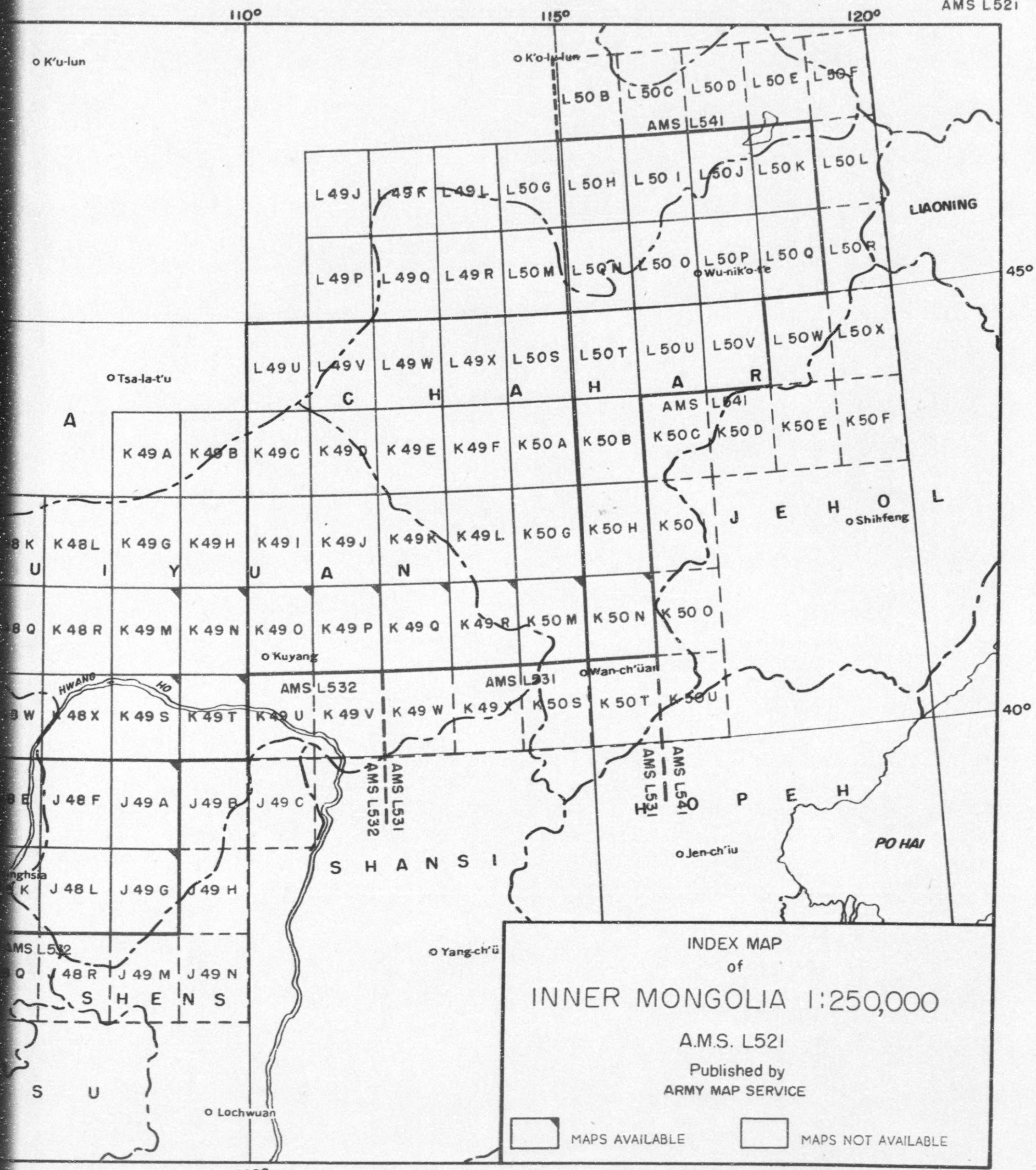

INDEX MAP
of
INNER MONGOLIA 1:250,000
A.M.S. L521
Published by
ARMY MAP SERVICE

MAPS AVAILABLE MAPS NOT AVAILABLE

CORRECT TO SEPTEMBER 1948, 64th ENGR BASE TOPO BN

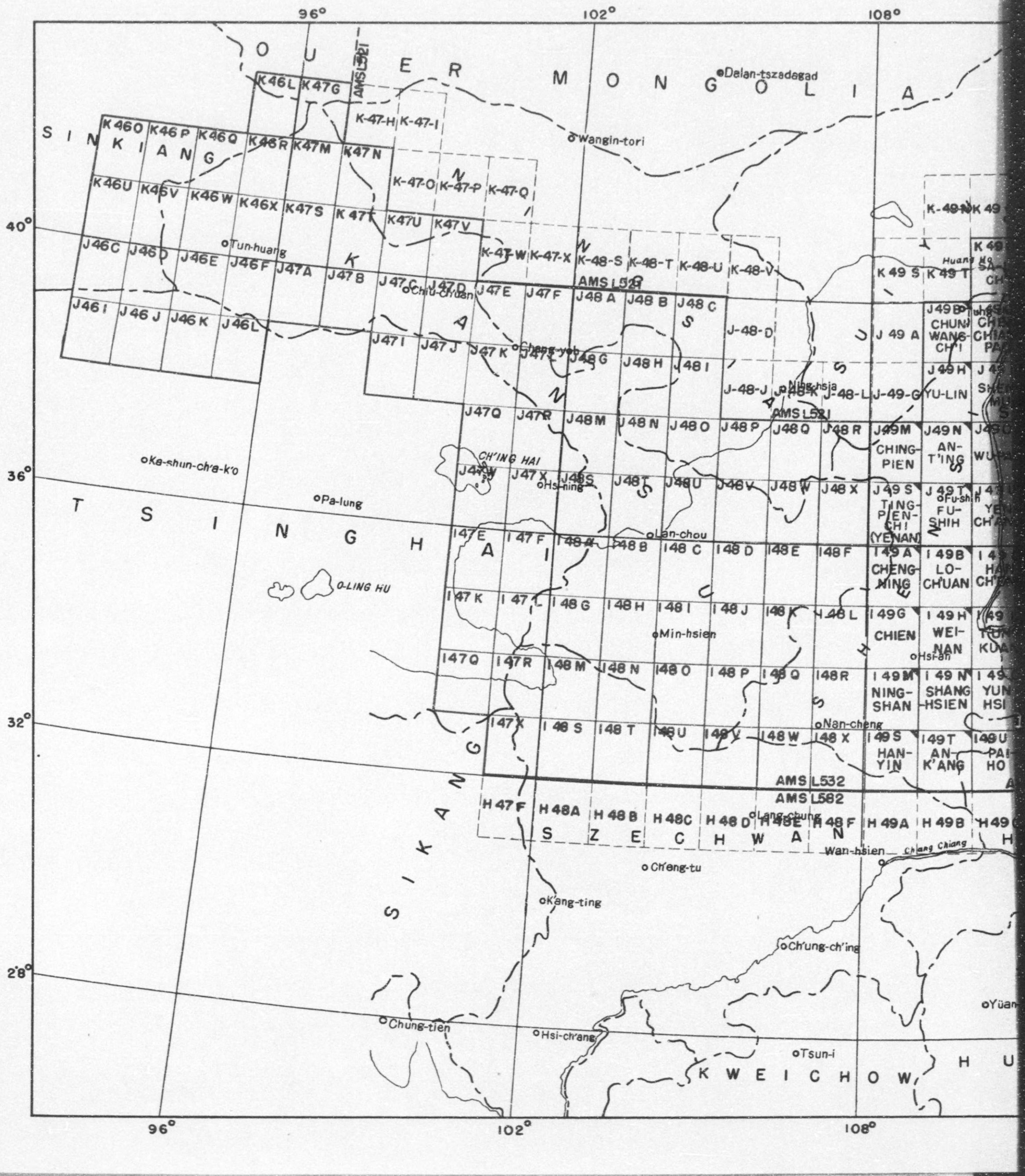
96°
102°
108°
40°
36°
32°
28°
INNER MONGOLIA
Dalan-tszadagad
Wangin-tori
Tun-huang
Chiu-chuan
Chang-yeh
Ka-shun-ch'a-k'o
Pa-lung
Hs-ning
Lan-chou
Min-hsien
Nan-cheng
Lang-chung
Wan-hsien
Ch'eng-tu
K'ang-ting
Ch'ung-ch'ing
Chung-tien
Hsi-ch'ang
Tsun-i
Yüan
Huang Ho
Liang Chiang
CH'ING HAI
O-LING HU
TSINGHAI
SIKANG
SHENSI
KANSU
SZECHWAN
KWEICHOW
K46L K47G
K46O K46P K46Q K46R K47M K47N
K46U K46V K46W K46X K47S K47T K47U K47V
K-47-H K-47-I
K-47-O K-47-P K-47-Q
K-47-W K-47-X K-48-S K-48-T K-48-U K-48-V
J46C J46D J46E J46F J47A J47B J47C J47D J47E J47F J48A J48B J48C
J46I J46J J46K J46L J47I J47J J47K J47L J48G J48H J48I
J47Q J47R J48M J48N J48O J48P J48Q J48R
J47W J47X J48S J48T J48U J48V J48W J48X
I47E I47F I48A I48B I48C I48D I48E I48F
I47K I47L I48G I48H I48I I48J I48K I48L
I47Q I47R I48M I48N I48O I48P I48Q I48R
I47X I48S I48T I48U I48V I48W I48X
H47F H48A H48B H48C H48D H48E H48F
K-49-N K49
K49S K49T
J-48-D
J-48-J J-48-K J-48-L
J49A J49B J49H
J49M CHING-PIEN
J49N AN-T'ING
J49S TING-PIEN-CH'I (YENAN)
J49T FU-SHIH
I49A CHENG-MING
I49B LO-CH'UAN
I49G CHIEN
I49H WEI-NAN
I49M NING-SHAN
I49N SHANG HSIEN
I49S HAN-YIN
I49T AN-K'ANG
I49U PAI-HO
H49A
H49B
AMS L528
AMS L521
AMS L532
AMS L582

AMS L531 - L532

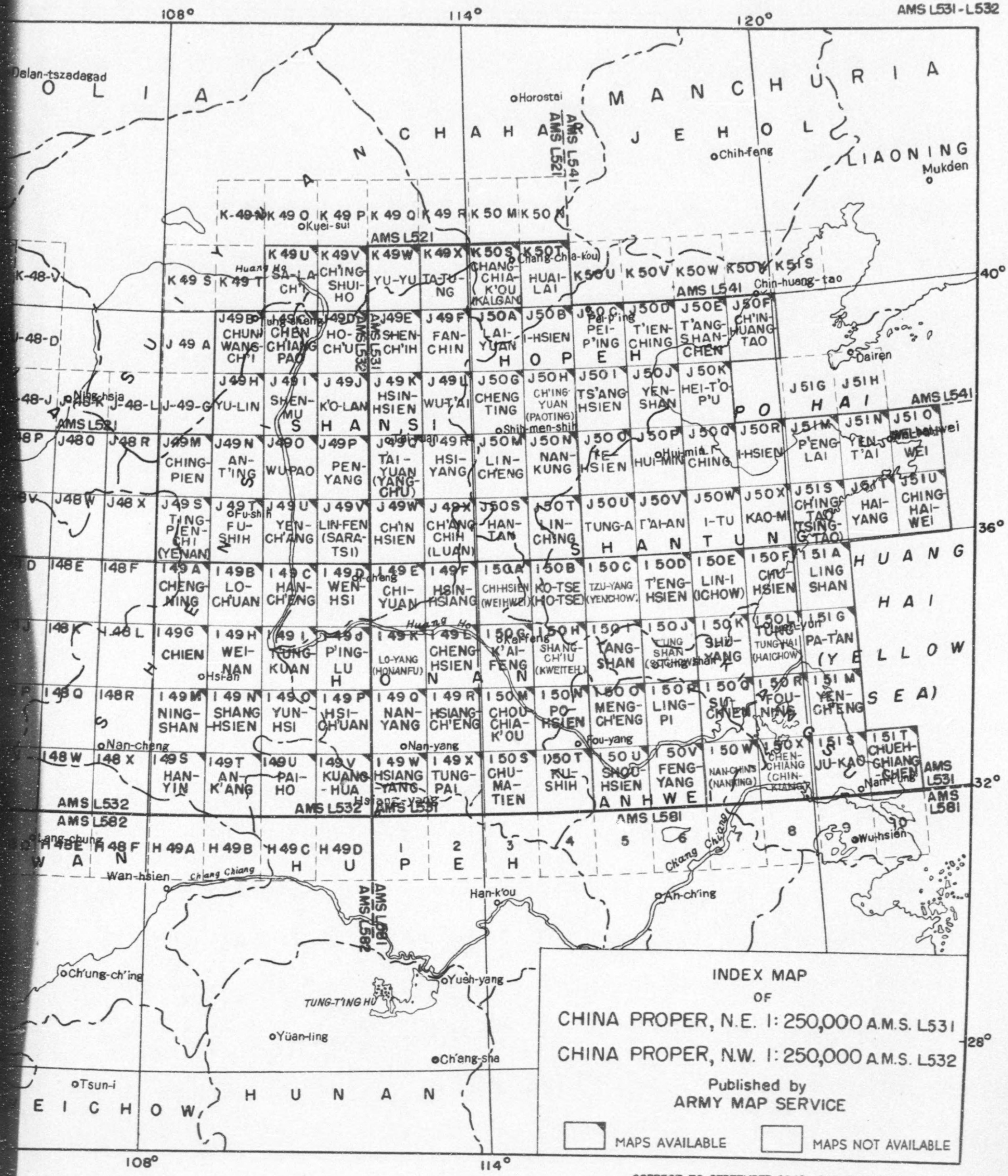

CORRECT TO SEPTEMBER 1948, 64th ENGR BASE TOPO BN

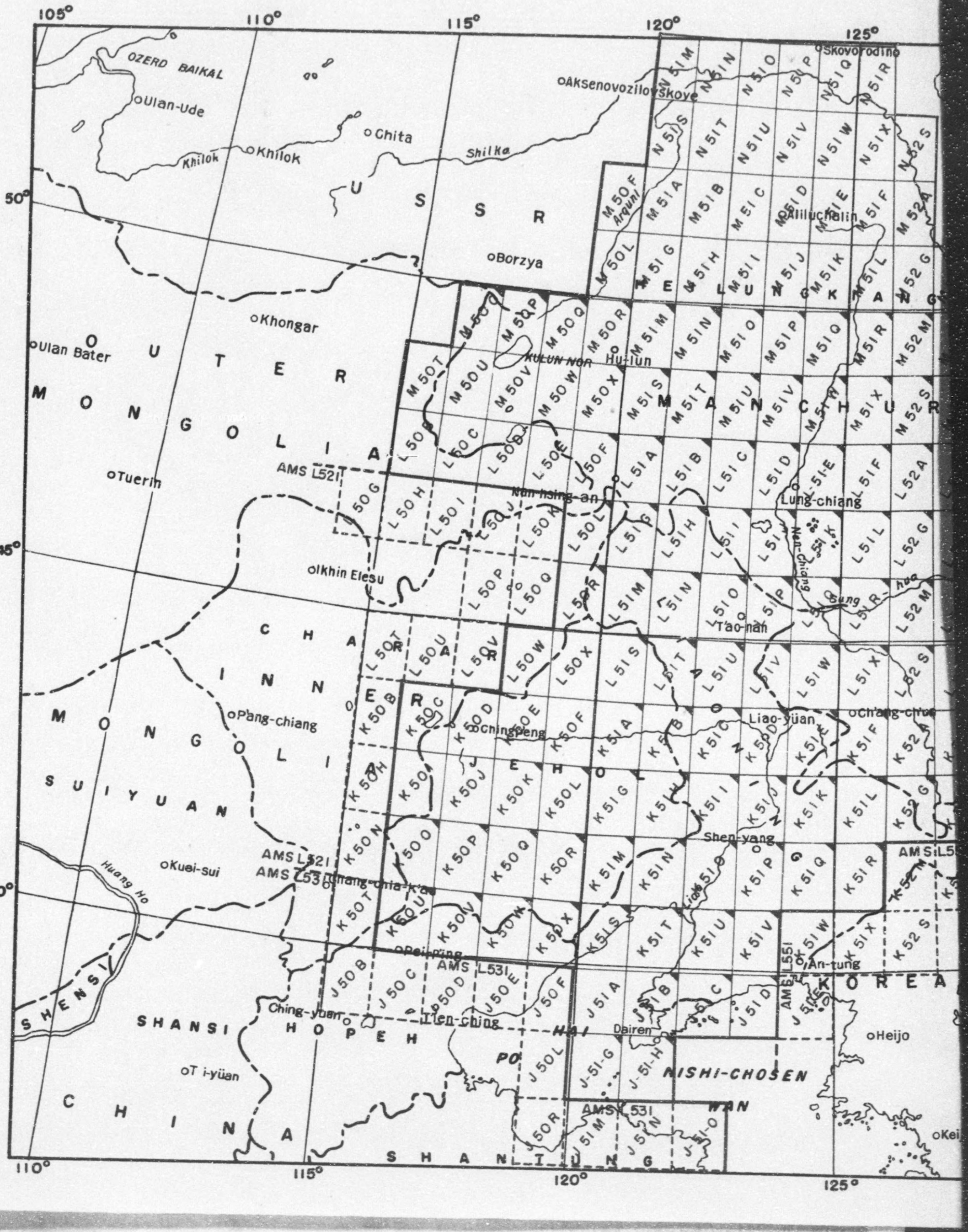
105°
110°
115°
120°
125°
OZERD BAIKAL
oUlan-Ude
oChita
Khilok
Khilok
Shilka
oAksenovozilovskoye
oSkovorodino
U S S R
oBorzya
oAlliluchalin
Argun
oKhongar
oUlan Bater
O U T E R
M O N G O L I A
Hu-lun
KULUN Nor
M A N C H U R
oTuerin
AMS L521
Nan hsing-an
Lung-chiang
oIkhin Eleşu
C H A H A R
I N N E R
M O N G O L I A
oP'ang-chiang
oCh'ing-peng
Liao-yüan
oCh'ang-chun
S U I Y U A N
Shen-yang
AMS L521
AMS L531
oKuei-sui
Huang Ho
oChang-chia-k'ou
oPei-p'ing
AMS L531
AMS L551
An-tung
K O R E A
SHENSI
SHANSI
H O P E H
Ching-yuan
oT'ien-ching
Hai
Dairen
oHeijo
oT'i-yüan
PO
NISHI-CHOSEN
WAN
AMS L531
C H I N A
S H A N
I
N
G
50°
45°
40°

AMS L541

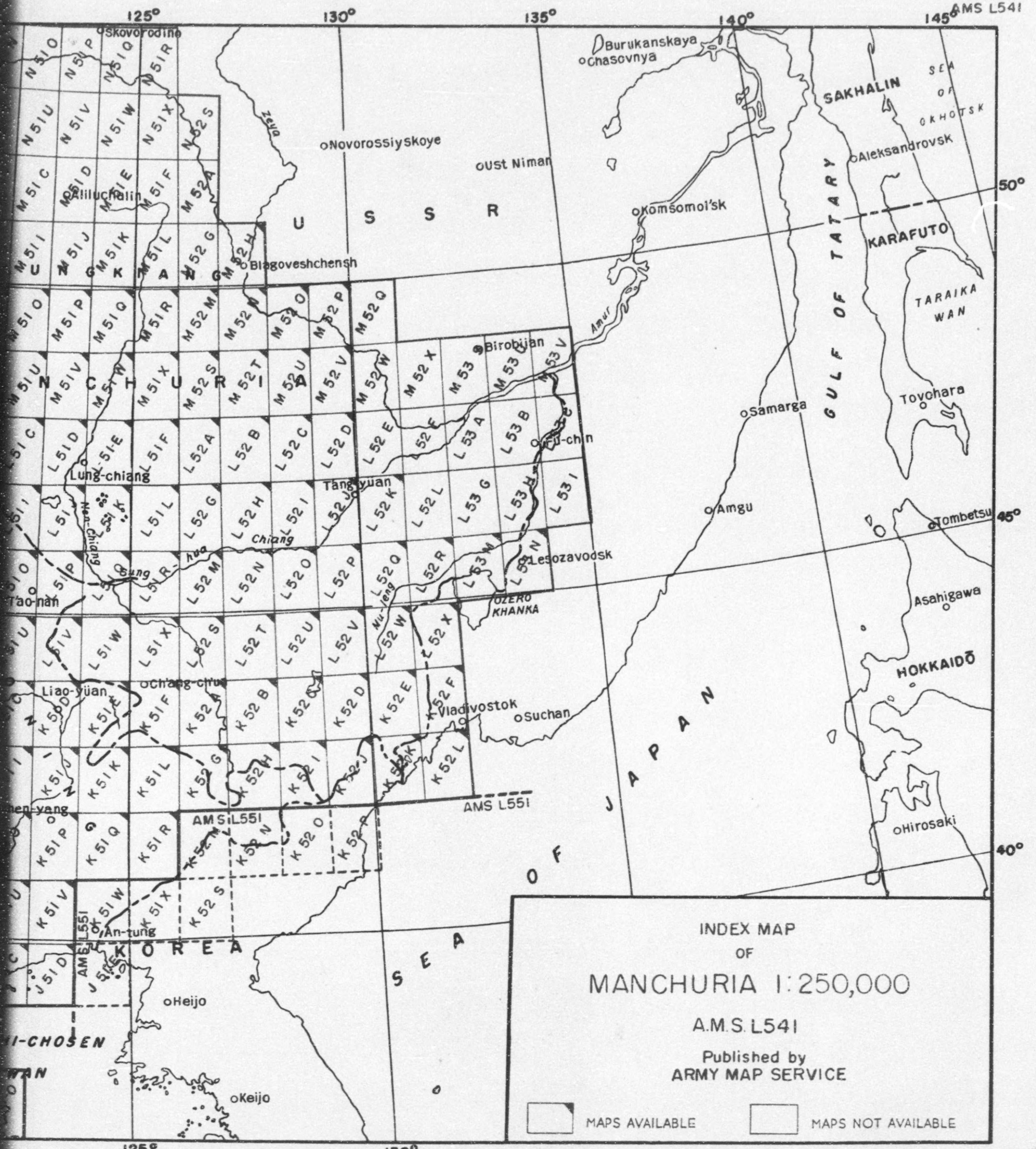

INDEX MAP
OF
MANCHURIA 1:250,000
A.M.S. L541

Published by
ARMY MAP SERVICE

MAPS AVAILABLE

MAPS NOT AVAILABLE

CORRECT TO SEPTEMBER 1948, 64th ENGR BASE TOPO BN

120°
125°
130°
40°
35°
M A N C H U R I A
Hsinking
K-52-C
K-52-D
K-52-E
K-51-L
K-52-G
K-52-H
K-52-I
K-52-J
AMS L541
K-51-Q
Mukden
K-51-R
K-52-M
K-52-N
K-52-O
K-52-P
Liao Ho
Chinhsien
AMS L541
K-51-V
K-51-W
K-51-X
K-52-S
K-52-T
K-52-U
K-52-V
J-51-U
J-51-E
J-51-F
J-52-A
J-52-B
Tientsin
P O H A
(GULF OF CHIHLI)
AMS L541
Ryojun
Dairen
NISHI CHOSEN WAN
J-51-K
J-51-L
J-52-G
J-52-H
J-52-I
KOREA
J-51-Q
J-51-R
J-52-M
J-52-N
J-52-O
J-52-P
J-52-Q
J-51-X
J-52-S
J-52-T
J-52-U
J-52-V
I-52-A
I-52-B
I-52-C
I-52-D
H W A N G H A I
(YELLOW SEA)
I-51-L
I-52-G
I-52-H
I-52-I
I-52-M
AMS L571
TSUSHIMA
32
TSUSHIMA KAIKYO
AMS L571
GOTŌ
NORTH
43
RETTO
SASEBO
Nagasaki
KYUSHU
Yen Ho
KIANG
YANGTZE
Nanking

AMS L551

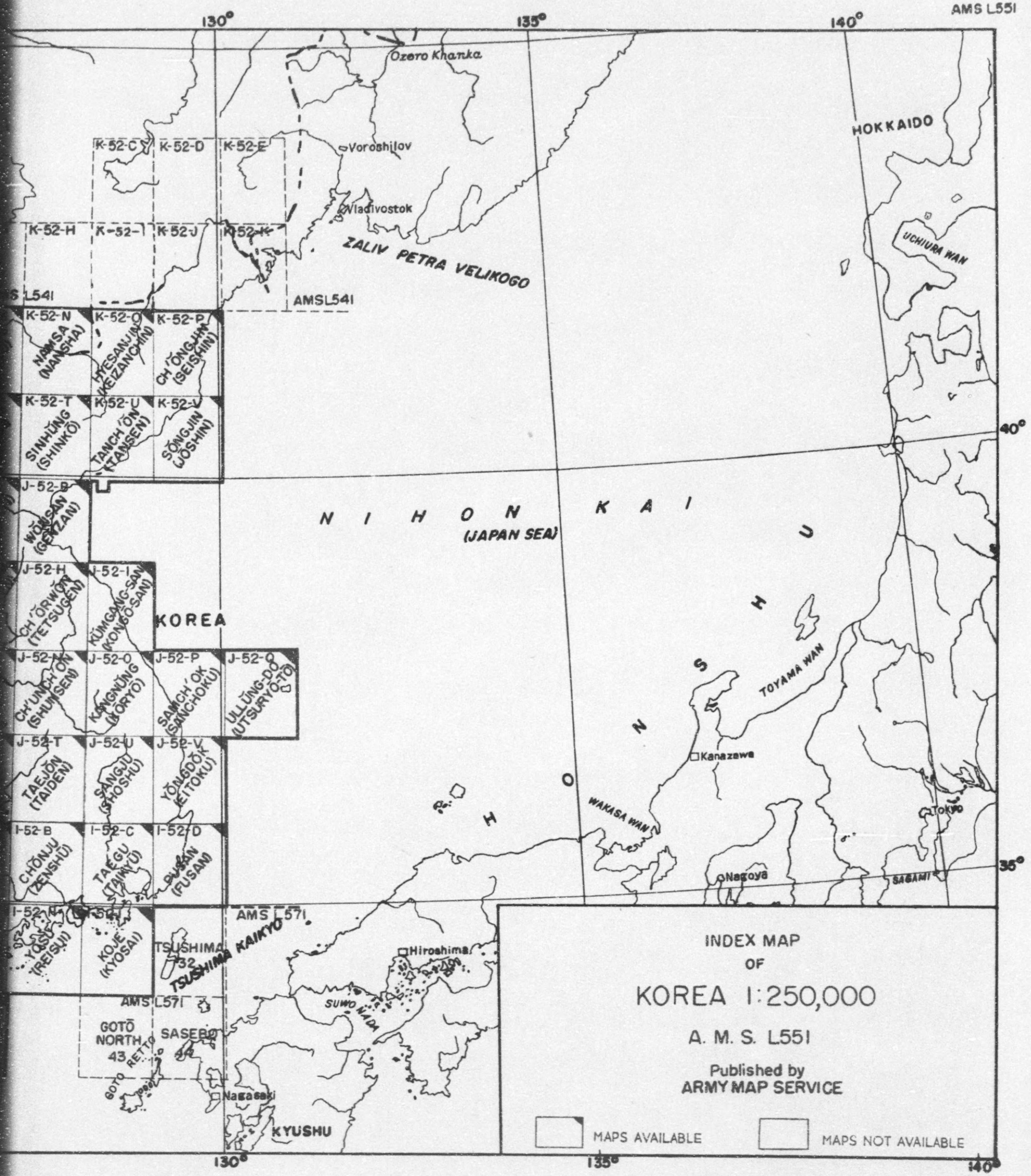

INDEX MAP
OF
KOREA 1:250,000

A. M. S. L551

Published by
ARMY MAP SERVICE

MAPS AVAILABLE

MAPS NOT AVAILABLE

CORRECT TO SEPTEMBER 1948. 64th ENGR BASE TOPO BN

REPRODUCED FROM BEST AVAILABLE COPY

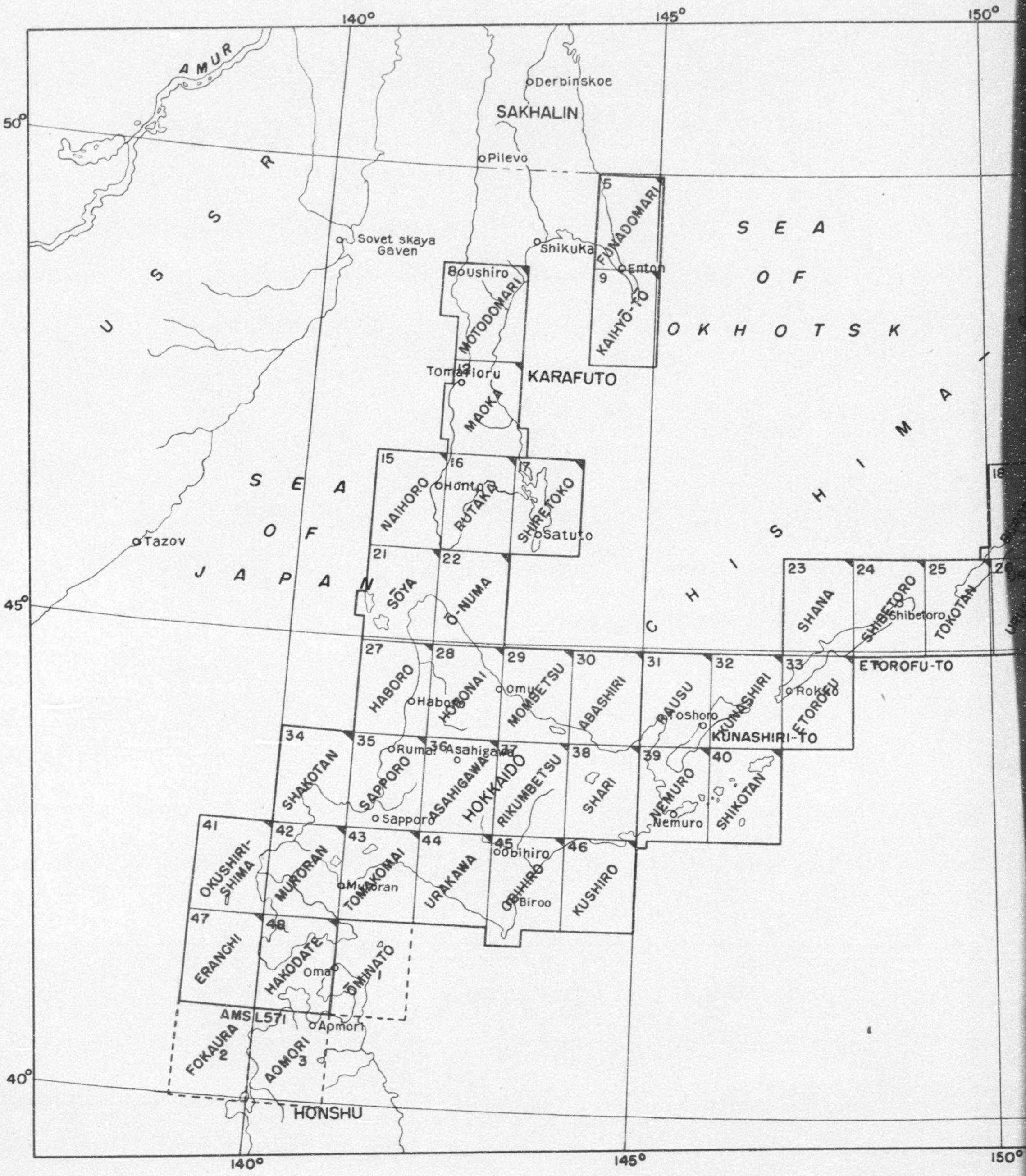

AMS L561

150° 155° 160°

50°

SEA OF OKHOTSK

SHIMUSHU

PARAMUSHIRU

1 PARAMUSHIRU 2 SHIMUSHU

Kujira

6 ONNEKOTAN ONNEKOTAN-TO

11 SHASUKOTAN-TO

10 MATSUWA SHASUKOTAN RASHOWA-TO

14 KETOI

SHIMUSHIRU-TO

18 BUROTON 19 YAKE-YAMA

23 SHANA 24 SHIBETORO 25 TOKOTAN 26 URUPPU URUPPU-TO

Shibetoro

ETOROFU-TO

32 NASHIRI 33 ETOROFU

Rokko

NASHIRI-TO

KOTAN

PACIFIC OCEAN

45°

40°

150°

INDEX MAP
OF
NORTHERN JAPAN 1:250,000
A. M. S. L561
Published by
ARMY MAP SERVICE

MAPS AVAILABLE

MAPS NOT AVAILABLE

CORRECT TO SEPTEMBER 1948. 64th ENGR BASE TOPO BN

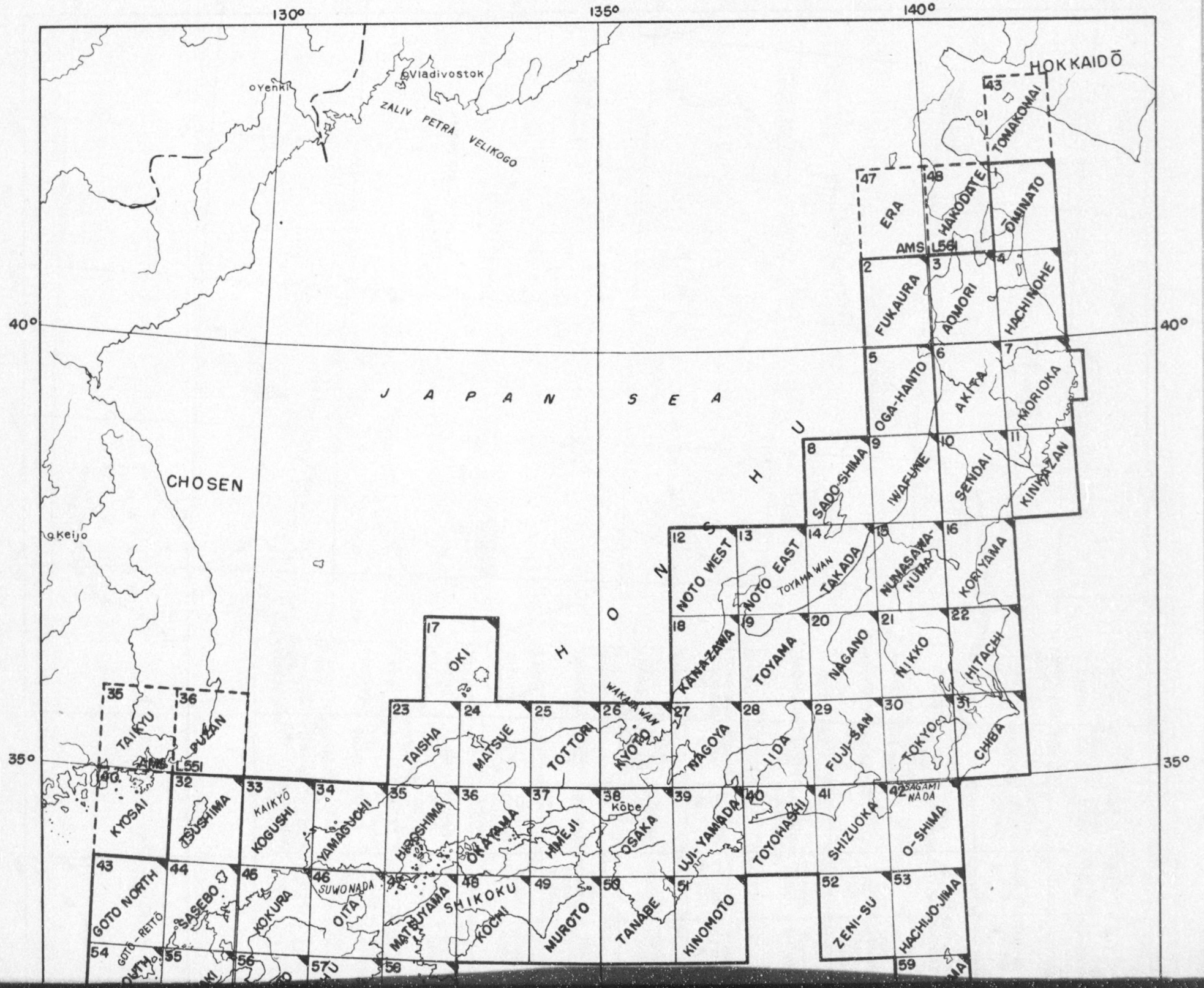
130°
135°
140°
40°
35°
Yenki
Vladivostok
ZALIV PETRA VELIKOGO
JAPAN SEA
CHOSEN
Keijo
HOKKAIDŌ
43 TOMAKOMAI
47 ERA
48 HAKODATE
ŌMINATO
AMS L561
2 FUKAURA
3 AOMORI
4 HACHINOHE
5 OGA-HANTO
6 AKITA
7 MORIOKA
8 SADO-SHIMA
9 IWAFUNE
10 SENDAI
11 KINKAZAN
12 NOTO WEST
13 NOTO EAST
TOYAMA WAN
14 TAKADA
15 NUMASAWA-NUMA
16 KORIYAMA
17 OKI
18 KANAZAWA
19 TOYAMA
20 NAGANO
21 NIKKO
22 HITACHI
WAKASA WAN
23 TAISHA
24 MATSUE
25 TOTTORI
26 KYOTO
27 NAGOYA
28 IIDA
29 FUJI-SAN
30 TOKYO
31 CHIBA
35 TAIKYU
36 PUZAN
AMS L551
40 KYOSAI
32 TSUSHIMA
33 KOGUSHI
KAIKYŌ
34 YAMAGUCHI
35 HIROSHIMA
36 OKAYAMA
37 HIMEJI
38 Kōbe
OSAKA
39 UJI-YAMADA
40 TOYOHASHI
41 SHIZUOKA
42 O-SHIMA
SAGAMI NADA
43 GOTO NORTH
GOTŌ-RETTŌ
44 SASEBO
46 KOKURA
46 SUWONADA
OITA
MATSUYAMA
SHIKOKU
KŌCHI
49 MUROTO
50 TANABE
51 KINOMOTO
52 ZENI-SU
53 HACHIJO-JIMA
54 GOTŌ SOUTH
55
56
57
58
59

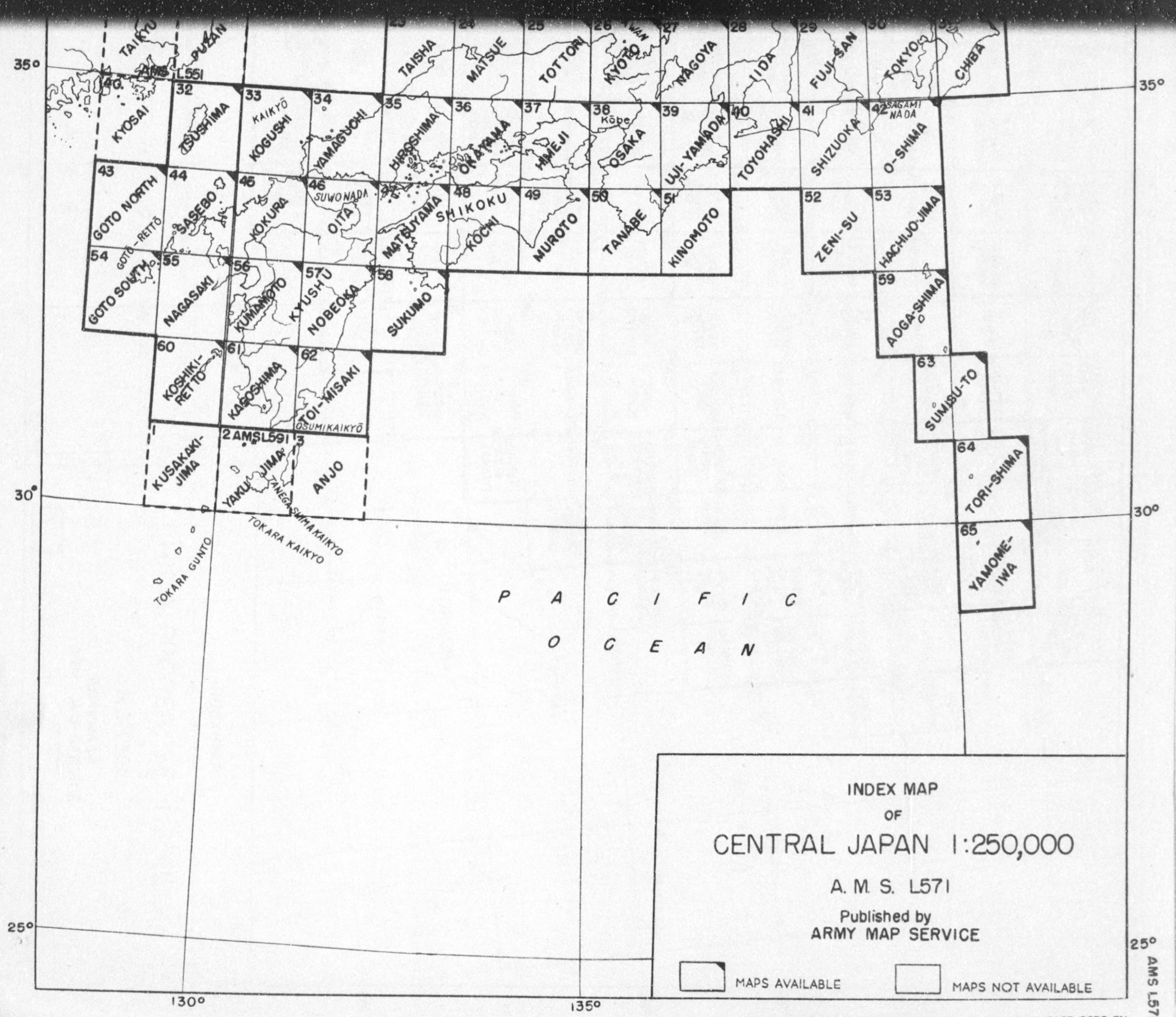
35°
30°
25°
130°
135°
TAIKYU
PUZAN
AMS L551
TAISHA
MATSUE
TOTTORI
KYOTO
NAGOYA
IIDA
FUJI-SAN
TOKYO
CHIBA
KYOSAI
TSUSHIMA
KAIKYŌ
KOGUSHI
YAMAGUCHI
HIROSHIMA
OKAYAMA
HIMEJI
Kobe
OSAKA
UJI-YAMADA
TOYOHASHI
SHIZUOKA
SAGAMI NADA
O-SHIMA
GOTO NORTH
GOTŌ-RETTŌ
SASEBO
KOKURA
SUWO NADA
OITA
MATSUYAMA
SHIKOKU
KOCHI
MUROTO
TANABE
KINOMOTO
ZENI-SU
HACHIJO-JIMA
GOTO SOUTH
NAGASAKI
KUMAMOTO
KYUSHU
NOBEOKA
SUKUMO
AOGA-SHIMA
KOSHIKI-RETTO
KAGOSHIMA
TOI-MISAKI
ŌSUMIKAIKYŌ
SUMISU-TO
KUSAKAKI-JIMA
2 AMS L591
YAKU-JIMA
TANEGASHIMA
ANJO
TORI-SHIMA
YAMOME-IWA
TOKARA GUNTO
TOKARA KAIKYO
P A C I F I C
O C E A N
INDEX MAP
OF
CENTRAL JAPAN 1:250,000
A. M. S. L571
Published by
ARMY MAP SERVICE
MAPS AVAILABLE
MAPS NOT AVAILABLE
CORRECT TO SEPTEMBER 1948, 64th ENGR BASE TOPO BN
25° AMS L571

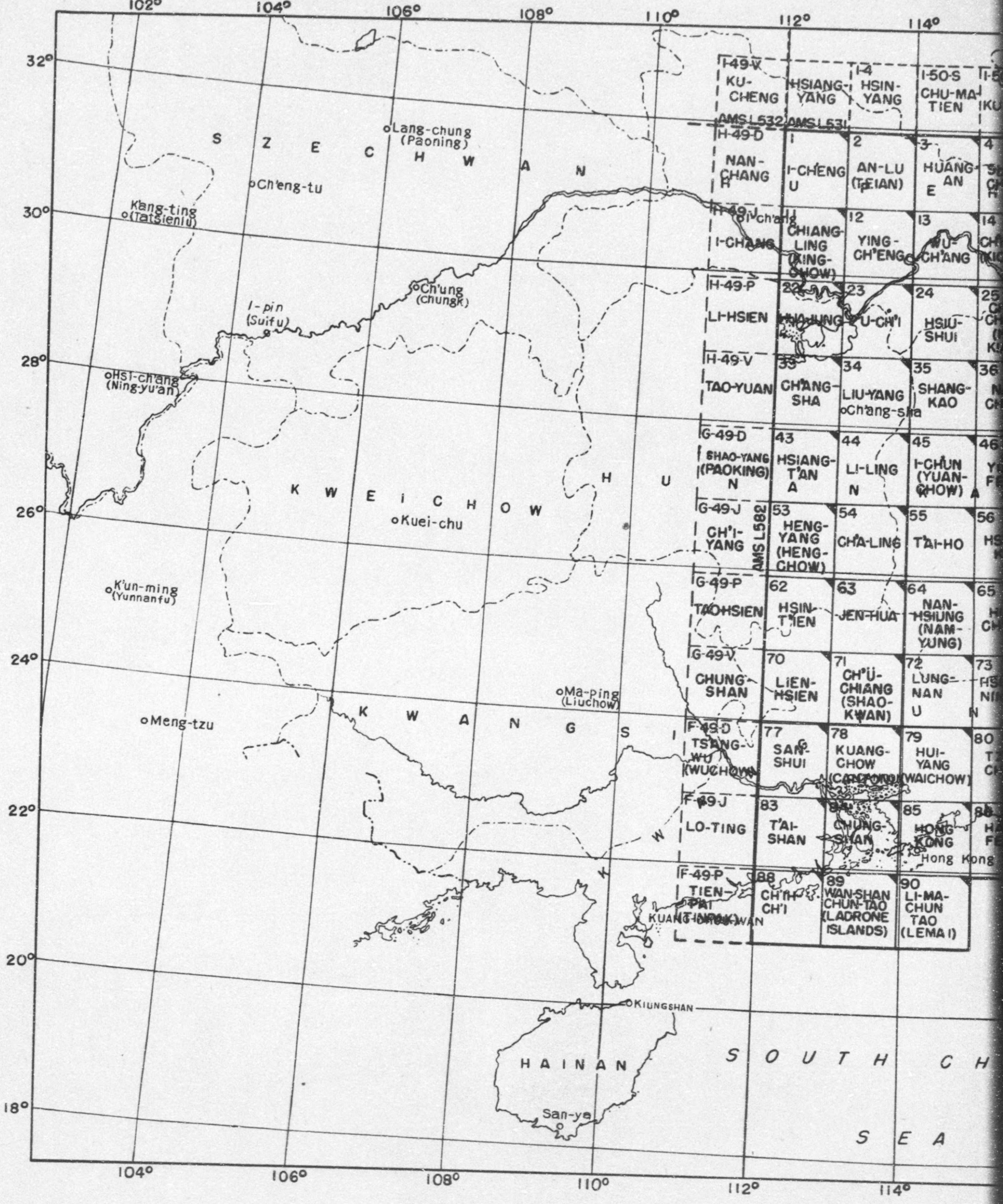

102°
104°
106°
108°
110°
112°
114°
32°
30°
28°
26°
24°
22°
20°
18°
S Z E C H W A N
Lang-chung (Paoning)
Ch'eng-tu
Kang-ting (Tatsienlu)
Ch'ung (chungk)
I-pin (Suifu)
Hsi-ch'ang (Ning-yu'an)
K W E I C H O W
Kuei-chu
K'un-ming (Yunnanfu)
Meng-tzu
K W A N G S I
Ma-ping (Liuchow)
H U N A N
I-49-V KU-CHENG
HSIANG-YANG
I-4 HSIN-YANG
I-50-S CHU-MA-TIEN
AMS L532
AMS L531
H-49-D NAN-CHANG
1 I-CHENG
2 AN-LU
3 HUANG-AN
H U P E H
I-ch'ang
I-CHANG
CHIANG-LING (KING-CHOW)
12 YING-CH'ENG
13 WU-CH'ANG
H-49-P LI-HSIEN
23
24 HSIU-SHUI
H-49-V TAO-YUAN
CH'ANG-SHA
34 LIU-YANG
Ch'ang-sha
35 SHANG-KAO
G-49-D SHAO-YANG (PAOKING)
43 HSIANG-T'AN
44 LI-LING
45 I-CHUN (YUAN-CHOW)
G-49-J CH'I-YANG
AMS L582
53 HENG-YANG (HENG-CHOW)
54 CHA-LING
55 T'AI-HO
G-49-P TAO-HSIEN
62 HSIN-T'IEN
63 JEN-HUA
64 NAN-HSIUNG (NAM-YUNG)
G-49-V CHUNG-SHAN
70 LIEN-HSIEN
71 CH'U-CHIANG (SHAO-KWAN)
72 LUNG-NAN
F-49-D TSANG-WU (WUCHOW)
77 SAN-SHUI
78 KUANG-CHOW
79 HUI-YANG (WAICHOW)
80
F-49-J LO-TING
83 T'AI-SHAN
CHUNG-SHAN
85 HONG KONG
Hong Kong
F-49-P TIEN-PAI
CH'IH-CH'I
89 WAN-SHAN CHUN-TAO (LADRONE ISLANDS)
90 LI-MA-CHUN TAO (LEMA I)
KIUNGSHAN
HAINAN
San-ya
S O U T H C H
S E A

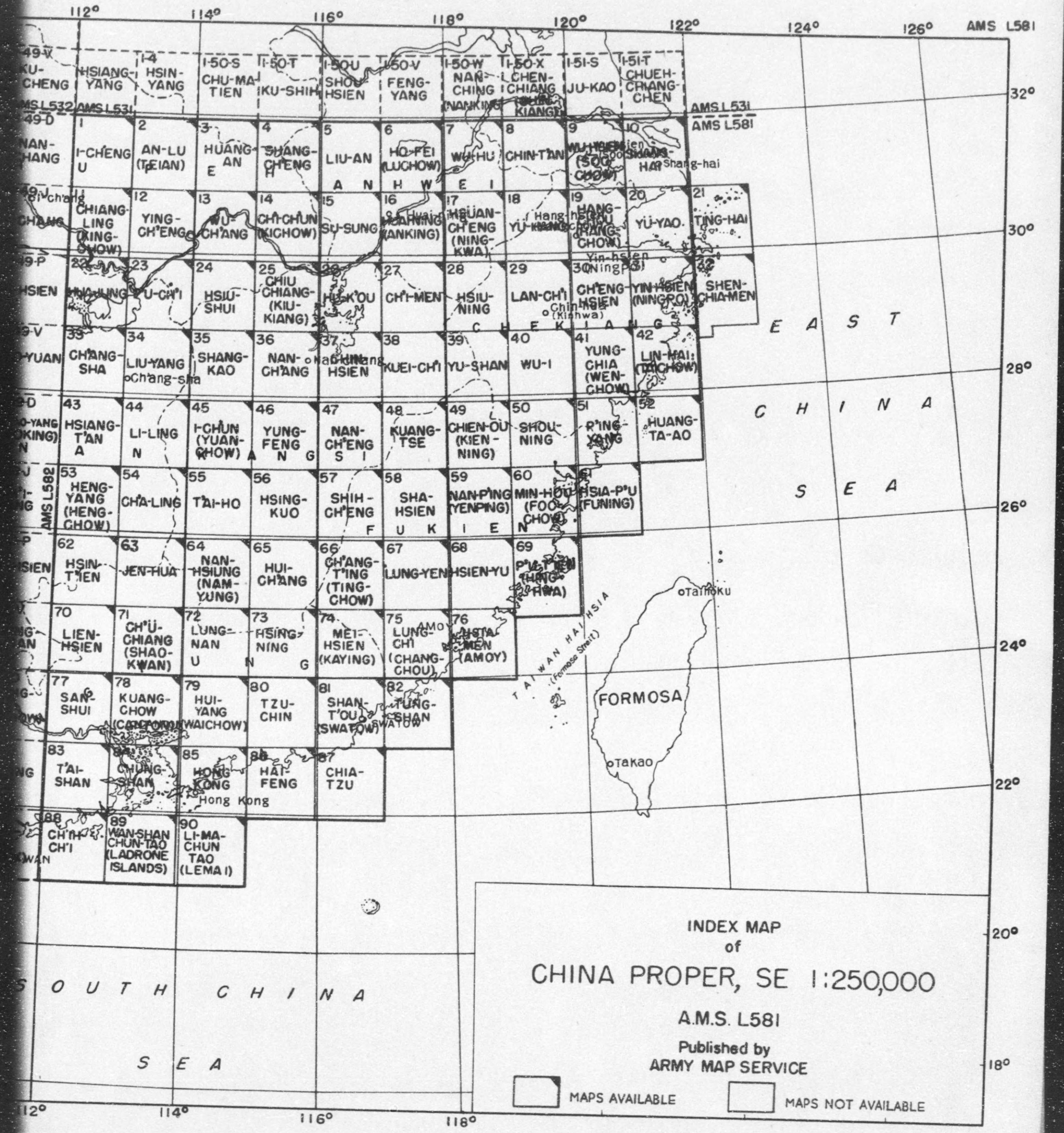

INDEX MAP
of
CHINA PROPER, SE 1:250,000

A.M.S. L581

Published by
ARMY MAP SERVICE

MAPS AVAILABLE

MAPS NOT AVAILABLE

CORRECT TO SEPTEMBER 1948. 64th ENGR BASE TOPO BN

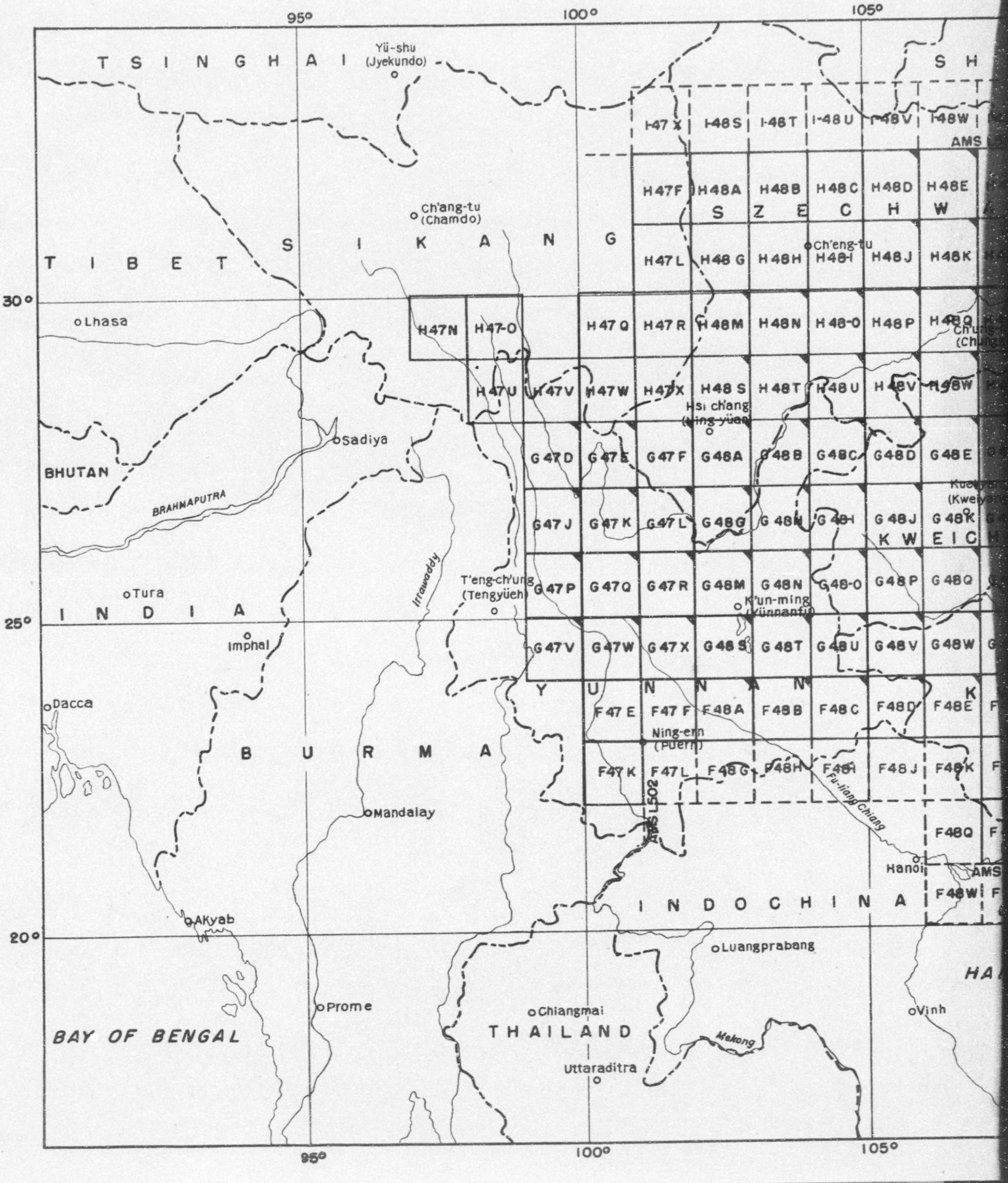
95°
100°
105°
30°
25°
20°
TSINGHAI
TIBET
SIKANG
SHENSI
Yü-shu
(Jyekundo)
Ch'ang-tu
(Chamdo)
Ch'eng-tu
Lhasa
Sadiya
BHUTAN
BRAHMAPUTRA
Tura
INDIA
Imphal
Dacca
BURMA
Irrawaddy
T'eng-ch'ung
(Tengyüeh)
K'un-ming
(Yünnanfu)
YUNNAN
Ning-erh
(Puerh)
Mandalay
Akyab
Prome
BAY OF BENGAL
Chiangmai
THAILAND
Uttaraditra
Mekong
Fu-liang Chiang
Hanoi
INDOCHINA
Luangprabang
Vinh
Kweiyang
(Kweiyang)
Hsi ch'ang
(Ning-yüan)
AMS L502
I-47 X
I-48 S
I-48 T
I-48 U
I-48 V
I-48 W
H47F
H48A
H48B
H48C
H48D
H48E
H47L
H48G
H48H
H48I
H48J
H48K
H47N
H47O
H47Q
H47R
H48M
H48N
H48O
H48P
H47U
H47V
H47W
H47X
H48S
H48T
H48U
H48V
H48W
G47D
G47E
G47F
G48A
G48B
G48C
G48D
G48E
G47J
G47K
G47L
G48G
G48H
G48I
G48J
G48K
G47P
G47Q
G47R
G48M
G48N
G48O
G48P
G48Q
G47V
G47W
G47X
G48S
G48T
G48U
G48V
G48W
F47E
F47F
F48A
F48B
F48C
F48D
F48E
F47K
F47L
F48G
F48H
F48I
F48J
F48K
F48Q
F48W

AMS L582

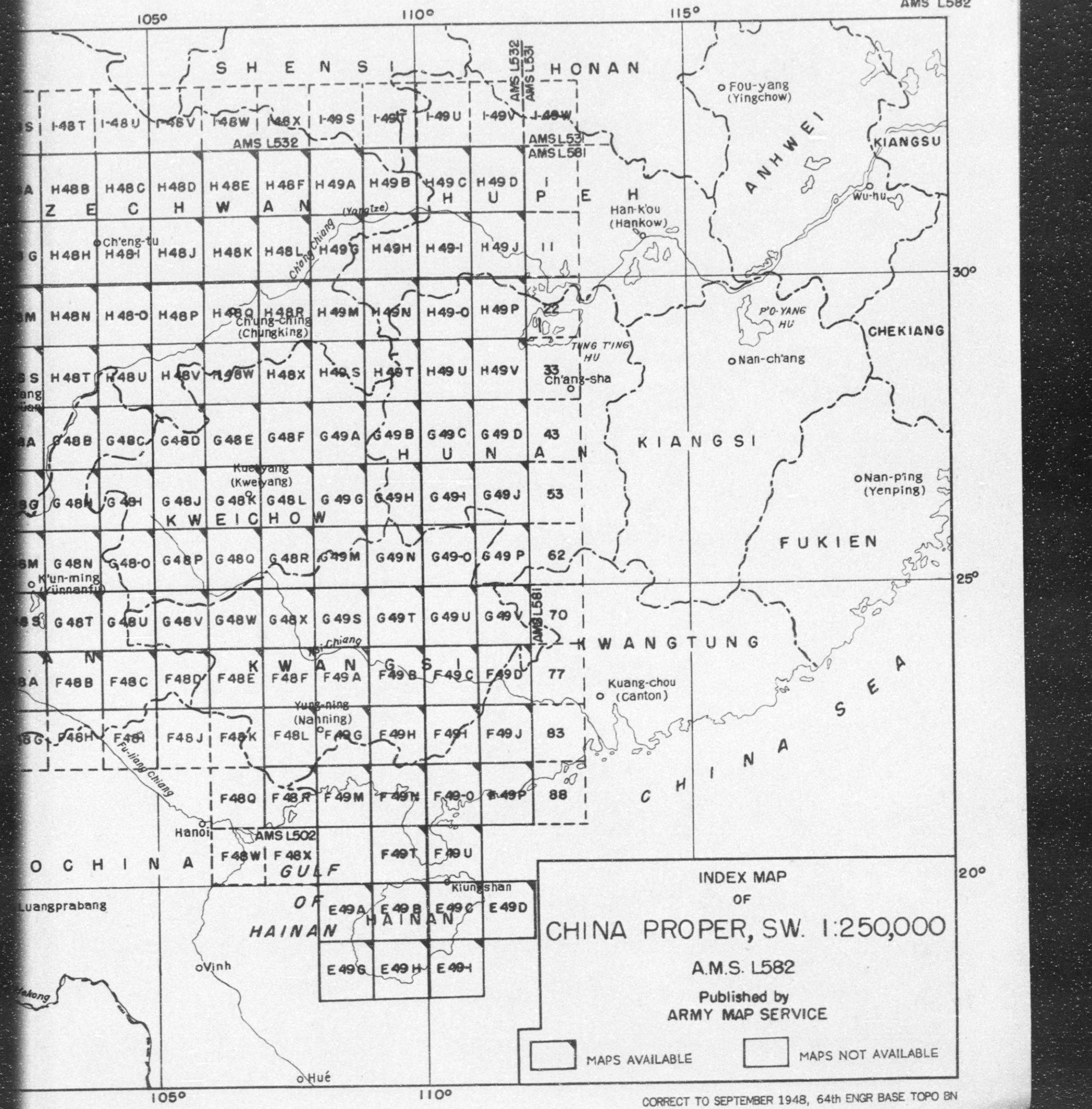

INDEX MAP
OF
CHINA PROPER, SW. 1:250,000
A.M.S. L582

Published by
ARMY MAP SERVICE

MAPS AVAILABLE

MAPS NOT AVAILABLE

CORRECT TO SEPTEMBER 1948, 64th ENGR BASE TOPO BN

120°
122°
124°
126°
128°
130°
32°
30°
28°
26°
24°
22°
Nagasaki
Amakusa Wan
Kagoshima
60
SATAMO
Soochow
Shanghai
HANGCHOW WAN
Ningpo
Ohushan Island
SANMEN WAN
Taichow
WENCHOW WAN
EAST CHINA SEA
1
KUSAGAKI-JIMA
2
4
Suwanose Jima
TOKARA-GUNTO
TOKARA-GUNTO
5
TOKARA-SHOTO
AMAMIŌ SHIMA
Amami Oshima
6
IHEYA-SHIMA
7
TOKUNO-SHIMA
Okinoerabu Jima
8
KUME-JIMA
9
OKINAWA-GUNTŌ
NAHA
Naha
10
KUNIGAMI
Okinawa Jima
RETTŌ
RYŪKYŪ
2
13
SENKAKU-GUNTO
Taihoku
AMS L593
14
15
16
17
SAKISHIMA
ISHIGAKI-SHIMA
Ishigaki Shima
Miyako Jima
MIYAKO-JIMA
TAIWAN
5
YONAGUNI-SHIMA
IRIOMOTE-JIMA
AMS L593

AMS L591

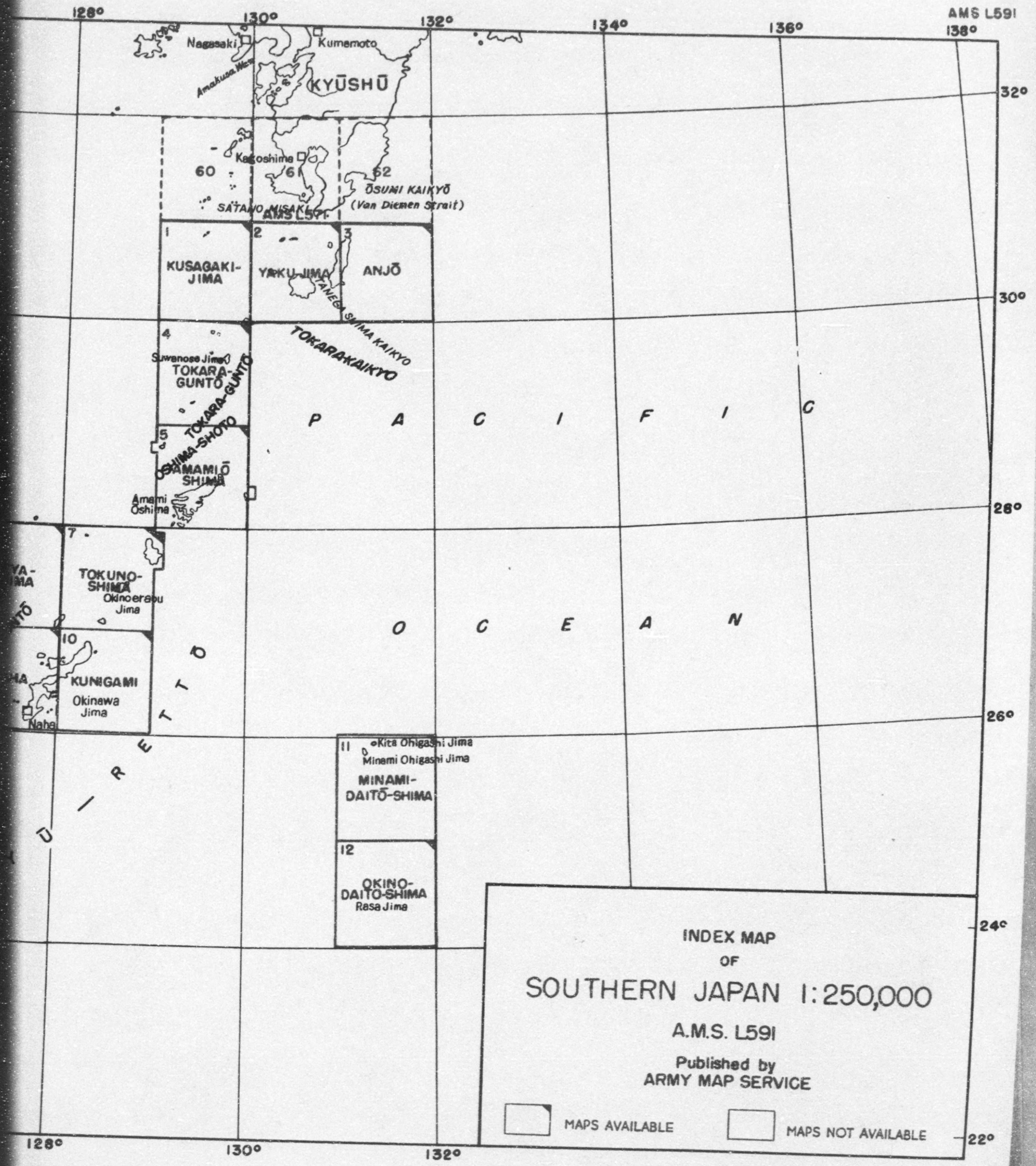

INDEX MAP
OF
SOUTHERN JAPAN 1:250,000
A.M.S. L591

Published by
ARMY MAP SERVICE

MAPS AVAILABLE

MAPS NOT AVAILABLE

CORRECT TO SEPTEMBER 1948, 64th ENGR BASE TOPO BN

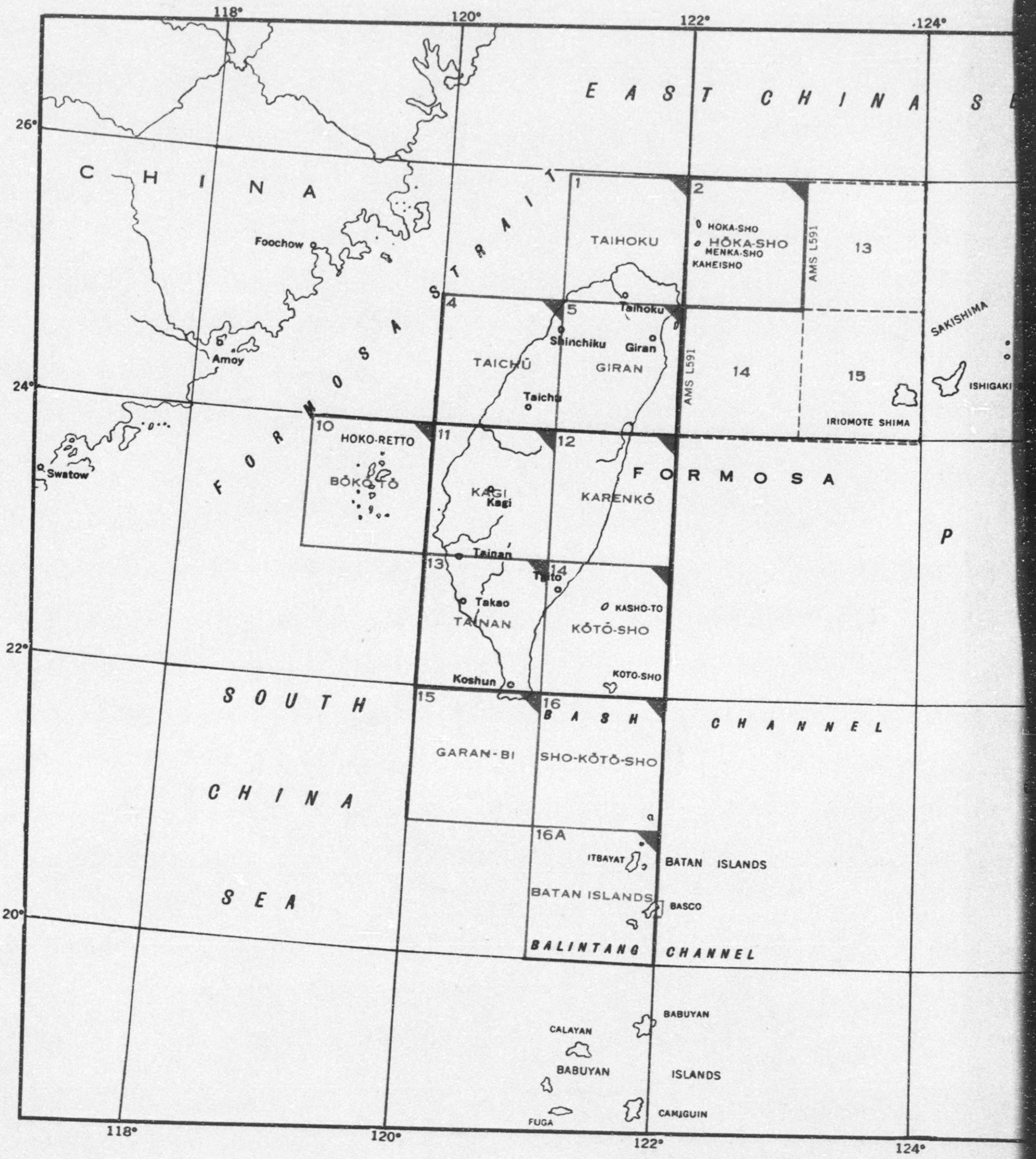
118°
120°
122°
124°
26°
24°
22°
20°
EAST CHINA SEA
CHINA
FORMOSA STRAIT
FORMOSA
SOUTH CHINA SEA
BASH CHANNEL
BALINTANG CHANNEL
Foochow
Amoy
Swatow
1
2
HOKA-SHO
HÖKA-SHO
MENKA-SHO
KAHEISHO
TAIHOKU
AMS L591
13
4
5
Taihoku
Shinchiku
Giran
TAICHŪ
GIRAN
Taichu
AMS L591
14
15
IRIOMOTE SHIMA
SAKISHIMA
ISHIGAKI
10
HOKO-RETTO
BŌKOTŌ
11
12
KAGI
Kagi
KARENKŌ
Tainan
13
14
Tato
Takao
TAINAN
KASHO-TO
KŌTŌ-SHO
KOTO-SHO
Koshun
15
16
GARAN-BI
SHO-KŌTŌ-SHO
16A
ITBAYAT
BATAN ISLANDS
BASCO
BABUYAN
CALAYAN
BABUYAN
ISLANDS
CAMIGUIN
FUGA

AMS L593

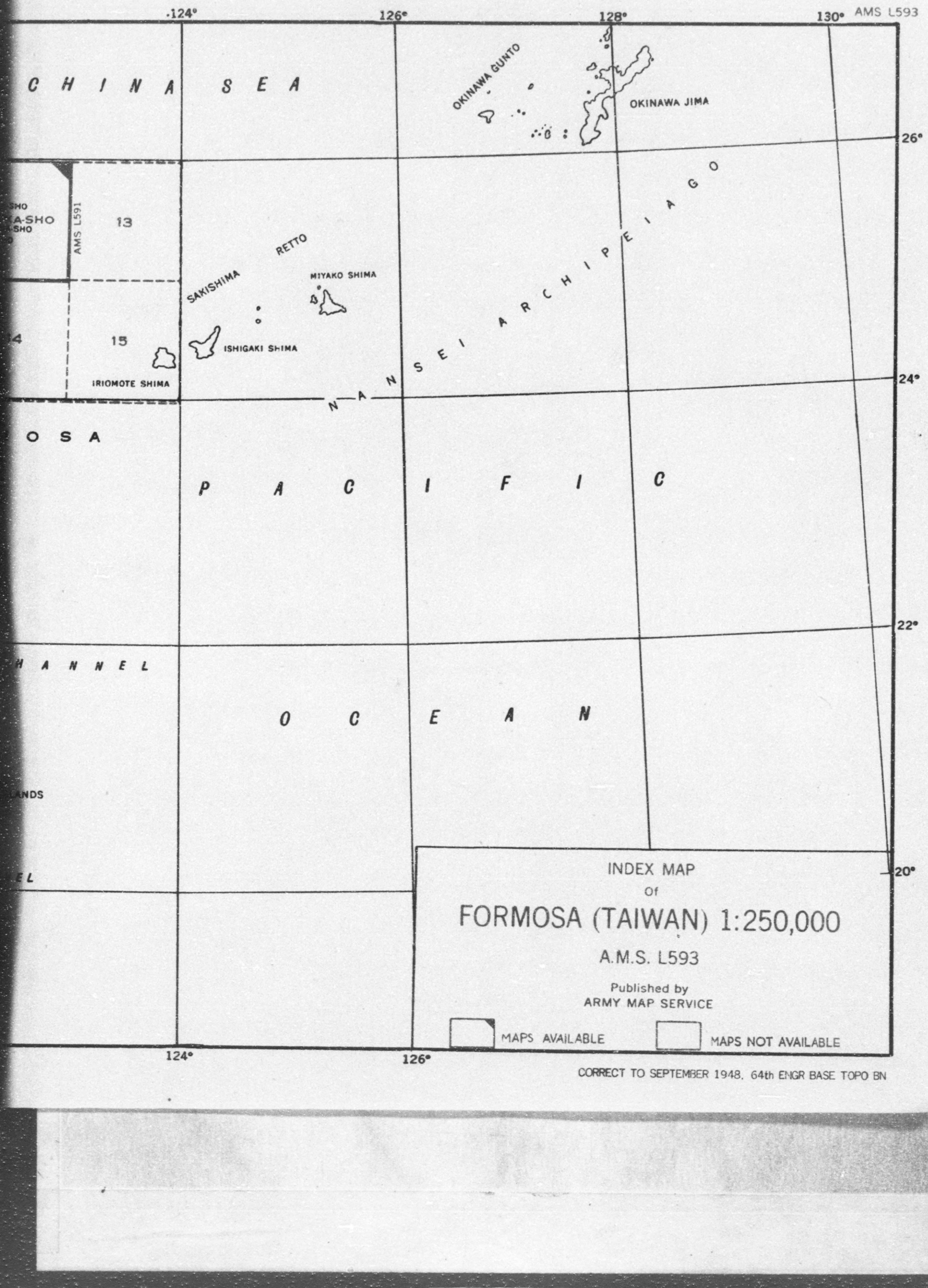

CORRECT TO SEPTEMBER 1948. 64th ENGR BASE TOPO BN

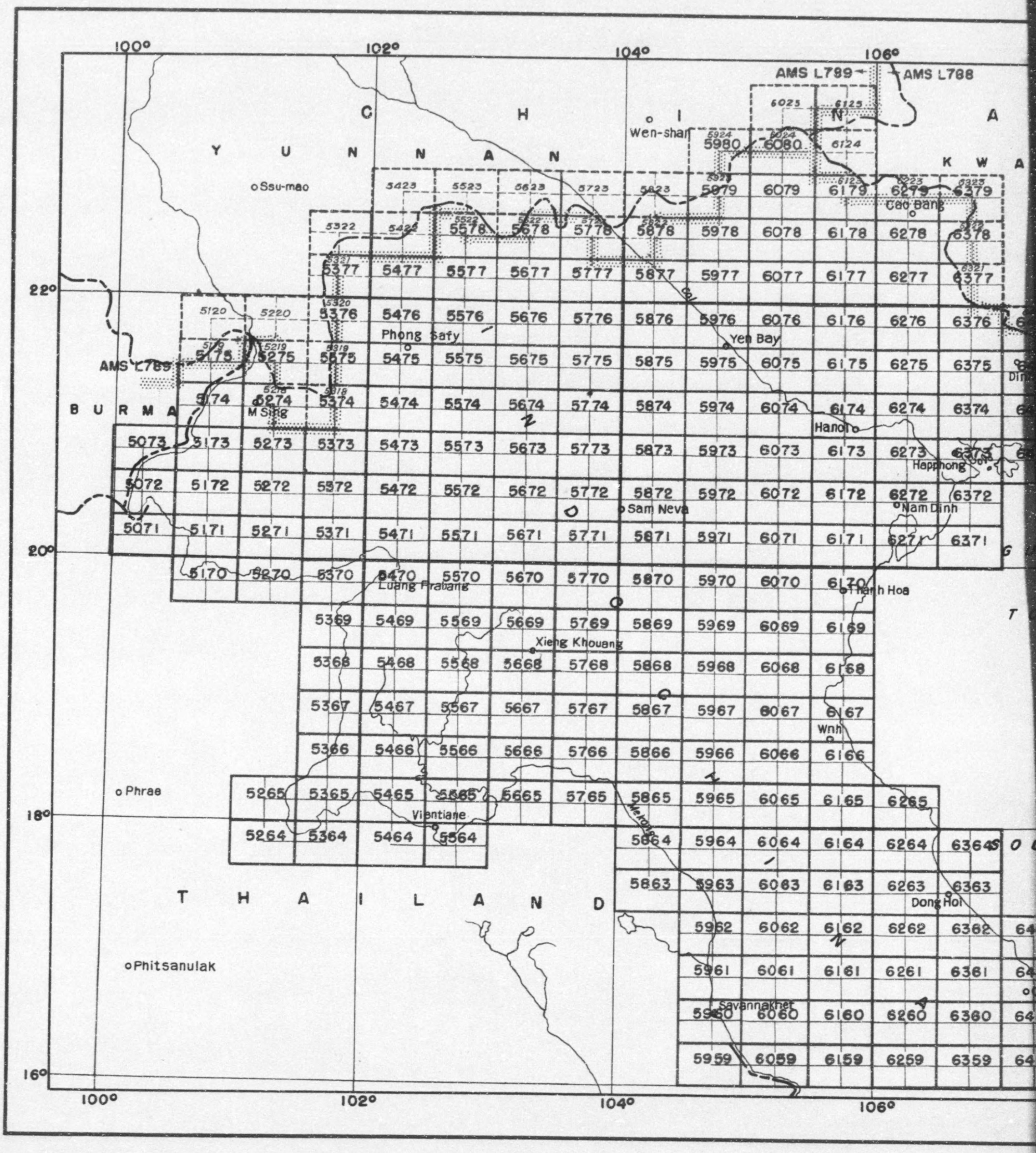
100°
102°
104°
106°
22°
20°
18°
16°
C H I N A
Y U N N A N
K W A
B U R M A
T H A I L A N D
AMS L789
AMS L788
AMS L785
Wen-shan
Ssu-mao
Cao Bang
Phong Saly
Yen Bay
Hanoi
Haiphong
Sam Neva
Nam Dinh
Luang Prabang
Thanh Hoa
Xieng Khouang
Vinh
Phrae
Vientiane
Mekong
Phitsanulak
Dong Hoi
Savannakhet
5423 5523 5623 5723 5823 5923 6023 6123 6223 6323
5322 5422 5522 5622 5722 5822 5922 6022 6122 6222 6322
5321 5377 5477 5577 5677 5777 5877 5977 6077 6177 6277 6377
5320 5120 5220 5376 5476 5576 5676 5776 5876 5976 6076 6176 6276 6376
5319 5175 5219 5275 5375 5475 5575 5675 5775 5875 5975 6075 6175 6275 6375
5318 5174 5218 5274 5374 5474 5574 5674 5774 5874 5974 6074 6174 6274 6374
5073 5173 5273 5373 5473 5573 5673 5773 5873 5973 6073 6173 6273 6373
5072 5172 5272 5372 5472 5572 5672 5772 5872 5972 6072 6172 6272 6372
5071 5171 5271 5371 5471 5571 5671 5771 5871 5971 6071 6171 6271 6371
5170 5270 5370 5470 5570 5670 5770 5870 5970 6070 6170
5369 5469 5569 5669 5769 5869 5969 6069 6169
5368 5468 5568 5668 5768 5868 5968 6068 6168
5367 5467 5567 5667 5767 5867 5967 6067 6167
5366 5466 5566 5666 5766 5866 5966 6066 6166
5265 5365 5465 5565 5665 5765 5865 5965 6065 6165 6265
5264 5364 5464 5564 5864 5964 6064 6164 6264 6364
5863 5963 6063 6163 6263 6363
5962 6062 6162 6262 6362
5961 6061 6161 6261 6361
5960 6060 6160 6260 6360
5959 6059 6159 6259 6359
5924 5980 6024 6080 6124
6025 6125

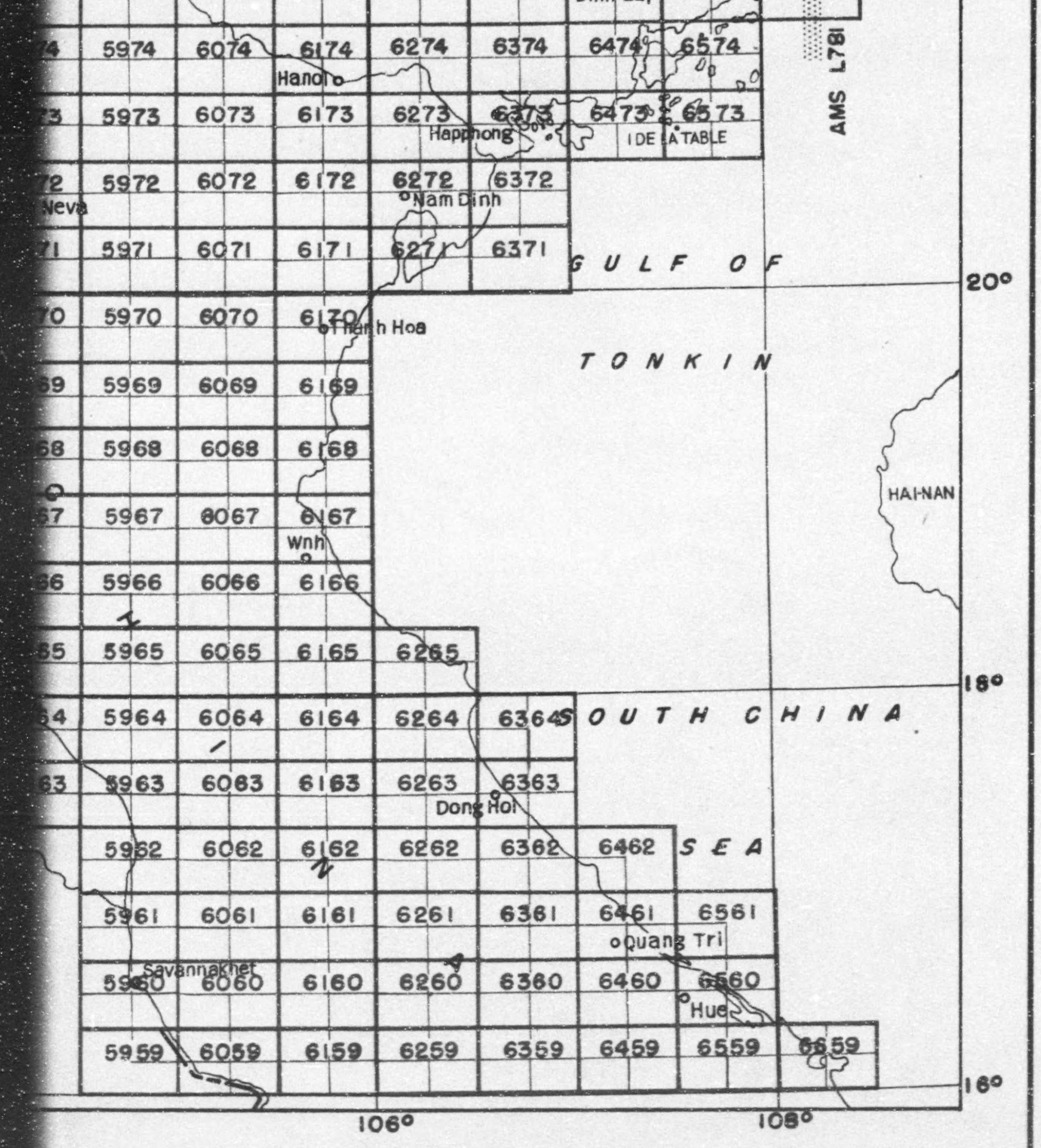
106°
108°
AMS L789
AMS L788
owu-ming
A
K W A N G S I
5924
6024
6124
5980
6080
5923
6123
6223
6323
5979
6079
6179
6279
6379
Cao Bang
6322
5978
6078
6178
6278
6378
6321
5977
6077
6177
6277
6377
AMS L788
AMS L781
6420
6520
6620
KWANGTUNG
5976
6076
6176
6276
6376
6476
Yen Bay
5975
6075
6175
6275
6375
6475
6575
6675
Dinh Lap
5974
6074
6174
6274
6374
6474
6574
Hanoi
5973
6073
6173
6273
6373
6473
6573
Happhong
I DE LA TABLE
AMS L781
5972
6072
6172
6272
6372
Nam Dinh
5971
6071
6171
6271
6371
G U L F O F
5970
6070
6170
Thanh Hoa
T O N K I N
5969
6069
6169
5968
6068
6168
5967
6067
6167
Vinh
5966
6066
6166
5965
6065
6165
6265
HAI-NAN
5964
6064
6164
6264
6364
S O U T H C H I N A
5963
6063
6163
6263
6363
Dong Hoi
5962
6062
6162
6262
6362
6462
S E A
5961
6061
6161
6261
6361
6461
6561
Quang Tri
Savannakhet
5960
6060
6160
6260
6360
6460
6560
Hue
5959
6059
6159
6259
6359
6459
6559
6659
16°
18°
20°
22°
102°
104°
16°
14°
12°
10°
T H A I L A N
Nakhon Ratsima
5654
5754
5854
5553
5653
5753
5853
5552
5652
5752
5852
5451
5551
5651
5751
5851
Siam Reap
5450
5550
5650
5750
5850
Battambang
5449
5549
5649
5749
5849
Chanthaburi
5548
5648
5748
5848
5547
5647
5747
5847
KO CHANG
5546
5646
5746
5846
5545
5645
5745
5845
Kas Kong
5644
5744
5844
5643
5743
5843
Kampot
5642
5742
5842
LIKE PHU QUOC
5741
5841
G U L F O F
S I A M

AMS L701

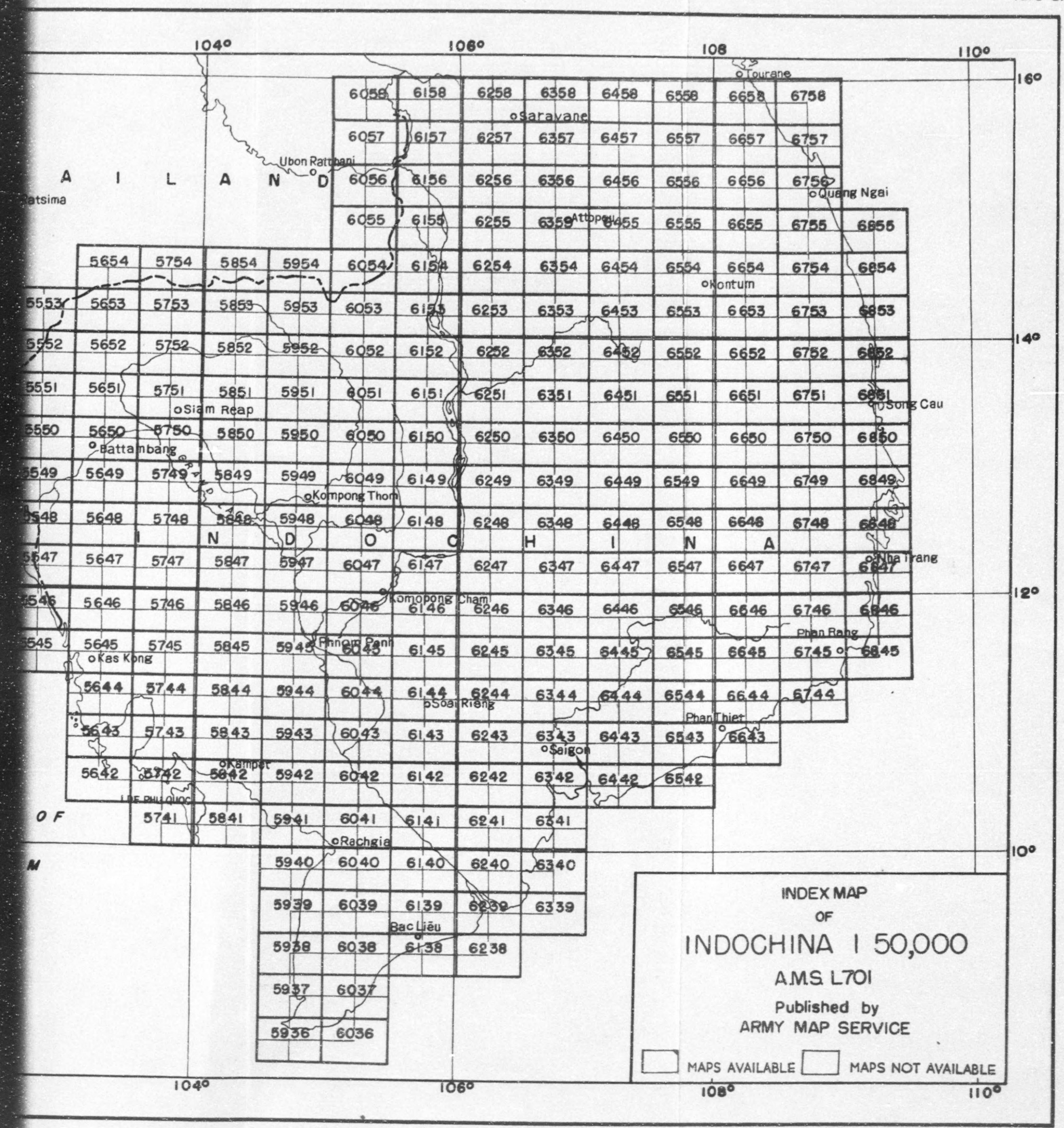

INDEX MAP
OF
INDOCHINA 1 50,000
A.M.S. L701
Published by
ARMY MAP SERVICE

MAPS AVAILABLE MAPS NOT AVAILABLE

CORRECT TO SEPTEMBER 1948. 64th ENGR BASE TOPO BN

112°30'
115°00'
40°00'
37°30'
Wancuan
Tatung
Shohsien
Yihsien
Peiping
Paoting
Chaohsien
Taiyuan
Yutze
Fen Yang
Nehkung
Lintsing
Luan
Yung
Hutao Ho
Nan
Yun
GRAND CANAL
CHINA
SHANSI
HOPEH
118-40-13
118-40-14
118-39-1
118-39-2
116-39-8
118-39-5
118-39-6
116-39-12
118-39-10
116-39-16
118-39-13
118-39-14
116-38-3
118-38-1
118-38-2
116-38-6
116-38-7
116-38-8
118-38-5
118-38-6
116-38-9
116-38-10
116-38-11
116-38-12
118-38-9
118-38-10
116-38-13
116-38-14
116-38-15
116-38-16
118-38-13
118-38-14
116-37-1
116-37-2
116-37-3
116-37-4
118-37-1
118-37-2
116-37-5
116-37-6
116-37-7
116-37-8
118-37-5
116-37-9
116-37-10
116-37-11
116-37-12
118-37-10
116-37-13
116-37-14
116-37-15
116-37-16
118-37-13
116-36-2
116-36-3
116-36-4
118-36-1
116-36-6
116-36-7
116-36-8
116-36-10
116-36-11
116-36-12
116-36-15
116-36-16

AMS L731

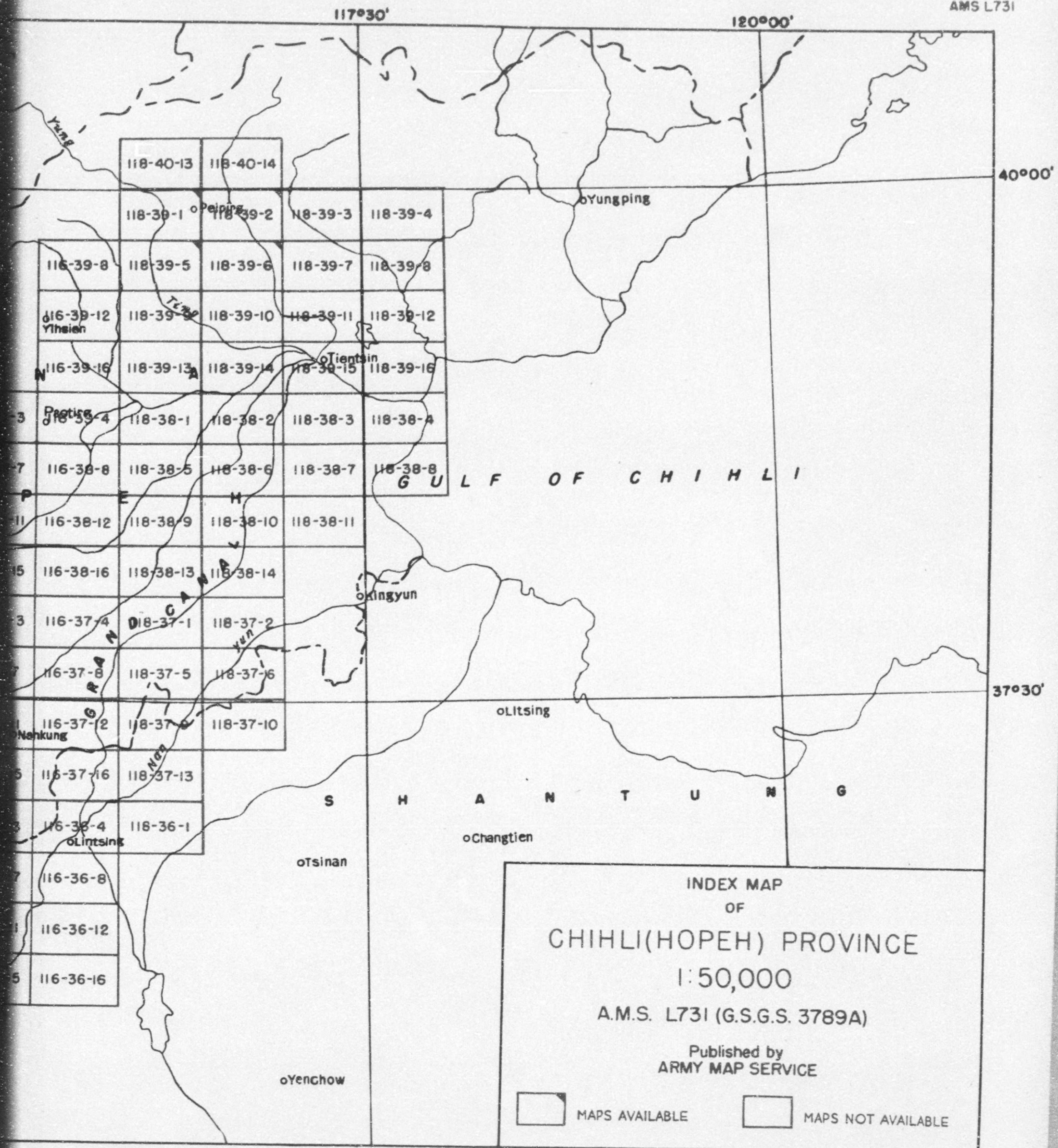

INDEX MAP
OF
CHIHLI(HOPEH) PROVINCE
1:50,000
A.M.S. L731 (G.S.G.S. 3789A)

Published by
ARMY MAP SERVICE

MAPS AVAILABLE

MAPS NOT AVAILABLE

CORRECT TO SEPTEMBER 1948, 64th ENGR BASE TOPO BN

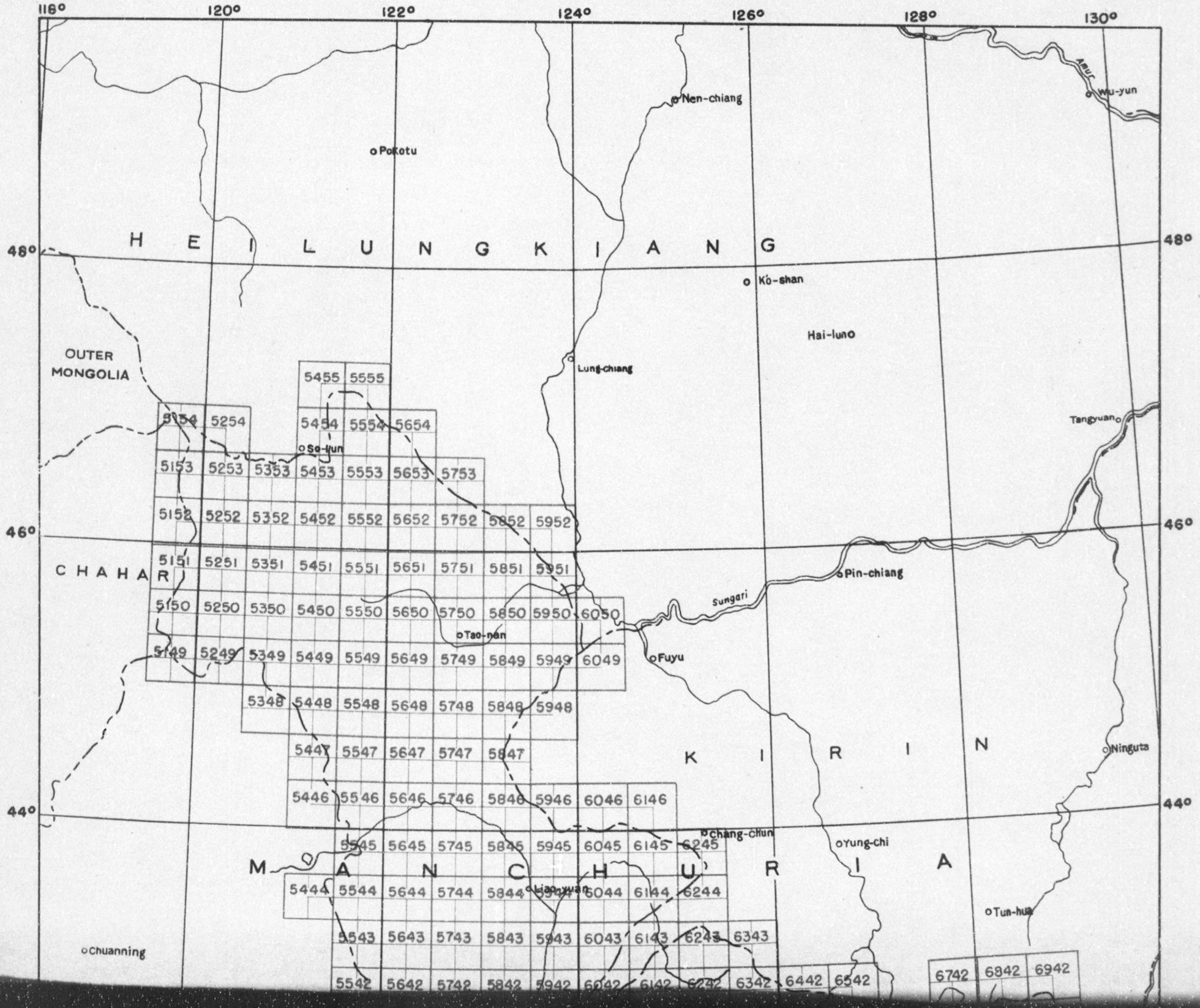
118°
120°
122°
124°
126°
128°
130°
48°
46°
44°
H E I L U N G K I A N G
o Pokotu
o Nen-chiang
Amur
o Wu-yun
o Kò-shan
Hai-luno
OUTER MONGOLIA
Lung-chiang
5455 5555
5354 5254
5454 5554 5654
o So-lun
5153 5253 5353 5453 5553 5653 5753
5152 5252 5352 5452 5552 5652 5752 5852 5952
5151 5251 5351 5451 5551 5651 5751 5851 5951
CHAHAR
5150 5250 5350 5450 5550 5650 5750 5850 5950 6050
o Tao-nan
5149 5249 5349 5449 5549 5649 5749 5849 5949 6049
o Fuyu
Sungari
o Pin-chiang
Tangyuan o
5348 5448 5548 5648 5748 5848 5948
5447 5547 5647 5747 5847
K I R I N
o Ninguta
5446 5546 5646 5746 5846 5946 6046 6146
o Chang-chun
o Yung-chi
5545 5645 5745 5845 5945 6045 6145 6245
M A N C H U R I A
5444 5544 5644 5744 5844 6044 6144 6244
o Liao-yuan
o Tun-hua
5543 5643 5743 5843 5943 6043 6143 6243 6343
o Chuanning
6742 6842 6942
5542 5642 5742 5842 5942 6042 6142 6242 6342 6442 6542

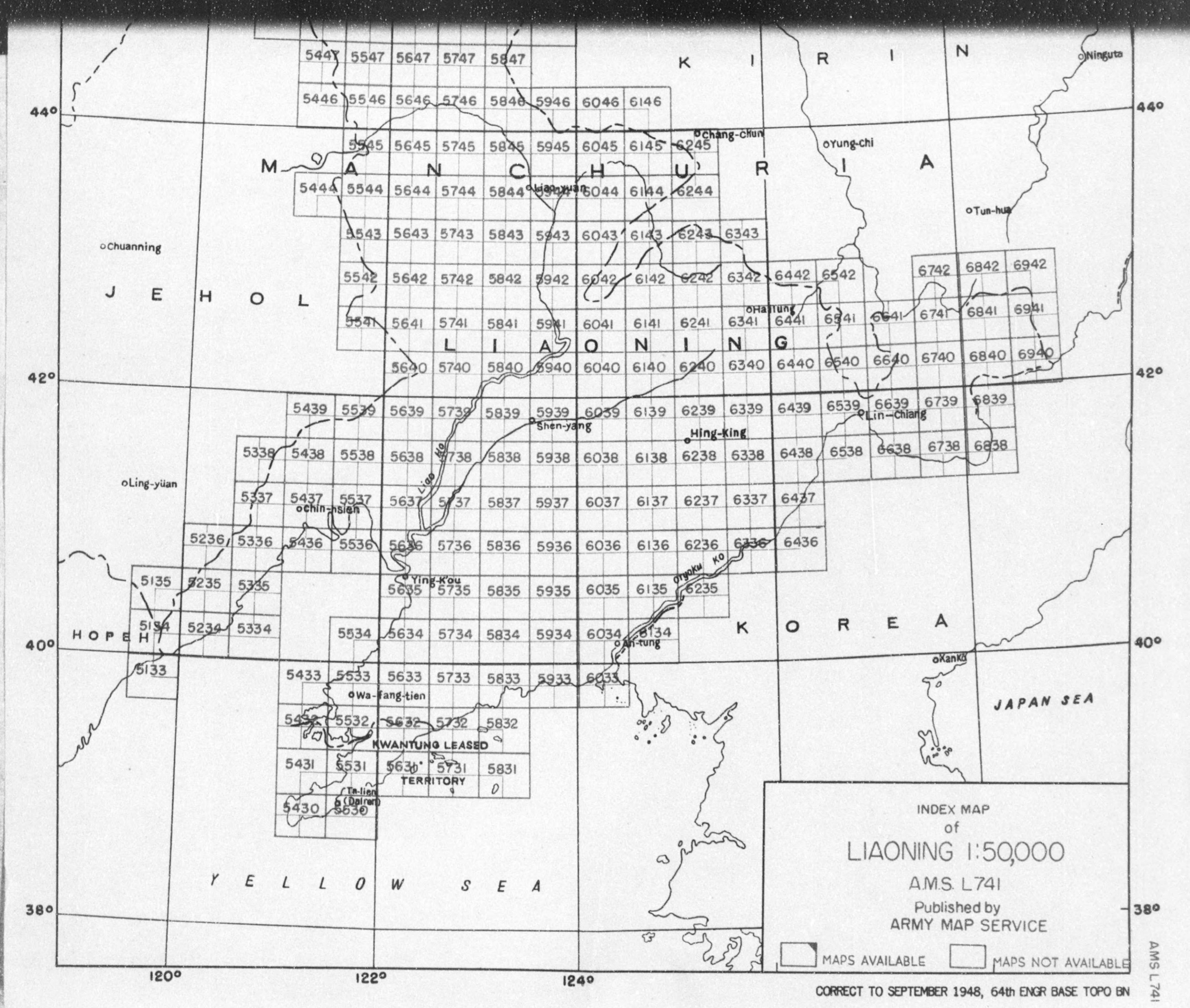

INDEX MAP
of
LIAONING 1:50,000
A.M.S. L741
Published by
ARMY MAP SERVICE

MAPS AVAILABLE MAPS NOT AVAILABLE

CORRECT TO SEPTEMBER 1948, 64th ENGR BASE TOPO BN

AMS L741

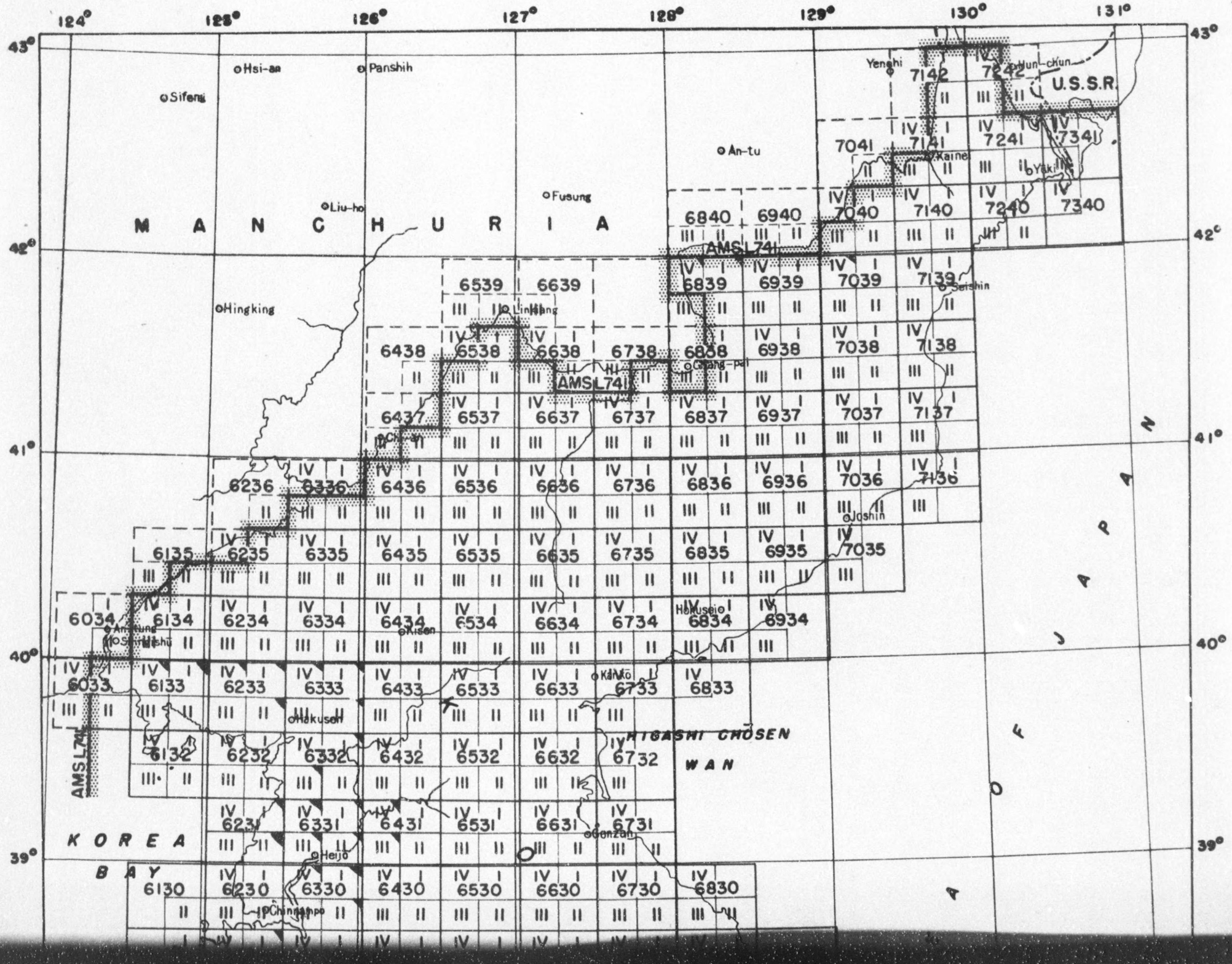
124°
125°
126°
127°
128°
129°
130°
131°
43°
42°
41°
40°
39°
Sifeng
Hsi-an
Panshih
Liu-ho
Fusung
An-tu
Yenshi
Hun-chun
U.S.S.R.
Kaine
Yuki
Seishin
Hingking
Linkiang
Chang-pai
Joshin
Hokusejo
Kisen
Kanko
Hokusan
Genzan
Heijo
Chinnampo
MANCHURIA
KOREA BAY
HIGASHI CHOSEN WAN
SEA OF JAPAN
AMSL741
7142
7242
7041
7141
7241
7341
7040
7140
7240
7340
6840
6940
6539
6639
6839
6939
7039
7139
6438
6538
6638
6738
6838
6938
7038
7138
6437
6537
6637
6737
6837
6937
7037
7137
6236
6336
6436
6536
6636
6736
6836
6936
7036
7136
6135
6235
6335
6435
6535
6635
6735
6835
6935
7035
6034
6134
6234
6334
6434
6534
6634
6734
6834
6934
6033
6133
6233
6333
6433
6533
6633
6733
6833
6132
6232
6332
6432
6532
6632
6732
6231
6331
6431
6531
6631
6731
6130
6230
6330
6430
6530
6630
6730
6830

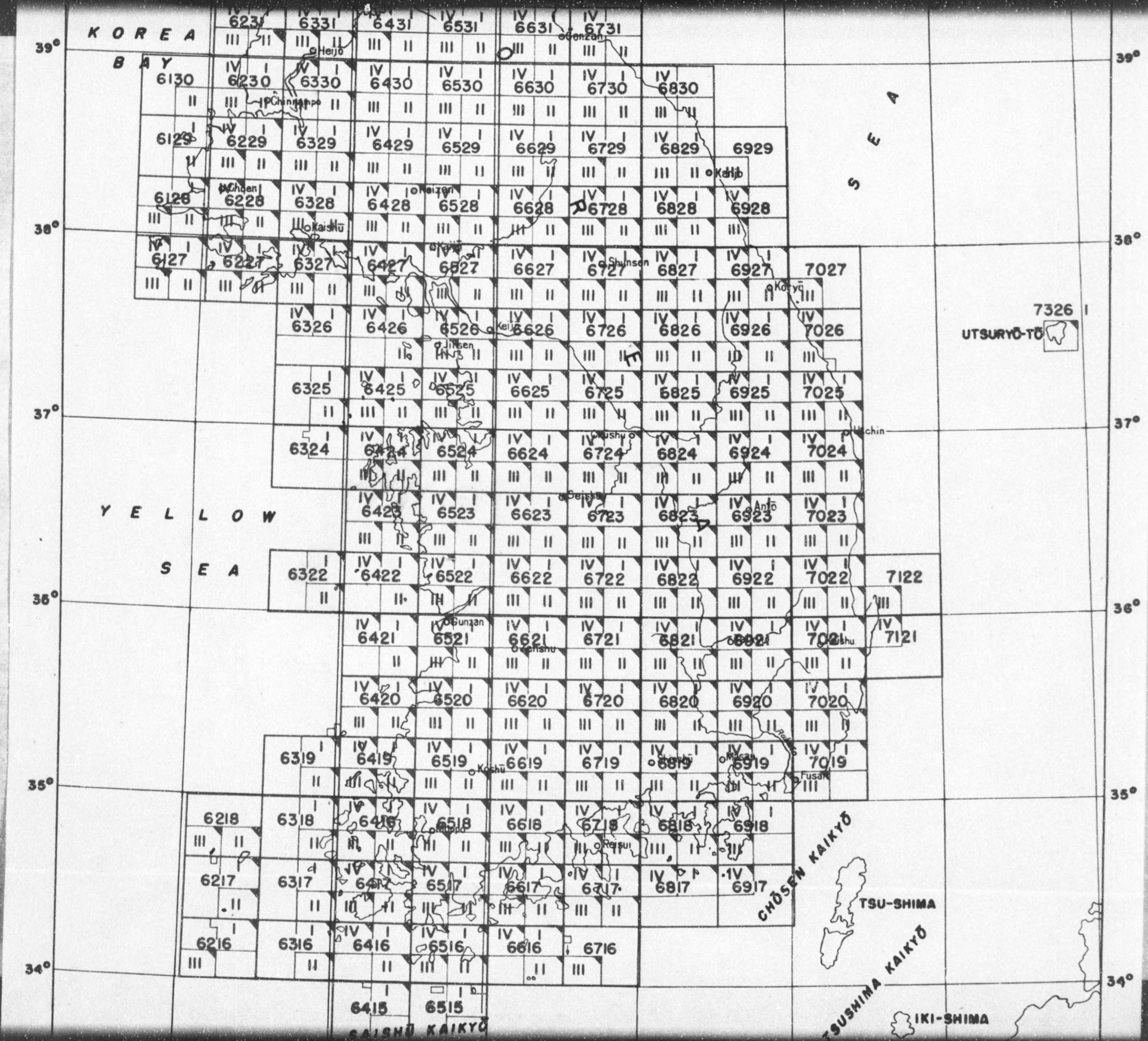
KOREA BAY
YELLOW SEA
SEA
CHŌSEN KAIKYŌ
TSUSHIMA KAIKYŌ
SAISHŪ KAIKYŌ
TSU-SHIMA
IKI-SHIMA
UTSURYŌ-TŌ
39°
38°
37°
36°
35°
34°
Heijō
Genzan
Chinnampo
Kaijō
Kaishū
Reizan
Shunsen
Keijō
Jinsen
Kōryō
Utchin
Chūshū
Seishū
Antō
Gunzan
Zenshū
Kōshū
Shinshū
Masan
Fusan
Reisui
Mokpo
6231 6331 6431 6531 6631 6731
6130 6230 6330 6430 6530 6630 6730 6830
6129 6229 6329 6429 6529 6629 6729 6829 6929
6128 6228 6328 6428 6528 6628 6728 6828 6928
6127 6227 6327 6427 6527 6627 6727 6827 6927 7027
6326 6426 6526 6626 6726 6826 6926 7026
7326
6325 6425 6525 6625 6725 6825 6925 7025
6324 6424 6524 6624 6724 6824 6924 7024
6423 6523 6623 6723 6823 6923 7023
6322 6422 6522 6622 6722 6822 6922 7022 7122
6421 6521 6621 6721 6821 6921 7021 7121
6420 6520 6620 6720 6820 6920 7020
6319 6419 6519 6619 6719 6819 6919 7019
6218 6318 6418 6518 6618 6718 6818 6918
6217 6317 6417 6517 6617 6717 6817 6917
6216 6316 6416 6516 6616 6716
6415 6515

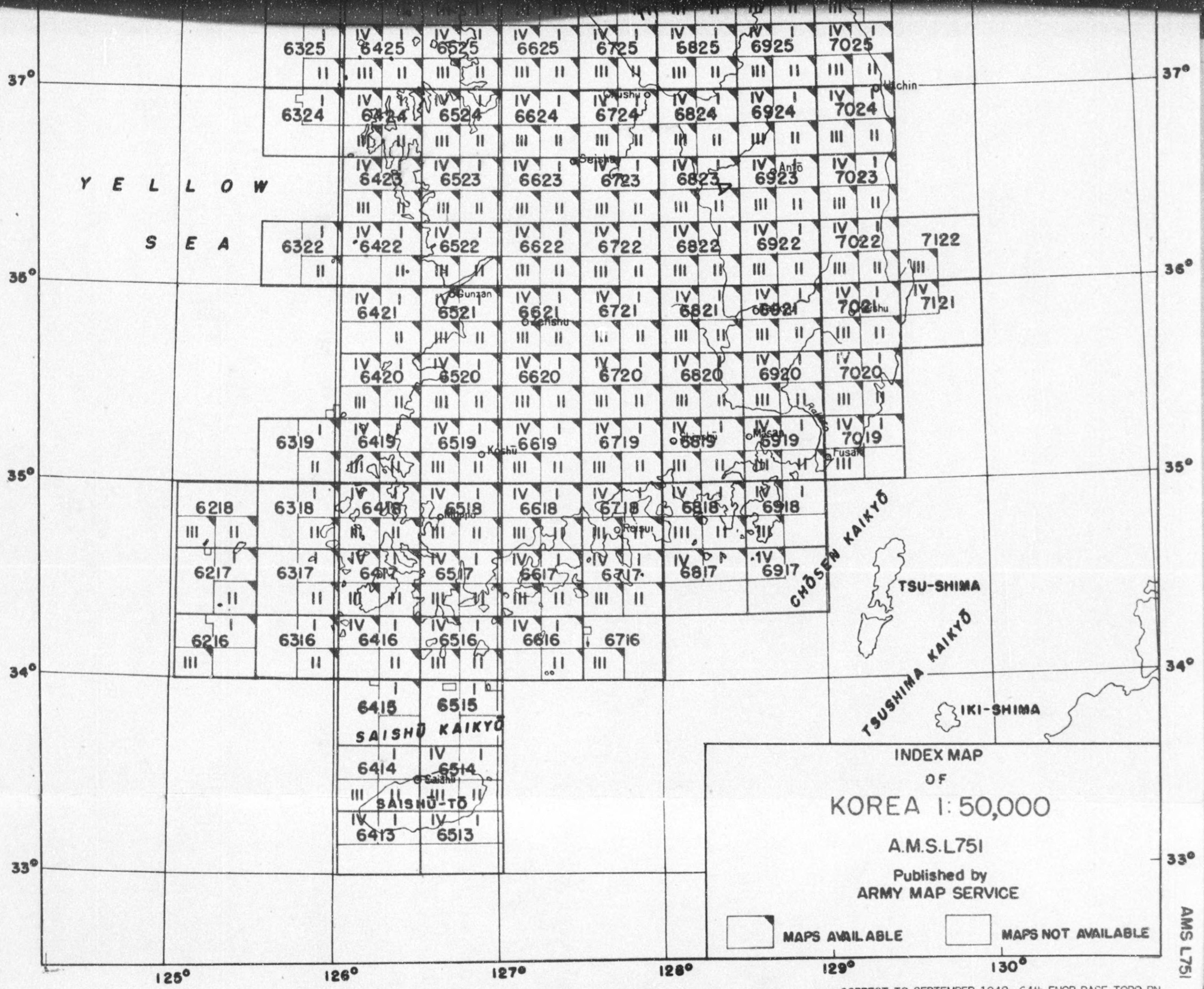

INDEX MAP
OF
KOREA 1:50,000
A.M.S.L751
Published by
ARMY MAP SERVICE

MAPS AVAILABLE MAPS NOT AVAILABLE

CORRECT TO SEPTEMBER 1948, 64th ENGR BASE TOPO BN

AMS L751

142°
143°
144°
145°
50°
49°
Nampio
R Nampi
Reka Tom
R Agnevo
O Longari
Reka Langeri
S A K H A L I N
O Pilvo
S E A
O F
O K H O T S K
G U L F
O F
T A R T A R Y
1 AMBETSU
2 AUMI-YAMA
3 KUROKAMI-YAMA
4 HOROMI-TOGE
5 KOKE-MOMO YAMA
6 OKIMI-YAMA
7 RAKUDA YAMA
8 NARUMI
Narumi
9 NARUMI, EAST
10 KITA-SOYA
Kitasoya
6696 II
6696 III
13 TOI-KAWA
6796 III
6796 II
6896 III
6896 II
Atsunai
18 TSURAI-KORONAI-GAWA
19 NISHI-SAKUTAN
6595 I
6695 IV
22 DARI
Dari
23 KOREA-KO
6795 I
6895 IV
6895 I
27 ANAWA-MISAKI
28 KITA-NAYOSHI
Nayoshi
6595 II
6695 III
31 SA-KAWA
32 POROTO
33 TARAKA-KO
34 APIKUTAMA
6895 II
36 MURETO-MARI-MISAKI
Modomari
37 TORO
Chie
38 YUNOKAWA ONSEN
39 UESHIBA YAMA
40 KAMI-SHIKUKA
41 SHIKUKA
Sachi
42 TARAKA, WEST
43 TARAKA, EAST
44 YAMUKE-BANA
45 YAMUKENAI
46 YAMU-KENAI, EAST
Karakai-(Yamukenai)
47 ESUTORU
Esutoru
Tainei
48 KAMIKOKU-TOGE
49 SHINNAI-TOGE
50 NAIRO
51 CHIRIE
52 USHIRO
53 KAMI-ESUTORU
Tennai
54 FUREI
55 NIITOI YAMA
56 TOMARI-KISHI
Niitoi
57 HOKKE YAMA
58 NOSUKI-MISAKI
59 ISARA-YAMA
60 KAMABUSE YAMA
61 NISHI-SHIRITORI YAMA
62 HAPPY-AKKAN-GEAYA
63 HIGASHI SAKUTAN
Higashi-sakutan
64 YOMAN-MISAKI
Yoman-misaki

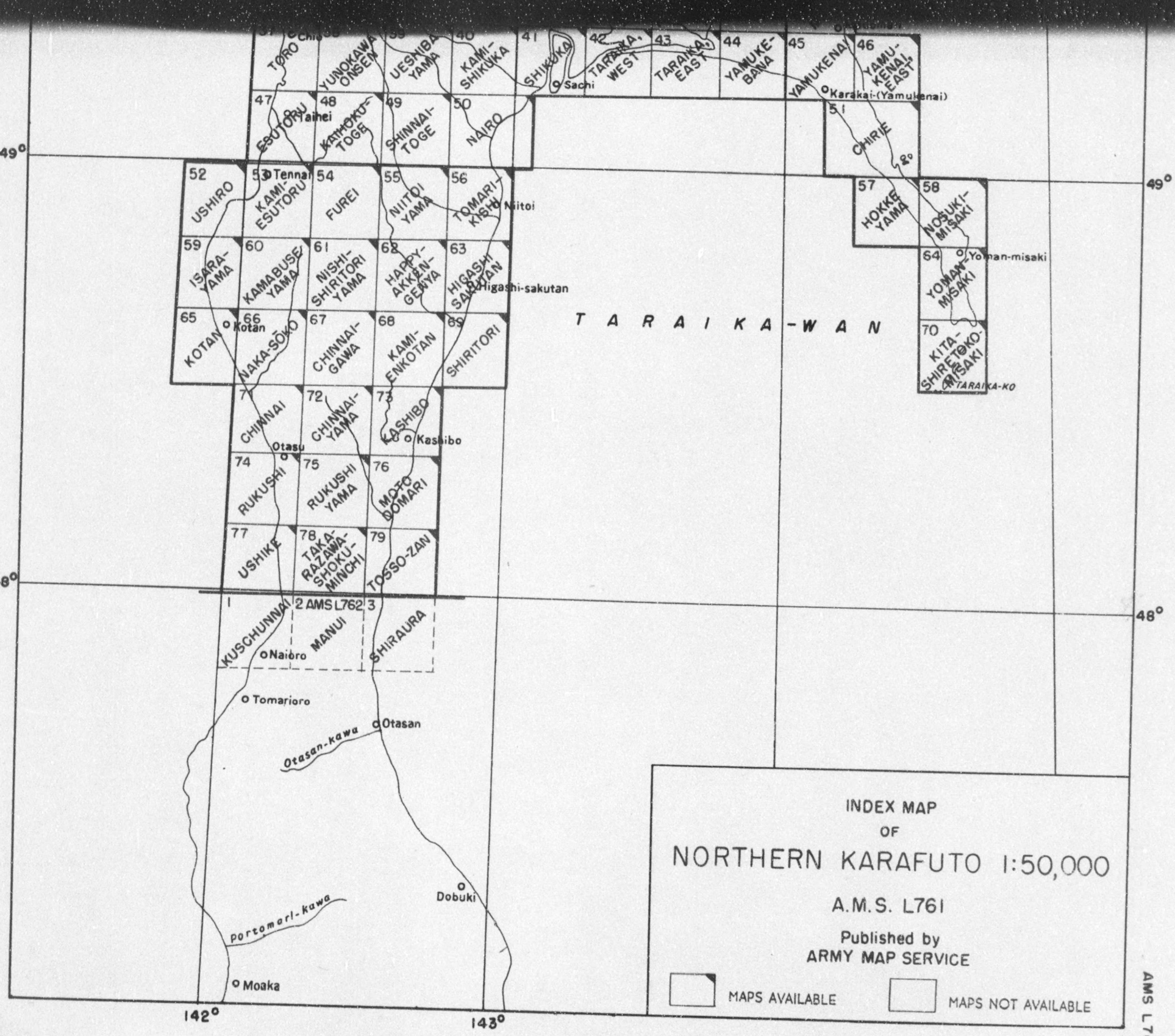

INDEX MAP
OF
NORTHERN KARAFUTO 1:50,000

A.M.S. L761

Published by
ARMY MAP SERVICE

MAPS AVAILABLE

MAPS NOT AVAILABLE

CORRECT TO SEPTEMBER 1948, 64th ENGR BASE TOPO BN

AMS L761

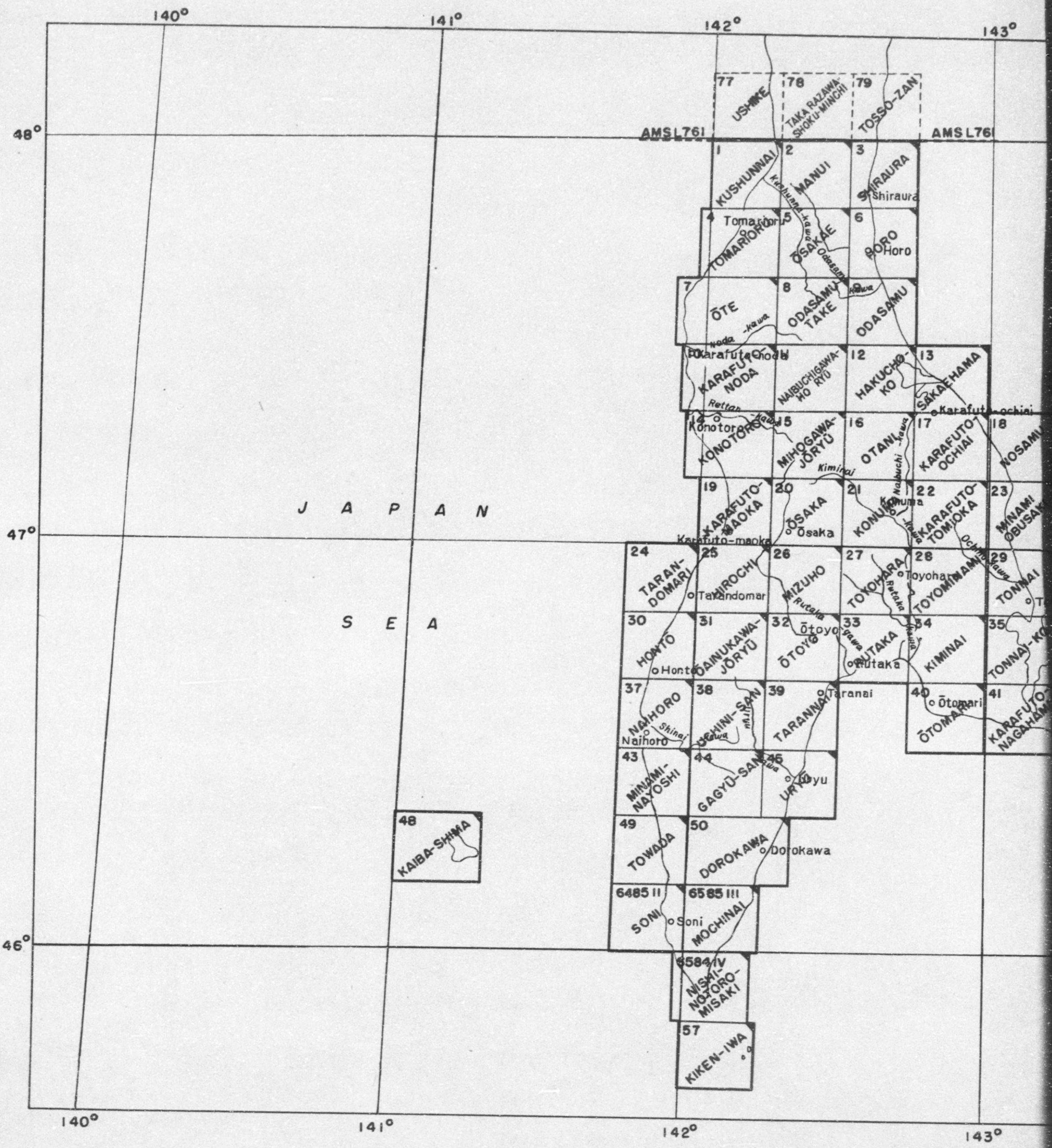
140°
141°
142°
143°
48°
47°
46°
AMS L761
AMS L761
J A P A N
S E A
77
USHIKE
78
TAKA RAZAWA-SHOKU-MINCHI
79
TOSSO-ZAN
1
KUSHUNNAI
2
MANUI
3
SHIRAURA
Shiraura
4
Tomarioro
TOMARIORO
5
ŌSAKAE
Odaegawa
6
HORO
Horo
7
ŌTE
8
ODASAMU TAKE
ODASAMU
Karafuto-Noda
KARAFUTO-NODA
NAIBUCHIGAWA-HO RYŪ
12
HAKUCHŌ-KO
13
SAKAEHAMA
Karafuto-ochiai
14
Konotoro
KONOTORO
15
MIHOGAWA-JŌRYŪ
16
OTANI
17
KARAFUTO-OCHIAI
18
NOSAMU
19
KARAFUTO-MAOKA
Karafuto-maoka
20
ŌSAKA
Ōsaka
21
KONUMA
22
KARAFUTO-TOMIOKA
23
MINAMI-ŌBUSAKI
24
TARAN-DOMARI
25
HIROCHI
Takandomar
26
MIZUHO
27
TOYOHARA
Toyohara
28
TOYOMINAMI
29
TONNAI
30
HONTŌ
Honto
31
OAINUKAWA-JŌRYŪ
32
ŌTOYO
Ōtoyo
33
RUTAKA
Rutaka
34
KIMINAI
35
TONNAI-KO
37
NAIHORO
Naihoro
38
SHINI-SAN
39
TARANNAI
Taranai
40
ŌTOMARI
Ōtomari
41
KARAFUTO-NAGAHAMA
43
MINAMI-NAYOSHI
44
GAGYŪ-SAN
46
URYŪ
Uryu
48
KAIBA-SHIMA
49
TOWADA
50
DOROKAWA
Dorokawa
6485 II
SONI
Soni
6585 III
MOCHINAI
6584 IV
NISHI-NOTORO-MISAKI
57
KIKEN-IWA

AMS L762

143° 144° 145° 48° 47° 46°

AMS L761

O K H O T S K

S E A

78 TAKARAZAWA-SHOKU-MINCHI
79 TOSSO-ZAN
USHIKE
2 MANUI
3 SHIRAURA
Shiraura
5 ŌSAKAE
6 HORO
Horo
8 ODASAMU TAKE
ODASAMU
12 HAKUCHŌ-KO
13 SAKAEHAMA
Karafuto-chiai
15 MIHOGAWA-JŌRYŪ
16 OTANI
17 KARAFUTO-CHIAI
18 NOSAMU
Kimikai
20 ŌSAKA
Ōsaka
21 KONUMA
Konuma
22 KARAFUTO-TOMIOKA
23 MINAMI ŌBUSAKI
26 MIZUHO
27 TOYOHARA
Toyohara
28 TOYOMINAMI
29 TONNAI
Tonnai
32 ŌTOYO
Ōtoyo
33 RUTAKA
Rutaka
34 KIMINAI
35 TONNAI-KO
36 AIRO
39 TARANNAI
Taranai
40 ŌTOMARI
Ōtomari
41 KARAFUTO-NAGAHAMA
42 TOBUCHI
Tobuchi
45 URYŪ
Uryu
46 YAMAN
Yaman
47 MINABETSU
51 SATTŌ
52 CHICHNE
Chichine
55 SHIRETOKO-MISAKI
Dorokawa

INDEX MAP
OF
SOUTHERN KARAFUTO 1:50,000
A. M. S. L762

Published by
ARMY MAP SERVICE

MAPS AVAILABLE MAPS NOT AVAILABLE

CORRECT TO SEPTEMBER 1948, 64th ENGR BASE TOPO BN

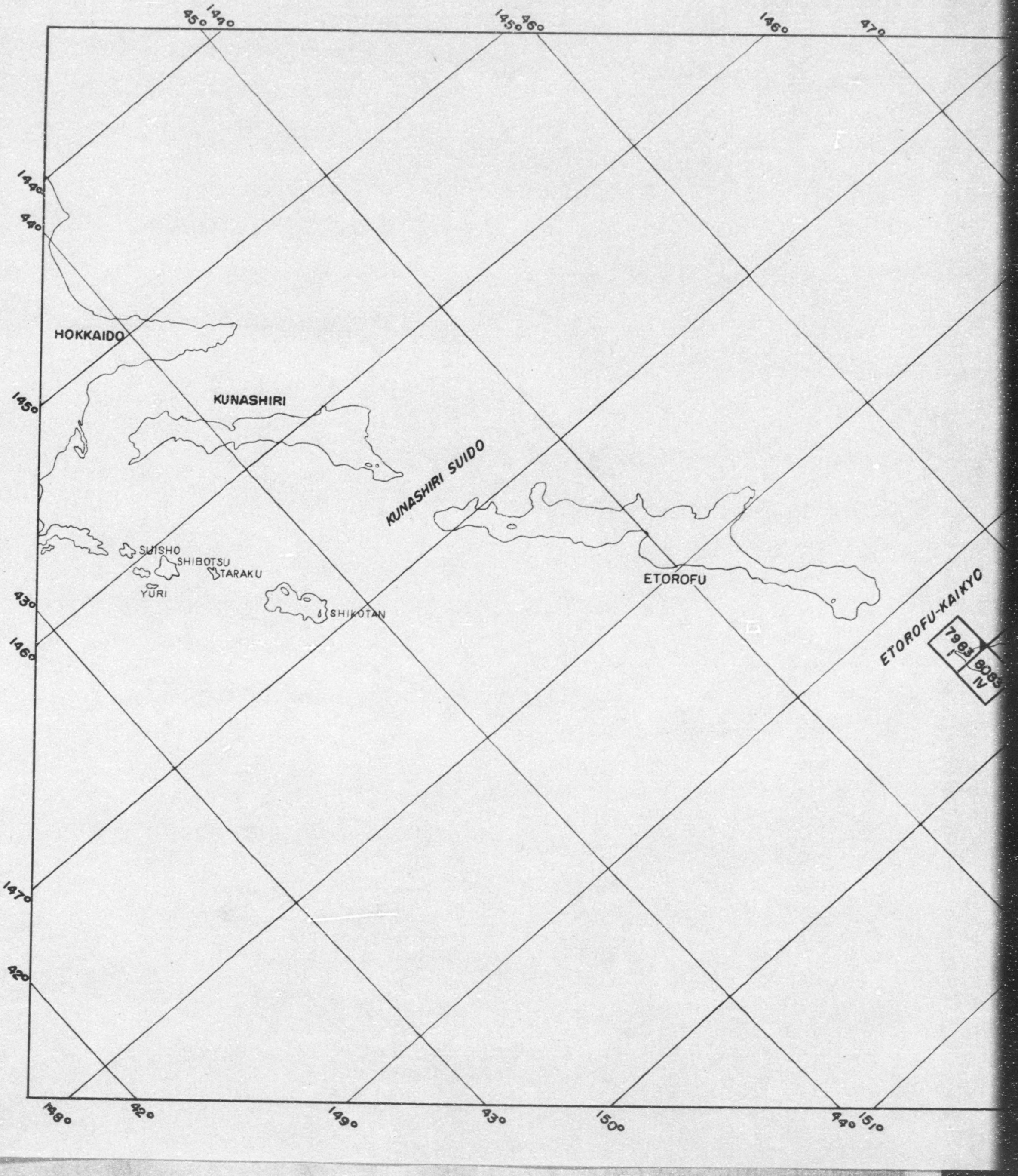
145°
1440
45°
1440
1450
46°
146°
47°
144°
440
HOKKAIDO
145°
KUNASHIRI
KUNASHIRI SUIDO
SUISHO
SHIBOTSU
TARAKU
YURI
SHIKOTAN
ETOROFU
430
146°
147°
ETOROFU-KAIKYO
7963
I
8063
IV
420
M80
42°
149°
43°
150°
44°
151°

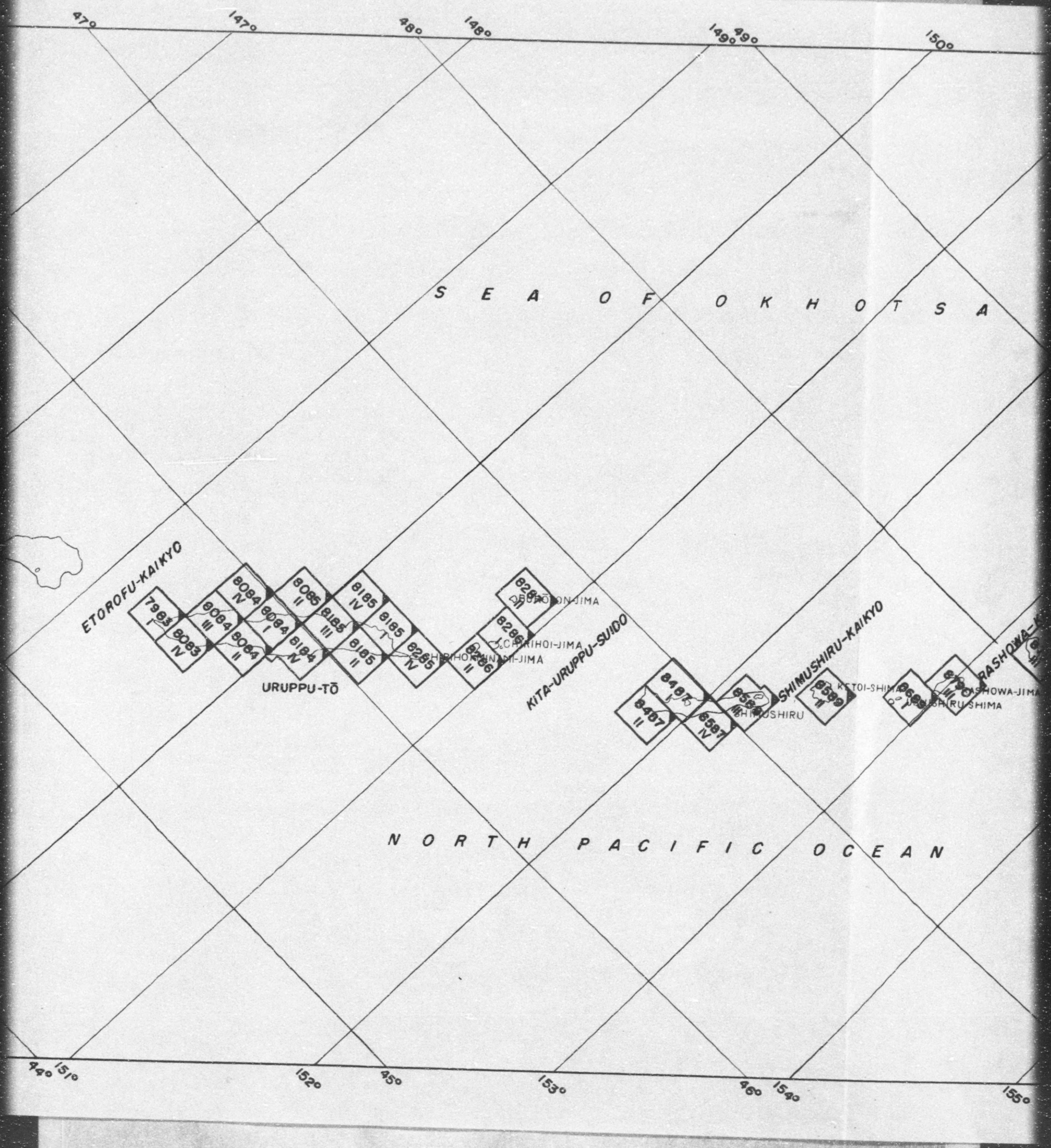
147°
148°
149°
150°
SEA OF OKHOTSA
ETOROFU-KAIKYO
URUPPU-TŌ
KITA-URUPPU-SUIDO
SHIMUSHIRU-KAIKYO
NORTH PACIFIC OCEAN
140°
151°
152°
45°
153°
46°
154°
155°

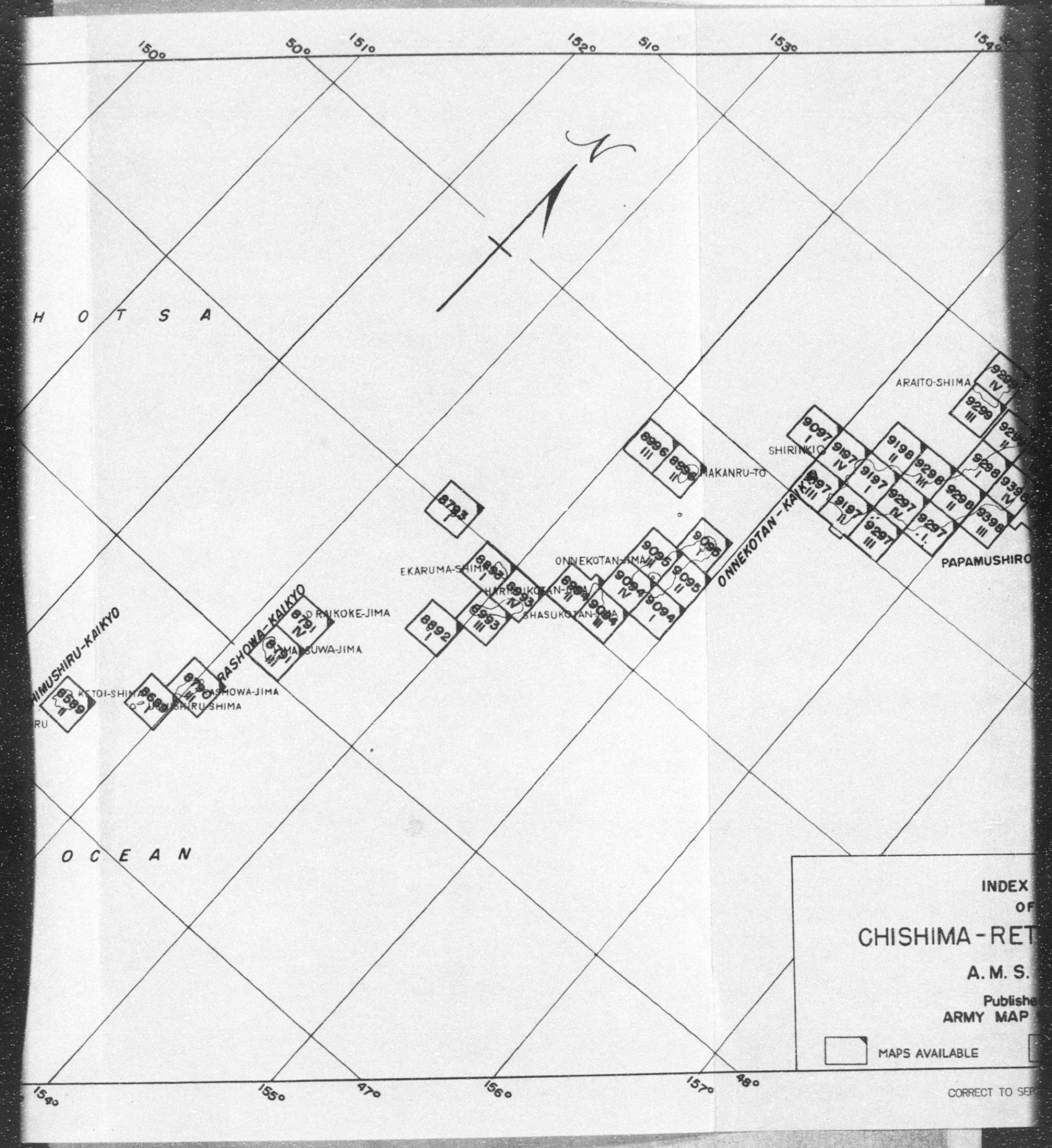
150°
50°
151°
152°
51°
153°
154°
H O T S A
O C E A N
ARAITO-SHIMA
SHIRINKIO
MAKANRU-TO
ONNEKOTAN-KAIKYO
ONNEKOTAN-SHIMA
EKARUMA-SHIMA
HARIMKOTAN-JIMA
SHASUKOTAN-JIMA
PAPAMUSHIRO
RAIKOKE-JIMA
SUWA-JIMA
ASHOWA-JIMA
KETOI-SHIMA
155°
47°
156°
157°
48°
INDEX
OF
CHISHIMA-RET
A. M. S.
Publishe
ARMY MAP
MAPS AVAILABLE
CORRECT TO SEP

AMS L763

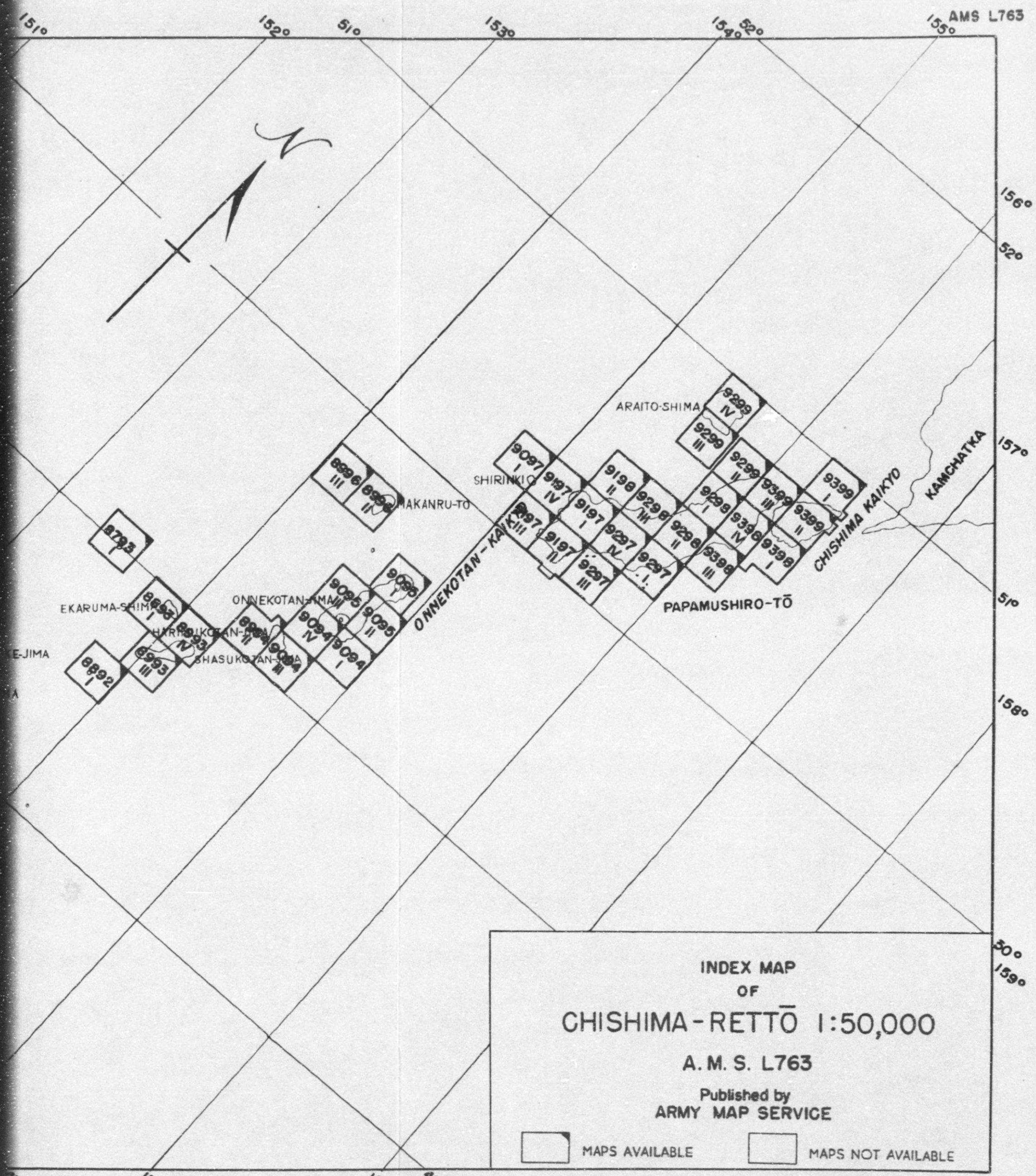

INDEX MAP
OF
CHISHIMA-RETTŌ 1:50,000

A. M. S. L763

Published by
ARMY MAP SERVICE

MAPS AVAILABLE

MAPS NOT AVAILABLE

CORRECT TO SEPTEMBER 1948, 64th ENGR BASE TOPO BN

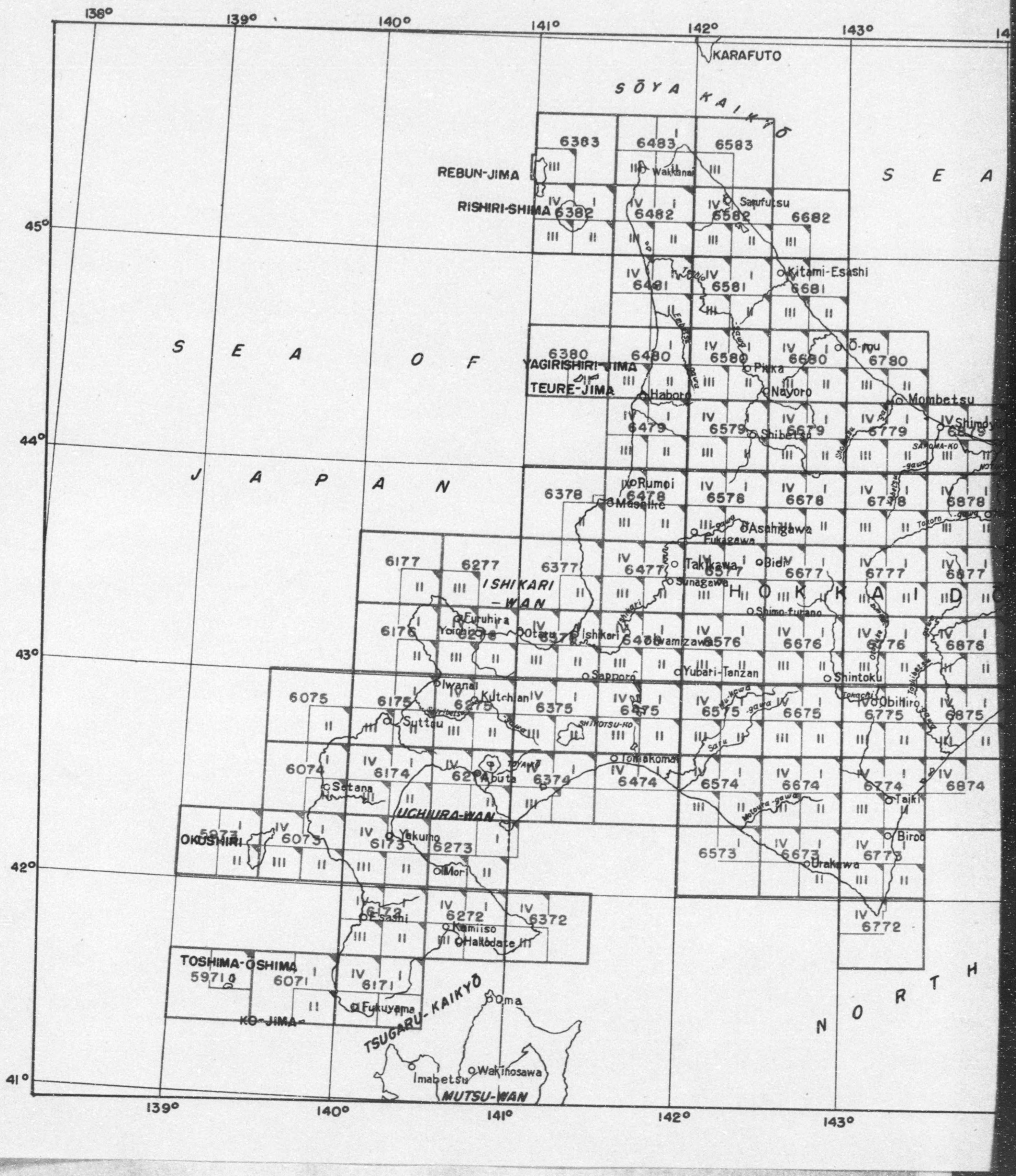
138°
139°
140°
141°
142°
143°
45°
44°
43°
42°
41°
KARAFUTO
SŌYA
KAIKYŌ
SEA
OF
JAPAN
SEA
REBUN-JIMA
RISHIRI-SHIMA
YAGIRISHIRI-JIMA
TEURE-JIMA
ISHIKARI
-WAN
UCHIURA-WAN
OKUSHIRI
TOSHIMA-OSHIMA
KO-JIMA
TSUGARU-KAIKYŌ
MUTSU-WAN
HOKKAIDO
NORTH
6383
6483
6583
6382
6482
6582
6682
6481
6581
6681
6380
6480
6580
6680
6780
6479
6579
6679
6779
6878
6378
6478
6578
6678
6778
6877
6177
6277
6377
6477
6577
6677
6777
6176
6276
6376
6476
6576
6676
6776
6876
6075
6175
6275
6375
6475
6575
6675
6775
6875
6074
6174
6274
6374
6474
6574
6674
6774
6874
5973
6073
6173
6273
6573
6673
6773
6072
6272
6372
6772
59710
6071
6171
Wakkanai
Sapufutsu
Kitami-Esashi
O-ppu
Pikka
Nayoro
Mombetsu
Rumoi
Masuike
Asahigawa
Fukagawa
Takikawa
Bibi
Sunagawa
Shimo-furano
Furuhira
Yoichi
Otaru
Ishikari
Iwamizawa
Sapporo
Yubari-Tanzan
Shintoku
Iwanai
Kutchan
Suttsu
Obihiro
Tomakomai
Abuta
Setana
Taiki
Yakumo
Biroo
Mori
Urakawa
Esashi
Kamiiso
Hakodate
Fukuyama
Oma
Imabetsu
Wakinosawa

AMS L764

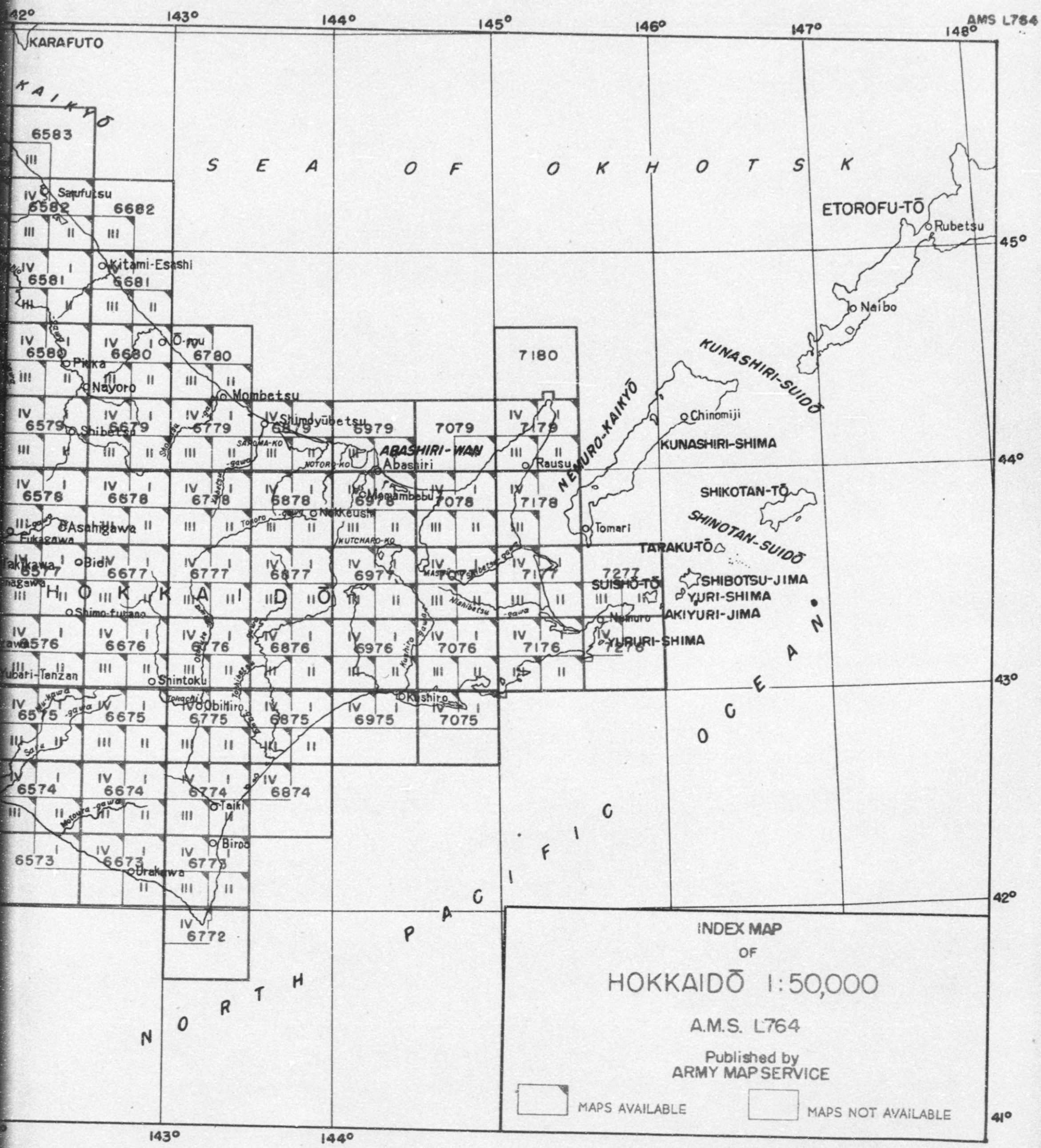

CORRECT TO SEPTEMBER 1948, 64th ENGR BASE TOPO BN

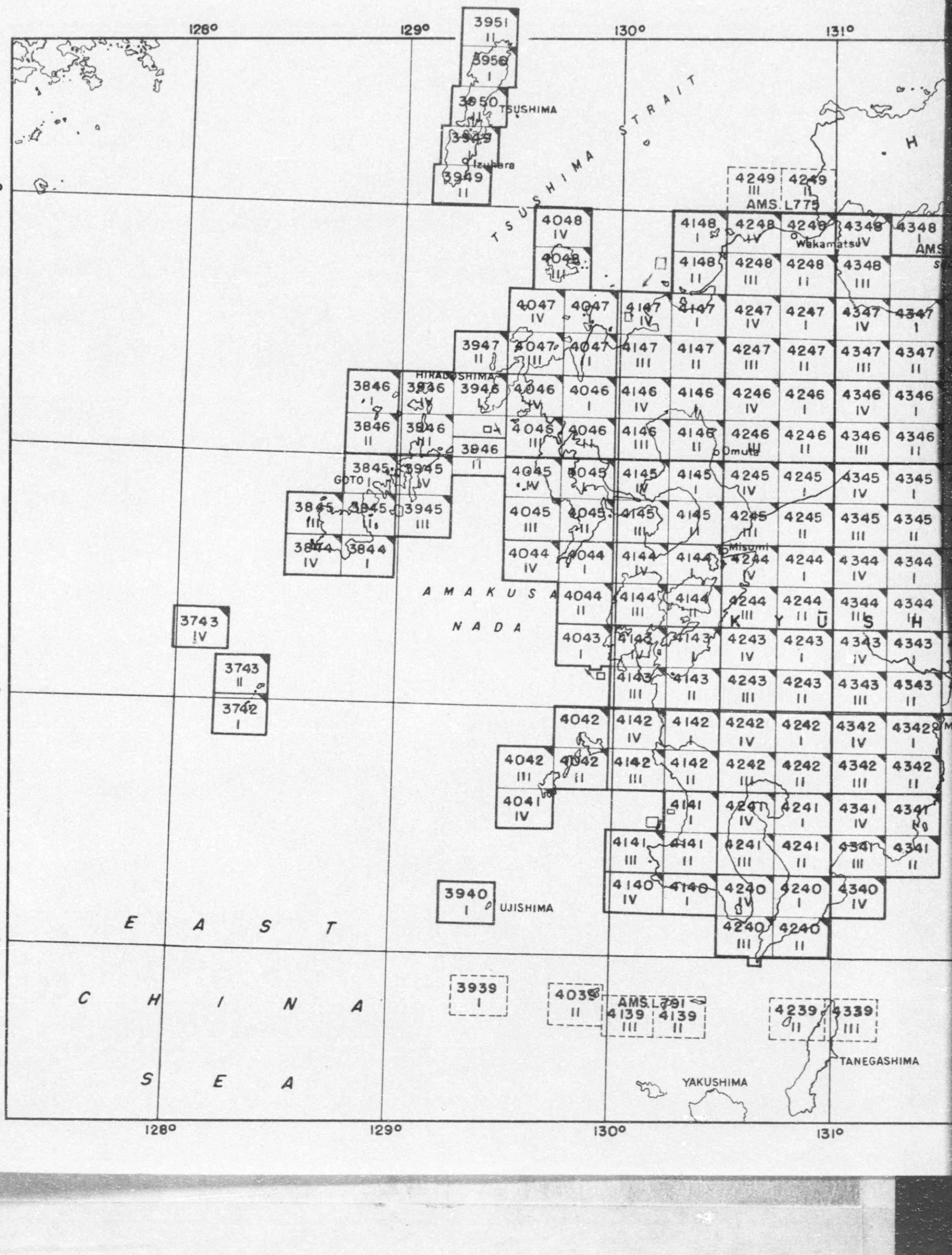
128°
129°
130°
131°
34°
33°
32°
31°
TSUSHIMA
Izuhara
HIRADOSHIMA
GOTO I
Omuta
Misumi
Wakamatsu
AMS. L775
AMAKUSA
NADA
EAST
CHINA
SEA
UJISHIMA
YAKUSHIMA
TANEGASHIMA
STRAIT
3951 II
3950 I
3949 II
4048 IV
4048 III
4047 IV
4047 III
4047 IV
4047 I
3947 II
4147 IV
4147 III
4147 I
4147 II
3946 IV
3946 III
3946 II
4046 IV
4046 III
4046 I
4146 IV
4146 III
4146 II
3945 IV
3945 III
4045 IV
4045 III
4045 II
4145 IV
4145 III
4145 II
3944 IV
3944 I
4044 IV
4044 I
4044 II
4144 IV
4144 III
4144 II
3743 IV
3743 II
3742 I
4043 I
4143 IV
4143 III
4143 II
4042 IV
4042 III
4042 II
4142 IV
4142 III
4142 II
4041 IV
4141 I
4141 III
4141 II
4140 IV
4140 I
3940 I
3939 I
4039 II
4249 III
4249 II
4148 I
4248 IV
4248 III
4248 II
4348 IV
4348 III
4348 I
4247 IV
4247 III
4247 II
4347 IV
4347 III
4347 II
4347 I
4246 IV
4246 III
4246 II
4346 IV
4346 III
4346 II
4346 I
4245 IV
4245 III
4245 II
4345 IV
4345 III
4345 II
4345 I
4244 IV
4244 III
4244 II
4344 IV
4344 III
4344 II
4344 I
4243 IV
4243 III
4243 II
4343 IV
4343 III
4343 II
4343 I
4242 IV
4242 III
4242 II
4342 IV
4342 III
4342 II
4342 I
4241 IV
4241 III
4241 II
4341 IV
4341 III
4341 II
4240 IV
4240 III
4240 II
4340 IV
4239 II
4339 III
AMS. L791
4139 III
4139 II
K Y U S H U

AMS L772

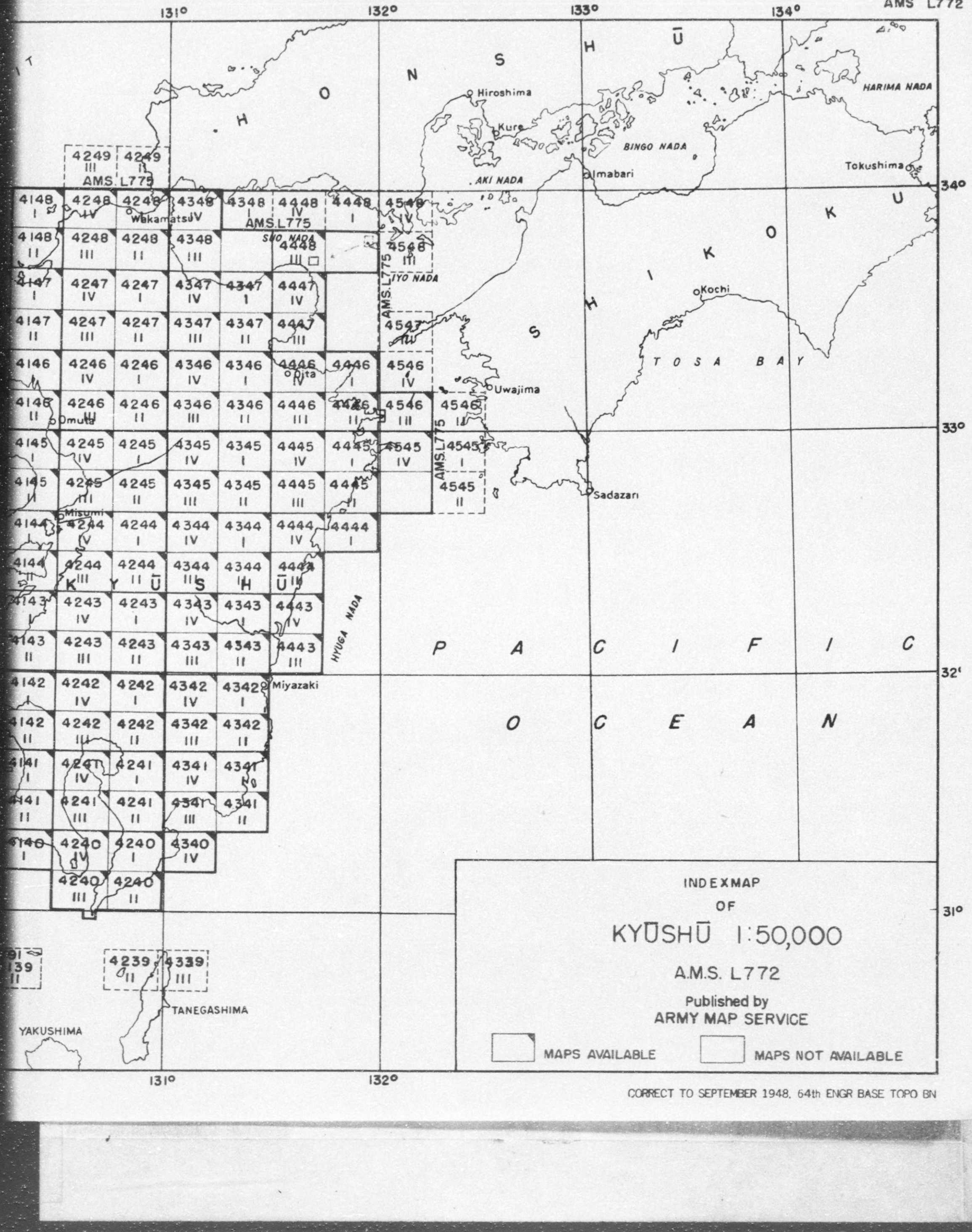

INDEX MAP
OF
KYŪSHŪ 1:50,000
A.M.S. L772

Published by
ARMY MAP SERVICE

MAPS AVAILABLE

MAPS NOT AVAILABLE

CORRECT TO SEPTEMBER 1948. 64th ENGR BASE TOPO BN

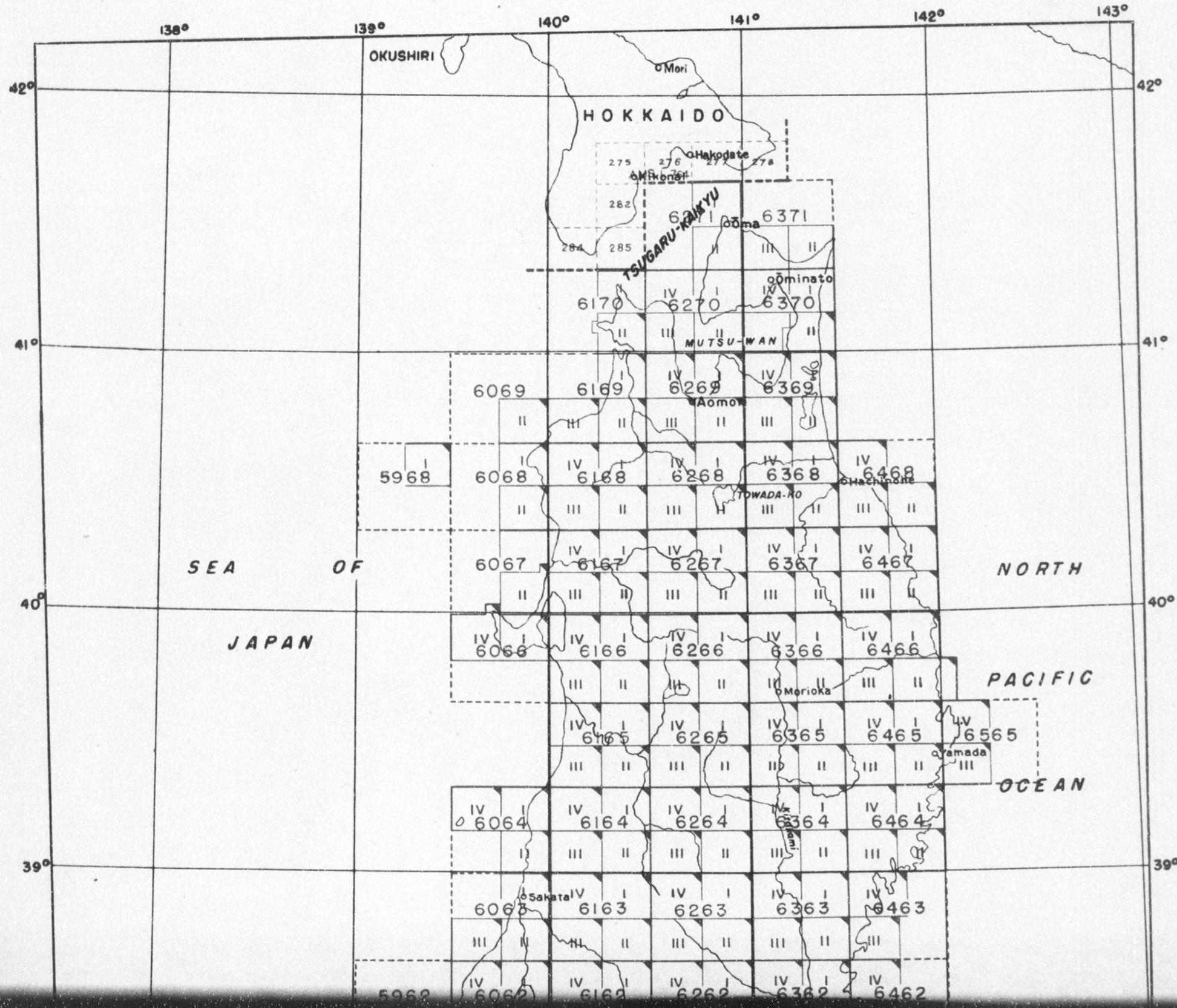
138°
139°
140°
141°
142°
143°
42°
41°
40°
39°
OKUSHIRI
Mori
HOKKAIDO
Hakodate
Mikonari
TSUGARU-KAIKYU
Ōma
Ōminato
MUTSU-WAN
Aomori
TOWADA-KO
Hachinohe
SEA OF JAPAN
NORTH PACIFIC OCEAN
Morioka
Yamada
Sakata
Akita
275
276
277
278
282
284
285
5968
6069
6169
6269
6369
6068
6168
6268
6368
6468
6067
6167
6267
6367
6467
6066
6166
6266
6366
6466
6165
6265
6365
6465
6565
6064
6164
6264
6364
6464
6063
6163
6263
6363
6463
6062
6162
6262
6362
6462
6170
6270
6370
6271
6371

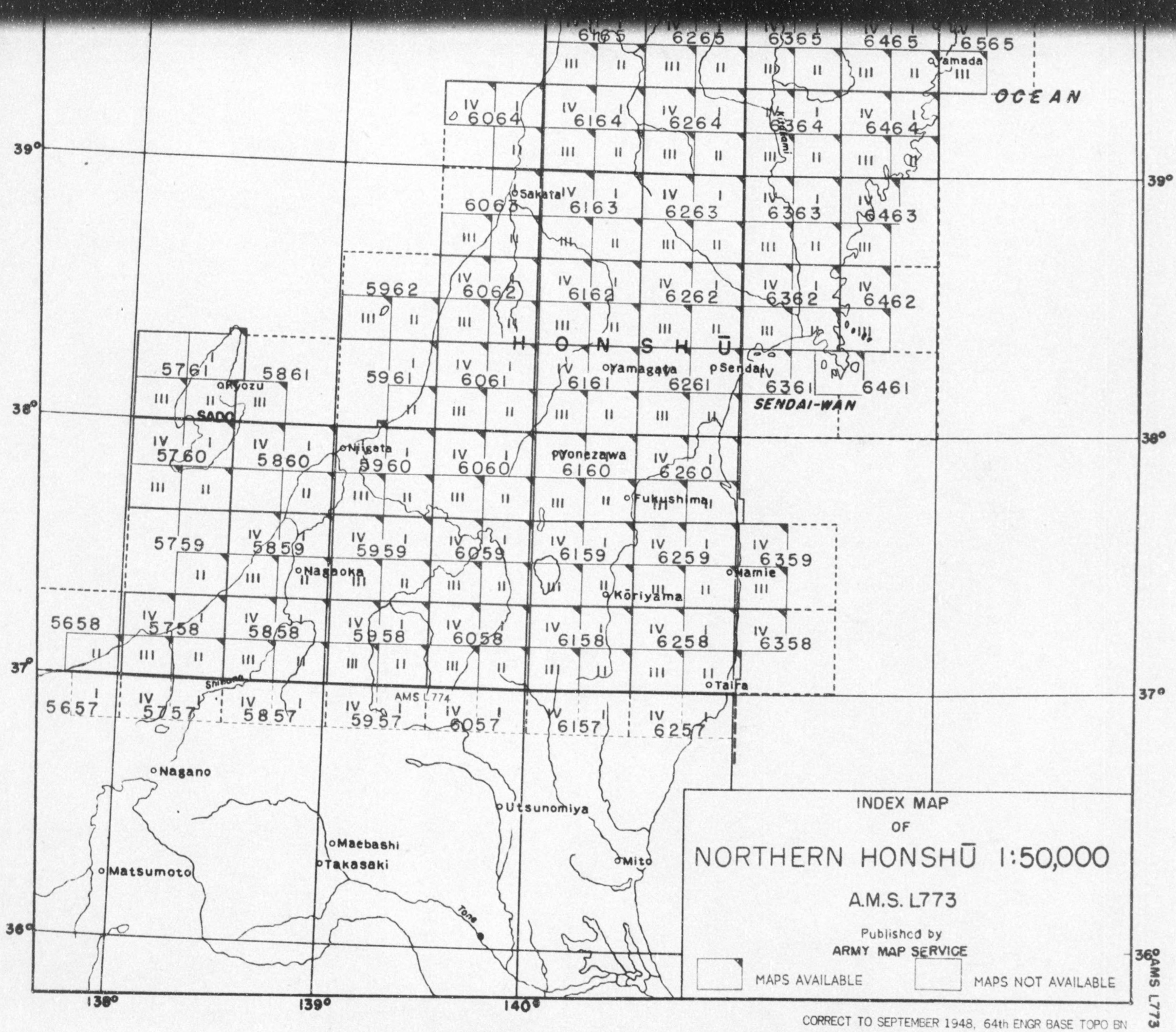

INDEX MAP
OF
NORTHERN HONSHŪ 1:50,000
A.M.S. L773

Published by
ARMY MAP SERVICE

MAPS AVAILABLE MAPS NOT AVAILABLE

CORRECT TO SEPTEMBER 1948, 64th ENGR BASE TOPO BN

AMS L773

AMS 773

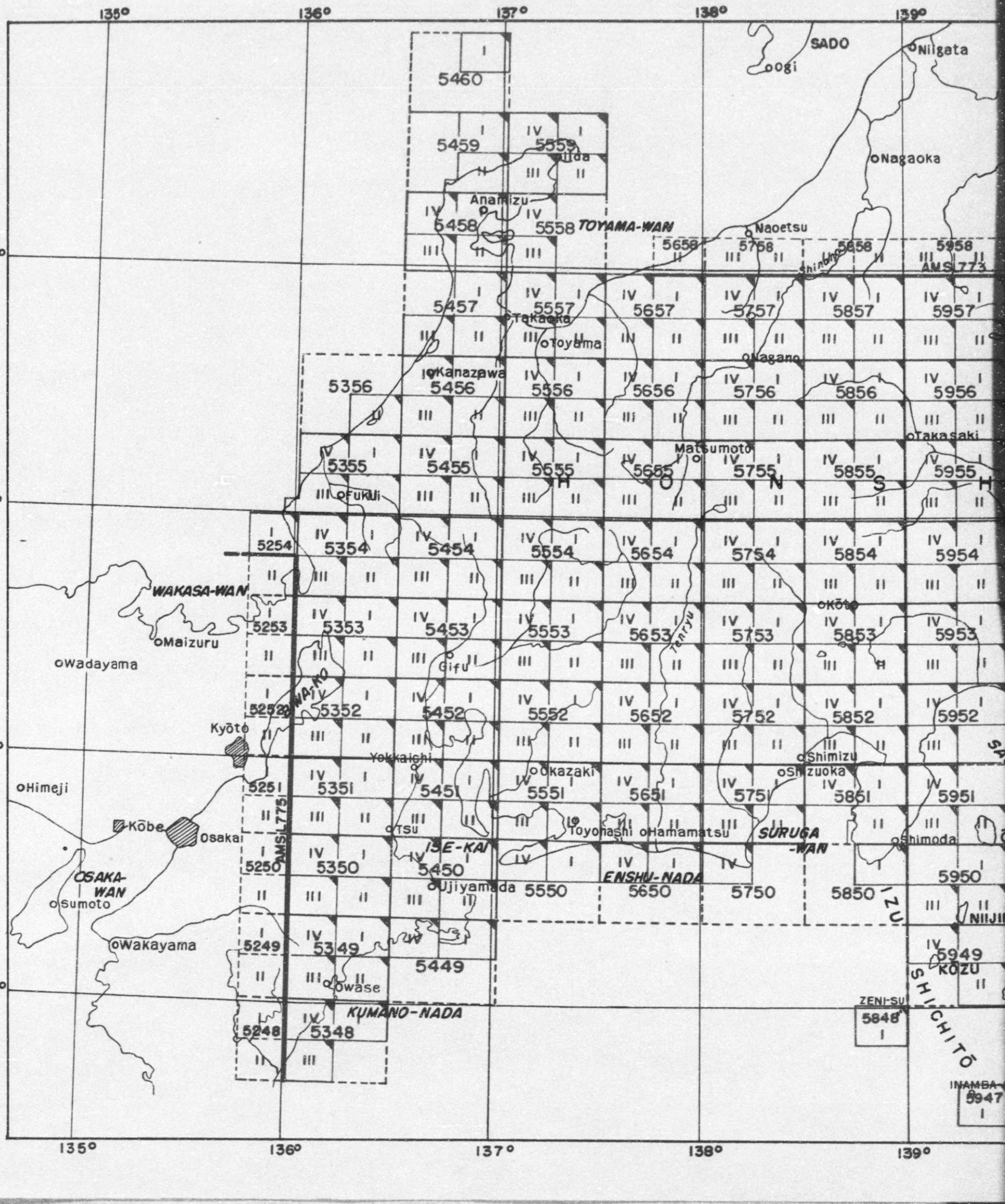
135°
136°
137°
138°
139°
37°
36°
35°
34°
SADO
Niigata
Ogi
Nagaoka
Naoetsu
Anamizu
TOYAMA-WAN
Takaoka
Toyama
Kanazawa
Nagano
Takasaki
Matsumoto
Fukui
WAKASA-WAN
Maizuru
Wadayama
Gifu
Kyōto
Yokkaichi
Ōkazaki
Shimizu
Shizuoka
Himeji
Kōbe
Osaka
TSU
Toyohashi
Hamamatsu
Shimoda
ISE-KAI
ENSHU-NADA
SURUGA-WAN
OSAKA-WAN
Sumoto
Wakayama
Ujiyamada
Owase
KUMANO-NADA
Ōtō
Tenryu
IZU
NIIJIMA
KŌZU
SHICHITŌ
ZENI-SU
INAMBA
HONSHU
5460
5459
5559
5458
5558
5457
5557
5657
5757
5857
5957
5356
5456
5556
5656
5756
5856
5956
5355
5455
5555
5655
5755
5855
5955
5254
5354
5454
5554
5654
5754
5854
5954
5253
5353
5453
5553
5653
5753
5853
5953
5252
5352
5452
5552
5652
5752
5852
5952
5251
5351
5451
5551
5651
5751
5851
5951
5250
5350
5450
5550
5650
5750
5850
5950
5249
5349
5449
5949
5248
5348
5848
5947

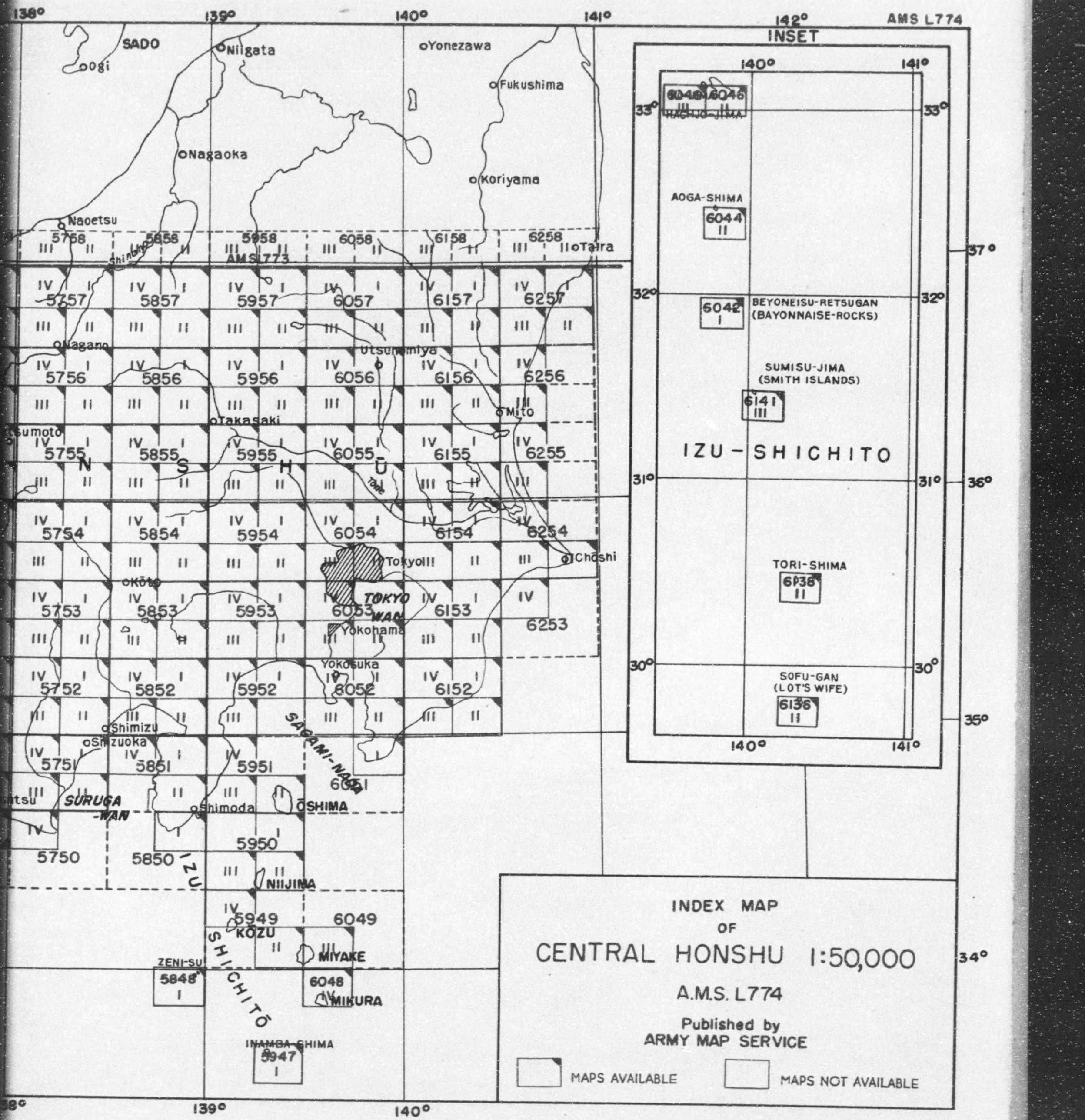

INDEX MAP
OF
CENTRAL HONSHU 1:50,000
A.M.S. L774

Published by
ARMY MAP SERVICE

MAPS AVAILABLE MAPS NOT AVAILABLE

CORRECT TO SEPTEMBER 1948, 64th ENGR BASE TOPO BN

DECLASSIFIED E.O. 11652 SEC. 3(E) AND 5(D) OR (E) NNDG # 775 012

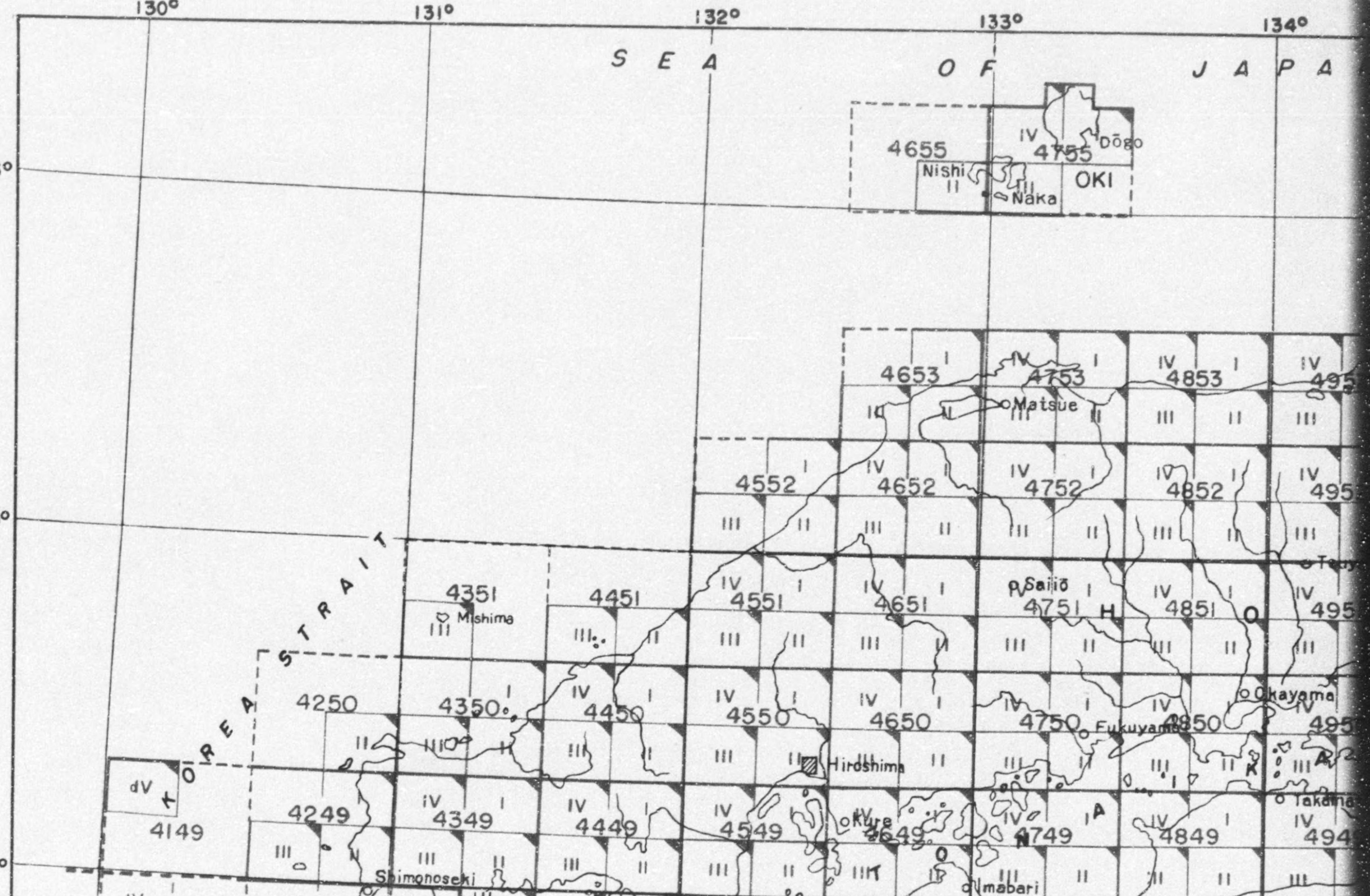

DECLASSIFIED E.O. 12356 SEC. 3(E) AND 3(D) OR (E) NNDG # 775 012

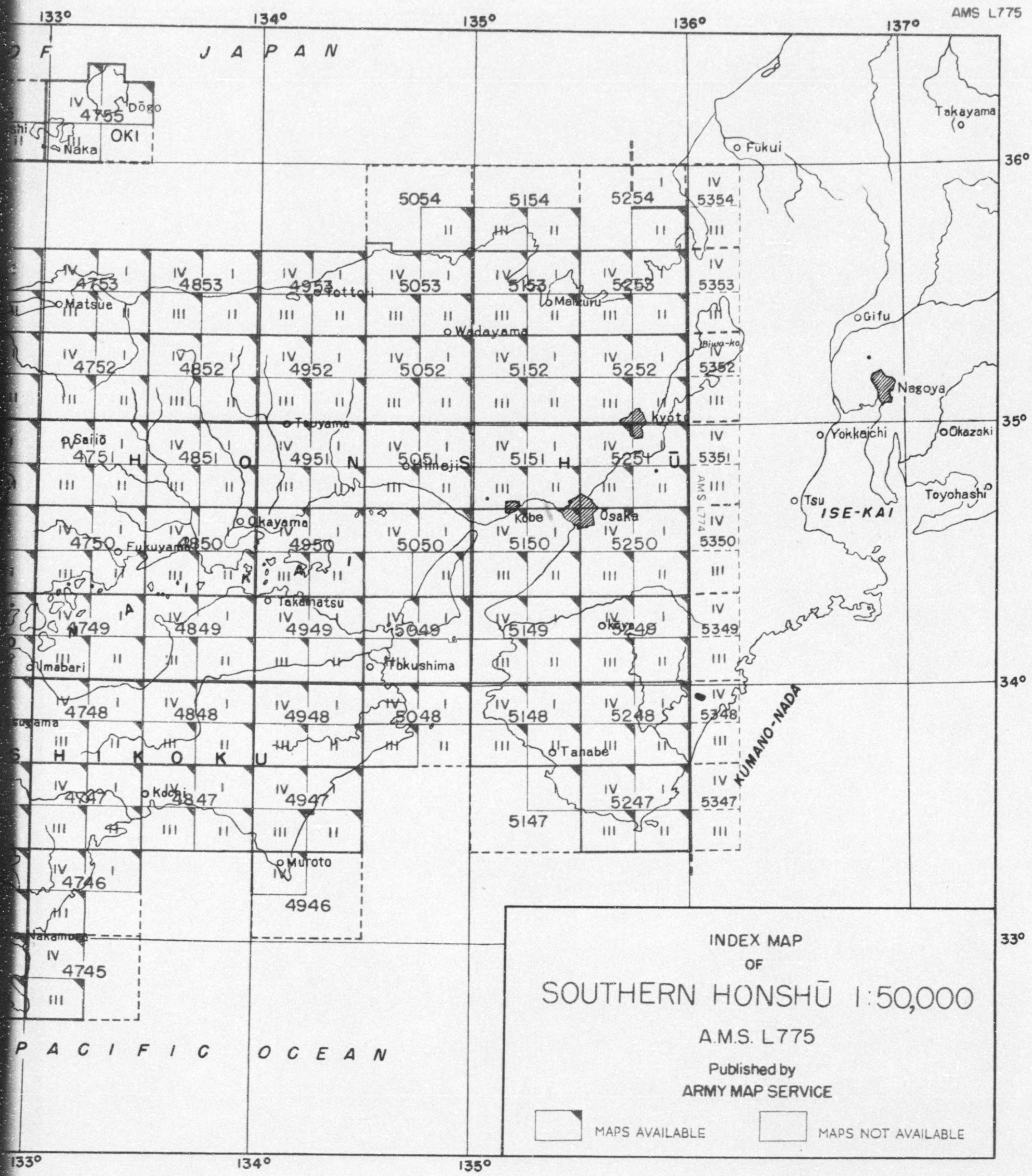

CORRECT TO SEPTEMBER 1948, 64th ENGR BASE TOPO BN

DECLASSIFIED E.O. 14,032 SEC. 3(E) AND 3(B) OR (E) NNDG # 773 012

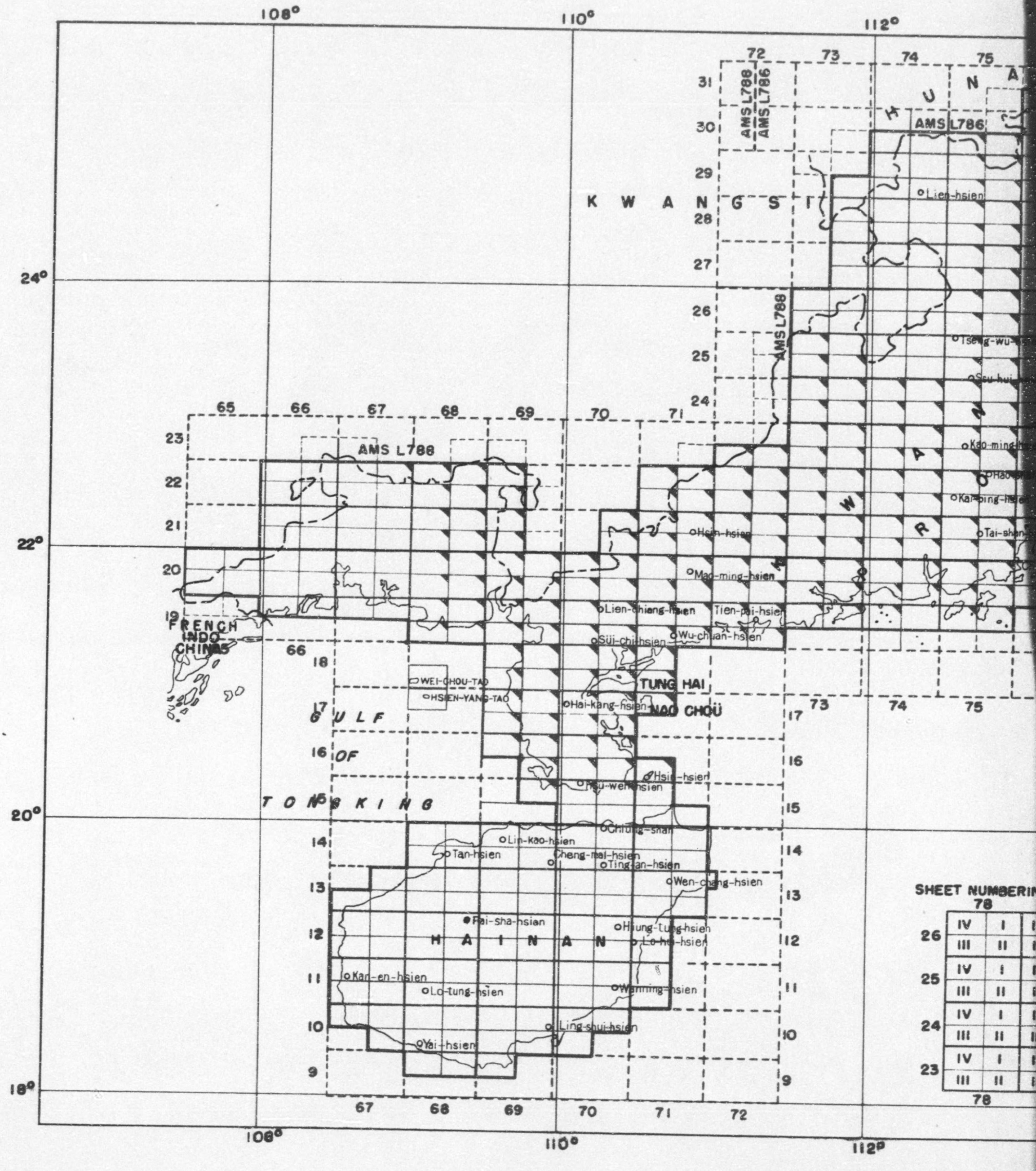

DECLASSIFIED E.O. 11652 SEC. 3(E) AND 3(D) OR (E) NNDG # 775 072

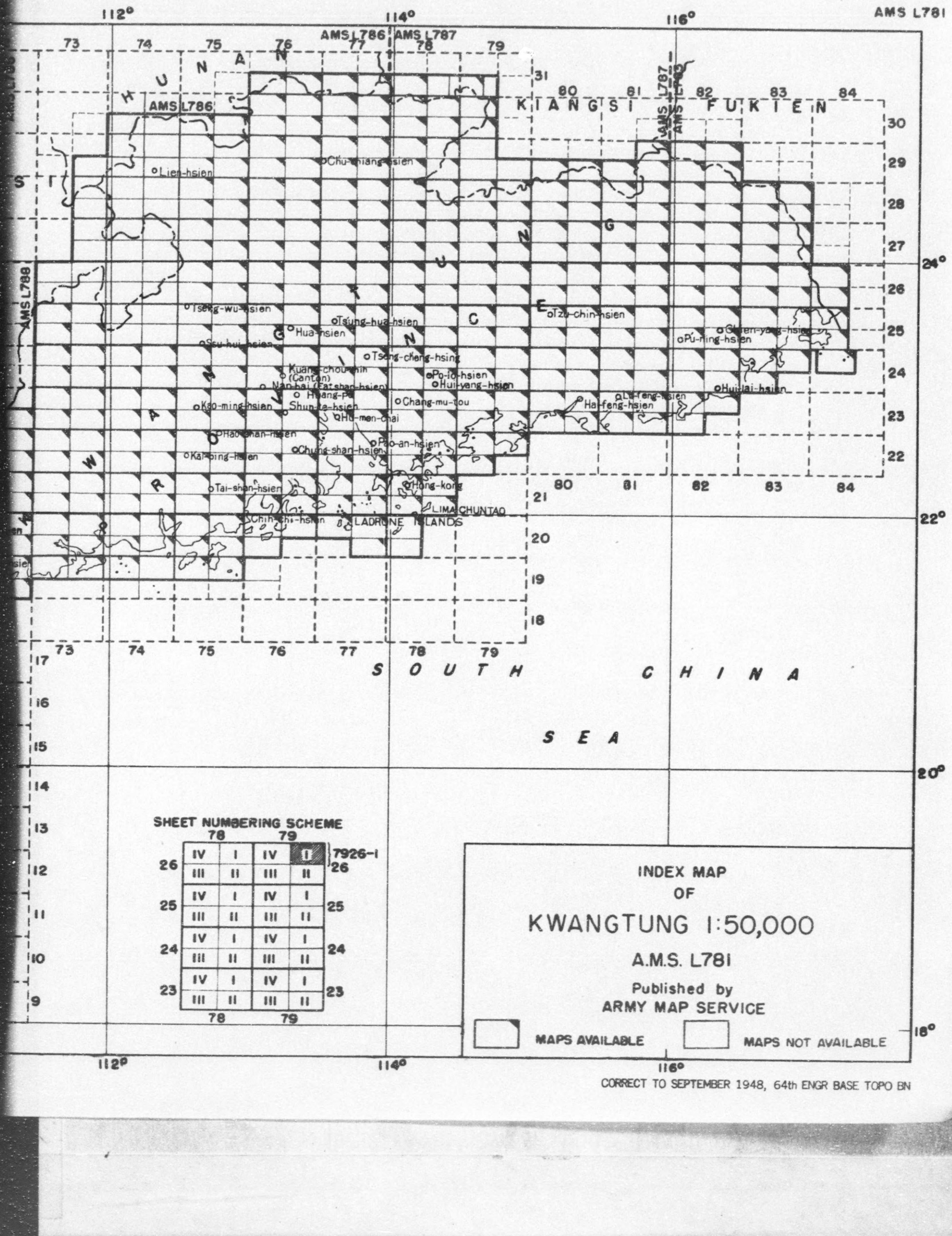


117°
118°
119°
120°
121°
122°
123°
32°
31°
30°
29°
28°
88
89
90
91
92
93
94
95
86
87
50
49
48
47
46
45
44
43
42
41
40
39
38
37
36
KIANGSU
PROVINCE
CHEKIANG
HUPEH
ANHWEI
FUKIEN
KIANGSI
SEA
CHINA
Pai-hsien-chen
Chung-hsing-hsien-chen
Hsi-t'ang-chen
Ah-chi-hsien-ch'eng
Chia-hsing-hsien-cheng
Hsiao-feng-hsien-ch'eng
Hai-yen-hsien-ch'eng
Hang-hsien-ch'eng
Yu-ch'ien-hsien-chih
Kuan-hai-wei-ch'eng
Fu-yang-hsien-ch'eng
Ting-hai-hsien-ch'eng
Shao-hsing-hsien-ch'eng
Yin-hsien-ch'eng
Wei-ping-chen
Chien-te-hsien-ch'eng
Pu-chiang-hsien-ch'eng
An-yang-fan
Ch'ang-lo-chih
Hsiang-shan-hsien-ch'eng
Ning-ha-hsien-ch'eng
Shuang-u
Fu-hu-chuang
An-ch'i-hsien-ch'eng
Chin-hua-hsien-ch'eng
Tien-t'ai-hsien-ch'eng
Hui-fou
Ch'u-hsien-ch'eng
Yung-k'ang-hsien-cheh
Lin-hai-hsien-ch'eng
Shih-men-shih
Huang-yen-hsien-ch'eng
Sung-yang-hsien-chih
Li-shui-hsien-ch'eng
Shuang-miao-chen
Feng-lin-cheng
Ch'ing-t'ien-hsien-ch'eng
Lung-ch'uan-hsien-chih
Yung-chia-hsien-ch'eng-pei-pu
P'u-ch'eng
Nan-t'ien-shih
Jui-an-hsien-ch'eng
Ch'ung-an
Ch'ing-yuan-hsien-ch'eng
Sung-ch'i
Shou-ning
Chien-yang-ch'eng
Cheng-po
Chin-chen-wei-ch'eng
Shao-wu
Fu-ting

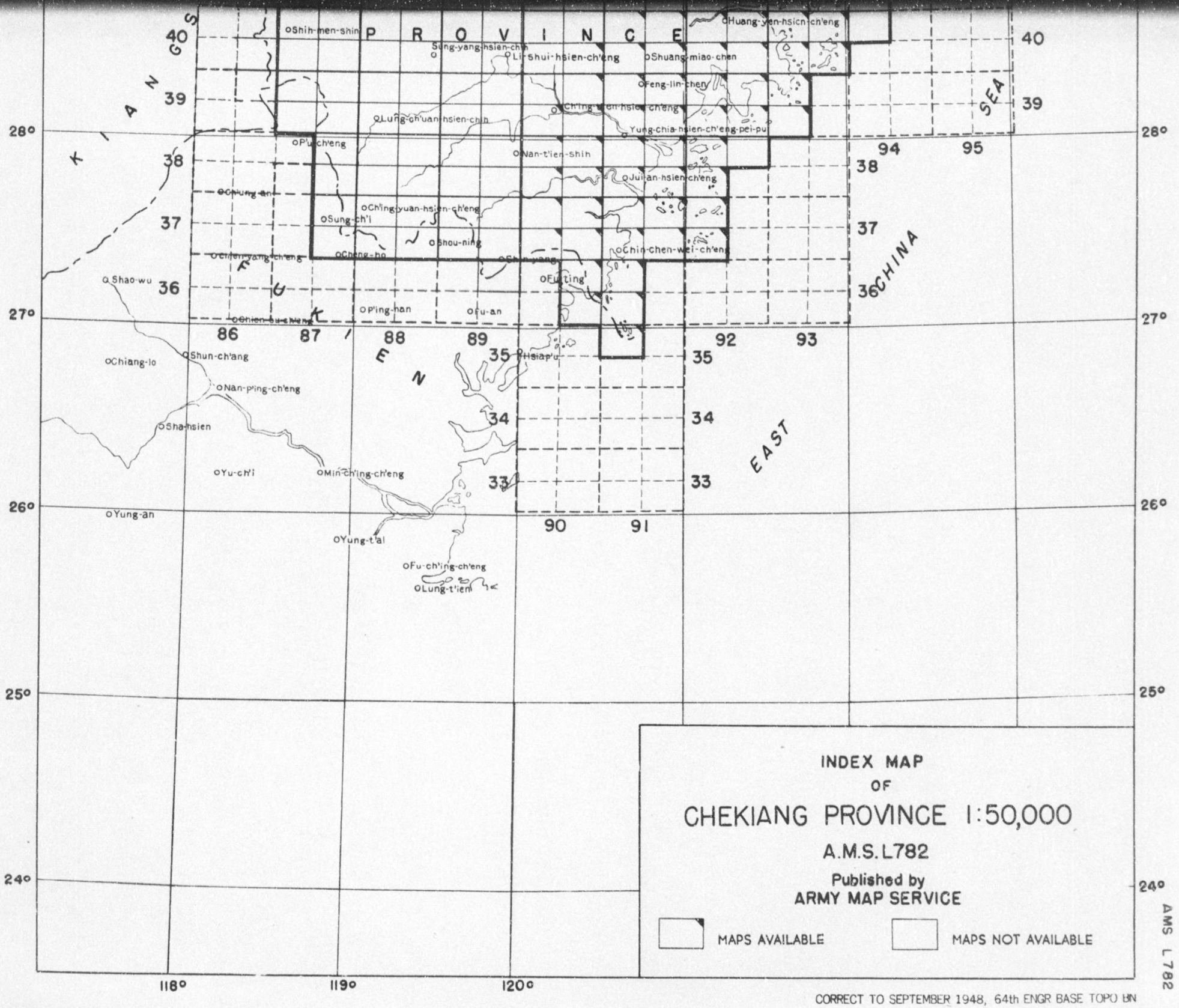

INDEX MAP
OF
CHEKIANG PROVINCE 1:50,000
A.M.S. L782
Published by
ARMY MAP SERVICE

MAPS AVAILABLE

MAPS NOT AVAILABLE

CORRECT TO SEPTEMBER 1948, 64th ENGR BASE TOPO BN

AMS L782

DECLASSIFIED E.O. 11652 SEC. 3(E) AND 5(D) OR (E) NND # 713 018

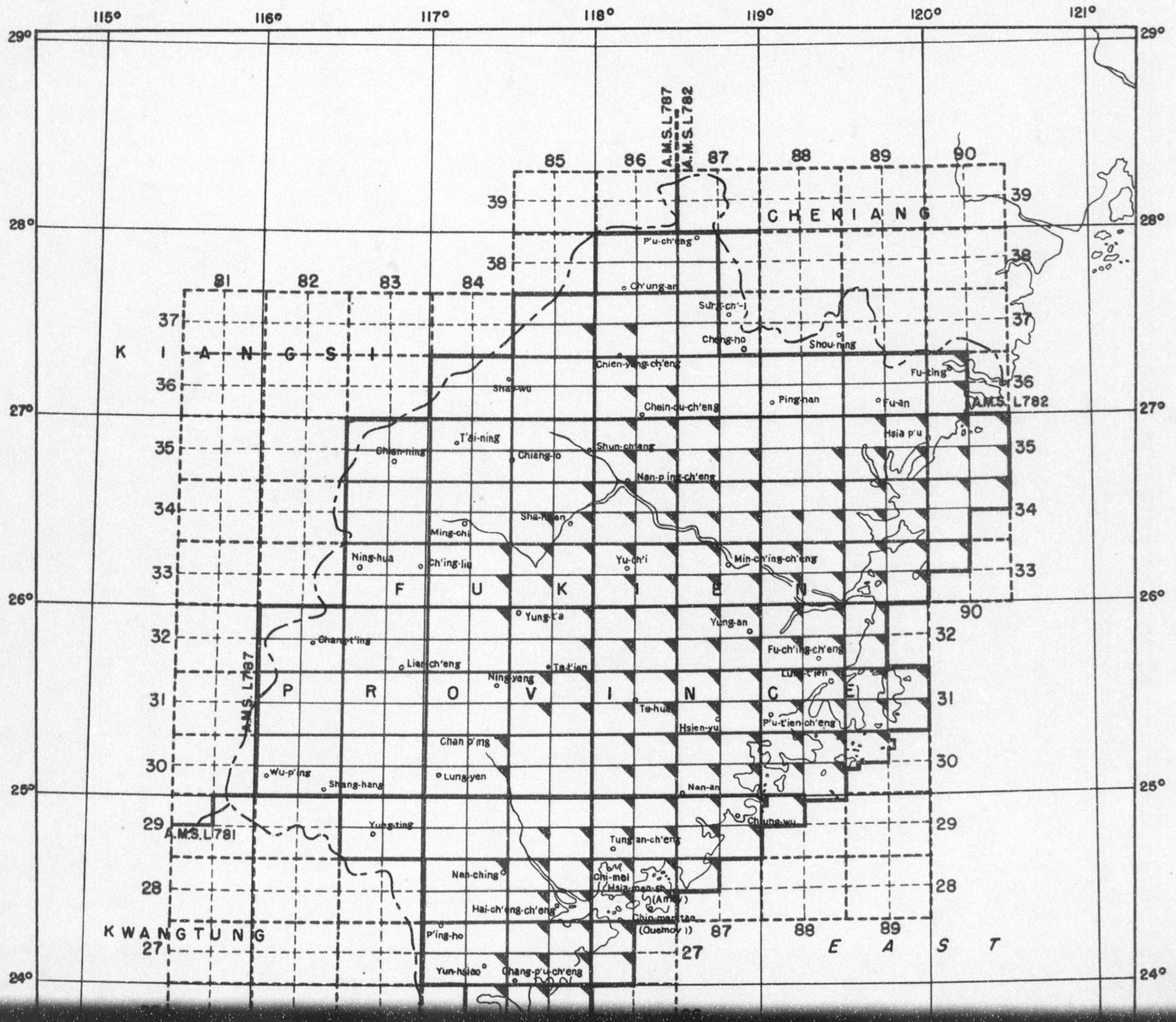
115°
116°
117°
118°
119°
120°
121°
29°
28°
27°
26°
25°
24°
81
82
83
84
85
86
87
88
89
90
37
36
35
34
33
32
31
30
29
27
39
38
A.M.S. L787
A.M.S. L782
A.M.S. L781
CHEKIANG
KIANGSI
FUKIEN
PROVINCE
KWANGTUNG
EAST
P'u-ch'eng
Ch'ung-an
Sung-ch'i
Chang-ho
Shou-ning
Chien-yang-ch'eng
Shao-wu
Fu-ning
Fu-an
Ping-nan
Chien-ou-ch'eng
Hsia p'u
T'ai-ning
Chien-ning
Chiang-lo
Shun-ch'ang
Nan-p'ing-ch'eng
Sha-hsien
Ming-chi
Ning-hua
Ch'ing-liu
Yu-ch'i
Min-ch'ing-ch'eng
Yung-t'a
Yung-an
Chang-t'ing
Fu-ch'ing-ch'eng
Lien-ch'eng
Ta-t'ien
Ning-yang
Te-hua
Hsien-yu
P'u-t'ien-ch'eng
Chan p'ing
Wu-p'ing
Shang-hang
Lung-yen
Nan-an
Chiang-wu
Yung-ting
Tung-an-ch'eng
Nan-ching
Chi-mei
Hsia-mao-ch'i
(Amoy)
Hai-ch'eng-ch'eng
Chin-men-tao
(Quemoy I)
P'ing-ho
Yun-hsiao
Chang-p'u-ch'eng

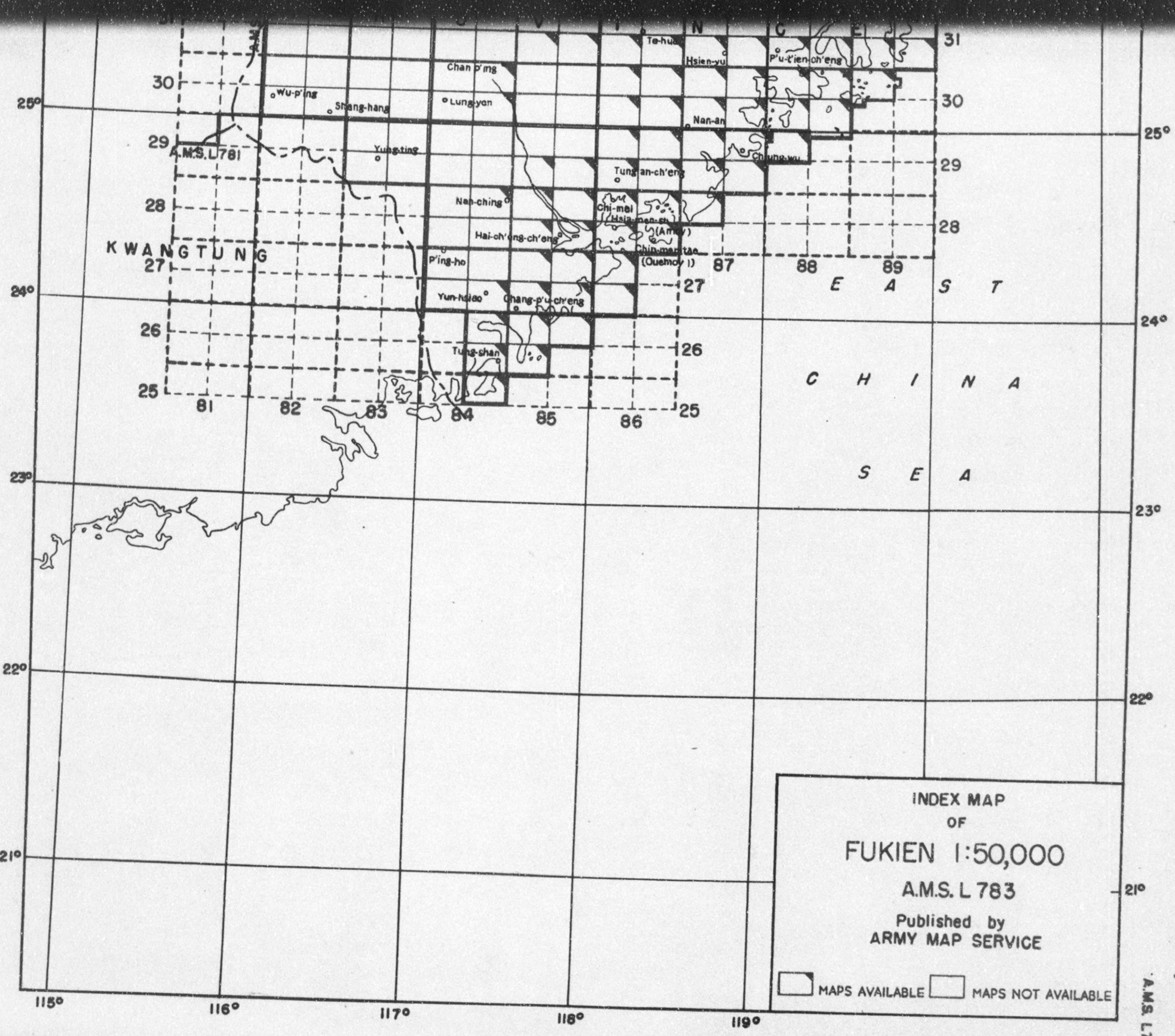
Te-hua
Hsien-yu
P'u-t'ien-ch'eng
Chan p'ing
Lung-yen
Wu-p'ing
Shang-hang
Nan-an
Chiang-wu
Yung-ting
A.M.S. L 781
Tung-an-ch'eng
Nan-ching
Chi-mei
(Hsia-men-ch'i)
(Amoy)
Hai-ch'eng-ch'eng
Chin-men-tao
(Quemoy I)
P'ing-ho
Yun-hsiao
Chang-p'u-ch'eng
Tung-shan
KWANGTUNG
CHINA
SEA
EAST
25°
24°
23°
22°
21°
115°
116°
117°
118°
119°
INDEX MAP
OF
FUKIEN 1:50,000
A.M.S. L 783
Published by
ARMY MAP SERVICE
MAPS AVAILABLE
MAPS NOT AVAILABLE
CORRECT TO SEPTEMBER 1948, 64th ENGR BASE TOPO BN
A.M.S. L 783

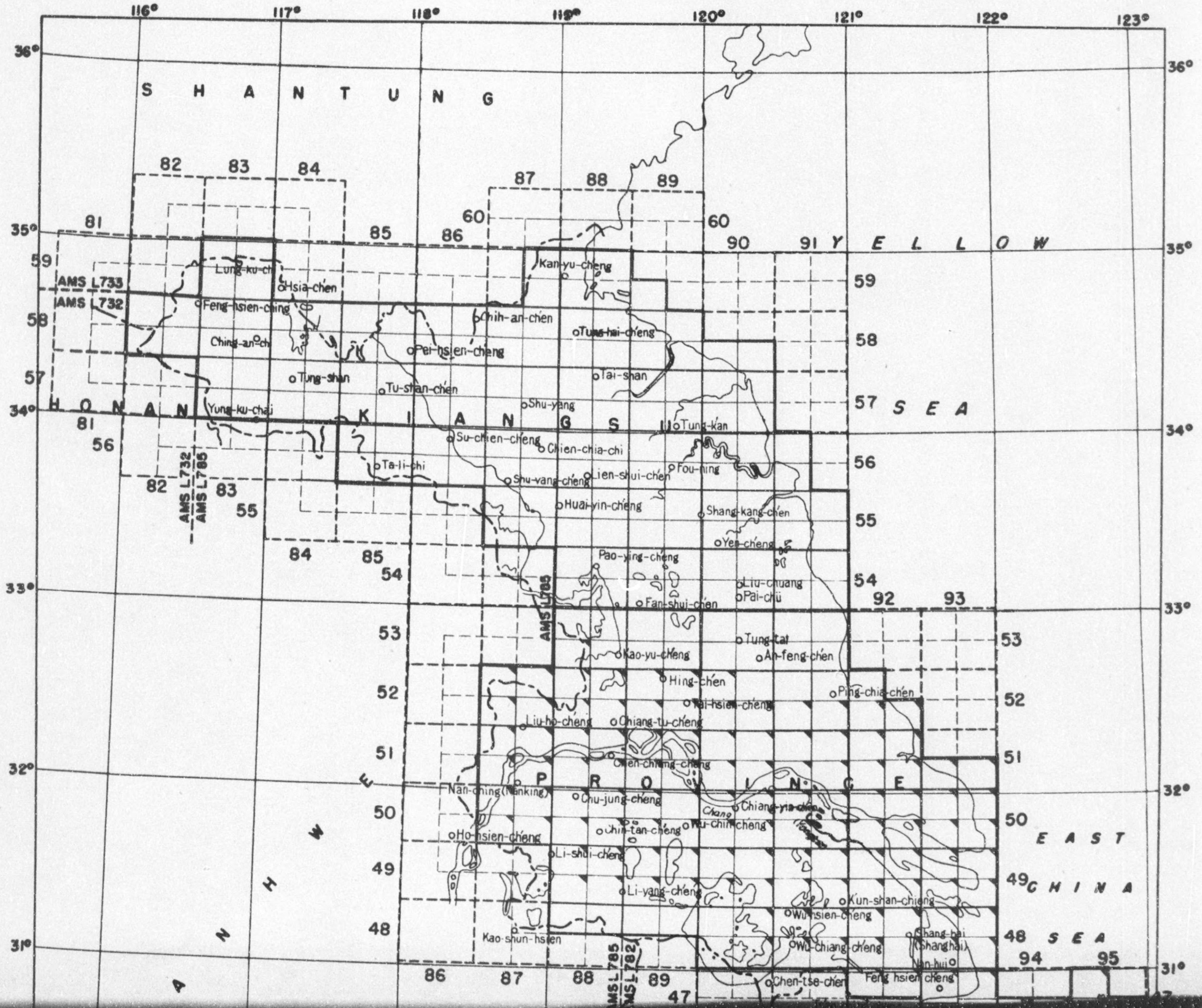
116°
117°
118°
119°
120°
121°
122°
123°
36°
35°
34°
33°
32°
31°
SHANTUNG
HONAN
KIANGSU
PROVINCE
YELLOW SEA
EAST CHINA SEA
82
83
84
87
88
89
81
85
86
60
90
91
59
58
57
56
55
54
53
52
51
50
49
48
92
93
94
95
47
AMS L733
AMS L732
AMS L732
AMS L785
AMS L785
AMS L785
AMS L782
Lung-ku-chi
Hsia-chien
Feng-hsien-cheng
Ching-an-chi
Kan-yu-cheng
Chih-an-chien
Tung-hai-cheng
Pei-hsien-cheng
Tung-shan
Tu-shan-chen
Tai-shan
Yung-ku-chai
Shu-yang
Tung-kan
Su-chien-cheng
Chien-chia-chi
Ta-li-chi
Shu-yang-cheng
Lien-shui-chen
Fou-ning
Huai-yin-cheng
Shang-kang-chen
Yen-cheng
Pao-ying-cheng
Liu-chuang
Pai-chü
Fan-shui-chen
Tung-tai
An-feng-chen
Kao-yu-cheng
Hing-chen
Ping-chia-chen
Hai-hsien-cheng
Liu-ho-cheng
Chiang-tu-cheng
Chen-chiang-cheng
Nan-ching(Nanking)
Chu-jung-cheng
Chiang-yin-chen
Chang
Yangtze
Ho-hsien-cheng
Chin-tan-cheng
Wu-chin-cheng
Li-shui-cheng
Li-yang-cheng
Kun-shan-cheng
Wu-hsien-cheng
Kao-shun-hsien
Wu-chiang-cheng
Shang-hai (Shanghai)
Nan-hui
Chen-tse-chen
Feng-hsien-cheng

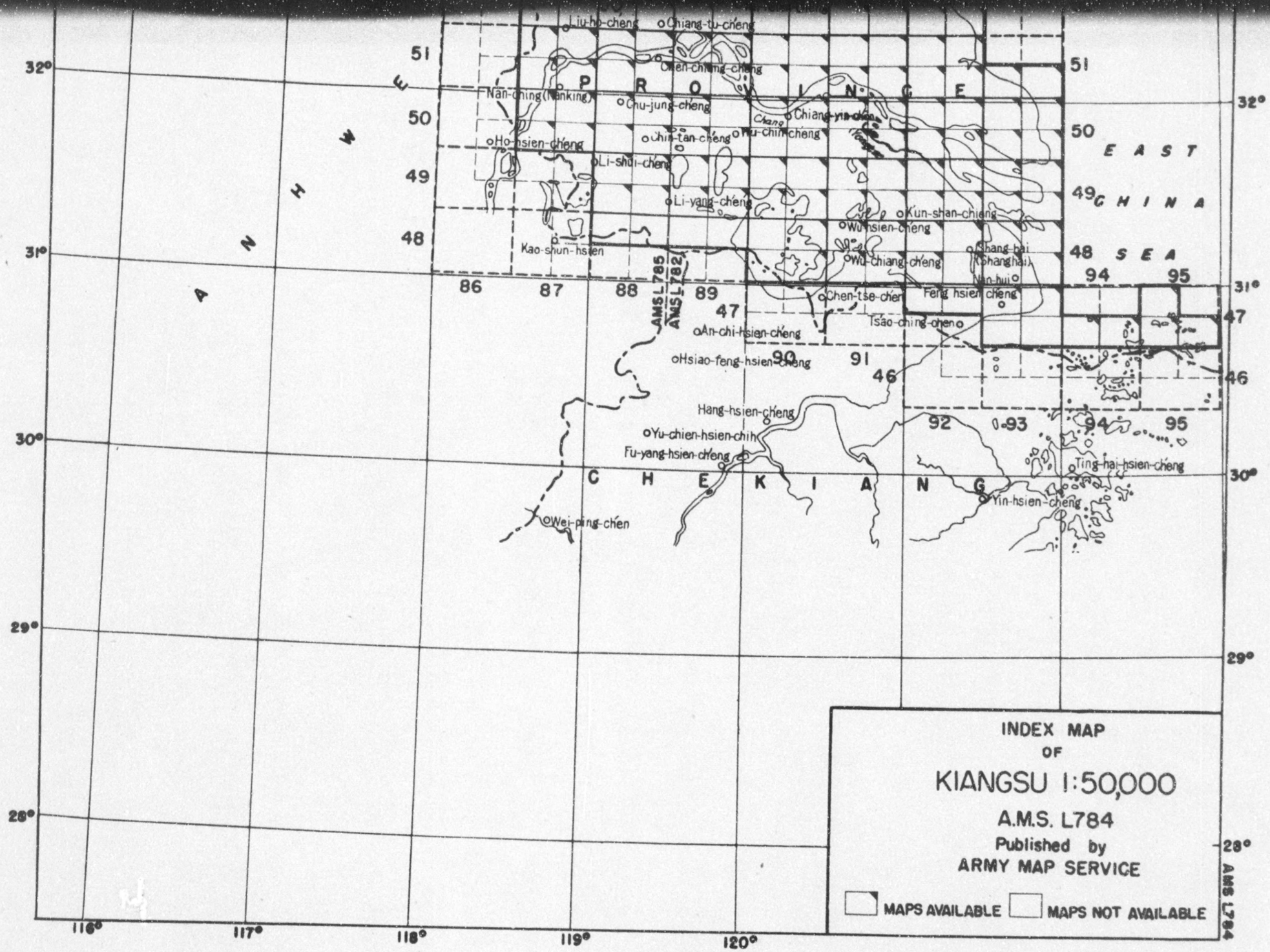

INDEX MAP
OF
KIANGSU 1:50,000
A.M.S. L784
Published by
ARMY MAP SERVICE

MAPS AVAILABLE MAPS NOT AVAILABLE

AMS L784

CORRECT TO SEPTEMBER 1948, 64th ENGR BASE TOPO BN

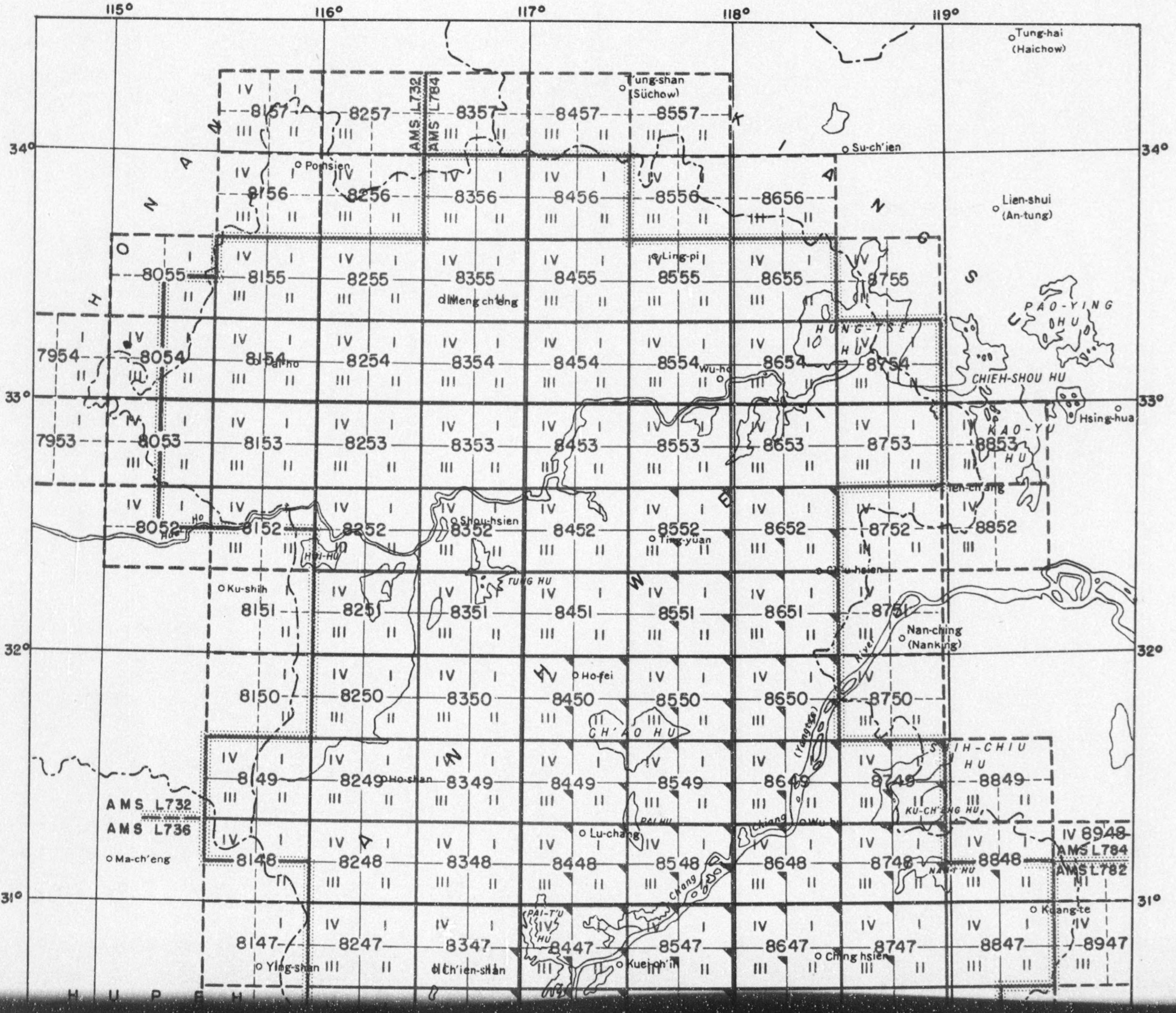
115°
116°
117°
118°
119°
34°
33°
32°
31°
AMS L732
AMS L784
AMS L736
AMS L782
Tung-hai
(Haichow)
Tung-shan
(Süchow)
Su-ch'ien
Pengsien
Lien-shui
(An-tung)
Ling-pi
Meng-ch'eng
Wu-ho
Hsing-hua
Shou-hsien
Ting-yuan
Ch'u-hsien
Ku-shih
Nan-ching
(Nanking)
Ho-fei
Ho-shan
Lu-chang
Ma-ch'eng
Ying-shan
Ch'ien-shan
Kuei-ch'i
Ch'ang-hsien
Kuang-te
HUNG-TSE HU
PAO-YING HU
CHIEH-SHOU HU
KAO-YU HU
TUNG HU
HSIAO HU
CH'AO HU
SIH-CHIU HU
KU-CH'ANG HU
PAI HU
NAN HU
PAI-T'U HU
HUPEH

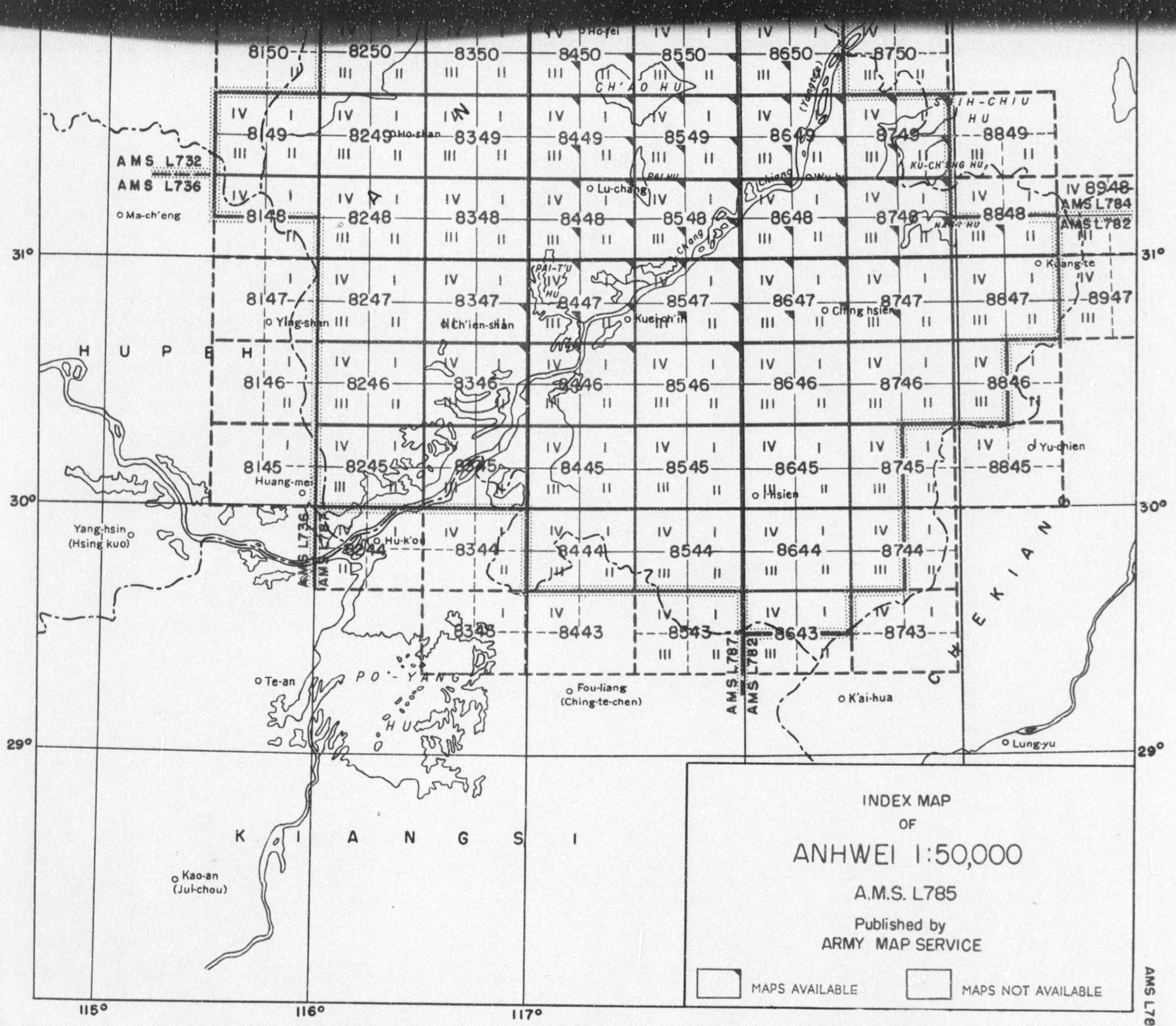

INDEX MAP
OF
ANHWEI 1:50,000
A.M.S. L785
Published by
ARMY MAP SERVICE

MAPS AVAILABLE MAPS NOT AVAILABLE

CORRECT TO SEPTEMBER 1948, 64th ENGR BASE TOPO BN

AMS L785

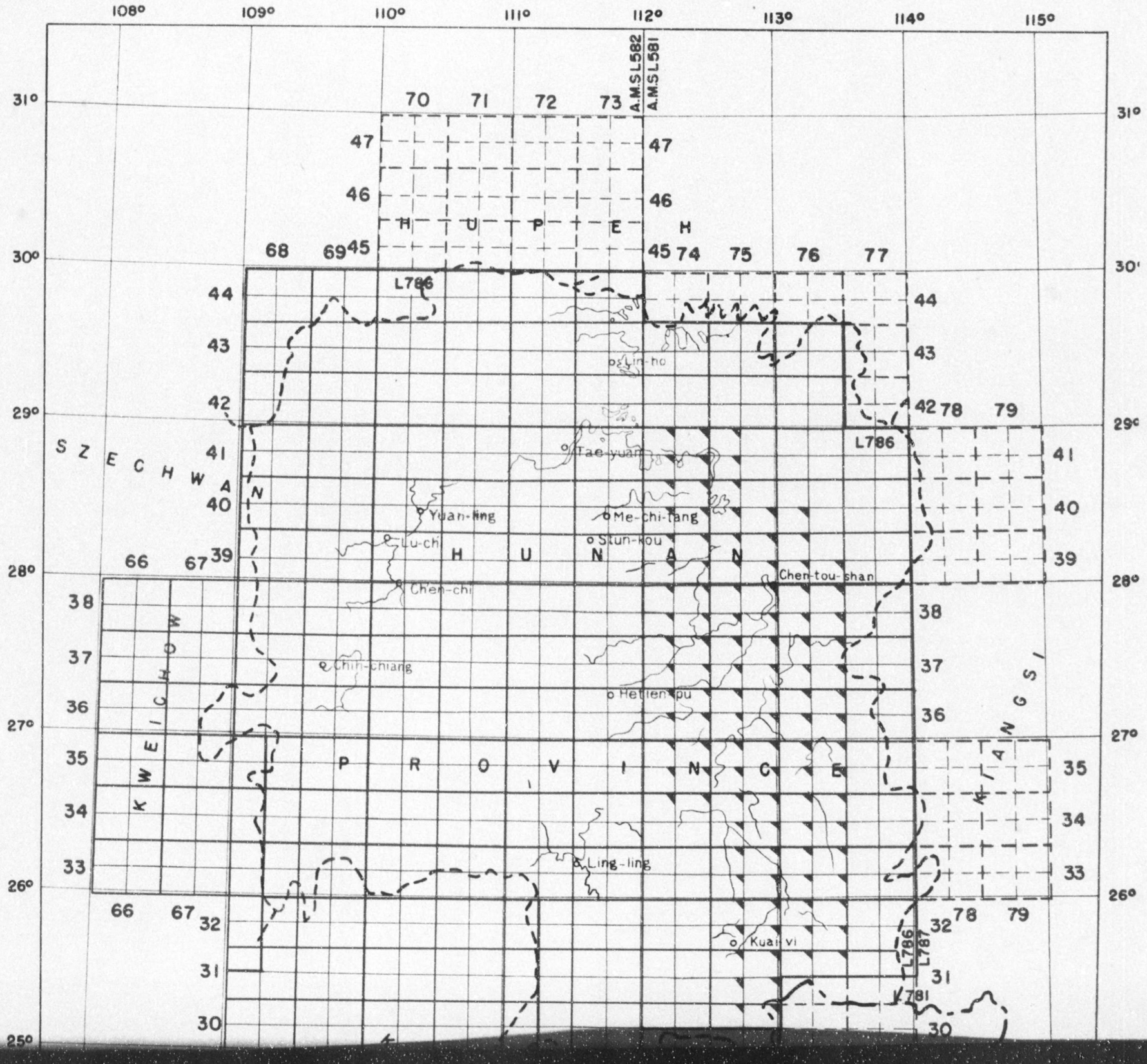
108°
109°
110°
111°
112°
113°
114°
115°
31°
30°
29°
28°
27°
26°
25°
A.M.S.L582
A.M.S.L581
70
71
72
73
74
75
76
77
78
79
68
69
66
67
47
46
45
44
43
42
41
40
39
38
37
36
35
34
33
32
31
30
H U P E H
L786
L787
L781
S Z E C H W A N
K W E I C H O W
H U N A N
P R O V I N C E
K I A N G S I
Tae-yuan
Yuan-ling
Me-chi-tang
Lu-chi
Stun-kou
Chen-chi
Chen-tou-shan
Chih-chiang
Hei-lien-pu
Ling-ling
Kuai-yi
Lin-ho

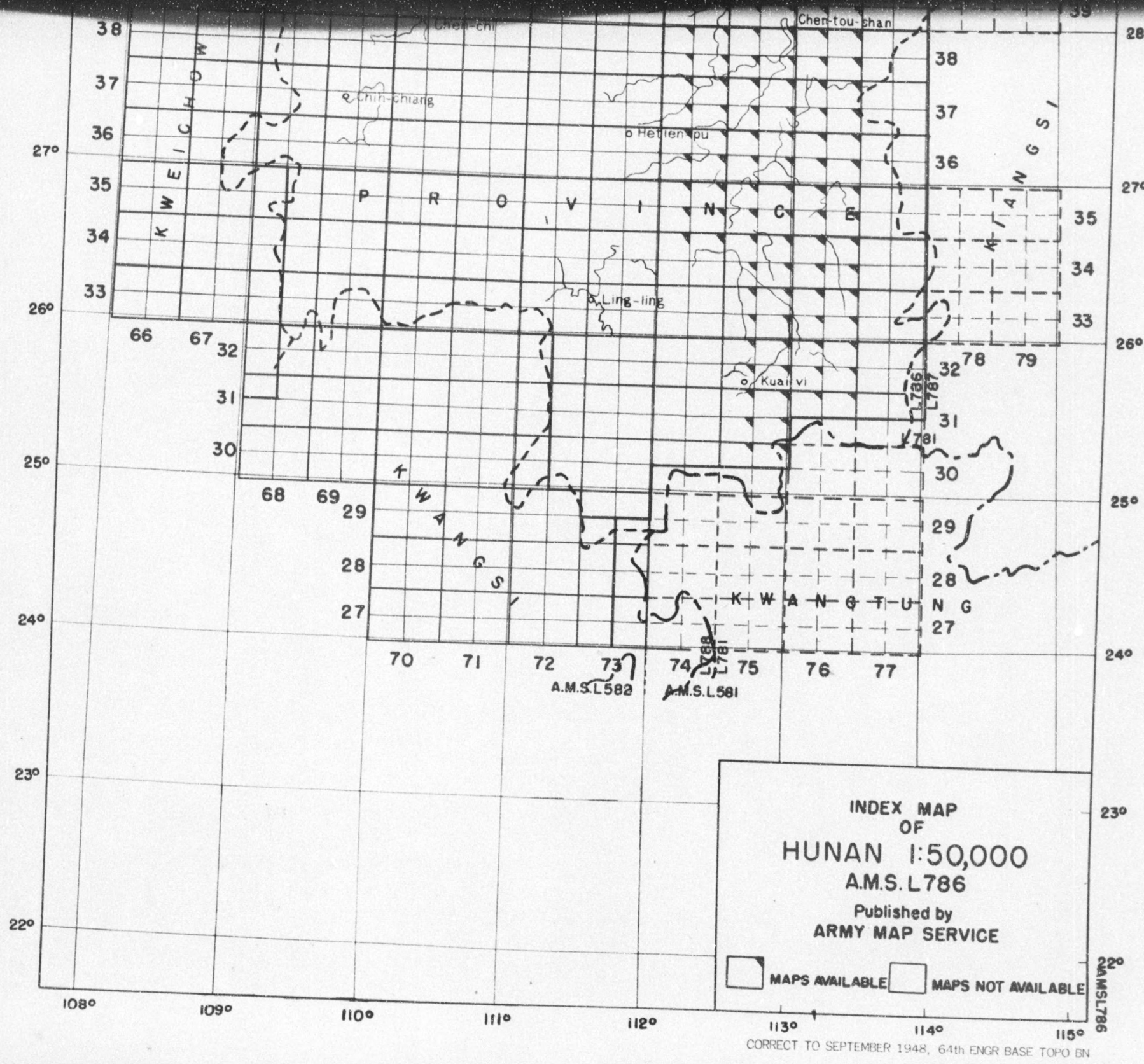
Chen-chi
Chen-tou-shan
Chin-chiang
Hetien-pu
Ling-ling
Kuai-yi
KWEICHOW
PROVINCE
HUNAN
KWANGSI
KWANGTUNG
L786
L781
L782
L581
A.M.S.L582
A.M.S.L581
INDEX MAP
OF
HUNAN 1:50,000
A.M.S. L786
Published by
ARMY MAP SERVICE
MAPS AVAILABLE
MAPS NOT AVAILABLE
A.M.S.L786
CORRECT TO SEPTEMBER 1948, 64th ENGR BASE TOPO BN

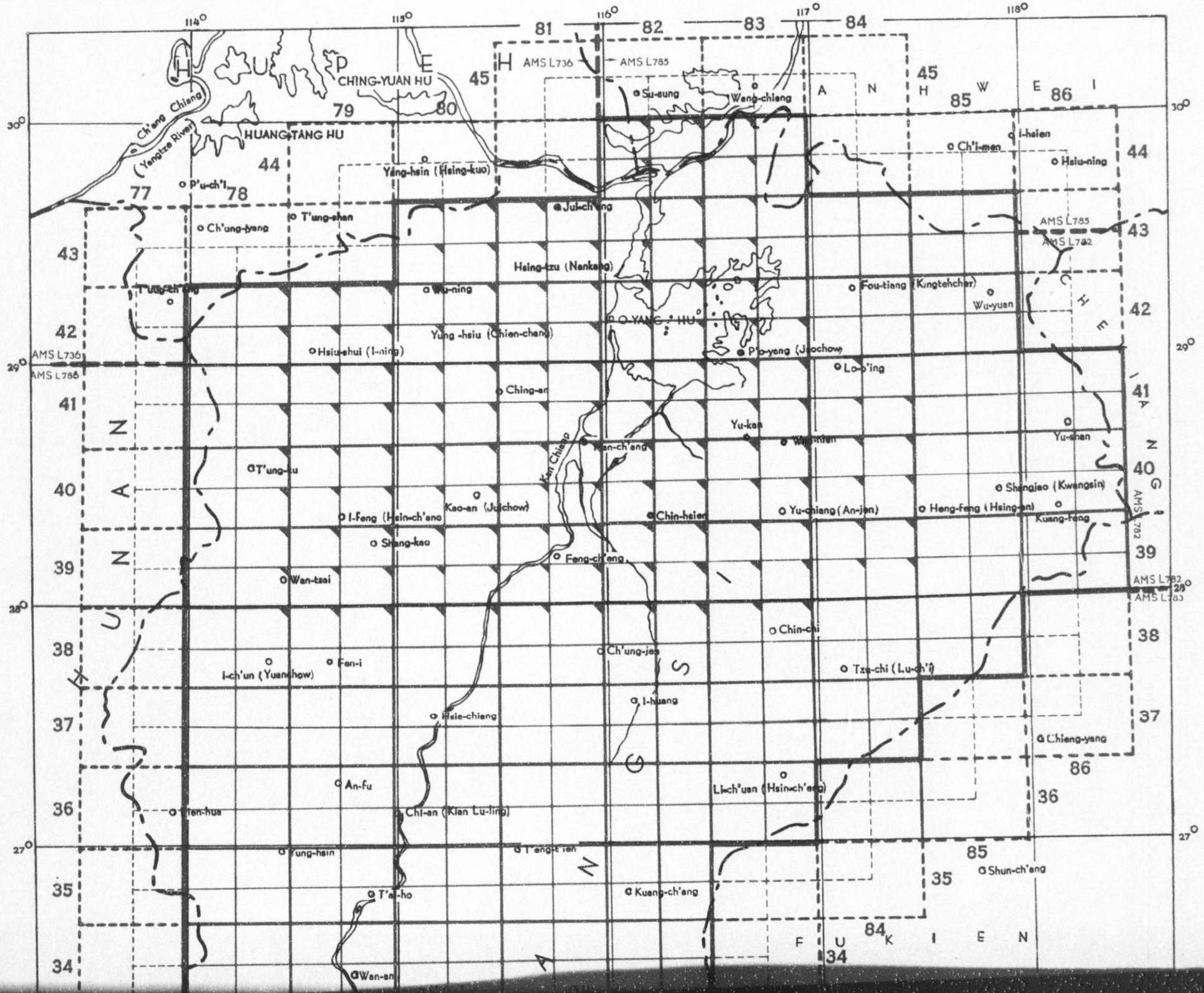
114°
115°
116°
117°
118°
81
82
83
84
45
H
AMS L736
AMS L785
CHING-YUAN HU
Su-cung
Wang-chiang
A N
45
H
85
W
E
86
I
30°
Ch'ang Chiang
(Yangtze River)
HUANG-TANG HU
79
80
44
Ch'i-men
i-hsien
Hsiu-ning
Yang-hsin (Hsing-kuo)
P'u-ch'i
77
78
Ch'ung-yang
T'ung-shan
Jui-ch'ang
AMS L785
AMS L782
43
43
Hsing-tzu (Nankang)
Wu-ning
Fou-tiang (Kingtehchen)
Wu-yuan
42
42
PO-YANG HU
Yung-hsiu (Chien-chang)
Hsiu-shui (I-ning)
P'o-yang (Jaochow)
AMS L736
AMS L786
29°
Lo-p'ing
41
41
Ching-an
Yu-kan
Yu-shan
Yen-ch'ang
Kan Chiang
T'ung-ku
Shangjao (Kwangsin)
40
40
Kao-an (Juichow)
I-Feng (Hsin-ch'ang)
Chin-hsien
Yu-chiang (An-jen)
Heng-feng (Hsing-an)
Kuang-feng
AMS L782
Shang-kao
Feng-ch'eng
39
39
Wan-tsai
AMS L782
28°
AMS L783
Chin-ch'i
38
38
Ch'ung-jen
Fen-i
I-ch'un (Yuanchow)
Tzu-chi (Lu-ch'i)
I-huang
Hsie-chiang
37
37
Chieng-yang
86
An-fu
Li-ch'uan (Hsin-ch'eng)
36
36
Chi-an (Kian Lu-ling)
27°
Yung-hsin
T'ang-t'ien
85
Shun-ch'ang
35
35
Kuang-ch'ang
84
F U K I E N
34
34
Wan-an

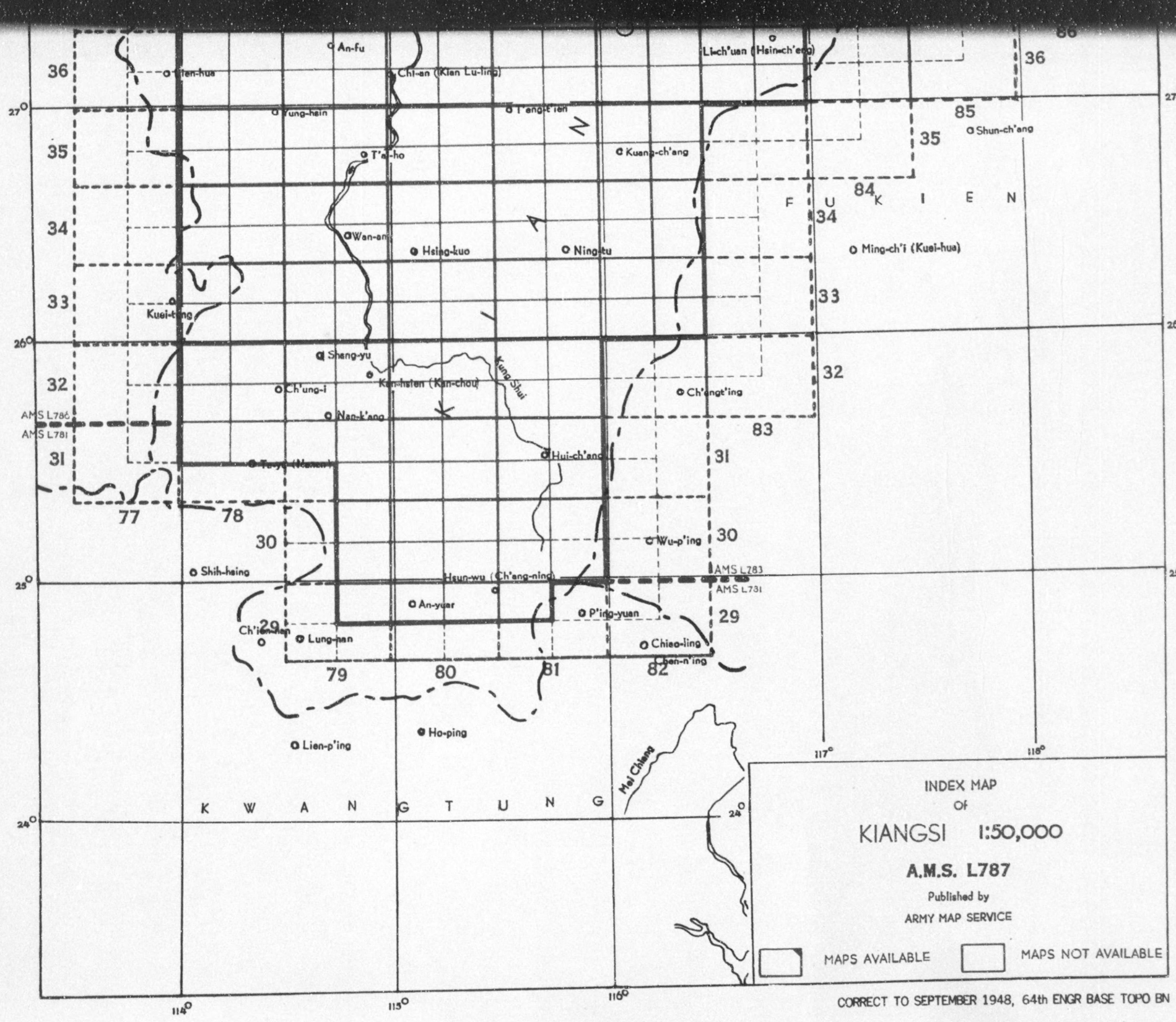

INDEX MAP
Of
KIANGSI 1:50,000

A.M.S. L787

Published by
ARMY MAP SERVICE

MAPS AVAILABLE MAPS NOT AVAILABLE

CORRECT TO SEPTEMBER 1948, 64th ENGR BASE TOPO BN

DECLASSIFIED E.O. 14,032 SEC. 3(E) AND 3(D) OR (E) NNDG # 775 012

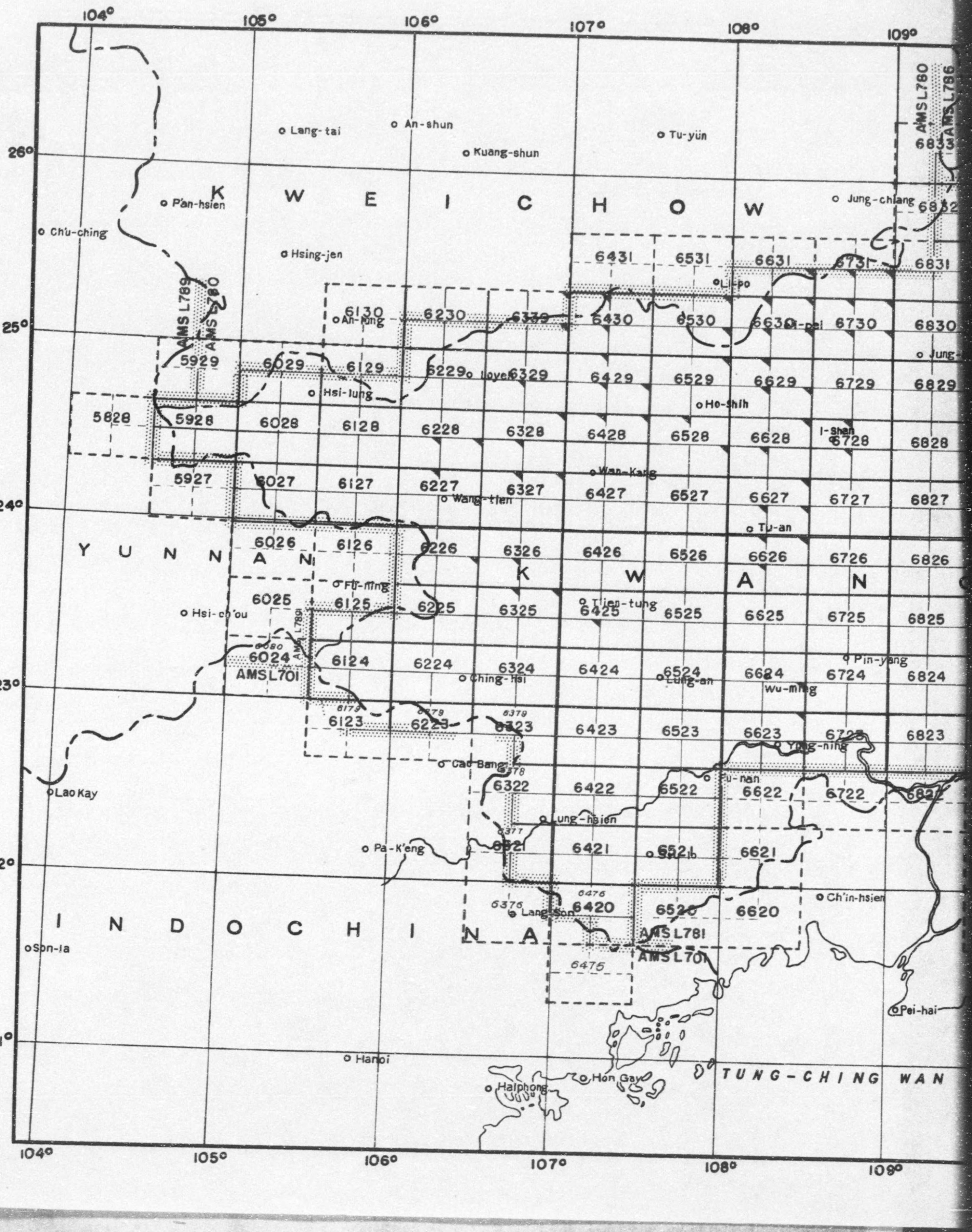

DECLASSIFIED E.O. 11652 SEC. 3(E) AND 5(D) OR (E) NNDG # 773 012

AMS L788

109° 110° 111° 112° 113°

26° 25° 24° 23° 22°

AMS L780 AMS L786 AMS L781 AMS L785 AMS L787

H U N A N

G U A N G S I

K W A N G T U N G

6833 6933 7033 7133 7233

6832 6932 7032 7132 7232

6831 6931 7031 7131 7231

6830 6930 7030 7130 7230

6829 6929 7029 7129 7229 7329

6828 6928 7028 7128 7228 7328

6827 6927 7027 7127 7227 7327

6826 6926 7026 7126 7226 7326

6825 6925 7025 7125 7225 7325

6824 6924 7024 7124 7224 7324

6823 6923 7023 7123 7223 7323

6822 6922 7022 7122

6821 6921 7021

6820 6920 7020

6631 6731

6630 6730

6629 6729

6628 6728

6627 6727

6626 6726

6625 6725

6624 6724

6623 6723

6622 6722

6621

6620

Tien-chuan

Ch'uan-hsien

Jung-chiang

San-chiang

Kuei-lin

Jung-hsien

Yung-fu

Kung-cheng

Chung-shan

Li-pu

I-shan

Liu-chiang

Tu-an

Ping-nan

Sang-wu

Pin-yang

Wu-ming

Kuei-hsien

Yung-ning

Yu-lin

Ch'in-hsien

Mao-ming

Pei-hai

Lo-ting

Hai Chiang

Kuang-Chou

Tai-shan

Ch'u-chiang

TUNG-CHING WAN

108° 109° 110° 111°

INDEX MAP
OF
KWANGSI 1:50,000
A.M.S. L788

Published by
ARMY MAP SERVICE

MAPS AVAILABLE

MAPS NOT AVAILABLE

CORRECT TO SEPTEMBER 1948, 64th ENGR BASE TOPO BN

DECLASSIFIED E.O. 14032 SEC. 3(E) AND 3(B) OR (E) NNDG # 773 012

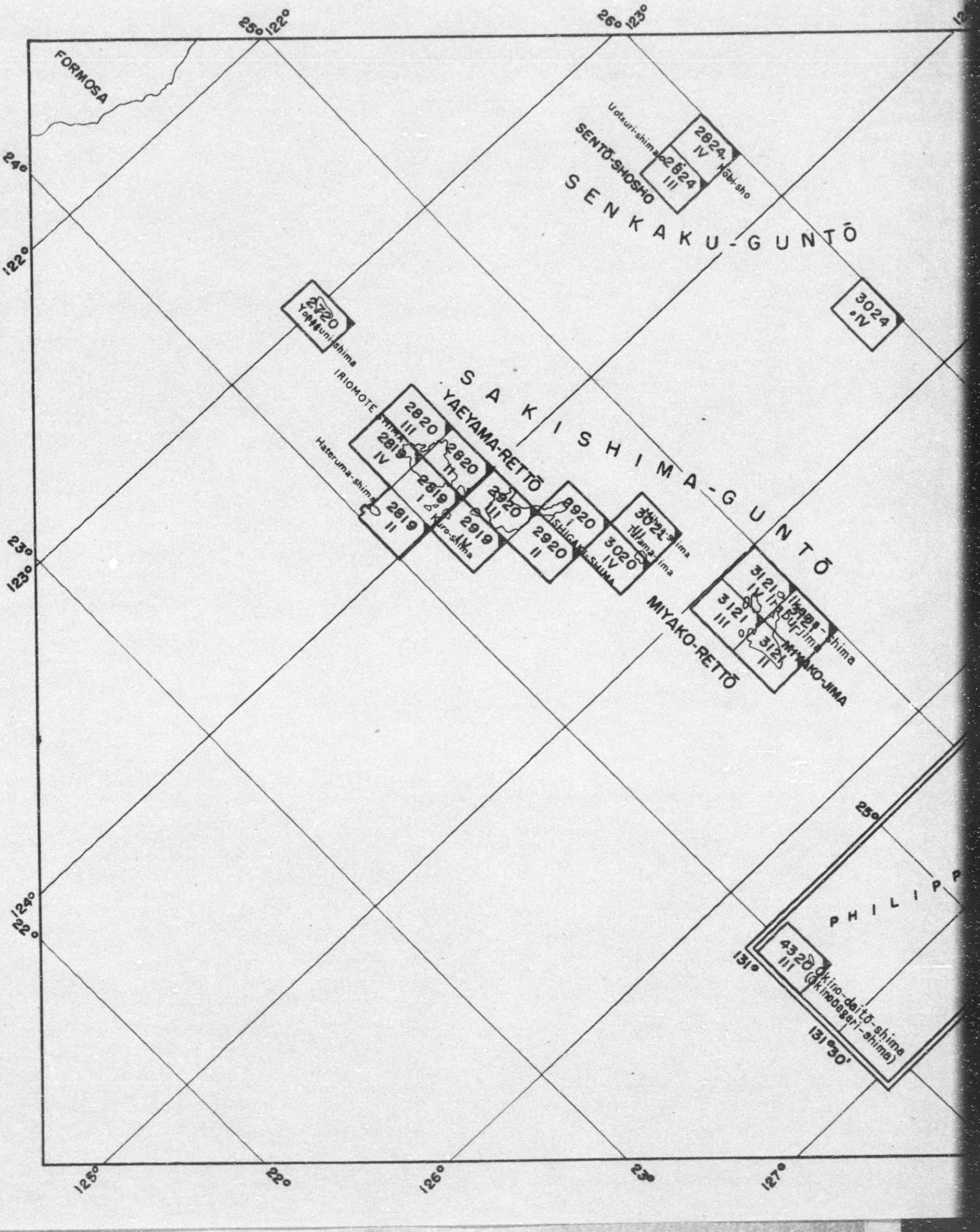

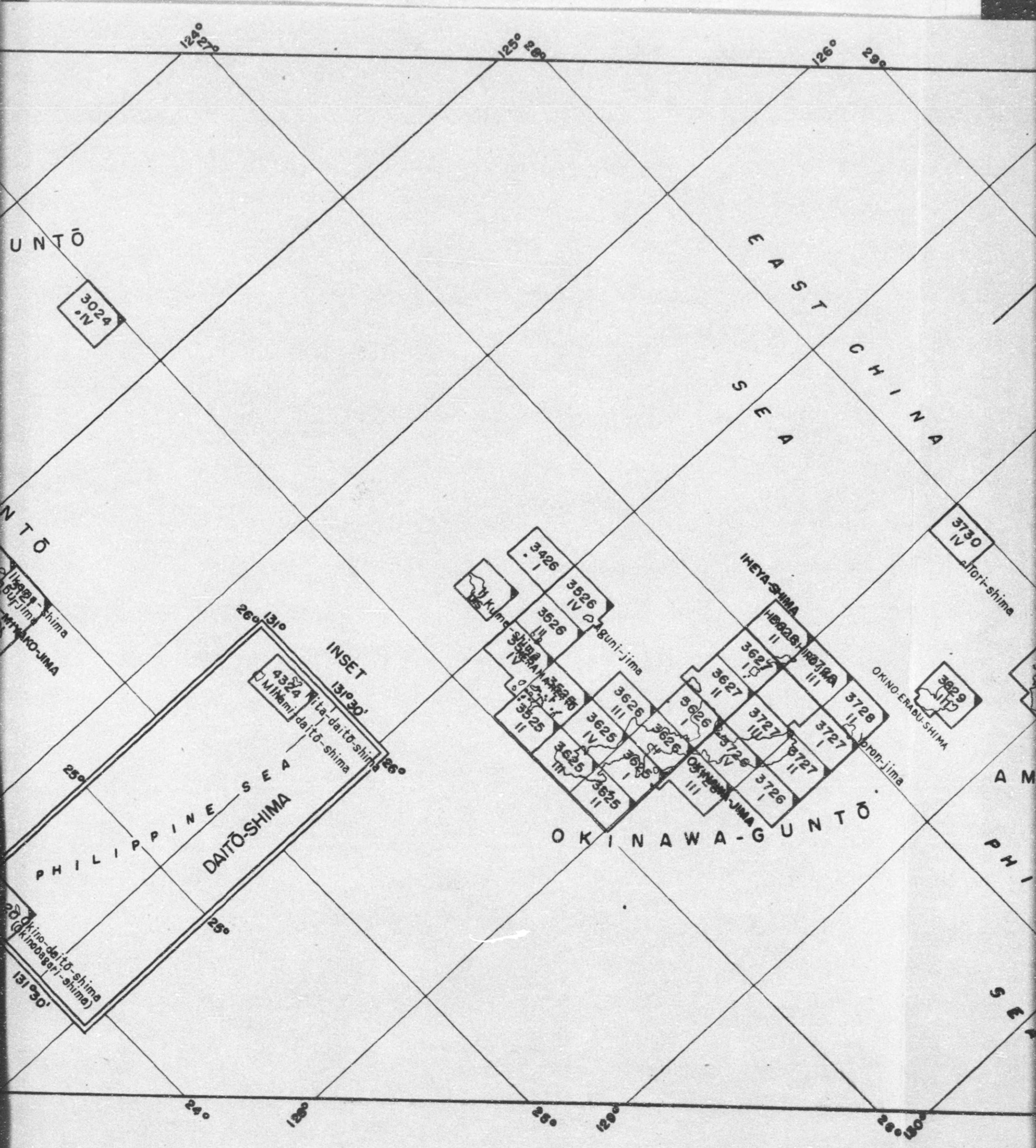
EAST CHINA SEA
OKINAWA-GUNTŌ
PHILIPPINE SEA
DAITŌ-SHIMA
INSET
Kita-daitō-shima
Minami-daitō-shima
Okino-daitō-shima
(Okinoōagari-shima)
IHEYA-SHIMA
OKINO-ERABU-SHIMA
Tori-shima
Aguni-jima
Kume-shima
Yoron-jima
MIYAKO-JIMA
Ikema-shima
3024 IV
3426 I
3526 IV
3526 III
3525 IV
3525 II
3625 IV
3625 III
3625 II
3625 I
3626 III
3626 I
3627 I
3627 II
3727 III
3727 II
3727 I
3728 II
3726 IV
3726 I
3730 IV
3829 III
4324
124°
125°
126°
128°
129°
130°
131°
131°30'
24°
25°
26°
27°
28°
29°

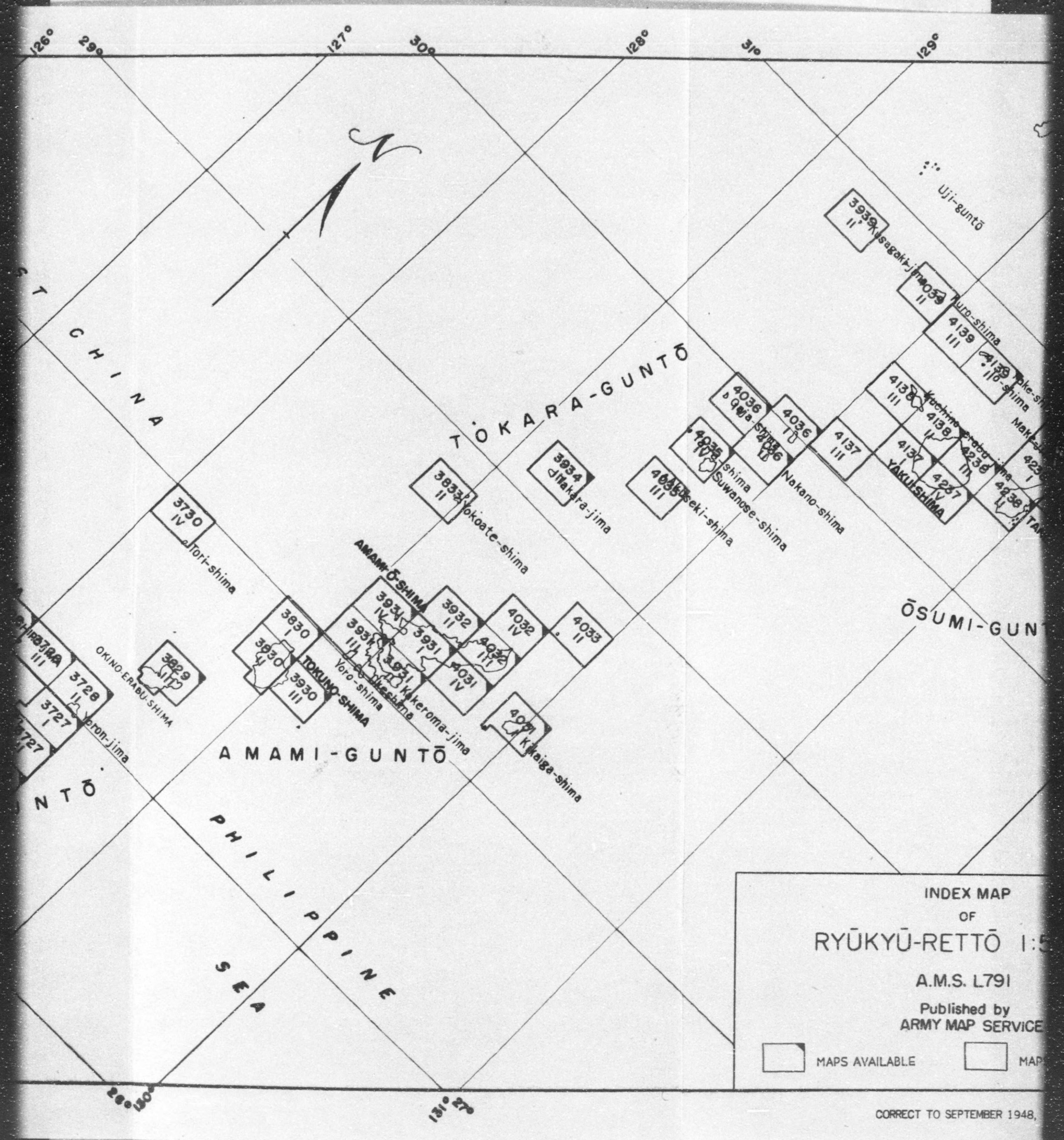

INDEX MAP
OF
RYŪKYŪ-RETTŌ 1:5

A.M.S. L791

Published by
ARMY MAP SERVICE

MAPS AVAILABLE

MAP

CORRECT TO SEPTEMBER 1948,

AMS L791

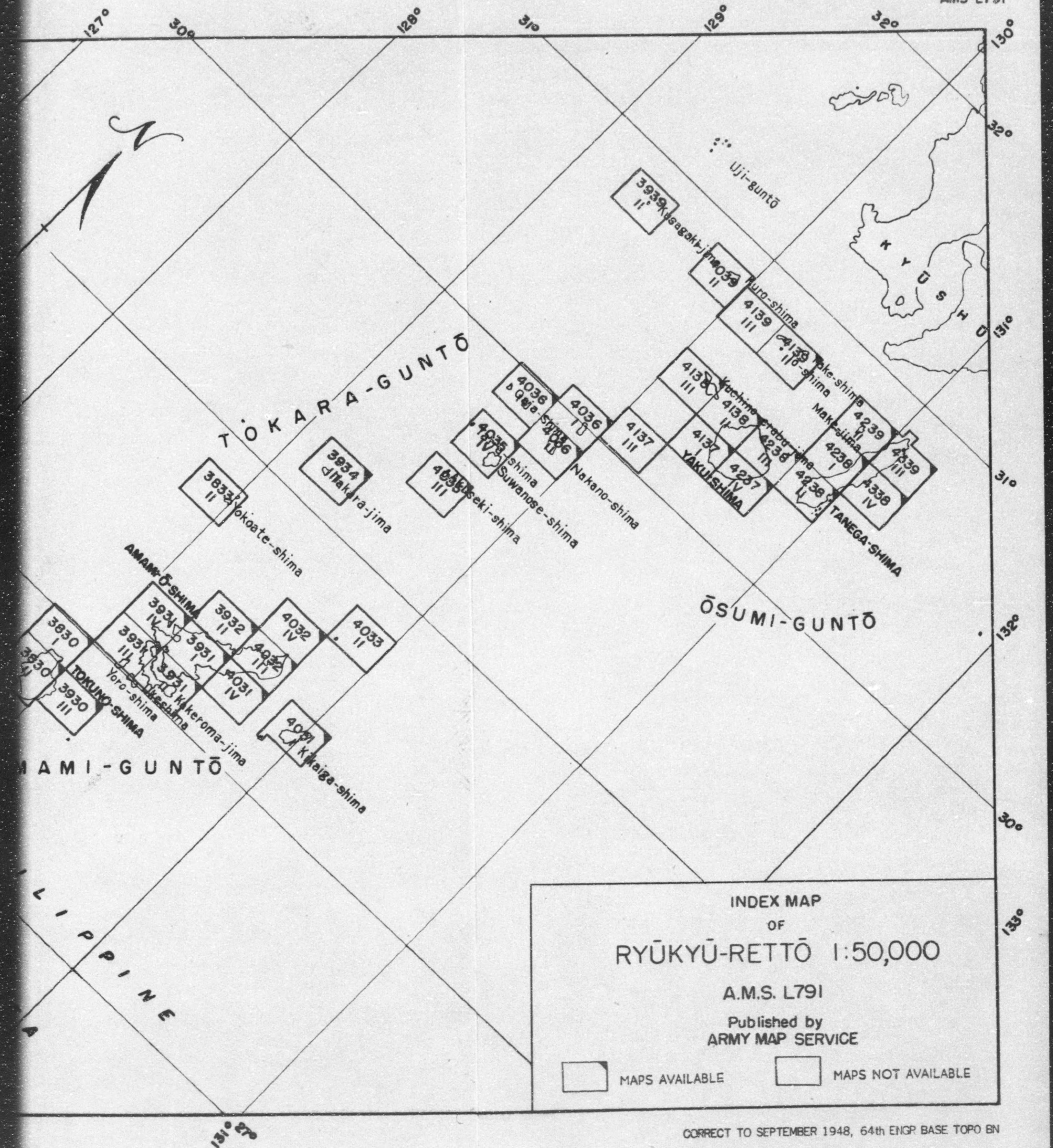

INDEX MAP
OF
RYŪKYŪ-RETTŌ 1:50,000
A.M.S. L791
Published by
ARMY MAP SERVICE

MAPS AVAILABLE MAPS NOT AVAILABLE

CORRECT TO SEPTEMBER 1948, 64th ENGR BASE TOPO BN

120°
121°
122°
25°
24°
CHINA
Pinhai
TAIWAN STRAIT
FORMOSA
AGINCOURT ISLAND
PINNACLE ISLAND
MENKWA SYO
2423
2523
2322
2422
Sekimon
Tansui
Kirun
Tikui
Kwannon
Taihoku
Sokei
Toen
2221
2321
2421
KIZAN TO
Shinchiku
Giran
Tikunan
Gaogan
Rato
Byoritu
Kyūkyuko
Suo
2220
2320
2420
Taikō
Sikayau
2119
2219
2319
2419
Taichu
Rokko
Syokwa
2018
2218
Nantō
Keisyū
2318
2418
Nisui
Suirenbi
Mataan
1917
GYOO-TŌ
BŌKŌ TŌ
2017
2217
2317
2417
Hokko
Kagio
Taban
Taikanko
PESCADORES
ISLANDS
HATTAKUTŌ
Hote
Sin-Ei
1916
O-SHIMA
2016
2216
2316
Kwanden
Koho
Sinko
NORTH
PACIFIC
OCEAN

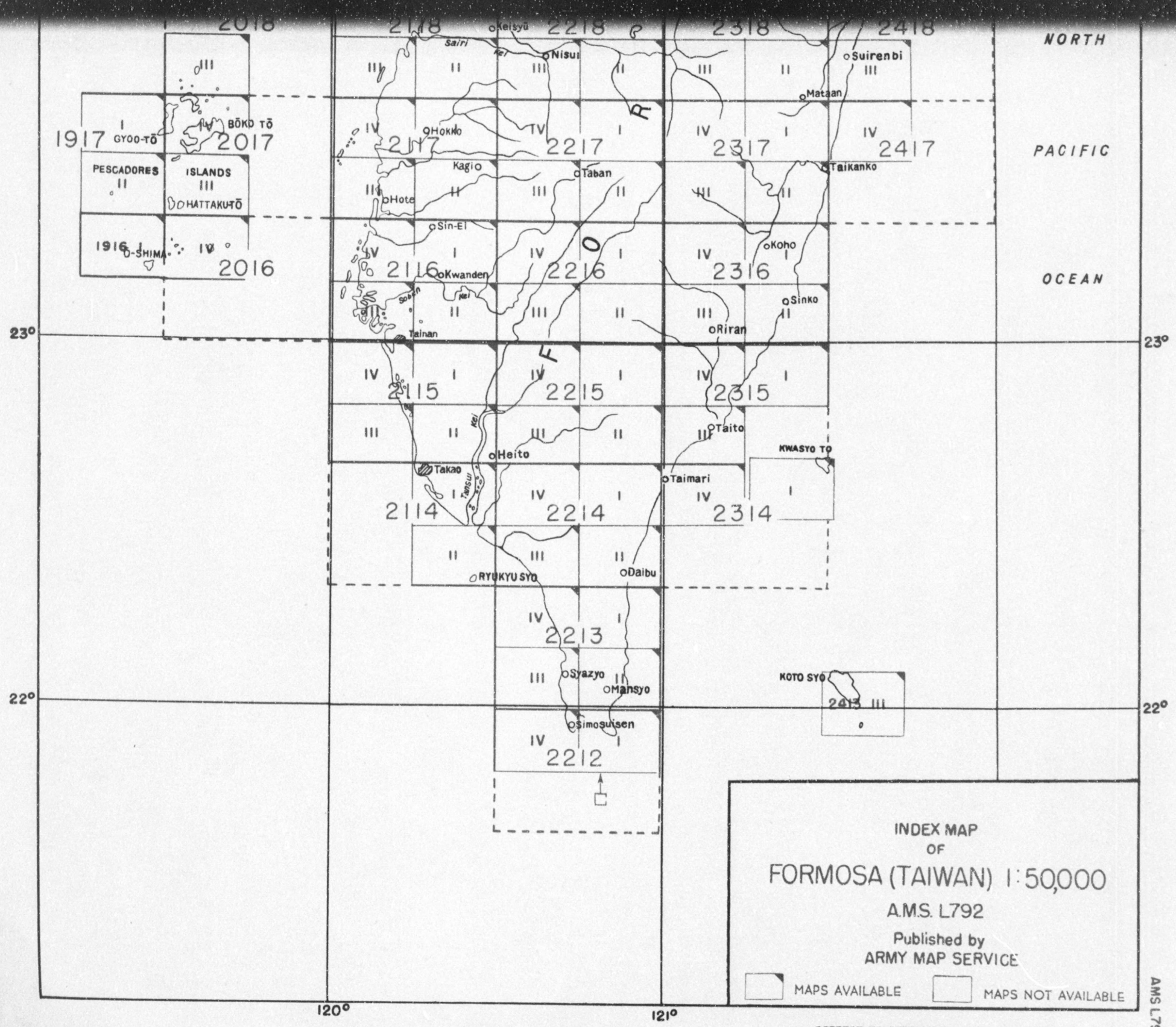

CORRECT TO SEPTEMBER 1948, 64th ENGR BASE TOPO BN

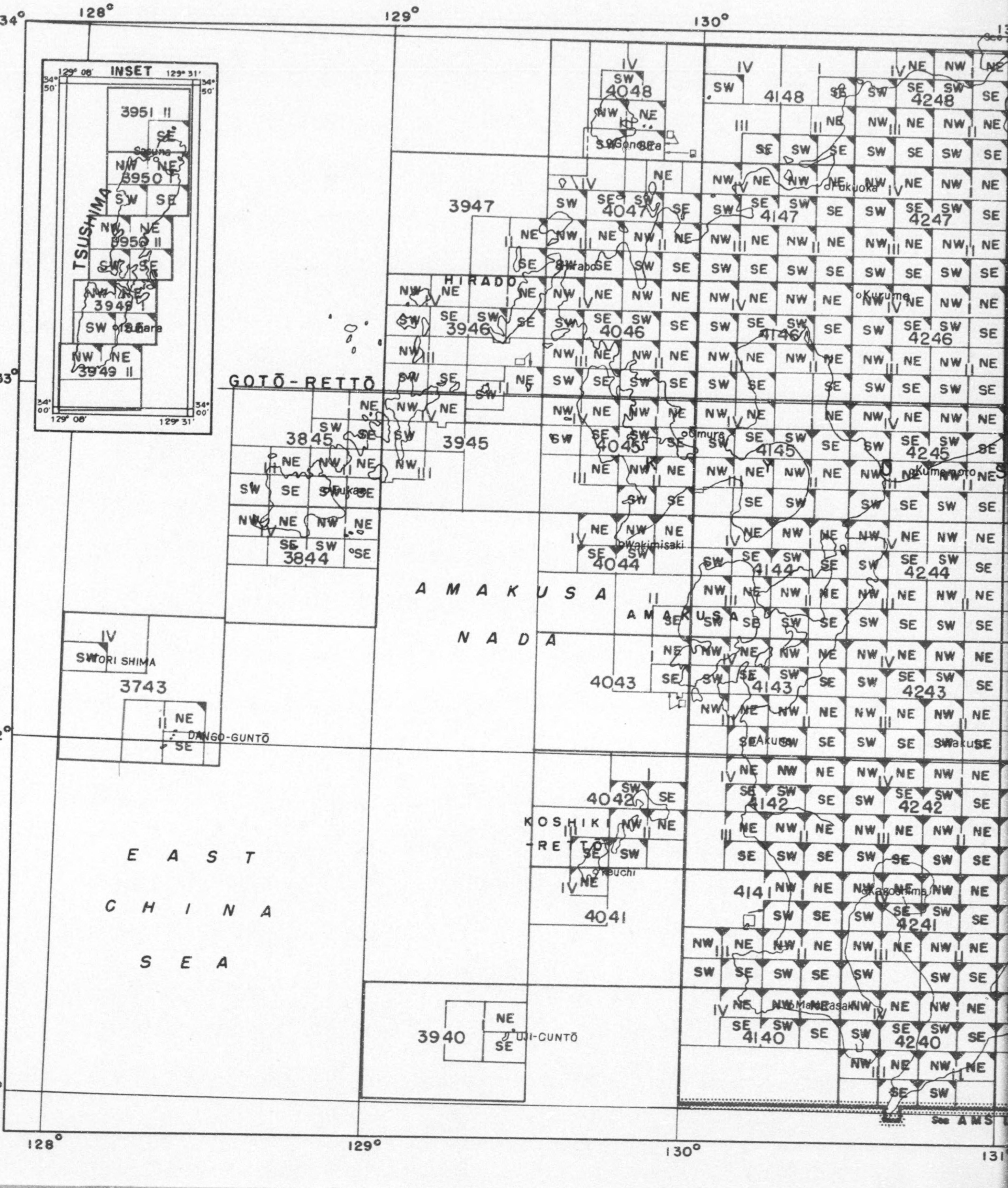
34°
128°
129°
130°
INSET
129° 08'
129° 31'
34° 50'
34° 00'
TSUSHIMA
3951 II
Sasuna
3950 I
3950 II
3949 I
Izuhara
3949 II
33°
32°
31°
GOTŌ - RETTŌ
HIRADO
3947
3946
3945
3845
3844
Fukae
3743
TORI SHIMA
DANGO-GUNTŌ
4048
Gonoura
4047
Hirado
4046
4045
Omura
4044
Wakimisaki
4043
4042
KOSHIKI - RETTŌ
Teuchi
4041
3940
UJI-GUNTŌ
4148
4147
Fukuoka
4146
Kurume
4145
4144
AMAKUSA
4143
Akune
4142
4141
Kagoshima
4140
Makurasaki
4248
4247
4246
4245
Kumamoto
4244
4243
Minamata
4242
4241
4240
AMAKUSA NADA
EAST CHINA SEA
See AMS
131°

AMS L872-L072

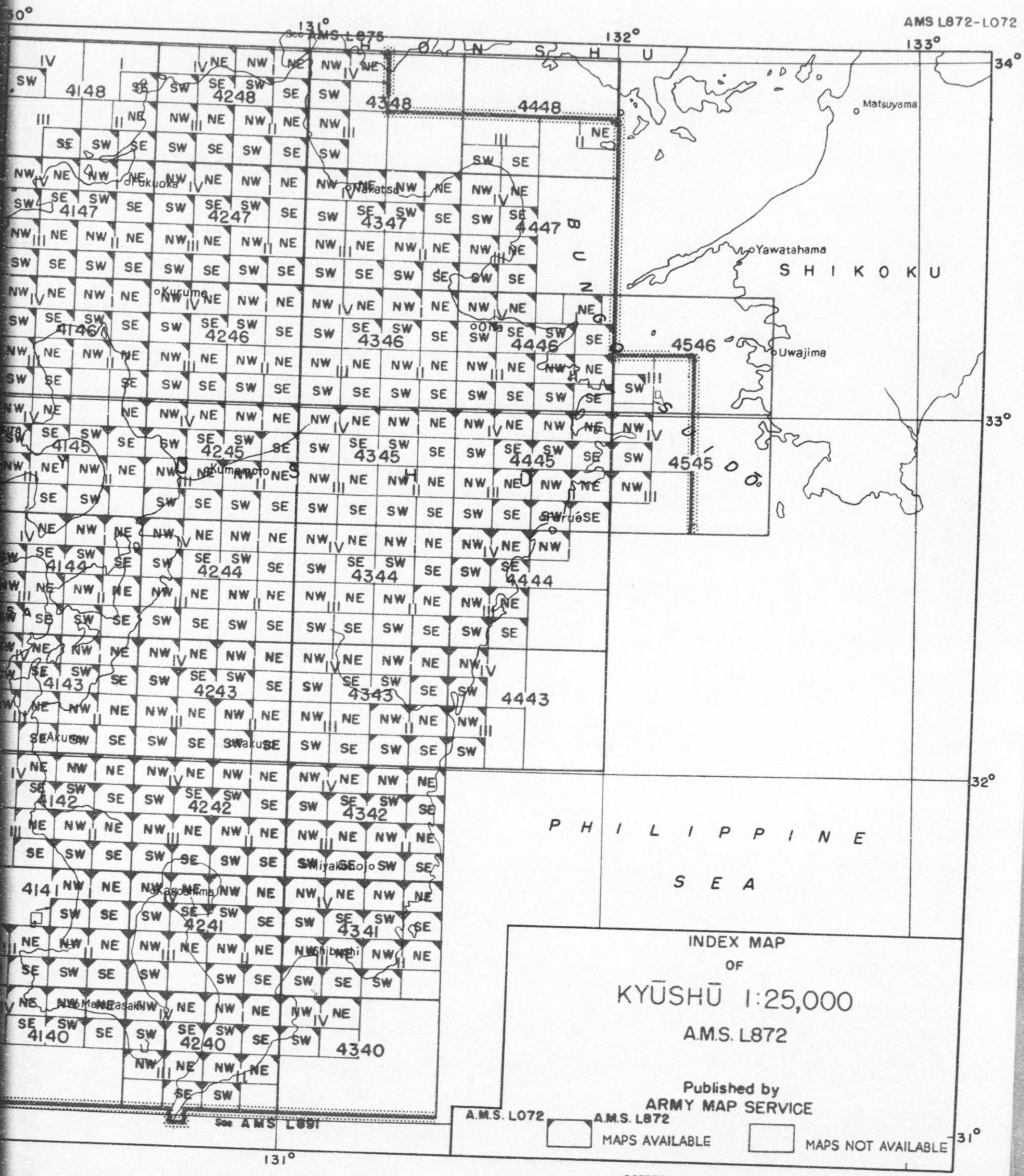

INDEX MAP
OF
KYŪSHŪ 1:25,000
A.M.S. L872

Published by
ARMY MAP SERVICE

A.M.S. L072 | A.M.S. L872

MAPS AVAILABLE | MAPS NOT AVAILABLE

CORRECT TO SEPTEMBER 1948, 64th ENGR BASE TOPO BN

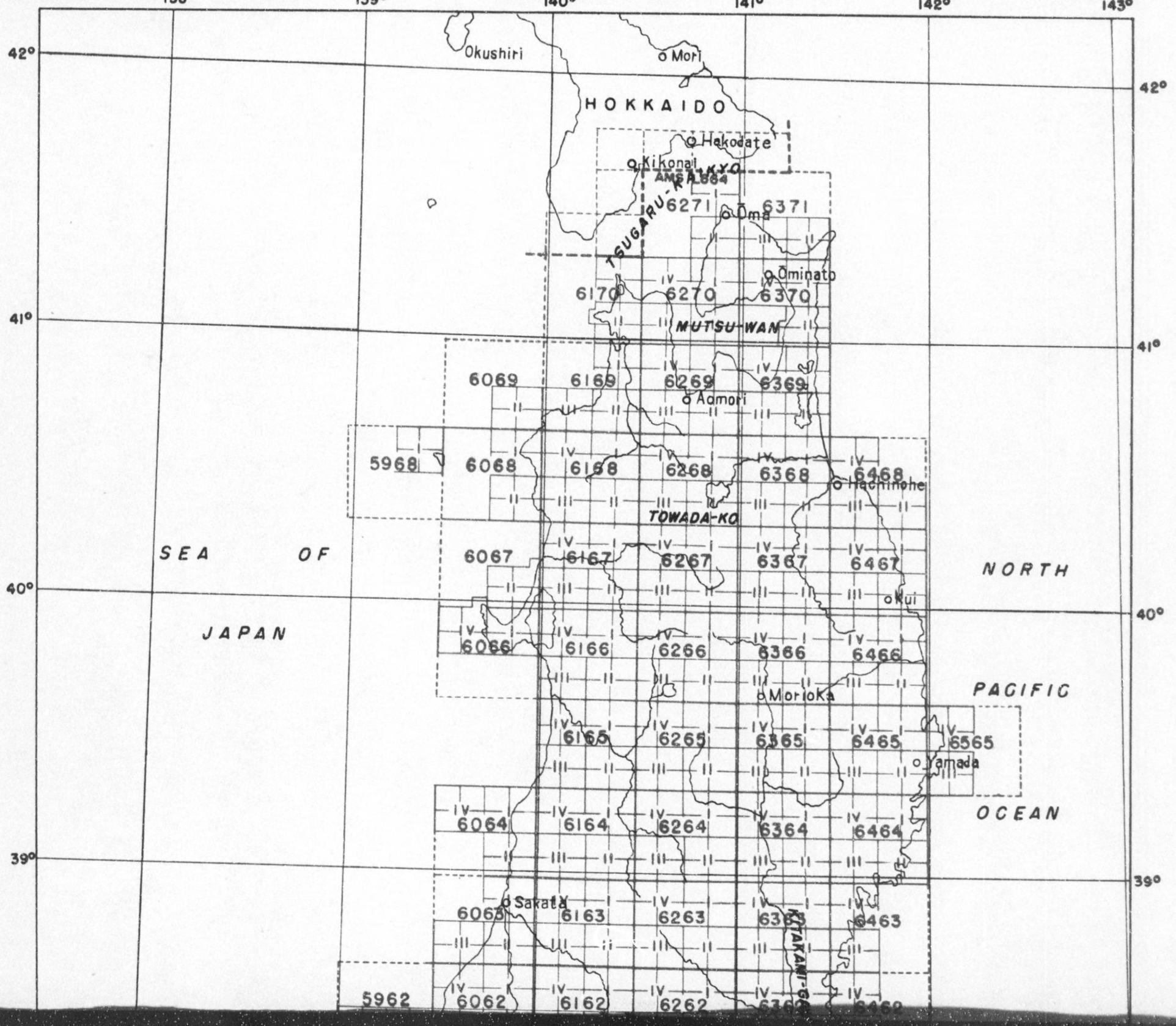
138°
139°
140°
141°
142°
143°
42°
41°
40°
39°
Okushiri
Mori
HOKKAIDO
Hakodate
Kikonai
AMAKAZARI-KYO
TSUGARU-KAIKYO
6271
6371
Oma
Ominato
6170
6270
6370
MUTSU-WAN
6069
6169
6269
6369
Aomori
5968
6068
6168
6268
6368
6468
Hachinohe
TOWADA-KO
SEA OF JAPAN
6067
6167
6267
6367
6467
NORTH PACIFIC OCEAN
Kuji
6066
6166
6266
6366
6466
Morioka
6165
6265
6365
6465
6565
Yamada
6064
6164
6264
6364
6464
Sakata
6063
6163
6263
6363
6463
KITAKAMI-GAWA
5962
6062
6162
6262
6362
6462

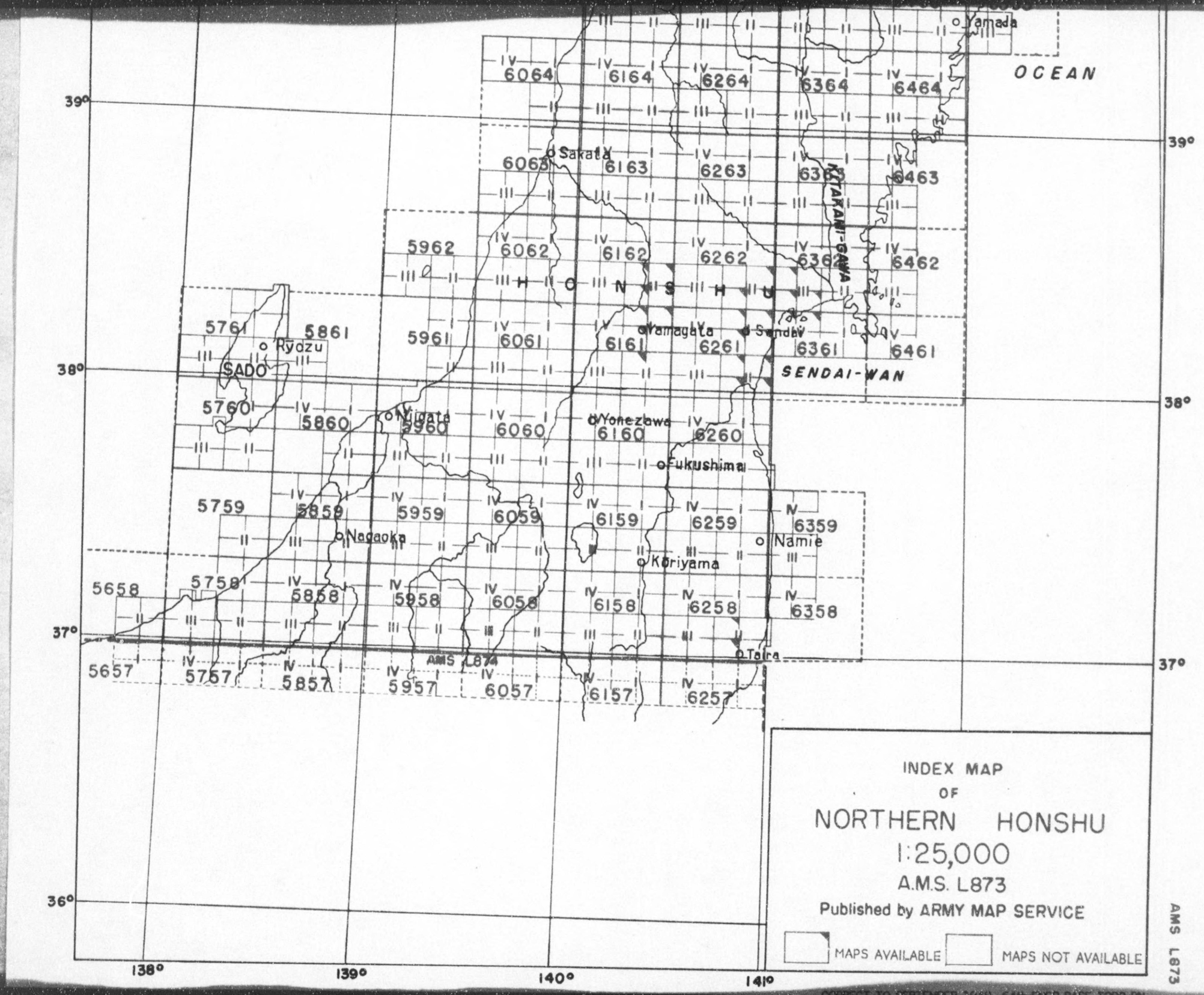

INDEX MAP
OF
NORTHERN HONSHU
1:25,000
A.M.S. L873
Published by ARMY MAP SERVICE

MAPS AVAILABLE MAPS NOT AVAILABLE

AMS L873

CORRECT TO SEPTEMBER 1968. 64th EDGE BASE TOPO BN

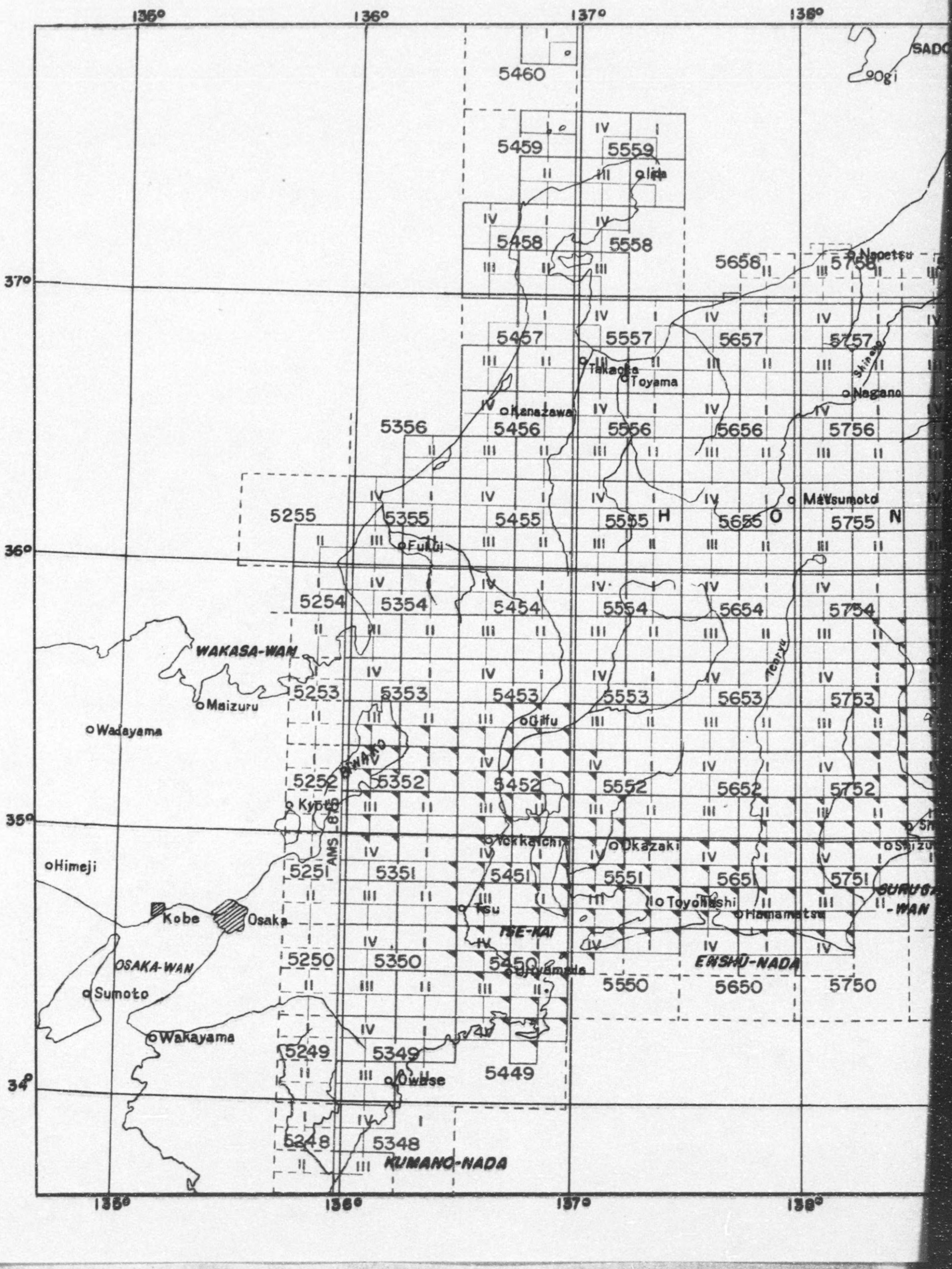
136°
136°
137°
138°
37°
36°
35°
34°
5460
5459
5559
5458
5558
5658
5758
5457
5557
5657
5757
5356
5456
5556
5656
5756
5255
5355
5455
5555
5655
5755
5254
5354
5454
5554
5654
5754
5253
5353
5453
5553
5653
5753
5252
5352
5452
5552
5652
5752
5251
5351
5451
5551
565
575
5250
5350
5450
5550
5650
5750
5249
5349
5449
5248
5348
SADO
Nagano
Takaoka
Toyama
Kanazawa
Fukui
Gifu
Maizuru
Wakayama
Kyoto
Himeji
Kobe
Osaka
Sumoto
Wakayama
Owase
Yokkaichi
Tsu
Toyohashi
Hamamatsu
Okazaki
WAKASA-WAN
OSAKA-WAN
ISE-KAI
ENSHU-NADA
KUMANO-NADA

AMS L874

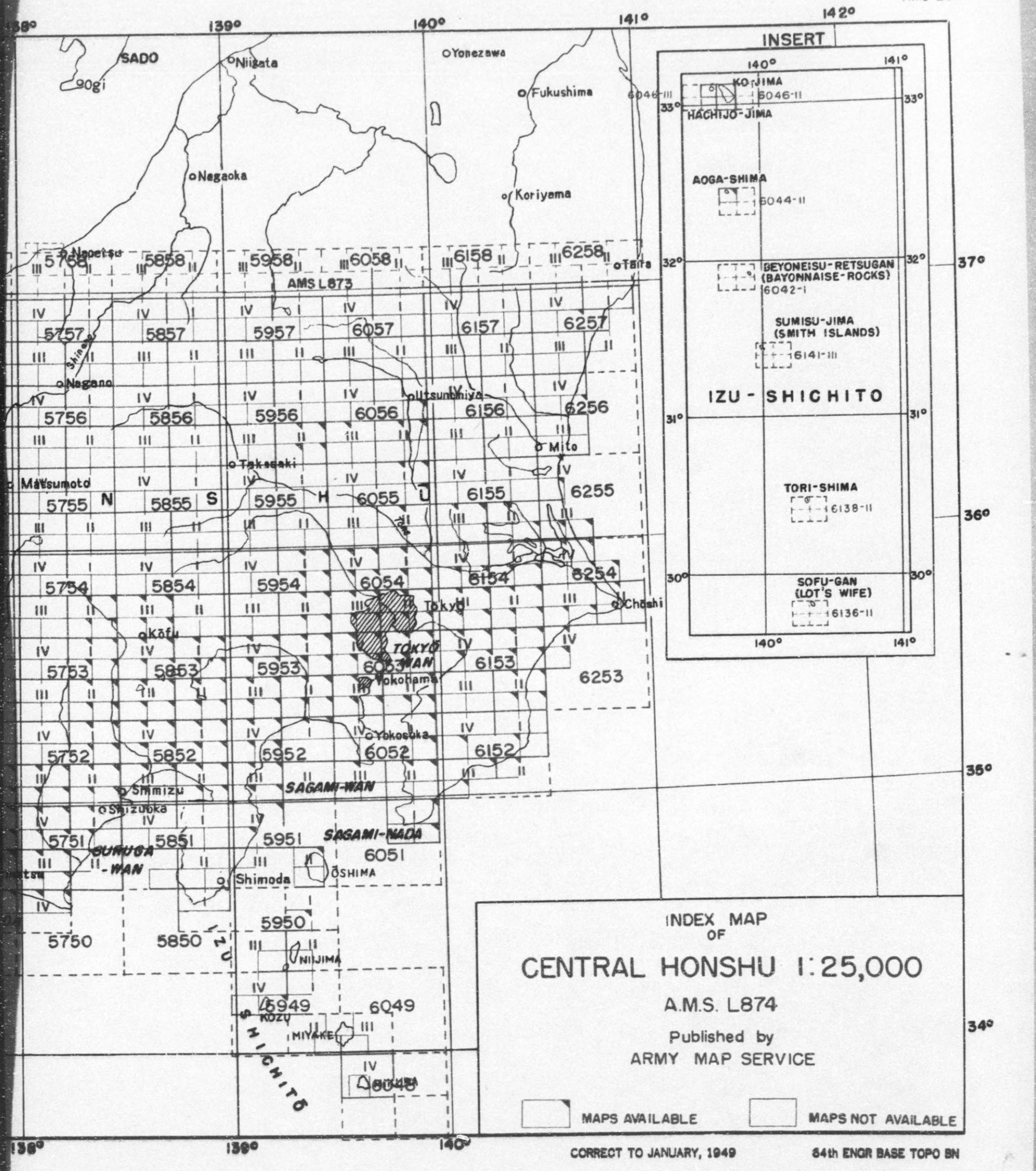

INDEX MAP
OF

CENTRAL HONSHU 1:25,000

A.M.S. L874

Published by
ARMY MAP SERVICE

MAPS AVAILABLE

MAPS NOT AVAILABLE

CORRECT TO JANUARY, 1949

64th ENGR BASE TOPO BN

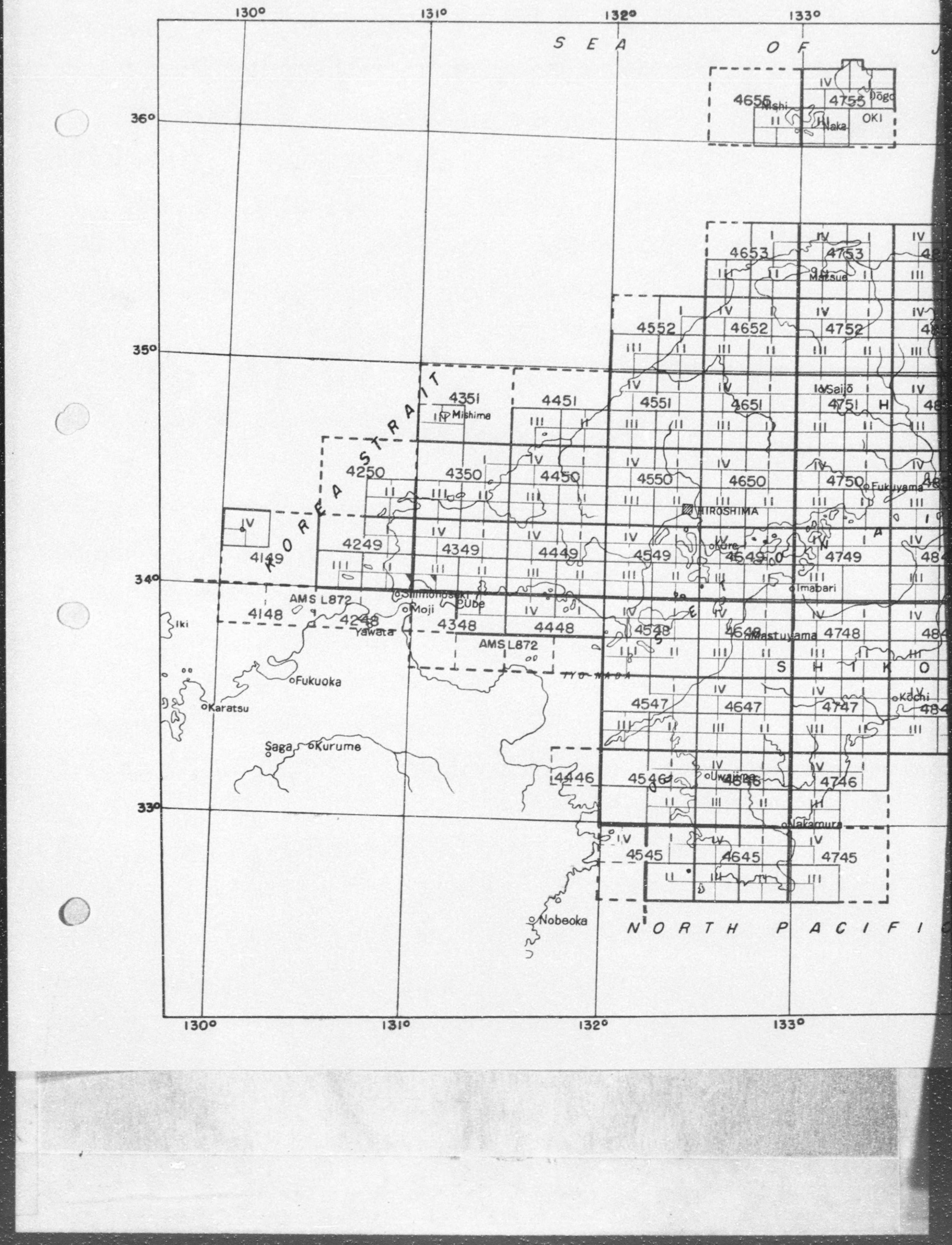
130°
131°
132°
133°
36°
35°
34°
33°
SEA OF JAPAN
KOREA STRAIT
NORTH PACIFIC
SHIKOKU
HONSHU
IV
4655
Nishi
4755
Dōgo
II
III
Naka
OKI
4653
4753
Matsue
4552
4652
4752
4351
Mishima
4451
4551
4651
4751
Saijō
H
4250
4350
4450
4550
4650
4750
Fukuyama
HIROSHIMA
4249
4349
4449
4549
4649
4749
Kōre
Imabari
AMS L872
4148
4248
4348
4448
4548
4648
4748
Shimonoseki
Ube
Moji
Iki
Yawata
Matsuyama
Fukuoka
Karatsu
Kochi
4547
4647
4747
Saga
Kurume
4446
4546
4646
4746
Uwajima
Nakamura
4545
4645
4745
Nobeoka

AMS L875

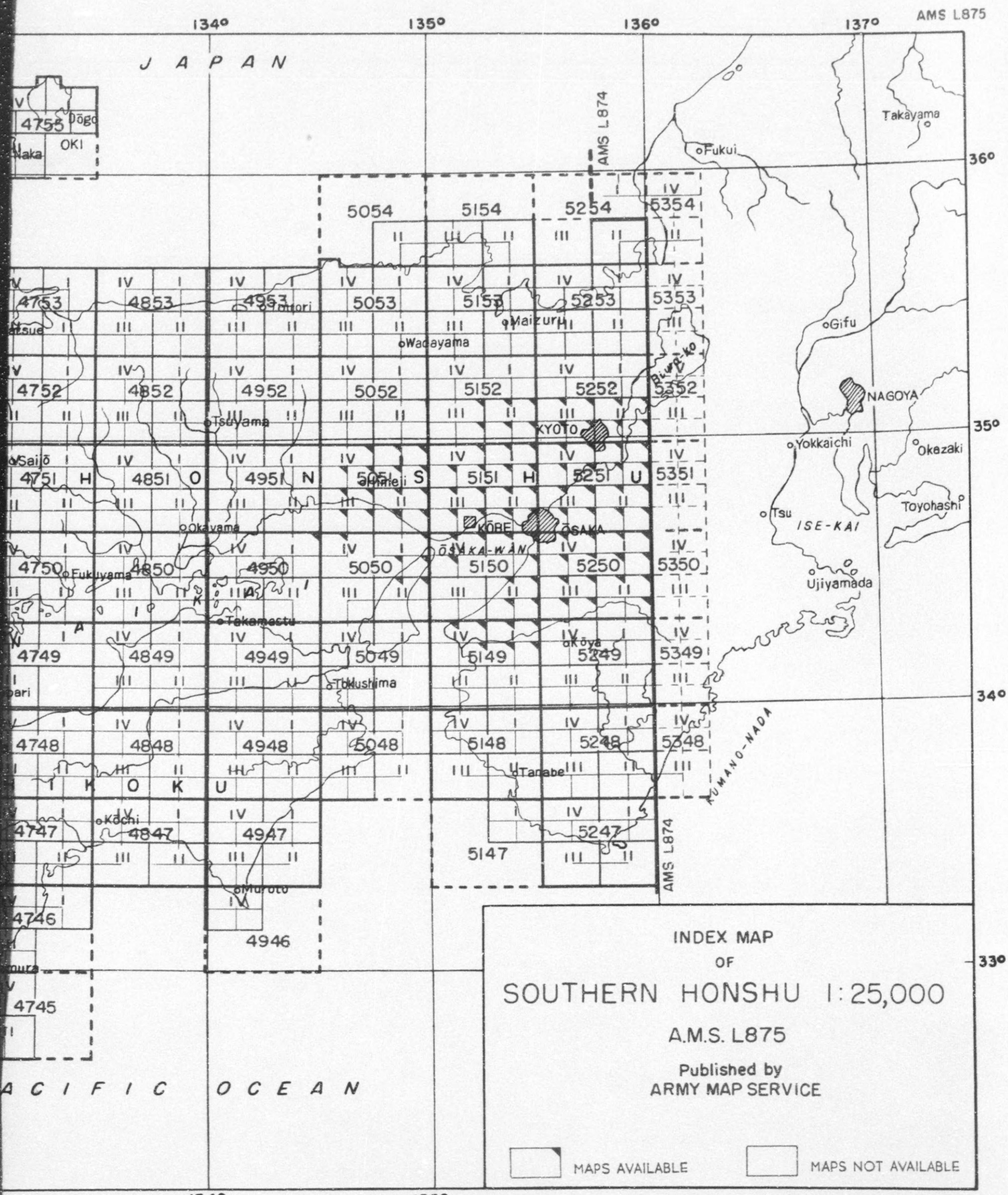

INDEX MAP
OF
SOUTHERN HONSHU 1:25,000
A.M.S. L875

Published by
ARMY MAP SERVICE

MAPS AVAILABLE

MAPS NOT AVAILABLE

CORRECT TO SEPTEMBER 1948, 64th ENGR BASE TOPO BN