

MONTHLY METEOROLOGICAL BULLETIN

氣 象 月 刊

JUNE, 1931

民 國 二 十 年 六 月

VOL. IV. NO. 6.

第 四 卷 第 六 期

ACADEMIA SINICA

NATIONAL RESEARCH INSTITUTE OF METEOROLOGY

PEI-CHI-KO, NANKING, CHINA

國 立 中 央 研 究 院 氣 象 研 究 所

南 京 紫 天 山 北 極 閣

**MONTHLY METEOROLOGICAL
BULLETIN**

氣 象 月 刊

JUNE, 1931

民 國 二 十 年 六 月

VOL. IV. NO. 6.

第 四 卷 第 六 期

ACADEMIA SINICA
NATIONAL RESEARCH INSTITUTE OF METEOROLOGY
PEI-CHI-KO, NANKING, CHINA

國 立 中 央 研 究 院 氣 象 研 究 所
南 京 欽 天 山 北 福 園

弁言

本年度月報與去年度無甚差別。所不同者，南京部份刪去直行風速，因本台高處山巔，平行之風，受山之梗阻，稍有向上之趨勢，故所紀直行風速，殊不能代表空中之現狀。加入太陽輻射，此類紀錄，凡分兩項：(一)太陽輻射強度，記每分鐘太陽輻射於垂直面上每平方公分之熱量。(二)太陽輻射總量，記每日太陽及天空輻射，達於地平面上每平方公分之熱量。南京溫度氣壓濕度之變遷，嚮來按月製為分圖。自本卷起，各圖均集在一頁上，以便比較。在圖上刪去最高溫度，最低溫度，絕對濕度三項，加入風速，降水量，蒸發量，及太陽輻射總量四項。測風氣球本台仍按日施放，其結果將另行刊佈之。

外埠氣象報告，本年度增加杭州，刪去龍州。新疆省內迪化及庫車二站之報告，因路途遙遠，交通不便，常不能按時寄達，故發表時期與他站常有先後參差之虞。去年新疆省政府添設之吐魯番及綏來二站報告，寄到過遲，不能編入月刊，其紀錄當摘要載入年刊中。海關各站，仍依第三卷辦法，各項紀錄均經計算列入，惟氣壓一項僅錄上午九時一次而已。

凡 例

本所在南京飲天山(俗稱北極閣)山頂。其位置為北緯 $32^{\circ} 8' 11''$ ，東經(東京格林維基東) $118^{\circ} 46' 55''$ 。氣壓表水銀面高出海平面 67.9 公尺。

本刊創始于民國十七年，初為季刊，自十八年起改為月刊。

各種自記儀器已於十七年間先後裝置。自十八年起，夜間(午後十時至次日破曉)觀測，即行停止。各項記錄得之自記儀器，惟雲狀、雲量、雲向、雲速、能見度等則晚間不記。

氣壓之溫度差與緯度差業已訂正，惟高度差則否。夜間記錄得之浮斯水銀氣壓計，雲速用梳式雲速器測之，用角度計算。

每日風速記錄有極高、最高、與平均三種，平均風速乃該日二十四小時之平均速率，極高風速乃該日絕對最高之每秒風速，最高風速乃該日風行二十五公尺所需最短期間內之每秒風速，一日中極高風速應比最高風速為大。

各種符號，悉依國際規定，下列乃習用於日常記錄。

天 氣 符 號		
<p style="text-align: right;">天天天 晴曇陰雨雪雹霧 ☉ ● ● ☉ ● ● ☉ ● ● ☉ ● ● ☉ ● ●</p> <p style="text-align: right;">霧 ☉ ● ● ☉ ● ● ☉ ● ● ☉ ● ●</p>	<p style="text-align: center;">☉ ☉ ☉ ☉ ☉ ☉ ☉ ☉ ☉ ☉ ☉ ☉ ☉ ☉ ☉</p> <p style="text-align: center;">☉ ☉ ☉ ☉ ☉ ☉ ☉ ☉ ☉ ☉ ☉ ☉ ☉ ☉ ☉</p>	<p style="text-align: center;">⊕ ⊖ ⊕ ⊖ ⊕ ⊖ ⊕ ⊖ ⊕ ⊖ ⊕ ⊖ ⊕ ⊖ ⊕ ⊖ ⊕ ⊖</p> <p style="text-align: center;">⊕ ⊖ ⊕ ⊖ ⊕ ⊖ ⊕ ⊖ ⊕ ⊖ ⊕ ⊖ ⊕ ⊖ ⊕ ⊖ ⊕ ⊖</p>
<p>天 天 天 天</p> <p>晴 曇 陰 雨 雪 雹 霧</p> <p>霧 霧 霧 霧 霧</p>	<p>霧 霧 霧 霧 霧 霧 霧 霧 霧 霧 霧 霧 霧 霧 霧</p> <p>☉ ☉ ☉ ☉ ☉ ☉ ☉ ☉ ☉ ☉ ☉ ☉ ☉ ☉ ☉</p>	<p>暈 華 暈 華 光 暈 氣 針</p> <p>日 日 月 月 虹 虹 極 黃 塵 冰</p>

能 見 度					
度	距離		度	距離	
	能 見	不 能 見		能 見	不 能 見
0		100 公尺	5	2 公里	6 公里
1	100 公尺	200 公尺	6	6 公里	10 公里
2	200 公尺	500 公尺	7	10 公里	20 公里
3	500 公尺	1 公里	8	20 公里	50 公里
4	1 公里	2 公里	9	50 公里	

除南京之測候結果而外，本所并搜集國內其他測候所之統計，刊為是報。外埠測候所，分為兩類，(1) 學校測候所，(2) 海關測候所。每類內測候所之先後次序依照所在地點之緯度，由南而北，測候所之名單見于南京氣象圖表之後。

EXPLANATORY REMARKS

Our observatory is located at the summit of Pei-Chi-Ko Hill, Latitude $32^{\circ} 3' 11''$ North, Longitude $118^{\circ} 46' 55''$ East of Greenwich, cistern of standard barometer above sea level 67.9 meters, anémocinémographe above sea level 87.5 meters.

The publication of this Bulletin began in the year 1928 as a Quarterly, since 1929 this publication has been changed from a Quarterly into a Monthly. Hourly observations are made from the daybreak to 10 O'clock in the evening, 120 degree M. E. G. standard time, the data during the night hours are obtained from the recording instruments. No records are made of visibility, cloudiness, direction, velocity and kinds of clouds during the night.

The barometer readings published in the following tables are corrected for temperature and latitude but not for altitude. The readings during the night hours are taken from records of Fuess-Sprung Sliding Barograph. The velocities of clouds are observed by a Comb-Nephoscope, expressed in 1000th of a radian per second. It can be changed into linear velocity very easily once the height of cloud is known. For instance the velocity of Nb. is measured to be 10, if the height of Nb. is 1 km the linear velocity will be 10-meters per second; if cloud height is 0.5 km. the linear velocity will be 5 meters per second, etc. We distinguish between the maximum velocity and extreme velocity of wind recorded during a period of twenty-four hours. The latter is taken from the record of an Anemobiograph (Negretti and Zambra) which gives the instantaneous velocity, while the former is read from an Anémocinémographe (Richard), which gives the mean velocity of every 25 meters travelled. Hence the extreme velocity for each day is higher than the maximum velocity.

Radiation is recorded by two instruments, Gorczynski's Pyrheliograph (Richard) for direct solar radiation at normal incidence, and Solarigraph (Kipp and Zonen) for total thermal energy received on a horizontal surface from the sun and sky. These instruments are calibrated by the readings of a Smithsonian Silver Disk Pyrheliometer (No. 41) several times in a month. Amount of evaporation is obtained from a Kassner-Fuess self-recording evaporimeter. Readings on earth thermometers are taken at the following hours of the day:—0 depth at 9:00, 5 cm depth at 10:06, 10 cm depth at 11:12, 20 cm depth at 13:24, 25 cm, 50 cm, 75 cm and 100-cm depths all at 21:00.

The abbreviations for kinds of cloud and state of weather, and the scale of visibility are all according to the international system save a few exceptions. For instance, ☉ indicates clear weather with a cloudiness of 0—2.9, ☉ signifies partly cloudy with a cloudiness of 3—7.9, while ☉ means cloudy weather with a cloudiness of 8—10 inclusive.

The meteorological elements recorded in other observatories, colleges and experimental stations, and the meteorological registers of the Chinese Maritime Customs stations have also been published in this issue. The stations are divided in two categories: (1) those maintained by universities, etc., and (2) those maintained by the Customs. In each category the stations are arranged according to their latitudes from south to north, a list of the names of stations is inserted at the end of Nanking report of this Bulletin. For all Customs stations the rainfall is for 24 hours ending at 9 a.m.

FOREWORD

The Monthly Bulletin of the present year will not differ materially from that of last year. Few alterations and additions, however, will be made. Among the meteorological data of Nanking, the vertical velocity of wind recorded by a Richard instrument has been omitted owing to the fact that Pei-Chi-Ko Hill, on the summit of which our observatory is situated, deflects winds from every quarter upward to a certain extent, and hence no accurate registration of vertical component is possible under any exposure. One new item, the solar radiation, has been added to the Nanking data. The solar radiation is recorded by two separate instruments: (1) a pyrheliograph for registering direct radiation at normal incidence, and (2) a solarigraph for registering total radiation at a horizontal surface, in terms of gram calories per square centimeter per minute and gram calories per square centimeter per day respectively.

An alteration has also been made in presenting the monthly march of various meteorological elements of Nanking in diagrams. Instead of making diagrams for pressure, temperature, and humidity on separate pages, they are now drawn in several panels on the same page, so that the correlation of different elements or the lack of it can be seen at a glance. In these diagrams, the curves of maximum temperature, minimum temperature and absolute humidity from day to day have been omitted, while those of wind velocity, amount of precipitation, amount of evaporation, and total radiation inserted. The work of daily launching of pilot balloons continues, the result of which will appear in another serial publication, the first number of which is now under press.

Among the cooperative stations, the data of Hangchow appears for the first time in this volume, while the station of Lungchow has been omitted from our list. Owing to the difficulty of communication, the reports of Tihwa and Kuchar in Chinese Turkestan do not come regularly in time to be published in the particular issue where they belong, but we will print them at the earliest possible date. Two new stations at Turfan and Seilai have been established in that vast but practically unknown province since last year, we hope to be able to include their data in the future issues of our Annual Report.

二十一年六月份中國天氣概況

本月天氣，溫度南北低而長江流域獨高，雨量除滿洲及山東半島之外，全國幾全在準平均之下。

本月氣壓大抵分布，穩定高氣壓發展於日本東北，穩定低氣壓停滯於中國西南境及印度支那。西伯利亞方面則高低氣壓迭為消長，中國北部低氣壓受日本方面穩定高氣壓所阻，停滯在滿洲及渤海沿岸，南方則低氣壓絡繹而至，散佈於長江南岸至南海之濱。太平洋中月有發現颶風一次，但並無趨起。

本月太陽向北行，中國各地太陽光線漸重，且晝間日長，故溫度逐漸升高，但同時本月溫度之升降，與天氣頗有關係，晴天則溫度升，降雨則溫度降。所以本月溫度升高之趨勢，非從月初至月尾，漸漸升高，常有例外，譬如中國南部及東海沿岸，溫度最高之時，在中旬或第三星期，大部最高溫度在二十日，其他散在十八、十九、二十一日等。長江流域及山東半島，本月溫度確有逐漸升高趨勢，但最高溫度，大抵在二十五、二十六二日，及散在最後一星期，中國北部亦逐漸升高，而最高則在二十六、二十七二日，惟滿洲溫度以月底為最高。

至於本月溫度，與準平均相比，則中國南部大致在準平均之下，約低攝氏 0.4 度至攝氏 1.0 度，但偶有高出於準平均者，東海沿岸本月平均溫度與準平均相比，互有高下，自低於準平均攝氏 2.0 度至高於準平均攝氏 1.5 度。長江流域溫度，全部均在準平均之上，約高出攝氏 1.0 度至 2.0 度，自山東半島至渤海沿岸，以至滿洲，大致在準平均之下，約低於準平均攝氏 0.5 度左右。

本月各地雨量，全國幾全在準平均之下，祇山東半島及滿洲在準平均以上，約高出準平均三分之一左右。雨量之最少者，為長江流域，有幾處不及準平均之一半，祇宜昌一隅，其總數較準平均為多，東海沿岸雨量，亦甚缺少，少者亦祇準平均之一半左右，中國南部雨量較豐，但亦均在準平均之下。

本月降雨時間之分配，南部則分配尚屬平均，東海沿岸則下半年較上半年為多，長江流域大抵集於第一星期之末二日及第三星期，本月開始時，大概天氣均佳，而末一星期大致亦佳，祇有地方性之雷雨，山東半島、中國北部及滿洲分布尚平均，前二處月初較少，後一處月初較多。

**A Résumé of Weather Conditions in China during the month of
June, 1931.**

The general weather condition during the month of June was warmer in southern and northern China, and cooler in the Yantze valley. The precipitation, except Manchuria and Shangtung, was less than the normal throughout almost the whole country.

The general pressure distribution of Eastern Asia during the month was that the intensities of both the permanent Japanese anticyclone and Indo-China depression were increasing and their position displaced a little to the northeastward, so that the former was now situated to the northeast of Japan, and the latter over our southwestern frontier. The passage of the north China depressions to the sea were obstructed by the permanent Japanese anticyclone, hence some of them remained almost stationary over Manchuria and the gulf of Peichi for many days. Many depressions passed through the region between the south bank of the Yangtze river and the coast of Southern sea successively. The typhoon of the Pacific began to make its appearance in the first decade of the month, but no more preponderant influence was felt over this region than in the other years.

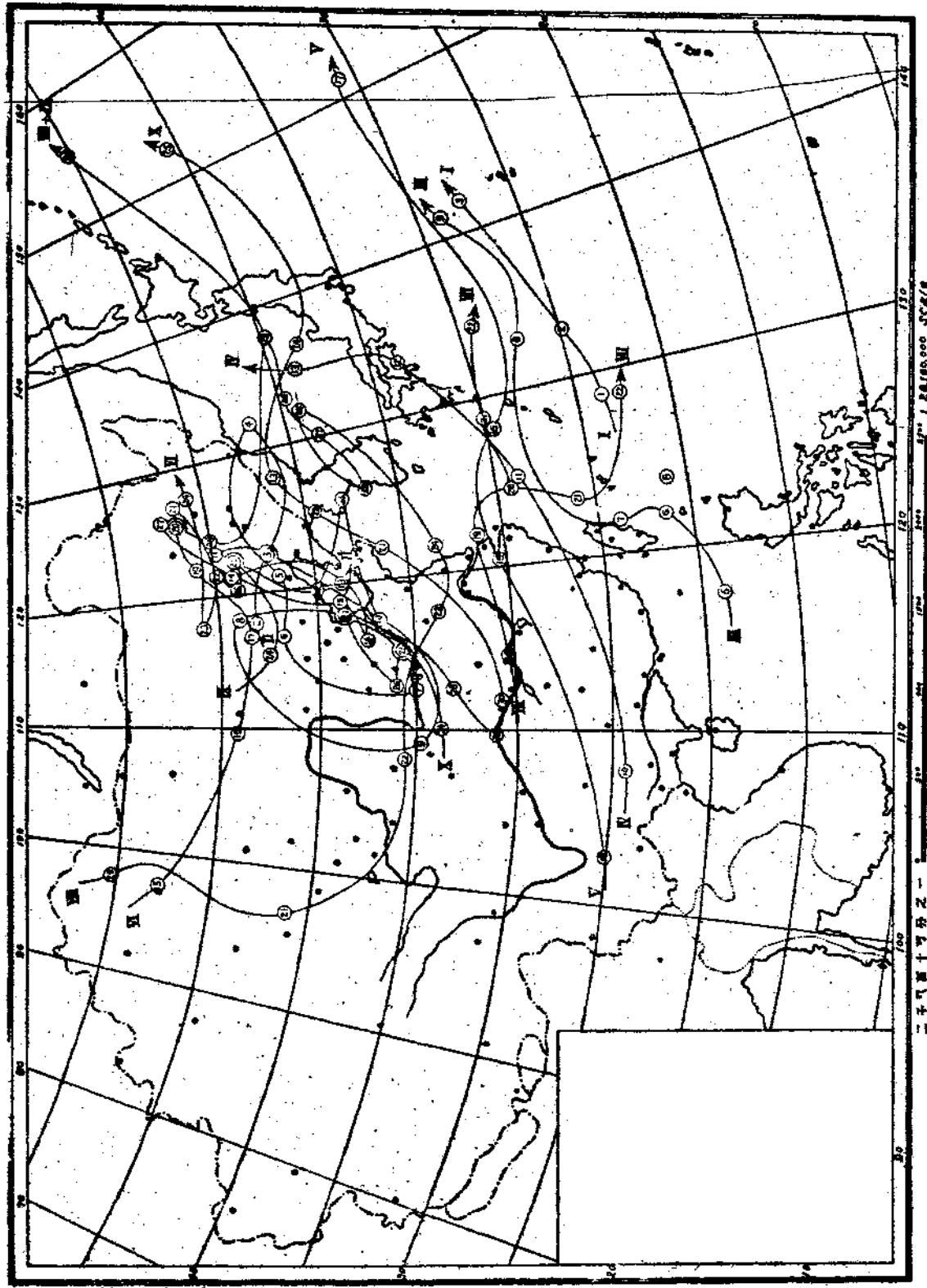
The temperature for the month of June, take the country as a whole, was rising, but the variation of the daily temperature depends upon the amount of cloudiness, insolation, direction of wind so much, that the march of temperature of some regions from the beginning of the month to the end was not in form of straight line, but with much fluctuations in it, for instances in south China and the coast of Eastern sea, the warmest period occurred in the second decade or third week of the month, and the maximum temperature mostly registered on the 20th, but the date vary from the 18th to the 21st. In the other regions, such as the Yangtze valley and Shangtung peninsula maximum temperature came mostly on 25th or the 26th, and in the northern China the 26th or the 27th, the only region where the maximum temperature registered at the end of the month was Manchuria.

The average temperature of the month was lower than the normal in southern China, with a few exceptions, where it was about $0^{\circ}.4\text{C}$ to $1^{\circ}.0\text{C}$ below the normal, and likewise in north China and Manchuria, where it was about $0^{\circ}.5\text{C}$ below the normal. The mean monthly temperature was higher than the normal throughout the Yangtze valley, where it was about $1^{\circ}.0\text{C}$ to $2^{\circ}.0\text{C}$ above the normal. In the coast of Eastern sea, the average temperature varies from place to place, from $2^{\circ}.0\text{C}$ below the normal to $1^{\circ}.5\text{C}$ above it.

The amount of precipitation in our country during the month was less than the normal, except Shangtung peninsula and Manchuria, where it was generally one third above the normal. The most deficient region was the Yangtze valley, every stations of which was below the normal, and some localities had less than one half of the normal amount, likewise a few localities in the coast of Eastern sea had only one half of the normal, but the departure was not so large in the others.

The distribution of rainy days for the month of June was quite complex, some regions had rainy days evenly distributed throughout the month, some had their rainfall concentrated in a short period. Southern China, belongs to the first category. In the coast of Eastern sea, the later half of the month had more precipitation than the first half; in the Yangtze valley, the precipitation was generally concentrated during the last two days of the first week and the third week, fine and fair weather prevailed in the two extremities of the month, when only some local thunderstorms occurred occasionally. In Shangtung peninsula, north China, and Manchuria, the rainy days were evenly distributed, with the exception that the beginning of the month was fine.

民國二十年六月亞東低氣壓路徑圖
 TRACKS OF CENTERS OF CYCLONES, JUNE, 1931.



PUBLICATIONS RECEIVED

During the month of June, 1931.

- Antananarivo — *Observatoire de Tananarive* — Bulletin Météorologique Mensuel Nos 1-6, 1930
- Berlin — *Flugwetterdienstes* — Aerologische Berichte, Heft 1-8, 1931; Wetterstatistik, Dezember 1930, und Erfahrungsberichte Nos 14-17, 1931
- Brussel — *Académie Royale des Sciences* — Mémoires Tome 9, fasc 2, 3, 4, et Bulletin Nos 3 6, 7 8-9
- Chemulpo — *Meteorological Observatory* — Monthly Report No 208, and Annual Report for 1930
- Copenhagen — *Dansk Meteorologisk Institut* — Maanedsoversigt over Vejrforholdene, Marts, 1931
- Darmstadt — *Hessische Landesanstalt fuer Wetter u. Gewaesserkunde* — Wetter u Wasserstands Beobachtungen im 1930
- De Bilt — *Koninklyk Nederlandsch Meteorologisch Institut* — Summary made at Netherlands west Indies during 1919-1928, & 1929, and Mededeelingen en Verhandelingen No 29C
- De Bilt — *Comité Météorologique International* — Liste des Observation Meteorologiques de Navires en mer Juillet 1930
- Hamburg — *Deutsche Seewarte* — Meteorologisches Jahrbuch fuer 1927 1928
- Hongkong — *Royal Observatory* — Monthly Meteorological Bulletin for March 1931.
- Kingston — *Jamaica Weather Service* — Weather Report for March 1931
- Liaoning — 東邊林中第四期.
- London — *Meteorological Office* — Charts of Weather in the North Hemisphere for April 1930
- Nanking — *Legislative Yuen* — The Statistical Monthly, Vol 2, No 12
- Nanking — *Chinese Astronomical Society* — The Universe, Vol 1, No 12
- Nanking — *China Institute for National Construction* — Construction of China, Vol. 3, No 5
- Nanking — 航空雜誌二卷二期
- Nanking — 教育部公報十三期至十六期
- Nanking — 監獄院公報第一期
- Nanking — *Institute of Astronomy* — "A Photo metric Study of Stellar Spectra" by C S. Yu.
- Nanking — *Huai River Commission* — Project of Flood-Control, Navigation & Irrigation for the Huai River System.
- Paris — *Office National Météorologique* — Bulletin Mensuel, Avril-Mai-Juin 1929
- Paris — *Institut de Physique du Globe de Univ* — Annale Tome 7
- Paris — *Services Techniques d'Hygiène* — Meteorologie, Tome 8, 9, 10
- Prag 11 — *Institut Météorologique* — "Micromètre Impersonnel pour L'appareil Circumzénithal" par F. Nusl
- Quito — *Observatorio Astronomic Y Meteorologico* — Buletin, Marzo 1931
- Reykjavik — *Veourstofan* — Manadaryfirlit Samid a Vedurstofunni, December 1930
- Rome — *Societa Geografica Italiana* — Bollettino, No 5, 1931
- Santiago — *Oficina Meteorologica a Chile* — Reglamento de Meteorogramas Y Avisos Meteorologicos Para los Buques.
- Shanghai — *Institute of Social Science* — "Statistics of China's Foreign Trade during the last 65 years"
- Tateno — *Aerologica Observatorio* — Raporto No 4
- Tientsin — 華北水利三卷十一期.
- Tortosa — *Observatorio del Ebro* — Boletin mensual, Octubre de 1930
- Tokyo — *Imperial Academy* — Essays on Seismology by A Imamura
- Tsinanfu — 山東建設月刊第四期.
- Tsingtao — *Observatory* — Revue mensuelle, Mars 1931.
- Warsaw — *Bureau Hydrographique* — Registre des Superficies du Bassin du San
- Warszawa — *Institut Météorologique* — Bulletin, Juillet & Aout 1927.
- Washington — *Weather Bureau* — "The Past Climate of the N Polar Region" by E. W. Berry, & Monthly Weather Review for February 1931 and Weekly Weather & Crop Bulletin Nos 19-20
- Washington — *Hydrographical Office* — Pilot Charts of the North Pacific Ocean, July 1931.
- Wellington — *Domnion Meteorological Office* — Meteorological Observations for January & February, 1931.

中華民國二十年六月逐日各小時風向

Wind Direction at every Hour of the Day, in the Month of June, 1931

日期	Days of the Month	時間 Hours, Nanking Standard Time											日期	Days of the Month
		1	2	3	4	5	6	7	8	9	10	11		
1		NW	E	SE	NE	E	ENE	NNE	NNE	NNE	NE	NNE	1	
2		SE	SE	S	SE	SE	SE	NNW	N	N	NNW	NW	2	
3		ESE	ESE	SE	SE	SE	SE	SE	SE	SE	SSE	SSE	3	
4		NNW	NE	NNE	NNE	NNW	N	NNE	NNE	NNE	NNE	NNE	4	
5		NE	NE	NE	NE	NE	NNE	NNE	NE	ESE	NE	E	5	
6		ESE	ESE	E	E	E	E	E	E	E	E	E	6	
7		E	E	E	ESE	ESE	E	E	E	E	E	E	7	
8		SE	SE	SE	SE	SE	NE	NE	ESE	E	ENE	ENE	8	
9		SE	SE	ESE	ESE	ESE	ESE	ESE	SE	SE	SE	SE	9	
10		ESE	ESE	ENE	ESE	ESE	SE	NNE	SE	SSE	SE	SW	10	
11		NE	NNE	NNE	NNE	NNE	NNE	NNE	NNE	NNE	NNE	N	11	
12		SSW	SSW	SSW	SSW	SSW	SSW	SSW	SSW	SW	SW	SW	12	
13		SW	SW	S	S	S	SSE	SSE	S	SW	SW	SW	13	
14		SSW	SSE	SSE	S	S	SE	SSE	S	SE	E	ENE	14	
15		ESE	ENE	C	C	NNW	NNW	NNW	NNW	NNW	NNW	N	15	
16		E	SE	E	ESE	ESE	SE	E	NE	NE	NE	NNE	16	
17		ESE	E	E	ESE	ESE	ESE	ESE	ESE	ESE	ESE	ESE	17	
18		ENE	ENE	ENE	E	E	E	E	E	E	E	E	18	
19		NW	NNW	C	C	C	N	NNW	WNW	WNW	WNW	NW	19	
20		NE	NNE	NE	NNE	NNE	NE	NE	ENE	ENE	ENE	ENE	20	
21		NE	NNE	NE	NE	NNE	NE	NE	NE	NE	NNE	NNE	21	
22		ESE	ESE	ESE	ESE	ESE	NE	ESE	ESE	ESE	ESE	ESE	22	
23		SE	SSE	SE	SE	S	S	S	SW	SW	SW	SW	23	
24		SSW	SSW	SSW	SW	SSW	SSW	SSW	SSW	SW	SSW	SSW	24	
25		SSE	SE	SE	SE	SSE	SE	SSE	SSE	SSE	SSW	SSW	25	
26		S	SSW	S	S	S	S	SSW	SSW	SSW	SSW	SSW	26	
27		SW	SW	WSW	SW	SW	SSE	S	SSW	SW	SSW	SSW	27	
28		SSE	S	SSW	SW	SSW	S	SSW	SSW	SW	SSW	SW	28	
29		SSW	S	SSE	SE	SE	S	SSE	S	SSE	S	SSW	29	
30		SE	ESE	ESE	S	SSE	SSE	SSE	S	SSE	S	SSW	30	

日期	Days of the Month	13	14	15	16	17	18	19	20	21	22	23	午夜 Midn.	日期	Days of the Month
1		NNE	NNE	NE	NE	ENE	ENE	ENE	ENE	E	E	ESE	ESE	1	
2		SE	SSE	SSE	SSE	SE	SE	SE	E	E	E	ESE	ESE	2	
3		SSE	SW	S	SSW	C	NNE	ENE	FSE	ESE	E	E	NNE	3	
4		NNE	NNE	NNE	NNE	NNE	NNE	NNE	NNE	NNE	NNE	NE	NE	4	
5		SSE	SSE	SE	SSE	SE	ESE	ESE	E	ESE	ESE	ESE	ESE	5	
6		SE	ESE	SE	SSW	SSW	SE	ESE	ESE	SE	ESE	E	E	6	
7		ENE	ENE	ENE	E	E	E	E	ESE	ESE	ESE	E	E	7	
8		E	E	SE	SE	SE	ESE	ESE	ESE	E	E	E	ESE	8	
9		SSE	SE	SE	SSE	SSE	SE	SSE	E	ESE	ENE	ESE	ESE	9	
10		W	W	WSW	WSW	WSW	SW	SW	SSW	SSW	NNE	NE	NE	10	
11		N	N	NNW	NNW	NNW	W	SSW	SSW	SSW	SSW	S	SSW	11	
12		WSW	WSW	WSW	WSW	WSW	SW	SSW	SSW	SSW	SW	SW	SW	12	
13		SW	SW	SW	SW	SSW	SSW	SSW	SSW	S	S	S	S	13	
14		NE	NNE	NE	E	E	E	E	ESE	ESE	ESE	ESE	ESE	14	
15		N	NE	NE	N	N	NNW	NW	C	C	NE	ENE	SE	15	
16		E	NE	NE	ENE	E	E	E	E	ESE	ESE	ESE	ESE	16	
17		E	E	E	E	ENE	E	E	E	E	ESE	ESE	ESE	17	
18		ESE	ESE	ESE	ESE	SE	SE	ESE	ESE	ESE	SE	SE	S	18	
19		W	WSW	WSW	WSW	WSW	NNW	NE	NE	NE	NE	NE	NE	19	
20		ENE	ENE	ENE	ENE	ENE	ENE	E	E	NE	NE	ENE	NE	20	
21		NNE	NNE	NNE	NNE	NNE	NNE	NE	ENE	E	E	E	ESE	21	
22		ESE	ESE	ESE	SE	ESE	ESE	ESE	ESE	ESE	ESE	ESE	SE	22	
23		SW	SW	SW	SW	SW	SSW	SSW	SSW	SSW	SSW	SW	SSW	23	
24		SW	SW	WSW	SW	SE	SW	SSW	SSE	SE	SE	SE	SE	24	
25		SSW	SSW	SSW	SW	SSW	SSW	SSW	S	S	S	S	S	25	
26		SSW	SW	SSW	SW	SW	SW	SW	SSW	SSW	SSW	SW	WSW	26	
27		SSW	SW	SSW	S	S	S	SSE	SSE	SSE	ESE	SE	SE	27	
28		WSW	WSW	WSW	SW	SSW	SSW	SSW	S	S	S	SSW	SSW	28	
29		SSW	SSW	SSW	SSW	SSW	S	SSE	SE	SE	SE	SE	SE	29	
30		SSW	SSW	SSW	SSW	SSW	SSW	SSW	SW	WSW	WSW	WSW	WSW	30	

中華民國二十年六月逐日各小時風速 (Km/hr)

Wind Velocity at every Hour of the Day, in the Month of June, 1931 (km hr)

日 期	Days of the Month	時間 Hours, Nanking Standard Time.											日 期	Days of the Month
		1	2	3	4	5	6	7	8	9	10	11		
1		5.0	3.0	9.0	21.5	14.5	13.0	8.5	13.0	10.0	15.5	19.5	18.0	1
2		24.5	22.0	7.0	10.5	11.0	5.5	2.5	4.0	7.0	1.5	4.0	13.5	2
3		33.0	28.0	21.0	13.5	18.0	24.5	23.0	22.0	21.0	19.5	18.0	17.0	3
4		18.5	18.0	13.0	5.0	16.5	20.5	15.5	12.5	13.5	18.0	18.5	23.0	4
5		16.5	16.5	13.0	17.5	10.0	3.0	2.0	1.5	1.5	4.0	2.5	11.0	5
6		28.5	22.0	19.5	17.5	15.5	16.0	17.5	17.5	16.0	16.0	21.5	23.0	6
7		15.0	28.0	30.0	31.0	31.5	28.0	25.5	24.5	31.0	31.0	33.5	26.5	7
8		17.0	15.0	9.0	8.0	12.5	6.5	1.0	7.0	10.0	7.0	10.5	10.0	8
9		27.0	26.5	21.5	20.0	21.0	20.0	17.5	19.5	17.0	13.0	14.0	11.5	9
10		19.5	12.0	3.0	5.5	13.5	15.0	8.0	6.5	9.5	8.0	8.0	12.0	10
11		24.5	24.0	24.5	34.0	33.0	29.0	21.5	23.0	23.5	19.0	19.0	19.5	11
12		30.0	24.5	24.5	25.0	23.5	26.0	22.0	25.0	31.0	34.0	27.0	35.3	12
13		36.0	28.0	18.0	21.0	23.0	23.0	24.0	18.5	23.0	22.5	26.0	34.0	13
14		18.0	12.0	17.5	11.0	5.5	17.0	15.5	17.0	15.0	19.0	21.5	20.5	14
15		6.5	0.5	0.0	0.0	0.5	12.0	11.5	10.5	13.5	17.0	19.5	12.0	15
16		12.0	14.0	7.0	12.0	16.5	14.0	11.5	16.5	11.5	5.0	3.5	8.5	16
17		20.0	16.5	18.5	17.5	18.5	22.5	21.5	24.0	23.5	24.0	23.5	25.5	17
18		31.0	27.5	30.0	40.0	47.5	46.0	54.0	69.5	72.0	58.0	63.0	58.5	18
19		0.5	1.0	0.0	0.0	0.0	5.0	4.5	11.5	12.0	12.0	5.0	18.5	19
20		29.5	20.0	21.5	27.0	23.0	24.0	27.0	26.0	22.0	26.0	25.5	20.5	20
21		10.0	8.0	9.0	5.0	4.5	9.0	9.5	12.0	12.0	12.5	15.0	13.0	21
22		8.0	4.0	11.5	12.0	9.5	7.5	1.5	12.0	7.5	11.0	15.5	15.0	22
23		17.0	14.0	14.0	18.5	17.0	14.0	14.0	19.5	21.5	23.0	19.0	19.0	23
24		14.5	18.0	18.5	16.0	16.0	15.0	12.5	12.5	18.0	15.5	18.0	20.5	24
25		22.0	18.0	14.5	19.0	22.0	21.5	17.0	16.0	15.0	13.5	17.0	18.0	25
26		22.0	19.5	23.5	17.0	16.0	16.5	8.5	14.0	19.0	17.5	22.5	24.0	26
27		17.5	16.0	12.0	14.0	9.5	14.0	10.5	7.0	14.0	24.0	23.0	27.0	27
28		9.0	13.5	19.0	15.5	13.5	13.5	15.0	20.0	27.5	22.5	21.5	17.0	28
29		11.5	10.5	10.0	13.5	10.5	12.5	12.0	16.0	21.0	20.0	21.5	23.0	29
30		16.0	14.0	15.0	16.5	20.0	25.0	23.0	24.0	25.5	24.0	26.5	34.5	30

日 期	Days of the Month	13	14	15	16	17	18	19	20	21	22	23	午夜 Midn.	日 期	Days of the Month
1		21.5	18.5	19.0	19.5	25.5	24.5	32.0	29.5	26.0	26.0	25.0	25.5	1	
2		14.0	19.0	20.5	15.0	22.5	21.0	15.5	22.5	28.0	28.5	25.5	28.0	2	
3		18.0	15.5	13.0	7.5	0.0	0.5	8.5	3.0	19.5	12.5	4.0	2.5	3	
4		23.0	24.5	22.0	22.5	22.0	20.0	15.5	17.5	24.0	26.0	23.5	20.0	4	
5		17.0	14.5	15.5	16.0	16.6	18.5	22.0	25.5	26.0	24.5	27.5	28.5	5	
6		18.5	21.5	11.0	20.0	23.0	13.0	7.5	15.0	20.0	18.5	12.0	12.5	6	
7		25.0	32.5	40.5	34.5	27.0	28.5	25.0	17.0	12.0	12.0	11.0	11.0	7	
8		16.0	16.5	20.0	25.0	21.0	22.5	24.5	20.0	17.5	24.0	24.5	27.5	8	
9		9.0	7.0	8.0	15.0	11.5	11.0	4.5	23.0	24.0	28.5	27.0	23.5	9	
10		14.5	14.5	16.0	17.5	17.0	16.0	13.0	13.0	15.0	22.5	47.5	29.5	10	
11		20.0	16.5	14.0	13.0	13.0	8.0	13.5	19.5	25.5	23.0	20.0	26.0	11	
12		37.0	33.0	35.5	34.0	32.5	38.5	32.5	32.5	34.0	31.0	31.5	36.0	12	
13		29.5	29.5	25.0	25.0	25.0	28.5	24.5	19.5	17.0	13.0	14.0	10.5	13	
14		29.0	20.0	27.5	25.5	21.0	22.0	26.5	31.5	36.0	42.5	36.0	17.5	14	
15		11.5	12.0	10.5	5.0	7.5	4.0	0.5	0.0	0.0	4.5	6.0	9.0	15	
16		15.0	24.0	23.5	23.5	21.0	20.0	21.0	22.0	30.5	22.0	25.0	26.5	16	
17		23.5	26.5	25.5	22.5	25.5	26.5	33.0	33.0	25.0	33.0	31.0	33.5	17	
18		43.0	38.0	36.5	39.0	24.5	11.5	10.0	6.5	12.0	16.5	7.5	1.5	18	
19		25.5	20.5	31.0	21.0	16.5	12.5	15.0	30.0	28.5	25.5	21.0	30.0	19	
20		18.5	20.5	19.0	22.5	24.0	22.0	20.5	16.5	5.0	10.0	9.5	6.5	20	
21		10.0	5.0	12.0	12.5	14.0	18.0	7.0	14.5	16.5	18.0	16.5	12.0	21	
22		21.5	23.0	24.0	26.0	25.5	25.0	26.0	22.5	21.5	23.0	24.0	20.5	22	
23		21.0	20.5	24.0	26.0	24.0	24.0	22.5	22.0	20.5	21.0	16.0	15.0	23	
24		17.5	22.0	25.5	29.5	10.5	11.0	22.0	13.0	23.0	24.0	21.0	21.5	24	
25		23.5	18.0	19.0	15.0	19.0	17.0	14.5	21.5	27.0	25.0	22.0	22.0	25	
26		22.5	20.5	26.0	28.0	29.0	18.0	12.0	12.0	13.0	14.0	17.5	21.5	26	
27		28.0	22.5	13.0	12.5	14.0	17.5	17.5	16.0	15.0	16.0	14.5	9.5	27	
28		11.0	10.5	14.0	16.5	21.0	11.5	11.5	10.0	13.5	14.5	18.0	15.5	28	
29		23.0	22.5	25.0	27.5	23.5	19.0	14.0	16.5	16.5	18.5	18.5	18.0	29	
30		36.0	39.0	30.0	25.0	36.0	27.0	26.0	24.5	32.5	39.0	39.0	36.5	30	

中華民國二十年六月逐日雲狀雲向雲速

Form, Direction and Velocity of Clouds in the Month of June, 1931.

日期 Days of the Month	時間 Hours, Nanking Standard Time.												日期 Days of the Month
	5			6			7			8			
	For.	Dir.	Vel.	For.	Dir.	Vel.	For.	Dir.	Vel.	For.	Dir.	Vel.	
	狀	向	速	狀	向	速	狀	向	速	狀	向	速	
1	Cl			A-St			A-St			Cl-St			1
2	O			O			Fr-Cu			Fr-Cu			2
3	Cl-St	NW	3	Cl	NW	7	O	SSE	7	Cl-St	NW	3	3
4	O			O			O			O			4
5	Cl			Cl	WNW	4	Cl	WNW	4	Cl-St	WNW	3	5
6	A-St			A-St			A-St	E	3	A-St	ESE	3	6
7	A-St	ESE		A-St	WSW		A-St			A-St	ESE		7
8	Fr-St			Fr-Cu	ESE		Fr-Cu			Fr-Cu	ESE		8
9	Cl	WNW	5	Oi	W	2	Oi			Cl	W	2	9
10	Cl	WNW	6	Cl	WNW	4	Cl-St	WNW	4	Cl			10
11	Fr-Cu	WSW	5	A-St			Cl	WNW	6	Fr-Cu	WNW	5	11
12	Fr-Cu			A-Cu	W	5	A-Cu			Fr-Cu			12
13	O			O			O			O			13
14	Cl			Oi	W	4	Oi	W	3	Cl	W	3	14
15	A-St			A-St			Nb			Nb			15
16	St			St			Fr-St	N	17	Fr-Cu	NW	4	16
17	A-Cu	W	3	A-Cu	W	3	A-Cu	W	3	Cl	NW	3	17
18	Cl	WSE	4	A-Cu	W	3	A-Cu	W	3	Fr-St	ESE	3	18
19	Fr-Nb	ESE	20	Fr-St	E	3	Fr-Cu	W	3	Fr-Cu	ESE	20	19
20	St			Fr-Nb			Nb	E		Nb	ESE		20
21	Nb			St			St			Nb			21
22	Nb			Nb			Nb	NE	33	Nb	NE	33	22
23	A-St	N	1	A-Cu	N	1	A-St			A-St	NE	2	23
24	Fr-St			A-Cu			A-Cu	WSW	3	Oi			24
25	A-Cu	S	3	Oi	WSW	3	Oi	WSW	3	Cl	WSW	3	25
26	Cl	W		Cl	WNW	1	Fr-Cu	SW	33	Fr-Cu	SW	17	26
27	O			O			O			O			27
28	Cl			O			O			O			28
29	Oi			O			Cl-St			Cl-St	SSW	14	29
30	Fr-Cu			Cl			Fr-Cu			Fr-Cu	SW	16	30
31	Fr-Cu			Cl	W		Oi	W		Cl-St			31
32	Fr-Cu			Fr-Cu			Fr-Cu			A-St			32
33	Fr-Cu			St-Cu			St-Cu			St-Cu			33

日期 Days of the Month	時間 Hours, Nanking Standard Time.												日期 Days of the Month
	9			10			11			12			
	For.	Dir.	Vel.	For.	Dir.	Vel.	For.	Dir.	Vel.	For.	Dir.	Vel.	
	狀	向	速	狀	向	速	狀	向	速	狀	向	速	
1	A-Cu	NNW	3	A-Cu	WNW	3	Fr-Cu	ENE	7	A-Cu	N		1
2	Fr-Cu			Fr-Cu			O			Fr-Cu	W		2
3	O			O			Cl-St	NW	3	Cl-St			3
4	Cl-St	NW	3	Cl-St	NW	3	O			Cl	WNW	5	4
5	O			O			Cl	WNW	3	Cl	WNW	3	5
6	Cl	WNW	3	Cl-St	WNW	2	Cl	WNW	3	Cl	WNW	3	6
7	A-St			Fr-Cu	ESE		A-St			A-St			7
8	A-Cu	SE		Fr-Cu	ESE	2	Fr-Cu	ESE	2	Fr-Cu	ESE	3	8
9	Fr-Cu			Fr-Cu	WNW	2	Fr-Cu	WSE	2	Fr-Cu	ESE	3	9
10	Cl-St	W	3	Cl	ESE	5	Cl-St	WSE	6	Cl-St	ESE	3	10
11	Fr-Cu	W	3	Oi	W	5	Cl-Cu	WNW	3	Cl	WNW	5	11
12	Cl-St			Cl-St			Cl-St			Cl	SSE	4	12
13	O			O			O			O			13
14	Cl	W	3	Cl	W	3	Cl			Cl-St	W	3	14
15	Nb			Nb			Nb			Nb			15
16	Fr-Cu			Fr-Cu	NNW	3	Cl			Cl			16
17	Cl	WNW	2	Cl-Cu	W	3	Fr-Cu	N	7	Cl			17
18	Fr-Cu	WNW	3	Fr-Cu	ESE	10	Cl			Cl			18
19	Nb	ESE	14	Cl	ESE	25	A-Cu	WNW	10	A-Cu	ESE	10	19
20	Nb			Nb	E		Nb			Nb	E		20
21	Nb	NE		Nb			St			Fr-St	NE	14	21
22	A-Cu	ENE		Fr-St	NE	33	Fr-St			Fr-St	NE	14	22
23	A-Cu	WSE	2	A-Cu	ENE	2	Cu	E		Cl			23
24	Fr-Cu	WSW	3	A-Cu	WSE	2	Cl	W	4	Cl			24
25	Fr-Cu	WSW	17	A-Cu	WSE	4	Cl	W	4	Cl	WSW	3	25
26	Fr-Cu	WSW	3	Fr-Cu	W	2	Cl	W	3	Cl	WSW	3	26
27	Fr-Cu	SW	10	A-Cu			A-Cu			Fr-Cu			27
28	O			O			O			O			28
29	A-Cu			A-St			A-St	SSW	3	A-St			29
30	Fr-Cu	SSW	13	Fr-Cu	SSW	7	Fr-Cu	SSW	7	Fr-Cu	SW	7	30
31	Cu	SW	14	Cl-St	SW	13	Cl-St			Cl			31
32	A-Cu			Cl			Cl			A-Cu			32
33	Fr-Cu			A-Cu			Fr-Cu			Fr-Cu			33
34	Fr-Cu			St-Cu			St-Cu			St-Cu			34
35	Fr-Cu			St-Cu			St-Cu			St-Cu			35

中華民國二十年六月逐日雲狀雲向雲速

Form, Direction and Velocity of Clouds in the Month of June, 1931.

日期 Days of the Month	時間 Hours, Nanking Standard Time.									日期 Days of the Month			
	13			14			15				16		
	For.	Dir.	Vel.	For.	Dir.	Vel.	For.	Dir.	Vel.	For.	Dir.	Vel.	
	狀	向	速	狀	向	速	狀	向	速	狀	向	速	
1	Fr-Cu			Fr-Cu			Fr-Cu			Fr-Cu			1
2	Ci-St	WNW	2	Ci-St			Ci-St			Ci-St			2
3	Ci-Cu			Ci-St	NW	3	A-Cu	NW		A-Cu			3
4	Ci			Ci			Ci	W	6	Ci			4
5	Fr-Cu	WNW	3	Fr-Cu	WNW	4	Fr-Cu	WNW	4	Ci	W	4	5
6	A-St			A-St	SSE	8	A-St	W	7	A-St	SW	3	6
7	Fr-Cu			Fr-Cu			Fr-Cu	SE	17	Fr-Cu	SE		7
8	Fr-Cu	ESE	3	Fr-Cu	SE	3	Fr-Cu	SE	3	Fr-Cu	SE	6	8
9	Ci-St	W	4	Ci-St	WNW		Ci-St	W	5	Ci-St			9
10	Fr-Cu			Fr-Cu			Fr-Cu	W	4	Fr-Cu	W	4	10
11	Ci			Ci	SW	7	Ci			Ci			11
12	O			O			O			O			12
13	Ci-St	W	4	A-Cu	W	3	A-Cu	W	4	A-Cu	W		13
14	Nb			Nb			Nb			A-St	ESE	33	14
15	A-Cu			A-Cu			A-Cu	SE		A-Cu	SW		15
16	Cu			Cu			Cu	E		Cu	W		16
17	A-St			A-Cu	WNW	3	A-Cu	SE	10	A-Cu	SE	10	17
18	Fr-Cu			Fr-Cu	ESE	10	Fr-Cu	SE	25	Fr-Cu	SE	25	18
19	Fr-St	WNW	16	Fr-St	S	20	Fr-St	WNW	9	Fr-St	WNW	8	19
20	Nb			Nb	NE	20	Nb	NE	22	Nb			20
21	Ci	WNW	4	Ci	WNW	4	Ci	W	4	Ci			21
22	Cu	W	6	Cu	W	4	Cu	ESE	9	Cu	WSW	6	22
23	Cu	W	6	Cu	W	10	Cu	SE	9	Cu			23
24	A-Cu			A-Cu	SW	6	A-Cu	W	4	A-Cu	NNW	3	24
25	Fr-Cu	SW	7	Fr-Cu	SSW	7	Fr-Cu	WSW		Fr-Cu	WSW		25
26	A-St			A-St			A-Cu			A-Cu			26
27	Fr-Cu	SW	9	Fr-Cu	SW	5	Fr-Cu	SE	5	Fr-Cu	SSW	5	27
28	Ci			Ci			Ci	S		Ci	WNW		28
29	A-Cu			A-St	SW		A-Cu	SW		A-Cu	W		29
30	Fr-St	SW		Fr-Cu	SW		Fr-Nb	SW	7	Fr-Nb	SW	15	30

日 期	Days of the Month	17			18			19			日 期	Days of the Month
		For.	Dir.	Vel.	For.	Dir.	Vel.	For.	Dir.	Vel.		
		狀	向	速	狀	向	速	狀	向	速		
1		Fr-Cu			Fr-Cu			Ci			1	
2		Ci-St	WNW		Ci-St			Ci	NW	4	2	
3		A-Cu	WNW	3	A-St			A-St	W		3	
4		Ci	NW		Ci	WNW	4	Ci	W		4	
5		Ci	WNW	4	Ci	WNW	3	Ci	W	3	5	
6		A-Cu			A-St	S	2	A-St	E		6	
7		Fr-Cu	E	12	A-Cu			Fr-Cu	E	7	7	
8		O			O			O			8	
9		A-St			A-St			A-St			9	
10		Ci	W	5	Ci			Fr-Cu	W	4	10	
11		Ci			Ci	W	5	Ci	W	7	11	
12		O			O			Ci			12	
13		A-St	W		A-St	W		A-St	W	5	13	
14		Fr-St	ESE	33	Nb			Fr-St	ESE	25	14	
15		A-Cu	ESE		A-Cu			A-Cu	W		15	
16		Fr-Cu	W	4	Fr-Cu	W		Ci	W	4	16	
17		Fr-Cu	SW	4	A-St	WSW	3	A-St			17	
18		Nb	SSW	14	Nb	WNW	5	Nb			18	
19		Nb	W		Nb			Nb			19	
20		Nb	ENE	8	A-St	ENE		A-St	NE		20	
21		A-St			Fr-Nb			Fr-Nb			21	
22		A-St	SW	5	A-St	WSW	5	St-Cu	WSW	5	22	
23		A-Cu			Cu	W		A-Cu			23	
24		A-Cu	SW	5	Cu-Nb	W		Cu-Nb	W	5	24	
25		O			O			Ci			25	
26		A-Cu			Ci			Ci			26	
27		Fr-Cu	SSW	6	Cu			A-Cu			27	
28		Ci	WNW		Ci			A-Cu	WNW	3	28	
29		A-Cu			A-Cu			A-Cu			29	
30		Fr-Nb	WSW	9	St-Cu	SW	10	Fr-Nb	SW		30	

中華民國二十年六月逐日日中各小時雲量及能見度

Cloudiness & Visibility at every Hour of the Daytime in the Month of June, 1931

日期 Days of the Month	Cloudiness (0-10)																			Visibility (0-9)																			日期 Days of the Month
	時間 Hours,																			時間 Hours																			
	5	6	7	8	9	10	11	12	13	14	15	16	17	18	19	5	6	7	8	9	10	11	12	13	14	15	16	17	18	19									
1	9	10	10	10	8	9	2	6	1	3	2	2	2	1	2	7	8	5	5	6	8	8	8	8	8	8	8	8	8	1									
2	0	0	0	0	0	0	0	3	8	10	10	10	8	8	5	8	8	4	5	6	6	7	8	8	8	8	8	8	7	2									
3	10	9	8	10	10	10	10	10	10	10	10	10	10	10	10	8	8	8	8	8	8	8	8	8	8	8	8	8	7	3									
4	0	0	0	0	0	0	0	2	2	3	4	3	3	5	5	6	6	6	6	6	7	8	8	8	8	8	8	8	7	4									
5	10	10	10	10	10	10	10	10	10	10	10	10	9	4	10	5	4	5	6	6	6	6	7	8	8	8	8	8	8	5									
6	10	10	10	10	10	10	10	10	10	10	10	10	10	9	10	6	6	6	6	6	7	8	8	8	8	8	8	8	8	6									
7	10	10	10	10	10	10	10	10	10	10	10	10	8	9	8	8	8	8	8	8	9	9	9	9	9	9	9	8	7	7									
8	10	10	10	10	10	10	10	8	7	8	5	1	0	0	0	5	5	4	6	6	6	7	8	8	8	8	8	8	8	8									
9	10	10	10	10	10	10	10	10	10	10	10	10	10	10	10	8	8	8	8	8	8	8	8	8	8	8	8	8	8	8									
10	10	10	10	8	10	10	10	10	10	10	10	10	10	1	2	5	4	5	6	6	6	8	8	8	8	8	8	8	8	9									
11	10	10	8	5	4	3	4	4	5	6	1	1	3	5	3	8	8	8	8	8	8	8	8	8	8	8	8	8	7	10									
12	0	0	0	0	0	0	0	0	0	0	0	0	0	0	1	6	6	6	7	6	6	6	6	6	6	6	6	6	6	12									
13	10	10	10	10	10	9	6	9	10	10	10	10	10	10	10	8	8	8	8	8	8	8	8	8	8	8	8	8	8	13									
14	10	10	10	10	10	10	10	10	10	10	10	10	10	10	10	7	7	7	6	7	7	7	7	7	7	7	7	7	7	14									
15	10	10	10	10	10	10	8	10	10	10	10	10	10	10	10	5	5	5	5	6	7	7	8	8	8	8	8	8	7	15									
16	10	10	10	8	7	9	10	9	9	7	4	7	10	10	9	5	4	5	6	7	8	8	8	8	8	8	8	8	9	16									
17	9	10	10	10	10	10	10	10	10	10	10	10	10	10	10	7	7	6	6	7	7	7	7	7	7	7	7	7	7	17									
18	10	10	10	10	10	10	10	10	10	10	10	10	10	10	10	5	5	5	6	6	5	6	6	6	6	6	6	6	6	18									
19	10	10	10	10	10	10	10	10	10	10	10	10	10	10	10	4	4	5	5	5	6	7	8	8	8	8	8	8	8	19									
20	10	10	10	10	10	10	10	10	10	10	10	10	10	10	10	5	4	8	7	8	6	6	8	7	6	7	6	6	6	20									
21	10	9	9	9	8	6	3	7	8	9	9	10	10	10	6	5	5	6	6	6	7	7	7	7	7	7	7	7	7	21									
22	4	8	4	4	8	9	10	10	10	10	10	10	10	10	10	7	5	5	6	7	7	7	8	8	8	8	8	8	8	22									
23	10	10	10	10	7	3	4	5	9	9	4	5	2	1	2	7	4	5	8	8	8	8	8	8	8	8	8	8	8	23									
24	9	8	5	7	9	9	9	9	10	10	9	10	6	10	9	7	8	7	8	8	8	8	8	8	8	8	8	8	8	24									
25	0	0	0	0	0	0	0	1	2	3	1	1	0	0	1	9	8	8	8	8	8	8	8	8	8	8	8	8	8	25									
26	1	0	0	0	1	2	3	4	3	4	1	1	1	1	1	8	8	5	8	8	8	8	8	8	8	8	8	8	8	26									
27	1	0	3	3	3	4	6	9	8	8	6	7	1	1	1	8	8	8	8	8	8	8	8	8	8	8	8	8	8	27									
28	1	1	1	4	4	4	5	6	5	5	7	7	8	9	9	8	8	8	8	8	8	8	8	8	8	8	8	8	8	28									
29	3	10	10	10	10	10	9	10	10	10	10	10	10	10	10	8	8	8	8	8	8	8	8	8	8	8	8	8	8	29									
30	10	10	10	10	10	10	10	10	10	10	10	10	10	10	10	8	8	8	8	8	8	8	8	8	8	8	8	8	8	30									

中華民國二十年六月太陽輻射強度

*Solar Radiation Intensities at Normal Incidence in the month of June, 1931 (gr cal./cm².min.)

日 期 Days of the Month	Time Sun's Zenith Distance Air Mass	A. M.				P. M.				Time Sun's Zenith Distance Air Mass	日 期 Days of the Month
		780.7	750.7	700.7	600.0	600.0	700.7	750.7	780.7		
		5	4	3	2	2	3	4	5		
1						1.09	0.92	0.76	0.62		1
2		0.52	0.65	0.80	1.00						2
3											3
4		0.46	0.58	0.72	0.95						4
5											5
6											6
7											7
8											8
9											9
10											10
11											11
12											12
13											13
14											14
15											15
16											16
17											17
18											18
19											19
20											20
21											21
22											22
23											23
24											24
25		0.57	0.69	0.84	1.00	1.01	0.83	0.66	0.53		25
26		0.49	0.57	0.70	0.94	1.06	0.86	0.70	0.59		26
27											27
28											28
29											29
30											30
Means		0.51	0.62	0.77	0.97	1.06	0.87	0.71	0.58		Means

*Reduced to the mean radius of the earth orbit

中華民國二十年六月逐日氣象要素平均表

Daily Values of Meteorological Elements in the Month of June, 1931.

日期 Days of the Month	氣壓 Mean Barometric Pressure	溫度 Temperature				絕對溫度 Absolute Humidity	相對溫度 Relative Humidity	雲量 Amount of cloud	日照時數 Duration of Sunshine	太陽輻射 Solar Radiation			風速 Wind Velocity		
		最高 Max.	最低 Min.	較差 Range	平均 Mean					總量 Total	黑球 Black bulb	白球 White bulb	極高 Ext.	最高 Max.	平均 Mean
	700mm+	°c	°c	°c	°c	mm	%	0-10	h	gr cal/cm/day	°c	°c	m/s	m/s	km/h
1	52.36	29.3	19.1	10.2	23.9	13.19	61.2	5.1	9.5	594.24	54.4	41.1	9.2	9.8	18.5
2	51.44	30.4	16.5	13.9	24.0	11.45	54.1	4.1	12.5	636.32	51.5	40.2	7.5	8.2	15.6
3	49.01	31.9	18.6	13.3	25.7	11.93	49.4	9.8	8.0	551.60	54.5	43.4	7.5	9.1	15.2
4	50.05	30.4	19.7	10.7	24.7	13.56	60.9	1.8	12.7	668.60	51.6	41.5	7.8	8.4	18.9
5	48.44	32.0	18.4	13.6	25.2	13.62	60.5	9.0	10.8	582.16	54.0	43.0	8.1	9.0	14.6
6	47.57	26.0	20.0	6.0	22.3	15.93	80.1	9.9	0.2	278.52	46.0	32.5	10.9	8.9	17.6
7	49.36	25.0	17.8	7.2	20.5	14.31	80.5	9.3	2.2	357.88	48.6	38.0	13.3	12.9	25.5
8	50.16	28.2	17.3	10.9	22.5	13.44	68.4	6.6	11.8	630.12	51.4	39.5	7.5	8.4	15.5
9	48.82	30.6	17.6	13.0	24.2	13.99	63.4	9.7	8.6	531.56	53.2	41.0	8.6	9.2	17.5
10	45.01	31.0	20.0	11.0	25.3	16.51	70.3	8.4	10.0	564.16	56.0	42.0	18.4	17.4	14.9
11	47.67	28.4	17.8	10.6	22.9	10.32	53.2	4.8	11.2	701.72	53.4	38.5	11.1	10.7	21.1
12	45.22	31.8	19.2	12.6	25.6	11.21	46.7	0.1	11.8	659.24	52.0	40.6	12.5	11.9	30.7
13	45.82	32.5	20.3	12.2	27.0	12.66	48.7	9.6	7.1	548.16	55.6	42.0	10.8	11.0	23.3
14	46.23	25.8	18.8	7.0	21.9	15.54	80.3	10.0	0.0	63.54	42.1	27.8	14.4	13.8	21.9
15	47.52	28.4	18.8	9.6	23.9	17.94	82.1	9.9	1.8	388.24	53.0	40.0	3.6	6.5	7.3
16	50.23	30.0	20.7	9.3	25.1	18.59	79.6	8.6	7.7	495.64	55.0	42.5	8.3	9.0	16.9
17	49.45	27.9	20.8	7.1	24.9	18.96	81.4	9.9	3.4	404.32	50.1	42.0	11.4	11.2	24.8
18	46.14	23.7	17.4	6.3	20.5	17.29	96.4	10.0	0.0	90.64	42.5	26.6	26.4	22.9	35.1
19	46.13	25.5	19.6	5.9	22.3	18.85	94.6	10.0	0.0	211.00	44.5	33.5	9.7	9.9	14.0
20	48.07	21.6	18.8	2.8	19.9	16.06	93.2	10.0	0.0	158.44	35.0	26.0	9.4	9.3	20.4
21	47.41	28.5	19.0	9.5	23.3	15.86	75.6	8.2	6.7	587.72	52.7	40.5	0.8	5.1	11.4
22	46.28	29.1	21.0	8.1	24.8	17.05	74.1	8.5	8.2	500.16	54.1	41.0	7.5	8.3	16.6
23	45.26	30.7	21.3	9.4	26.0	19.40	78.9	6.1	11.9	648.48	55.5	41.4	8.1	8.4	19.5
24	45.59	31.7	21.3	10.4	25.6	19.10	79.5	8.6	6.7	489.64	57.5	42.5	21.9	16.0	18.1
25	46.21	33.6	20.8	12.8	27.6	20.41	73.5	0.6	12.8	675.16	53.9	42.0	5.9	7.7	19.0
26	47.52	33.6	24.6	9.0	29.7	21.54	70.3	1.5	12.8	669.72	55.6	42.4	9.7	9.7	18.9
27	46.41	33.2	24.1	9.1	28.7	20.59	71.6	4.6	12.6	554.40	55.9	41.0	9.4	9.3	16.0
28	45.11	34.6	25.7	8.9	29.8	22.50	73.2	5.1	11.4	639.12	60.6	44.5	9.2	9.0	15.6
29	44.78	31.5	26.2	5.3	28.8	22.65	77.8	9.5	3.8	368.92	53.9	38.5	8.3	9.5	17.7
30	41.42	32.7	23.1	9.6	27.8	21.59	78.7	10.0	1.3	346.56	58.9	41.0	15.3	13.4	27.1
總數或平均 Totals or Means	47.38	29.7	20.1	9.5	24.8	16.53	72.0	7.3	217.5	486.53	52.1	39.2	10.4	10.5	19.0
年平均 Normal	-	29.5	20.2	9.3	24.3	-	73.3	7.0	-	-	-	-	-	-	-
最高數 Absolute Max	53.50	32.6	-	13.9	-	24.61	-	-	-	-	-	-	26.4	22.9	-
日期 Day	1	28	-	2	-	26	-	-	-	-	-	-	18	18	-
最低數 Absolute Min.	39.33	-	18.5	2.8	-	6.89	24.0	-	-	-	-	-	-	-	-
日期 Day	30	-	2	20	-	11	11	-	-	-	-	-	-	-	-

* Highest temperature ever recorded is 37.3 °C on June 25, 1913.
 L temperature ever recorded is 11.0 °C on June 15, 1925.

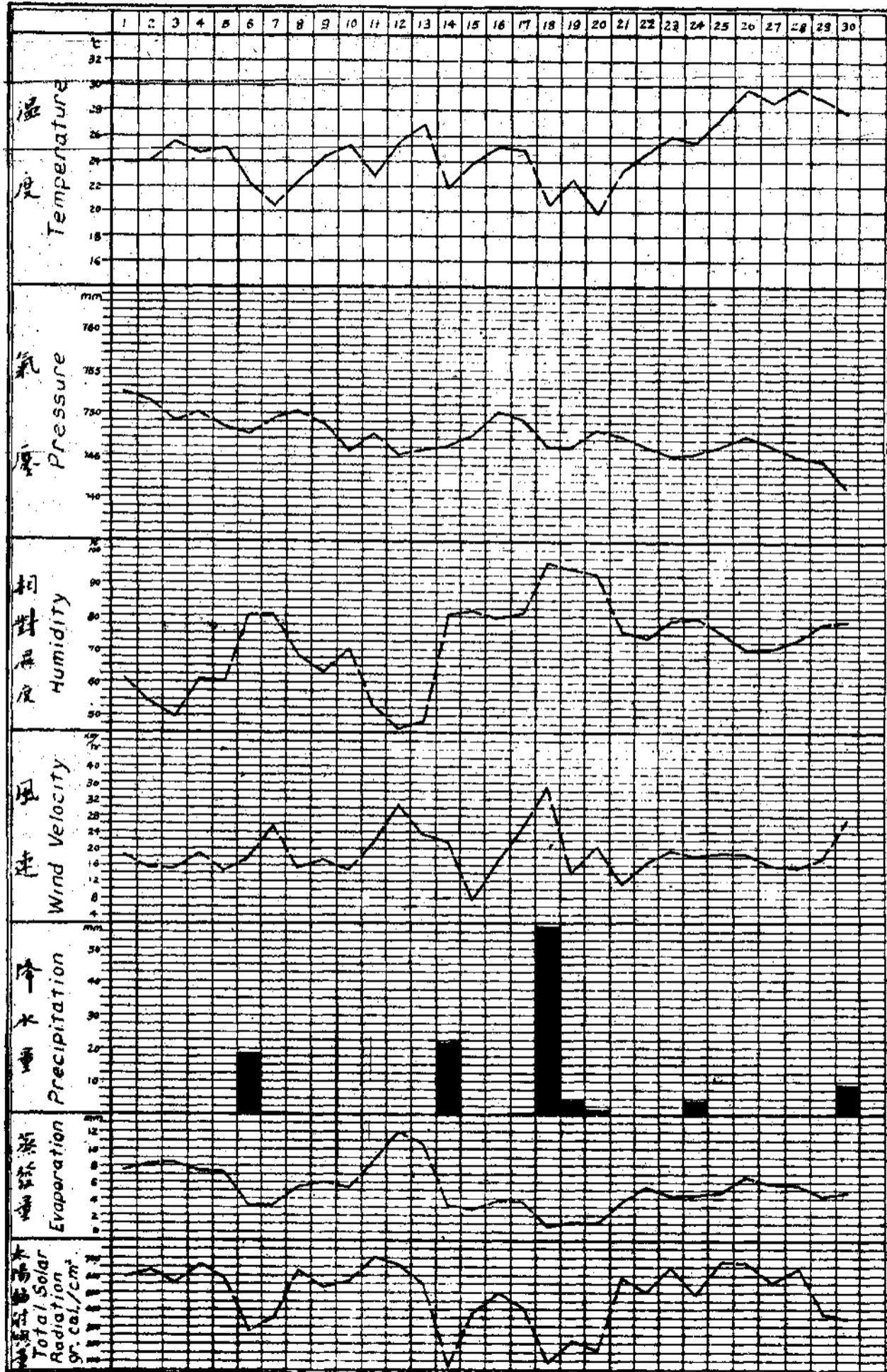
中華民國二十年六月逐日氣象要素平均表

Daily Values of Meteorological Elements in the Month of June, 1931

日期 Days of the Month	草溫 Grass	地溫—Earth Temperature at the Depth of								蒸發量 A	雨量 Rain.	下雨 fall	時數 Duration	能見度 Visi- bility	雜項 Miscellaneous Informations
	Temp.	0 cm	5 cm	10 cm	20 cm	25 cm	50 cm	75 cm	100 cm	mm	mm	h	0-9		
1	18.5	35.2	27.4	25.9	24.5	23.3	21.2	19.6	18.5	7.5				74	●△⊕
2	12.0	36.5	27.6	25.8	24.0	23.2	21.3	19.8	18.7	8.2				71	●△≡⊕
3	14.9	34.2	27.2	25.6	23.9	23.0	21.3	20.0	18.8	8.4				79	⊙⊕
4	15.4	36.8	28.0	26.4	24.4	23.2	21.4	20.1	19.0	7.4				71	○△
5	15.0	33.2	27.4	26.1	24.5	23.4	21.5	20.2	19.1	7.3				67	⊙△≡⊕
6	18.5	25.9	24.8	24.2	23.8	23.2	22.0	20.5	19.4	3.2	18.7	2.9		70	●△≡
7	17.1	23.8	22.8	22.3	22.7	22.7	21.6	20.5	19.5	3.3	0.7	1.3		82	●
8	14.4	28.8	25.9	24.2	22.9	22.5	21.3	20.4	19.4	5.4				63	●△≡⊕
9	15.5	28.0	25.2	24.1	23.1	22.7	21.5	20.3	19.4	6.0				77	⊙⊕
10	17.5	29.8	26.6	25.6	24.2	23.2	21.6	20.4	19.5	5.3	T			69	⊙△≡⊕ < ≡
11	17.0	29.6	26.1	25.2	24.2	23.5	21.7	20.5	19.5	8.4				79	●
12	16.6	33.8	28.0	26.0	24.3	23.4	21.8	20.6	19.6	12.0				61	○
13	17.4	37.8	29.0	26.8	24.7	23.5	22.0	20.8	19.6	10.6				80	⊙⊕
14	22.0	23.4	24.0	24.0	24.0	23.4	22.1	20.8	19.8	3.1	21.8	10.6		60	●
15	18.5	26.1	24.6	24.7	23.3	22.9	21.8	20.8	19.8	2.8	T			67	⊙
16	19.3	31.0	28.6	25.9	24.5	23.4	21.9	20.8	19.9	3.8				72	⊙△≡⊕
17	20.4	30.8	27.2	25.6	24.6	23.6	22.0	20.8	19.9	3.7	0.3	0.2		70	●△ <
18	17.5	18.6	20.0	21.0	22.1	23.2	22.3	21.0	20.0	0.8	56.7	19.2		56	●≡
19	21.0	24.7	24.5	24.0	23.1	22.8	21.9	21.0	20.0	1.1	4.6	7.0		61	●≡
20	18.5	21.6	22.5	22.3	22.5	22.6	21.8	20.9	20.0	1.0	1.6	7.5		64	●
21	16.2	28.0	27.2	25.1	23.4	22.7	21.8	21.0	20.2	3.7	T			63	⊙
22	17.0	32.1	28.9	26.3	24.6	23.4	21.9	20.9	20.0	5.4				71	⊙
23	19.9	33.4	29.6	27.8	25.4	23.7	22.1	21.0	20.2	4.3				70	⊙△≡ <
24	21.0	38.0	29.5	27.7	26.0	24.3	22.4	21.3	20.2	4.5	4.2	3.2		74	●△⊕≡≡ <
25	19.5	34.2	30.5	28.1	26.2	24.5	22.3	21.3	20.3	4.7				80	○△
26	21.5	38.0	32.6	30.0	27.4	25.0	23.0	21.5	20.4	6.7				79	○△
27	20.5	37.5	31.4	29.8	27.7	25.6	23.4	21.8	20.5	5.8				86	●△
28	23.2	37.8	32.9	30.9	28.3	26.1	23.8	22.1	20.8	5.6				81	●△⊕ < ≡
29	24.0	34.2	31.8	29.6	28.2	26.3	24.0	22.3	21.0	4.3	T			83	⊙△⊕ <
30	25.0	30.6	29.4	28.6	27.7	26.1	24.3	22.6	21.2	4.8	9.1	2.4		84	●△
總數 Totals 或 平均 Means	18.5	31.1	27.4	26.0	24.7	23.7	22.1	20.8	19.8	159.1	117.5	54.3		7.2	
準平均 Normals											171.1				
最高數 Absolute Max											56.7	19.2			
日期 Day											18	18			

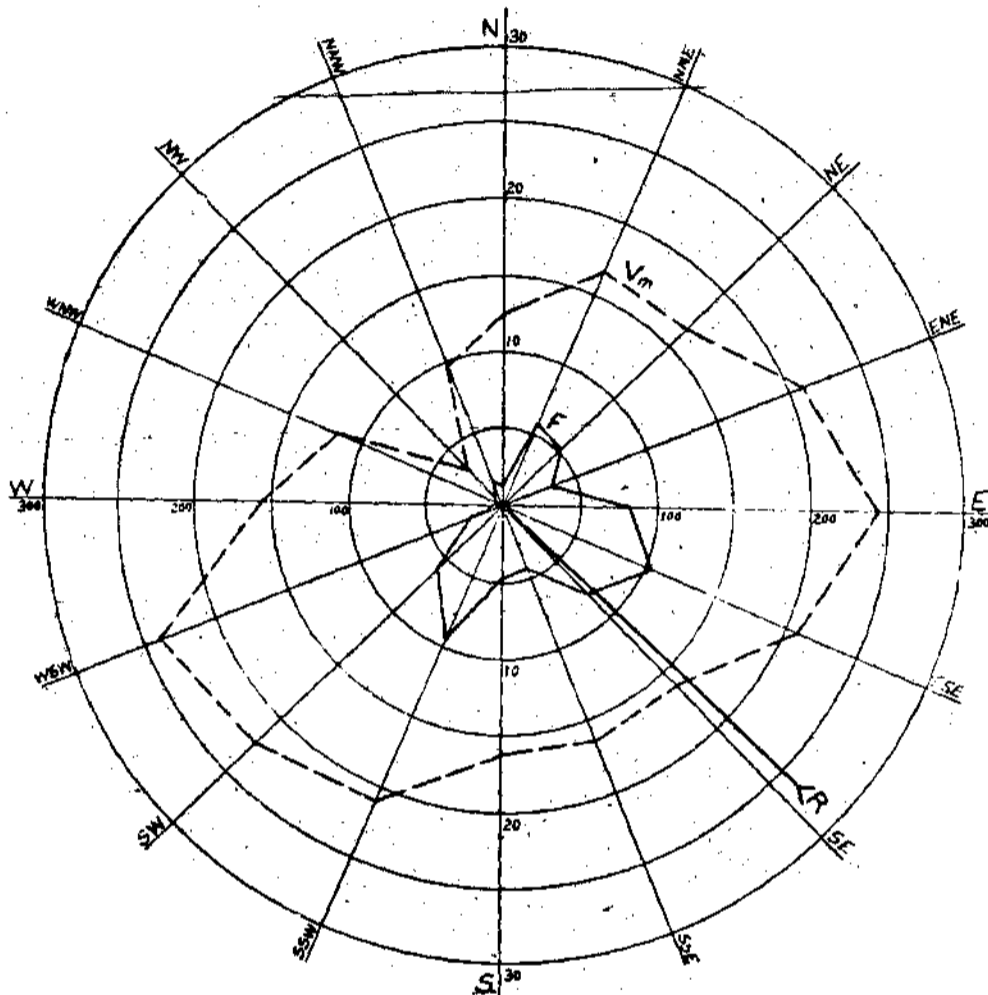
中華民國二十年六月份各項氣象要素逐日變遷圖

March of Different Meteorological Elements in the Month of June, 1931



中華民國二十年六月份風向圖

Wind Rose for June, 1931.



F.—FREQUENCY

Vm.—MEAN VELOCITY

R—RESULTANT DIRECTION

DIRECTIONS	N	NNE	NE	ENE	E	ESE	SE	SSE	S	SSW	SW	WSW	W	WNW	NW	NNW	V	C	
FREQUENCY	13	37	83	34	81	102	79	12	16	84	39	24	4	3	3	17		8	
	1.7	7.9	7.2	4.7	11.2	14.2	11.0	5.5	8.2	12.7	8.2	2.3	0.6	0.4	0.7	2.4		1.1	
DISTANCE TRAVELLED	KM	142.0	342.0	542.0	714.0	1080.0	2150.0	272.0	688.0	748.0	1972.0	2307.2	576.5	82.3	25.5	18.0	188.0		
MEAN VELOCITY	KM/H	12.2	14.0	16.0	21.0	24.4	26.9	16.2	16.4	16.2	21.0	22.2	24.0	12.0	11.2	2.2	9.6		
TOTAL DISTANCE TRAVELLED: 12050.0 KMS.					RESULTANT DIRECTION S 47°45' E					RESULTANT VELOCITY 4.3 KM/HR.									

中華民國二十年六月份氣象綱要

Monthly Summary for June, 1931.

氣 壓 Air Pressure

絕對最高	Extreme Maximum	753.50mm.	on 1st. 22-23h.
絕對最低	Extreme Minimum	739.33	on 30th. 20-21h.
最大每日較差	Maximum Diurnal Range	4.89	on 18th.
平均	Mean	747.38	

溫 度 Air Temperature

絕對最高	Extreme Maximum	34.6°C	on 28th 14-15h.
絕對最低	Extreme Minimum	16.5	on 2nd 3-4h.
最大每日較差	Maximum Diurnal Range	13.9	on 2nd
最高平均	Mean Maximum	29.7	
最低平均	Mean Minimum	20.1	
平均	Mean	24.8	

風 Wind

絕對極高風速	Absolute Extreme Velocity	26.4 m/s	on 18th.
絕對最高風速	Absolute Maximum Velocity	22.9	on 18th.
合共行程	Total Distance Travelled	13659.0 kms	
合成風向	Resultant Direction	S 47° 42' E	
合成風速	Resultant Velocity	8.3 km/hr	

降 水 量 Precipitation

雨量	Rainfall	117.5mm.	
一日最多量	Greatest in 24 hours	56.7	on 18th.
十分鐘內最多量	Greatest in 10 minutes	14.5	on 6th. 14h 30m—40m

雜 記 Miscellaneous Informations

晴天日數	Clear days	4
晴間天日數	Partly cloudy days	5
陰天日數	Cloudy days	12
雨天日數	Rainy days	9
有雷雨日數	Days with thunderstorm	2
有霧日數	Days with mist	7
有露日數	Days with dew	17
有大風日數	Days with gale	3
有閃電日數	Days with lightning	5
有日暈日數	Days with solar halo	12
有月華日數	Days with lunar corona	1
有虹日數	Days with rainbow	1
最高溫度高于三十度日數	Days with max. temp above 30°C.	17
日照總時數	Total duration of sunshine	217.5h

中華民國二十年六月各小時氣象要素平均表

Mean Hourly Values of Meteorological Elements in the Month of June, 1931.

南標時 東洋圖 Hours Nanking Standard Time.	氣壓	溫度	濕度		雲量	雨量	能見度	風	
	Barometric	Tempera-	Humidity		Cloud	Rainfall	能見度	向	速
	Pressure	ture	絕對	相對	Amount	Amount	Visibility	Direction	Velocity
	700mm +	°C	mm	%	0 10	mm	0 9	Dominant	km/hr
1	47.55	22.4	16.50	81.4		2.8		ESE	18.7
2	47.48	22.0	16.48	83.4		1.1		ESE, SE	16.5
3	47.36	21.7	16.51	85.0		4.4		SE	15.1
4	47.31	21.4	16.33	85.5		11.8		ESE, SE	16.1
5	47.46	21.2	16.32	86.5	7.2	3.5	6.7	ESE	16.5
6	47.73	21.6	16.30	84.5	7.5	7.1	6.3	SE	17.3
7	47.96	22.0	16.83	80.8	7.3	10.9	6.3	NNE	15.2
8	48.10	24.3	16.96	75.2	7.3	4.3	6.8	SSW	17.5
9	48.13	25.5	16.87	69.8	7.3	1.5	7.1	SW	18.8
10	48.08	26.5	16.93	66.2	7.1	4.8	7.3	E, SSW	18.4
11	47.94	27.3	16.82	63.1	7.0	2.1	7.5	SW	19.4
12	47.73	27.9	16.58	60.3	7.7	2.6	7.8	SSW, SW	21.0
13	47.37	28.3	16.63	59.3	7.0	2.6	7.8	SSW	21.5
14	47.09	28.5	16.67	58.9	8.2	5.1	7.6	SW	21.0
15	46.78	28.6	16.66	58.8	7.4	26.0	7.7	SSW, WSW	21.2
16	46.51	28.3	16.30	58.6	7.4	3.8	7.6	SW	21.4
17	46.37	27.5	16.14	60.1	6.7	1.3	7.9	SSW	20.2
18	46.53	26.5	16.16	63.5	7.0	3.9	7.4	SSW	18.4
19	46.82	25.3	16.17	66.9	6.7	4.1	7.0	SSW	17.9
20	47.02	24.6	16.32	70.9		3.3		ESE, SSW	19.0
21	47.32	24.0	16.52	74.0		5.6		ESE	20.8
22	47.64	23.5	16.52	76.6		2.3		ESE	21.9
23	47.48	23.1	16.63	78.6		2.2		ESE	21.2
24	47.33	22.7	16.62	80.1		0.4		ESE	19.9
Totals or Means	47.38	24.8	16.53	72.0	7.3	117.5	7.2	SE	19.0

本期印行之外埠報告地名表

List of stations whose data appear in this issue

1 學校測候所 College Stations

廣州 Canton	廈門 Amoy	昆明 Kunming
杭州 Hangchow	武昌 Wuchang	吳江 Wukiang
蘇州 Soochow	常熟 Changshu	南通 Nantung
東臺 Tungtai	徐州 Süchow	太原 Taiyuan
保定 Paoting	北平 Peiping	公主嶺 Kungchuling
* 庫車 Kuchar	迪化 Tihwa	

2 海關測候所 Customs Stations

海關 Lamko	瓊州 Kiungchow	北海 Pakhoi
遼寧 瀋陽 角 Chalang Point	石碯山 Breaker Point	三水 Samshui
廣州 Canton	東澎島 Lamocks	汕頭 Swatow
梧州 Wuchow	東旋島 Chapel Island	廈門 Amoy
騰越 Tengyueh	烏邱嶼 Ockseu	牛山島 Turnabout
東犬 Middle Dog	福州 Pagoda Anchorage	東湧 Tung Yung
溫州 Wenchow	長沙 Changsha	北魚山 Peiyushan
岳州 Yochow	重慶 Chungking	九江 Kiukiang
鎮江 Chinhai	小龜山 Steep Island	漢口 Hankow
宜昌 Ichang	大鼓山 Gutziuff	花鳥山北島 North Saddle
蕪湖 Wuhu	吳淞 Woosung	佘山 Shaweishan
鎮江 Chinkiang	環島 S.E. Promontory	成山 N.E. Promontory
芝罘 Chefoo	環島 Howki	沽坊 Tangku
奉天 Chinwangtao	安東 Antung	牛莊 Newchwang

* 本期缺

中華民國二十年六月廣州逐日氣象要素平均

Daily Values of Meteorological Elements at Canton in the Month of June, 1931

日期 Days of the Month	氣壓 Baro- metric Pres- sure	溫度 Temperature				絕對 濕度 Absolute Humi- dity	相對 濕度 Rela- tive Humi- dity	雲量 A. mount of Cloud	日照 時數 Dura- tion of Sun- shine	雨量 Rain- fall A. mount	下雨 時期 Rain- fall Dura- tion	風向 Wind Direc- tion	風速 Wind Velo- city	雜項 Miscellaneous Informations
		最高 Max.	最低 Min.	極差 Range	平均 Mean									
		700 ^{mm} + °c	°c	°c	°c									
1	55.20	30.4	23.8	6.6	26.8	23.84	88.8	9.0	1.8	4.8	E	0.6	●≡△	
2	55.43	31.1	22.5	8.6	26.8	20.99	77.0	4.0	10.3		E	1.6	●△	
3	55.00	31.3	19.4	11.9	25.9	18.97	71.8	4.0	10.0		E	1.6	●△	
4	53.77	32.3	22.2	10.1	26.7	20.67	76.5	7.3	4.8		ESE	1.3	●△	
5	52.20	31.7	22.5	9.2	27.4	21.02	74.0	4.0	10.1		E	1.1	●	
6	50.90	27.1	22.5	4.6	24.7	21.86	82.8	10.0	—	18.3	E	1.8	●	
7	51.25	31.5	21.8	9.7	27.1	21.98	79.0	3.0	12.0		NW	2.1	◎	
8	53.68	32.9	22.3	10.6	28.0	20.71	70.3	3.5	10.8		WNW	0.9	●	
9	54.38	30.6	24.2	6.4	27.2	24.37	89.8	9.3	1.3	10.6	SE	2.6	●	
10	50.98	30.5	25.1	5.4	28.2	24.37	83.8	9.5	0.2		SSW	1.7	◎≡△	
11	52.47	28.8	22.5	6.3	26.2	21.29	85.3	9.5	0.4	1.7	NW	1.6	●	
12	54.13	32.9	22.5	10.4	27.9	22.13	76.5	3.0	11.3		E	0.6	○△	
13	54.53	30.8	21.7	9.1	26.7	21.51	80.8	6.0	7.3		SE	2.0	●	
14	53.07	31.2	24.6	6.6	28.0	24.14	84.5	7.8	5.5	0.8	SE	1.9	●◁	
15	54.11	31.0	25.7	5.3	28.7	24.85	83.5	9.0	1.0	0.3	SE	1.7	●	
16	55.29	32.0	25.4	6.6	28.2	24.16	85.3	8.3	3.5	6.4	SSE	1.9	●◁	
17	55.38	31.0	24.5	6.5	27.9	24.63	86.3	7.8	3.8	24.0	SE	2.4	●T	
18	55.07	31.4	23.8	7.6	28.2	24.70	84.8	7.3	6.5	28.3	SSE	1.8	●	
19	55.50	33.0	24.5	8.5	28.6	24.60	82.3	5.8	8.8	12.3	SSE	1.9	●T	
20	54.03	33.9	25.5	8.4	29.7	25.15	79.5	6.5	7.8		SSE	1.9	●T	
21	53.07	34.0	25.4	8.6	28.6	24.84	83.0	7.7	4.8	24.2	SSW	1.5	●	
22	52.03	30.7	24.9	6.7	26.9	24.71	89.0	10.0		22.5	SSW	2.4	●T	
23	53.28	28.9	23.2	5.7	25.5	21.97	90.0	10.0		5.8	S	1.8	●◁T	
24	54.47	31.4	21.5	9.9	26.7	22.69	84.3	7.0	8.7	0.8	S	0.7	●	
25	55.33	31.3	25.0	6.3	26.6	23.86	90.8	9.5	1.6	23.2	SSE	1.3	●	
26	55.20	30.9	22.0	8.9	26.7	23.32	86.0	8.8	2.6	18.0	E	2.5	●◁T	
27	54.98	32.2	24.7	7.5	28.7	23.75	78.5	6.8	7.3		S	2.5	●	
28	54.20	27.9	25.8	2.1	27.2	24.68	91.5	10.0		4.1	SE	2.1	●	
29	53.37	29.8	25.0	4.8	28.0	24.63	86.3	10.0		1.0	SSE	1.9	●	
30	52.97	32.5	25.6	6.9	29.2	24.35	78.0	4.3	10.0		SSE	3.4	●	
總數 或 平均 Totals or Means	53.86	31.1	23.6	7.5	27.4	23.16	83.0	7.3	148.6	197.6		1.8		

地點: 廣州中山大學農林科
Location: Sun Yat Sen University, Canton

北緯 Lat 23°04' N. 東經 Long 113°17' E
高度 Altitude 13.4 M

觀測時間 Time of Observation 2, 6, 10, 14, 18, 22 hr (得自自記儀器 Taken from self-recording instruments)

氣壓數目已按溫度、力、緯度等之訂正 The pressure readings are corrected for temperature, latitude and altitude

中華民國二十年六月廈門逐日氣象要素平均

Daily Values of Meteorological Elements at Amoy in the Month of June, 1931.

日期 Days of the Month	氣壓 Mean Baro- metric Pres- sure	溫度 Temperature				絕對 溫度 Absol- ute Humi- dity	相對 溫度 Rela- tive Humi- dity	雲量 Mean A- mount of Cloud	日照 時數 Dura- tion of Sun- shine	雨量 Rain- fall A- mount	下雨 時數 Rain- fall Dura- tion	風向 Wind Direc- tion	風速 Wind Velo- city	雜項 Miscellaneous Informations
		最高 Max.	最低 Min.	較差 Range	平均 Mean									
		600mm +	°c	°c	°c									
1	59.10	29.0	23.4	5.6	26.0	18.54	77.0	10.0		35.7		ENE	7.4	●
2	58.90	29.2	24.2	5.0	26.9	19.30	67.0	0.0				W	4.0	○
3	58.80	30.8	21.6	9.2	27.1	12.19	47.0	3.0				E	3.4	○
4	57.90	31.2	21.8	9.4	27.7	16.64	58.0	9.0				NE	2.6	◎
5	55.90	31.2	23.6	7.6	28.1	19.49	67.0	4.0				NNE	6.6	○
6	55.70	32.2	22.6	9.6	27.5	20.47	77.0	10.0				SSE	3.0	◎
7	54.70	27.8	21.6	6.2	25.2	17.78	76.0	10.0				SSE	4.1	◎
8	57.30	29.8	22.2	7.6	26.2	19.98	79.0	6.0				E	5.7	○
9	58.80	30.0	24.0	6.0	27.1	20.89	80.0	6.0				E	6.4	○
10	52.90	26.8	23.2	3.6	25.5	22.84	98.0	10.0	18.4			NE	2.2	●
11	54.70	27.2	25.2	2.0	26.5	23.26	90.0	6.0	12.2			NW	1.6	●
12	57.90	31.0	26.2	4.8	27.5	20.30	75.0	2.0				E	1.9	○
13	58.30	31.8	22.4	9.4	27.3	20.81	72.0	0.0				W	4.4	○
14	57.60	31.4	25.8	5.6	28.0	22.61	77.0	8.0	17.6			NW	3.9	●
15	58.10	32.6	27.0	5.6	28.9	24.33	88.0	9.0				N	2.6	◎
16	58.80	31.2	26.8	4.4	28.9	25.53	88.0	9.0				S	7.6	◎
17	59.60	32.0	27.6	4.4	28.9	25.80	86.0	5.0				W	6.3	○
18	59.40	31.0	26.2	4.8	28.4	25.75	88.0	5.0				W	7.6	○
19	58.50	31.2	27.8	3.4	28.8	25.04	86.0	7.0				W	6.4	○
20	58.80	31.0	28.0	3.0	29.5	25.83	80.0	2.0				W	5.9	○
21	55.60	30.8	28.2	2.6	29.3	27.08	90.0	7.0				W	11.8	○
22	55.60	28.8	27.2	1.6	28.1	25.57	89.0	8.0				W	14.1	◎
23	56.30	28.6	26.8	1.8	27.6	22.72	84.0	10.0	13.4			W	10.4	●
24	57.80	29.8	24.2	5.6	27.4	22.89	86.0	8.0				SW	4.9	◎
25	59.30	32.2	27.0	5.2	29.6	26.43	82.0	8.0				W	7.3	◎
26	60.30	29.9	26.4	2.6	27.8	22.25	97.0	10.0	32.0			NNW	4.6	●
27	59.80	28.8	24.8	4.0	27.0	26.35	96.0	10.0	6.1			SW	5.7	●
28	58.10	27.8	26.0	1.8	26.9	24.81	92.0	10.0	1.3			SW	4.9	●
29	58.20	31.2	27.0	4.2	29.5	26.17	84.0	8.0				W	11.9	◎
30	56.90	31.8	28.0	3.8	29.7	25.56	84.0	9.0	5.6			W	10.4	●
總數 Totals 或 平均 Means	57.59	30.3	25.2	5.0	27.8	22.57	81.3	7.0		142.3			6.0	

地點 廈門大學理科

Location University of Amoy

觀測時間 Time of Observation 6.14 17 hrs.

北緯 Lat. 24°36' N., 東經 Long. 118°04' E.

高度 Altitude 5.2 M.

中華民國二十年六月昆明逐日氣象要素平均

Daily Values of Meteorological Elements at Kunming in the Month of June, 1931.

日期 Days of the Month	氣壓 Mean Baro. metric Pressure 700mm+	溫度 Temperature				絕對 濕度 Absolute Humidity mm	相對 濕度 Relative Humidity %	雲量 Mean Amount of Cloud 0-10	日照 時數 Duration of Sunshine h	雨量 Rainfall mm	下雨 時期 Rainfall Duration h	風向 Direction Dominant	風速 Wind Velocity m/s	雜項 Miscellaneous Information
		最高 Max.	最低 Min.	較差 Range	平均 Mean									
1	605.06	28.2	20.3	7.9	20.5	15.20	71.3	5.0		16.3	6.5	NE	1.7	●TT
2	604.49	24.3	19.3	5.0	19.8	14.09	76.7	9.0		15.6	9.0	S	1.3	●≡T
3	603.39	25.2	19.7	5.5	21.3	13.55	76.7	9.0		T	0.0	SW	2.1	◎<
4	602.46	25.0	17.3	7.7	19.1	14.14	77.3	7.5		45.4	6.5	SW	1.2	●T≡T
5	601.36	27.3	18.2	9.1	21.6	14.51	68.7	4.5				S	0.9	○≡
6	603.66	23.5	17.0	6.5	19.1	14.29	70.7	7.5		30.9	5.0	NE	2.4	●TT≡
7	603.96	24.8	17.2	7.6	19.5	13.28	73.0	8.5		10.3	5.0	SE	1.5	●≡
8	603.93	25.5	20.2	5.3	21.7	15.16	70.0	8.0		T	0.0	SW	1.5	○∞
9	603.29	25.2	20.5	4.7	22.2	13.88	68.7	8.7		T	0.0	SSE	3.0	○∞
10	604.39	21.7	18.0	3.7	18.8	13.11	74.3	10.0		2.3	1.5	SE	1.2	●
11	606.86	20.0	14.3	5.7	17.2	10.17	52.3	10.0		0.5	2.0	ESE	1.2	●∞
12	605.69	23.5	17.3	6.2	20.2	13.09	61.3	7.7				WSW	1.3	○∞
13	603.13	24.8	18.5	6.3	20.9	13.97	68.7	7.5				W	3.4	○
14	603.99	27.5	18.8	8.7	22.4	18.69	58.0	5.0				SSW	1.4	○∞
15	603.73	27.2	19.7	7.5	22.8	12.02	57.7	4.0				S	1.4	○
16	603.86	27.4	19.8	7.6	23.4	14.40	59.3	4.5				S	2.1	○∞<
17	604.09	26.3	21.0	5.3	23.1	14.84	63.0	6.5				WSW	2.7	○
18	604.53	25.3	20.0	5.3	24.1	14.46	66.3	7.0		0.2	0.2	S	1.3	●
19	604.99	26.1	19.8	6.3	22.9	15.49	67.0	7.5		1.0	0.5	S	1.3	●TT
20	604.93	28.2	19.7	8.5	20.6	15.73	63.3	7.5				S	1.7	○<
21	603.73	29.0	19.5	9.5	22.6	14.69	65.0	7.5				SW	4.2	○<
22	604.49	22.5	18.0	4.5	19.1	14.15	75.7	9.5		35.4	5.5	S	1.3	●≡
23	605.16	23.7	18.0	5.7	19.4	14.37	76.7	8.0		5.2	5.0	S	1.2	●≡T
24	605.23	20.3	16.3	4.0	18.1	12.79	80.7	9.7		26.1	5.0	S	1.1	●∞≡
25	604.39	20.3	17.5	2.8	18.1	13.96	81.3	10.0		16.8	9.0	S	1.0	●∞≡
26	604.06	23.0	19.0	4.0	20.8	15.61	76.3	6.2		0.2	1.0	W	0.9	●∞
27	603.46	24.6	17.5	7.1	21.2	15.74	72.0	9.0				W	3.6	○∞
28	602.19	23.3	19.7	3.6	21.1	14.37	68.0	10.0				W	2.4	○
29	601.33	24.0	20.0	4.0	21.6	14.29	68.0	9.5				W	2.4	◎
30	603.16	23.7	20.1	3.6	21.3	14.49	73.0	8.5		3.9	5.0	S	0.6	●≡
總數 Totals 或 平均 Means	603.98	24.8	19.7	5.1	20.6	14.22	69.1	7.6		210.1	61.7		1.8	

地點: 昆明市一得測候所

坐標 Lat. 26°04' N.; 東經 Long. 102°42' E.

Location I-teh Meteorological Station, Kunming. 高度 Altitude 1989 M

觀測時間 Time of Observation 6, 14 21 hrs.

中華民國二十年六月杭州逐日氣象要素平均

Daily Values of Meteorological Elements at Hangchow in the Month of June, 1931

日期 Days of the Month	氣壓 Mean Baro- metric Pres- sure 700 ^{mm} +	溫度 Temperature				絕對 濕度 Abso- lute Humi- dity mm	相對 濕度 Rela- tive Humi- dity %	雲量 Mean A. mount of Cloud 0-10	日照 時數 Dura- tion of Sun- shine h	雨量 Rain- fall A. mount mm	下雨 時期 Rain- fall Dura- tion h	風向 Wind Direc- tion Domi- nant	風速 Wind Velo- city m/s	雜項 Miscellaneous Informations
		最高 Max.	最低 Min.	較差 Range	平均 Mean									
1	40.25	28.6	18.0	10.6	23.3	16.65	83.7	5.0	9.9	0.1		E		●
2	41.96	29.9	16.4	13.5	23.2	15.75	77.5	3.8	11.8	0.1		SE		●
3	40.01	30.2	17.1	13.1	23.7	12.28	78.0	7.8	12.5	0.1		S		●
4	38.95	30.8	20.0	10.8	23.4	18.61	74.5	5.6	12.5	0.2		NE		●
5	38.65	30.2	19.1	11.1	24.7	17.70	77.5	9.1	10.8	0.1		E		●
6	38.20	24.5	19.2	5.3	21.0	16.62	88.0	10.0		11.0		SSE		●
7	40.07	21.6	17.8	3.8	19.7	15.76	93.3	10.0		15.9		ENE		●
8	40.88	26.4	17.4	9.0	21.9	15.87	83.3	5.1	11.8	0.1		ESE		●
9	39.51	28.5	17.7	10.8	23.1	16.77	84.7	7.8	10.4	0.1		ESE		●
10	36.13	28.8	20.4	8.4	24.6	20.99	92.7	7.8	4.1	1.7		S		●
11	37.23	26.9	19.2	7.8	23.1	17.20	83.5	6.8	8.8	0.1		NNE		●
12	37.03	31.9	15.2	16.7	23.6	17.71	84.2	5.3	12.2	0.2		SSW		●
13	36.40	33.4	18.0	15.4	23.7	20.24	79.3	5.6	8.8	0.1		SSW		●
14	35.83	27.8	23.0	4.8	23.4	21.84	92.3	9.6		1.2		S		●
15	36.26	32.7	22.1	10.6	27.4	22.54	88.7	5.8	5.9	0.2		WSW		●
16	39.36	29.2	23.0	6.2	26.1	21.34	89.7	8.6	2.3	0.2		SE		●
17	39.23	29.1	22.9	6.2	26.0	21.81	90.5	9.8	1.8	2.0		SW		●
18	36.87	27.2	23.5	3.7	25.4	21.90	94.3	10.0		0.8		SE		●
19	37.13	27.0	22.8	4.2	24.9	22.07	97.2	9.8		63.4		NNW		●
20	36.72	25.9	21.1	4.8	23.5	19.25	92.5	9.8	1.6	14.2		NNE		●
21	37.12	28.8	19.7	9.1	24.3	18.83	86.7	9.0	4.5	10.5		NE		●
22	36.73	27.1	22.4	4.7	24.1	20.24	89.8	9.6		0.3		NE		●
23	37.20	31.4	21.1	10.3	26.3	22.30	89.8	7.0	10.3	0.5		SW		●
24	35.53	33.7	22.6	11.1	28.2	24.15	87.0	2.5	12.8	0.3		S		●
25	36.08	35.2	21.8	13.4	28.5	24.53	87.2	4.3	12.8	0.1		SSE		●
26	36.98	35.2	25.2	10.0	30.2	25.89	85.7	9.2	11.0	0.1		S		●
27	36.10	34.3	23.6	10.7	29.0	25.53	86.8	3.6	12.3	0.3		SSW		●
28	34.71	34.3	24.8	9.5	29.6	29.08	87.2	6.1	12.3	0.3		WSW		●
29	34.26	33.8	25.6	8.3	29.7	25.42	85.2	8.3	3.2	0.2		SSW		●
30	32.47	35.6	25.4	10.2	30.5	25.85	80.8	9.1	3.1	0.2		SW		●
總數 Totals 或 平均 Means	37.46	30.0	28.7	9.1	25.4	20.25	84.7	7.4	106.6	129.6				

地點 杭州浙江大學農學院 北緯 Lat. 30°11' N. 東經 Long. 120°12' E.

Location Agricultural Department, Chekiang University, Hangchow 高度 Altitude 100 M

觀測時間 Time of Observation 2, 6, 10, 14, 18, 22 hrs

中華民國二十年六月吳江逐日氣象要素平均

Daily Values of Meteorological Elements at Wu-kiang in the Month of June, 1931

日期 Days of the Month	氣壓 Baro- metric Pres- sure	溫度 Temperature				絕對 濕度 Abso- lute Humi- dity	相對 濕度 Rela- tive Humi- dity	雲量 Mean A- mount of Cloud	日照 時數 Dura- tion of Sun- shine	雨量 Rain- fall A- mount	下雨 時數 Rain- fall Dura- tion	風向 Wind Direc- tion	風速 Wind Velo- city	雜項 Miscellaneous Informations
		最高 Max.	最低 Min.	較差 Range	平均 Mean									
		700 ^{mm} +	°c	°c	°c									
1	53.70	24.7	20.3	4.4	21.0	15.60	85.0	3.7		3.0	0.3	SE	2.3	● T ☰
2	53.70	25.0	20.7	4.3	23.7	13.30	64.0	1.3				S	2.3	○ ☰
3	53.30	26.7	22.7	4.0	25.7	12.30	50.3	2.7				E	2.7	○ ☰
4	51.30	28.7	22.7	6.0	26.3	13.80	58.7	0.3				E	1.7	○
5	51.00	28.3	22.7	5.6	24.7	15.50	68.3	3.7				SE	1.7	○ ☰ b
6	49.30	23.3	20.7	2.6	21.0	15.50	83.0	10.0				SE	4.3	●
7	50.00	20.0	18.0	2.0	19.0	18.60	91.3	6.7	19.0	4.0		E	2.0	●
8	51.70	23.3	20.3	3.0	22.3	15.70	75.7	2.3				ESE	1.0	○ ☰
9	51.70	25.7	20.7	5.0	23.0	15.90	84.3	2.3				SE	2.7	○ ☰
10	47.30	26.0	23.0	3.0	25.0	17.70	79.7	3.7				ESE	2.0	○ ☰
11	48.00	27.0	22.5	4.5	22.5	9.20	67.5	1.7				WNW	3.0	○
12	47.70	29.0	28.7	5.3	26.7	13.70	53.6	0.7				NE	1.7	○
13	49.30	31.7	24.7	7.0	27.5	14.40	53.7	3.3				SE	1.7	○
14	47.70	27.0	23.0	4.0	23.7	15.80	73.3	8.3	T			SW	0.6	○ ☰
15	47.70	26.0	23.7	2.3	25.7	18.30	77.0	3.3	12.0	10.0		S	1.7	● ☰
16	52.00	26.7	23.0	3.7	24.3	19.00	84.3	4.7				S	1.3	○ ☰
17	57.00	25.2	21.7	3.5	24.0	13.30	70.0	9.0				SE	2.7	○ ☰
18	48.70	27.3	20.7	6.6	20.7	17.10	88.0	10.0	24.0	21.0		NE	7.0	● T ☰
19	46.70	23.3	21.7	1.6	23.3	13.30	94.0	10.0	22.0	15.0		SE	1.3	● ☰ T
20	47.00	24.0	22.3	1.7	23.7	11.90	85.7	10.0	7.0	13.8		E	4.3	● ☰
21	49.00	25.0	21.0	4.0	25.0	8.90	82.3	3.0				E	3.7	○
22	47.70	24.7	21.3	3.4	23.0	12.70	79.0	9.7				E	3.7	○ ☰
23	47.00	26.7	23.0	3.7	25.7	17.50	77.3	3.0				SE	2.3	○
24	48.00	29.7	26.7	3.0	28.7	19.40	67.0	0.7				SW	2.0	○ ☰
25	50.00	32.3	27.7	4.6	30.0	18.30	62.0	4.7				SW	2.7	○
26	47.70	30.0	25.0	5.0	27.7	19.60	71.7	2.3				E	2.7	○ ☰
27	49.00	32.0	25.0	7.0	22.0	26.00	78.3	1.0				SW	2.7	○ A
28	48.00	33.0	30.0	3.0	30.0	22.90	73.0	3.0				SW	2.0	○ A
29	47.70	33.3	28.0	5.3	31.0	23.80	74.0	1.3				SW	2.3	○ A
30	46.70	32.0	26.7	5.3	28.0	19.20	67.7	7.0	2.0	0.3		SW	2.0	●
總數 Totals 或 平均 Means	49.50	27.3	23.2	4.1	24.8	16.27	74.1	4.5		89.0	64.4		2.5	

地點 吳江縣中鄉村縣立學校 北緯 Lat. 31° 14' N., 東經 Long 120° 40' E.

Location Country Normal School of Soochow Academy, Wu kiang 高度 Altitude 3.5 M

觀測時間 Time of Observation 7, 12, 18 hrs

*得自空盒氣壓表 Taken from Aneroid Barometer

中華民國二十年六月蘇州逐日氣象要素平均

Daily Values of Meteorological Elements at Soochow in the Month of June, 1931

日期 Days of the Month	氣壓 Mean Baro- metric Pres- sure	溫度 Temperature				絕對 濕度 Absol- ute Humid- ity	相對 濕度 Rela- tive Humid- ity	雲量 Mean A. mount of Cloud	日照 時數 Dura- tion of Sun- shine	雨量 Rain- fall mount	雨期 Rain- fall Dura- tion	風向 Wind Direc- tion	風速 Wind Velo- city	雜項 Miscellaneous Informations
		最高 Max.	最低 Min.	極差 Range	平均 Mean									
		700 ^{mm} + °c	°c	°c	°c									
1	58.84	26.7	18.1	8.6	22.4	16.30	70.0		0.5	1:50	NE	1.1	●	
2	58.79	28.5	16.4	12.1	22.5	13.30	49.0				SSW	1.3	○	
3	56.32	30.5	18.2	12.3	24.4	12.00	41.0				SSE	2.8	○	
4	56.03	30.8	18.1	12.7	24.5	13.20	44.0				NE	3.0	○	
5	55.41	33.6	19.2	19.4	28.9	16.20	68.0				SE	1.0	○	
6	54.95	28.2	20.3	7.9	24.3	16.40	73.0		8.8	19:30	SE	3.5	●	
7	55.74	24.0	17.2	6.8	20.6	16.50	97.0		6.4	7:00	ESE	3.0	●	
8	57.17	25.8	16.4	9.4	21.1	16.60	77.0				SE	1.1	○	
9	56.42	28.0	17.6	10.4	22.8	16.90	68.0				ESE	2.8	○	
10	52.91	27.5	19.3	7.7	23.7	20.20	77.0				S	2.4	○	
11	54.18	29.3	19.4	9.9	24.4	10.50	46.0				NNE	5.1	○	
12	52.44	29.3	17.9	11.4	23.6	11.70	43.0				SW	3.9	○	
13	53.15	32.5	20.4	12.1	26.5	14.80	46.0		0.4	1:30	SSW	2.4	●	
14	52.80	33.1	23.5	9.6	28.3	18.80	76.0		6.1	24:00	NE	1.3	●	
15	53.09	27.8	21.5	6.3	24.7	19.10	74.0				N	1.5	○	
16	56.95	28.8	21.7	7.1	25.3	19.50	78.0				E	1.4	○	
17	57.00	27.5	21.2	6.3	24.4	19.80	85.0		47.4	4:20	SE	3.5	●	
18	54.35	27.5	17.6	9.9	22.6	17.10	100.0		21.8	24:00	E	2.4	●	
19	51.90	24.9	19.2	5.7	22.1	22.10	94.0		5.6	15:00	N	0.5	●	
20	53.52	26.0	19.5	6.5	22.8	17.30	94.0		1.0	15:00	NNE	2.5	●	
21	53.49	25.8	19.3	6.6	22.5	16.60	72.0				NE	2.1	○	
22	53.54	27.8	21.2	6.6	24.5	18.60	77.0				S	1.8	○	
23	51.81	28.9	21.5	7.4	25.2	21.90	82.0				S	2.0	○	
24	52.41	32.1	21.5	10.6	26.8	21.30	64.0		19.3	4:20	SW	3.0	●	
25	53.05	33.2	20.3	12.9	26.8	23.70	78.0				SE	1.3	○	
26	54.88	34.6	25.4	9.2	30.0	30.40	80.0				SSE	1.3	○	
27	53.01	35.6	24.8	10.8	30.2	31.20	90.0				S	1.4	○	
28	51.66	37.2	20.8	16.4	29.0	27.80	76.0				SE	0.5	○	
29	51.55	35.4	21.8	13.6	28.6	30.30	98.0				NE	1.6	○	
30	48.05	34.2	22.7	11.5	28.5	33.10	99.0		12.7	6:00	SW	3.6	●	
總數 Totals 或 平均 Means	54.22	30.0	20.1	9.9	26.1	19.40	74.0		130.0	120:15		2.2		

地點: 蘇州太湖流域水利委員會

北緯 Lat. 31°19' N.; 東經 Long 49 37' E.

Location: Meteorological Station of Soochow.

高度 Altitude 160 M.

觀測時間 Time of Observation. 9, 15 hrs.

The rainfall is for 24 hrs ending at 9 a. m

中華民國二十年六月常熟逐日氣象要素平均

Daily Values of Meteorological Elements at Changshu in the Month of June, 1931

日期 Days of the Month	氣壓 Mean Barometric Pressure 700mm +	溫度 Temperature				絕對 溫度 Absolute Humidity mm	相對 溫度 Relative Humidity %	雲量 Mean A. amount of Cloud 0-10	日照 時數 Duration of Sunshine h	雨量 Rainfall mm	下雨 時數 Rainfall Duration h	風向 Wind Direc. Dominant	風速 Wind Velo. m/s	雜項 Miscellaneous Informations
		最高 Max.	最低 Min.	較差 Range	平均 Mean									
		°c	°c	°c	°c									
1	51.01	26.7	18.2	8.5	21.3	14.39	77.6	6.0	7.9	T	NE	3.9	☉☁☽☉T	
2	50.34	28.8	17.2	11.6	23.0	13.68	67.3	2.6	12.3		SW	3.4	☉☁☽☽	
3	48.55	28.1	18.8	9.3	23.4	12.75	62.0	8.6	8.6		S	6.3	☉☽☽☽☽	
4	48.35	30.1	17.1	12.6	23.5	13.67	66.6	2.2	12.4		NE	3.5	☉	
5	47.73	27.8	17.7	10.1	22.4	15.88	78.3	9.5	7.0		SE	3.0	☉☽☽☽☽	
6	47.34	23.3	19.2	4.1	20.9	15.59	85.9	10.0	0.0	5.1	4.5	SSE	6.3	☉
7	48.30	21.0	16.0	5.0	18.8	14.67	80.8	9.7	0.0	11.4	7.4	ENE	4.6	☉
8	49.19	26.3	17.3	9.0	21.7	14.28	79.5	6.8	9.3			SSW	2.2	☉☽☽☽☽
9	48.33	25.7	16.8	8.9	21.4	14.43	77.9	7.4	6.4			S	4.5	☉☽☽☽☽
10	44.64	27.2	19.7	7.5	23.2	17.19	81.9	9.1	4.0	0.7	0.3	SSW	4.5	☉☽☽☽☽
11	45.52	26.0	19.3	6.7	21.4	9.90	59.4	6.6	8.2			NNE	6.5	☉
12	44.40	30.6	17.3	13.3	24.8	11.10	49.9	0.0	11.0			SW	6.6	☉☽
13	45.08	32.5	20.6	11.9	25.6	13.50	54.9	8.1	8.5			SW	7.1	☉☽☽
14	44.75	24.8	21.2	3.6	22.7	17.43	83.8	10.0	0.0	7.8	8.0	NNE	5.1	☉☽☽
15	45.73	28.4	19.1	9.3	23.9	19.26	87.9	9.8	1.5	T		NNW	3.1	☉☽☽
16	48.45	27.0	20.7	6.3	23.0	18.42	88.0	5.3	2.1			ENE	5.3	☉☽☽
17	49.22	26.6	20.8	5.8	22.9	18.44	89.4	10.0	0.7	7.5	5.0	ESE	4.6	☉☽☽
18	46.56	22.0	16.7	5.3	19.7	16.30	90.7	10.0	0.0	54.4	12.0	ESE	7.8	☉☽☽T
19	44.25	26.3	20.4	6.4	22.5	19.07	96.0	10.0	0.0	5.6	8.5	NE	3.1	☉☽☽T
20	45.55	21.2	18.8	2.4	19.7	16.26	96.0	10.0	0.0	0.4	0.5	NE	6.0	☉☽☽
21	45.78	27.1	18.6	8.5	22.7	16.41	81.0	7.9	9.0			NE	2.6	☉☽☽
22	45.73	25.7	20.8	4.9	22.9	17.50	85.2	9.6	0.9	T		SE	3.0	☉☽☽☽☽
23	44.30	27.7	21.3	6.4	24.3	19.75	86.0	6.6	8.0	18.5	0.8	SSW	4.4	☉
24	44.56	30.5	19.2	11.3	25.6	19.43	81.3	4.0	11.3	66.4	4.5	SW	4.5	☉☽☽☽☽
25	45.56	31.4	19.4	12.0	25.9	20.59	83.7	2.5	12.4			SW	3.8	☉☽☽
26	46.88	32.4	24.9	7.5	28.9	22.86	78.4	6.9	5.8			S	2.5	☉☽☽☽☽☽☽
27	45.35	31.4	24.4	7.0	28.4	22.12	77.6	3.5	11.7			SW	3.5	☉☽☽
28	44.09	33.7	25.0	8.7	29.4	23.31	77.3	6.8	12.0			SW	3.2	☉☽☽☽☽
29	44.06	32.1	26.6	6.3	27.7	23.28	85.3	9.4	3.9	7.5	2.0	WSW	3.2	☉☽☽☽☽☽
30	40.90	31.5	25.3	6.2	28.6	22.88	79.5	9.7	1.4	15.3	2.0	SW	7.2	☉
總數 Totals 或 平均 Means	46.35	27.8	19.9	7.8	23.7	17.14	79.2	7.3	176.3	200.6	55.5		4.5	

地點: 常熟虞山辛阜亭測候所
Location: Meteorological of Changshu
高度 Altitude 90.3 M
觀測時間 Time of Observation 8, 9, 11, 15, 18, 21, 24 hrs (*係採自觀測器之數)
The Rainfall is for 24 hours ending at 6 a. m.

中華民國二十年六月南通逐日氣象要素平均

Daily Values of Meteorological Elements at Nantung in the Month of June, 1931

日期 Days of the Month	氣壓 Mean Baro- metric Pres- sure 700 ^{mm} +	溫度 Temperature				絕對 濕度 Absolute Humi- dity mm	相對 濕度 Relative Humi- dity %	雲量 Mean A- mount of Cloud 0-10	日照 時數 Dura- tion of Sun- shine h	雨量 Rain- fall A. mount mm	下雨 時數 Rain- fall Dura- tion h	風向 Wind Direc- tion Domi- nant	風速 Wind Velo- city km/hr	雜項 Miscellaneous Informations
		最高 Max.	最低 Min.	極差 Range	平均 Mean									
		°c	°c	°c	°c									
1	46.73	25.2	18.8	6.4	22.1	12.72	65.8	4.8	11.0			SSE	14.7	☉
2	46.83	29.1	17.4	11.7	23.7	13.77	65.8	4.5	10.6			SE	7.8	☉☉☉
3	47.00	27.9	19.3	8.6	24.3	11.98	53.8	9.2	10.3			SE	32.0	☉
4	46.89	30.4	17.3	13.1	24.7	13.58	60.7	2.0	11.5			E	13.7	☉
5	46.45	28.5	17.8	10.7	23.8	14.67	69.3	8.0	9.7			ESE	26.8	☉☉☉
6	45.82	23.6	20.3	3.3	21.8	15.50	79.8	10.0	0.0	0.6	2.2	ESE	35.3	☉☉☉☉
7	46.89	21.4	17.3	4.1	19.3	14.39	86.8	8.3	0.0	2.9	12.3	ENE	20.8	☉
8	47.76	25.6	17.1	8.5	21.9	12.88	72.7	4.8	10.7			SE	9.2	☉
9	47.01	26.2	17.7	8.5	22.5	14.33	72.2	8.5	11.4			ESE	37.2	☉
10	42.79	27.6	18.8	8.8	23.6	17.55	80.3	8.8	8.5			SE	24.7	☉☉☉☉
11	44.10	26.4	18.3	8.1	22.0	8.92	47.8	5.8	9.1	0.4	0.8	NW	29.0	☉
12	42.37	30.5	18.9	11.6	26.5	12.98	48.2	0.5	12.3			SW	38.5	☉☉☉
13	43.64	34.4	22.4	12.0	27.8	12.38	46.0	8.3	10.2			SSW	32.5	☉
14	44.64	26.4	22.6	3.8	22.5	16.73	83.0	10.0	0.0	3.1	15.3	E	29.2	☉☉☉☉
15	44.67	29.2	18.8	10.4	24.6	20.28	88.5	10.0	24.7	3.2	2.0	W	17.5	☉
16	49.35	26.5	19.9	6.6	22.5	17.53	87.5	8.5	49.5			ESE	21.8	☉
17	48.16	24.3	20.0	4.2	22.6	18.18	89.8	10.0	6.0			ESE	32.7	☉
18	45.21	-	17.1	-	19.3	16.62	99.8	10.0	0.0	70.5	23.7	ESE	53.2	☉☉☉☉☉☉☉☉
19	42.73	27.7	19.2	8.5	22.6	19.77	96.7	10.0	0.6	12.6	13.5	ENE	17.0	☉☉☉☉☉
20	44.49	19.9	18.6	1.3	19.1	15.75	95.8	10.0	0.0	1.7	13.3	NE	33.7	☉☉☉☉☉
21	44.29	23.5	18.3	5.2	22.9	16.58	79.5	9.3	8.0			NNE	13.0	☉
22	44.52	27.6	20.3	7.3	23.1	17.27	82.8	10.0	1.2			SE	23.8	☉
23	42.98	30.2	20.3	9.9	24.3	19.58	87.2	8.5	8.1	55.3	1.4	ESE	22.2	☉☉☉☉☉☉☉☉
24	43.17	31.0	20.1	10.9	26.7	20.03	77.0	5.3	12.0	17.2	2.2	SSW	21.2	☉☉☉☉☉☉☉☉
25	44.14	31.1	18.9	12.2	26.9	21.78	83.2	5.5	11.7	3.2	3.6	SSW	12.8	☉
26	45.40	33.5	24.7	8.8	29.6	22.35	73.0	7.5	12.1			SSW	15.2	☉
27	44.13	33.1	25.5	7.6	29.3	23.25	77.0	4.5	12.9			ESE	17.0	☉
28	43.88	33.7	25.1	8.6	29.8	24.02	77.7	8.5	12.3			SW	11.2	☉
29	43.75	33.2	26.9	6.3	26.6	23.53	90.3	10.0	4.7	8.0	5.2	S	13.8	☉☉☉☉☉☉☉☉
30	39.43	31.4	24.3	7.1	28.6	23.87	80.5	10.0	3.2	0.2	0.8	SE	36.2	☉☉☉☉☉☉☉☉
總數 Totals 或 平均 Means	45.95	28.4	20.1	8.3	24.2	17.68	76.6	7.7	209.4	178.9	96.3		23.8	
年平均 Normals	45.06	27.1	19.4	7.8	23.2	26.34	80.4	8.4	154.3	164.2	123.3		25.8	

地點 南通軍山氣象台

北緯 Lat 31°57' N, 東經 Long. 120°56' E.

Location. Chunshan Observatory, Nantung.

高度 Altitude 110.4 M

觀測時間 Time of Observation 6, 9, 12, 15, 18, 21 hrs.

中華民國二十年六月東臺逐日氣象要素平均

Daily Values of Meteorological Elements at Tungtai in the Month of June, 1931.

日期 Days of the Month	氣壓 Mean Baro- metric Pres- sure	溫度 Temperature				絕對 濕度 Absolute Humi- dity	相對 濕度 Rela- tive Humi- dity	雲量 Mean A- mount of Cloud	日照 時數 Dura- tion of Sun- shine	雨量 Rain- fall A- mount	下雨 時數 Rain- fall Dura- tion	風向 Wind Direc- tion	風速 Wind Velo- city	雜項 Miscellaneous Informations
		最高 Max.	最低 Min.	較差 Range	平均 Mean									
	700 ^{mm} ₊	°c	°c	°c	°c	mm	%	0-10	h	mm	h	Domi- nant	m/s	
1	56.50	24.0	16.0	8.0	20.0	13.53	79.0	2.0	7.0			NE	7.5	☉☉☉
2	55.90	31.0	13.2	17.8	22.1	11.95	64.0	0.0	10.6			W	8.3	☉☉☉☉☉
3	52.90	31.0	14.0	17.0	22.5	14.49	78.0	5.0	4.6			SW	10.8	☉☉☉☉☉
4	53.40	24.8	15.2	9.6	20.0	14.86	89.0	0.0	10.0			ENE	8.3	☉☉☉☉☉
5	52.40	29.5	15.4	14.1	22.5	16.98	84.0	1.7	11.3			E	9.1	☉☉☉☉☉
6	51.90	26.5	18.9	7.6	22.7	16.78	81.0	7.7	0.0			SE	7.6	☉☉☉☉☉
7	52.90	24.7	17.5	7.2	21.1	15.20	84.0	8.0	3.7			E	5.9	☉
8	53.90	29.0	15.0	14.0	22.0	14.39	80.0	1.0	11.3			ESE	5.0	☉☉☉☉☉
9	52.10	28.9	15.8	13.6	22.1	13.71	73.0	1.0	9.2			SE	9.1	☉☉☉☉☉
10	49.60	30.3	17.2	13.1	23.8	16.26	80.0	6.7	7.1	3.4		NE	31.7	☉☉☉☉☉☉☉
11	49.70	26.8	16.4	10.4	21.6	11.51	64.0	1.0	9.3			WNW	9.1	☉
12	48.30	30.0	15.7	14.3	22.7	12.61	69.0	0.0	11.3			SW	7.5	☉☉☉
13	48.30	34.5	17.2	17.3	25.9	12.76	67.0	3.3	7.8			SW	11.7	☉☉☉☉
14	49.60	30.7	20.5	10.2	25.6	17.89	88.0	9.0	1.4	T		SW	8.3	☉
15	51.00	25.7	19.0	6.7	22.7	17.48	86.0	6.7	1.8			ESE	8.3	☉
16	54.90	26.7	19.5	7.2	23.1	18.58	81.0	3.6	4.3			E	7.5	☉
17	53.80	27.0	19.7	7.3	23.4	16.37	83.0	6.7	5.0	2.8		E	9.7	☉
18	50.90	20.2	19.5	2.0	19.9	14.39	81.0	10.0	0.0	91.2		ESE	17.5	☉☉☉☉
19	49.90	20.4	18.8	3.2	19.6	17.27	96.0	10.0	0.0	7.6		ESE	22.5	☉☉☉☉
20	50.90	20.4	17.0	5.5	18.7	14.93	83.0	9.0	0.0	T		ENE	11.7	☉☉☉☉
21	50.10	22.6	18.7	9.3	20.7	16.15	78.0	5.0	10.3	T		NNE	6.7	☉
22	50.20	23.9	18.3	10.3	21.1	17.14	77.0	5.0	8.7			SSE	5.0	☉☉☉
23	46.60	24.9	20.6	9.4	22.8	18.91	80.0	5.0	6.6	T		S	6.7	☉
24	48.30	25.8	21.0	14.0	23.3	19.47	79.0	6.0	8.7	6.3		ENE	15.0	☉☉☉☉☉☉☉
25	50.90	25.2	19.5	11.5	22.4	12.22	84.0	3.3	9.6			SE	9.1	☉
26	51.30	28.6	23.0	12.3	25.3	16.11	79.0	1.7	10.3			SW	5.9	☉☉☉☉☉
27	50.20	28.6	24.7	8.6	26.7	23.51	80.0	1.7	12.0			W	6.6	☉☉☉☉☉
28	49.00	28.0	24.0	10.2	26.0	15.01	82.0	2.0	7.6			E	9.1	☉☉☉☉
29	48.30	26.0	26.0	5.5	26.0	21.65	91.0	5.0	4.0	26.0		E	10.9	☉☉☉☉☉☉☉
30	45.20	26.6	23.0	8.3	24.8	20.92	80.0	8.3	1.2	22.7		S	13.5	☉☉☉☉☉
總數 Totals 或 平均 Means	51.00	23.0	18.7	15.3	22.7	16.11	80.0	4.5	194.7	160.0			10.2	

地點: 東臺塔壩整植公司
Location Meteorological Station of Tungtai
高度 Altitude 63 M
北緯 Lat. 24° N.; 東經 Long. 120° 23' E.
觀測時間 Time of Observation 6, 16 22 hrs.

中華民國二十年六月徐州逐日氣象要素平均

Daily Values of Meteorological Elements at Suchow in the Month of June, 1931.

日期 Days of the Month	氣壓 Baro- metric Pres- sure	溫度 Temperature				絕對 溫度 Abso- lute Humi- dity	相對 溫度 Rela- tive Humi- dity	雲量 Mean A- mount of Cloud	日照 時數 Dura- tion of Sun- shine	雨量 Rain- fall A- mount	下雨 時數 Rain- fall Dura- tion	風向 Wind Direc- tion	風速 Wind Velo- city	雜項 Miscellaneous Informations
		最高 Max.	最低 Min.	較差 Range	平均 Mean									
		700mm +	°c	°c	°c									
1	60.24	31.0	15.0	16.0	23.0	13.50	63.8	0.7	12.6			E	4.0	○△
2	60.50	32.3	12.6	19.7	22.4	11.79	58.3	6.7	11.4			SW	8.8	●△⊕
3	55.06	32.9	17.4	15.6	25.1	18.18	75.8	10.0	0.2			S	5.4	●△≡
4	58.71	33.1	15.3	17.8	24.2	11.79	52.0	1.7	12.5			E	11.8	○
5	56.65	34.8	14.4	20.4	24.6	13.63	63.0	10.0	0.0			S	5.7	●△⊕
6	54.01	34.0	18.1	15.9	26.0	17.16	68.0	10.0	1.7			SE	7.8	●≡
7	56.96	33.6	15.3	18.3	24.4	14.91	64.8	5.7	8.9			E	7.2	●△≡
8	57.18	34.8	16.6	18.2	25.7	14.63	58.9	3.5	9.3			S	9.3	●≡
9	56.21	30.8	19.5	11.3	25.1	16.46	68.8	10.0	0.5	21.7		SE	9.6	●≡≡
10	52.95	33.5	18.4	15.1	25.9	19.57	77.8	6.2	10.8	T		SW	9.8	●≡
11	56.40	30.5	13.5	17.0	22.0	9.52	47.9	0.0	11.7			W	5.7	○△≡∞≡
12	51.07	34.7	15.4	19.3	25.0	10.70	44.7	0.0	11.5			NW	7.1	○∞≡
13	49.18	38.6	20.9	17.7	29.7	17.85	57.4	8.7	9.8			W	8.9	●⊕
14	52.48	35.0	20.4	14.6	27.7	20.64	74.0	3.7	11.0			S	15.4	●
15	53.81	33.5	17.4	16.1	25.4	19.48	79.7	5.2	10.2			E	6.1	●
16	57.07	37.0	20.1	16.9	28.5	21.04	72.1	7.5	10.0			E	9.5	●
17	57.19	32.5	20.9	11.6	26.7	21.57	82.4	10.0	0.0	T		SE	15.5	●≡
18	54.07	22.4	17.7	4.7	20.0	17.37	98.5	10.0	0.0	25.4		E	36.0	●≡≡
19	54.50	24.5	17.1	7.4	20.8	18.07	97.5	10.0	0.0	1.1		NE	28.8	●
20	57.05	27.6	16.4	11.2	22.0	18.25	91.5	9.0	3.2			E	5.2	●△
21	55.18	30.9	15.7	15.2	23.3	16.96	79.4	4.0	11.3	T		S	4.0	●△≡≡
22	53.32	32.0	17.9	14.1	24.9	18.62	82.5	9.2	5.9	13.5		S	8.3	●△≡≡T
23	52.14	31.0	18.6	12.4	24.8	20.92	88.7	4.2	9.3			E	3.4	●≡≡
24	51.40	31.8	20.6	11.2	26.2	20.69	81.1	8.0	7.8	T		SW	5.4	●△≡
25	51.28	36.8	20.4	16.4	28.6	23.81	81.2	3.7	9.8			S	6.5	●△≡
26	52.67	37.9	24.1	13.8	31.0	24.63	73.9	2.5	11.2			SW	3.6	○△≡≡
27	52.57	37.2	24.8	13.0	30.7	25.54	73.9	1.0	12.3			SW	7.8	○△≡
28	51.35	38.2	23.5	14.7	30.8	23.35	69.7	8.2	7.8			NE	3.0	●△≡
29	51.55	34.0	24.4	9.6	29.2	28.60	93.7	9.2	1.4	34.8		E	17.8	●≡
30	48.39	26.8	22.7	4.1	24.7	22.89	98.0	10.0	0.0	71.7		SE	20.7	●≡
總數 Totals 或 平均 Means	54.36	32.8	18.5	14.3	25.6	18.40	73.9	6.3	212.1	168.2			9.9	

地點 徐州麥作試驗場 北緯 Lat. 34° 19' N., 東經 Long 117° 19' E
 Location Wheat Experiment Station, Suchow 高度 Altitude 3.5 M
 觀測時間 Time of Observation 6 7, 11, 14 17 hrs

中華民國二十年六月太原逐日氣象要素平均

Daily Values of Meteorological Elements at Taiyuan in the Month of June, 1931

日期 Days of the Month	氣壓 Mean Baro- metric Pres- sure	溫度 Temperature				絕對 濕度 Absolute Humi- dity	相對 濕度 Rela- tive Humi- dity	雲量 Mean A- mount of Cloud	日照 時數 Dura- tion of Sun- shine	雨量 Rain- fall A- mount	下雨 時期 Rain- fall Dura- tion	風向 Wind Direc- tion	風速 Wind Velo- city	雜項 Miscellaneous Informations
		最高 Max.	最低 Min.	較差 Range	平均 Mean									
		600 ^{mm} +	°c	°c	°c									
1	77.30	31.0	16.0	15.0	22.2	6.74	37.0	0.0	12.5					○
2	74.00	29.5	16.2	13.3	23.9	8.13	37.0	3.8	6.5				1.1	●
3	72.80	32.5	22.0	10.5	26.7	11.41	44.0	3.1	11.5			SSE	4.8	●
4	74.60	32.0	16.0	16.0	24.9	11.29	49.0	1.5	8.5			SSE	0.8	○
5	71.50	34.8	17.5	17.3	24.7	8.61	36.0	2.5	10.0			S	1.5	○
6	72.20	31.0	18.8	12.2	23.5	8.61	48.0	5.5	0.0	0.4			2.5	●
7	74.50	31.2	17.2	14.0	24.3	9.75	46.0	1.1	11.0	2.2			3.1	●
8	75.10	29.2	18.0	11.2	22.8	9.88	53.0	1.1	10.5	0.2			1.1	●
9	72.50	32.5	16.0	16.5	24.4	8.99	41.0	1.1	10.0				1.8	○
10	75.10	21.8	16.0	5.8	20.9	4.32	24.0	0.0	10.5			NNW	7.9	○
11	74.40	25.0	10.0	15.0	19.4	4.69	31.0	2.3	4.0			W	9.1	○
12	73.50	29.5	14.4	15.1	21.9	6.05	32.0	0.5	5.0			NNW	3.0	○
13	69.90	33.5	16.0	17.5	25.0	6.55	27.0	1.1	3.5			E	1.5	○
14	70.20	31.0	20.0	11.0	26.1	6.13	25.0	4.8	1.5			SW	6.9	○
15	74.00	31.0	16.4	14.6	25.6	7.19	34.0	0.0	12.5					○
16	72.60	34.0	15.0	19.0	25.3	6.98	30.0	0.5	12.5				1.1	○
17	75.10	28.6	19.0	9.6	22.8	8.97	44.0	8.9	0.0	2.8			0.5	●
18	78.20	20.0	17.0	3.0	18.7	11.09	68.0	10.0	0.0	T			1.3	◎
19	76.20	27.5	18.0	9.5	22.5	11.37	58.0	8.4	0.0					◎
20	74.10	29.7	19.5	10.2	23.8	11.59	55.0	5.5	0.0				3.1	◎
21	73.80	26.0	18.5	7.5	22.1	11.15	58.0	5.1	2.5				2.4	◎
22	71.60	33.5	15.5	18.0	24.2	11.71	55.0	1.1	6.5					○
23	70.90	34.5	19.0	15.5	26.1	11.23	38.0	2.0	5.5	T		NNW	4.7	○
24	70.90	37.0	20.0	17.0	26.8	11.06	46.0	1.1	5.5	T			2.7	○
25	69.60	37.0	18.6	18.4	28.0	10.61	41.0	2.0	4.0				1.1	○
26	69.50	39.0	23.0	16.0	30.5	11.82	37.0	1.7	3.5				2.1	○
27	68.70	39.0	21.2	17.8	30.3	12.99	42.0	1.1	12.5				2.2	○
28	69.90	31.5	23.4	8.1	27.3	13.65	51.0	5.2	0.0			NE	4.4	◎
29	73.10	22.5	19.0	3.5	20.7	14.07	77.0	10.0	0.0	45.5				◎
30	70.10	24.0	18.0	6.0	21.0	14.48	79.0	7.4	0.0	2.5			2.2	◎
總數 Totals 或 平均 Means	72.85	30.7	17.8	12.8	24.2	9.57	44.8	3.3	170.0	53.6			2.4	

地點 太原農學院

坐標 Lat. 37°54' N, 東經 Long. 113°31' E.

Location The Shanxi Agricultural College, Taiyuan. 高度 Altitude 3650 M.

觀測時間 Time of Observation 2, 6, 10, 14, 18, 22 hrs.

中華民國二十年六月保定逐日氣象要素平均

Daily Values of Meteorological Elements at Paoting in the Month of June, 1931

日期 Days of the Month	氣壓 Mean Baro- metric Pres- sure	溫度 Temperature				絕對 濕度 Absolute Humi- dity	相對 濕度 Relative Humi- dity	雲量 Mean A. mount of Cloud	日照 時數 Dura- tion of Sun- shine	雨量 Rain- fall A. mount	下雨 時數 Rain- fall Dura- tion	風向 Wind Direc- tion	風速 Wind Velo- city	雜項 Miscellaneous Informations
		最高 Max.	最低 Min.	較差 Range	平均 Mean									
		700 ^{mm} +	°c	°c	°c									
1	55.13	35.6	15.4	20.2	25.8	9.23	36.7	1.2	12.0			C	0.0	○
2	50.37	37.0	16.6	20.4	27.1	9.43	35.3	4.3	12.0			SW	1.6	●
3	53.13	34.5	18.3	16.2	29.9	11.41	36.3	1.7	13.0			SE	2.3	○
4	53.90	34.5	16.8	17.7	25.7	14.08	44.7	0.8	13.1			SSW	1.6	○
5	48.17	39.5	19.5	20.0	29.1	10.59	34.5	4.2	9.3			N	0.4	●
6	49.53	33.5	20.9	12.6	26.6	11.51	44.0	8.2	2.1			NE	0.7	◎
7	52.33	33.2	20.3	12.9	25.2	15.16	62.5	6.8	6.7	13.0		NE	0.9	●T
8	52.26	30.4	19.0	11.4	24.1	16.39	75.2	6.0	9.2			NE	0.3	●
9	49.32	35.0	19.0	16.0	24.6	14.63	63.3	4.0	9.4	7.7		SW	1.3	●T
10	51.30	25.1	14.5	10.6	20.7	7.33	40.0	3.8	11.5	4.6		NW	2.0	●T
11	48.87	29.0	12.4	16.6	21.2	6.95	36.5	3.7	10.0	T		N	1.7	◎
12	46.18	30.4	12.7	17.7	22.4	6.91	33.5	0.0	12.4			NW	2.1	○
13	48.80	29.7	17.3	12.4	24.3	6.84	30.3	1.5	12.7			ENE	0.2	○
14	47.53	32.0	18.4	13.6	25.1	9.81	40.8	6.8	9.3			NE	1.3	●
15	51.58	33.2	16.9	16.3	24.9	11.58	48.5	2.0	11.9			NE	1.4	○
16	51.45	37.8	18.5	19.3	27.9	8.22	36.5	0.3	13.0			S	0.3	○
17	51.36	37.0	21.5	15.5	29.3	11.33	36.8	7.2	5.5			SW	1.0	●
18	53.65	30.0	21.1	8.9	25.1	14.35	60.0	9.8	0.5			NE	2.1	◎
19	53.05	34.6	20.6	14.0	27.4	17.61	60.5	7.2	7.4			NE	1.9	●
20	52.27	35.1	21.4	13.7	25.6	15.52	63.0	8.2	5.4	4.0		NE	1.4	●T
21	50.47	24.3	21.0	3.3	22.2	16.92	83.8	8.7	-	3.6		NE	0.9	●
22	50.55	31.9	18.0	13.9	24.8	16.45	69.8	3.2	13.0			ESE	0.4	●
23	48.12	33.7	21.0	12.7	26.7	14.73	56.3	6.5	9.8			C	0.0	●
24	43.62	37.0	21.4	15.6	29.4	15.80	50.7	5.5	6.4	T		E	0.5	◎
25	47.26	36.0	21.3	14.7	28.0	11.66	52.2	3.8	9.8			NE	1.0	●
26	48.23	37.2	21.1	16.1	29.3	18.05	53.5	1.8	13.8			NE	1.1	○
27	48.23	37.4	24.5	12.9	28.1	18.27	64.3	5.0	6.9			NE	4.1	●
28	50.38	33.0	23.6	9.4	27.9	15.80	56.2	8.3	7.3			ENE	3.3	●
29	51.25	28.6	23.6	5.0	24.6	14.40	62.0	9.7	-	T		NE	4.2	◎
30	49.05	21.1	18.0	3.1	18.9	14.85	89.7	10.0	-	32.0		NE	2.3	●
總數 Totals 或 平均 Means	50.37	32.9	19.2	13.3	25.7	12.88	52.1	5.0	253.9	64.9			1.5	.

地點 保定河北大學農科 北緯 Lat 32°13' N.; 東經 Long. 115°23' E.

Location. Agricultural Department of Hebei University, Paoting. 高度 Altitude 33.3 M

觀測時間 Time of Observation 2, 6, 10, 14, 18, 22 hrs.

中華民國二十年六月北平逐日氣象要素平均

Daily Values of Meteorological Elements at Peiping in the Month of June, 1931.

日期 Days of the Month	氣壓 Mean Baro. Metric Pressure	溫度 Temperature				絕對 濕度 Absolute Humidity	相對 濕度 Relative Humidity	雲量 Mean A. 0-10	日照 時數 Duration of Sunshine	雨量 Rainfall Amount	能見 度 Visibility	風向 Wind Direction	風速 Wind Velocity	雜項 Miscellaneous Informations
		最高 Max.	最低 Min.	較差 Range	平均 Mean									
	700 ^{mm} +	°c	°c	°c	°c	mm	%	0-10	h	mm	0-9	Dominant	m/s	
1	52.42	34.9	14.5	20.4	26.3	10.46	45.1	2.6	12.6		8.8	N	2.5	○△
	47.52	36.9	18.0	18.9	27.7	11.50	44.6	7.6	9.4		5.8	SW	4.6	●
3	52.84	34.7	21.2	13.5	28.4	10.26	37.3	0.4	13.8		7.8	NE	5.4	○
4	51.27	34.5	15.6	18.9	26.5	9.13	38.9	3.2	11.3		6.0	SSW	5.9	●
5	46.41	34.7	18.6	16.1	26.3	10.87	43.2	7.6	4.6		6.0	E	1.8	●
6	48.61	30.5	20.0	10.5	24.7	13.06	57.0	9.4	1.2	0.4	5.8	E	3.1	●
7	51.17	30.6	18.0	12.6	24.4	13.85	62.2	6.6	7.9	T	6.2	E	3.0	●
8	50.12	33.5	18.2	15.3	25.2	13.70	61.7	4.6	12.1		7.0	SE	3.7	● T <
9	48.01	29.7	18.5	11.2	23.2	12.95	61.4	6.8	5.1	0.3	7.0	E	3.2	● T <
10	49.45	29.8	17.4	12.4	20.8	7.16	39.5	4.2	10.9	T	6.4	NW	8.3	● ∞ T
11	45.96	27.0	13.9	13.1	19.9	6.52	39.1	6.4	10.1	0.1	8.0	NW	7.7	● T ∞
12	43.22	29.7	12.2	17.5	23.3	6.47	32.1	2.2	13.6		7.0	WNW	6.9	○
13	47.22	30.4	18.0	12.4	23.6	6.95	32.9	0.4	13.8		9.0	N	5.1	○
14	46.94	30.1	16.0	14.1	22.4	10.34	53.3	8.8	6.5	1.8	7.2	ESE	3.2	● T <
16	50.15	33.0	15.3	17.7	25.0	10.79	48.2	3.8	11.6		7.6	V	2.7	●
16	49.99	35.5	17.6	17.9	26.2	13.34	57.1	0.4	13.3	0.8	6.6	S	3.3	● T <
17	50.44	37.4	19.5	17.9	27.1	14.60	53.1	7.4	7.9		6.0	SE	3.5	●
18	52.26	31.4	20.0	11.4	25.1	15.60	67.1	7.2	4.6		6.0	SW	2.9	●
19	52.16	34.0	18.0	15.0	26.4	15.05	60.6	6.8	8.4	0.1	5.8	V	2.9	● T ∞
20	49.99	32.7	19.2	13.5	27.0	13.36	51.6	7.2	5.6		6.4	N	2.8	● ⊕
21	48.07	28.5	20.4	8.1	23.4	14.59	69.1	9.0	2.3	2.3	7.6	W	3.3	●
22	47.57	31.9	16.8	15.1	25.3	14.57	63.5	4.0	12.8		7.2	SSW	3.3	● △
23	45.94	33.8	18.8	15.0	26.6	13.51	53.8	6.8	10.5		6.6	SE	3.9	● T
24	44.56	36.1	19.3	16.3	26.0	14.42	59.6	6.4	7.6	1.0	7.0	V	2.9	● T < <
25	45.22	36.2	19.0	17.2	28.0	11.88	46.5	4.6	11.6		8.2	S	1.5	●
26	47.22	36.9	20.2	16.7	28.7	15.06	56.1	3.4	11.6	0.4	7.0	SE	3.0	●
27	48.22	38.6	23.0	10.6	27.9	15.14	55.8	9.0	7.1	T	7.4	E	2.4	● ⊕
28	48.94	29.7	22.8	6.9	26.0	16.01	63.1	9.6	6.2	0.3	8.0	WSW	2.7	● T
29	50.21	26.2	19.8	6.4	22.7	14.38	71.0	10.0	0.0	2.1	7.8	NW	2.4	●
30	47.29	21.1	17.8	3.3	18.6	15.14	93.0	10.0	6.0	33.9	5.8	NW	4.3	●
總數 Totals 或 平均 Means	48.61	32.2	16.3	13.9	25.1	12.96	54.2	5.9	248.0	43.5	7.0		3.7	

地點: 北平氣象台

北緯 Lat. 39°54' N. 東經 Long. 116°28' E.

Location Meteorological Observatory, Peiping

高度 Altitude 37.5 M.

觀測時間 Time of Observation 3, 6, 9, 12, 15, 18, 21, 24, hr

*得自自動儀器 Taken from Self-recording instruments.

中華民國二十年六月公主嶺逐日氣象要素平均

Daily Values of Meteorological Elements at Kungchuling in the Month of June, 1931

日期 Days of the Month	氣壓 Baro- metric Pres- sure	溫度 Temperature				絕對 濕度 Absolute Humidi- ty	相對 濕度 Rela- tive Humidi- ty	雲量 A. mount of Cloud	日照 時數 Dura- tion of Sun- shine	雨量 mm	下雨 時數 Rain- fall Dura- tion	風向 Wind Direc- tion	風速 Wind Velo- city	雜項 Miscellaneous Informations
		最高 Max.	最低 Min.	較差 Range	十時 10a.m.									
	700 ^{mm} +	°c	°c	°c	°c	mm	%	0-10	h.	mm	h	Dom- inant	m/s	
1	89.30	27.4	9.6	17.8	23.4	7.60	35.0	1.0	12.6			WNW	1.8	○△
2	88.10	26.0	15.8	10.2	24.1	7.40	32.0	10.0	0.9	2.8		S	8.9	●
3	86.10	20.0	15.0	5.0	15.2	11.80	91.0	10.0	3.8	0.2		NNE	4.0	●
4	85.70	30.6	9.6	21.0	24.5	7.60	32.0	6.0	12.3			S	1.8	○
5	85.40	25.6	15.2	10.2	22.9	8.20	39.0	7.0	3.2			SE	3.4	○
6	84.90	21.9	16.0	5.9	20.9	8.70	47.0	10.0	4.2			S	5.5	◎
7	40.60	24.9	13.0	11.9	17.9	10.80	70.0	10.0	8.2	8.8		S	1.6	●
8	86.20	22.0	15.0	7.0	15.6	11.80	89.0	10.0	3.9	0.9		NNW	0.1	●
9	84.70	24.2	9.3	14.9	20.7	12.00	66.0	7.0	7.9	25.6		SSW	6.1	●⊗T
10	85.00	20.6	10.7	9.9	17.4	7.00	51.0	6.0	7.1	12.6		NNW	1.9	●⊕
11	29.30	18.2	9.8	8.4	14.1	9.00	75.0	9.0	4.9	1.8		SW	5.4	●
12	29.20	21.2	11.3	9.9	17.4	8.60	58.0	9.0	10.4			SSE	2.2	◎T
13	30.20	20.2	11.0	9.2	16.3	10.40	75.0	10.0	4.6	8.4		NW	3.7	●⊗△
14	35.30	23.5	13.1	10.4	19.2	13.90	84.0	10.0	6.4	4.7		SSW	3.9	●T
15	38.10	22.5	15.2	7.3	18.4	11.60	74.0	10.0	2.7	1.9		S	1.6	●△
16	38.00	23.4	15.8	7.6	19.4	13.40	80.0	10.0	3.9	7.2		W	2.8	●⊗△
17	39.20	26.0	13.9	12.1	21.2	12.80	67.0	6.0	9.9			S	1.9	○
18	39.90	27.4	15.0	12.4	22.8	17.90	86.0	5.0	10.7			S	2.9	○△
19	38.70	26.6	18.4	8.2	21.8	18.60	96.0	10.0	7.6			WSW	6.0	◎△
20	36.00	29.3	17.6	11.7	25.3	13.40	56.0	0.0	13.5			SW	3.6	○△
21	31.90	29.6	19.1	10.5	25.6	12.80	52.0	1.0	13.6			SSW	2.8	○△
22	33.50	31.6	14.1	17.5	27.8	12.30	44.0	3.0	13.8			SW	4.3	○△
23	33.40	30.6	20.8	9.8	27.4	12.40	45.0	2.0	14.3			SSW	10.3	○⊕△
24	31.90	29.3	18.2	11.1	26.9	13.40	51.0	7.0	12.3	51.4		SSW	4.8	●
25	34.90	26.1	16.8	9.3	20.0	14.50	83.0	9.0	7.5	3.1		SSE	3.5	●⊗△
26	35.30	23.7	14.5	9.2	16.1	11.40	84.0	10.0	4.0	T		S	2.6	◎⊗T
27	34.10	24.1	15.9	8.2	21.8	13.70	70.0	7.0	7.3	0.2		S	6.2	○△
28	35.30	27.2	12.1	15.1	22.1	12.50	63.0	6.0	10.2	8.8		N	1.8	◎△≡
29	35.70	28.9	16.0	12.9	25.5	15.90	65.0	8.0	13.6			NW	0.9	◎⊕△
30	34.30	30.3	16.7	13.6	26.6	13.50	51.0	9.0	13.2			SSE	1.8	◎△
總數 Totals 或 平均 Means	35.20	25.4	14.5	10.9	21.3	11.90	64.0	7.3	248.3				3.7	

地點 公主嶺農事試驗場 北緯 Lat 43°31' N., 東經 Long. 124°43' E.
 Location Agricultural Experiment Station, Kungchuling 高度 Altitude 203.0 M
 觀測時間 Time of Observation 10 hr.

中華民國二十年六月份 June, 1931.

瓊州 Kiangchow Custom Station. 北緯 Lat. 20°01' N.; 東經 Long. 110°16' E.; 高度 Altitude 2.7 M.

日期 Days of the Month	氣壓 Pressure mm	溫度 Temperature °C				雨量 Rain-fall mm	雲量 Cloudiness 0-10	風力 Wind Force B. S.	風向 Wind Direction								總次數 Total Number	雜項 Miscellaneous									
		乾球 Dry	濕球 Wet	最高 Max.	最低 Min.				北 N	東北 NE	東 E	東南 SE	南 S	西南 SW	西 W	西北 NW		靜 Calm	雷暴 Gale	雷雨 Thunder	雪 Snow	雹 Hail	霧 Fog				
																								9 A.M.			
1	756.41	29.6	28.1	33.3	26.7		5.6	1.6				1	3	3		1		8									
2	755.14	27.8	27.1	33.9	25.6	14.5	7.6	1.5			1	3	2	1	1			8									
3	756.41	28.3	26.8	33.3	25.0		4.9	1.5			3	1	4					8									
4	757.18	28.8	27.3	33.3	27.2	3.6	3.9	2.0			1	1	6					8									
5	752.10	28.9	27.2	33.9	26.7		5.5	1.5			1		1	3				8									
6	752.60	28.3	26.7	33.9	25.0		3.8	1.5				2	3	1		2		8									
7	754.89	27.4	25.3	29.4	25.0		3.4	1.3					1	3	3	3		8									
8	755.65	29.1	27.4	33.3	25.0		5.0	1.3				4	3			1		8									
9	756.41	30.2	28.5	35.6	26.7	3.6	5.8	1.0				2	4			2		8									
10	753.62	31.3	27.2	36.7	26.7		4.3	1.5					4	1	2	1		8									
11	754.89	27.7	25.3	28.9	25.6	2.3	7.9	1.8				1	2			5		8									
12	757.48	27.8	26.0	30.8	24.4	16.0	6.0	1.1			2	1				1	4	8									
13	756.67	29.1	26.8	31.7	25.0		3.3	1.1			1		2		2	3		8									
14	755.65	31.4	27.7	33.9	26.1		4.0	1.3					3	3	1	1		8									
15	756.16	32.1	28.7	36.1	25.6		5.1	1.9	1				4	2		1		8									
16	756.67	30.9	28.5	35.0	27.8		3.4	1.9					4	4				8									
17	756.67	29.4	27.7	33.9	26.7	1.8	4.5	1.6					2	2	2		2	8									
18	756.16	29.2	27.7	35.6	25.6	7.9	4.6	1.3						8				8									
19	757.18	30.5	28.8	36.7	25.6	1.3	3.6	1.4					3	1	2		2	8									
20	755.65	31.2	28.0	35.6	26.7	21.6	3.3	1.6					2	1	1		4	8									
21	757.18	30.6	27.9	36.7	27.2		3.6	1.5			1		4	1	2			8									
22	753.62	30.3	28.4	36.1	26.7	20.6	3.4	1.1					1	2	5			8									
23	755.65	26.8	25.7	29.4	23.9	13.5	7.1	1.6						4	1	3		8									
24	757.18	28.2	26.7	33.3	24.4		5.1	1.1	1				4	1			3	8									
25	756.16	28.8	27.2	35.6	25.6		3.9	1.1			3			4			1	8									
26	756.67	26.5	27.0	35.6	26.6	62.2	4.6	1.1					4	1	1		2	8									
27	757.68	30.8	28.9	36.1	26.6	15.2	3.3	1.1						5	3			8									
28	756.16	31.4	28.9	36.7	26.7		4.0	1.0						4	4			8									
29	754.64	30.3	28.2	35.0	26.1		4.8	1.5						7	1			8									
30	754.89	29.5	26.8	36.7	26.7		4.8	1.8						3				8							1		
Totals or Means	755.78	29.5	27.4	34.2	25.2	184.1	4.7	1.4			2	13	4	56	74	45	8	29	240							1	

觀測時間 Time of Observation: 3, 6, 9, 12, 15, 18, 21, 24 hrs. 105° E. M. T.

氣壓儀器差 Barometric Instrument Error + 0.61 mm

中華民國二十年六月份 June, 1931.

北海 Pakhoi Custom Station. 北緯 Lat. 21°28' N.; 東經 Long 109°05' E.; 高度 Altitude 4.3 M.

日期 Days of the Month	氣壓 Pressure		溫度 Temperature				雨量 Rain-fall		雲量 Clou-diness		風力 Wind Force		風向 Wind Direction										雜項 Miscellaneous				
	mm		°C				mm		0-10		B. S.																
	9 A.M.	乾球 Dry	濕球 Wet	最高 Max.	最低 Min.	總數 Sum	平均 Mean																				
								N	NE	E	SE	S	SW	W	NW	Calm	總數 Total Numbers	Gale	Thunder	Snow	Hail	Fog					
1	755.40	30.6	27.4	32.2	27.2		7.5	13						1	1		3										
2	755.65	28.7	26.3	30.6	23.3	18.0	9.2	13				3					3										
3	754.89	29.1	24.1	30.0	23.9		8.3	1.0			3						3										
4	754.13	29.6	26.1	31.1	24.4		8.3	1.7			3						3										
5	753.37	27.1	26.5	28.9	24.4	6.4	9.2	1.0			2	1					3										
6	750.83	26.5	25.7	28.9	26.1	21.6	10.0	1.0				2	1				3										
7	753.87	30.0	27.2	31.7	23.3	57.2	6.7	1.0		1					2		3										
8	755.14	28.7	27.1	30.6	26.1	6.4	8.3	1.3					1	2			3										
9	753.11	30.2	28.9	31.1	26.7		9.2	1.3					1	2			3										
10	752.35	30.6	28.9	30.6	28.3		10.0	3.0						3			3										
11	754.64	29.3	25.9	31.1	25.6		9.2	1.3							3		3										
12	756.16	30.9	26.8	32.2	25.6		1.8	1.0					1	1	1		3										
13	755.40	30.7	26.7	31.7	25.6		5.0	2.0									3										
14	754.64	32.1	29.1	32.8	27.2	0.8	5.0	1.7				1	2				3										
15	754.38	33.2	29.6	32.9	28.3		3.3	2.0					3				3										
16	756.41	30.2	27.4	33.3	25.0		7.5	1.7			1	1		1			3										
17	755.40	32.6	28.5	34.4	26.7		3.2	2.0				2	1				3										
18	755.14	32.6	28.7	33.3	25.6	4.3	4.2	1.0				1	2				3										
19	756.16	33.2	28.9	35.0	27.2	2.5	4.2	2.0				1	2				3										
20	755.40	32.6	28.9	33.3	27.8		4.2	2.0				2	1				3										
21	754.38	32.6	29.1	33.9	27.8		7.5	2.3						3			3										
22	752.35	28.7	27.6	30.6	26.7	4.6	10.0	3.0	1					2			3										
23	754.38	27.4	25.9	29.4	25.0	20.3	9.2	2.0					1	2			3										
24	755.40	28.5	27.6	30.0	24.4	10.2	10.0	2.3				1	1	1			3										
25	754.64	28.9	27.6	29.4	26.1	4.6	10.0	2.0				1	1	1			3										
26	755.40	30.2	28.5	31.1	26.7	6.6	10.0	2.0					1	2			3										
27	755.91	31.8	28.0	32.2	27.8		2.5	2.7									3										
28	754.38	31.5	28.9	32.2	28.9		8.3	2.3						3			3										
29	753.62	30.6	28.7	32.2	28.9		9.2	2.0									3										
30	753.11	32.4	28.9	32.8	28.0		7.5	2.0				1	1	1			3										
Totals or Means	754.53	30.4	27.7	31.7	26.3	163.5	7.3	1.3	2	1	9	15	20	25	3	6	90										

觀測時間 Time of Observation 9, 12, 15 hrs. 105° E. M. T.
氣壓儀器差 Barometric Instrument Error - 0.20 mm.

中華民國二十年六月份 June, 1931.

慈浪角 Ohilang Point Custom Station. 北緯 Lat. 22°40' N., 東經 Long 115°40' E., 高度 Altitude 377M.

日期 Days of the Month	氣壓 Pressure mm	溫度 Temperature °C				雨量 Rain- fall mm	雲量 Clou- liness 0-10	風力 Wind Force B. S.	風向 Wind Direction										雜項 Miscellaneous					
		9 A.M.	乾燥 Dry	濕球 Wet	最高 Max.				最低 Min.	總數 Sum	平均 Mean	北 N	東北 NE	東 E	東南 SE	南 S	西南 SW	西 W	西北 NW	靜 Calm	總數 Total Numbers	雷暴 Thunder	雪 Snow	霧 Fog
1	755.65	23.9	22.4	24.4	23.3	7.1	8.5	3.1		3	5							8						
2	756.16	24.7	21.2	25.6	23.3	2.5	3.1	3.3	1	2	5							8						
3	755.40	24.2	20.0	25.0	22.8		7.0	3.0		5	3							8						
4	753.62	25.6	21.4	27.2	24.4		4.3	3.1		5	3							8						
5	752.35	25.6	22.4	26.7	24.4		3.5	2.9		3	5							8						
6	751.08	24.4	23.1	25.6	23.9		9.0	2.6		4	4							8						
7	750.57	26.1	24.4	28.3	23.9	13.5	7.0	2.0		1	2	2	1	1		1		8						
8	754.64	25.7	24.2	26.7	25.0		8.8	3.0			7	1						8						
9	755.65	25.2	24.1	25.6	24.4		9.0	4.0			5	2	1					8						
10	751.69	26.0	25.3	27.2	25.0		9.0	3.4		1			5		1	1		8						
11	751.33	25.7	23.9	27.2	25.6	12.7	9.0	2.4	1		1	1		1	2	1	1	8						
12	754.64	26.2	23.6	28.9	24.4	6.9	4.5	2.0		2	2	3				1		8						
13	755.14	26.2	24.3	27.8	25.0		5.0	1.6		1	3	3					1	8						
14	754.64	27.0	25.3	29.4	25.6	6.4	6.3	2.3					6	2				8						
15	755.40	27.3	26.9	28.9	26.7	1.5	6.5	2.3				1	6	1				8						
16	756.16	27.8	26.6	28.9	27.2		7.0	2.6				1	6	1				8						
17	756.41	28.0	25.6	28.9	27.2		7.0	2.6				1	6	1				8						
18	756.41	28.3	26.7	28.9	27.8		7.0	3.4				3	5					8						
19	756.41	28.8	26.6	29.4	27.8	8.1	5.3	3.9				7	1					8						
20	755.14	28.6	26.9	30.0	27.3		5.0	2.9				8						8						
21	753.62	28.6	26.9	29.4	28.3		9.0	4.0				7	1					8						
22	733.31	28.1	26.3	29.4	27.2		6.0	4.0				7	1					8						
23	753.37	26.1	24.5	27.3	25.0	8.1	9.0	3.6				7	1					8						
24	755.40	26.1	24.9	27.2	23.3	16.3	9.0	2.6				1	7					8						
25	755.91	24.7	23.9	25.0	24.4	3.3	9.0	2.4	1	3	2			2				8						
26	756.16	25.3	25.0	26.7	23.9	101.6	8.0	2.4		2	1	1	4					8						
27	756.67	27.4	26.2	28.9	26.1	7.1	5.5	3.0				8						8						
28	756.40	27.2	26.2	27.3	26.7		9.0	2.5				7				1		8						
29	755.14	27.7	26.3	28.9	26.7	T	7.0	2.3				1	7					8						
30	754.89	28.1	26.4	30.0	26.7		4.3	2.9				1	7					8						
Totals of Means	754.61	26.5	24.5	27.7	25.5	195.1	6.9	2.9	3	32	48	14	21	105	9	3	5	240						

觀測時間 Time of Observation 3, 6, 9, 12, 15, 18, 21, 24 hrs. A. T.
 氣壓儀器差 Barometric Instrument Error. - 0.33 mm.

中華民國二十年六月份 June, 1931.

三水 Samshui Custom Station 北緯 Lat 23°06' N, 東經 Long 112°54' E, 高度 Altitude 91 M.

日期 Days of the Month	氣壓 Pressure	溫度 Temperature				雨量 Rain fall	雲量 Clou- liness	風力 Wind Force	風向 Wind Direction										雜項 Miscellaneous					
	mm	°C				mm	0-10		B. S.	北	東北	東	東南	南	西南	西	西北	海	總數 Total Numbers	風	雷	雪	雹	霧
		9 A.M.	乾球 Dry	濕球 Wet	最高 Max.					最低 Min.	總數 Sum	平均 Mean	N	NE	E	SE	S	SW						
1	752.35	26.4	25.5	30.0	25.0	2.0	8.1	1.1	2			5	1					8						
2	753.37	27.4	25.3	30.2	24.4	0.8	4.8	1.1	1	3		4						8						
3	752.60	26.4	23.6	30.0	20.6		6.6	1.0				8						8						
4	751.33	27.6	25.0	30.6	23.3		6.9	1.0				8						8						
5	750.06	27.9	24.5	30.6	23.3		6.0	1.4				8						8						
6	748.29	24.2	23.6	25.0	21.7	1.0	9.3	1.0				8						8						
7	748.79	28.3	25.6	32.8	23.3	2.3	3.6	1.3	2			6						8						
8	751.33	28.8	25.6	33.3	22.8		4.6	1.4		5		3						8						
9	751.84	27.9	26.4	30.6	25.6	T	9.3	1.9				8						8						
10	748.29	27.7	26.4	29.4	26.1	41.2	9.4	1.3				5	3					8						
11	749.56	26.4	25.0	28.3	24.4	2.8	9.5	1.3		5		3						8						
12	752.10	28.4	26.1	32.2	24.4		3.3	1.3				4	E		2			8						
13	752.10	26.9	25.3	30.0	23.9	T	4.0	1.5				7	1					8						
14	750.57	28.2	26.7	31.1	25.0	0.5	7.4	1.4				8						8						
15	751.08	28.9	27.5	31.1	26.7	3.3	8.6	1.6				7	1					8						
16	752.86	29.1	27.4	33.3	25.7	4.3	6.6	1.4				8						8						
17	752.86	27.8	26.7	31.7	25.6	15.2	9.1	1.5				8						8						
18	752.60	28.1	26.9	31.1	25.0	8.9	7.6	1.4				7	1					8						
19	753.11	29.3	27.5	32.2	26.1	1.8	5.4	1.0				3	1	4				8						
20	752.10	30.3	28.4	33.3	26.7	1.0	5.6	1.4				8						8						
21	750.57	30.4	29.4	32.8	27.2	0.3	8.0	1.0				8						8						
22	749.05	26.0	25.6	28.3	23.9	29.0	10.0	1.0				8						8						
23	750.06	25.3	24.4	27.2	23.3	44.5	10.0	1.1				4	1	3				8						
24	752.35	27.7	25.6	32.8	23.3	3.8	4.8	1.0				2	6					8						
25	752.10	26.7	25.8	30.0	26.1	3.6	9.6	1.0				8						8						
26	752.60	26.7	25.6	29.4	24.4	57.4	9.8	1.9				6	2					8						
27	752.60	26.2	26.7	31.1	25.6	1.0	7.5	2.3				3	5					8						
28	753.62	27.1	26.4	27.8	26.7	0.5	8.5	1.5				6	2					8						
29	750.57	27.9	26.7	29.9	26.1	2.5	9.0	2.0				2	6					8						
30	750.57	28.6	26.7	29.4	26.7	0.3	5.8	2.1				2	3	3				8						
Totals or Means	751.38	27.7	26.1	30.6	24.8	228.0	7.3	1.4	5	13		117	44	59		2		240						

觀測時間 Time of Observation 8, 9, 12, 15, 18, 21, 24 hrs. 1200 E. M. T.
 氣壓儀器差 Barometric Instrument Error - 0.51 mm

中華民國二十年六月份 June, 1931.

廣州 Canton Custom Station 北緯 Lat. 23°06'N ; 東經 Long 113°18' E , 高度 Altitude 88 M

日期 Days of the Month	氣壓 Pressure mm	溫度 Temperature °C				雨量 Rain- fall mm	雲量 Clop- diness 0-10	風力 Wind Force B. S.	風向 Wind Direction										雜項 Miscellaneous							
		9 A.M.	乾燥 Dry	濕球 Wet	最高 Max.				最低 Min.	總數 Sum	平均 Mean	北 N	東北 NE	東 E	東南 SE	南 S	西南 SW	西 W	西北 NW	靜 Calm	總 數 Total Numbers	雷 暴 Gale	雷 電 Thunder	雪 Snow	霧 Hail	霧 Fog
1	757.18	26.3	25.8	30.0	25.0	2.5	8.0	0.5			2	2					4	8								
2	757.68	26.9	24.1	30.6	23.9	1.0	3.9	1.1				3	3	2				8								
3	757.18	26.1	23.0	30.0	21.1		6.0	1.1		1	2	5						8								
4	756.16	27.1	24.1	30.6	23.9		7.0	0.9			2	3	2				1	8								
5	754.64	27.7	24.1	31.7	23.9		7.5	0.9				1	5				2	8								
6	752.86	25.2	23.8	27.8	23.8	8.1	8.3	1.1	1		1	4				2		8								
7	753.37	27.8	24.6	32.2	23.3	9.4	4.3	1.0	2						1	5		8								
8	756.16	28.9	24.9	33.3	25.0		4.8	1.3	3				2	1		2		8								
9	756.92	27.2	25.9	31.1	25.6	5.1	9.0	1.0				1	6	1				8								
10	752.86	28.1	26.1	31.1	26.1	3.6	8.1	1.1				1	2	5				8								
11	754.38	26.3	24.2	28.9	23.9	2.5	9.0	0.8	3	1					1	1	2	8								
12	756.92	28.0	25.3	32.8	23.9		4.4	0.9		1	1	1	3		1		1	8								
13	756.29	26.7	24.7	30.6	23.3		7.0	1.0				6	2					8								
14	756.16	28.0	26.1	31.1	25.0		7.0	1.3				3	4	1				8								
15	755.19	28.8	26.9	32.2	26.7	0.8	8.5	1.0				3	5					8								
16	754.89	28.5	26.7	32.2	26.6		6.5	1.1				5	3					8								
17	757.68	28.1	26.3	31.7	25.6	12.2	8.0	1.0				5	3					8								
18	737.18	28.1	26.6	31.7	25.6	30.0	7.1	1.0				2	6					8								
19	757.68	29.1	27.2	33.3	25.6		5.6	1.0				1	7					8								
20	756.92	29.9	27.4	33.9	26.7	19.8	6.5	0.9				1	4	2			1	8								
21	755.14	29.2	27.1	33.9	21.7		8.4	0.9				2	2	3			1	8		1						
22	753.62	27.5	26.2	31.7	26.6	32.0	9.4	1.3				3	4			1		8								
23	754.89	25.8	24.5	27.8	24.4	17.8	9.3	1.1				2	5	1				8								
24	756.92	27.4	25.5	32.2	22.8	5.6	6.5	0.9				2	3		1	1	1	8								
25	757.18	26.7	25.6	31.6	26.1	0.8	8.8	1.3	1	1	2	2	1			1		8								
26	757.48	26.9	25.6	31.1	23.9	44.5	8.9	1.1			1	4	3					8								
27	757.43	29.1	26.6	32.3	25.6		7.0	1.5				1	5	2				8								
28	756.16	27.4	26.3	28.9	26.7		9.4	1.1				3	4	1				8								
29	755.14	28.3	26.7	30.6	26.1	3.8	9.1	1.0				1	7					8								
30	755.14	29.7	27.3	32.3	26.7		5.0	1.4				1	7					8								
Totals or Means	755.19	27.7	25.3	31.2	24.8	199.5	7.1	1.1	9	6	11	68	98	18	4	12	14	240	1							

觀測時間 Time of Observation 3, 6, 9, 12, 15, 18, 21, 24 hrs 120° E M T
 氣壓儀器差 Barometric Instrument Error NH

中華民國二十年六月份 June, 1931.

汕頭 Swatow Custom Station. 北緯 Lat. 23°21' N; 東經 Long 116°40' E., 高度 Altitude 34 M.

日期 Days of the Month	氣壓 Pressure	溫度 Temperature				雨量 Rain- fall	雲量 Clou- diness	風力 Wind Force	風向 Wind Direction										雜項 Miscellaneous				
	mm.	°C				mm.	0-10 平均 Mean		B. S.	北 N	東 NE	東 E	東 SE	南 S	西 SW	西 W	西 NW	靜 Calm	總數 Total Numbers	風 Gale	雷 Thunder	雪 Snow	雹 Hail
		乾球 Dry	濕球 Wet	最高 Max.	最低 Min.			總數 Sum															
1	758.19	28.6	22.7	28.1	21.1		7.6	1.9		3	5							8					
2	758.45	24.1	22.5	28.7	21.1	1.3	4.0	2.9	1	2	5							8					
3	758.19	23.8	21.9	27.8	21.1		5.1	2.4		2	4	2						8					
4	757.94	24.7	23.1	28.3	21.7		5.1	2.1		3	4	1						8					
5	754.89	24.5	23.1	28.9	21.7		4.6	2.6		3	4	1						8					
6	753.62	24.3	23.3	28.3	21.7		5.8	1.8		2	5	1						8					
7	752.35	24.7	24.2	26.7	23.3	3.3	7.4	1.6		1	3	4						8					
8	757.43	24.2	23.3	26.7	22.2	8.9	6.4	2.1			6	2						8					
9	761.49	24.9	23.9	26.7	23.3		6.3	2.0			7	1						8					
10	756.67	26.1	25.6	28.9	23.3	13.2	8.5	1.4	1	2	1			4				8					
11	753.62	25.2	23.9	28.9	23.3	57.7	8.6	1.1			2			1	1	4		8					
12	757.18	25.1	23.6	28.9	22.8	8.6	4.0	1.4		1		2		3		2		8					
13	757.68	25.3	24.8	28.9	22.8		4.6	1.9		3	2	3						8					
14	755.91	27.4	26.6	31.1	25.6	2.5	7.9	2.3				1		5	1	1		8					
15	757.94	27.4	26.7	30.0	25.0	17.3	5.6	2.3						1	5	2		8					
16	757.94	27.8	27.0	28.9	26.1		6.6	2.6						4	4			8					
17	757.92	28.1	27.2	30.6	26.1		5.8	2.8						6	2			8					
18	759.21	28.3	26.6	31.7	26.1	11.4	5.6	2.6						3	2	3		8					
19	759.46	28.5	26.7	31.7	25.6		6.1	2.6						8				8					
20	756.67	28.8	27.2	32.2	27.2	7.1	6.5	2.4						8				8					
21	756.41	29.1	27.6	32.2	26.7		5.0	2.1						8				8					
22	754.89	28.8	27.3	32.2	26.7		5.0	2.1						1	7			8					
23	755.65	27.3	25.2	28.9	24.4		5.5	2.1						2	5	1		8					
24	757.18	26.7	25.3	30.6	23.9	13.7	5.5	1.5			2			1	4	1		8					
25	758.19	25.7	24.9	26.7	23.3	11.4	7.9	2.0						2	6			8					
26	758.95	24.9	23.9	26.7	23.3	14.7	8.5	1.0	3	1				2	2			8					
27	759.21	27.4	26.3	29.4	25.0	49.5	6.5	1.6						6	2			8					
28	757.18	27.7	26.6	30.0	26.7		6.4	1.4						3	5			8					
29	757.68	28.0	26.7	31.7	26.7		5.5	2.0						1	7			8					
30	757.68	28.7	27.4	31.7	26.7		4.6	1.9						4	4			8					
Totals or Means	757.18	26.4	25.2	29.2	24.2	220.6	6.0	2.0		6	23	50	18	36	92	7	9	240					

觀測時間 Time of Observation: 3, 6, 9, 12, 15, 18, 21, 24 hrs. 120° E. M. T
 氣壓儀器差 Barometric Instrument Error. - 0.68 mm.

中華民國二十年六月份 June, 1931.

梧州 Wuchow Custom Station. 北緯Lat. 23°38' N.; 東經Long. 111°17' E., 高度Altitude 107 M.

日期 Days of the Month	氣壓 Pressure mm	溫度 Temperature °C				雨量 Rain- fall mm	雲量 Clou- diness 0-10	風力 Wind Force E. S.	風向 Wind Direction								雜項 Miscellaneous								
		9 A.M.	乾球 Dry	濕球 Wet	最高 Max.				最低 Min.	總數 Sum	平均 Mean	北 N	東北 NE	東 E	東南 SE	南 S	西南 SW	西 W	西北 NW	無 Calm	總次數 Total Numbers	雷暴 Thunder	雪 Snow	霰 Hail	霧 Fog
1	755.65	27.5	28.0	28.9	26.7	4.8	9.8	2.3						1	6				8						
2	756.67	26.7	24.4	29.4	25.0	13.2	6.6	2.6				1	6		1				8						
3	755.65	26.8	24.1	29.4	23.9		3.4	3.9				1	3	1	2	1			8						
4	754.38	27.8	24.7	30.6	25.6		4.5	3.3				5	1	2					8						
5	752.86	28.4	24.4	31.1	25.6		7.0	3.8				1	3	2		2			8						
6	750.57	26.3	24.6	27.2	26.1	16.5	10.0	2.4				3	1	2		2			8						
7	752.60	27.9	24.9	31.1	24.4	4.1	6.4	1.8				5			1	2			8						
8	754.64	28.8	24.9	32.2	25.0		4.4	3.1				1	6			1			8						
9	754.38	27.5	26.1	28.9	26.7	3.3	10.0	2.1				7	1						8						
10	750.32	26.7	25.2	27.8	26.1	6.9	10.0	2.6				5				2	1		8						
11	752.35	27.4	24.9	30.0	25.6	21.3	8.5	1.8				6				2			8						
12	755.14	27.5	24.7	31.1	25.0		6.3	2.3				3	1			4			8				1		
13	754.13	27.8	24.8	30.6	24.4		5.1	3.0				8							8						
14	752.60	28.3	26.1	31.1	26.7		6.0	2.3				8							8						
15	753.37	29.4	26.3	32.3	26.1	2.0	7.8	3.0				4		2		2			8						
16	755.14	27.5	25.6	30.6	26.1		8.6	2.5				7				1			8						
17	755.14	28.1	25.6	31.7	25.6		8.4	3.4				7	1						8						
18	752.10	28.9	26.6	31.7	26.1		6.4	2.3				6	1			1			8						
19	755.40	29.1	26.8	31.1	26.1	6.4	8.1	2.0				6		1		1			8						
20	754.89	29.8	26.6	32.8	26.7	14.5	7.5	2.4				5			1	2			8						
21	753.37	27.2	25.2	30.0	25.6	14.7	8.9	1.6				3	5						8						
22	751.33	25.6	24.4	28.7	24.4	15.5	10.0	3.3				5	1		1	1			8						
23	752.86	26.9	24.9	29.4	24.4	17.8	6.8	2.0				2	3	2		1			8						
24	754.38	27.8	25.2	31.1	24.4		5.4	2.4				4	1			3			8						
25	753.11	26.4	25.2	27.8	25.6	5.8	10.0	2.4				6	2						8						
26	753.62	27.2	25.2	30.0	25.0	7.6	10.0	3.1				7				1			8						
27	754.13	27.6	25.8	29.4	25.6	8.6	9.6	3.0				2	5			1			8						
28	752.10	27.7	26.1	30.6	26.7	3.3	10.0	3.1				8							8						
29	752.10	27.0	25.6	28.9	25.0	7.1	10.0	3.5				8							8						
30	751.33	28.9	26.3	32.3	26.1		8.9	3.6				5		1	2				8						
Totals or Means	753.54	27.7	25.4	30.2	25.2	172.9	7.8	2.7				12	15	15	10	8	24	2	240				1		

觀測時間 Time of Observation 3, 6, 9, 12, 15, 18, 21, 24 hrs. 1200 E. M T
 氣壓儀器差 Barometric Instrument Error ?

中華民國二十年六月份 June, 1931.

東椏島 Chapel Island Custom Station. 北緯 Lat 24°10' N.; 東經 Long. 118°30' E.; 高度 Altitude 549 M.

日期 Days of the Month	氣壓 Pressure mm	溫度 Temperature °C				雨量 Rain-fall mm	雲量 Cloudiness 0-10	風力 Wind Force B. S.	風向 Wind Direction										雜項 Miscellaneous							
		9 A.M.	乾燥 Dry	濕球 Wet	最高 Max.				最低 Min.	總數 Sum	平均 Mean	北 N	東北 NE	東 E	東南 SE	南 S	西南 SW	西 W	西北 NW	靜 Calm	總次數 Total Number	雷暴 Gale	雷聲 Thunder	雪 Snow	霧 Hail	其他 Fog
1	752.35	22.2	19.9	23.9	16.7	5.1	8.3	4.0	1	7								8								
2	752.35	22.8	19.8	24.4	17.8		3.9	4.8	1	7								8								
3	752.86	22.7	18.9	25.0	17.2		4.9	3.9		4	2							8								
4	751.59	23.3	20.3	24.4	18.3		7.4	2.6	2	6								8								
5	749.30	24.3	21.4	25.6	19.4		3.4	4.3	2	6								8								
6	747.27	24.1	21.9	26.7	19.4		7.9	2.6	1	4	3							8								
7	747.52	22.2	20.8	23.3	17.2	12.7	8.1	2.6		6	2							8								
8	751.08	23.0	21.2	24.4	18.3		7.4	2.3		6	2							8								
9	753.11	24.1	22.4	26.1	18.9		8.1	1.8		5	1	2						8								
10	747.78	24.2	23.6	26.1	18.9	25.4	9.6	2.4	1		2		2	3				8					1			
11	746.51	23.9	22.9	25.6	20.6	29.2	9.0	2.1		1	1	1	1	4				8								
12	751.08	24.5	22.3	26.1	24.4	1.3	3.8	1.9	1	4	1	1				1		8								
13	751.8	26.4	23.6	29.4	19.4		3.8	1.0	1	1	1	4				1		8								
14	750.57	26.1	24.9	28.3	21.1	0.3	8.3	1.9			1	4	1				2	8								
15	751.08	26.4	25.5	27.8	21.1	4.8	8.5	3.0			2	4	2					8					1			
16	752.35	27.0	25.9	28.9	22.2		7.9	2.8			3	5						8					1			
17	753.37	27.3	26.2	29.4	22.2		6.0	2.0			4	4						8								
18	752.60	27.3	26.2	28.9	22.8		5.9	2.8			4	4						8								
19	752.35	26.6	25.7	28.9	22.8	6.4	6.3	3.5			1	6	1					8								
20	750.32	26.6	25.6	27.2	22.2	T	5.3	4.5				4	4					8								
21	748.54	26.3	25.3	26.7	22.2		7.5	4.5				4	4					8								
22	749.30	26.6	25.3	27.8	22.2	0.8	8.3	3.3				5	3					8								
23	749.05	25.8	24.4	26.7	25.0	8.1	8.6	3.4				8						8								
24	751.59	25.5	24.4	26.7	19.4	9.7	7.6	2.3			1	6	1					8								
25	751.33	25.6	24.6	27.2	21.7		8.5	2.3				6	2					8								
26	753.62	25.2	24.1	28.3	20.6	1.3	8.6	0.9			2	1	3				2	8								
27	752.86	25.6	25.1	26.1	20.6	24.1	9.5	2.4			1	5	2					8								
28	751.59	25.8	25.1	26.1	21.7	2.5	9.3	2.4			2	5	1					8					1			
29	751.08	26.6	25.6	28.3	21.7	0.3	6.9	2.4			4	4						8								
30	-	25.6	25.0	-	-		7.5	3.0			1	1						8					1			
Totals or Means	750.90	25.1	23.6	26.7	20.6	132.0	7.2	2.8	12	57	15	34	79	31		3	4	234					5			

觀測時間 Time of Observation: 3, 6, 9, 12, 15, 18, 21, 24 hrs. A. T.
 氣壓儀器差 Barometric Instrument Error + 0.66 mm.

中華民國二十年六月份 June, 1931.

廈門 Amoy Custom Station. 北緯 Lat. 24°26' N., 東經 Long 118°04' E; 高度 Altitude 49 M.

日期 Days of the Month	氣壓 Pressure		溫度 Temperature				雨量 Rain-fall	雲量 Cloudiness	風力 Wind Force	風向 Wind Direction										雜項 Miscellaneous				
	mm		°C				mm	0-10		H. S.	N	東北	東	東南	南	西南	西	西北	靜	總數 Total Numbers	雷 Gale	雷 Thunder	雪 Snow	霰 Hail
	9 A.M.	乾球 Dry	濕球 Wet	最高 Max.	最低 Min.	總數 Sum	平均 Mean		NE		E	SE	S	SW	W	NW	Calm							
1	758.19	24.2	21.6	26.7	21.7	10.4	6.3	2.5	5	8								8						
2	757.43	25.6	20.6	28.9	22.8		2.0	3.1	6	2								8						
3	757.68	25.8	19.1	28.9	21.4		2.8	2.9	4	4								8						
4	756.92	25.6	21.8	28.9	22.2		5.8	1.9	7	1								8						
5	755.14	27.2	22.7	31.1	23.9		2.4	2.4	5	3								8						
6	753.11	25.9	23.0	28.9	24.4		7.1	2.5	2	1	3		2					8						
7	752.86	23.9	22.2	28.9	22.8	0.3	9.0	2.4	1	6	1							8						
8	756.41	24.7	22.2	26.7	22.8		7.0	2.3	2	1	5							8						
9	758.19	25.4	22.9	27.2	23.9		8.1	2.4	1	2	4	1						8						
10	754.38	25.6	24.7	26.7	25.0	7.1	9.8	2.0	5		3							8						
11	751.84	25.6	24.4	26.7	25.0	30.7	8.6	2.1		1	5		1	1				8						
12	756.41	26.2	23.5	27.8	24.4	0.3	2.4	2.1	1	1	6							8						
13	756.92	26.6	23.5	29.4	24.4		2.0	2.3			6		2					8						
14	756.16	26.9	25.2	30.0	23.6	0.8	6.8	2.0	1		4	1	2					8						
15	755.93	27.2	25.8	30.0	24.4	16.0	8.0	2.5			1	6	1					8						
16	756.92	28.0	26.3	30.6	25.0		7.1	3.0			1	7						8						
17	757.94	28.1	26.6	30.0	26.1		6.0	3.3			1	6	1					8						
18	757.94	28.3	26.7	29.4	27.2		7.0	3.0			1	6	1					8						
19	757.43	28.6	27.1	30.6	26.7	1.3	5.6	3.0				7	1					8						
20	755.65	29.8	27.3	31.7	27.8		4.8	2.9			1	5	2					8						
21	753.62	28.6	26.7	30.6	28.3		6.0	2.6			1	5	1	1				8						
22	753.62	28.8	26.7	30.6	27.2		4.6	3.3				4	4					8						
23	754.38	28.0	26.4	30.0	27.8	0.3	8.4	3.5				3	5					8						
24	756.92	26.9	25.2	29.4	25.6	5.3	7.9	2.8				5	3					8						
25	756.16	27.1	25.5	29.4	26.7		7.1	2.1			1	1	6					8						
26	760.48	25.9	24.7	27.2	25.0	0.3	8.5	2.0				3	3	2				8						
27	758.19	26.7	25.6	27.8	25.6	19.3	9.1	1.9				4	1	3				8						
28	756.92	27.3	26.2	28.9	26.7	6.4	8.8	2.1					5	3				8						
29	756.67	27.8	26.4	29.4	26.7	1.9	6.0	2.5				1	7					8						
30	756.41	28.6	26.6	31.1	26.7	0.5	3.5	3.3					7	1				8						
Totals or Means	756.23	26.3	24.6	29.1	25.1	100.0	6.3	2.6			40	25	52	77	42	4		240						

觀測時間 Time of Observation: 3, 6, 9, 12, 15, 18, 21, 24 hrs. H. M. T
氣壓儀器差 Barometric Instrument Error + 0.19 mm.

中華民國二十年六月份 June, 1931.

霧地 Tengyueh Custom Station. 北緯 Lat 25°00' N., 東經 Long. 98°40' E; 高度 Altitude 1633 7 M

日期 Days of the Month	氣壓 Pressure mm	溫度 Temperature °C				雨量 Rain fall mm	雲量 Clou- diness 0-10	風力 Wind Force B. S.	風向 Wind Direction								總數 Total Numbers	雜項 Miscellaneous							
		9 A.M.	乾燥 Dry	濕潤 Wet	最高 Max.				最低 Min.	統計 Sum	平均 Mean	北 N	東北 NE	東 E	東南 SE	南 S		西南 SW	西 W	西北 NW	靜 Calm	霧 Fog	雷 Thunder	雪 Snow	雹 Hail
1	752.10	19.7	18.3	25.6	16.1		5.7	0.7					4				2	6							
2	751.59	18.6	17.5	22.8	15.6		7.0	0.0									6	6							
3	750.57	19.6	17.7	23.9	14.4		5.7	0.7				3		1			2	6							
4	750.06	18.9	17.4	25.0	12.8		7.0	0.8				4		1			1	6							
5	749.05	20.1	17.9	27.2	14.4		5.5	1.0				3		1	2			6							
6	749.05	21.4	18.7	28.3	14.4		4.5	0.5				3					3	6							
7	749.30	21.0	18.1	27.8	13.3		4.5	1.0				4		2				6							
8	749.56	21.1	19.3	25.0	15.6		5.0	0.7				3		1			2	6							
9	750.32	20.0	19.1	22.8	18.3		7.0	0.7				3		1			2	6							
10	752.86	19.0	18.2	21.7	16.7		8.3	0.8				4		1			1	6							
11	751.08	19.3	17.6	22.2	16.7		7.0	0.8				4		1			1	6							
12	753.62	17.9	16.3	22.8	13.9		8.5	0.7				2		2			2	6							
13	751.33	19.2	17.3	23.9	14.4		5.8	1.0				5		1				6							
14	751.33	19.4	18.1	23.3	16.7		7.3	0.8				3		2			1	6							
15	751.33	19.3	18.2	23.9	15.6		7.2	0.5				2		1			3	6							
16	750.83	19.6	18.3	24.4	16.1		5.7	0.3						2			4	6							
17	750.32	19.9	18.5	24.4	16.1		6.3	0.5						3			3	6							
18	751.08	19.0	18.3	23.9	15.6		7.5	0.5				2		1			3	6							
19	751.59	19.9	18.6	24.4	15.6		6.3	0.7				2		2			2	6							
20	752.10	18.8	17.8	22.2	16.6		6.3	0.2						1			5	6							
21	751.33	18.8	18.2	21.7	16.1		6.3	0.7				4					2	6							
22	750.57	18.9	18.2	21.7	17.2		8.7	0.3				2					4	6							
23	751.33	18.3	17.6	21.7	17.2		8.8	0.7				2		2			2	6							
24	751.33	18.2	17.6	19.4	16.1		9.0	0.5				3					3	6							
25	750.32	17.9	17.5	18.9	17.2		9.7	0.5				3					3	6							
26	751.84	18.3	18.3	21.7	16.7		8.0	0.8				1		4			1	6							
27	751.84	19.1	18.3	21.7	17.2		8.7	1.0				5		1				6							
28	751.08	18.9	18.3	20.6	17.8		8.0	0.7				4					2	6							
29	750.57	18.4	17.8	21.1	15.6		8.8	0.7				4					2	6							
30	751.08	18.6	17.9	21.1	15.6	T	9.2	0.5				3					3	6							
Totals or Means	751.01	19.3	18.0	23.3	15.8	T	7.1	0.6				32	1	22			45	180							

觀測時間 Time of Observation 8, 9, 11, 15, 21 hrs. 10⁰⁰ H. M. T.
氣壓儀器差 Barometric Instrument Error + 0.01 mm.

中華民國二十年六月份 June, 1931.

牛山島 Turnabout Custom Station 北緯Lat. 25°26' N, 東經 Long 119°56' E, 高度Altitude 64.9 M.

日期 Days of the Month	氣壓 Pressure		溫度 Temperature				雨量 Rain-fall mm	雲量 Clou- diness 0-10	風力 Wind Force B. S.	風向 Wind Direction										雜項 Miscellaneous				
	mm		°C							總數 Sum	平均 Mean	北 N	東北 NE	東 E	東南 SE	南 S	西南 SW	西 W	西北 NW	靜 Calm	總 數 Total Numbers	暴風 Gale	雷 Thunder	雪 Snow
	9 A.M.	乾球 Dry	濕球 Wet	最高 Max.	最低 Min.																			
1	752.35	21.1	19.7	21.7	20.0		8.8	3.1	1	7								8						
2	753.11	21.7	20.2	22.2	21.1		3.9	4.0		7	1							8						
3	752.35	21.7	19.9	22.8	20.6		6.8	4.0	5	3								8						
4	750.57	22.4	20.8	23.9	21.1		6.4	2.6	5	2					1			8						
5	749.81	23.1	22.2	23.9	22.8		5.4	4.0	4	4								8						
6	746.76	22.1	21.7	23.3	20.6		9.1	3.9	2	6								8						
7	747.27	20.9	20.1	21.7	19.4	1.3	9.1	4.3	4	3	1							8						
8	751.08	22.2	21.1	23.9	20.6	T	5.9	3.0	2	6								8						
9	752.86	22.5	21.7	24.4	21.1		5.8	2.5	3	4	1							8						
10	748.54	23.1	22.8	23.9	22.2		9.2	1.0	3	2	1			1		1		8					1	
11	746.76	23.3	22.7	25.0	21.7	39.4	7.9	1.5	1	5	2							8						
12	751.08	24.3	22.4	26.7	21.7		5.0	1.8		1	7							8						
13	751.33	24.5	22.7	27.8	21.7		4.3	1.0		3	2	1	2					8						
14	750.06	24.7	24.1	25.6	22.8		9.1	2.5				2	6					8						
15	750.57	25.8	25.3	27.2	23.3	92.7	8.4	2.9				2	6					8					1	
16	751.33	25.8	25.3	28.3	25.0		9.1	2.5					8					8						
17	752.86	26.3	25.8	28.3	23.3		8.1	3.1					8					8					1	
18	751.59	26.7	25.8	29.3	25.0		6.4	3.6					8					8						
19	750.83	26.7	25.9	29.4	25.6		7.9	4.0					8					8						
20	749.30	26.7	26.0	27.8	25.6		8.5	4.5					8					8						
21	747.52	25.7	25.2	27.3	23.3		9.8	4.9		1			6		1			8	1				1	
22	748.29	24.4	24.2	26.1	22.2	86.4	8.9	3.1	3	1			1	3				8						
23	748.54	26.0	24.9	27.2	23.9	82.6	7.8	5.0					3	5				8						
24	751.08	25.3	24.8	26.7	22.8	54.6	8.6	4.3					2	6				8						
25	751.33	26.1	25.1	27.8	25.0	22.1	8.6	4.0						7	1			8						
26	753.37	25.7	24.7	27.8	24.4		8.0	2.6					8					8						
27	752.10	25.6	25.0	26.1	23.9	20.3	9.6	3.4					8					8						
28	750.83	26.1	25.6	26.7	25.6	8.4	8.3	3.5					1	7				8						
29	750.57	26.6	26.0	27.8	25.6	6.5	7.4	3.4					8					8						
30	750.32	27.1	26.2	29.4	25.6		4.0	4.0						1	7			8						
Totals or Means	750.48	24.6	23.6	26.6	22.9	408.3	7.5	3.3	33	35	15	1	14	118	1	2	1	240	1				4	

觀測時間 Time of Observation: 3, 6, 9, 12, 15, 18, 21, 24 hrs. A. T.
氣壓儀器差 Barometric Instrument Error - 1.19 mm.

中華民國二十年六月份 June, 1931.

東犬 Middle Dog Custom Station. 北緯 Lat. 25°58' N.; 東經 Long. 119°59' E.; 高度 Altitude 59.1 M.

日期 Days of the Month	氣壓 Pressure mm	溫度 Temperature °C				雨量 Rain-fall mm	雲量 Clou- diness 0-10	風力 Wind Force B. S.	風向 Wind Direction										雜項 Miscellaneous					
		9 A.M.	乾球 Dry	濕球 Wet	最高 Max.				最低 Min.	總數 Sum	平均 Mean	北 N	東北 NE	東 E	東南 SE	南 S	西南 SW	西 W	西北 NW	靜 Calm	總數 Total	雷暴 Thunder	雪 Snow	霧 Fog
1	751.13	21.1	19.4	22.2	19.4		6.1	3.0									8							
2	754.89	21.4	19.2	22.8	19.4		2.4	3.4									8							
3	754.38	21.4	18.8	23.3	19.4		6.3	3.0	4	4							8							
4	752.60	22.4	20.3	23.9	20.0		5.0	3.0	2	5					1		8							
5	751.33	22.3	21.9	23.3	21.1		8.6	3.0	1	7							8							
6	748.54	21.2	20.6	21.7	21.1	5.1	9.6	3.8		8							8				1			
7	749.29	20.8	19.7	22.2	18.3	3.8	7.1	3.6		7	1						8							
8	752.60	21.8	20.4	23.3	20.0	T	6.6	3.0		8							8							
9	753.87	22.4	21.0	23.9	20.6		5.6	2.6		8							8							
10	749.30	22.0	21.8	22.8	21.1	6.4	9.1	2.0	1	7							8				1			
11	747.52	23.6	22.5	25.6	21.1	11.4	8.1	2.5	1	1		4	1			1	8							
12	752.35	23.8	21.6	24.4	22.2		5.0	2.0		2	2	2	2				8							
13	752.60	23.9	22.2	25.6	21.7		3.3	1.9	2		1	4				1	8							
14	751.08	24.8	23.8	25.6	22.2		7.1	2.6					1	7			8							
15	750.57	26.0	25.2	27.2	24.4		8.1	4.4						8			8							
16	752.60	25.9	25.3	27.2	24.4	1.0	9.0	3.8						8			8							
17	753.37	26.3	25.3	27.8	23.9	5.1	7.6	3.4				1	3	4			8							
18	752.60	26.6	25.6	28.3	24.4		6.1	4.0						8			8							
19	751.59	26.4	25.3	27.8	25.0		7.0	5.0						8			8							
20	749.81	25.8	25.2	27.8	24.4		8.6	4.8						8			8							
21	748.03	24.9	24.3	27.2	23.3	13.5	9.6	4.1		3			3	2			8							
22	749.56	22.7	22.2	22.8	21.7	53.9	9.8	2.5	4	3						1	8							
23	749.30	25.6	24.6	26.7	21.7	25.4	8.5	3.9				1	3	4			8							
24	751.59	25.3	24.4	25.6	23.3	0.4	8.3	3.3						8			8							
25	751.84	25.7	24.9	27.2	24.4	T	7.8	3.4						2	6		8							
26	754.13	25.6	24.4	26.9	22.8		9.4	2.4						2	6		8							
27	752.86	26.0	24.9	26.1	22.8	5.1	9.6	3.6						8			8							
28	751.33	26.1	26.0	27.2	24.4	8.9	7.9	3.8						8			8							
29	752.60	26.6	24.9	27.8	25.0		6.9	4.1						8			8							
30	750.06	26.4	25.8	27.8	25.0		5.4	4.0						8			8							
Totals or Means	751.41	24.2	23.0	25.5	22.3	140.0	7.4	3.3	15	79	4	12	17	100	1	3	240				2			

觀測時間 Time of Observation 3, 6, 9, 12, 15, 18, 21, 24 hrs. A. T.

氣壓儀器差 Barometric Instrument Error. + 1.33 mm.

中華民國二十年六月份 June, 1931.

福州Pagoda Anchorage Custom Station. 北緯Lat 25°59'N, 東經Long. 119°27'E, 高度Altitude 19.8M

日期 Days of the Month	氣壓 Pressure mm	溫度 Temperature °C				雨量 Rain- fall mm	雲量 Clou- diness 0-10	風力 Wind Force B. S.	風向 Wind Direction								雜項 Miscellaneous							
		乾球 Dry	濕球 Wet	最高 Max.	最低 Min.				總數 Sum	平均 Mean	北 N	東北 NE	東 E	東南 SE	南 S	西南 SW	西 W	西北 NW	靜 Calm	總數 Total Numbers	暴風 Gale	雷暴 Thunder	雪 Snow	霧 Fog
1	758.45	22.1	20.1	26.7	20.0	34.3	6.0	1.2	1	2					1	1		5						
2	758.95	22.3	21.2	27.8	18.9		2.6	1.5	1	3			1					5						
3	759.21	21.9	21.2	27.2	18.3		4.4	1.0				2			2	1		5						
4	757.68	23.0	22.8	28.9	19.4		4.8	1.0	1	1					3			5						
5	756.92	24.1	23.2	28.3	22.2		5.0	1.2	2	1					2			5						
6	754.89	22.4	22.0	24.4	21.1		9.2	1.2	1	3					1			5						
7	754.38	21.7	21.0	23.9	19.4	2.5	9.2	1.2		2					3			5						
8	757.43	22.4	20.3	27.2	19.4	2.9	5.2	1.0	1	2		1	1					5						
9	758.45	22.9	21.7	27.2	17.8		5.0	0.8		1		1		2			1	5						
10	755.40	23.1	22.8	27.2	22.2	3.1	8.6	1.0		2	3							5						
11	753.87	24.7	23.6	29.4	22.2	9.7	7.8	1.2		4					1			5						
12	757.43	24.6	23.4	27.8	22.2	0.5	3.8	1.2	1	1	1	1	1					5						
13	757.43	23.6	22.8	28.9	19.4		2.0	1.4	1			2		2				5						
14	756.41	24.7	23.4	30.0	22.2		4.4	1.0				2	2	1				5						
15	756.16	27.4	26.7	30.6	25.0		5.8	1.0				1	3		1			5						
16	757.43	26.2	25.6	31.7	25.0	1.5	6.8	1.0					3		1		1	5						
17	758.19	25.8	25.3	31.7	23.9		6.6	1.0					3	1		1		5						
18	757.43	28.0	26.7	32.2	24.4	5.1	3.2	1.2					4				1	5						
19	756.92	28.3	28.0	32.2	26.1		3.2	1.4					5					5						
20	754.89	29.0	28.6	33.9	26.1		5.0	1.0					5					5						
21	754.13	26.6	25.2	33.3	24.4	2.5	7.6	1.8	2					3				5						
22	755.40	23.2	22.6	24.4	21.7	66.4	9.6	1.0	1	3	1							5						
23	754.89	25.1	24.6	27.8	22.2	10.2	9.2	1.0					4	1				5						
24	756.67	25.4	25.2	30.0	23.3	14.5	7.8	1.0		1		1	1	1			1	5						
25	758.92	26.6	26.0	30.6	23.3	0.5	3.4	1.0					1		3	1		5						
26	758.95	25.6	25.4	28.3	23.9	0.3	9.4	0.6					3				2	5						
27	757.68	26.4	24.9	27.3	23.9	21.1	9.6	0.8					1	1	2		1	5						
28	756.41	26.4	26.0	30.0	24.3	13.2	5.8	1.0					2	3				5						
29	756.41	27.3	26.9	32.3	25.6		5.0	1.2					2	3				5						
30	756.16	28.1	26.2	32.2	26.1		3.3	1.2					1	3		1		5						
Total or Means	756.72	24.9	24.1	29.1	22.5	208.8	6.0	1.1	9	27	6	23	39	15	18	2	7	150						

觀測時間 Time of Observation 3, 9, 15, 21 hrs 120° E. M. T.
 氣壓儀器差 Barometric Instrument Error - 0.51 mm.

中華民國二十年六月份 June, 1931.

東湧 Tung Yung Custom Station. 北緯 Lat. 26°33' N., 東經 Long 12°30' E., 高度 Altitude 1097 M.

日期 Days of the Month	氣壓 Pressure mm	溫度 Temperature °C				雨量 Rain fall mm	雲量 Clou- diness 0-10	風力 Wind Force B. S.	風向 Wind Direction								總項 Miscellaneous				
		乾球 Dry	濕球 Wet	最高 Max.	最低 Min.				北	東北	東	東南	南	西南	西	西北		海	總數 Total Numbers		
1	748.54	20.3	19.1	21.7	18.9		9.0	3.8	1	7							8				
2	749.56	20.6	18.7	22.2	18.9		8.0	3.3	3	5							8				
3	749.05	20.9	18.9	22.8	18.9		7.0	3.0	4	4							8				
4	747.02	21.8	24.3	23.3	19.4		6.4	3.0	4	4							8				
5	748.79	22.3	21.3	23.9	21.1		8.0	3.0	4	4							8				
6	743.46	20.7	20.3	21.7	19.4	4.3	9.7	4.0	3	5							8				1
7	742.70	19.9	19.1	21.1	18.3	6.6	7.6	4.0	4	4							8				
8	747.27	21.2	19.7	22.8	20.0		7.9	3.3	4	4							8				
9	748.79	21.9	20.3	23.3	19.4		6.5	2.3	4	4							8				
10	743.46	21.6	21.3	22.8	21.1		8.3	1.3	2	6							8				1
11	742.19	23.0	21.6	25.0	20.0	24.9	8.9	1.8	4	4							8				1
12	747.52	23.6	20.8	25.6	21.7		3.3	2.0	1	3			4				8				
13	747.52	23.9	22.0	26.7	21.1		2.6	2.1		4			4				8				
14	745.75	24.7	23.1	25.6	22.2		7.1	3.9					5	3			8				
15	744.48	25.4	24.4	26.1	23.3	6.9	8.8	5.9					4	4			8				
16	747.52	25.2	24.6	26.7	24.4		9.3	3.1					4	4			8				1
17	748.54	25.6	24.7	27.8	23.9	3.3	9.0	4.5					4	4			8				1
18	747.02	26.1	25.3	27.2	23.9		6.0	6.0					4	4			8				
19	745.24	25.9	25.2	27.2	25.0		8.8	6.0					4	4			8				
20	743.71	25.8	24.7	27.2	24.4		9.6	6.0					4	4			8				
21	742.70	24.8	23.9	25.6	23.9	8.6	9.7	4.8	1	3			2	2			6				1
22	744.22	22.2	21.7	22.8	21.7	14.7	9.6	2.6	3	5							8				
23	743.46	24.7	23.8	26.1	21.1	35.1	8.4	4.9					6	2			8				
24	746.51	24.4	23.7	25.6	22.8	18.3	8.1	4.0					6	2			8				
25	746.51	25.6	24.6	27.2	23.9		8.3	5.0					4	4			8				
26	748.79	25.2	23.6	28.3	23.9		9.3	2.5					4	4			8				
27	747.27	25.3	24.4	26.1	22.8	10.2	9.6	4.8					4	4			8				
28	746.25	25.5	24.8	26.1	23.3	4.1	8.6	5.3					4	4			8				
29	745.75	26.0	24.9	27.2	23.3	1.3	8.0	5.8					4	4			8				
30	744.98	26.1	24.9	27.8	25.0		5.3	6.0					4	4			8				
Totals or Means	746.14	23.7	22.5	25.1	21.9	133.3	7.6	4.0	43	66			4	71	57		240				6

觀測時間 Time of Observation 3, 6, 9, 12, 15, 18, 21, 24 hrs. A. T.
氣壓儀器差 Barometric Instrument Error + 0.34 mm.

中華民國二十年六月份 June, 1931.

溫州 Wenchow Custom Station 北緯 Lat 28°01' N.; 東經 Long 120°38' E; 高度 Altitude 43 M.

日期 Days of the Month	氣壓 Pressure mm	溫度 Temperature °C				雨量 Rain- fall mm	雲量 Clou- diness 0-10	風力 Wind Force B. S.	風向 Wind Direction										雜項 Miscellaneous					
		乾球 Dry	濕球 Wet	最高 Max.	最低 Min.				總數 Sum	平均 Mean	B. S.	北 N	東北 NE	東 E	東南 SE	南 S	西南 SW	西 W	西北 NW	靜 Calm	總次數 Total Numbers	雷暴 Thunder	雪 Snow	霧 Fog
1	758.70	25.0	22.4	26.7	20.0		2.0	1.3				2					1	3						
2	759.46	26.5	23.2	29.4	18.9		2.0	1.3			2				1		3							
3	759.46	24.8	21.8	27.8	18.3		9.0	-								3	3							
4	757.68	26.5	23.5	29.4	19.4		5.3	0.3			1					2	3							
5	757.68	25.7	23.3	28.3	21.7		9.0	1.0			2					1	3							
6	756.16	20.6	20.0	21.1	20.0	10.2	10.0	-								3	3							
7	753.37	22.3	21.5	24.4	17.8	13.2	9.0	0.7							2	1	3							
8	757.16	22.9	21.5	23.9	20.0	0.5	9.0	0.3			1					2	3							
9	758.70	23.9	22.4	25.0	20.0		5.3	1.0	1		2						3							
10	755.14	21.8	21.3	23.9	20.8	5.1	10.0	-								3	3							
11	753.37	28.2	26.4	31.1	21.7	15.8	6.3	0.3							1	2	3							
12	755.65	27.6	24.6	30.0	21.1		2.0	0.7			1	1				1	3							
13	756.92	26.8	24.4	30.0	22.2		3.0	0.7				2				1	3							
14	755.40	28.9	25.9	31.1	22.8		2.0	0.7				2				1	3							
15	753.37	27.2	25.9	29.4	25.0	0.5	9.3	-								3	3							
16	754.64	25.2	24.3	25.6	25.0	0.8	9.3	-								3	3							
17	758.19	24.1	23.2	25.0	21.1	49.5	9.7	-								3	3							
18	755.91	28.5	26.5	31.1	23.9	1.3	6.3	-			1	1				1	3							
19	753.62	29.1	27.9	31.1	25.6		9.0	-								3	3							
20	752.86	26.5	25.6	27.8	23.9	15.2	10.0	-								3	3							
21	752.35	23.2	22.8	23.9	22.2	15.8	9.3	-								3	3							
22	754.38	24.3	23.2	25.0	21.7	5.6	9.7	0.3				1				2	3							
23	753.62	23.2	22.8	25.0	21.1	19.3	10.0	-								3	3							
24	754.89	27.8	25.6	30.6	22.8	10.9	5.3	0.3				1				2	3							
25	754.69	30.4	27.2	32.8	24.4		5.3	0.7				2				1	3							
26	756.67	22.1	27.6	31.7	25.6		9.3	-								3	3							
27	756.41	25.9	24.8	27.8	23.3	17.8	9.3	-								3	3							
28	754.64	29.8	27.6	32.2	23.3		4.7	-								3	3							
29	754.64	31.8	28.5	34.4	25.6	1.8	3.0	0.7			1	1				1	3							
30	752.86	29.6	28.9	35.6	26.1		4.3	1.3			1	1	1				3							
Totals or Means	755.62	26.3	24.5	28.4	22.2	183.3	6.9	0.7			1	4	23	1		4	58	90						

觀測時間 Time of Observation. 9, 12, 14 hrs. 120° E. M. T.
氣壓儀器差 Bimetric Instrument Error. - 0.54 mm

中華民國二十年六月份 June, 1931.

長沙 Changsha Custom Station. 北緯 Lat. 28°12' N., 東經 Long 112°47' E, 高度 Altitude 600 M

日期 Days of the Month	氣壓 Pressure mm	溫度 Temperature °C				雨量 Rain fall mm	雲量 Clou diness 0-10	風力 Wind Force B. S.	風向 Wind Direction								總數 Total Numbers	雜項 Miscellaneous									
		9 A.M.	乾球 Dry	濕球 Wet	最高 Max.				最低 Min.	總數 Sum	平均 Mean	北 N	東北 NE	東 E	東南 SE	南 S		西南 SW	西 W	西北 NW	Calm	Gale	Thunder	Snow	Hail	Fog	
1	754.38	28.3	25.1	33.3	25.0		2.8	1.5	2							6											
2	754.38	29.1	24.5	33.9	24.4		2.8	1.3						1		7											
3	751.84	26.6	23.6	28.9	25.6		8.1	1.3						4	2	2											
4	753.37	23.9	21.9	25.0	23.3	1.3	9.3	1.0	2	1	1			1	1	2											
5	751.33	21.9	21.3	22.2	21.1	7.9	10.0	1.0	1		3	3				1											
6	747.52	22.3	21.4	23.3	21.1	79.8	9.4	1.5		1	2	1				1	3										
7	751.33	24.4	22.0	28.3	21.1	5.1	3.3	2.0	1							1	6										
8	753.11	25.8	22.5	28.9	22.8		4.1	0.8								6	2										
9	752.35	24.7	21.7	27.8	24.4	T	9.5	1.5	3			1				4											
10	750.83	22.8	21.4	25.6	21.1	57.2	8.8	1.5	4							4											
11	752.86	25.5	22.9	28.9	22.8		4.5	2.0	3							5											
12	752.86	27.3	23.3	32.8	21.7		2.0	1.6				2	3	2		1											
13	750.86	29.6	24.6	33.9	22.8		2.8	2.1			1	3	2	2													
14	749.05	28.0	25.2	30.0	27.2		3.1	1.3	2			1		2		3											
15	750.57	28.6	25.6	33.3	25.0	2.3	3.3	1.6				4		4													
16	752.35	27.7	25.5	31.1	25.0		6.0	1.3					7	1													
17	751.33	29.4	26.3	33.3	26.1	10.2	2.0	1.3				8															
18	749.30	20.4	26.9	33.9	26.7		3.3	2.8				7				1											
19	751.59	23.8	22.8	26.7	22.8		9.4	2.8	2							6											
20	752.35	22.8	21.7	23.9	21.7	30.5	7.6	1.3	4							4											
21	751.83	26.3	23.2	30.6	21.7	15.2	2.8	1.1						3	1	4											
22	749.81	25.8	23.4	28.3	24.4		6.5	1.1				1	2	2		3											
23	750.83	27.2	24.2	32.2	22.2		2.4	1.1				1	5	2													
24	750.32	29.3	26.3	34.4	24.4		2.4	1.1				8															
25	750.83	29.1	26.1	35.6	25.0		2.8	1.9				1	6	1													
26	753.62	28.4	25.3	31.1	25.6		3.5	1.1				3	5														
27	750.06	28.5	25.7	30.6	25.6		4.1	1.5				1	7														
28	748.03	30.3	26.9	33.9	28.8	2.5	4.4	2.0				7	1														
29	747.27	30.3	27.8	33.9	26.7		6.5	2.1				6	2														
30	746.25	28.0	25.8	31.1	25.0		9.1	2.0				2	3			3											
Totals or Means	751.06	26.9	24.2	30.2	24.0	211.5	5.2	1.6		24	2	7	52	51	25	6	68	5	240								

觀測時間 Time of Observation: 3, 6, 9, 12, 15, 18, 21, 24 hrs. 120° E. M. T.
氣壓儀器差 Barometric Instrument Error: -0.43 mm.

中華民國二十年六月份 June, 1931.

北魚山 Peiyushan Custom Station. 北緯 Lat 28°53' N, 東經 Long 122°16' E; 高度 Altitude 823 M.

日期 Days of the Month	氣壓 Pressure mm	溫度 Temperature °C				雨量 Rain-fall mm	雲量 Clou- diness 0-10	風力 Wind Force B. S.	風向 Wind Direction										雜項 Miscellaneous								
		9 A.M.	乾球 Dry	濕球 Wet	最高 Max.				最低 Min.	總數 Sum	平均 Mean	北 N	東北 NE	東 E	東南 SE	南 S	西南 SW	西 W	西北 NW	靜 Calm	總數 Total Numbers	雷 Gale	雷 Thunder	雪 Snow	雹 Hail	霧 Fog	
1	751.84	19.2	18.1	21.7	17.2		5.9	2.0	4	4								8									
2	752.35	19.9	17.9	22.8	17.2		2.0	1.8	2	4		2						8									
3	752.10	20.3	18.6	22.8	17.8		5.9	1.6				2	3	3				8									
4	750.32	21.7	20.2	25.0	18.9		5.5	1.1				1	6	1				8									
5	750.06	22.1	20.8	24.4	20.0		6.9	1.6					4	3	1				8								
6	748.54	19.8	18.8	22.2	17.8		9.6	3.1				3	5						8								
7	746.25	18.7	18.5	20.6	17.2	413.7	9.6	4.8	1	6	1								8							1	
8	750.06	20.2	18.7	22.2	17.8	0.8	5.7	3.0	4	4									8								1
9	750.83	21.3	19.2	24.4	17.8		3.4	1.3				3	4	1					8								
10	747.78	20.8	20.5	21.1	20.0	6.1	9.7	2.0				2	2	4					8								1
11	743.97	21.1	19.1	22.8	20.0	15.5	7.4	5.8	3	5									8								1
12	748.79	21.6	19.7	23.9	18.3		2.0	2.3					3	2	1	1	1		8								
13	749.81	22.9	21.6	25.0	20.6		7.9	2.3					3	5					8								1
14	747.27	23.3	22.6	25.0	21.7		7.5	2.8					3	5					8								1
15	746.00	24.9	23.6	27.2	22.8		7.4	2.4				1	2	5					8								1
16	750.57	24.3	22.7	25.6	22.8		9.0	1.0	1	4			3						8								1
17	751.33	22.4	22.2	23.3	22.2	5.3	9.9	1.6				5	3						8								1
18	748.54	24.5	23.9	27.2	22.2	4.6	7.0	1.8					3	4	1				8								1
19	746.00	24.6	23.7	25.6	23.3		9.5	3.5						8					8								
20	746.25	23.3	22.5	25.6	22.8	7.9	9.1	1.3						1	2	1	2		8								
21	746.51	21.6	20.5	23.3	19.4	7.9	6.5	2.6	4	4									8								
22	748.03	22.6	21.4	25.6	20.6		7.9	1.1				1	2	4				1	8								
23	749.03	22.9	22.8	23.9	21.1	7.4	9.8	2.0					1	7					8								1
24	747.27	23.9	22.9	25.6	22.2	16.0	6.9	3.1						1	7				8								
25	747.78	24.7	23.9	27.2	22.8		7.5	1.4						9	6				8								1
26	749.56	24.7	23.4	27.2	23.3		9.3	2.8						3	5				8								1
27	748.79	24.2	23.3	25.6	22.2	4.1	8.8	2.8						2	6				8								
28	744.27	25.4	23.8	27.9	23.3		5.9	3.3							8				8								
29	746.51	25.0	24.1	26.7	23.3		5.8	3.6						2	6				8								
30	745.75	24.9	24.1	26.1	23.3		6.6	4.1						3	5				8								
Totals or Means	748.37	22.6	21.4	24.6	20.7	119.3	7.3	2.5	19	37	11	33	49	82	3	2	4	840									13

觀測時間 Time of Observation 2, 6, 9, 12, 15, 18, 21, 24 hrs. A. T.

氣壓儀器差 Barometric Instrument Error - 0.91 mm.

中華民國二十年六月份 June, 1931.

岳州 Yochow Custom Station. 北緯 Lat 29°24' N., 東經 Long 113°10' E., 高度 Altitude 76 2 M.

日期 Days of the Month	氣壓 Pressure mm	溫度 Temperature °C				雨量 Rain fall mm	雲量 Clou- diness 0-10	風力 Wind Force B. S.	風向 Wind Direction								總數 Total Numbers	雜項 Miscellaneous								
		9 A.M.	乾球	濕球	最高				最低	總數 Sum	平均 Mean	北	東北	東	東南	南		西南	西	西北	靜	Gale	Thunder	Snow	Hail	Fog
			Dry	Wet	Max.				Min.																	
1	750.32	26.1	24.4	20.6	23.3		2.4	1.1		7		1							8							
2	749.56	26.0	23.5	29.4	21.7		2.0	1.0		2		6							8							
3	746.51	25.9	23.1	27.8	22.2		8.5	1.5			1	5				2			8							
4	749.30	23.8	22.1	26.7	20.6	1.3	8.6	1.0		2		6							8							
5	747.02	21.7	21.7	24.4	21.1	2.8	9.9	9.9	1	1		6							8							
6	746.51	21.4	20.4	24.4	20.0	27.4	6.5	1.5	8										8							
7	747.32	23.1	21.4	26.7	20.0		4.9	1.4	1	2						5			8							
8	747.78	23.9	21.8	26.7	21.1		4.0	1.2		2			6						8							
9	747.27	21.6	20.3	25.0	20.0		7.0	1.1				3	5						8							
10	745.49	23.8	22.1	26.7	20.6	22.4	6.5	1.1	6					2					8							
11	747.78	25.2	22.2	27.8	23.3		4.9	2.0	7			1							8							
12	747.27	25.6	22.4	30.0	20.0		4.5	1.9					8						8							
13	743.97	27.4	24.5	31.1	25.0		9.3	1.1		2			5			1			8							
14	745.49	24.3	23.1	26.7	23.3	28.7	6.6	1.0		7		1							8							
15	746.25	26.4	24.7	31.7	21.1	15.2	2.0	1.0		4		2	2						8							
16	740.51	26.6	25.1	28.9	13.9		7.3	1.0		1		7							8							
17	745.24	28.8	26.7	31.7	24.4	3.6	6.5	2.0				8							8							
18	744.22	27.8	25.7	32.2	22.2		7.5	3.3	8			5							8							
19	747.02	21.7	21.1	22.2	20.0	13.2	9.4	1.6	8										8							
20	747.27	23.2	22.0	25.0	21.1	41.4	6.3	1.0	3			5							8							
21	746.01	24.9	23.2	23.9	21.7	T	5.0	1.0				8							8							
22	744.48	26.1	23.6	30.0	22.2		3.4	1.3				8							8							
23	744.22	25.9	23.8	29.4	21.7		3.4	1.9				8							8							
24	743.46	28.6	26.0	32.8	22.8		2.0	2.4				8							8							
25	744.73	29.3	27.1	33.3	23.9		2.0	2.3				8							8							
26	745.75	28.6	26.6	31.7	25.6		2.0	1.6				8							8							
27	744.48	28.9	26.9	31.7	24.4		2.0	1.4				8							8							
28	742.70	30.1	27.7	32.8	23.3		5.3	1.9				8							8							
29	741.43	30.3	27.4	33.9	23.3		5.5	1.9				8							8							
30	739.40	23.1	25.6	27.8	24.4	1.0	9.5	2.4		2		5	1						8							
Totals or Means	745.85	25.7	23.9	28.9	22.6	157.0	5.5	1.4	37	32	1	129	26	7		7	1	240								

觀測時間 Time of Observation 8, 9, 12, 15, 18, 21, 24 hrs. 120° E. M. T.
 氣壓儀器差 Barometric Instrument Error Nil

中華民國二十年六月份 June, 1931.

重慶 Chungking Custom Station 北緯 Lat 29°33' N, 東經 Long 106°33' E, 高度 Altitude 2301 M.

日期 Days of the Month	氣壓 Pressure mm	溫度 Temperature °C				雨量 Rain-fall mm	雲量 Clou- diness 0-10	風力 Wind Force B. S.	風向 Wind Direction								雜項 Miscellaneous									
		9 A.M.	乾球 Dry	濕球 Wet	最高 Max.				最低 Min.	總數 Sum	平均 Mean	北 N	東北 NE	東 E	東南 SE	南 S	西南 SW	西 W	西北 NW	靜 Calm	總數 Total Numbers	雷 Gale	雷 Thunder	雪 Snow	霧 Hail	霧 Fog
1	735.59	24.1	22.8	27.8	20.6		3.8	0.8								3	1	4								
2	737.11	24.3	23.2	26.7	21.1		6.0	1.0					1			3		4								
3	738.60	23.6	22.7	26.1	21.1	2.5	7.3	1.0				2				2		4								
4	734.82	23.9	22.5	25.6	21.1	2.3	9.8	1.0				2				2		4								
5	734.82	24.1	22.8	26.7	21.1		5.8	1.0								4		4								
6	734.57	24.1	22.9	27.2	21.1		2.0	0.5								2	2	4								
7	736.35	22.1	21.0	24.4	20.0		4.5	1.0				2	2					4								
8	736.09	23.9	22.8	26.1	21.1	0.8	9.0	1.3				4						4								
9	736.35	22.8	21.7	26.1	20.0	1.0	9.5	1.0				2		2				4								
10	736.86	23.6	22.5	26.1	20.0	2.0	7.5	1.0				4						4								
11	735.59	25.0	23.9	26.7	19.4		3.5	1.0				2			2			4								
12	734.06	25.4	24.3	26.7	20.0		2.7	1.0				2				2		4								
13	732.54	25.7	24.6	28.9	21.1		5.0	1.0								4		4								
14	736.35	26.3	25.2	27.8	22.2		4.3	1.0				4						4						1		
15	734.06	26.4	25.3	27.2	23.3		4.0	1.0				2				2		4								
16	730.51	24.9	23.8	25.6	22.8	10.2	7.5	1.0				2				2		4								
17	724.61	26.9	25.7	29.4	22.8	13.2	3.0	1.0				2				2		4								
18	720.09	26.8	25.7	28.9	23.3		5.0	1.0				4						4								
19	719.33	27.8	26.7	29.4	24.4		4.5	1.0				4						4								
20	716.79	28.5	27.4	30.6	25.6		2.0	1.0								4		4								
21	712.73	27.7	26.6	29.4	25.6		6.0	1.0				4						4								
22	711.71	27.7	26.6	30.6	23.3		3.7	1.0				4						4						1		
23	709.17	27.2	26.1	31.1	22.2	1.3	2.5	1.0				2				2		4								
24	703.84	29.3	28.2	32.8	25.0		2.0	1.0								4		4								
25	701.30	30.2	29.1	33.3	26.7		2.0	1.0				2				2		4								
26	698.76	31.0	29.9	34.4	27.8		2.0	1.0				4						4								
27	697.49	31.9	30.8	34.4	30.0		3.3	1.0				2				2		4								
28	699.01	31.1	30.0	33.3	28.9		7.0	1.0				2				2		4								
29	690.12	26.6	25.4	27.2	25.6	3.6	7.5	1.0				2				2		4						1		
30	690.37	27.5	26.4	31.7	23.3	13.3	2.0	1.0				4						4								
Totals or Means	731.92	26.3	25.2	28.7	23.0	55.1	4.8	1.0				64	2	3		48	3	120						3		

觀測時間 Time of Observation 8, 9, 15 31 hrs.

氣壓儀器差 Barometric Instrument Error - 0.18 mm.

中華民國二十年六月份 June, 1931.

九江 Kinkiang Custom Station. 北緯 Lat 29°45' N, 東經 Long. 116°08' E.; 高度 Altitude 45.7 M.

日期 Days of the Month	氣壓 Pressure mm	溫度 Temperature °C				雨量 Rain-fall mm	雲量 Clou- diness 0-10	風力 Wind Force B. S.	風向 Wind Direction								雜項 Miscellaneous									
		9 A.M.	乾球	濕球	最高				最低	總數 Sum	平均 Mean	北	東北	東	東南	南	西南	西	西北	靜	總 數 Total Numbers	雷 風	雷 電	霧	雪	霜
			Dry	Wet	Max.				Min.																	
1	756.92	27.3	23.6	30.0	22.8		3.9	2.0										8								
2	757.94	27.4	26.2	32.2	21.7		3.6	1.6			1							8								
3	753.82	26.9	25.1	32.8	21.7		7.5	1.3					1					8								
4	755.40	26.1	22.7	30.6	22.8		7.5	1.5										8								
5	752.86	26.4	23.6	28.3	23.9		9.1	0.9					3				2	8								
6	752.86	20.8	19.8	22.2	19.4	23.9	9.5	1.8									1	8								
7	751.84	21.3	20.0	24.4	19.4	3.8	9.1	1.8										8								
8	755.14	24.1	21.4	28.3	21.1	1.3	4.9	1.3										8								
9	752.10	23.9	21.7	28.9	21.1		6.9	1.0						5	1			8								
10	751.33	25.1	22.1	28.9	21.1	5.3	4.5	1.0						4	4			8								
11	754.13	25.1	18.8	28.9	23.9		3.6	1.6										8								
12	753.62	26.0	20.2	32.8	20.0		2.0	1.0										8								
13	751.84	27.2	23.9	31.1	22.8		5.8	1.0										8								
14	749.81	24.7	24.4	26.1	23.9	3.8	7.5	1.1										8								
15	752.10	27.6	25.9	31.1	22.8	7.6	2.4	0.6								5	3	8								
16	754.13	28.2	25.6	32.8	25.0		7.3	0.8										8								
17	754.13	26.7	25.0	28.9	24.4	8.9	6.9	0.8										8								
18	750.32	30.8	26.6	33.9	24.4	1.0	5.5	2.0										8								
19	752.10	22.7	22.2	23.9	21.7	7.1	9.5	1.6										8								
20	752.60	22.5	22.5	24.4	21.7	13.5	9.4	1.0										8								
21	752.86	23.9	22.6	27.8	21.7	6.4	8.0	0.6										8								
22	751.33	24.7	22.6	28.3	22.8		6.1	1.3										8								
23	751.84	26.1	22.5	31.7	21.1		3.5	1.1										8								
24	752.10	28.9	25.2	33.9	23.3		2.0	1.1										8								
25	751.84	30.5	25.2	35.6	25.0		2.4	1.4										8								
26	753.37	28.6	24.7	33.9	26.1		3.9	1.5										8								
27	751.84	28.5	25.6	33.9	25.6		4.4	1.3										8								
28	750.57	29.1	25.3	32.8	26.7	0.8	5.6	1.3										8								
29	749.56	30.0	25.4	32.8	27.3		5.6	2.0										8								
30	746.76	29.1	25.3	32.2	28.3		9.3	1.3										8								
Total or Means	752.56	26.3	23.5	30.1	23.1	83.4	5.9	1.3	8	106	5	4	4	53	23	21	21	240								

觀測時間 Time of Observation: 3, 6, 9, 12, 15, 18, 21, 24 hrs. 120° E. M. T.
 氣壓儀器差 Barometric Instrument Error Nil

中華民國二十年六月份 June, 1931.

小龍山 Sheep Island Custom Station. 北緯 Lat. 30°13' N; 東經 Long 122°35' E.; 高度 Altitude 62.8 M

日期 Days of the Month	氣壓 Pressure mm	溫度 Temperature °C				雨量 Rain-fall mm	雲量 Cloudiness 0-10	風力 Wind Force B. S.	風向 Wind Direction										雜項 Miscellaneous						
		9 A.M.	乾燥 Dry	濕潤 Wet	最高 Max.				最低 Min.	總數 Sum	平均 Mean	北 N	東北 NE	東 E	東南 SE	南 S	西南 SW	西 W	西北 NW	靜 Calm	總數 Total Numbers	雷暴 Gale	雷 Thunder	雪 Snow	霧 Fog
1	753.62	19.4	18.1	22.8	16.7		5.4	1.1	5	2						1	8								
2	753.62	19.9	18.5	23.9	18.1		2.6	1.6				2			6		8					1			
3	752.86	20.2	17.9	22.8	17.2		7.1	2.0			2	4	2				8								
4	751.08	21.2	19.6	23.9	18.9		4.4	2.1			1	7					8								
5	751.33	21.6	19.9	24.4	20.0		7.1	2.3			4	4					8					1			
6	750.32	20.2	19.1	24.4	19.4		9.5	3.0			2	5	1				8								
7	748.29	18.9	17.9	20.0	17.2	16.5	9.3	3.8		5	3						8								
8	752.10	20.3	18.8	23.9	17.8		5.1	1.8	1	6	1						8								
9	752.60	21.3	19.2	25.0	17.2		4.5	1.9			3	5					8								
10	748.29	20.3	19.8	20.6	15.6	2.0	9.8	2.3			4	4					8					1			
11	746.00	20.6	18.8	23.3	20.0	2.0	3.2	3.1	3	2					3		8					1			
12	749.05	20.9	18.8	23.9	16.7		2.0	3.1		1		4	3				8								
13	749.81	21.7	20.6	23.9	20.0		6.0	3.1				6	2				8								
14	749.05	22.2	21.9	24.4	21.1		9.0	2.5				5	3				8					1			
15	747.02	23.6	22.8	27.8	20.0	2.5	3.3	1.3		1	3	2	1		1		8					1			
16	751.59	21.7	21.3	24.4	20.6		9.8	1.8		3	1	4					8					1			
17	752.60	22.3	21.6	26.1	20.6		9.7	2.0			2	6					8					1			
18	750.06	20.9	20.5	21.7	20.6	12.7	9.9	3.3		1	3	4					6					1			
19	746.76	23.9	23.6	26.7	20.0	2.3	8.7	2.0				1	2	5			8					1			
20	746.51	21.9	21.4	24.4	21.1	6.4	8.4	2.4	2	1				1	3	1	8								
21	747.78	20.7	20.6	25.0	19.4	8.1	6.0	1.8	5	2					1		8					1			
22	748.79	21.7	20.8	25.6	20.0		8.0	1.4			1	5	1	1			8								
23	748.03	22.1	21.7	24.4	20.0	14.7	7.8	1.6				6	1	1			8					1			
24	748.03	24.1	23.0	27.3	21.1		5.4	1.4				1	5	2			8								
25	748.54	24.6	23.4	27.8	21.7		5.0	1.8	1			6	1				8					1			
26	750.32	24.1	23.3	28.3	22.2		9.6	1.5				1	5	2			8					1			
27	749.30	24.5	23.6	25.6	22.2		6.7	2.6				1	5	2			8					1			
28	747.78	25.2	24.1	28.9	21.7		4.0	1.6				2	5	1			8					1			
29	747.52	25.1	24.4	30.0	23.3		6.5	2.1					3	5			8								
30	746.00	24.7	23.5	27.2	22.3		7.6	3.1					3	5			8								
Totals or Means	749.49	22.1	21.0	25.0	19.7	67.2	6.7	2.2	17	24	18	55	74	38	3	12	1	249				16			

觀測時間 Time of Observation 3, 6, 9, 12, 15, 18, 21, 24 hrs. A. T.
 氣壓儀器差 Barometric Instrument Error + v.10 mm.

中華民國二十年六月份 June, 1931.

漢口 Hankow Custom Station. 北緯 Lat. 30°35' N.; 東經 Long. 114°18' E., 高度 Altitude 26.0 M.

日期 Days of the Month	氣壓 Pressure mm	溫度 Temperature °C				雨量 Rain- fall mm	雲量 Clou- diness 0-10	風力 Wind Force B. S.	風向 Wind Direction										總數 Total Numbers	雜項 Miscellaneous				
		乾球 Dry	濕球 Wet	最高 Max.	最低 Min.				北 N	東 E	東南 SE	南 S	西南 SW	西 W	西北 NW	靜 Calm	Gale	Thunder		Snow	Hail	Fog		
																							9 A.M.	總數 Sum
1	756.92	27.2	24.2	32.2	24.4		4.0	3.1		0		2						8						
2	756.16	27.2	23.9	31.1	23.3		3.9	3.4		1	2	5						8						
3	752.60	27.2	24.4	32.2	21.7		4.8	3.3		2	1	2		1	2			8						
4	753.40	24.1	23.6	29.4	21.1		8.0	2.0		4	3	1						8						
5	752.10	26.9	24.2	29.4	25.6		9.3	1.6			1	7						8						
6	750.83	23.1	21.1	24.4	21.1	1.8	7.8	3.4		1	2	5						8						
7	750.83	24.1	22.2	26.7	21.7	T	6.5	1.4		2		1	3	2				8						
8	756.67	25.9	23.3	28.9	22.8		3.9	1.8				7	1					8						
9	755.14	25.2	23.1	26.1	23.3		5.9	2.3				3		5				8						
10	751.08	26.2	23.6	30.0	21.1		5.0	1.4	1					1	2	4		8						
11	754.13	27.1	22.2	31.1	23.3		4.3	2.4	1	3						4		8						
12	752.35	27.7	23.6	32.2	22.8		4.0	2.3		1			1	6				8						
13	750.06	27.4	24.2	31.7	24.4		8.3	2.1				5	2	1				8						
14	751.33	25.0	24.1	27.8	22.8	92.7	5.9	2.6		4					3	1		8						
15	751.59	27.2	25.1	30.6	23.3	T	4.3	1.8		4			1	1	1	1		8						
16	752.86	29.2	26.7	32.2	26.7		5.0	3.1		2	4	2						8						
17	752.35	28.1	26.6	29.4	27.2		7.5	3.1			1	7						8						
18	748.03	27.4	25.8	31.7	26.7		8.9	2.1		1		2		1	1	3		8						
19	752.60	23.3	21.7	24.4	21.7	22.9	9.3	1.8		3						5		8						
20	752.86	23.9	21.9	26.1	21.7	2.3	7.5	2.4	5	1						2		8						
21	752.10	25.1	22.6	28.3	21.1		4.6	1.4	2				1	3		2		8						
22	749.81	26.7	23.7	30.0	22.8		5.0	3.1		1		3	2	2				8						
23	751.84	26.5	25.5	32.2	22.8		4.3	2.6					2	5	1			8						
24	749.81	29.2	25.2	33.9	22.2		3.1	2.8				1	2	5				8						
25	750.06	31.1	28.0	36.1	25.6		2.0	2.6					5	3				8						
26	751.84	30.5	27.4	36.7	26.7		3.9	2.8					5	3				8						
27	750.57	30.0	27.8	34.4	25.0		3.5	2.5					5	3				8						
28	748.54	29.4	27.7	32.2	27.8		5.1	2.4			1	4	1	2				8						
29	748.03	30.8	28.3	33.3	27.2	1.0	6.0	2.8			1	5	2					8						
30	744.73	26.6	25.6	27.2	23.8	1.5	7.9	2.9		3		2	1	1		1		8						
Total or Means	751.77	27.1	24.6	30.4	23.7	122.2	5.7	2.4		9	39	16	64	34	45	10	28	240						

觀測時間 Time of Observation 3, 6, 9, 12, 15, 18, 21, 24 hrs. 120° E. M. T
 氣壓儀器差 Barometric Instrument Error + 0.28 mm.

中華民國二十年六月份 June, 1931.

宜昌 Ichang Custom Station. 北緯Lat 30°43' N., 東經Long 111°18' E; 高度Altitude 1128 M.

日期 Days of the Month	氣壓 Pressure mm	溫度 Temperature °C				雨量 Rain-fall mm	雲量 Clou- diness 0-10	風力 Wind Force B. S.	風向 Wind Direction										雜項 Miscellaneous					
		乾球 Dry	濕球 Wet	最高 Max.	最低 Min.				總數 Sum	平均 Mean	北 N	東北 NE	東 E	東南 SE	南 S	西南 SW	西 W	西北 NW	靜 Calm	總數 Total Numbers	雷暴 Thunder	雪 Snow	雹 Hail	霧 Fog
1	740.92	27.7	24.8	32.2	22.8		0.0	1.2				2	1	1			2	6						
2	742.95	27.7	25.2	31.7	23.3		1.2	1.0				4		1			1	6						
3	739.14	25.2	24.0	26.1	25.0	10.2	9.5	1.0				1		5				6						
4	741.68	23.5	22.7	26.1	20.6	97.3	10.0	1.7				2		4				6						
5	739.65	21.8	21.4	23.9	21.1	14.2	10.0	1.7						5	1			6						
6	738.63	22.4	21.4	26.7	19.4	24.6	7.5	1.5				2	1	3				6						
7	738.63	25.0	22.7	29.4	18.9	5.6	2.5	0.5						3				3	6					
8	743.46	25.7	23.6	31.1	21.7		1.7	0.7				2						4	6					
9	739.40	23.6	22.4	26.7	22.2		5.7	0.5				3						3	6					
10	738.63	24.8	22.8	31.1	18.3	0.5	0.0	0.7				4						2	6					
11	739.40	26.5	23.4	30.0	23.3		0.8	0.7				2						4	6					
12	741.68	26.8	22.7	34.4	18.9		0.0	0.8				5						1	6					
13	735.48	24.4	23.1	27.2	23.3		7.8	0.7				3		1				2	6					
14	735.33	26.1	24.1	31.1	21.7	26.4	3.3	0.2				1						5	6					
15	737.87	27.9	25.7	33.3	22.8		0.8	0.8				4						2	6					
16	739.90	29.3	26.9	32.8	26.1		5.8	0.5						3				3	6					
17	738.13	27.5	26.0	29.4	25.0	3.6	8.3	0.7				3		1				2	6					
18	735.59	24.6	24.1	26.7	22.2		10.0	1.2						6					6					
19	739.65	23.0	22.3	24.4	21.1	34.0	10.0	1.0						6					6					
20	739.65	25.4	23.4	29.4	22.3	5.6	7.8	1.2				3		3					6					
21	737.87	25.0	24.0	27.8	22.8		7.7	1.0				5			1				6					
22	737.36	26.9	24.4	32.8	21.7	0.5	1.2	0.8				3	2					1	6					
23	735.86	28.3	25.8	35.0	22.2		0.0	1.0				4		1	1				6					
24	737.11	29.4	26.7	35.0	23.9		0.0	1.0				6							6					
25	736.35	30.4	26.8	36.7	24.4		0.0	1.2				3		2				1	6					
26	737.62	30.1	27.6	32.9	25.6		0.8	0.8				3		2				1	6					
27	736.60	29.7	27.6	34.4	26.1		3.5	1.5				6							6					
28	735.33	29.8	27.9	34.4	26.7		7.0	1.2				4			1			1	6					
29	735.84	29.4	27.7	32.8	26.7	0.5	5.8	1.0				3						3	6					
30	732.03	27.7	26.8	31.1	25.0	24.4	6.7	1.0				5		1					6					
Totals or Means	738.29	26.5	24.6	30.6	22.8	247.4	4.2	1.0				33	4	47	4	1	41	180						

觀測時間 Time of Observation: 3, 6, 9, 15, 21 hrs. 1931 E. M. T.
 氣壓儀器差 Barometric Instrument Error - 0.51 mm.

中華民國二十年六月份 June, 1931.

大戩山 Gutzlaff Custom Station 北緯 Lat. 30°49' N ; 東經 Long. 122°10' E., 高度 Altitude 75.3 M.

日期 Days of the Month	氣壓 Pressure mm	溫度 Temperature °C				雨量 Rain- fall mm	雲量 Clou- diness 0-10	風力 Wind Force B. S.	風向 Wind Direction										雜項 Miscellaneous					
		乾球 Dry	濕球 Wet	最高 Max.	最低 Min.				總數 Sum	平均 Mean	北 N	東北 NE	東 E	東南 SE	南 S	西南 SW	西 W	西北 NW	靜 Calm	總數 Total Numbers	暴風 Gale	雷 Thunder	雪 Snow	霧 Fog
1	753.87	19.1	18.1	21.7	16.7		5.5	1.0	1	4		3						8						
2	753.87	19.9	18.5	22.2	17.2	12.7	3.0	1.5				3	1	1	1	1		8						
3	752.35	20.3	18.4	25.6	18.3		6.9	3.3				6	2					8					1	
4	751.08	20.8	19.9	23.6	18.3		3.5	2.3				7	1					8						
5	751.08	20.8	20.3	22.8	18.9		6.3	3.1				8						8						
6	750.06	18.7	19.4	22.2	19.4		9.6	4.0				6	2					8						
7	749.56	18.8	18.2	20.0	17.2		8.3	3.5		5	2	1						8						
8	749.30	20.2	18.9	22.8	17.8		4.8	2.0		5	1	2						8						
9	752.60	20.1	19.2	22.2	18.3		6.4	3.4				7	1					8						
10	748.54	20.6	20.2	21.7	19.4		9.3	3.4				6	2					8					1	
11	746.25	20.3	18.0	22.2	20.0		4.7	3.9	4	2		1				1		8					1	
12	748.29	21.6	19.9	24.4	18.3		2.0	3.8				5	3					8						
13	748.79	23.0	21.6	25.0	21.1		6.3	3.8				2	4	2				8						
14	748.29	21.7	21.4	23.3	21.1		9.5	3.5				2	2	4				8						
15	751.33	22.3	22.0	26.7	20.0		8.7	2.0		2	2	1	1		1			8					1	
16	751.05	22.8	21.1	23.3	20.0		9.7	2.5			4	2	2					8					1	
17	752.35	21.4	21.1	23.3	20.0		9.0	3.9				8						8					1	
18	750.06	21.4	21.1	23.3	20.0		9.8	4.0				8						8					1	
19	746.51	22.5	22.5	24.4	20.0	10.2	9.8	3.0	1			2		2	1	2		8					1	
20	749.05	21.8	21.0	23.3	21.1	30.5	9.4	2.5	2	4						2		8					1	
21	747.52	21.6	20.8	25.0	18.9		5.8	1.6	7	1								8						
22	748.79	21.6	20.7	23.9	20.0		9.3	2.1		1		6	1					8						
23	747.52	21.9	21.7	23.3	20.6		7.9	2.4				7	1					8						
24	748.03	24.8	23.6	26.7	21.7		4.8	2.3				2	4	2				8						
25	748.08	24.6	23.8	27.2	22.2		5.5	2.1		1	1	6						8						
26	750.32	25.3	24.7	28.3	22.8		7.8	2.0				3	4	1				8						
27	750.57	24.7	24.1	26.1	23.3		4.3	2.0				3	4	1				8						
28	747.78	25.1	24.4	28.3	22.8		4.7	1.6				3	4	1				8					1	
29	747.02	26.1	25.3	28.9	23.9		8.1	1.6				2	3	3				8						
30	745.49	26.1	25.1	28.3	23.9		8.6	3.1				1	5	2				8						
Totals of Month	749.50	22.0	21.2	24.3	20.1	53.4	7.0	2.7	15	25	12	108	51	18	3	6	2	240					10	

觀測時間 Time of Observation 3, 6, 9, 12, 15, 18, 21, 24 hrs. A. T.
 氣壓儀器差 Barometric Instrument Error - 0.21 mm.

中華民國二十年六月份 June, 1931.

花島山北島 North Middle Custom Station. 北緯 Lat. 30°52'N., 東經 Long. 112°40'E., 高度 Altitude 72.5M.

日期 Days of the Month	氣壓 Pressure mm	溫度 Temperature °C				雨量 Rain-fall mm	雲量 Clou- diness 6-10	風力 Wind Force B. S.	風向 Wind Direction										總項 Miscellaneous						
		9 A.M.	乾燥 Dry	濕球 Wet	最高 Max.				最低 Min.	總數 Sum	平均 Mean	北 N	東北 NE	東 E	東南 SE	南 S	西南 SW	西 W		西北 NW	Calm	總次數 Total Numbers	雷暴 Thunder	雪 Snow	霧 Fog
1	752.35	18.8	17.5	20.6	16.7		3.8	0.9	2	2	2						2	8							
2	752.60	19.9	18.7	22.2	16.7		2.6	1.3		2	1			4		1		8			1				
3	751.50	20.6	16.9	22.8	18.3		5.1	1.6				1	5	2				8							
4	750.06	21.2	18.9	23.3	18.9		5.8	2.0				2	6					8							
5	748.70	21.8	19.4	23.9	20.0		5.6	2.1				5	3					8							
6	749.30	20.6	18.9	22.8	19.4		9.3	2.6				6	2					8							
7	747.78	19.1	17.7	22.8	17.8	9.9	9.6	4.5			6	2						8							
8	750.57	19.9	17.9	22.8	17.8		4.6	2.5		5	1	2						8							
9	751.60	20.5	18.7	22.8	18.3		6.8	2.4				7	1					8							
10	747.27	20.7	19.3	22.2	18.3		6.0	2.3				3	3					8							
11	742.54	20.8	17.9	23.3	20.0		3.6	3.3	6	1		1						8			1				
12	747.02	21.7	17.7	25.0	17.8		2.0	3.8					3	5				8							
13	748.02	23.6	20.8	26.7	20.6		4.6	3.5					4	4				8							
14	747.02	22.1	21.3	23.3	21.1		9.5	4.3				1	4	3				8							
15	745.49	21.3	20.8	24.4	20.6		9.0	2.4				8						8			1				
16	750.57	21.2	20.7	23.3	20.0		9.3	1.4			1	7						8			1				
17	758.95	21.8	20.6	23.9	20.0		8.9	2.0			1	7						8							
18	749.02	20.2	19.7	20.6	19.4	15.5	9.7	4.9				8						8			1				
19	745.49	22.8	22.4	24.4	20.0	12.5	9.7	2.4					1	5	2			8			1				
20	744.95	20.7	20.4	22.2	20.6	5.6	9.5	3.9	1	4						2	1	8			1				
21	746.25	21.1	20.1	23.3	19.4	7.9	6.2	2.9	4	4								8			1				
22	747.62	21.6	20.1	24.4	19.4		9.3	1.0				2	4	2				8							
23	745.49	21.4	21.1	22.8	20.6	5.6	6.6	1.8				7	1					8			1				
24	746.76	23.5	23.4	28.9	21.7		4.1	1.4					6	2				8							
25	747.02	25.6	23.0	27.8	21.7		3.1	1.4			1	3	4					6							
26	748.79	27.4	23.8	30.6	23.9		6.3	2.0				1	2	5				8							
27	748.02	25.2	22.9	26.7	23.3		5.0	2.3				1	3	4				8							
28	746.25	26.3	23.6	31.1	22.2		2.5	1.4				1	4	3				8							
29	745.75	27.9	24.2	31.1	25.6		7.3	1.8					4	4				8							
30	744.23	26.6	23.5	26.7	25.0		3.3	2.4					7	1				8							
Totals or Means	749.24	22.3	20.6	24.3	20.2	37.0	6.5	2.5	18	18	13	75	69	44	4	2	2	240			9				

觀測時間 Time of Observation 3, 6, 9, 12, 15, 18, 21, 24 hrs. A. T.
 氣壓儀器差 Barometric Instrument Error + 0.51 mm.

中華民國二十年六月份 June, 1931.

蕪湖 Wuhu Custom Station. 北緯 Lat. 31°29' N., 東經 Long. 118°21' E., 高度 Altitude 21.3 M

日期 Days of the Month	氣壓 Pressure mm.	溫度 Temperature °C				雨量 Rain- fall mm.	雲量 Clou- diness 0-10	風力 Wind Force 級	風向 Wind Direction								雜項 Miscellaneous										
		9 A.M.	乾燥 Dry	濕潤 Wet	最高 Max.				最低 Min.	總數 Sum	平均 Mean	北 N	東北 NE	東 E	東南 SE	南 S		西南 SW	西 W	西北 NW	Calm	總數 Total Numbers	雷暴 Gale	雷雨 Thunder	雪 Snow	雹 Hail	霧 Fog
1	753.85	24.0	23.0	28.0	22.2		2.0	1.3		2	5			1					8								
2	759.21	24.2	20.4	30.0	18.3		2.0	1.0		0	2								8								
3	755.40	26.3	20.8	32.2	19.4		2.0	1.0		1	1	2	4						8								
4	756.67	26.6	21.7	32.2	22.2		2.0	1.1		1	1		1	1		4			8								
5	755.40	25.9	22.0	31.1	21.1		2.0	1.1		1	6					1			8								
6	753.11	22.2	20.5	25.0	18.9	T	6.1	1.5		2	1	4	1						8								
7	754.89	19.8	18.8	22.2	18.3	4.6	5.3	1.5		3		5							8								
8	756.41	23.3	20.2	28.3	17.8	3.3	2.0	1.0		3	4	1							8								
9	756.41	24.5	21.7	28.9	18.3		2.4	1.0			2	6							8								
10	753.11	26.4	23.2	31.1	22.8		2.4	1.4		1		2	3	2					8								
11	755.05	23.7	18.5	28.3	18.3		2.8	2.4		2			4		2				8								
12	752.86	26.1	19.3	30.0	19.4		2.0	3.3					8						8								
13	752.86	26.3	22.1	30.6	20.0		2.4	1.0				1	1	2	4				8								
14	753.62	22.8	21.8	25.6	20.0	4.6	8.8	1.5		3	2				3				8								
15	753.37	24.1	22.7	27.2	19.4	34.3	4.9	1.0		3						5			8								
16	753.87	26.0	24.1	29.4	22.8		2.0	1.8		3	3					2			8								
17	755.91	26.4	24.7	31.1	22.8	T	3.8	1.0		6									8								
18	752.86	24.1	23.8	25.6	22.8	27.9	9.4	2.3		8									8								
19	752.35	23.2	22.6	28.3	22.8	34.8	9.9	2.0		3			1	4					8								
20	754.64	21.6	20.7	28.3	20.0	30.5	7.5	1.8		7						1			8								
21	756.41	24.1	21.6	27.8	19.4	8.8	2.4	1.0		3	3					2			8								
22	752.35	25.4	23.3	30.0	20.6		2.0	1.0			5	3							8								
23	752.10	26.0	23.5	29.4	21.1		2.0	1.8					8						8								
24	752.60	27.2	24.4	32.2	23.9	T	3.0	3.0					6		2				8		1						
25	752.60	27.7	26.1	32.2	21.1	35.6	2.0	1.1	1			7							8								
26	754.64	29.2	26.4	34.4	25.0		2.0	1.5					3	5					8								
27	753.37	28.8	25.8	33.9	23.9		2.0	1.1				4		4					8								
28	752.35	29.1	26.4	33.9	23.9	T	3.0	1.0				6		2					8								
29	751.59	28.8	26.4	31.7	25.6	8.9	3.5	1.0				8							8								
30	748.54	28.6	26.4	32.8	25.0		4.0	1.5				6		2					8								
Totals or Means	754.14	25.4	22.7	29.4	21.2	398.1	3.8	1.5	1	60	25	55	18	46	11	19			260		1						

觀測時間 Time of Observation: 3, 6, 9, 12, 15, 18, 21, 24 hrs 120° E. M. T.
 氣壓儀器差 Barometric Instrument Error: -0.72 mm.

中華民國二十年六月份 June, 1931.

吳淞 Woosung Custom Station. 北緯Lat. 31°21' N, 東經Long 121°30' E, 高度Altitude 37 M.

日期 Days of the Month	氣壓 Pressure	溫度 Temperature				雨量 Rain- fall	雲量 Clou- diness	風力 Wind Force	風向 Wind Direction										雜項 Miscellaneous				
	mm	°C				mm	0-10	B. S.	北	東北	東	東南	南	西南	西	西北	靜	總數 Total Numbers	Gale	Thunder	Snow	Hail	Fog
		9 A.M.	乾燥 Dry	濕球 Wet	最高 Max.																		
1	760.48	20.4	18.8	23.9	17.2		3.8	0.8		1		1				1	5	8					
2	759.97	21.3	18.2	26.7	15.6		1.5	0.8					2	3	1		2	8					
3	757.48	22.9	17.7	28.3	17.2		3.5	1.6					3	4			1	8					
4	759.46	22.4	19.5	25.0	18.8		1.1	1.1			3	4					1	8					
5	759.46	22.9	20.6	26.1	19.4		3.9	1.6			1	2	5					8					
6	756.41	21.8	19.9	24.4	20.0		7.5	2.4					3	3	1		1	8					
7	756.41	20.4	19.2	21.7	17.8	4.6	7.8	2.3			7						1	8					
8	758.45	21.4	18.9	24.4	17.8		2.1	0.9			3	3					2	8					
9	758.19	22.0	19.2	25.0	17.2		3.9	2.3			1	3	3				1	8					
10	754.89	23.1	21.0	27.2	19.4		5.9	2.1				2	5				1	8					
11	753.87	21.6	17.6	27.8	20.0		3.8	2.1	3	1						1	3	8					
12	754.13	23.8	18.3	30.6	15.6		1.5	1.5					1	3	3		1	8					
13	754.64	26.6	20.8	32.8	20.6		3.3	1.8					3	5				8					
14	754.64	23.9	22.2	28.9	22.2		8.0	2.4	1		4		3					8					
15	752.35	24.2	23.0	28.9	21.1	45.7	-7.6	1.1		2	2		1			1	2	8					
16	755.14	23.3	22.1	25.0	21.7		7.6	2.1		1	7							8					
17	758.70	23.2	22.3	25.0	21.7		8.6	3.0					8					8					
18	756.67	21.6	21.1	23.9	19.4	36.8	10.0	3.5					8					8					
19	752.60	23.8	23.4	26.1	18.9	32.3	9.4	1.0	2			1			1	1	3	8					
20	753.82	21.6	21.0	26.1	21.1	8.9	9.5	3.3	2	3	3							8					
21	753.87	23.1	21.4	26.1	20.6		5.5	1.3	3	2	1						2	8					
22	753.87	23.0	21.3	25.0	20.6		6.5	1.8			2	3	1				2	8					
23	753.87	24.1	22.9	27.2	21.1		5.4	1.4					8					8					
24	753.37	26.8	23.8	31.7	22.2		4.5	2.3	1				3	3		1		8					
25	754.13	25.7	24.2	30.6	20.6	22.9	4.3	1.0				2	2	2			2	8					
26	755.65	28.7	25.3	31.7	23.9		4.5	0.9				1	4	1			2	8					
27	754.89	28.0	25.2	32.2	25.0		3.1	1.3					1	6			1	8					
28	753.37	28.1	25.9	31.1	25.0		3.6	0.9	1	1		1	2	2			1	8					
29	753.11	27.6	26.3	31.1	25.3		6.8	0.5					1	1	1		5	8					
30	751.84	29.6	26.4	32.8	25.6		5.5	1.4					1	4			1	8					
Totals or Means	755.52	23.9	21.6	27.6	20.4	150.7	5.3	1.7	13	11	34	42	52	37	6	5	40	240					

觀測時間 Time of Observation. 1, 6, 9, 12, 15, 18, 21, 24 hrs. 1200 H. M. T.
 氣壓儀器差 Barometric Instrument Error. - 0.25 mm.

中華民國二十年六月份 June, 1931.

余山 Shawei-shan Custom Station. 北緯 Lat. 31°25' N.; 東經 Long. 122°14' E.; 高度 Altitude 53.3 M.

日期 Days of the Month	氣壓 Pressure mm	溫度 Temperature °C				雨量 Rain. fall mm	雲量 Clou- diness 0-10	風力 Wind Force B. S.	風向 Wind Direction										雜項 Miscellaneous						
		乾球 Dry		濕球 Wet					總數 Sum	平均 Mean	北 N	東 NE	東 E	東南 SE	南 S	西南 SW	西 W	西北 NW	靜 Calm	總 次 數 Total	烈 風 Gale	雷 電 Thunder	雪 Snow	雹 Hail	霧 Fog
		9 A.M.	最高 Max.	最低 Min.	9 A.M.																				
1	753.11	20.1	18.8	23.9	17.2		5.1	1.3		4	1		1	2			8								
2	753.87	21.4	19.1	25.6	17.2		1.6	1.8				2	3			3	8								
3	751.59	21.7	19.1	26.1	18.3		6.5	2.4				2	5	1			8								
4	750.57	21.9	20.2	25.6	17.8		2.9	2.1				6	2				8								
5	750.83	22.4	20.9	26.1	19.4		6.4	3.0				4	4				8								
6	749.81	20.7	20.0	22.2	18.9		9.1	2.9				6	1	1			8								
7	749.56	19.2	18.3	21.1	17.2	4.1	7.4	3.0		3	3	1			1		8								
8	751.33	19.7	19.2	25.0	17.8	1.3	5.3	1.5		5		3					8								
9	751.84	21.4	19.7	25.0	17.8		5.0	2.3				7	1				8								
10	747.78	21.7	20.6	25.6	19.4		6.3	3.1				1	5	2			8								
11	746.25	20.3	17.6	22.2	19.4		4.8	3.5	6			1			1		8								
12	747.02	22.7	19.4	26.1	17.2		1.9	3.3				1	7				8								
13	748.03	23.9	21.6	27.2	21.1		4.6	3.3				3	5				8								
14	748.08	22.1	21.7	23.3	21.1		9.4	2.5				1	3	3		1	8								
15	746.00	21.4	21.4	23.3	19.4	20.5	8.3	3.1				2	3	3			8						1		
16	751.59	21.4	20.8	23.9	19.4		9.0	2.3				7	1				8						1		
17	752.10	22.2	21.3	25.0	19.4		7.6	3.0				1	7				8								
18	751.33	20.2	20.2	21.1	18.9	3.8	9.8	4.8				1	7				8						1		
19	745.75	22.1	22.0	25.0	18.3	17.3	9.5	2.3	1			2	2	1		2	8						1		
20	746.00	20.3	19.9	20.6	19.4	4.6	9.8	3.6	1	7							8						1		
21	747.02	21.4	20.2	25.0	18.3	1.0	4.3	2.1	5	3							8						1		
22	748.29	21.3	20.8	25.0	18.9		8.6	1.9	1			5	2				8								
23	747.02	22.5	21.9	25.0	17.8	0.5	8.3	7.0				3	5				8								
24	747.52	25.7	24.3	30.0	20.6	0.3	3.9	1.1				4	4				8								
25	747.78	25.3	23.6	29.4	20.0		4.9	1.8	1			3	1	1	1	1	8								
26	749.30	26.6	25.5	30.6	23.3		6.5	1.3				1	4	3			8								
27	748.29	26.7	26.2	30.0	23.9		3.8	1.6				3	5				8								
28	746.76	27.3	26.1	31.7	22.8		4.4	1.3				8					8						1		
29	746.25	27.0	26.3	32.2	24.4		7.1	1.3				1	2	5			8								
30	744.48	27.2	26.0	30.6	24.4	1.3	8.5	2.0				1	1	6			8								
Totals or Means	748.22	22.6	21.3	25.3	19.6	55.0	6.4	2.6		14	29	18	69	64	42	1	9	240					7		

觀測時間 Time of Observation 2, 6, 9, 12, 15, 18, 21, 24 hrs A T
 氣壓儀器差 Barometric Instrument Error + 0.10 mm.

中華民國二十年六月份 June, 1931.

鎮江 Chinking Custom Station. 北緯 Lat. 32°13' N.; 東經 Long. 119°27' E, 高度 Altitude 122 M.

日期 Days of the Month	氣壓 Pressure mm	溫度 Temperature °C				雨量 Rain-fall mm	雲量 Cloudiness 0-10	風力 Wind Force B. S.	風向 Wind Direction										雜項 Miscellaneous							
		9 A.M.	乾燥 Dry	濕球 Wet	最高 Max.				最低 Min.	總數 Sum	平均 Mean	北 N	東北 NE	東 E	東南 SE	南 S	西南 SW	西 W	西北 NW	靜 Calm	總數 Total Number	雷暴 Gale	雷聲 Thunder	雪 Snow	雹 Hail	霧 Fog
1	759.21	23.8	19.7	28.3	21.1		3.5	2.3		2	3	2	1					8								
2	758.70	24.9	19.4	31.7	18.9		1.3	1.9				2	2	2	2			8								
3	755.40	25.8	21.8	32.8	20.0		3.0	2.4			1	3	4					8								
4	756.41	24.9	20.6	30.0	19.4		0.0	1.8		4	1	1				2		8								
5	755.14	25.6	21.0	32.2	18.9		4.0	2.4			2	5	1					8								
6	753.62	23.0	20.5	26.7	19.4		8.3	3.6				8						8								
7	755.40	21.7	19.3	25.0	18.3	1.3	7.0	2.0				8						8								
8	756.67	23.5	19.6	28.9	17.8	0.3	5.3	2.5			3	4	1					8								
9	755.91	25.2	20.9	30.0	18.9		6.6	2.6				7	1					8								
10	751.84	24.9	21.8	31.1	19.4		8.3	1.9		3		5						8								
11	754.13	23.6	17.7	27.8	19.4	13.2	2.0	3.3	3	4						1		8								
12	751.08	26.9	20.9	32.8	21.1		1.4	3.3		1		2		2	2	1		8								
13	751.33	28.6	22.8	35.0	23.3		4.4	2.1				1		5	1		1	8								
14	752.60	23.1	21.1	26.1	20.0	2.5	9.9	2.5	1		1	4			1	1		8								
15	752.86	24.3	22.3	28.9	19.4	8.9	7.5	1.9		4		1				1	2	8								
16	757.94	24.7	22.5	28.9	21.1		5.9	3.1				5	3					8								
17	756.41	24.4	23.1	27.8	21.1		8.8	4.1				1	7					8								
18	758.37	20.3	20.0	20.6	18.3	46.5	10.0	3.0				7					1	8								
19	751.59	22.2	21.8	26.1	19.4	23.9	10.0	2.0	1	3	1						3	8								
20	754.13	20.8	19.7	22.2	19.4	4.3	10.0	3.5		2	3	3						8								
21	753.37	24.4	20.9	27.2	20.0	2.3	4.3	1.6		1	6	4						8								
22	752.86	24.7	22.0	26.9	21.1		7.0	2.5				8						8								
23	751.59	26.4	23.5	31.7	21.1		4.5	1.9				2	1	3	1		1	8								
24	751.59	27.2	23.9	32.8	23.9		5.9	2.0						2	1	3	2	8								
25	752.10	28.5	25.1	33.9	21.1	6.1	1.6	1.5			1		1	4	1		1	8								
26	753.37	30.3	26.4	36.1	25.6		1.8	1.6					2	4	1		1	8					1			
27	752.60	30.2	25.4	34.4	26.1		1.6	2.0				2	2	4				8								
28	750.38	30.6	26.6	35.0	26.1		1.3	1.0					4	4				8								
29	751.33	29.6	26.4	33.3	27.2		6.3	2.1				1	3	4				8								
30	743.08	29.3	25.7	33.3	26.7	11.7	9.3	4.1				1	1	6				8								
Totals or Means	752.73	35.3	23.1	30.9	21.1	121.0	5.4	2.4	6	24	23	91	24	40	10	9	13	240					1			

觀測時間 Time of Observation 3, 6, 9, 12, 15, 18, 21, 24 hrs
 氣壓儀器差 Barometric Instrument Error -0.12 mm.

中華民國二十年六月份 June, 1931.

旗礁島 S.E. Promontory Custom Station. 北緯 Lat. 36°54' N., 東經 Long 122°32' E, 高度 Altitude 12.5 M.

日期 Days of the Month	氣壓 Pressure mm	溫度 Temperature °C				雨量 Rain-fall mm	雲量 Clou- diness 0-10	風力 Wind Force B. S.	風向 Wind Direction										雜項 Miscellaneous							
		9 A.M.	乾球 Dry	濕球 Wet	最高 Max.				最低 Min.	總數 Sum	平均 Mean	北 N	東 NE	東 E	東南 SE	南 S	西南 SW	西 W	西北 NW	Calm	總數 Total Numbers	颶風 Gale	雷暴 Thunder	雪 Snow	雹 Hail	霧 Fog
1	757.68	16.1	14.9	21.7	12.2	5.1	2.0	2:1						7	1			8					1			
2	755.65	16.2	15.3	20.0	13.3		6.5	1:9				1	3	4				8					1			
3	753.62	16.4	14.9	20.6	13.9		4.0	2:5	1	1			2	4				8					1			
4	756.92	17.1	15.3	20.0	13.9		3.6	1:8		2		3		1		2		8								
5	755.40	15.6	15.0	17.8	13.3		6.3	2:9				1	3	4				8					1			
6	755.91	16.7	16.0	18.9	13.9		9.1	1:9				1	4	3				8					1			
7	756.92	16.7	16.3	19.4	14.4		4.8	1:5			2	1	2	2			1	8					1			
8	755.40	17.4	16.8	21.1	14.4		6.0	1:9					2	6				8								
9	754.89	17.0	16.3	18.9	13.9	7.6	8.3	2:1				2	1	5				8					1			
10	752.60	17.3	16.7	20.0	15.0		6.4	2:0				1		5		2		8								
11	751.84	16.2	14.9	17.8	12.8	2.3	2.1	2:1		2			4			2		8								
12	746.51	16.9	15.0	20.6	15.0		4.4	2:3		1			2	5				8								
13	747.78	17.7	15.4	21.7	14.4		2.8	2:6		1				5		2		8								
14	752.86	16.9	15.6	19.4	13.9		5.8	1:6		1	2	2	1	2				8					1			
15	752.13	17.2	16.4	20.6	15.0		7.6	2:0					3	4	1			8					1			
16	756.67	17.4	16.7	20.0	14.4	16.5	6.0	2:6					7	1				8					1			
17	757.18	16.9	16.6	20.0	14.4		5.8	2:3					1	7				8					1			
18	756.92	17.9	17.3	22.2	15.0		7.0	1:3				5	1	2				8					1			
19	756.92	18.1	17.6	20.0	25.6		5.8	1:5		5		2				1		8					1			
20	754.89	19.4	17.8	23.9	15.6		4.9	1:3		2		3		2	1			8								
21	751.59	19.5	18.6	23.3	17.2		4.5	1:9				1	3	5				8					1			
22	752.35	19.7	19.1	24.4	15.6		4.4	2:0					3	5				8					1			
23	752.60	19.4	18.9	22.2	15.0		7.9	1:3			1	4		3				8					1			
24	750.57	19.5	19.1	23.3	17.2	8.1	8.5	1:6		1		7						8					1			
25	749.56	19.7	19.2	22.3	16.7	18.5	7.3	3:1		1		1	2	4				8					1			
26	752.35	20.2	19.4	22.2	17.2	8.1	7.5	3:0				1	1	6				8					1			
27	751.59	19.8	19.3	22.2	17.2	5.6	7.4	2:8		1	3	1	1	2				8								
28	751.68	19.7	19.6	21.7	16.7	22.9	8.8	1:5		1	5		1			1		8					1			
29	752.60	15.8	20.6	24.4	18.3		6.3	1:5				5		1	2			8								
30	750.92	20.5	20.1	22.2	18.3		9.3	2:0		2	5	1						8					1			
Totals or Means	753.53	17.8	17.2	21.1	15.1	94.7	6.1	2:0		2	25	13	44	83	100	3	11	1	240				21			

觀測時間 Time of Observation 1 2 3 12 15 18, 21, 24 hrs. A. T.
氣壓儀器差 Barometric Instrument Error Nil

中華民國二十年六月份 June, 1931.

成山頭 N.E. Promontory Custom Station 北緯 Lat 37°24' N 東經 Long 121°42' E 高度 Altitude 53 9M.

日期 Days of the Month	氣壓 Pressure mm	溫度 Temperature °C				雨量 Rain-fall mm	雲量 Clou- diness 0-10	風力 Wind Force B. S.	風向 Wind Direction										雜項 Miscellaneous						
		乾球 Dry	濕球 Wet	最高 Max.	最低 Min.				總數 Sum	平均 Mean	北 N	東北 NE	東 E	東南 SE	南 S	西南 SW	西 W	西北 NW	靜 Calm	總數 Total Numbers	雷暴 Gale	雷雨 Thunder	雪 Snow	雹 Hail	霧 Fog
1	754.13	18.5	14.5	23.3	11.1		3.5	1.3	1					3		2	2	8							
2	753.11	15.5	14.2	17.8	13.3		7.0	2.3					5	3				8						1	
3	749.81	17.1	14.8	23.3	14.8		4.9	2.4	1				1	2		4		8							
4	753.62	18.3	15.8	23.9	15.0		2.5	1.8	2					2		4		8							
5	751.08	15.1	14.1	16.1	13.9		4.8	3.1				1	4	3				8							
6	752.10	14.6	14.2	16.7	12.8		9.3	2.8						8				8						1	
7	753.62	15.8	15.3	18.3	12.8		7.9	1.8					5	3				8						1	
8	752.10	16.3	15.6	18.3	12.8		8.8	1.6					3	5				8						1	
9	751.59	15.4	15.1	16.7	13.3	7.9	9.8	1.8					3	5				8						1	
10	749.06	15.7	15.2	17.8	13.3		5.1	2.4	1				4	3				8						1	
11	747.78	15.7	14.1	20.0	11.7	T	2.5	1.8					5			3		8							
12	742.70	17.5	14.1	23.3	13.9		5.8	1.9	1		1		2	2		2		8							
13	744.73	19.2	15.8	24.4	13.9		2.6	2.3	1				1	2		4		8							
14	749.81	16.9	15.5	18.3	13.9		6.2	1.6					6	1	1			8						1	
15	750.57	17.3	15.9	22.8	15.6		8.0	1.9					1	5	2			8						1	
16	753.62	17.3	16.3	20.0	15.6	1.5	3.9	2.5					1	6	1			8						1	
17	752.60	16.6	16.0	17.8	15.0		7.4	2.8	1				1	4	2			8						1	
18	753.11	17.2	16.6	20.0	14.4		8.3	1.8					3	5				8						1	
19	752.86	18.3	17.7	21.1	15.6		2.9	1.1					3	5				8						1	
20	751.84	20.8	17.3	26.1	15.6		3.8	1.4	3					1		4		8							
21	751.33	19.9	17.9	24.4	15.6		6.1	1.0					4	4				8						1	
22	749.30	19.6	18.1	24.4	15.6		4.6	1.5						3	5			8						1	
23	751.59	18.8	18.6	20.4	16.7		7.7	1.6					2	5	1			8						1	
24	747.52	18.3	18.0	20.0	16.7		10.0	2.4					6	1	1			8						1	
25	746.76	18.9	18.2	21.1	16.1	3.1	7.0	1.6					2	3	2	1		8							
26	749.05	20.8	19.5	25.6	16.1	5.6	8.7	1.6					1	3	4			8						1	
27	748.54	18.7	18.0	23.9	17.2	16.5	9.7	2.5		1			3	1	3			8						1	
28	747.78	20.5	19.7	24.4	17.8	4.6	8.3	1.1	1				2	3		1		8						1	
29	745.03	21.6	20.0	25.0	17.8		6.4	0.6		1			1		1	1	4	8							
30	748.03	20.3	19.7	21.1	18.9	3.1	9.5	1.6					1	5		2		8							
Totals or Means	750.16	17.9	16.5	20.6	15.0	42.3	6.3	2.3	13	2	2	36	80	70	6	25	6	240						19	

觀測時間 Time of Observation 3, 6, 9, 12, 15, 18, 21, 24 hrs. A. T

氣壓儀器差 Barometric Instrument Error: + 0.51 mm

中華民國二十年六月份 June, 1931.

芝罘 Chefoo Custom Station. 北緯 Lat 37°33' N ; 東經 Long. 121°22' E ; 高度 Altitude 30 M.

日期 Days of the Month	氣壓 Pressure mm	溫度 Temperature °C				雨量 Rain- fall mm	雲量 Clou- diness 0-10	風力 Wind Force B. S.	風向 Wind Direction										總數 Total Numbers	雜項 Miscellaneous				
		乾球 Dry	濕球 Wet	最高 Max.	最低 Min.				北 N	東 NE	東 E	東南 SE	南 S	西南 SW	西 W	西北 NW	靜 Calm	Gale		Thunder	Snow	Hail	Fog	
																								9 A.M.
1	758.45	21.1	18.4	26.1	15.6		0.1	1.1			4			1	1	2	8							
2	756.67	24.5	20.9	32.2	16.1		1.8	1.5				1	4			1	2	8						
3	753.87	21.2	19.1	27.8	20.6		3.0	2.5	2				1	1	1	3	8							
4	758.95	19.7	18.8	23.9	16.1	T	1.8	0.8		2						4	2	8						
5	754.88	24.1	23.0	32.2	18.9		3.5	2.4				1	2	5			8							
6	755.14	24.1	21.4	29.4	18.9		5.1	3.0				1	2	3		2	8							
7	757.68	21.3	20.1	23.9	18.3		4.1	1.5			5	2		1			8							
8	755.91	20.2	19.5	26.1	18.3		4.5	0.9		2	1			2		3	8							
9	755.14	22.5	19.6	30.0	16.1	1.3	6.4	2.0				1	5			2	8							
10	751.59	19.5	17.9	27.8	18.9	T	6.6	3.4		1		1	1	3	2		8							
11	751.59	19.1	16.2	26.1	13.3	20.3	0.5	2.1					1	1	3	3	8							
12	747.02	20.5	16.8	23.9	16.1		2.4	2.9						4		3	1	8						
13	749.05	20.0	17.8	23.3	16.1		1.0	2.3						2		5	1	8						
14	753.37	20.9	19.5	27.8	13.9		6.3	1.4			3	1	3			1	8							
15	754.64	20.6	19.4	23.9	17.8	3.1	7.0	1.3		3	1			2		2	8							
16	757.94	22.5	21.2	27.2	16.7	1.3	1.3	2.5		2	1	3	1			1	8							
17	756.16	21.9	23.0	31.7	20.6		5.6	2.5					6	2			8							
18	756.92	23.9	22.1	29.3	20.0		5.0	1.3		1	2	3	2				8							
19	757.43	21.3	20.5	26.1	17.8		4.5	0.9		1	1	2	2			2	8							
20	756.41	21.4	19.1	24.4	17.3		3.3	1.0			5	1	2				8							
21	752.60	22.8	19.2	26.7	17.8		5.6	0.8			5					3	8							
22	753.62	22.5	20.3	24.4	21.1		6.7	1.0	1		2			2		1	2	8						
23	752.60	23.1	20.8	25.6	20.6		7.9	1.1				3	2	1	1		1	8						
24	751.33	22.7	21.4	25.0	19.4	T	4.6	1.5		2	1	3	2				5	8						
25	750.06	24.9	22.9	30.6	18.9	22.6	7.3	2.4			1		5	2			8		1					
26	753.11	25.4	23.6	29.4	21.1	7.9	7.8	1.1		1	2	1	1	2	1		8							
27	751.84	24.8	23.2	27.8	20.6	5.3	9.6	1.3		1	1	2	4				8		1					
28	752.35	22.1	21.3	24.4	20.6	21.6	9.1	1.1		2	4					2	8							
29	754.13	22.4	20.3	25.6	20.6		7.1	0.5			4					4	8							
30	751.84	21.3	20.0	23.9	20.0		10.0	2.0			5	2				1	8							
Totals or Means	754.07	22.1	20.3	26.9	18.3	53.4	5.0	1.7	3	13	48	22	46	34	8	26	239	240	3					

觀測時間 Time of Observation 3, 6, 9, 12, 15, 18, 21, 24 hrs. 120° E M T
 氣壓儀器差 Barometric Instrument Error - 0.46 mm.

中華民國二十年六月份 June, 1931.

猴磯島 Howki Custom Station. 北緯 Lat. 38°04' N; 東經 Long 120°39' E., 高度 Altitude 89.6 M.

日期 Days of the Month	氣壓 Pressure mm	溫度 Temperature °C				雨量 Rain- fall mm	雲量 Clou- diness 0-10	風力 Wind Force B. S.	風向 Wind Direction										雜項 Miscellaneous						
		9 A.M.	乾球 Dry	濕球 Wet	最高 Max.				最低 Min.	總數 Sum	平均 Mean	北 N	東北 NE	東 E	東南 SE	南 S	西南 SW	西 W	西北 NW	靜 Calm	總數 Total Numbers	雷 Thunder	雪 Snow	雹 Hail	霧 Fog
1	750.06	18.9	14.9	23.9	15.6		3.0	2.5		1		2	1	3	1			8							
2	748.29	22.6	14.7	27.8	17.2		5.6	5.9					1	7				8							
3	746.76	18.6	13.9	20.6	17.2		2.6	3.4	1	3	2			2				8							
4	750.57	18.3	13.9	22.2	12.8		2.9	2.4	3				2	1		2		8							
5	745.49	21.1	15.2	28.3	17.8		4.6	3.5				1	2	5				8							
6	746.25	21.6	17.4	26.7	16.7		5.8	3.0			1		3	4				8							
7	748.79	16.4	15.2	19.4	12.2		5.3	2.0		1	3	3	1					8				1			
8	747.52	16.4	15.6	16.7	12.8		7.0	2.0		1	1	3	2			1		8				1			
9	746.51	20.2	17.1	25.6	13.9		6.6	2.4		1		4	1	2				8							
10	743.64	14.4	13.8	18.9	13.3		4.2	2.0	1	2	1	3				1		8	1			1			
11	743.21	17.6	14.1	20.6	11.7	20.3	2.8	3.3					4	4				8							
12	738.89	18.5	14.7	21.1	16.7		2.5	3.8					3	4	1			8							
13	741.68	17.0	13.6	17.8	16.1		2.7	2.8		4		1	3					8							
14	744.48	16.6	14.2	19.4	15.0		6.5	4.0			2	6						8				1			
15	745.49	19.7	17.2	21.7	13.3	3.1	6.3	2.3		1			4	1	2			8							
16	749.30	16.6	15.9	20.6	13.9		3.7	2.8			4	2	1	1				8				1			
17	747.02	18.0	16.7	23.3	15.6		7.2	3.8		1	3	1		3				8				1			
18	748.79	16.6	15.2	17.8	12.3		6.6	2.6			6		1	1				8				1			
19	748.79	16.4	15.8	18.3	14.4		8.3	2.1		2	4	1	1					8				1			
20	747.78	20.6	17.8	23.3	13.9		3.8	1.8				1		4	2	1		8							
21	744.22	23.8	18.7	26.7	19.4		5.3	1.3					2	4	1	1		8							
22	743.24	20.2	18.4	22.8	19.4		7.6	2.3			1	3		1	1	2		8							
23	744.73	20.1	18.6	22.8	17.8		7.9	1.4		1		6				1		8							
24	742.95	18.8	17.9	21.1	17.1		3.0	2.4			4	4						8				1			
25	741.94	18.8	17.8	23.9	16.7	12.7	7.7	3.6		3	2		1	2				8	1			1			
26	744.73	21.3	19.9	26.1	16.7	7.6	6.4	2.0		1	3	1	2			1		8							
27	743.46	19.4	18.5	21.1	18.3	16.5	8.5	3.5		4	1	3						8							
28	745.97	19.2	18.1	21.1	17.2		9.5	1.8		4	2	1				1		8				1			
29	746.00	26.0	17.7	21.7	16.3		9.6	1.1			6	2						8							
30	743.46	17.4	17.0	18.9	16.7		9.6	3.3			6	2						8				1			
Totals or Means	745.67	18.8	16.3	22.0	15.7	60.3	5.9	2.6	5	30	52	60	21	54	14	10	4	240	2			12			

觀測時間 Time of Observation 3, 6, 9, 12, 15, 18, 21, 24 hrs. A. T.
 氣壓儀器差 Barometric Instrument Error Nil.

中華民國二十年六月份 June, 1931.

塘沽 Tangku Custom Station. 北緯Lat. 39°06' N.; 東經Long 117°11' E.; 高度Altitude 3.7 M.

日期 Days of the Month	氣壓 Pressure mm 9 A.M.	溫度 Temperature °C				雨量 Rain- fall mm 總數 Sum	雲量 Clou- diness 0-10 平均 Mean	風力 Wind Force B. S.	風向 Wind Direction										總數 Total Numbers	雜項 Miscellaneous								
		乾球 Dry	濕球 Wet	最高 Max.	最低 Min.				北 N	東北 NE	東 E	東南 SE	南 S	西南 SW	西 W	西北 NW	Calm	Gale		Thunder	Snow	Hail	Fog					
1	757.94	24.2	19.2	32.9	16.7		2.0	1.2				2	1	1	1	3						8						
2	754.89	27.5	26.3	33.9	19.4		2.0	4.0						6	2								8					
3	755.91	23.6	19.9	26.7	20.0		2.0	1.9	1			5	1	1									8					
4	759.21	24.4	20.8	26.7	17.8		2.0	1.8				4	3	1									8					
5	751.84	26.1	22.7	27.2	21.1		2.0	2.1				5		3									8					
6	752.35	24.2	21.3	28.9	23.3		4.1	1.9		1	3	1	2	1									8					
7	755.91	21.1	20.2	24.4	18.9		8.3	2.0			3	5											8					
8	755.40	22.2	20.3	25.6	18.3	10.7	3.9	1.4		1		6	1										8					
9	753.87	23.1	21.2	29.4	19.4		5.6	1.6				6	1	1									8					
10	751.59	19.9	17.2	22.8	15.0	21.8	4.6	2.3	2	1	1	2		1		1						8						
11	751.08	18.9	15.6	26.1	12.8		2.0	2.0						1	2	5							8					
12	748.29	21.7	18.1	28.3	13.3		2.0	2.0						1	2	5							8					
13	751.84	20.7	17.4	25.0	16.1		2.0	1.9	1	1		1	4			1							8					
14	751.33	20.6	18.6	23.9	18.9		4.4	2.1				4	4										8					
15	753.87	22.1	19.7	26.7	21.1		2.4	1.8		1	2	3	2										8					
16	751.33	24.2	22.6	29.4	23.3		3.3	2.4				1	7										8					
17	754.64	25.7	22.5	29.4	24.4		5.0	3.5				1	3		3	1							8					
18	756.41	20.5	19.6	23.9	19.4		7.8	2.0				4	4										8					
19	756.41	22.4	20.6	26.7	22.2		4.5	1.8				4	4										8					
20	755.65	25.3	23.2	31.7	20.0		4.9	1.3				4	4										8					
21	752.60	25.7	22.8	30.0	21.7		5.6	1.5	1			1		3		3							8					
22	752.60	23.1	21.7	26.7	20.0	6.6	4.9	1.9					2	3	3								8					
23	751.84	23.6	21.7	27.8	20.0		3.1	1.5				4	2	2									8					
24	750.83	24.3	22.7	28.3	20.0		3.5	2.4					6	2									8					
25	749.81	24.2	22.5	30.6	21.1		3.3	1.3				1	7										8					
26	751.59	24.7	23.1	28.9	21.1		4.1	1.3		2	2	4											8					
27	751.08	23.6	22.8	26.7	21.1	25.9	6.4	2.1		2	5	1											8					
28	753.62	23.6	22.0	27.8	21.1	4.8	7.9	1.3		1	3	3				1							8					
29	753.62	23.5	21.6	28.3	21.7	0.3	7.3	1.0				5	3										8					
30	749.56	20.7	19.4	27.2	17.8		9.9	1.3		3	5												8					
Totals or Means	753.23	23.2	20.9	27.2	19.6	70.1	4.4	1.9	5	13	44	97	26	28	7	20							240					

觀測時間 Time of Observation 3, 6, 9, 12, 15, 18, 21, 24 hrs. 120° E M T.

氣壓儀器差 Barometric Instrument Error - 0.23 mm.

中華民國二十年六月份 June, 1931.

萊恩島 Chinwangtao Custom Station 北緯 Lat 39°55'N., 東經 Long 119°38' E., 高度 Altitude 18.3 M.

日期 Days of the Month	氣壓 Pressure		溫度 Temperature				雨量 Rain-fall mm	雲量 Cloudiness 0-10	風力 Wind Force B. S.	風向 Wind Direction										雜項 Miscellaneous				
	mm		°C							總數 Sum	平均 Mean	北 N	東北 NE	東 E	東南 SE	南 S	西南 SW	西 W	西北 NW	靜 Calm	總數 Total Numbers	風 Gale	雷 Thunder	雪 Snow
	9 A.M.		乾球 Dry	濕球 Wet	最高 Max.	最低 Min.																		
1	757.94		18.9	15.8	24.4	12.8		1.3	1.0		5	2			1			8						
2	753.37		21.7	16.9	30.0	15.0		2.5	3.6					7	1			8						
3	754.89		21.8	16.7	31.1	15.6		0.4	1.0		3	2		2			1	8						
4	757.68		20.8	16.3	27.8	14.4		2.8	3.0					5	1	2		8						
5	752.85		19.3	16.8	22.2	18.9		7.9	2.5			1	1	6				8						
6	752.86		18.7	17.4	20.6	16.7		7.9	2.0			8						8						
7	757.18		18.1	16.9	22.2	16.1		8.1	1.5			1	4	1	1		1	8						1
8	754.13		18.7	17.8	21.7	17.2	17.8	5.4	0.8		1		1		4		2	9						1
9	754.13		18.4	17.5	21.7	15.6	0.5	7.3	1.0		5	2		1				8						
10	752.35		13.8	12.6	18.9	10.6	33.5	6.9	1.1		4	2			2			8						
11	748.79		17.4	13.8	23.3	11.1	5.1	4.6	1.9	1					2		5	8						
12	745.49		18.0	14.3	23.9	11.7		4.6	1.1	1	2			1		2	2	8						
13	750.32		18.4	14.9	22.8	15.0	0.3	4.1	1.0		1	1			6			8						
14	752.10		19.1	15.9	22.8	16.7		8.9	1.9		3	3		2				8						
15	753.37		19.1	16.8	22.2	16.7		8.5	1.5		3	3	1				1	8						1
16	756.41		18.2	17.4	19.4	16.7		8.5	0.8			3		2	1		2	8						1
17	755.40		19.1	18.0	23.3	16.7		8.0	1.9		3	5						8						1
18	757.94		19.5	18.0	22.8	17.2		9.1	1.1			6	2					8						
19	756.92		19.7	18.1	25.0	17.2		9.1	1.0			3	3	1	1			8						1
20	754.38		22.9	19.9	28.3	18.9		4.3	1.8					1	7			8						
21	750.57		24.7	20.3	29.4	20.6	0.3	7.4	1.1						5	3		8						
22	753.11		22.9	19.7	26.7	21.1		5.1	2.1					1	7			8						
23	751.59		22.2	20.4	25.6	19.4		6.4	1.5					2	6			8						
24	750.32		22.1	20.2	25.6	18.9		5.6	1.3				2		6			8						
25	750.57		22.5	20.1	26.7	19.4	2.0	4.0	0.9				3		3		2	8						
26	751.59		22.2	20.8	25.6	18.3		4.0	0.5		1	3					4	8						
27	751.33		22.2	21.1	25.6	19.4	41.4	8.3	0.8		1	3				2	2	8						
28	752.86		22.4	20.1	26.7	20.6		5.6	0.8			1	2				5	8						
29	753.62		23.2	20.1	25.6	20.0		8.1	0.9		2	1		2	2		1	8						
30	751.23		22.1	20.4	25.6	20.6	32.9	9.8	0.4		1		1		1		5	8						
Totals or Means	753.16		20.3	17.3	24.6	17.0	123.8	6.2	1.4	2	35	32	37	12	77	10	9	26	240					6

觀測時間 Time of Observation 3, 6, 9, 12, 15, 18, 21, 24 hrs 1200 E. M. T.
 氣壓儀器差 Barometric Instrument Error - 0.51 mm

中華民國二十年六月份 June, 1931.

安東 Antung Custom Station. 北緯 Lat 40°09' N.; 東經 Long 124°23' E.; 高度 Altitude 9.1 M.

日期 Days of the Month	氣壓 Pressure		溫度 Temperature				雨量 Rain-fall	雲量 Cloudiness	風力 Wind Force	風向 Wind Direction								雜項 Miscellaneous				
	mm	°C	乾球 Dry	濕球 Wet	最高 Max.	最低 Min.	總數 Sum	平均 Mean		E. S.	北	東	南	西	北	Calm	Total Numbers	Gale	Thunder	Snow	Hail	Fog
									N		NE	E	SE	S	SW							
1	761.49	20.7	16.3	27.2	11.7	2.5	0.7	1.4	2	5					2	9						
2	760.22	18.7	15.5	22.8	14.4		5.6	3.6						4	3	2	9					
3	758.45	16.4	15.2	19.4	13.9	3.6	6.6	1.8			1	1	2		3	2	9					
4	760.73	20.9	16.6	27.2	13.3	0.8	0.9	1.7	1	3				1	4		9					
5	759.72	17.1	15.4	20.0	13.9		4.4	2.7						4	5		9					
6	761.24	16.6	15.4	18.3	14.4		10.0	3.3						1	7	1	9					
7	761.49	19.9	17.1	25.0	15.0		4.9	2.1						5	4		9					
8	759.97	18.0	16.8	21.1	15.6		6.4	1.0	1					2	4		2	9				
9	759.97	18.7	17.1	22.2	15.0	2.0	7.2	3.3	1					4	2	1	1	9			1	
10	758.45	16.8	16.1	18.3	16.1	14.2	10.0	3.6						5	2	1	1	9				
11	754.89	15.9	13.2	20.0	11.7	37.1	8.1	2.1	1					5			2	1	9			
12	752.86	17.0	14.7	21.1	10.0		5.8	2.7	2		1	1	2	3			9					
13	758.37	17.9	15.8	20.6	14.4	5.8	6.0	2.3		2				1	3		2	1	9			
14	757.43	18.5	16.1	23.3	12.2	3.3	5.0	1.2	1	1				3			2	2	9			
15	759.46	17.1	16.0	19.4	15.6	7.6	9.4	0.6			4	1				4	9					
16	760.73	18.2	16.8	21.7	15.0	8.1	9.2	0.6						2	2		5	9				
17	761.24	18.3	17.0	21.7	15.6	34.5	6.9	0.7	1		2	3				3	9					
18	762.00	21.0	17.8	24.4	15.6		3.3	0.9	3					1	4		1	9				
19	761.49	22.2	19.0	26.7	16.1		1.4	1.4	2					2	3		2	9				
20	759.21	22.9	20.4	27.8	16.7		1.1	1.9	1	2				1	3		2	9				
21	757.18	22.0	19.9	26.7	16.7		1.6	1.7						2	5		2	9				
22	757.43	22.6	19.6	23.3	17.8		4.2	1.7						1	1	6	1	9				
23	757.94	22.4	20.1	27.2	17.8		6.9	1.8	1					1	7		9				1	
24	756.92	22.6	19.8	26.1	18.3	1.5	3.3	1.7						2	5		2	9				
25	756.41	22.7	20.4	25.6	19.4		7.3	2.0						1	3	5	9					
26	757.68	22.4	20.9	25.0	19.4	0.6	7.7	2.9		1	1	1	3	3			9					
27	756.92	21.4	20.6	23.3	19.4		7.9	0.6		2				1	1		6	9				
28	756.16	24.3	20.7	28.9	19.4		2.9	0.9	1							5	3	9				
29	757.42	25.9	21.9	31.1	18.8		2.0	0.7	1	1	1			1		2	3	9				
30	756.92	25.1	22.1	23.9	19.4		4.4	2.0	1	2	1					5	9					
Totals or Means	756.51	20.3	17.3	24.0	15.7	121.3	5.3	1.8	13	26	6	13	57	84	21	43	270				1	

觀測時間 Time of Observation. 2, 4, 8, 12, 14, 18, 21, 24 hrs. 120° E. M. T.
 氣壓儀器差 Barometric Instrument Error - 0.36 mm.

中華民國二十年六月份 June, 1931.

牛莊 Newchwang Custom Station 北緯 Lat 40°40' N, 東經 Long. 122°03' E, 高度 Altitude 24 M.

日期 Days of the Month	氣壓 Pressure mm	溫度 Temperature °C				雨量 Rainfall mm	雲量 Cloudiness 9-10	風力 Wind Force B. S.	風向 Wind Direction										雜項 Miscellaneous						
		乾球 Dry	濕球 Wet	最高 Max.	最低 Min.				總數 Sum	平均 Mean	北 N	東北 NE	東 E	東南 SE	南 S	西南 SW	西 W	西北 NW	靜 Calm	總數 Total Numbers	霧 Fog	雷雨 Thunder	雪 Snow	雹 Hail	
																									9 A.M.
1	758.45	21.6	18.8	27.2	15.0	3.1	0.6	1.3		1				3	4										
2	753.11	23.4	20.7	27.8	16.7		7.3	5.4					1	6	1										
3	755.40	19.9	18.5	22.2	14.4	0.5	5.8	5.0	7					1											
4	757.68	20.6	13.2	25.6	13.9	T	3.8	3.8	1			1	1	5											
5	752.10	23.8	21.3	26.7	16.1		4.4	3.1						8											
6	752.35	20.0	18.9	25.0	16.7		8.3	2.1				1	1	6											
7	757.68	20.6	19.5	23.3	15.6	7.9	1.6	1.3				2		3	2	1									
8	754.38	20.9	19.6	22.2	15.6	0.3	2.4	1.1					1	7											
9	753.62	22.2	19.8	25.6	17.8		4.5	1.5				2	4		2										
10	752.60	17.1	15.3	23.3	15.6	15.8	5.8	1.5	2	3	1			1		1									
11	748.54	17.8	15.9	20.0	13.9	24.9	1.6	1.9						6		2									
12	745.49	19.1	16.8	21.7	15.6		2.3	1.0				1	1	5		1									
13	749.56	18.9	17.2	21.7	16.1	18.8	3.8	1.6						5		3									
14	753.62	20.3	17.8	23.3	17.2		5.0	1.5		1		1	2	4											
15	754.64	19.6	18.4	21.1	17.8	1.0	5.6	1.0		2	1	3	2												
16	757.43	20.5	19.1	22.8	17.8	18.0	5.8	1.5						5	3										
17	757.43	21.0	19.2	23.3	17.8	3.1	7.3	1.4						6	1	1									
18	757.94	22.1	20.0	23.9	17.8		3.5	1.1						2		6									
19	757.43	22.2	20.3	23.9	20.0		2.0	1.8						2		6									
20	755.65	22.3	20.8	26.1	18.9		1.5	1.4						1		7									
21	750.83	24.2	21.1	26.7	17.8		2.1	2.0								8									
22	751.59	24.3	21.4	26.1	20.0		0.9	1.8						1		5									
23	752.10	24.5	21.4	27.2	20.0		2.8	2.8						1		7									
24	750.83	24.3	21.7	26.1	21.1		3.3	2.3								1		7							
25	758.70	24.1	21.9	26.7	21.7		4.5	3.1						2		6									
26	751.33	24.6	22.3	27.2	20.6	3.3	2.4	1.8						1		5		1							
27	751.59	24.4	22.3	26.1	22.2	2.8	5.3	1.4	1	2				3	1	1									
28	750.83	24.1	21.6	27.2	20.6		3.4	1.0		7				1											
29	751.39	25.7	22.4	29.4	21.1		3.5	1.1		4						2	2								
30	750.06	24.2	22.0	29.4	22.2		6.9	1.3		2	1			1	2	1	1								
Totals or Means	753.49	22.9	19.9	25.0	17.9	99.5	4.9	1.7		11	22	3	24	24	13	12	14								240

觀測時間 Time of Observation 3, 6, 9, 12, 15, 18, 21, 24 hrs. 130° E. M. T.
氣壓儀器差 Barometric Instrument Error - 0.71 mm.

中華民國二十年六月份 June, 1931.

愛理 Aiguun Custom Station 北緯 Lat. 49°50' N ; 東經 Long 127°38' E , 高度 Altitude 135.9 M.

日期 Days of the Month	氣壓 Pressure mm	溫度 Temperature °C				雨量 Rain-fall mm	雲量 Cloud- iness 0-10	風力 Wind Force B. S.	風向 Wind Direction										雜項 Miscellaneous						
		乾球 Dry	濕球 Wet	最高 Max.	最低 Min.				總數 Sum	平均 Mean	北 N	東北 NE	東 E	東南 SE	南 S	西南 SW	西 W	西北 NW	Calm	總數 Total Numbers	雷 Gale	雷暴 Thunder	雪 Snow	雹 Hail	霧 Fog
1	744.22	17.2	13.0	23.3	8.3		3.8	0.5			1	1		1	1	4	8								
2	741.94	14.2	12.5	21.7	10.0		9.3	0.5							1	6	8								
3	744.48	15.2	11.7	20.6	10.0	14.2	7.3	1.4	4						2	2	8								
4	743.97	15.6	12.7	21.1	8.9		3.5	0.3		2						6	8								
5	744.22	13.1	11.6	16.1	9.4		9.5	0.4	1	2						5	8								
6	744.98	14.7	12.9	18.9	8.9	2.0	7.9	0.4			2					6	8						1		
7	745.24	17.5	13.6	23.3	11.1		4.5	1.6				6				2	8								
8	740.92	13.6	12.1	16.1	11.1		7.6	0.6				2	1	2		3	8								
9	743.21	14.2	12.2	18.3	10.0		9.3	0.8	1	5						2	8								
10	740.16	15.2	13.3	21.1	11.7	11.9	8.9	2.4	2	4	2						8								
11	742.19	15.2	13.8	17.3	11.7	2.9	10.0	1.8		7	1						8								
12	743.21	14.3	13.6	14.4	13.3	12.5	10.0	1.3			6	2					8								
13	740.92	13.8	12.8	15.0	12.8	15.8	8.8	0.5			3					5	8								
14	744.73	16.8	14.1	22.2	10.0	3.1	3.1	0.5	1	1						6	8								
15	741.02	18.4	15.2	25.6	11.1		0.8	0.1			1					7	8								
16	745.24	20.8	17.4	27.2	12.2		2.3	0.4						2		6	8								
17	743.97	22.2	17.2	28.9	13.9		0.8	0.6			1	3			1	3	8								
18	742.70	18.7	15.8	25.0	14.4		7.1	1.0				2	1	1	1	3	8								
19	739.14	16.9	15.0	22.8	13.9	3.1	8.1	0.6			1	1	1	1		3	8								
20	738.38	17.6	15.2	25.0	11.7	1.3	6.4	0.3			1					6	8								
21	734.57	16.2	14.9	18.3	14.4	6.9	8.0	0.5	1		1				2	4	8								
22	734.06	16.7	15.2	21.1	11.1	7.4	7.6	0.1							1	7	8								
23	734.32	19.2	16.8	24.4	12.2	6.4	4.8	0.6		1	1	2			1	3	8								
24	735.84	17.7	17.6	20.6	14.4	45.7	10.0	0.8				2	3			3	8								
25	738.89	18.7	18.4	23.3	16.7	43.2	10.0	0.5				3	2			3	8								
26	740.41	18.1	17.6	20.6	17.6	39.1	9.8	1.1		2	3					3	8								
27	741.17	19.6	18.3	22.2	16.7	4.8	7.4	1.5	1	6	1						8								
28	742.44	22.2	19.2	27.8	15.6	1.8	2.6	0.3	2							6	8								
29	740.67	23.9	20.7	28.3	18.7		1.5	0.1			1					7	8								
30	739.14	24.1	21.2	28.9	18.9		1.8	0.0								8	8								
Totals or Means	741.21	16.7	15.2	22.0	12.6	222.1	6.4	0.7	9	17	45	29	3	5	1	118	240						1		

觀測時間 Time of Observation: 3, 6, 9, 12, 15, 18, 21, 24 hrs. 120° E. M. T
氣壓儀器差 Barometric Instrument Error -0.25 mm