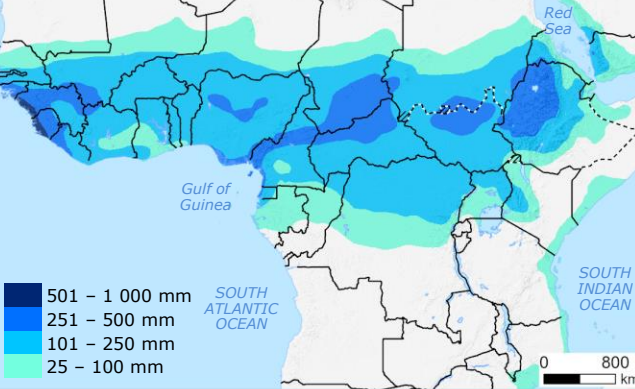
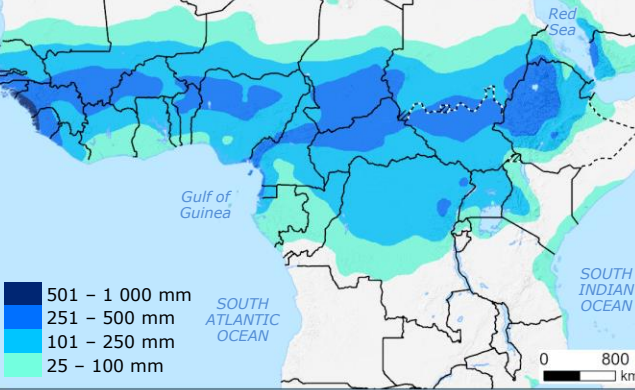


West African Monsoon forecast

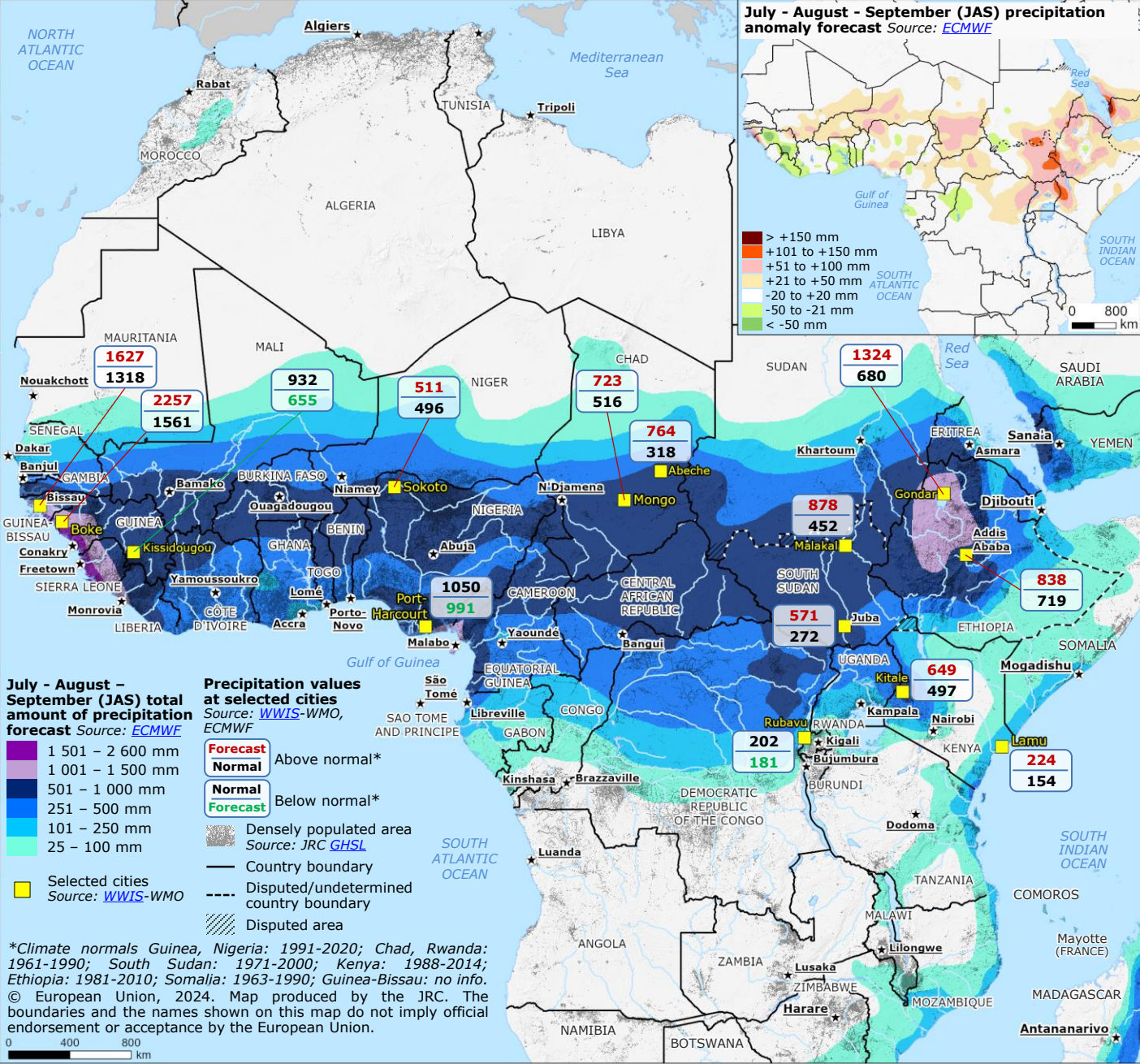
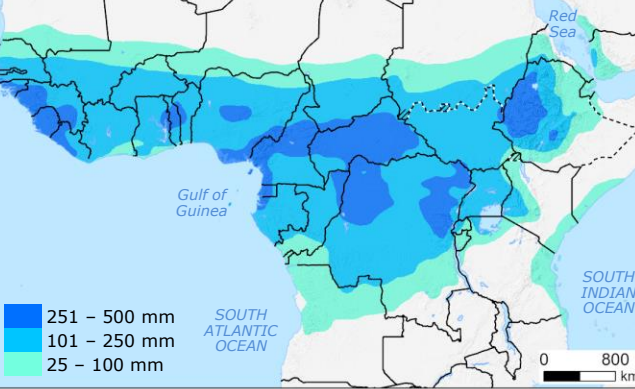
July total precipitation forecast
Source: [ECMWF](#)




August total precipitation forecast
Source: [ECMWF](#)



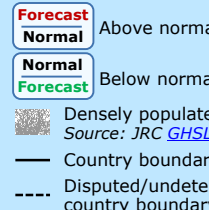
September total precipitation forecast
Source: [ECMWF](#)



July - August - September (JAS) total amount of precipitation forecast
Source: [ECMWF](#)



Precipitation values at selected cities
Source: [WWIS-WMO](#), [ECMWF](#)



*Climate normals Guinea, Nigeria: 1991-2020; Chad, Rwanda: 1961-1990; South Sudan: 1971-2000; Kenya: 1988-2014; Ethiopia: 1981-2010; Somalia: 1963-1990; Guinea-Bissau: no info.
© European Union, 2024. Map produced by the JRC. The boundaries and the names shown on this map do not imply official endorsement or acceptance by the European Union.