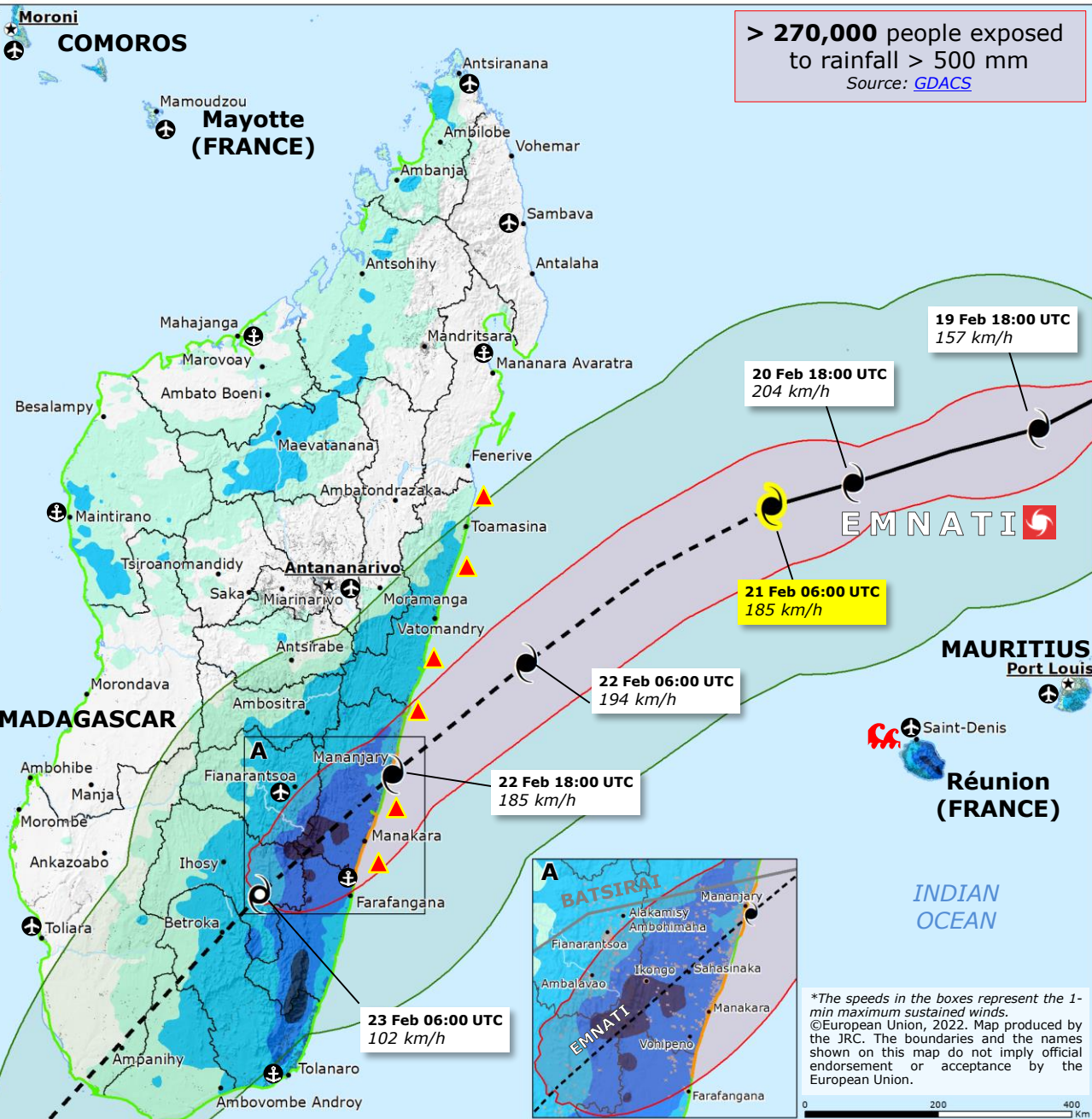
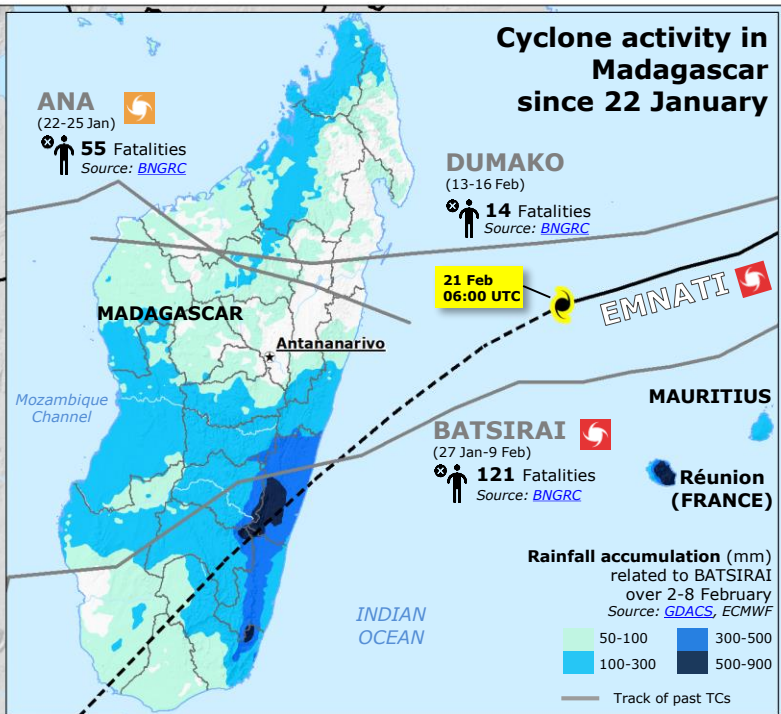


Madagascar, Réunion, Mauritius | Tropical Cyclone EMNATI

> 270,000 people exposed to rainfall > 500 mm
Source: GDACS



Tropical Cyclone (TC)
Source: GDACS, JTWC

- Current position
- Past track
- - - Forecast track

Intensity

- 63 – 118 km/h
Tropical Storm
- 119 – 204 km/h
Tropical Cyclone

Wind buffer
over 19-23 February
Source: GDACS, JTWC

- 63-118 km/h
- 119-204 km/h

GDACS Alerts

- Red Alert
- Orange Alert

Storm surge
over 19-23 February
Source: GDACS, JTWC

- < 0.5 m
- 0.5 - 0.8 m

Rainfall accumulation (mm) over 16-23 February
Source: GDACS, ECMWF

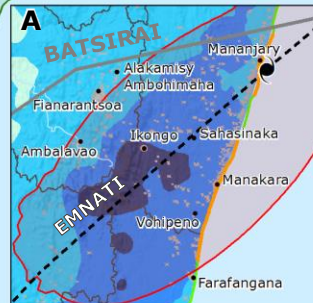
50-100	300-500
100-300	500-900

Meteo warnings as of 21 February
Source: MeteoMadagascar, MFLR

- ▲ Imminent danger (Madagascar)
- 🌊 High waves (La Reunion)

Region boundary
Built-up area
Source: JRC GHSL

✈️ Airport ⚓ Port



*The speeds in the boxes represent the 1-min maximum sustained winds.
©European Union, 2022. Map produced by the JRC. The boundaries and the names shown on this map do not imply official endorsement or acceptance by the European Union.