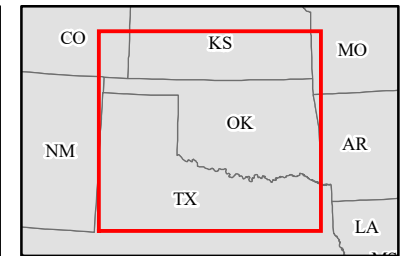
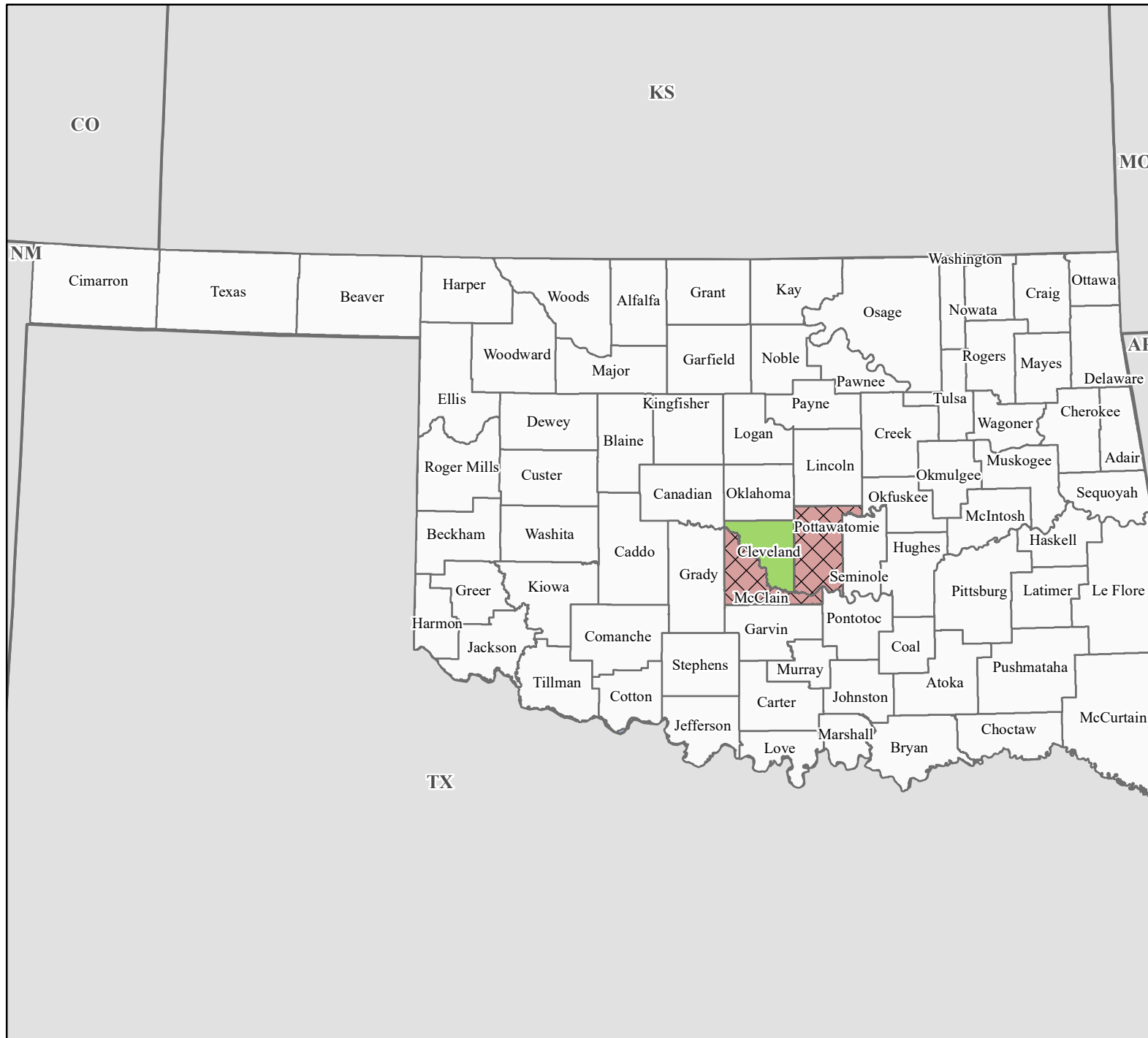


FEMA-4706-DR, Oklahoma Disaster Declaration as of 05/25/2023



FEMA




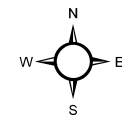
Data Layer/Map Description:

The types of assistance that have been designated for selected areas in the State of Oklahoma.

All areas in the State of Oklahoma are eligible to apply for assistance under the Hazard Mitigation Grant Program.

Designated Counties

- No Designation
- Individual Assistance
- Individual Assistance and Public Assistance (Categories A - G)



Data Sources:

FEMA, ESRI;
 Initial Declaration: 04/24/2023
 Disaster Federal Registry Notice:
 Amendment #2: 05/25/2023
 Datum: North American 1983
 Projection: Lambert Conformal Conic