

SIXTH ARCHBOLD EXP. TO NEW GUINEA

1959

CAMP	T. N. G.	No.	No.	No.	No.	HERP. TOTAL EACH CAMP
No.	LOCALITY	TURTLES	FROGS	LIZARDS	SNAKES	No.
1	LAE	1	6	34	15	56
2	OOMSIS CREEK	2	29	28	2	61
3	GURAKOR		7	6	3	16
4	KAINDI		15	4	0	19
5	LAKE AUNDE		90	0	0	90
6	PENGAGL CREEK		543	130	0	673
7	MT. OTTO		835	124	3	962
8	GONO		26	93	2	121
9	KIMI CREEK		767	9	7	783
10	PURUSA		50	57	13	120
11	ARAU		123	12	15	150
12	KASSAM		674	8	7	689
13	WATER RICE		284	4	12	300
14	UMI RIVER		11	8	6	25
	MT. MICHAEL, RIDGE CAMP		13	0	0	13
	GOROKA		1	0	0	1
	ARONA		1	0	0	1
	KAINANTU		3	0	0	3
	ZENAG		0	1	1	2
	ROOKE ISLAND		0	0	3	3
	BANZ, W.H. DISTRICT		0	0	3	3
	TERR. OF PAPUA	BALIMO (NEAR), ARAMIA RIVER 2	0	PT. MORESBY 1	POSSIBLY-KILA, NEAR PT. M. 1	4
	TOTALS	5	3478	519	93	4095

TURTLES


No. COLLECTED : 4-1

2 Terr. Papua : Western Div. ; near Balimo,
Aramia River - trib. of the Fly R.
March, 1959

2 T.N.G. : Morobe Dist. ; Oomsis Creek
May 1, 1959

1 T.N.G. ; M. Dist. ; hae

92-1-10



Frogs

Lae: 1-1-1-2-1-

(6)

Domin Creek: 1-2-11-1-1-4-9-

(29)

Gurabon: 1-3-1-2

(7)

Kaindi: 1-7-4-2-1-

(15)

Lake Cunde: 59-7-1-5-1-1-14-1-1-

(90)

Pengagl Creek: 11-11-3-25-5-7-11-17-1-55-23-6-34-71-1-1-1-1-1-1-1-5-2-
1-4-27-6-11-10-25-5-4-2-4-41-26-2-6-1-2-2-5-1-3-3-2-4-4-2-
1-12-1-11-2-1-2-2-4-3-1-5-1-

(543)

Mt. Otto: 40-169-45-6-76-16-11-10-92-127-8-5-23-25-55-45-56-1-23-1-
1-

(835)

Bena Bena (0)

Gono: 6-10-9-1-

(26)

Kimi Creek: 23-52-290-16-16-150-3-27-132-2-56-

(767)

Purusa: 34-4-1-5-3-2-1-


(50)

Arav: 1-13-1-13-4-15-10-1-1-10-2-2-1-25-6-10-6-1-1-

(123)

Kanan: 1-185-6-6-1-48-44-1-140-76-133-1-20-2-5-4-1-

(674)



Frogs (cont.)

1959 N.G. EXP.

Water Rice : 2-121-157-4-

(284)

Umi River : 1-8-1-1-

(11)

—||—

Mt. Michael, Bridge Camp : 13 Sept. 6, 1959

(13)

Goroka : 1 Aug. 23, 1959

(1)

Arona : 1- Nov. 2 (while at Kassam)


(1)

Kainantu : 3-

(3)


Total

3478



Lizards 1

Lae: 1-1-2-1-1-1-1-3-3-4+2-2-2-1-2-3-1-1-1-1-	(34)
Omsis Creek: 1-1-3-1-1-2-1-2-2-3-2-2-4-3-	(28)
Gurabon: 3-2-1-	(6)
Kaundi: 2-1-1-	(4)
Labe Runde	(0)
Pengagle Creek: 32-4-10-9-1-2-1-1-4-11-2-8-1-1-6-2-1-2-1-4- 19-3-1-1-1-1-1-1	(130)
Mt. Otto: 4-11-2-1-3-1-1-1-100-	(124)
Bena Bena	(0)
Gono: 3-20-5-31-34-	(93)
Kini Creek: 1-3-1-1-1-1-1-	(9)
Purosa: 46-7-1-1-1-	(57)
Uran: 2-1-1-1-1-1-2-1-1-1-	(12)
Kassam: 2-1-1-1-1-1-1-	(8)



Lizards (2)

Water Rice : 2-2-

④

Umi River : 1-1-1-1-2-1-1-

⑧

~~11~~

T. Papua : Pt. Moresby : 1-

①

Zenag : 1

①

Total

519

1880

Journal

1880

1880


1880

1880

1880

Smalher (1)

Lae: 1-2-2-1-1-2-1-1-1-1-1-	(15)
Oosunin Creek: 1-1-	(2)
Gurahor: 1-1-1-	(3)
Kaindi:	(0)
Lake Aunde:	(0)
Pengagl Creek:	(0)
Mt. Otto: 1-1-1-	(3)
Bena Bena:	(0)
Geono: 2-	(2)
Kimi Creek: 1-1-2-1-1-1-	(7)
Puroza: 1-1-4-1-1-2-2-1-	(13)
Arav: 1-1-1-1-1-1-1-2-1-1-1-1-	(15)
Kassam: 2-1-2-2-	(7)



Sanalra (2)

Water Rice: 8-1-1-1-1-

(12)

Umi River: 1-2-2-1-

(6)

— H —

Bang W.H. Dist.: 1-1-1-

(3)

Roche (Umboi) Island: 1-1-1-

(3)

TERR. PAPUA: KILA: 1-

(1)

Zenag: 1-

(1)

Total

93

93

3478

519

4090

WEDNESDAY

1871

1872

1873

1874

1875

1876

1877

1878

1879

1880

1881

1882

TURTLES


ARCHBOLD EXP. TO HERPETOLOGY
(COLLECTION OF H.M. VAN DEUSEN)
MARCH 8, 1960

FIELD No.	NAME	DATA
H 3	<u>C. INSCULPTA</u>	TERR. OF PAPUA: WESTERN DIV.; NEAR BALIMO, ARAMIA RIVER (A TRIBUTARY OF THE FLY RIVER) (JOINS IT ON NORTH BANK) MARCH, 1959
H 4	<u>C. INSCULPTA</u>	(AS ABOVE)
H 108	TURTLE	TERR. OF NEW GUINEA; MOROBE DIV.; OOMSIS CREEK (SMALL STREAM IN ^{100 M.} LOWLAND RAIN FOREST) MAY 1, 1959
H 109	TURTLE	(SAME AS H 108)

H 3, H 4 GIFT FROM ANDREW GILLISON (COLLECTOR) TO KEN SLATER
WHO PRESENTED THEM TO ARCHBOLD EXPEDITION IN
PORT MORESBY, MARCH 24, 1959.

H 108, 109 BOUGHT FROM NATIVE BY H.M. VAN DEUSEN.

HEAD OF H 3 SENT BY K. SLATER TO: DR. R.N. WEGNER
GREIFSWALD INSTITUTE OF ANATOMY, GERMANY.



ARCHBOLD EXP. TO HERPETOLOGY
 (COLLECTION OF H. M. VAN DEUSEN)
 MARCH 9, 1960

FIELD No.	NAME	LOCALITY + DATE
H-1933 — H-1938	FROGS 6	TERRITORY OF NEW GUINEA: MT. MICHAEL; GONO. 1970 METERS AUG. 28, 1959
H-2009 — H-2018	" 10	T.N.G.: MT. MICHAEL; GONO. 1970 METERS AUG. 29, 1959
H-2124 — H-2136	" 13	T.N.G.: MT. MICHAEL; "RIDGE CAMP", 10200 FT. SEPT. 6, 1959
H-2137 — H-2159	" 23	T.N.G.: MT. MICHAEL; N.E. SLOPES. 6500 FT. SEPT. 8, 1959
H-2160 — H-2211	" 52	T.N.G.: MT. MICHAEL; N.E. SLOPES. 6500 FT. SEPT. 9, 1959
H-2501 — H-2790	" 290 394	T.N.G.: MT. MICHAEL N.E. SLOPES. 6500 FT. SEPT. 12, 1959

1888

W. H. ...
...

...

...

...

...

...

...

...

...

...

...

ARCHBOLD EXP. TO HERPETOLOGY
(COLL. OF H. M. VAN DEUSEN)
MARCH 10, 1960

<u>FIELD No.</u>	<u>NAME</u>	<u>LOCALITY + DATE</u>
H 804 - 814	FROGS "	T.N.G.: MT. WILHELM; EAST SLOPES. 8000 FT. TO 9100 FT.
H 815 - 825	" "	(SAME) JULY 28, 1959
H 826, 27, 28	" 3	(SAME) "
H 829 - 853	" 25	(SAME) JULY 29, 1959
H 862 - 866	" 5	(SAME) JULY 30, 1959
H 674 - 680	" 7	(SAME) JULY 26, 1959
H 1446 - 1485	" 40	T.N.G.: MT. OTTO; KOTUNI 7000 FT - 8000 FT. AUG. 13, 1959
H 1586 - 1754	" 169	(SAME) AUG. 15, 1959
H 1774 - 1818	" 45	(SAME) AUG. 18, 1959
H 1897	" 1	T.N.G.: GOROKA 5400 FT. AUG. 23, 1959
H 1898 - 1906	" 9	T.N.G.: MT. MICHAEL; 1970 METERS GONO. AUG. 27, 1959.
H 2108 - 2123	" 16	T.N.G. MT. MICHAEL N.E. SLOPES 6500 FT. SEPT. 4, 1959
H 2793 - 2808	" 16 358	(SAME) SEPT. 13, 1959

The first part of the paper is devoted to a general discussion of the problem. It is shown that the problem is well-posed and that the solution exists and is unique. The second part of the paper is devoted to the construction of the solution. It is shown that the solution can be constructed by the method of characteristics. The third part of the paper is devoted to the numerical solution of the problem. It is shown that the numerical solution can be constructed by the method of finite differences.

ARCHBOLD EXPEDITION
TO HERPETOLOGY
 (COLLECTION OF H. M. VAN DEUSEN)
 MARCH 11, 1960

<u>FIELD No.</u>	<u>NAME</u>		<u>LOCALITY + DATE</u>
H 170-228	FROG	59	T.N.G.; MT. WILHELM; "TOP CAMP" 3570 METERS JUNE 21, 1959
* H 230; H 245-250	"	7	* (SAME) JUNE 23, 1959
‡ H. 367-377	"	"	T.N.G.; MT. WILHELM; PENGAGL CREEK CAMP, 9100 FT. JULY 17, 1959
☆ H 605-621	"	17	(SAME) JULY 26, 1959
H 1412-1417	"	6	T.N.G.; MT. OTTO; KOTUNI. AUG. 11, 1959 7000-8000 FT.
H. 1511-1586	"	76	(SAME) AUG. 15, 1959
H 1755-1770	"	16	(SAME) AUG. 17, 1959
H 1886-1896	"	"	(SAME) AUG. 20, 1959

203

* FROM MT. WILHELM, EAST SLOPES; HOWEVER, THE EXACT LOCALITY + ELEVATION NOT KNOWN. BROUGHT UP TO CAMP BY NATIVES (FROM NEAR KEGLSUGL).

‡ PARASITES IN 2 SPECIMENS; ALSO 2 FREE IN BAG.

☆ ELEVATION 8000 TO 9100 FEET

THE UNIVERSITY OF CHICAGO

PHYSICS DEPARTMENT

REPORT OF THE COMMITTEE ON THE

REVISION OF THE CURRICULUM

1. The Committee on the Revision of the Curriculum has been organized since the

adoption of the report of the Committee on the Revision of the Curriculum in

1952. Its purpose is to study the curriculum of the Department of Physics

and to recommend changes which will improve the quality of the

education of our students. The Committee is composed of the following

members: [List of names]

The Committee has held several meetings and has received many suggestions

from the faculty and students. It has also conducted a survey of the

curriculum of other departments in the University and of other

universities. The results of this survey are summarized in the

appendix to this report. The Committee has also conducted a survey of

the needs of our students. The results of this survey are summarized in

the appendix to this report. The Committee has also conducted a survey of

the needs of our faculty. The results of this survey are summarized in

the appendix to this report. The Committee has also conducted a survey of

the needs of our department. The results of this survey are summarized in

the appendix to this report. The Committee has also conducted a survey of

the needs of our university. The results of this survey are summarized in

the appendix to this report. The Committee has also conducted a survey of

the needs of our world. The results of this survey are summarized in the


1959
 ARCHBOLD EXPEDITION
 TO HERPETOLOGY
 (COLLECTION OF H.M. VAN DEUSEN)

MARCH 14, 1960

FIELD No.	NAME	LOCALITY + DATE
H 328	FROG 1	T.N.G.: MT. WILHELM; JULY 12, 1959. EAST SLOPES
H 509 - 563	" 55	(SAME) JULY 23
H 633 - 655	" 23	(SAME) JULY 25
H 681 - 686	" 6	(SAME) JULY 26
H 770 - 803	" 34	(SAME) JULY 28
H 867 - 937	" 71	((SAME) JULY 30
H 1096 - 1105	" 10	T.N.G.: MT. OTTO; KOTONI
H 1156 - 1247	" 92	AUG. 6, 1959. 7000-8000 FT.
H 1248 - 1374	" 127	(SAME) AUG. 7
H 1375 - 1382	" 8	(SAME) AUG. 9
H 1406 - 1410	" 5	(SAME) AUG. 9
H 1423 - 1445	" 23	(SAME) AUG. 13
H 1486 - 1510	" 25	(SAME) AUG. 13
H 1819 - 1873	" 55	(SAME) AUG. 19

535

V.D.



1959
 ARCHBOLD EXPEDITION
TO HERPETOLOGY
 (COLL. OF H. M. VAN DEUSEN)
 MARCH 14, 1960

FIELD No.	NAME		LOCALITY + DATE
H 163	FROG	1	T. N. G.: MT. WILHELM ^{JUNE 13} LAKE AUNDE, 3570 M.
H 164 - 168	"	5	(SAME) JUNE 21, 1959
H 169	"	1	T. N. G.: MT. WILHELM PINDE-AUNDE VALLEY ^{CIRCA} JUNE 21. 3400 M.
H 229	"	1	T. N. G. MT. WILHELM ^{JUNE 22} LAKE AUNDE 3570 M.
H 231 - 244	"	14	T. N. G. MT. WILHELM PINDE-AUNDE VALLEY ^{CIRCA 3400 M.} JUNE 23
H 251	"	1	T. N. G. MT. W. (SAME) LAKE AUNDE 3570 M JUNE 27
H 252	"	1	(SAME) JUNE 28
		24	


(SEE NOTES IN FIELD CATALOG)

V.D.

100

1959
 ARCHBOLD EXPEDITION
 TO HERPETOLOGY
 (COLL. OF H. M. VAN DEUSEN)
 MARCH 16, 1960

<u>FIELD No.</u>	<u>NAME</u>	<u>LOCALITY + DATE</u>
H 255	FROG	T.N.G.: MT. WILHELM; PENGAGL CREEK. 9100 FT. JULY 1, 1959
H 260	"	T.N.G. MT. W. (EAST SLOPES) JULY 2
H 325	"	T.N.G. MT. W. PEN. CR. 9100 FT. JULY 11, 1959
H 327	"	T.N.G. MT. W. (E. SLOPES) JULY 12
H 331	"	(SAME)
H 347	"	(SAME) JULY 13
H 361	"	(SAME) JULY 15
H 378-382	"	T.N.G. MT. W. PEN. CR. 9100 FT. JULY 17
H 384-385	"	T.N.G. MT. W. BUNDI GAP 7000-8000 FT. JULY 17
H 386	"	T.N.G. MT. W. (E. SLOPES) JULY 17
H 388-391	"	(SAME) 4
H 406-432	"	(SAME) 8000-9100 FT. JULY 18
H 433-438	"	(SAME) " JULY 18
H 477-478; 481-485; 487-489; 491.	"	(SAME) " JULY 21
H 499-508	"	(SAME) " JULY 22
H 564-566; 578-599.	"	(SAME) " JULY 23
H 600-602; 622; 625.	"	(SAME) " JULY 24
H 626; 629-631	"	T.N.G. MT. W. PEN. CR. 9100 FT. JULY 24
H 657-658	"	T.N.G. MT. W. (E. SLOPES) JULY 25



1959
 ARCHBOLD EXPEDITION
TO HERPETOLOGY
 (coll. of H. M. VAN DEUSEN)


MAR. 16, 1960 (CONTINUED)

FIELD No.	NAME		LOCALITY + DATE
H 670-673	FROG	4	T.N.G.: MT. WILHELM; JULY 26 EAST SLOPES, 8000-9100 FT.
H 687-727	"	41	
H 728-753	"	26	(SAME) JULY 27
H 767-768	"	2	(SAME) JULY 27
H 1110-1154	"	45	T.N.G. MT. OTTO, KOTUNI 7000-8000 FT. AUG. 7, 1959

~~227~~

118

H.D.



ARCHBOLD EXPEDITION
TO HERPETOLOGY
(COLL. OF H.M. VAN DEUSEN)

MARCH 17, 1960

FIELD No.	NAME	LOCALITY + DATE
H 81	FROG 1	T.N.G. MOROBE DISTRICT OOMSIS CREEK, 100 M. APRIL 26
H 87, 88	" 2	(SAME) APR. 29 200 M.
H 89 - 99	" "	(SAME) APR. 29 100 M.
H 103	" 1	(SAME) APR. 30 100 M.
H 117	" 1	T.N.G. MOROBE DISTRICT GURAKOR, 650 M. MAY 5
H 124 - 126	" 3	(SAME) MAY 8
H 129	" 1	(SAME) MAY 9
H 131, 132	" 2	(SAME) MAY 10
H 135	" 1	T.N.G. MOROBE DIST.; ROAD BETWEEN WAU AND KAINDI. CIRCA 2000 M. MAY 17
H 136 - 142	" 7	T.N.G. MOROBE DIST.; MT. KAINDI. CIRCA 2350 M. MAY 20
H 143 - 146	" 4	T.N.G. MOROBE DIST.; KAINDI C. 2100 M. MAY 21
H 149 - 150	" 2	(SAME) C. 2000 M. MAY 24

36

THE UNIVERSITY OF CHICAGO
DEPARTMENT OF CHEMISTRY

RECEIVED BY THE UNIVERSITY OF CHICAGO
LIBRARY

DATE RECEIVED: MAY 21 1964

FROM: JAMES H. HARRIS

TO: THE UNIVERSITY OF CHICAGO

RE: [Illegible]

[Illegible]

[Illegible]

[Illegible]

[Illegible]

[Illegible]

[Illegible]

[Illegible]

[Illegible]

[Illegible]

1959

SNAKES

ARCHIBOLD EXPEDITION

TO HERPETOLOGY

(COLL. H. M. VAN DEUSEN)

MARCH 17, 1960

FIELD No.	NAME	LOCALITY + DATE
H 105	SNAKE	T. N. G.: WESTERN HIGHLANDS; MAY 1, 1959 5400 FEET.
H 106	"	(SAME)
H 107	"	T. N. G.: MOROBE DISTRICT MAY 1, 1959 LAE, 30 METERS
H 111	"	T. N. G. MOROBE DIST. MAY 1, 1959 OOMSIS CREEK, 100 M.
H 116	"	(SAME) MAY 3, 1959
H 118	"	T. N. G. MOROBE DISTRICT MAY 6, 1959 GURAKOR, c. 650 METERS
H 121	"	(SAME) MAY 7
H 128	"	(SAME) MAY 8
H 151	"	T. N. G.; ROOKE OR = MAY 30 UMBUI ISLAND.
H 152	"	T. N. G. WESTERN HIGH. BANZ, MAY 30
H 153; 154	"	MAY 30 20 METERS T. N. G. MOROBE DIST. LAE
H 160	"	JUNE 2 T. N. G. ROOKE ISLAND
H 161; 162	"	T. N. G. MOROBE DISTRICT ("A FEW MILES WEST OF LAE")
		15

THE HISTORY OF THE

STATE OF NEW YORK

FROM 1784 TO 1800

BY JOHN W. CAHILL

NEW YORK: PUBLISHED BY

W. H. BROWN, 1800

AND SOLD BY

ALL

BOOKSELLERS

IN THE

UNITED STATES

OF AMERICA

AND

THE BRITISH EMPIRE

AND

WEST INDIES

AND

AFRICA

AND

ASIA

AND

AUSTRALIA

AND

THE PACIFIC OCEAN

AND

THE NORTH POLE

11

FROGS

1959

ARCHBOLD EXPEDITION
TO HERPETOLOGY
(COLL. OF H.M. VAN DEUSEN)

MARCH 17, 1960

FIELD No.	NAME	LOCALITY + DATE
H 51	FROG	1 T.N.G. MOROBE DIST. OOMSIS CR. ^{100 M} APRIL 13
H 52-55	FROG	4 T.N.G. MOROBE DIST. OOMSIS CREEK. ^{APRIL 14} 100 M
H 62-70	"	9 T.N.G. (SAME) # 62, 63 APR. 18 # 64-70 APR. 19 # 62-68 - 100 METERS # 69-70 - 250 M. # 63 COLL. L. J. BRASS
H 77	TOAD	1 T.N.G. MOROBE DIST. LAE. APRIL 23, 1959 20 M.


12

1 TURTLE
5 SNAKES

1959
ARCHBOLD EXP.
TO HERPETOLOGY
(COLL. OF H.M. VAN DEUSEN)

MARCH 17, 1960


FIELD No.	NAME	LOCALITY
H 78	TURTLE	T. N.G. MOROBE DIST. LAE. APRIL 24. <u>20M</u>
H 49	SNAKE	T. N.G. MOROBE DIST. DOMSIS CREEK 100M APRIL 12, 1959
H 50	SNAKE	(SAME)
H 74, 75	"	(SAME) H 74 - 100M ; 75 - 200M.
H 76	SNAKE	T. N.G. ROOKE ISLAND (COLLECTED MARCH, 1959)



1959
ARCHBOLD EXP.
TO HERPETOLOGY
(COLL. OF H.M. VAN DEUSEN)

MARCH 18, 1960


FIELD No.	NAME	LOCALITY
H 41	SNAKE	TERR. OF NEW GUINEA MOROBE DISTRICT LAKE APRIL 9, 1959
H 42	"	(SAME) APRIL 10, 1959



1959
 ARCHBOLD COLLECTION
 TO HERPETOLOGY
 (COLL. OF H.M.V.D.)

MARCH 18, 1960

FIELD No.	NAME		LOCALITY
H14 14	LIZARD	2	T.N.G. MOROBE DIST. LAE. (^{10 METERS} COLL. CIRCA 1956)
H15	"	1	1 1/2 MILES WEST OF LAE JAN. 1959
H 23, H 28	"	2	^{25 M.} LAE, MAR. 29, 1959
H43	"	1	LAE, APRIL 10
H79	"	1	LAE, APRIL 24
H80	"	1	^{100 M.} T.N.G. OOMSIS CREEK, APR. 25
H82	"	1	^{100 M} OOMSIS CR. APR. 26
H83-85	"	3	^{100 M} OOMSIS CR. APR. 28
H86	"	1	^{200 M.} OOMSIS CR. APR. 29
H100	"	1	^{100 M.} OOMSIS CR. APR. 29
H101, 102	"	2	^{100 M} OOMSIS CR. APR. 30
H104	"	1	^{100 M} OOMSIS CR. MAY 1
H110, 112	"	2	^{100 M} OOMSIS CR MAY 1
H113	"	1	^{30 M} LAE MAY 1
H114, 115	"	2	^{100 M} OOMSIS CR. MAY 2 & 3
H119, 120; 122	"	3	^{650 M.} T.N.G. GURAKOR MAY 6; 7
H127, 130	"	2	^{650 M} GURAKOR MAY 8, 9
H147, 148	"	2	^{2060 M} T.N.G. KAINDI MAY 21, 24
H4106		¹ / ₂₉	T.N.G. KAINDI MAY 26



1959
 ARCHBOLD EXP.
 TO HERPETOLOGY
 (COLL. OF H. M. VAN DEUSEN)


MAR. 22, 1960

FIELD No.	NAME	LOCALITY
* H 2	SNAKE	TERR. OF PAPUA: KILA (NEAR PORT MORESBY) 10 M. MAR. 24
H 13	"	TERR. OF NEW GUINEA: MOROBE DIST.; LAE. 10 M. (COLL. IN 1956)
H 24	"	(SAME) MAR. 29, 1959
H 25	"	T. N. G.: MOROBE DIST.; NEAR LAE (NATIVE COLLECTOR — EXACT LOCALITY NOT KNOWN)
H 34	"	(SAME) 3 MI. N.W. OF LAE 40 M. APRIL 4, 1959
		5

* EXACT LOCALITY UNKNOWN

1) MAY HAVE BEEN CAUGHT AT KILA

2) " " " BROUGHT IN BY NATIVE



16

FROGS

1959
ARCHBOLD EXP.
TO
HERPETOLOGY
(COLL. OF H. M. VAN DEUSEN)
MAR. 22, 1960

FIELD No.	NAME	LOCALITY
H 9	FROG	1 TERR. OF NEW GUINEA; MOROBE DIST. LAE, 10 M. MAR. 26, 1959
H 20	"	1 (SAME) MAR. 28
H 31, 32	"	2 (SAME) MAR. 30
H 37	"	1 (SAME) 3 MI. N.W. OF LAE APRIL 7, 1959
H 134	"	1 T.N.G.: MOROBE DISTRICT; 6 MT. KAINDI 2320 M. MAY 15, 1959

1954

1954

1954

1954

1954

1954

1954

1954

1954

1954

1954

1954

1954

1954

1954

1959

 ARCHBOLD COLL.
 TO
 HERPETOLOGY

(COLL. OF H. M. VAN DEUSEN)

MAR. 22, 1960


FIELD No.	NAME		LOCALITY
H 1	LIZARD	1	TERR. OF PAPUA: PORT MORESBY 50 M. MARCH 22, 1959
H 5	"	1	TERR. OF NEW GUINEA: MOROBE DIST. LAE. 10 M. MAR. 26, 1959
H 6, 7, 8	GECKO	3	(SAME)
H 10, 11, 12	G. + L.	3	(SAME) MAR. 27
H 16, 17, 18, 19	G.	4	(SAME) MAR. 27; 28
H 21, 22	G + L	2	(SAME) MAR. 28
H 26, 27	L	2	T.N.G. MOROBE DIST. (EXACT LOC. UNKNOWN) MAR. 29
H 29, 30	G	2	(SAME) <u>LAE</u> MAR. 30
H 33	L	1	(SAME) LAE APR. 1
H 35, 36	-	2	LAE (3 MI. N.W.) APR. 7
H 38, 39, 40	L	3	LAE APRIL 8
H 44, 45, 46	G	3	T.N.G. MOR. DIST. COMSIS CREEK 100 M. APRIL 11
H 47, 48	G	2	(SAME) APR. 12
H 56, 57	L	2	(SAME) APR. 15
H 58, 59, 60; 61	G. + L.	4	(SAME) APR. 17; 18
H 71, 72, 73	L	3	(SAME) APR. 19

1959 ARCHBOLD EXP.
 TO
 HERPETOLOGY
 (COLL. OF H.M. VANDEUSEN)
 MAR. 22, 1960 (CONT.)

FIELD No.	NAME	LOCALITY
H 133	LIZARD	T.N.G. MOROBE DISTRICT MT. KAINDI 2370M MAY 15
H 155	L.	MAY 30 T.N.G. MOR. DIST. HAE
H 156	L.	"
H 157	GECKO	"
H 158	G.	(SAME) MAY 31

~~43~~

5



1959 ARCHBOLD EXP.
TO HERPETOLOGY
(COLL. OF H. M. VAN DEUSEN)

MAR. 31, 1960

FIELD No.	NAME	LOCALITY
H 123	LIZARD	T. N. G. MOROBE DIST. GURAKOR 650M MAY 7 EASTERN HIGHLANDS
H 285-316	"	T. N. G. MT. WILHELM, EAST SLOPES JULY 11
H 333-336	"	T. N. G. MT. W., EAST SLOPES JULY 12
H 337-346	"	(SAME) JULY 12
H 352-360	"	(SAME) JULY 15
H 365	"	(SAME) JULY 16
H 403-404	"	T. N. G. MT. W. PENGAGL CREEK JULY 17 9100 FT.
H 463	"	" " E. SLOPES JULY 19 (8000-9100 FT.)
H 467	"	(SAME) JULY 20
H 492; 494-496	"	(SAME) JULY 22
H 567-577	"	(SAME) JULY 23
H 603-604	"	(SAME) JULY 24
H 661-662; 664-666; 667-669.	"	(SAME) JULY 25; 26
H 1419-1422	"	T. N. G. MT. OTTO; KOTUNI EASTERN HIGHLANDS 7000-8000 FT AUG. 13
H 1874-1884 (PLUS EGGS)	"	T. N. G. " " 7000-8000 FT AUG. 19
[H 4107, 4108 2 EXTRA SPECIMENS]	"	(SAME) AUG. 19
H 1885	"	(SAME) AUG. 20
H 1907-1909	GECKO	T. N. G. MT. MICHAEL, GOND. C. 1970M. EASTERN HIGHLANDS AUG. 27
H 1910-1929	LIZARD	(SAME) AUG. 27
H 2004-2008	"	(SAME) AUG. 29

V.D.

1885

THE UNIVERSITY OF

CHICAGO

DEPARTMENT OF

PHYSICS

REPORT

ON THE

RELATIONSHIP

BETWEEN

TEMPERATURE

AND

RESISTANCE

IN

COPPER

WIRE

BY

W. M. WATSON

1885


20

1959 ARCHBOLD E. SNAKES

TO HERPETOLOGY
(COLL. OF H. M. VAN DEUSEN)

APR. 6, 1960

FIELD No.	NAME	LOCALITY
H 3058	SNAKE 1	T. N. G. EASTERN HIGHLANDS OCT. 25 KRATKE MTS., ARAU, 1400M
H 3132 - 3133	" 2	1350 M. OCT. 31 T. N. G. KRATKE MTS., KASSAM
H 3134	" 1	OCT. 15 T. N. G. KR. MTS. ARAU, 1400M
H 3908, 3910, 3912 - 3917	" 8	T. N. G. MOROBE DISTRICT UPPER MARKHAM VALLEY NOV. 12 WATER RICE, 450 M.
H 4080	" 1	T. N. G., MOR. DIST., UP. MK. VALLEY, UMI RIVER 475 M. NOV. 17
H 4087, 4088	" 2	(SAME) NOV. 20
H 4086	" 1	T. N. G. KR. MTS. KASSAM 1350 M. NOV. 17



21

FROGS

1959 A. EXP.

TO HERP.

(COLL. OF H.M. VAN DEUSEN)

APR. 6, 1960

FIELD No.

NAME

LOCALITY

H 3181


FROG 1

T. N. G.; EASTERN
HIGHLANDS; KRATKE
MTS.; ARONA
1350 M. NOV. 2

H 3370

" 1
2

T. N. G. E. HIGH.
KR. MTS. KASSAM
1350 M. NOV. 3




1959 A. EXP.

TO HERP.

(COLL. OF H. M. VAN DEUSEN)

APR. 6, 1960

FIELD No.	NAME		LOCALITY
H 2814-2858 (PLUS H 4109)	LIZARD	45 = 46	T. N. G.; EAST. HIGH.; OKAPA AREA, PUROSA 1970 M. SEPT. 20
H 2934, 2936	GECKO	2	T. N. G. KRATKE MTS, ARAU. 1400 M. OCT. 8
H 2946	"	1	(SAME) OCT. 11
H 3023	"	1	(SAME) OCT. 18
H 3368, 3369	LIZARD	2	T. N. G. KR. MTS. ^{NOV. 2} KASSAM 1350M
H 4075, 4076	"	2	T. N. G. UPPER MARKHAM VALLEY WATER RICE ^{NOV. 13.} 450 M.
H 4089	"	1	T. N. G. UP. MARK. VALLEY UMI RIVER. 475 M. NOV. 20
H 4093	"	1	(SAME) NOV. 24
H 4091	"	1	(SAME) NOV. 21



23

SNAKES

MAY 9, 1960


1959 ARCHBOLD EXP.
TO HERPETOLOGY

COLL. OF H. M. VAN DEUSEN

<u>FIELD No.</u>	<u>NAME</u>	<u>LOCALITY</u>
H 2906	1 SNAKE	T.N.G.: OTAPA AREA; PURUSA. 1970 METERS SEPT. 25
H 2907	1	
H 3004	1 SNAKE	T.N.G.: KRATKE MTS.; ARAU. 1400 METERS OCT. 16
H 3005	1	
H 3021	1 SNAKE	(SAME) OCT. 18

—
5

H.D.



24

1959

FROGS

ARCHBOLD EXPEDITION

MAY 9, 1960

TO HERPETOLOGY
(COLL. OF H. M. VAN DEUSEN)

FIELD No.

NAME

LOCALITY

H 2349 - 2498

FROG 150

T. N. G. MT. MICHAEL,
SEPT. 11
N. E. SLOPES 6500 FEET

H 2935

FROG 1

T. N. G. KRATKE MTS.; ARAU
1400 M. OCT. 8

H 3008 - 3020

FROG 13

(SAME) OCT. 18

H 3183 - 3367

FROG 185

T. N. G. KRATKE MTS.; KASSAM
1350 M. NOV. 2

H 4110 - 4112

FROG 3

T. N. G. MT. MICHAEL (N. E. SLOPES)
6500 FT. SEPT. 11

H 4113 - 4114

FROG 2

T. N. G. UPPER MARKHAM VALLEY
NOV. 10
WATER RICE 450 M.


H 4117 - 4122

FROG 6

T. N. G. KRATKE MTS.
KASSAM 1350 M. NOV. 2

360

V.D.



25

1959

LIZARDS

ARCHBOLD EXP.


To HERP.

MAY 9, 1960

(coll. of H. M. VAN DEUSEN)

FIELD No.	NAME	LOCALITY
H 2944	LIZARD	T. N. G. TRATKE Mts. ARAU 1400 M. OCT. 9
H 3007	"	(SAME) OCT. 16
H 4084	"	T. N. G. UPPER MARKHAM VALLEY, UMI RIVER ^{NOV. 17} 475 M.
H 4115 - 4116	"	² T. N. G. UPPER MARKHAM VALLEY, <u>5</u> WATER RICE 450 M. Nov. 10

TD.



26

1959

LIZARDS

ARCHBOLD EXP.


MAY 11, 1960

TO HERP. (COLL. OF H.M. VANDEUSEN)

FIELD No.	NAME	LOCALITY
H 2810	1	T.N.G. MT. MICHAEL (N.E. SLOPES) 6500 FT. SEPT. 13
H 2865-2871	7	T.N.G. OKAPA AREA, PUROSA 1970 M. SEPT. 25
H 2912	1	(SAME) SEPT. 26
H 2928	1	(SAME) OCT. 1
H 2931	1	(SAME) OCT. 2
H 2937	1	T.N.G. KRATKE MTS. ARAU 1400 M. OCT. 8
H 3002-3003	2	(SAME) OCT. 16
H 3022	1	(SAME) OCT. 18
H 3044	1	(SAME) OCT. 23
H 3076	GECKO 1	T.N.G. KRATKE MTS. KASSAM 1350 M. OCT. 29
H 3182	GOANA 1	(SAME) NOV. 2
H 3378	1	(SAME) NOV. 2
H 3481	1	(SAME) NOV. 8
H 4079, 4081	GECKO, LIZ. 2	T.N.G. UPPER MARKHAM VALLEY UMI RIVER 475 M. NOV. 17
H 4092	1	(SAME) NOV. 24

23

JD



27

1959
ARCHBOLD EXP.

3 SNAKES

1 FROG

MAY 11, 1960

TO HERP.

(COLL. OF H. M. VAN DEUSEN)

FIELD No.

NAME

LOCALITY

H 3055

SNAKE 1

T. N. G. KRATKE MTS.

ARAU. 1400 M.

OCT. 24

H 3479, 3480

" 2
3

T. N. G. KRATKE MTS.

KASSAM 1350 M.

NOV. 8

— II —


H 3032

FROG 1
1

T. N. G. KRATKE MTS.

ARAU. 1400 M.

OCT. 22



28

FROGS

1959
ARCHBOLD EXP.

MAY 11, 1960

TO HERP.

coll. H.M. VANDEUSEN

FIELD No.

NAME

LOCALITY

H 939-994 }
H 4123 }

FROG 56

T. N. G. MT. OTTO; KOTUNI

" 1

7000-8000 FT. AUG. 6

H 2872 - 2905

" 34

T. N. G. OKAPA AREA

PURUSA, 1970 M.

SEPT. 25

H 3060 - 3072

" 13

T. N. G. KRATKE MTS.


—

ARAU 1400 M

104

OCT. 25

HD



29

1959

FROGS

ARCHBOLD EXP.

MAY 12, 1960


TO HERP.

(COLL. H. M. VANDEUSEN)

FIELD No.	NAME	LOCALITY
H 1383-1405	FROG 23	T. N. G. MT. OTTO, KOTUNI 7000-8000 FT. AUG. 9
H 2920-2923	" 4	T. N. G. OKAPA AREA PURUSA 1970 M. SEPT. 26
H 2939-2942 *	" 4	T. N. G. KRATHE MTS, ARAU 1400 M. OCT. 9
H 2987-3001	" 15	(SAME) OCT. 16
H 3033-3042	" 10	(SAME) OCT. 23
H 3371-3376 †	" 6	T. N. G. KRATHE MTS. KASSAM, 1350 M. NOV. 3
H 3756-3876 X	" 121 183	T. N. G. UPPER MARKHAM VALLEY, WATER RICE 450 M. NOV. 11

* 1 MISSING (LABEL READS H 2939-2943)
 † 1 " (" " H 3371-3377)
 X 30 " (" " H 3756-3906)

V.D.



30

LIZARDS

1959

ARCHBOLD EXP.

MAY 13, 1960

TO HERP. (coll. H. M. VAN DEUSEN)

FIELD No.

NAME

LOCALITY

H 1939-1969

GECKO


T. N. G. MT. MICHAEL

GONO. 1970 M.

AUG. 28

31

V.D.



31

1959
ARCHBOLD EXP.

FROGS

MAY 13, 1960


TO HERP. (COLL. H. M. VAN DEUSEN)

FIELD No.	NAME	LOCALITY
H 2859	FROG 1	T.N.G. OKAPA AREA, PUROSA 1970 M. SEPT. 21
H 2915-2919	" 5	(SAME) SEPT. 26
H 2932	" 1	T.N.G. KRATKE MTS. ARAU 1400 M. OCT. 7
H 2938	" 1	(SAME) OCT. 8
H 2977-2986	" 10	(SAME) OCT. 15
H 3073	" 1	T.N.G. KRATKE MTS. KASSAM 1350 M. OCT. 29
H 3083-3130	* 48	(SAME) OCT. 31
H 3137-3180	" 44	(SAME) NOV. 1
H 3456	" 1	(SAME) NOV. 8
H 3615-3754	" 140	(SAME) NOV. 9
	<u>252</u>	

H.D.

LABEL READS

* 1 MISSING (PROBABLY A MISCOUNT IN FIELD) H 3083-3131




1959

ARCHDOLD EXP.

MAY 16, 1960

TO HERP. (coll. H.M. VAN DEUSEN)

FIELD No.	NAME		LOCALITY
H 1411	FROG	1	T. N. G. MT. OTTO, KOTUNI 7000-8000 FT. AUG. 10
H 1773	"	1	(SAME) AUG. 18
H 1932	"	1	T. N. G. MT. MICHAEL, GONO 1970 M. AUG. 28
H 2019 - 204 ⁵ 6	"	27	T. N. G. MT. MICHAEL (N.E. SLOPES) 6500 FT. SEPT. 1
H 2213 - 2344	"	132	(SAME) SEPT. 10
H 2811 - 2813	"	3	T. N. G. KAINANTU 5200 FT. SEPT. 19
H 2860 - 2862	"	3	T. N. G. OKAPA AREA, PUROSA 1970 M. SEPT. 21
H 2863 - 2864	"	2	(SAME) SEPT. 22
H 2927	"	1	(SAME) OCT. 1
H 2947 - 2948	"	2	T. N. G. KRATKE MTS. ARAU 1400 M. OCT. 13
H 3030 - 3031	"	2	(SAME) OCT. 22
H 3059 3059	"	1	(SAME) OCT. 25
H 3379 - 3454	"	76	T. N. G. KRATKE MTS. KASSAM 1350 M. NOV. 4.
H 3482 - 3614	"	133	(SAME) NOV. 8
H 3918 - 4074	"	157	T. N. G. UPPER MARKHAM VALLEY
		<u>542</u>	WATER RICE 450 M. NOV. 12



33

FROGS

1959
ARCHBOLD EXP.

MAY 16, 1960

TO HERP. (COLL. H. M. VAN DEUSEN)

FIELD No.	NAME	LOCALITY
-----------	------	----------

ORIGINAL LABEL READS:

H 3055 - 3078	FROG	T.N.G. KRATKE MTS. KASSAM NOV. 6 1350 M.
---------------	------	--

DATA CORRECT BUT

FIELD NOS. SHOULD READ:

H 3455	FROG	1	
H 3459 - 3478	FROG	20	(AS ABOVE)

[H 3456 - 3457 = FROG - Nov. 8]

[H 3458 - = LIZARD - Nov. 8]

~~11~~


H 4124 - 4125	FROG	2	T.N.G. MT. MICHAEL (N.E. SLOPES) 6500 FT. SEPT. 10
---------------	------	---	---

H 4126 - 4130	"	5	T.N.G. KRATKE MTS. KASSAM 1350 M. NOV. 8
---------------	---	---	---

H 4131 - 4134	"	4	T.N.G. UPPER MARKHAM VALLEY WATER RICE 450 M NOV. 12
---------------	---	---	--

H 4135 - 4138	"	4	T.N.G. KRATKE MTS. KASSAM 1350 M. NOV. 6
---------------	---	---	---

36



34

LIZARDS

1959

ARCHBOLD EXP.


MAY 17, 1960

TO HERP.

(COLL. H.M. VAN DEUSEN)

FIELD No.	NAME	LOCALITY
H 1107-1109	LIZARD 3	T.N.G. MT. OTTO, KOTUNI 7000-8000 FT. AUG. 7
H 1155	" 1	(SAME) AUG. 7
H 1418	" 1	(SAME) AUG. 11
H 1772	" 1	(SAME) AUG. 17
H 2047-2049	" 3	T.N.G. MT. MICHAEL (N.E. SLOPES) 6500 FT. SEPT. 1
H 2050	" 1	T.N.G. MT. MICHAEL, LUFA 6500 FT. SEPT. 3
H 2345	" 1	T.N.G. MT. MICHAEL SEPT. 10 (N.E. SLOPES) 6500 FT
H 2500	" 1	(SAME) SEPT. 11
H 2792	" 1	(SAME) SEPT. 12

13



35

FROGS

1959

ARCHBOLD EXP.


MAY 19, 1960

TO HERP.

(coll. OF H. M. VAN DEUSEN)

FIELD No.	NAME	No.	LOCALITY
H 2052-2107	FROG	56	T.N.G. MT. MICHAEL (N.E. SLOPES) 6500 FT. SEPT. 3
H 2952-2976	"	25	T.N.G. KRATKE MTS. ARAU 1400 M. OCT. 14
H 3024-3029	"	6	(SAME) OCT. 21
H 3045-3054	"	10	(SAME) OCT. 24
H 3077-3082	"	6	(SAME) OCT. 30 " CAUGHT AT 2000 FT."
H 4095	"	1	T.N.G. UPPER MARKHAM VALLEY UMI RIVER 475 M. NOV. 24
H 4096-4103	"	8	(SAME) NOV. 27
		<u>112</u>	

H.D.



36

LIZARDS

1959

ARCHBOLD EXP.

MAY 19, 1960

TO, HERT.

(COLL. OF H. M. VAN DEUSEN)

FIELD No.

NAME No.

LOCALITY

H 995 - 1095⁴ *

LIZARD 100

T. N. G. MT. OTTO, KOTUNI
7000-8000 FT. AUG. 6

H 1970 - 2003

"


34

T. N. G. MT. MICHAEL, GONO
1970 M. AUG. 28

134

* 1 OF 101 IN SERIES MISSING. PROBABLY A MISCOUNT.

V.D.




311959
ARCHBOLD EXP.SNAKES

MAY 19, 1960

TO HERP. (COLL. OF H. M. VAN DEUSEN)

FIELD No.	NAME	No.	LOCALITY
H 2908-2911	SNAKE	4	EASTERN HIGHLANDS T.N.G. OTAPA AREA, PUROSA <u>1970 M. SEPT. 25</u>
H 2914	"	1	(SAME) SEPT. 26
H 2924	"	1	(SAME) SEPT. 27
H 2925-2926	"	2	(SAME) OCT. 1
H 2929-2930	"	2	(SAME) OCT. 2
H 2933	"	1	T.N.G. KRATKE MTS. ARAU <u>1400 M. OCT. 7</u>
H 2945	"	1	(SAME) OCT. 9
H 2950-2951	"	2	(SAME) OCT. 13
H 3043	"	1	(SAME) OCT. 23
H 3056	"	1	(SAME) OCT. 24
H 3057	"	1	(SAME) OCT. 25
H 3074-3075	"	2	T.N.G. KRATKE MTS. KASSAM <u>1350 M. OCT. 29</u>
H 4083, 4085	"	2	T.N.G. UPPER MARKHAM VALLEY, UMI RIVER 475M. <u>NOV. 17</u>
H 4090	"	1	(SAME) NOV. 21
		<u>22</u>	



38

LIZARD

1959

ARCHBOLD EXP.

MAY 19, 1960

TO HERP. (coll. of H.M. VAN DEUSEN)

FIELD No.

NAME

LOCALITY

H 855

LIZARD

$\frac{1}{1}$


T.N.G. MT. WILHELM

YANDARA, (NORTH SLOPES)

6000 FT.

JULY 30

V.D.



39


1959
ARCHBOLD EXP.

FROGS

MAY 20, 1960

TO HERP. (COLL. H. M. VAN DEUSEN)

FIELD No.	NAME	No.	LOCALITY
H 253-254, 256-259	FROG	6	T. N. G. MT. WILHELM, PENGAGL CREEK, 9100 FT. JULY 1
H 261	"	1	T. N. G. MT. W. (EAST SLOPES) JULY 2
H 262-263	"	2	T. N. G. MT. W. PENGAGL CR. JULY 3
H 264-265	"	2	(SAME) JULY 5
H 266-270	"	5	(SAME) JULY 6
H 271	"	1	(SAME) JULY 7
H 272-274	"	3	(SAME) JULY 8
H 275-277	"	3	(SAME) JULY 9
H 279-280	"	2	(SAME) JULY 11
H 281-284	"	4	T. N. G. MT. W. (EAST SLOPES) JULY 11
H 326, 329-330, 332	"	4	(SAME) ↓ JULY 12
H 350-351	"	2	(SAME) 1 JULY 15
H 366	"	1	(SAME) 0 0 0 0 JULY 16
H 387, 392-402	"	12	(SAME) 0 0 0 0 JULY 17
H 462	"	1	T. N. G. MT. W. PENGAGL CR. JULY 19
H 470-476, 479-480, 486, 490	"	11	T. N. G. MT. W. (EAST SLOPES) JULY 21
H 497-498	"	2	(SAME) JULY 22
H 632 (MARKED 622, BUT ANOTHER # 622 ALREADY IN COLLECTION LOCALITY AGREES WITH 632, AND NOT WITH 622)			
	FROG	1	T. N. G. MT. W. PENGAGL CR. JULY 24
H 623-624	"	2	T. N. G. MT. W. (EAST SLOPES) JULY 24
H 627-628	"	$\frac{2}{67}$	T. N. G. MT. W. PENGAGL CR. JULY 24




1959

ATRENBOLD EXP.

MAY 20, 1960

TO HERP. (coll. H.M. VAN DEUSEN)

FIELD No.	NAME	No.	LOCALITY
H 656, 659-660, 663	FROG	4	T.N.G. MT. WILHELM (EAST SLOPES) (8000-9100 FT.) JULY 25
H 764-766	"	3	(SAME) JULY 27
H 769	"	1	(SAME BUT 9300 FT.) ^{JULY 27} L.F. BRASS
H 857-861	"	5	T.N.G. MT. W. (EAST SL.) JULY 30
H 2949	"	1	T.N.G. KRATKE MTS. ARAU 1400 M. OCT. 13
H 3457	"	1	T.N.G. KRATKE MTS. KASSAM 1350 M. NOV. 8
H 4078	"	1	T.N.G. UPPER MARKHAM VALLEY UMI RIVER. 475 M. NOV. 17
H 4082	"	1	(SAME) NOV. 17
		<u>17</u>	
H 4139	"	1	T.N.G. KRATKE MTS. ARAU 1400 M. OCT. 15 (IN SNAKE H 3135)
		<u>18</u>	




41SNAKES

1959
 ARCHBOLD EXP.
TO HERP.

FIELD No.	NAME	No.	LOCALITY.
H 2913	SNAKE	1	T.N.G. OKAPA AREA, PUROSA 1970 M. SEPT. 26
H 3006	"	1	T.N.G. KIRATKE MTS. ARAU 1400 M. OCT. 16
H 3135	"	1	(SAME) OCT. 15
H 3907	"	1	T.N.G. UPPER MARKHAM VALLEY WATER RICE 450 M. NOV. 12
H 3909	"	1	(SAME) NOV. 12
H 3911	"	1	(SAME) NOV. 12
H 4077	"	1	(SAME) NOV. 13

 7



42LIZARDS

1959

ARCHBOLD EXP.


MAY 20, 1960

TO HERP.

(COLL. H. M. VAN DEUSEN)

FIELD No.	NAME	No.	LOCALITY
H 278	LIZARD	1	T.N.G. MT. WILHELM, PENGAGL CREEK, 9100 FT. JULY 9
H 317 - 324 ²	" (2 MISSING)	6	T.N.G. MT. WILHELM (EAST SLOPES) 8000-9100 FT. JULY 11
H 348-349	"	2	(SAME) JULY 13
H 362	"	1	(SAME) JULY 15
H 363-364	"	2	T.N.G. MT. W. PENGAGL CR. JULY 16
H 405	"	1	(SAME) JULY 17
H 439-442	"	4	T.N.G. MT. W. (E. SLOPES) JULY 18
H 443-461	"	19	
H 464-466	"	3	(SAME) JULY 19
H 468	"	1	(SAME) JULY 20
H 469	"	1	(SAME) JULY 21
H 493	"	1	(SAME) JULY 22
H 856	"	1	(SAME) JULY 30
H 3136	"	1	T.N.G. KRATKE MTS. ARAU 1400 M. OCT. 15
H 3755	"	1	T.N.G. KRATKE MTS. KASSAM 1350 M. NOV. 9
H 4094	"	1	T.N.G. UPPER MARICHANG VALLEY UMI RIVER, 475 M. NOV. 24, COLL. L. J. BRASS

46



43

1959

LIZARD

MAY 20, 1960

ARCHBOLD EXP.

TO HERP.

coll.

(H. M. VAN DEUSEN)

H 2499

LIZARD


1

T.N.G. MT. MICHAEL

N.E. SLOPES 6500 FT.

SEPT. 11, 1959

1



44

1959

SNAKES


MAY 20, 1960

ARCHBOLD EXP.

TO HERP. (coll. H.M. VAN DEUSEN)

FIELD No.	NAME	No.	LOCALITY
H 938	SNAKE	1	T.N.G. MT. OTTO, KOTUN <u>CIRCA 6800 FT. AUG. 5</u>
H 1106	"	1	(SAME) (7000-8000 FT.) AUG. 6
H 1771	"	1	(SAME) C. 7000 FT. AUG. 17
H 1930, 1931	"	2	T.N.G. MT. MICHAEL, GO <u>CIRCA 1500 M. AUG. 27</u>
H 2051	"	1	T.N.G. MT. MICHAEL (N.E. Slope) <u>6500 FT. SEPT. 3</u>
H 2212	"	1	(SAME) SEPT. 10
H 2346, 2347	"	2	(SAME) SEPT. 10
H 2348	"	1	(SAME) SEPT. 11
H 2791	"	1	(SAME) SEPT. 12
H 2809	"	1	(SAME) SEPT. 13

12



45

ARCHBOLD EXP.

12

FROGS

JULY 11, 1960

TO

HERPETOLOGY

PER
VAN DEUSEN

H 4146-4154

AUSTRALIA: N.S.W. (NEAR
UPPER ALLYN BARRINGTON
32° 10' S 151° 30' E TOPS)

JAN. 29 - FEB. 1, 1960

COLL. H.M. VAN DEUSEN

H 4143

AUST.: WESTERN AUST.; PERTH

COLLECTED DURING 1959

GIFT: JOHN MCGANN TO H.M. VAN D.

H 4144

AUST.: QUEENSLAND; TULLY

DEC. 25, 1959


COLL. H.M. VAN DEUSEN

H 4145

AUST.: QLD.; TULLY

DEC. 26, 1959

COLL. H.M.V.D.



46

ARCHBOLD EXP.

#

LIZARDS

6

To.

JULY 11, 1960

HERPETOLOGY

VAN DEUSEN

H 4155 - 4158

AUSTRALIA: N.S.W.

UPPER ALLYN

(NEAR A GROUP OF MOUNTAIN TOPS
KNOWN AS "BARRINGTON TOPS")

coll. H.M. VAN DEUSEN

JAN. 29 - FEB. 1, 1960

H 4159 (D.C.W. 1705)

H 4160 (D.C.W. 1706)

TILIQUA

AUSTRALIA: QUEENSLAND;

INNISFAIL

DEC. 23, 1959 (KILLED)

GIFT: D.C. WILHOFT TO

H.M. VAN DEUSEN

BORN DEC. 20, 1959

PARENT CAUGHT AT EDGE

OF RAIN FOREST NEAR

INNISFAIL.

18

1871

[Faint, illegible handwriting on lined paper]

47

ARCHBOLD EXP.

3

SNAKES

JULY 11, 1960

TO

HERPETOLOGY

coll.

H.M. VAN DEUSEN

H 4140 TAIPAN AUSTRALIA; QUEENSLAND
IRON RANGE

SEPT. 5, 1949

GIFT: ERNEST STEPHENS

TO H.M. VAN DEUSEN

H 4141 BLIND SNAKE AUST.: QUEENSLAND;
BARRON WATERS OR "LAKE PLACID"
5 mi. N. OF CAIRNS

coll. HOBART M. VAN DEUSEN

JAN. 1, 1960

H 4142 SNAKE AUST.: QUEENSLAND;
EDGE HILL, CAIRNS

COLLECTED DURING 1959

GIFT: GEORGE BROOKS

TO VAN DEUSEN

1891

48

JAN. 17, 1961

VAN DEUSEN
FIELD No.

H 4104

SNAKE

ARCHBOLD EXP.
TO
HERPETOLOGY
TERR. OF NEW GUINEA
MOROBE DISTRICT
ZENAG

1 SNAKE
1 LIZARD

DEC. 1, 1959

H 4105

LIZARD

||

||

GIFT: PHILLIP LEAHY TO H.M. VAN DEUSEN

Please have Mrs. Bronson send ack.
card to:

Mr. Phillip Leahy
Zenag, via Lae
Territory of New Guinea

49
JAN. 26, 1961

ARCHBOLD EXP.
TO
HERPETOLOGY

1 FROG
1 LIZARD

V.D. FIELD No.	Loc.	NAME	DATE
H 854	T.N.G. MT. WILHELM EAST SLOPES (8000 - 9100 FT.)	LIZARD	29 JULY 1959
H 4161	" (PROBABLY)	FROG	BETWEEN JUNE 9 - JULY 30, 1959

~~V.D.~~

