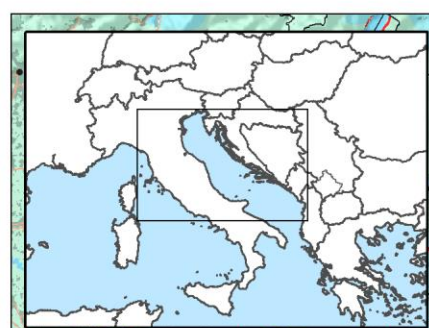


Italy and northern Balkans | Severe weather



IMPACT OVERVIEW IN ITALY as of 19 May
Source: Italian Civil Protection

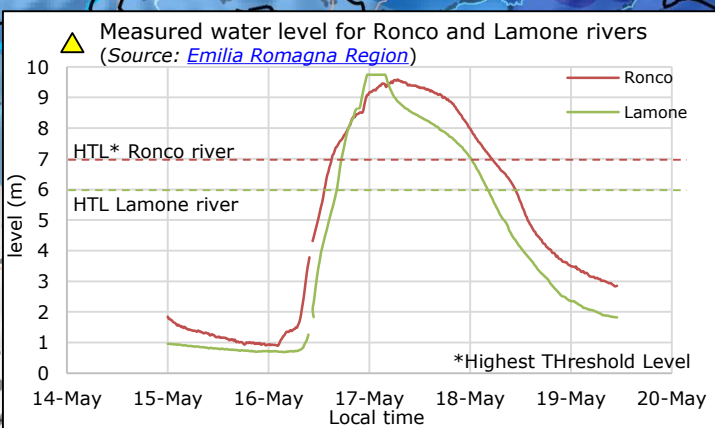
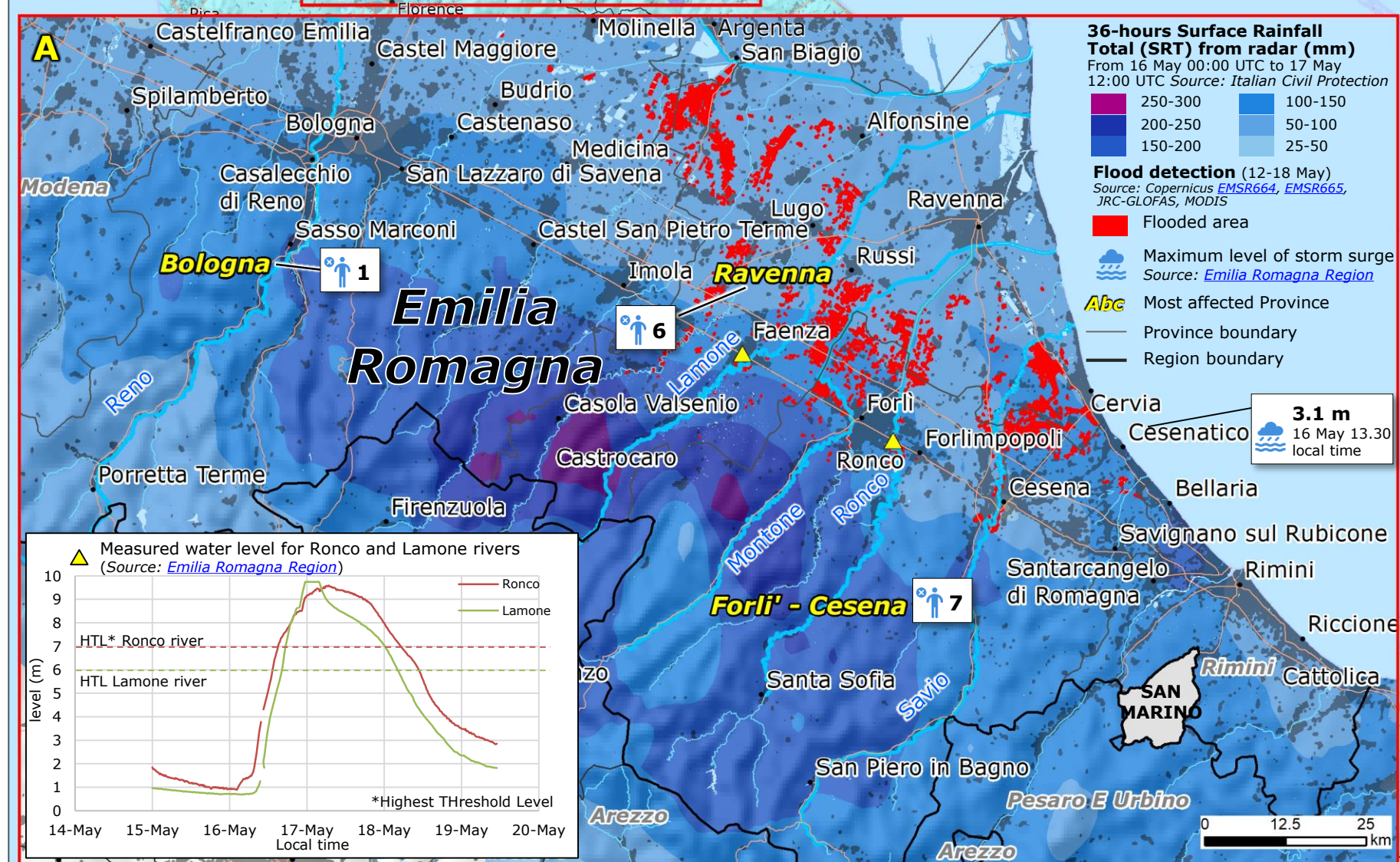
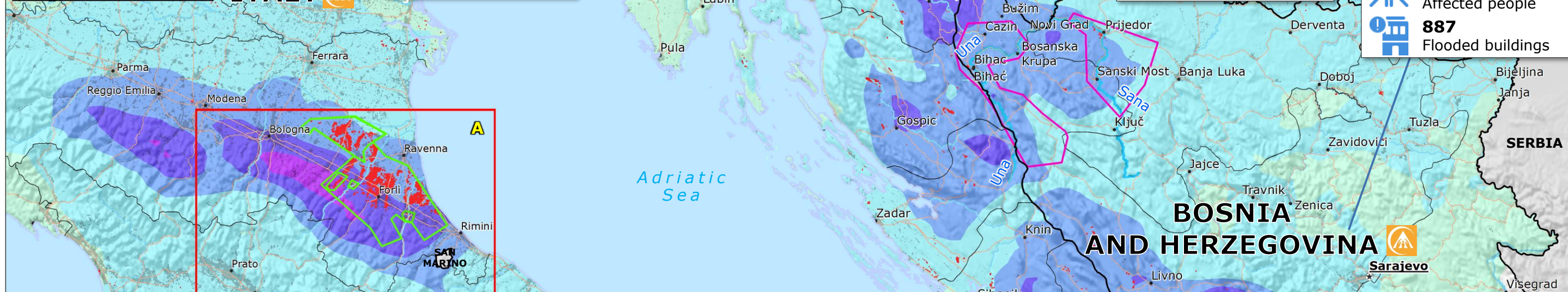
- 14** Fatalities
- ~ 15 000** Evacuated people

IMPACT OVERVIEW IN CROATIA as of 19 May
Source: HR Civil Protection Directorate

- 1 750** Damaged buildings
- 1 723** Flooded buildings

IMPACT OVERVIEW IN BOSNIA AND HERZEGOVINA as of 19 May
Source: Ministry of Security of Bosnia and Herzegovina

- 42** Evacuated people
- 10 000** Affected people
- 887** Flooded buildings



Rainfall accumulation
Over 11-18 May
Source: ECMWF

250-300	100-150
200-250	50-100
150-200	25-50

Flood detection (12-18 May)
Source: Copernicus EMSR664, EMSR665, JRC-GLOFAS, MODIS

- Flooded area
- Road
- Main rivers

Copernicus activation

- EMSR664 Italy (16 May) Area of Interest (AOI)
- EMSR665 Bosnia and Herzegovina (17 May) Area of Interest (AOI)
- Built-up Source: JRC-GHSL
- Country boundary

© European Union, 2023. Map produced by the JRC. The boundaries and the names shown on this map do not imply official endorsement or acceptance by the European Union.