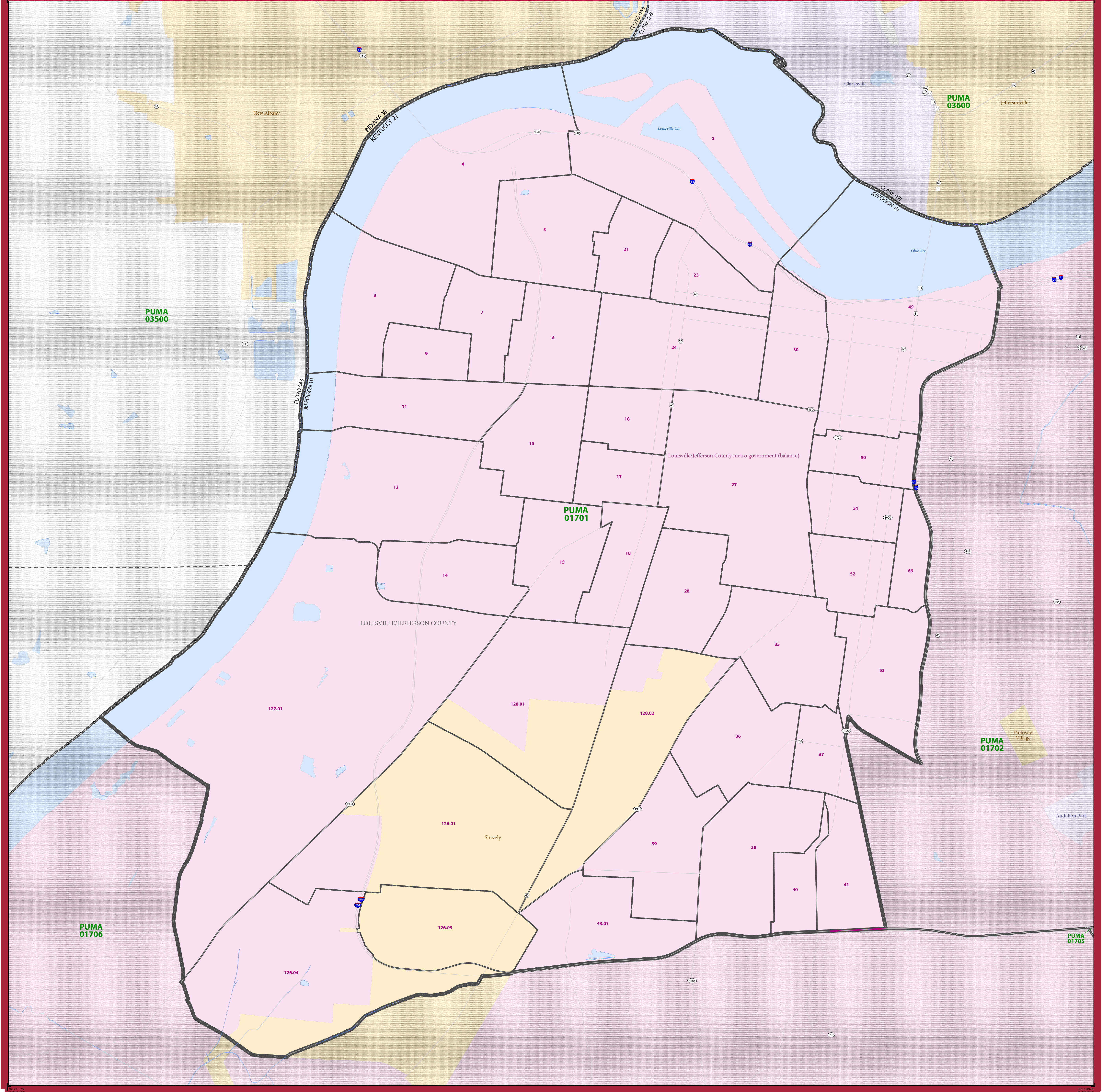


# 2010 CENSUS - PUMA REFERENCE MAP: KIPDA Area Development District (West)--Louisville/Jefferson County (Northwest)



**LEGEND**

SYMBOL DESCRIPTION	SYMBOL	LABEL STYLE
International	☆☆☆☆☆	CANADA
Federal American Indian Reservation	■■■■■■■	L'ANSE RES
Off-Reservation Trust Land	■■■■■■■	T1880
Alaska Native Regional Corporation	▲▲▲▲▲	NANA ANRC
Public Use Microdata Area (PUMA)	■■■■■■■	<b>PUMA 00300</b>
Census Tract	■■■■■■■	183.01
State (or statistically equivalent entity)	▬▬▬▬▬	NEW YORK 36
County (or statistically equivalent entity)	▬▬▬▬▬	ERIE 029
Minor Civil Division (MCD)	▬▬▬▬▬	Bristol town
Consolidated City	○○○○○○○	MILFORD
Incorporated Place <sup>2</sup>	■ ■ ■ ■ ■	Davis
Census Designated Place (CDP) <sup>2</sup>	■ ■ ■ ■ ■	Incline Village

DESCRIPTION	SYMBOL	DESCRIPTION	SYMBOL
Interstate	▬▬▬▬▬	Water Body	■ ■ ■ ■ ■
U.S. Highway	▬▬▬▬▬	Outside Subject Area	▬▬▬▬▬
State Highway	▬▬▬▬▬		
Nonvisible Boundary or Feature Not Elsewhere Classified	▬▬▬▬▬		

Where international, state, and/or county boundaries coincide, the map shows the boundary symbol for only the highest-ranking of these boundaries.

Geographic areas outside the subject PUMA are labeled only as space allows.

1 MCD boundaries are shown in the following states in which some or all MCDs function as general-purpose governmental units: Connecticut, Illinois, Indiana, Kansas, Maine, Massachusetts, Michigan, Minnesota, Missouri, Nebraska, New Hampshire, New Jersey, New York, North Dakota, Ohio, Pennsylvania, Rhode Island, South Dakota, Vermont, and Wisconsin. Only governmental MCDs in the subject PUMA are labeled.



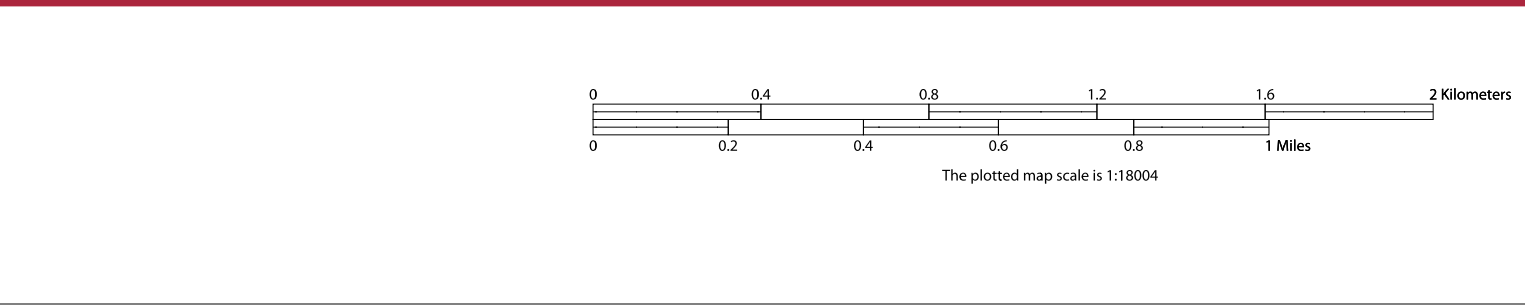
2 Place label color corresponds to the place fill color.  
Label colors: Davis Davis Davis Davis Davis

**SUBJECT AREA COUNTIES ON MAP SHEET**  
21111 Jefferson

Public Use Microdata Areas (PUMAs) are delineated based on the results of the 2010 Decennial Census; all other legal boundaries and names are as of January 1, 2010. The boundaries shown on this map are for Census Bureau statistical data collection and tabulation purposes only; their depiction and designation for statistical purposes does not constitute a determination of jurisdictional authority or rights of ownership or entitlement.

Geographic Vintage: 2010 Census (reference date: January 1, 2010)  
Data Source: U.S. Census Bureau's MAI/TIGER database (ACS13)  
Map Created by: Geography Division: December 13, 2013

Projection: Albers Equal Area Conic  
Datum: NAD 83  
Spheroid: GRS 80  
1st Standard Parallel: 36 56 19  
2nd Standard Parallel: 38 42 20  
Central Meridian: 85 46 05  
Latitude of Projection's Origin: 36 29 49  
False Easting: 0  
False Northing: 0



PARENT SHEET 1  
Total Sheets: 1  
Index Sheets: 0  
Parent Sheets: 1  
Inset Sheets: 0

PUMA NAME: KIPDA Area Development District (West)--Louisville/Jefferson County (Northwest)  
PUMA CODE: 01701  
STATE: Kentucky (21)

PUMA REF MAP (PARENT)  
21852101701001