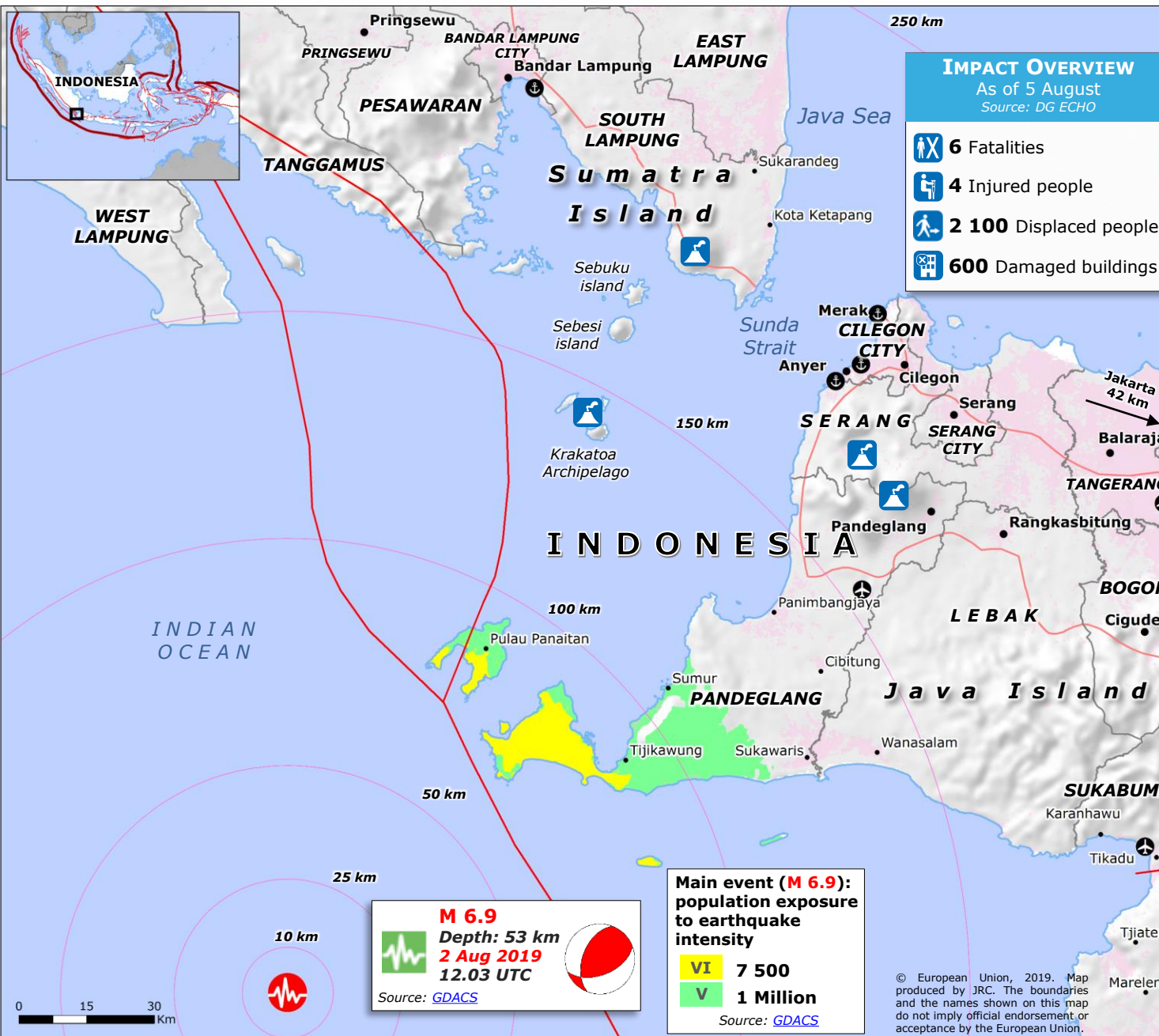


# Indonesia | 6.9M Earthquake of 2 August



### Earthquake (EQ)

- Main event
- Focal mechanism  
Source: USGS
- GDACS Green alert

### Modified Mercalli Scale intensity (MMI)

Source: USGS

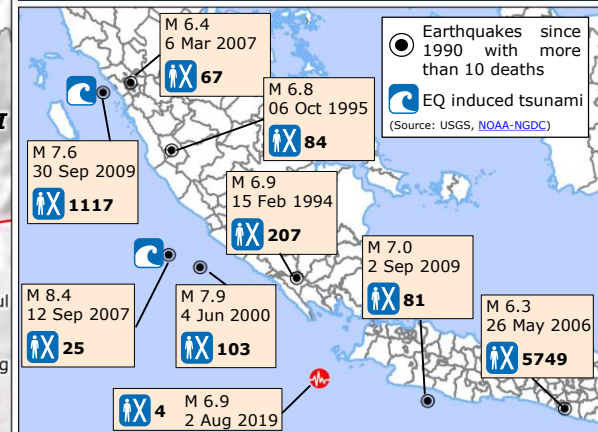
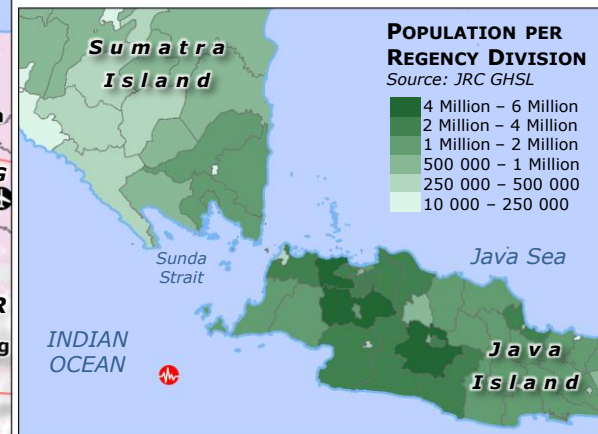
- VI** (Strong shaking)
- V** (Moderate shaking)

Distance from event epicenter

### Tectonic Assessment

Source: BMKG

- Subduction zone
- Faults
- Active volcano
- Airport
- Port
- Settlement
- Regency boundary
- Main Road



© European Union, 2019. Map produced by JRC. The boundaries and the names shown on this map do not imply official endorsement or acceptance by the European Union.