

F 158  
.67  
.A1 D15  
Copy 1

THE

CORRECT

STREET

DIRECTORY

OF PHILADELPHIA.

1891

## **We have no Branch Stores.**

---

### HER SHOES WERE EASY.

---

“It was *her walk* that attracted the admiration of *Fashion's critic*.

“She proceeded in a straight line, her *shoulders thrown back*, her figure *erect*, and her attitude modest yet *independent*.

“Her step was *firm, free and elastic*, her motion was *full of grace*, and appeared to be *free* from any of *Fashion's impediments*. She would have answered for a *model of grace* for all those ladies who *cripple their feet* in Chinese fashion.”

The moral of this is, if you are inclined to dress comfortably, we know of no better suggestion than to *wear* a pair of *shoes* made on the Dalsimer Last, by the Common Sense Shoemaker, located at 29, 31 and 33 N. 9th St., Philadelphia.

THE  
CORRECT  
STREET DIRECTORY

OF THE CITY OF

✓  
25-9  
1  
PHILADELPHIA.

—  
COPYRIGHTED, 1891.  
—

PHILADELPHIA:  
BILLSTEIN & SON,  
PRINTERS.

13733 W1  
compiled  
by  
D. S. ...  
/ "

F 158  
87  
A 1115

# THE PLAN

OF THE

# STREETS OF PHILADELPHIA.

The principal streets of Philadelphia run east and west and north and south, crossing at right angles.

The system of numbering allots a hundred to each square, and buildings are numbered accordingly.

Market street divides the city into northern and southern sections, and is the starting-point for numbering, which progresses in both directions. East and west there is no division, numbering beginning from the Delaware River, progressing westward, excepting in the extreme northeastern part of the city, which extends east of Front street—which is the dividing-line there, numbering progressing east and west from it.

On streets running north and south the even numbers are on the west side, the odd on the east side.

On streets running east and west the even numbers are on the south side, the odd on the north side.

The words north and south have been omitted, with a few exceptions, from the names of streets in this directory; as, for instance, instead of *North Sixth* street and *South Sixth* street, simply *Sixth* street is given.

## LIST OF ABBREVIATIONS USED.

Ab—above.  
Al—alley.  
Av—avenue.  
Bdg—Bridesburg.  
Bel—below.  
Bet—between.  
Bln—Bustleton.  
C Hill—Chestnut Hill.  
Ct—court.  
E—east.  
F Chase—Fox Chase.  
Fkd—Frankford.  
Fr—from.  
Gtn—Germantown.  
Hbg—Holmesburg.  
La—lane.  
Mt. A—Mount Airy.

Myk—Manayunk.  
N—north.  
Nr—near.  
N-town—Nicetown.  
Pl—place.  
P-ville—Paschalville.  
R—rear.  
Rd—road.  
Rox—Roxborough.  
R R—railroad.  
S—south.  
Sq—square.  
W—west.  
W Hall—White Hall.  
Wis—Wissahickon.  
W P—West Phila.

Principal Streets Parallel to Market Street, and the Numbers which have been Allotted to Them.

No.	NORTH.	No.	SOUTH.
1	Market.*	1	Market.*
100	Arch.	100	Chestnut.*
200	Race.	200	Walnut.
300	Vine.	300	Spruce.
400	Callowhill.*	400	Pine.
500	Buttonwood.	500	Lombard.
600	Green.	600	South.
700	Fairmount avenue.	700	Bainbridge.
800	Brown.	800	Catharine.
900	Poplar.	900	Christian.
1200	Girard avenue.*	1000	Carpenter.
1300	Thompson.	1100	Washington.
1400	Master.	1200	Federal, Marion.
1500	Jefferson.	1300	Wharton.
1600	Oxford.	1400	Reed.
1700	Columbia avenue.	1500	Dickinson.
1800	Montgomery avenue.	1600	Tasker.
1900	Berks.	1700	Morris, Pierce.
2000	Norris, Otis.	1800	Moore, Siegel.
2100	Diamond.	1900	Mifflin.
2200	Susquehanna avenue.	2000	McKean.
2300	Dauphin.	2100	Snyder.
2400	York.	2200	Jackson.
2500	Cumberland.	2300	Wolf.
2600	Huntingdon.	2400	Ritner.
2700	Lehigh avenue.	2500	Porter.
2800	Somerset.	2600	Shunk.
2900	Cambria.	2700	Oregon avenue.
3000	Indiana.	2800	Johnson.
3100	Clearfield.	2900	Bigler.
3200	Allegheny.	3000	Pollock.
3300	Westmoreland avenue.	3100	Packer.
3400	Ontario.	3200	Curtin.
3500	Tioga.	3300	Gearry.
3600	Venango.	3400	Hartranft.
3700	Erle avenue.	3500	Thirty-fifth avenue.
3800	Butler.	3600	Thirty-sixth avenue.
3900	Pike.	3700	Thirty-seventh avenue.
4000	Luzerne.	3800	Thirty-eighth avenue.
		3900	Thirty-ninth avenue.
		4000	Fortieth avenue.
		4300	League Island.

Streets marked with a \* have bridges across the Schuylkill River.

Principal Streets Parallel to the Delaware River

begin with Delaware avenue, which skirts the river front, and then proceed in arithmetical progression.

No.	1	Delaware avenue.
	100	Front.
	200	Second.
	300	Third, etc., etc.
	1400	Broad street, which takes the place of 14th street

Look on page 30 and you will save Fifty Cents.

**WHAT**

**EVERYBODY**




**WANTS.**

A

**COMFORTABLE  
SHOE.**



**COMMON SENSE SHOEMAKER.**



**29, 31 & 33 N. 9th ST.**

**'TIS A FEAT TO FIT FEET.'**

Should you be a sufferer, we can assure you the desired comfort. Shoes made on the Dalsimer Last, by the Common-Sense Shoemaker, 29-31-33 North Ninth St., Phila., are built for this purpose.

**SYLVAN DALSIMER, Manager.**

**We have no Branch Stores.**



# STREET DIRECTORY.

## A.

### A.

**A**, n fr Kensington av e of Front  
**Abbotsford av** (Falls), n e fr Scott's la e Queen  
**Abbott's ct**, n fr 527 Fitzwater  
**Abel pl**, n fr 1021 Lemon  
**Aberdeen**, s fr 225 Spruce  
**Abigail**, e fr Coral to Trenton av, s of e Susquehanna av  
**Abington av** (C Hill), e fr Gtn av to Gold  
**Abios av**, s fr Washington, bel Belmina, 21st ward  
**Academy**, w fr 118 n 10th  
**Academy rd** (Byberry), n fr Bust'n pk  
**Accomac pl**, s fr 311 Wildey  
**Acorn al**, s fr 816 Locust  
**Acton pl**, s fr 1122 Pearl  
**Adair av**, e fr 453 n 13th  
**Adaline** (Fkd), from Margaret to Bridge ab Edward  
**Adams**, e fr Kensington av s of Aramingo to Commerce  
**Adams** (Fkd), fr 4058 Fkd to Plank rd  
**Adams** (Gtn), n fr Walnut la to Johnson's la, w of Germantown av  
**Adams** (W P), w fr Merion av s of Haverford av  
**Adams** (Wiss), w fr Myk av to Cresson, n of Dawson  
**Addison**, w fr s 17th to 19th ab Lombard  
**Adelena**, e from Emerald, n of Clementine  
**Adeline** (P'ville), s w fr s 70th, s of Kingsessing av  
**Adelphia**, w fr 214 s 5th  
**Adelphia al**, s fr 152 Pegg  
**Adrian**, n fr 47 Otter  
**Adrian**, e fr Adams to Ridge av n fr Manayunk av  
**Afton**, w fr 1150 s 16th  
**Agate**, n fr Westmoreland to Ontario ab Memphis  
**Agnes ct** (Fkd)  
**Agnes**, s fr 1002 Christian  
**Airdry**, junc 3800 n Broad and Gtn av to Park av ab Erie av  
**Airy**, fr 1312 e Thompson ab Hunt'g'n  
**Airy** (Myk), n fr Cedar to Mechanic  
**Alaska**, w fr 618 Passyunk av

### AMBLER'S CT.

**Albemarle**, fr 28th to 29th nr Ellsworth  
**Alberger's ct**, s fr 724 Willow  
**Albert**, fr Kensington av s of Ann to Emerald  
**Albert**, w fr 1024 s 12th  
**Albert's av**, s fr 1222 Palmer  
**Albion**, n fr Lombard to Pine ab 21st  
**Albrecht**, w fr n 28th bel Susquehanna av and Fletcher  
**Alder**, n fr York w of 10th to Hunt'g'n  
**Alder**, n fr 1009 Poplar  
**Alexander**, s fr 614 Fitzwater  
**Alexander**, n fr Wharton e of Broad  
**Alford**, e fr 417 s 6th  
**Alfred** (Gtn), fr Queen s of Pulaski av to Coulter  
**Alice**, n fr Market w of 55th  
**Alice's ct**, n fr 1003 Sansom  
**ALLEGHENY AV**, w fr Del riv, ab Clearfield, **3200 north**  
**Allen** (W P), s w fr Mary to n 41st  
**Allen**, fr 949 Frankford av to Palmer  
**Allen** (Fkd), w fr 4732 Fkd to Lelper  
**Allen's ct**, s fr 720 Bainbridge  
**Allen's ct**, n fr 603 Minster  
**Allen's ct**, n fr 927 Rodman  
**Allen's la** (Gtn), w fr 5730 Gtn av  
**Allison** (W P), n fr Market w of 55th  
**Allison pl**, n fr 116 n Front  
**Almendo**, n fr 1028 e Cumberland  
**Almira pl**, w fr 720 n Front  
**Almond**, fr s Delaware av to 717 s 2d  
**Almond**, fr 1030 e York to Allg'ny av  
**Almond** (Bdg), s fr Ash to Allg'ny av  
**Almond**, n fr 1033 Otis  
**Almond pl**, e fr 1529 Cadwalader  
**Alroy**, w fr 1320 Ridge av  
**Alter**, w fr s 17th to 24th, bel Washington av  
**Alter**, n w fr 2714 Gray's Ferry rd to Schuylkill  
**Altmaier**, w 2042 Howard to Mascher  
**Alton ct**, s fr 1622 Richard  
**Aman**, s e fr s 12th to Dickinson bel Reed  
**Amanda pl**, n fr 2309 Pearl ab n 23d  
**Amber**, n fr Ann to Erie av, e Fkd av  
**Amber** (now Adrian)  
**Ambler's ct**, n fr 1311 Heath

**Amboy**, n fr Jefferson ab 13th  
**Amelia**, w fr 5th to 6th, n of Mifflin  
**America**, s fr Allegheny av to Byro.,  
w fr Delaware river  
**American**, n fr Master to York, e fr 3d  
**American pl**, e fr 245 n 4th  
**Amity**, n fr 1425 Stiles  
**Amos pl**, fr 1529 Randolph ab Jefferson  
**Ampho av**, n w fr Hermit, bel Wissa-  
hickon av, 21st ward  
**Annandale pl**, e fr 725 n 9th  
**Anderson**, s fr Indiana av e of 19th  
**Anderson** (Gtn), e fr Gtn & N R R to  
Stenton av, n of Sullivan  
**Address**, n fr 1219 Mt Vernon to Melon  
**Angle** (Ris Sun), fr Gtn av to 12th, n of  
Tioga  
**Angle** (Ris Sun), w of Tioga bel Broad  
**Angler** (W P), n fr Race to Powlt'n av  
**Angora** (W P), s w fr s 59th to county  
line, w of Baltimore av, 27th ward  
**Anita**, w fr 1162 s 10th  
**Ann**, fr Kensington av to Emerald, s of  
Lehigh av  
**Ann**, w fr Del ab William to Fkd av  
**Ann**, w fr s 17th to 265 s 20th  
**Ann** (W Hall), fr Fkd ck to Trenton av  
**Ann's pl**, e fr 1319 Wheat  
**Anna**, w fr 31st to Natrona, s of Mont-  
gomery av  
**Annapolis**, s fr 138 South  
**Annin**, w fr s 18th to 22d n of Federal  
**Anthony**, s fr 712 Dickinson  
**Anthracite**, w fr Salmon to Gunner's  
run  
**Antoinette** (W P), s fr Spg Garden to  
Market, bel Budd  
**Apple**, w fr 1328 Wheat  
**Apple**, s fr Lancaster av, Hestonville  
**Apple** (Myk), w fr Cedar  
**Appletree al**, w fr 118 n 4th  
**Apsley** (Gtn), n fr Wis av to Gtn av, w  
of Berkely  
**Aramingo**, e fr Fkd av s of Cum'land  
**Aramingo** (Fkd), e fr Fkd ck to Paul  
**ARCH**, w fr Front to 72d, **100 north**  
**Arch av**, e fr 489 Dillwyn  
**Archibald pl**, s fr 1310 Race  
**Ardmore av**, (C Hill) s fr Graver's la,  
bel Stenton av  
**Arizona**, w fr 240 s 12th to Dean  
**Arizona**, w fr n 9th to 11th, s of York  
**Arizona**, w fr 50th to 60th, n of Locust  
**Ark al**, w fr 2154 n 13th to Park av  
**Arlington**, w fr 17th to 18th, s of  
Norris  
**Armand pl**, w fr 712 Marshall  
**Armat** (Gtn), e fr 4829 Gtn av to Chew  
**Armstrong** (Gtn), e fr Penn to Wister,  
n of Gtn R R  
**Armstrong's ct**, n fr Juniper  
**Armstrong's ct**, n fr 413 Locust  
**Armstrong's ct**, s fr 1242 Catharine  
**Arms ct**, w fr 328 Dugan  
**Arrison ct**, w fr 114 s 15th  
**Arrot** (Fkd), w fr 4738 Frankford av to  
Leiper  
**Arthur** (Hbg), n fr Van Horne to New  
Roland, e of Hickory  
**Artisan**, n fr 1206 e Norris to Ball

**Ash**, s fr Reed to Del riv, e of Meadow  
**Ash**, w fr Beach to Almond, ab e Sus-  
quehanna av  
**Ash** (Bdg), n w fr Richmond to Frank-  
ford ck  
**Ashburner's la** (Fkd), e of Bristol  
pike to Del riv, n of Pennypack ck  
**Ashburton**, w fr 412 s 23d to 25th,  
bel Pine  
**Ashbury**, s fr 518 South to Alaska  
**Ashhurst**, s fr 238 Market to Elbow la  
**Ashhurst**, w fr Cobb's ck to county  
line, s of Arch  
**Ashland** (Fkd), n fr Fkd ck to Stiles  
**Ashland** (Rox), fr Rittenhouse to  
Penn, bet Pechin and Myk av  
**Ashmead** (Gtn), n e fr 4611 Gtn av, s  
e of Bringhamst  
**Ashwood** (W P), s fr s 86th to 90th, e  
of Holstein  
**Aspen** (W P), w fr P R R to Haverford  
av, ab Fairmount av  
**Aspen st pl**, e 415 s Albion to 408 21st  
**Asquith**, w fr 43d s of South  
**Aster** (Gtn), n fr Oak la to Montgomery  
county line, e of N P R R  
**Aston pl**, e fr 238 n 23d  
**Astor pl**, w fr 802 n Front  
**Asylum**, w fr 318 s Broad to 319 15th  
**Asylum av**, s fr 1412 Spruce to Asy'm  
**Asylum rd** (Fkd), n fr Adams to  
Crescentville  
**Atherton**, s fr 530 Marriott  
**Atkinson's ct**, n fr 529 Lombard  
**Atkinson's rd** (Byberry), e fr Byber-  
ry pike to Bucks county  
**Atlanta** (W P), w fr 714 n 30th to 50th  
**Atlantic**, w fr 3520 n 17th  
**Atlantic** (N-town), w fr n 18th to 21st  
**Atlantic**, n fr Dauphin to York, w of  
16th  
**Atlee pl**, w fr Sutherland, s of Queen  
**Atmore**, w fr 814 n 13th  
**Atwood pl**, s fr 1018 Hamilton  
**Aubrey pl**, n fr Diamond to Ark al,  
w of 13th  
**Auburn**, w fr Cedar to Frankford av,  
ab e Somerset  
**Auburn**, e of Frankford av to Trenton  
av, ab Kush  
**Auburn**, w fr 1018 s 8th to 10th  
**Audobon pl**, w fr 14 n Front  
**Augusta pl**, w fr 206 n Front  
**Aurora**, w fr 244 s 9th to Vandevier  
**Austin**, s fr 1012 Federal to Reed  
**Austin pl**, e fr 831 St. John  
**Autumn**, s fr Barker, w of s 19th  
**Autumn**, s fr Vine, w of n 17th  
**Avenue C**, e fr 323 Newmarket  
**Avenue E** (P'ville), w fr s 74th, s of  
Elmwood av  
**Avenue F** (P'ville), w fr s 73d, s of  
Buist av  
**Avondale**, s fr Girard av, w of n 63d  
**Avon pl**, e fr 433 n 13th  
**Awards ct**, w fr 323 Dugan  
**Axe Factory rd** (Btn)  
**Aydelott's ct**, n fr Parham, e of s  
Front  
**Azalia**, e fr 238 n 15th



## B.

- B**, n fr Kensington av to Cheltenham av, e of A  
**Bache's ct**, n fr 1415 Race  
**Baden**, s fr Alaska to 741 Bainbridge  
**Bailey**, n fr Jefferson to Columbia av, ab 26th  
**Bailey**, w fr 2018 s 9th to Dillmore  
**Bailey pl**, s fr 118 Catharine  
**Bailey's ct**, fr 609 Annapolis  
**Bailey's ct**, w fr 1226 Mascher  
**Bailey's ct (Fkd)**, n fr 119 John  
**BAINBRIDGE**, w fr 700 s Del av to Sutherland av, **700 south**  
**Baird (Gtn)**, n fr 224 Queen to Coulter, s of Wayne av  
**Baird av**, n fr 1323 Brown  
**Baird's ct (Fkd)**, s e fr 4117 Fkd av  
**Baker**, w fr 724 Spofford  
**Baker (Myk)**, n, w fr Gay to Center, e of Cresson  
**Baker (N-town)**, e fr 3843 Germantown av to Franklin, s of Luzerne  
**Baker's al**, n fr 529 Powell  
**Baker's ct**, e fr 941 Alder  
**Baker's ct**, n fr 923 Palmer  
**Baker's la**, s e fr n Broad, n of Butler  
**Balch**, n fr 205 New to Vine  
**Baldwin (Myk)**, n e fr Hamilton, n of Green la  
**Baldwin pl**, e fr York av to China, ab Buttonwood  
**Ball**, e fr Richmond to Beach, n of e Norris  
**Ball's ct**, w fr 966 n Front  
**Ballenger av**, s fr 1110 Race  
**Balsam pl**, e fr 748 s 5th  
**Balston pl**, n fr 251 Concord  
**Baltic pl**, n fr 225 Catharine  
**Baltimore av (W P)**, s w fr s 39th and Woodland av to Cobb's ck  
**Baltimore**, w fr s 15th, bel Federal  
**Baltz**, w fr n 30th, s of Thompson  
**Bambrey**, n fr Brown to Girard av, and fr Columbia av to Montgomery av, e of n 26th  
**Banana**, w fr 1213 Carlisle to n 15th  
**Bancroft**, s fr 1620 Wharton to Moore  
**Baneker (Myk)**, s fr Dawson to Osborn, e of Manayunk av  
**Banes (Bln)**, e fr Bustleton pike, n of School rd  
**Bangor**, w fr 714 Lloyd to 715 s 15th  
**Bank**, s fr 230 Market to Chestnut  
**Bank av**, n fr Harmony to Stock Exchange pl, w of s 3d  
**Banker's av (W P)**, s fr 3920 Warren  
**Bankson**, n fr 1207 Wallace to Melon  
**Barbary pl**, e fr 225 Vaughan  
**Barber's row**, n fr 1109 Melon  
**Barclay**, w fr 320 s 8th to 8th  
**Barclay**, w fr 676 n Broad  
**Bancroft av**, s fr Mifflin to McKean, w fr 10th  
**Baring (W P)**, w from n 31st to 42d, n of Powelton av  
**Barker**, w fr s 16th, bel Market  
**Barker's ct**, w fr 1022 Crease to Day  
**Barley**, w fr 410 s 10th to 411 Quince  
**Barlow**, s fr 514 Wharton to 509 Reed  
**Barlow pl**, n fr 733 Baker  
**Barnes pl**, e fr 1123 Charlotte  
**Barnet**, w fr 1118 s 8th to Miller  
**Barnewell**, s fr Pine to South, w of 26th  
**Barney av**, n fr 2222 Shamokin  
**Barnhurst pl**, n fr 1811 Francis  
**Barr (N-town)**  
**Barron**, s fr 220 Gaskill to 227 South  
**Barrow**, s fr 312 South to Bainbridge  
**Barry's av**, w fr 1320 Germantown av to Charlotte  
**Bartholomew's ct**, w fr 914 s 5th  
**Barton**, n fr 1023 Wallace  
**Bartram**, n fr Jefferson to Hubbs, w of n 20th  
**Bartram's av (W P)**, s w fr s 47th to Bow ck  
**Bascom pl**, n fr 1033 Barley  
**Bass (Gtn)**, n w fr 88 Church to Pleasant, n e of Musgrove  
**Bastian pl**, s fr 428 German  
**Bateman**, s fr Wharton to Broad, e of s 20th  
**Bath**, n fr 2857 William to Lefevre, w of Brabant  
**Baton**, s fr McKean to Snyder av, e of s 20th  
**Battersby (Fkd)**, n e fr Bristol T-pike and Benner, e of Brous  
**Bauersach's ct**, w fr 1330 n Front to 1329 Hope  
**Baxter's pl**, s fr 428 German  
**Baxter's al**, e fr 708 Marshall  
**Bay**, w fr 308 s 6th to 309 s 7th  
**Bayard**, w fr 1332 s 7th  
**Baynon pl**, w fr 960 Marshall  
**Baynton av (Gtn)**, fr Wistar to Wisteria, ab Wakefield  
**Baytree pl**, s fr 626 Pine  
**Beach**, n fr Willow to Hunt'g'n, bel Front  
**Beacon**, s w fr s 66th, n of Wood'nd av  
**Beale pl**, fr 1729 St Joseph's av  
**Bean's pl**, n fr Race ab 2d  
**Bean's la**, w fr 5456 Germantown av  
**Beard's ct**, w fr 1536 n 5th  
**Beaumont (Falls Schuylkill)**  
**Beaumont pl**, n fr 107 Pegg  
**Beaver**, w fr 992 n 2d to 945 n 4th  
**Beaver**, s fr Tasker to Delaware river, e of Ash  
**Beck**, w fr 846 Swanson  
**Beck pl**, w fr 338 s Front to Suther'nd  
**Beck's pl**, s fr 224 Christian  
**Beckel av**, w fr 532 Linden  
**Becker's pl**, w fr 318 St John  
**Becket**, w fr 634 n 16th to Florence  
**Becket's ct**, w fr 932s Front  
**Beckett**, w fr Hamilton Ter, bel Pine  
**Beckman's ct**, e fr 717 St John  
**Beckwith**, s fr Bainbridge to 1125 Catharine  
**Bedloe pl**, n fr 1313 Carlton  
**Beech av**, e fr 221 s 24th

**Beechwood**, n fr Columbia av to Montgomery av, w of n 21st  
**Beekman pl**, n fr 421 Green  
**Beeler's ct**, e fr 835 Charlotte  
**Beggartown la**, e fr Schuylkill av. s of Curtinto Hollander's ck, w of s 20th  
**Behan's pl**, e fr 1311 Cadwalader  
**Belair** (Myk), w fr Roxborough av to Martin, s of Myk av  
**Belding's row**, n fr 1314 Shellbark  
**Belfast pl**, n fr 45 Bulletin  
**Belgrade**, n e fr Fkd av to Allegheny av, thence to Herbert, Cdg, bet Almond and Gaul  
**Belgrade**, s fr Ash to Allegheny av  
**Belinda pl**, n fr 735 Alaska  
**Bellevue av** (Gtn), e fr Penn to Stenton av, ab R R  
**Bellevue**, n fr Francis to Wylie, s of Cameron  
**Bellevue**, w fr n 20th to 23d, s of Ontario  
**Bellevue**, e fr n 63½, s of Vine  
**Bellvue pl**, e fr n 64th, s of Vine  
**Bellew's la**, (Bin)  
**Bell**, n and s fr 4016 Powelton av  
**Bell's ct**, s fr 1114 Ohio  
**Bell's ct**, w fr Bingham's ct, r 279 s 4th  
**Belmina**, w fr Hermit, bel Ampho av, 21st ward  
**Belmont av** (W P), n fr Lancaster av to City line av, ab n 43d  
**Belrose**, n fr 215 Willow to 214 Noble  
**Belrose ct**, s fr 1244 Catharine  
**Benckert's av** (W P), w fr Warren, ab n 39th  
**Bendann**, w of 49th, s of Kingsessing av  
**Benedict pl**, n fr 1005 Hamilton  
**Benezet**, e fr 43 n 11th  
**Benfer's ct**, r 1009 St John  
**Benner**, Voltown & Fkd, runs e from Wentz farm reservoir along n boundary North Cedar Hill Cemetery, Fkd  
**Bennett**, w fr 114 s 7th to 115 s 8th  
**Bennett's ct**, n fr Cherry, w of n 3d  
**Benneville pl**, w fr 724 Lisle to 723 Russell  
**Bensalem Pike**, (Byberry)  
**Benson av** (Fox Chase), s e fr E to H, s w of Strahle  
**Bentley's ct**, e fr 865 n 4th  
**Benton**, s fr 1512 Market to 1513 Melroy  
**Berdan** (Gtn), n w fr Upsal, w of Gtn av  
**Bergess**, e fr Amber to Trenton R R, ab e Norris  
**Berkley** (Gtn), n fr Wiss'n av to Gtn av, w of Robert's av  
**BERKS**, w fr 1864 n Front to the Park, ab Montgomery av, 1900 north  
**Berlin**, s fr 406 Gaskill to 413 South  
**Bermuda** (Fkd), n fr Fkd creek to Tucker, s of Cambridge  
**Bernard's ct**, w fr 776 s 2d  
**Berry**, w fr n 41st, s of Haverford av  
**Berry pl**, s fr 908 Locust  
**Bertha**, w fr Carlisle to n 15th, s of Cumberland  
**Bertrand pl**, w fr 1248 Cadwalder  
**Berwick pl**, e fr 725 New Market  
**Bethlehem**, n fr e Venango, e of Jasper

**Bethlehem pike** (Gtn), n e fr Gtn av to county line  
**Benlah**, s fr 714 Tasker  
**Bevan**, n & s fr Lehigh av w of Almond  
**Bevan's av**, n fr 227 Washington av  
**Bevin**, s w fr Reading av  
**Beverly pl**, n fr 827 Bainbridge  
**Bexley** (Gtn), w fr Pulaski av, n of School  
**Bickam's ct**, w fr 614 s Front  
**Bicking** (Rox), n w fr Fountain, s of Washington  
**Bicking** (W P), s w fr s 66th to 69th ab Woodland av  
**Bickley's al**, e fr 17 s 6th  
**Biddle**, w fr n 23d to 25th, bel Spring Garden  
**BIGLER**, w fr Del riv to Schuylkill riv, 2900 south  
**Billington**, e fr s 9th to Jayne  
**Bilyeu**, n fr 729 Oxford  
**Bindon ct**, s fr 922 Poplar  
**Bingham's ct**, n fr 317 Spruce  
**Bingham pl**, e fr n 33d ab Pow'n av  
**Birch**, n w fr Salmon to Belgrade  
**Birch**, s fr 1512 Fitzwater to Catharine  
**Birch pl**, w fr 116 n 8th  
**Bishop**, w fr Head of Beach to 648 Richmond  
**Bismarck**, s fr 804 Reed  
**Bissell pl**, w fr Bedell pl, ab Cherry  
**Blackburn**, n fr 1013 Mifflin  
**Black Horse al**, w fr 24 s Front  
**Blackstone**, s fr 1414 Pine to 1421 Lombard  
**Bladen's ct**, n fr 117 Elfreth  
**Blair**, n fr Norris to Trenton R R, w of Fkd av  
**Blake pl**, fr 377 Lawrence  
**Blake's ct**, s fr 822 South  
**Blanche**, n fr Mt Vernon to Hare  
**Bledisloe's pl**, w fr 936 Marshall  
**Bley**, n fr 2073 Hull, e of Fkd av  
**Blight**, s fr Budd to 1341 Lombard  
**Blight's la**, w fr s Front, bel av 35, s  
**Blinn's ct**, w fr 824 n 4th  
**Bliss**, w fr Raspberry, ab Spruce  
**Block pl**, w fr 621 Richmond  
**Blodgett** (W P), n fr 3721 Centre to Warren  
**Blue Bell Hill** (Gtn)  
**Blue Grass rd** (Bin), 22d wd  
**Blum's ct**, e fr 1019 n 4th  
**Blunston av**, fr 34 s 19th  
**Bockius** (Gtn), fr e Chelton av to Armat, ab Chew  
**Bodine**, n fr 245 Jefferson to Montg'y av, and fr Norris to Lehigh av  
**Bohemia pl**, e fr 767 s 4th  
**Bolivar**, w fr n 2d, ab Vine  
**Bolivia pl**, e fr 253 n 11th  
**Bolton**, e fr Bath to Del riv, s of Tioga  
**Bolton**, s Ridge av to Mitchell, 21st w  
**Bolton**, w fr Ridge av to n 25th, n of Jefferson.  
**Bond**, w fr s 9th to s 11th, s of Spruce  
**Bond**, s fr Dickinson to McKean, w of s 12th  
**Bonner pl**, n fr 121 Laurel  
**Boone**, w fr 1412 Lancaster to Wheat

BOONE.

**Boone** (Myk), e fr Martin to Mechanic, s of Terrace  
**Borden**, w fr Moyamensing av to s 5th, s of Wharton  
**Bosler**, e fr 209 n 11th to Castle st ct  
**Botanic av**, s w fr s 48th to Jones la, e of Bartram av  
**Boudinot** (W P), n fr 3901 Market to n of Elm  
**Boudinot**, s fr Indiana to Somerset, bet C and D  
**Bounty**, s fr Ellsworth to Federal, e of s 16th  
**Bouvier's al**, n fr 119 Walnut to 126 Gothic  
**Bouvier**, n fr Master to Berks, w of n 17th  
**Bowen pl**, w fr 910 s 17th  
**Bower**, w fr Garden, bel Norris  
**Bower**, e fr Trenton av to Blair, s of e Norris  
**Bower pl**, w fr 818 Rachel to n 2d  
**Bower's pl**, e fr 811 Perkiomen, w of n 17th  
**Bowery** (C Hill), s w fr Graver's la to Hartwell av  
**Bowery pl**, w fr 388 Dugan [lowhill  
**Bowman** (Falls), n e fr Norristown R R to Wissahickon av, n of Crawford  
**Bowman** (Gtn), e fr Gtn & C Hill R R to Hancock  
**Bowman av** (W P), n fr 5125 Warren  
**Bowser** (Fkd), s e from Hedge to Mulberry, s of Meadow  
**Box Grove av** (Hbg), fr Delaware av to Race, e of Montague  
**Boyd's av**, n fr 1025 Morgan  
**Boyd's ct**, n fr 10 Chant's ct  
**Boyer** (Gtn), fr e Washington to Armat, ab Chew  
**Boyer pl**, e fr 7 s 10th  
**Boyle's ct**, n fr 625 Filbert  
**Boynton la** (Gtn), s e fr Wister to Wisteria, ab Wakefield  
**Brabant**, n fr Allegheny av to Kings-ton, e of Bath  
**Braceland's ct**, w fr 916 s Front  
**Bradlock**, n fr e Huntingdon to e Lehigh av, w of Coral  
**Bradford**, s fr 1610 Spruce to 1613 Pine  
**Bradford al**, w fr 510 s 7th  
**Bramble pl**, e fr 747 Passyunk av  
**Branch**, w fr 224 n 3d to n 4th  
**Branch** (Gtn), n fr Limekiln pike, ab Mill  
**Branch av**, w of Juniper, n of Whar'n  
**Branchtown pike** (Gtn), continuation of Mill, leads n e fr Mill and Boyer to Brantchtown  
**Brandywine**, w fr 528 n 13th to 23d, and n 24th to 25th, n of Spg Garden  
**Brauner's al**, s fr 506 Vine  
**Bread**, n fr 227 Arch to Race  
**Breese**, w fr 222 Darcy  
**Breman pl**, fr Cadwalader, n of Oxford [Norristown R R  
**Brewer** (Falls), n e fr 149 Mifflin, s of

BRUNSWICK PL.

**Brewery pl**, w fr 722 s Juniper  
**Brewster av**, s w fr s 77th st, s e of Bartram  
**Brice's ct**, s fr 304 Lombard  
**Bride al**, n fr 1211 Hamilton  
**Bride's pl**, e fr 1113 St. John  
**Bridge**, s w fr 3280 Ridge av to Schuyl-kill river, ab Spencer  
**Bridge** (Fkd and Bdg), s e fr Fkd av to Del riv, s e of Cedar Hill Cem  
**Bridgewater la**, e fr Fkd av, so of Fkd creek  
**Brier pl**, s fr 1006 Locust to 1007 Spruce  
**Briggs**, e fr 231 Madison  
**Bright**, n fr William to Wayne, e of Trenton ave  
**Brighton**, w fr 214 s Broad to 15th  
**Brilling's ct**, n fr 207 Union  
**Bringhurst** (Gtn), e fr 4639 Gtn av to Gtn R R  
**Brinkley pl**, s fr 616 Cherry  
**Brinton**, e fr 923 s 8th  
**Brinton**, n fr 435 Master to 426 Oxford  
**Brinton**, w fr 710 s 12th to 713 s 13th  
**Bristol**, e fr Richmond to Del riv, n of Hedley  
**Bristol** (N-town), w fr Del riv to Fkd creek, bel Cayuga  
**Bristol av**, e fr 1031 n Front  
**Bristol pl**, e fr 615 Guilford  
**Bristol rd** (Hbg)  
**Bristow pl**, e fr 621 New Market  
**Broad** (14th st), n and s fr Market bet 13th and 15th  
**Broad** (N-town), s fr Gtn av to Del riv  
**Brodie pl**, e fr 951 St John  
**Brogan**, w fr 246 Rasp'b'y to Vand'ver  
**Brolaski pl**, w fr 406 n 23d  
**Bromley pl**, n fr 623 Commerce  
**Brook**, n fr 221 But'wood to 232 Brown  
**Brooks av**, w fr n 54th to 55th, n of Westminster av  
**Brook's ct**, n fr 1625 Kater to 1630 South  
**Brooklyn** (W P), n fr Haverford av to Westminster av, abn 42d  
**Broomall av**, n e fr s 53d to Baltimore av, n of Whitty av  
**Brous** (Fkd), n fr Benner, w of Battersby  
**BROWN**, w fr 800 n Del av to Francis, n 19th to Penna av, Park boundary; thence w fr n 36th, ab Aspen to Haverford av, **800 north**  
**Brown**, n fr Bockius to Ash  
**Brown** (Fkd), e fr 4715 Hedge  
**Brown's ct**, n fr 735 St Mary  
**Brown's ct**, w fr 406 n 23d  
**Brown's ct**, n fr 1613 Helmut  
**Brown's ct**, n fr 423 Monroe  
**Brown's ct**, n fr 735 Carver  
**Brown's ct**, s fr 722 South  
**Brown's ct**, w fr 804 Perkiomen  
**Browser** (Fkd), s e fr Hedge to Mulberry, bel Meadow  
**Brunner**, w fr Gtn av to Wayne, ab Juniata  
**Brunswick pl**, n fr 327 Stanley



**Brussels pl**, w fr 520 n 5th  
**Brustar's al**, s e fr Richmond, n e of Shackamaxon  
**Bryn Mawr av** (W P), w fr Penna R R, n of Merion av  
**Buchanan pl**, e fr n 23d bel Spring Garden  
**Buchanan pl**, e fr 311 Comptroller  
**Buck rd**, s e fr s 15th & Jackson to old 2d st road  
**Buck's ct**, n fr 633 Catharine  
**Buck's ct**, w fr 334 s 11th  
**Buckingham pl**, s fr 236 Poplar  
**Buckins**, w fr 3900 Fkd av to Ktn av, n of Butler [creek, bel Ash  
**Buckius** (Bdg), n fr Richmond to Fkd  
**Buckley**, w fr 314 s 5th to 315 s 6th  
**Bucknell**, n fr Hare to 2312 Parrish & Montg'y av to Norris, e of 24th  
**Budd**, w fr 308 s 12th to Broad  
**Budd** (Hbg), s fr Welsh, e of Bristol  
**Budd** (W P), n fr Powl'n av to Wallace  
**Buddin's al**, w fr 108 n 12th to Juniper  
**Buddin's ct**, n fr 1225 Buddin's al  
**Buist av**, s w fr s 59th & Gibson av to Island rd  
**Buist's ct**, s fr 1214 Fitzwater  
**Bulletin**, w fr 850 Swanson to s Front  
**Bummersheim ct**, w fr n 8th ab Columbia av  
**Bunkers la** (Hbg), e fr Main n of Mill  
**Bunting av**, e & w fr Marston, n of Cherry  
**Bunyan pl**, e fr 1305 Lancaster

**Burbank pl**, e fr 521 Vincent  
**Burbridge** (Gtn), n w fr Norton to Good, ab Green  
**Burchell's ct**, e fr 835 s 3d  
**Burd**, s fr 132 Catharine to 127 Queen  
**Burgess pl**, w Hanover, ab Girard av  
**Burgundy pl**, w fr 330 n 8th  
**Burk**, w fr n 19th to Montgomery av  
**Burke's av** (Fox Chase)  
**Burling av** (Byberry), n fr Bensalem pike, w of Meeting House rd  
**Burlington pl**, n fr 235 German  
**Burnett**, s 2536 Christian to Carpenter  
**Burns**, n fr 1409 Brown  
**Burr's av**, n fr 1419 Wood  
**Burr's ct**, s fr 718 Minster  
**Burton**, w fr 514 s 15th to 18th  
**Burwick pl**, e fr 725 New Market  
**Bustleton pike** (Bln), 23d ward  
**Butcher** (W P), w fr Rose to Market  
**Butler**, e fr Roberts av to Ktn av, thence s e to Del av, ab Erie av  
**Butler av**, e fr 329 s Juniper to 13th  
**Butler pl**, s fr 1008 Sansom  
**Button** (Gtn), s fr Godfrey to Spencer av, w of n 20th  
**BUTTONWOOD**, w from 500 n 2d to 20th, **500 north**  
**Butz av**, n fr 209 Noble  
**Butz row**, e fr 491 St John  
**Byron**, e fr Richmond to Del riv, s of Allegheny av  
**Byron pl**, e fr 1339 Gtn av

C.

**C**, n fr Ktn av to Chelt'm av, e of Leamy  
**Cabin**, n fr Penna av, ab n 19th  
**Cabot**, n e fr Anthracite to Reading R R, w of e Thompson [18th to 19th  
**Cabot**, w fr 1242 n 15th to 17th, & fr n  
**Cadbury av**, n fr 1323 Jefferson  
**Cadwalader**, n w fr Girard av to Montg'y av, e of Gtn av [Catharine  
**Cadwalader**, s fr 1412 Fitzwater to  
**Cahawba pl**, w fr 418 s 12th  
**Cahill pl**, w fr 464 n Front  
**Caldwell**, e fr 207 s 24th to Cope  
**Caldwell**, w fr 912 n 13th  
**Calleon**, n from 3917 Aisquith  
**California pl**, n fr 1311 Rodman  
**CALLOWHILL**, w from 400 n Del av to Schuylkill riv, **400 north**  
**Calvert pl**, s fr 1716 Vesey  
**Calvin pl**, e fr 809 n 7th  
**Camac**, n fr Master, w of n 12th  
**Camac**, w fr 1622 Gtn av to Lawrence  
**CAMBRIA**, w from Fkd av to Ridge av, n of Somerset. See also e Cambria, **2900 north**  
**Cambridge**, w fr Carlisle to Corinthian, s of Girard av  
**Cambridge** (Fkd), n fr Fkd creek to Tucker, e of Stiles

**Camella**, s fr Deal, e of Fkd av  
**Cameron**, w fr 1720 Francis to Wylie, s of Perkiomen [rence  
**Cameron pl**, w fr 1420 n 4th to Law-Cameronian ct, s fr Marble, e of 11th  
**Camilla**, w fr 1011 s 11th to 12th  
**Camp pl**, s fr 402 Brown  
**Campbell**, s w fr 512 Fitzwater to 777 s 6th  
**Canal**, w fr Moyam'g av to s 6th, and fr s 13th to Juniper, n of Mifflin  
**Canal**, w fr 1032 n Front to St John, thence n w to Thompson  
**Canal**, w fr Walker to Aramingo can'l, s of Lehigh av  
**Canby**, w fr 212 s 12th to 13th  
**Candia pl**, s fr 516 Fairmount av  
**Canning**, w fr 200 s 11th to Quince  
**Candy row**, e fr 103 s 24th  
**Canes ct**, w fr 726 s 7th  
**Cannon pl**, Willow, ab Canton  
**Canova**, n fr Vine to Westminster av, e of n 57th  
**Cantman pl**, w fr 678 n 11th  
**Canton**, n fr 903 Callowhill to Buttonwood [der av  
**Cantrell**, w fr s 2d to 12th, bel Sny-

CANTRELL'S CT.

**Cantrell's ct**, w fr 1028 s 2d  
**Cantwell pl**, s fr Cherry, ab n 3d  
**Capewell**, w fr e Belgrade to Gaul,  
 bel e Norris  
**Capital**, n fr Fairmount av, w of n 20th  
**Carath pl**, s fr 412 Wharton  
**Carberry ct**, s fr 416 Catharine  
**Carbon**, n fr Ontario to Erie av, w of  
 Del riv  
**Carbon**, s fr 1016 South to Fitzwater  
**Carbon ct**, n fr 527 Marriott  
**Carlisle**, n fr Brown to Columbia av,  
 fr Norris to Huntingdon, and fr Alle-  
 gheny av to Venango, s from Tasker to  
 Morris, between Broad and 15th  
**Carleton**, w fr n 10th to 24th, s of  
 Callowhill  
**Carlton av**, s fr 1208 Heath  
**Carman pl**, n fr 717 Arch  
**Carmen**, w fr Broad, bet Federal and  
 Washington av  
**Carney av**, e fr 225 s Juniper  
**Carolina pl**, s fr 1014 Barley  
**Caroline**, n fr Dauphin to Hermann,  
 ab n 28th  
**Caroline**, n fr 429 Wharton  
**CARPENTER**, w from 936 s Front to  
 Sch'l av, **1000 south**  
**Carpenter** (Gtn), w fr 5552 Gtn av to  
 Wissahickon av  
**Carpenter's ct**, s fr 320 Chestnut, now  
 Congress pl [mantown av  
**Carpenter's la** (Gtn), w fr 5470 Ger-  
**Carr's ct**, s fr 830 Catharine  
**Carrie** (Bdg), e fr Jenks to Kirkbride,  
 s of Garden  
**Carroll's ct**, s fr 1528 Lombard  
**Carroll pl**, w fr n Front, ab Adrian  
**Carr's ct**, s fr 830 Catharine  
**Carsell av**, e fr 717 n Broad  
**Carswell** (Gtn), n w of Haines to Me-  
 chanic, n e of Hancock  
**Carswell pl**, e fr 1109 Charles  
**Carter's al**, e fr n 18th n of Wood  
**Carter**, w fr 116 s 2d to 3d  
**Carthage pl**, e fr Chatham, s of Green,  
 bel n 6th  
**Carver**, w fr Hurst, s of Lombard to  
 s 8th, and fr 526 s 15th to 18th  
**Cascon pl**, w fr Newmarket, n Vine  
**Casper**, n fr Allegheny av to Del riv,  
 w of Carbon  
**Casper av**, s fr Jones, w of n 17th  
**Cass**, w fr 1238 n 12th to 13th  
**Cassiday's ct**, n fr 829 Marriott  
**Cassion pl**, n fr Columbia av, e of  
 Franklin  
**Castle av**, w fr s 13th to 15th, n Moore  
**Castle st ct**, s fr 1036 Sergeant [n 20th  
**Castline av**, fr Wood to Reeves, ab  
**Castner av**, n fr Orchard, ab Culvert  
**Castor rd** (Fkd), n fr Oxford rd to Fox  
 Chase rd, n e of Duncan rd  
**Catawba pl**, n fr 215 German  
**CATHARINE**, w fr Del riv to s 22d,  
 thence to Gray's Ferry rd, ab Christian  
 and fr Baltimore av, ab s 49th, to Del  
 County line, **800 south**

CHARLES AV.

**Cathcart ct**, n fr 1131 Lombard to Ohio  
**Cathedral av** (W P), w fr Lancaster  
 av, n of Girard av  
**Cattell av**, n fr Pearl, bel n 20th  
**Cavin**, n fr Penna av, w of n 19th  
**Cayuga** (Gtn), fr Roberts av to Fkd  
 creek, ab Bristol  
**Cedar**, n e fr Vienna to Fkd creek, e  
 of Memphis  
**Cedar** (Fkd), s fr Bridge, s e fr Fkd av  
 to Meadow  
**Cedar** (Myk), n fr 4141 Main to Myk  
 av, e of Penn  
**Cedar al**, n fr 821 South  
**Cedar Hill** (Myk), bet Cedar and  
 Penn, w of Apple  
**Cedar la** (Gtn), w fr Mill to Haines,  
 thence n w to Chew and Wash'n av  
**Cemetery** (Falls), w fr n 34th, s of  
 Clearfield  
**Cemetery** (Rox), e fr Ridge av to  
 Magdalena, s of Dupont  
**Cemetery av** (Gtn), e fr Cresheim rd  
 to Haines, n of Stenton av  
**Cemetery av** (W P), w fr Woodland  
 av to Mt Moriah Cemetery, ab s 62d  
**Centennial**, s fr Race, w of n 17th  
**Centennial av**, n from 1813 Jefferson  
 to Oxford  
**Central Buildings**, s fr 218 Walnut  
 to 211 Pear  
**Central pl**, w fr 256 n 5th  
**Centre** (Gtn), e fr 4955 Germantown av  
 to Chew, e of Haines  
**Centre** (Myk), n 4547 Main to Webster  
**Centre** (W P), n w fr Filbert to Saun-  
 ders av, w of n 36th  
**Ceruse**, n fr 1519 Lombard to Stone  
**Chadwick**, s fr Reed to Moore, w 16th  
**Chadwick pl**, w fr 858 n 4th  
**Chalfont av**, n fr Hamilton to Spring  
 Garden, w of n 31st  
**Chalkey Hall la**, n fr Venango to  
 Wheatsheaf la, e of Trenton R R  
**Chambers av**, s fr 2026 Callowhill  
**Champion pl**, e 1125 Dunton, ab Otter  
**Champlost** (Gtn), e fr n 19th to Van-  
 kirk, s of Spencer  
**Chance pl**, e fr Newmarket, n of Vine  
**Chancellor**, w fr 216 s 16th to 18th  
 & fr s 50th to 55th, s of Walnut  
**Chancellor** (W P), formerly Fair-  
 mount pl, w fr s 32d, below Walnut  
**Chancery la**, s fr 126 Arch  
**Chandler's ct**, n fr 1011 Palmer to  
 Hanover  
**Chant**, e fr 23 s 10th  
**Chapel** (Angora), s e fr Baltimore av  
 to Angora, w of 59th  
**Chapman**, w fr 784 Swanson to s Front  
**Charles**, s fr 406 South to Monroe  
**Charles**, s fr 610 Wash'n av to Federal  
**Charles** (Rox), n e fr Markle to 3914  
 Ridge av, s e of Kingsley [James  
**Charles** (W Hall), n Scattergood, ab  
**Charles** (W P), e fr 57 n 38th to Centre  
**Charles av**, w fr Gratz to n 19th, n of  
 Montgomery av



**Charles pl**, e fr 427 Rujan  
**Charles pl**, w & n Willow, ab Canton  
**Charlotte**, n fr 317 Brown to Master  
**Charter**, e fr 2109 Amber to Trenton  
 av, n of e Dauphin  
**Chartner**, e fr 821 n 24th, bel Cal'hill  
**Chase pl**, s fr 3302 Linn  
**Chatham**, n fr Ann to Allegheny av  
**Chatham**, n fr 519 But'wood to Green  
**Chatham**, n fr Reading R R & Aramin-  
 go canal to Erie av, e of Cedar  
**Chauncey**, n 1809 Girard av to Stiles  
**Chelsee (W P)**, w fr n 55th to 58th, n of  
 Race [ab School  
**Cheltenham av (Gtn)**, e Wissahickon av,  
**Cheltenham av**, s e fr Cresheim av  
 to city line  
**Cheltenham and Willow Grove**  
**Pike**, con'n of Old York rd, 22d wd  
**Chenango**, n e fr Sophia to Hancock,  
 w of Otter  
**Cherry**, w fr 130 n 3d to Schuy'l riv, fr  
 n 38th to Saunders av, n 56th to n 58th  
**Cherry (Fkd)**, s fr Harrison to Meadow,  
 s of Willow  
**Cherry (R Sun)**, n fr 1216 Angle  
**Cherry la**, w fr s Broad, s Snyder av  
**Chester**, n fr 817 Race to Vine  
**Chester av**, w fr s 41st to Cobb's ck, s  
 e of Springfield av  
**CHESTNUT**, w from Del av to Schuyll-  
 kill riv, thence w to Del co line,  
**100 south**  
**Chestnut (Gtn)**, e fr Gtn av  
**Chestnut (Myk)**, w of Centre, n of Lev-  
 ering to Ripka, thence to High  
**Chestnut av**, e fr Castle st ct  
**Chestnut av (Bln)**, n fr Somerton pk,  
 w of Welsh rd  
**Chestnut Hill av (C Hill)**, e fr n 32d  
 & Spg House pk, ab Rex  
**Chestnut pl**, s fr Sansom, e of 36th  
**Chevy Chase la**, s w fr Buck rd & s  
 16th to 19th, s of Moore  
**Chew (Gtn)**, n fr T'ship line to Gtn av  
**China**, n fr But'w'd to Green, w of 4th  
**China**, w fr 1002 s Front  
**Chippewa**, s fr 2710 Lombard  
**CHRISTIAN**, w from Del av to  
 Schuylkill riv, fr Balto av at s 53d to  
 Del co line, **900 south**  
**Christy pl**, e fr 952 St John  
**Chubb**, n fr 809 Eneue, w of s 8th  
**Church**, s fr 1336 Fitzwater  
**Church**, w fr n 7th to 8th, n of York  
**Church**, w fr 18 n Front to 3d  
**Church (Bdg)**, w fr Garden to Fkd ck,  
 s of Bridge [Old 2d st pike  
**Church (Fkd)**, fr Ktn & Oxford pk to  
**Church (Hbg)**, e fr Decatur to Del riv,  
 bel Bristol pike  
**Church (Myk)**, n of Ch'nut, ab Centre  
**Church av**, s 1928 Watt to 1927 Lom'd  
**Church la**, n fr Woodl'd av, e of s 7th  
**Church la (Gtn)**, e 5477 Gtn av to Chew  
**Church la (R Sun)**, e fr Gtn av to Good-  
 man  
**Church pl**, s fr 1122 Lombard

**Churnard**, n fr Tioga to Kingston, w  
 of Myrtle  
**Cinnaminson la (Myk)**, n fr Wash'n  
 to Ridge av, w of Prospect [Lace  
**Citron**, w fr n 11th to 13th, n of Wal-  
**City av**, n e fr Del co line to Del riv,  
 bet Phila & Montg'y counties  
**Claffin's ct**, n fr 1319 Heath  
**Claghorn pl**, w fr n Front, n of Poplar  
**Clairborn**, n fr Plum to Ball e of Rich-  
 mond  
**Clairmount**, e fr n 45th, n of Wallace  
**Clapier (Gtn)**, w fr Morris to T'ship  
 line rd, n e of Manheim  
**Clare**, s fr 526 Carpenter to 1041 s 6th  
**Clarence**, w from n 22d to 27th, n of  
 Cumberland  
**Clarion**, n fr Westmoreland to Tioga,  
 w of Fkd av [13th  
**Clarion**, s fr Federal to Morris, w of s  
**Clarissa**, n -fr Hunting Park av to  
 Roberts av, w of Wayne  
**Clarissa pl**, fr 542 Linden  
**Clark**, w fr 1024 s 3d to 4th  
**Clark (Bdg)**, n fr Lefevre to Buckius,  
 e of Belgrade  
**Clark pl**, s fr 2010 Wood  
**Clark's av**, s fr 418 Buttonwood  
**Clark's ct**, e fr Union, n of Girard av  
**Clarkson pl**, w fr Noble, n of 4th  
**Clarkson av**, e fr Stenton av to n Ce-  
 dar Hill Cem, n of Somerville av  
**Clawges ct**, n fr 513 Mulberry al  
**Clay**, fr s 20th to 21st, n of Pine  
**Clay**, w fr n 11th to Ridge av, n Green  
**Clay (Myk)**, n fr Green la, e of Wood  
**Claymont**, n fr Ch'ry to Race, w 20th  
**Clayton**, w fr n 22d to 23d, ab Fair-  
 mount av  
**CLEARFIELD**, w fr n Front to  
 Ridge av See also e Clearfield, **3100**  
**north**  
**Clematis av**, s fr 114 Christian  
**Clement**, s fr Carpenter to Washing'n  
 av, w of s 16th  
**Clementine**, w fr Fkd av to Jasper,  
 n of Clearfield  
**Clemmon's al**, n fr 1115 Marks la  
**Clermont**, w fr 650 Lex to n 45th  
**Cleveland av**, s e fr Woodland av to  
 Meadland av, ab s 38th  
**Cleveland av**, n fr Norris, bet 18th  
 and 19th  
**Cliff pl**, s fr 1414 Race  
**Clifford**, w fr n 31st to 33d, bet Mont-  
 gomery and Columbia av [Front  
**Clifford's al**, w from 28 n Del av to  
**Clifton**, s fr Neff, e of Edgemont  
**Clifton**, w fr n 18th to 21st, s Clear'd  
**Clifton**, s fr 1042 South to Bainbridge  
**Clifton (Gtn)**, n e fr Green, n w Sey-  
 mour  
**Clinton (N-town)**, n fr McFarran to  
 Luzerne, e of Nice  
**Clinton av (Gtn)**, n fr Fisher's la  
**Clinton**, w fr s 9th to 11th, s of Spruce  
**Clinton av**, n fr 1927 Pearl  
**Clinton ct**, e fr 457 Franklin

CLIVEDEN.

**Cliveden** (Gtn), n e fr 5339 Gtn av to Chew, n of Johnson  
**Clover**, w fr 24 s 12th to 13th  
**Clyde al**; n fr 504 Cherry to Race  
**Clymer**, w fr 756 s 6th  
**Coane** (W P), w fr n 47th to 48th, n of Lansdowne av  
**Cobb**, s fr 418 Catharine to Queen  
**Coburn**, s fr 218 Gaskill to South  
**Coffin's ct**, e fr 209 n 2d  
**Cogshell av** (Gtn), s fr Rittenhouse, ab Green  
**Cohen pl**, w fr 812 s Front  
**Coke pl**, n fr 417 Carpenter  
**Colchester**, e fr 857 Charlotte  
**Colebaugh** (Fkd), n e fr Bristol turnpike, e of Battersby  
**Colebrook pl**, w fr 772 s Front  
**Coleman**, s fr Dickinson, w of s 1st  
**Collady's ct**, s fr 1124 Sheaff's al  
**Collar**, n fr 623 Wildey to e Girard av, e of Hanover  
**Collard al**, n e fr Farston pl, bet Beach and Allen  
**College** (Fkd), fr Tucker to Bridge, n of Jackson  
**Collins**, n fr e Cumberland to Lehigh av, e of Fkd av  
**Collom** (Gtn), n fr Gtn av to Armst'g, bet Wister and Ashmead  
**Coll's av**, n fr 607 Wall, w of Pass'k av  
**Colona**, w fr n 10th to 12th, n of Susquehanna av  
**Columbia row**, n fr 24th, ab Norris  
**COLUMBIA AV**, w fr 1612 Fkd av to n 33d, and n w fr 41st and Girard av to 52d, s of Elm av, thence fr w Park to county line, **1700 north**  
**Columbia ct**, n fr Landreth, bel Race, e of 13th  
**Colville**, e of 2431 n Front to e Cum'd  
**Colwell** (Gtn), n fr 118 Haines to Mech  
**Comber's ct**, s fr Linton, bel Chestnut, w of 20th  
**Comly** (Fkd), e fr G to Del riv, n of Van Kirk  
**Commerce**, w fr n 4th to 7th, n of Market  
**Commerce**, n w fr York to Cedar and Lehigh av, parallel to Aramingo canal  
**Commercial av**, s e fr Morris, e of Swanson to s Del av  
**Commissioner's av**, e of Gaul to Belgrade, n of Indiana  
**Compromise**, e fr 313 s 17th  
**Comptroller**, s fr 214 Spruce to Union  
**Conard's ct**, n fr 1617 Becket  
**Conarro** (Myk), fr 1617 Myk av to Ridge av, n of Lyceum av  
**Concord**, w fr 782 s 2d to 3d  
**Concord pl**, n fr 223 Concord  
**Concordia av**, n fr 229 Concord  
**Conestoga** (W P), s fr Paschal to Girard av, w of n 54th  
**Conestoga pl**, e fr op 1446 Cadwal'd'r  
**Congress**, w fr 742 s Front to 2d  
**Congress pl**, was Carpenter's ct, s fr 320 Chestnut

COURTLAND.

**Conlin's ct**, n fr 1325 Heath  
**Conolly ct**, s fr 524 Christian  
**Conover**, n fr Vine, w of 56th  
**Conrow ct**, fr 105 Chenango  
**Conroy**, w fr 1812 s 13th to Juniper  
**Conshohocken av**, n e fr n 49th to Park line, e of county line rd  
**Continental av** (Hare), w fr n 25th to 26th, n Fairmount ave  
**Conway ct**, e fr Newmarket ab Vine  
**Cook**, n fr 1625 Pine to Compromise  
**Cooke**, e fr Tulip to Vienna, n Montg'y  
**Coombes**, n fr 44 n Front to 2d  
**Cooper**, n fr Clearfield to Venango, bet Bath and Melvale  
**Cooper**, n fr Ontario to Venango, e of 2d  
**Cooper**, w fr Dixey's al, w of s 20th & n of Locust  
**Cope**, fr Waterloo to Trenton av, s of Virginia  
**Cope**, s fr 2318 Sansom to Walnut  
**Cope**, e fr Amber to Trenton av, s of Allegheny av  
**Cope al**, w fr 136 s Del av  
**Copia**, w fr 810 s 16th  
**Cora** (Gtn), e fr Trenton av to n 20th, n of Godfrey av  
**Cora** (Somerville)  
**Coral**, n e fr n Front & Diamond to Lehigh av, w of Amber  
**Cordova pl**, e fr 505 Barron to Coburn  
**Corinthian av**, s fr Girard College to Fairmount av, w of n 20th  
**Corn**, s fr Marion to Reed, w of s 2d  
**Cornelius ct**, e fr Richm'd n of Vienna  
**Cornwall**, e fr Ktn av to Emerald, n of Westmoreland  
**Corr**, e fr n 17th to Smedley, n of Tioga  
**Corson** (C Hill), s fr Mermaid av, e of Sullivan  
**Corwin pl**, w fr 312 n Front  
**Costello** (Gtn), e fr Stenton av to n 19th, n of Grange  
**Cottage**, w fr s 24th to 26th, s of Moore  
**Cottage** (C Hill), w fr Main  
**Cottage** (Fkd), n e fr Harrison, e of Walker  
**Cottage** (Gtn), n e fr Musgrove to Chew n e of Walnut  
**Cottage** (Tacony), e fr Tucker to Longshore, s of Walker  
**Cottage la** (Gtn), e fr Stenton av, n of Clarkson av  
**Cottage row** (Gtn), w fr Penn  
**Cottingham pl**, n fr 509 Federal  
**Cottman**, n fr Del riv to coline, 23d w  
**Cotton** (Myk), n e fr Main to Belair, e of Grape  
**Coulston**, e fr Thouron to Manakin, n of Diamond [Knox  
**Coulter** (Gtn), w fr 4736 Gtn av to w of  
**Coulter** (Gtn), w fr Hancock to Wisahickon av, e of School  
**Court**, s fr 8 Brown to Beach  
**Courtland** (Fkd), n fr Margaret to Tucker, bet Edmund & Adeline

12 *COURTLAND.*

**Courtland** (Gtn), fr Gtn R R to O, n of Wingohocking  
**Courtland av**, w fr 306 Newmarket  
**Cove pl**, n fr 607 Carver  
**Cowley**, w fr 256 n 13th to Juniper  
**Cowper**, fr Heights et to Linden  
**Cowperthwait av**, e fr Newmarket n of Vine  
**Cowslip**, w fr 118 n 15th to 16th  
**Cox's**, fr 322 s 17th to 18th  
**Cox's al**, n fr 226 Del av to 227 s Water  
**Cox's ct**, w fr 220 Acorn al  
**Cox's ct**, e fr 17 n 9th  
**Cox's ct**, n fr 1111 Ohio  
**Cozzens**, e fr s 13th to Lagrange n of Washington av  
**Cozzen's av**, w fr 934 Newmarket  
**Craig**, n fr 1225 Shackamaxon  
**Craig's av** (W P), w fr 434 Curlew  
**Craig's ct**, n fr 619 Filbert  
**Craig's pl**, e to Raspberry, bel Walnut w of s 9th  
**Crammer pl**, w fr 950 n 3d [Darby rd  
**Crammond** (W P), Lancaster av to  
**Cranberry** (W P), s fr Lancaster av  
**Crane** (W P), s e fr 40th n Lanc'ter av  
**Crane's ct**, s fr 130 Mead  
**Crans ct**, n fr 843 Marriott  
**Craven**, w fr 216 n Front to 2d  
**Crawford**, e fr Cedar to Gaul, n Cum'd  
**Crawford** (Falls), n e fr Ridge to Wis av, n w of Abbotsford av  
**Crawford's ct**, w fr 506 n Front  
**Crease**, n fr 233 Richmond to Fkd av  
**Crease's la** (Rox), e fr Ridge av to Green Tree la, n of Gorgas  
**Cresheim av** (C Hill), s fr Chelt'm av to Cresheim rd, e of Mermaid av  
**Cresheim rd** (Gtn), from Carpenter to Cresheim creek, n e of Quincey  
**Cresson**, w fr 148 n 5th to Nicholson  
**Cresson** (Falls) n w fr Vasser to Gay, par'l Reading R R, fr Falls to Myk  
**Crestline av**, n e fr George's av, w boundary line of W Park  
**Crispin**, e fr Welsh rd to Soley, n Fox  
**Crittenden** (Gtn), n w fr Stenton av, ab Anderson

*DART PL.*

**Crockett's ct**, w fr 28 s 5th  
**Cromley pl**, s fr 23 Mulberry al  
**Crooked Billet**, fr 22 s Del av to Water  
**Crooked pl**, e fr 467 Newmarket  
**Crosby**, s fr Pierce to Moore, w of 2d  
**Croskey**, n fr Columbia av to Diamond w of 22d  
**Cross**, w fr 1526 s 8th to Passy'k av  
**Cross al**, n fr 723 Cherry  
**Crother's av**, s w fr s 86th to 90th, e of Ashwood  
**Crown**, n fr Race to York av, w of 4th  
**Crown pl**, w fr 312 n Front  
**Crowson** (Gtn), n w fr Church to Pleasant, s w of Chew  
**Crowth's ct**, e fr 607 s Juniper  
**Crumback**, w fr 1410 s 12th to 13th  
**Cuba**, s fr Morris to Canal, w of s 3d  
**Cuba pl**, s fr 116 Poplar [av  
**Culbertson's ct**, s fr 1610 Fairmount  
**Cullen**, w fr 514 s 7th  
**Culp av**, s fr Cuyler, e of n 20th  
**Culvert**, e fr Emerald to Cedar, n of Allegheny av  
**Culvert**, n fr Poplar to Charlotte, thence e to Canal  
**Culvert** (Fkd), e fr Paul to Wain, sof Unity  
**CUMBERLAND**, w fr 2456 n Front to Schuy'l riv (not open fr n 17th to 26th), 2500 north  
**Cumberland** (Gtn), n from Coulter to Armat, e of Gtn av  
**Cunningham's av**, s fr 1112 Federal  
**Curlew** (W P), n fr Aspen, e of n 40th  
**Curran pl**, e fr 623 n 4th  
**Curran**, e fr Memphis to Cedar, bel e Norris  
**Curran al**, s fr 1013 Walnut to Spruce  
**Curry's ct**, n fr 1109 Bainbridge  
**CURTIN**, w fr Del riv to Schuylkill riv, 3200 south  
**Cuscaden's ct**, s fr 426 German  
**Cuthbert**, w fr n 11th to Schuylkill riv, s of Arch  
**Cuyler**, w fr n 19th to 20th, n Callow'l  
**Cypress**, w fr 316 s 3d to 4th

D.

**D**, s fr Erie av to Kensing'n av, bet C & E  
**Dacota**, w fr n 9th to 11th, and fr n 30th to Duhring, n of Dauphin  
**Dahl's**, n fr Olive, bel n Broad  
**Daisy av**, w fr 532 s 18th  
**Dakota**, w from 59th to 60th, north of Spruce  
**Dallett's ct**, s fr 1320 Silver  
**Dallett's ct**, w fr 410 Rugan  
**Daly**, w fr s 7th to 8th, s of Jackson  
**Daly's ct**, n fr 1339 Olive  
**Dana**, w fr n Front to 2d, s of Green  
**Daniel av**, n w fr Hermit av to w Walnut la, e of Ampho av

**Daniel av** (Blue Bell)  
**Daniel pl**, bet Thompson and Verree  
**Daniel pl**, n fr 1339 Earl  
**Dannaker's av**, e fr 221 n 3d  
**Danver pl**, n fr 137 New  
**Darcy**, w fr 714 Spafford, bel Bainb'dge  
**Darien**, n fr 803 Brown to Thompson.  
**fr** Jefferson to Susquehanna ave and fr Huntingdon to Lehigh av  
**Dark Run la** (Fkd), s e fr Hartshorne rd to Del riv, n of Olney av  
**Darling pl**, s fr 324 Willow  
**Darragh's ct**, e fr 233 Lybrand  
**Dart pl**, n fr 1119 Hamilton



## DARWIN.

**Darwin** (N-town), w fr n 15th, s Cayuga  
**Dauphin**, w fr Belgrade, ab Otis  
**DAUPHIN**, w fr 2262 n Front to 33d,  
 2300 north See also e Dauphin  
**Davenport**, w 256 s 8th to Duponceau  
**David's av**, w fr 1140 St John  
**Davidson pl**, e fr 935 Marshall [15th  
**Davis** (N-town), w fr N-town la, nr n  
**Davis**, w fr 2210 Howard to Hancock,  
 n of Susquehanna av  
**Davis**, w fr Hunting Park av to How-  
 ard, e of Gtn av  
**Davis**, w fr n 12th to Ontario, n of Gi-  
 rard av  
**Davis** (Myk), n fr Cresson to Ezekiel,  
 w of Markle  
**Davis' av**, e fr 145 n 8th  
**Davis' ct**, n fr Race, ab 23d  
**Davis' ct**, s fr 604 Fairmount av  
**Davis' ct**, s fr 1532 Lombard  
**Davis' Landing**, w fr s Del av to  
 Swanson, s of Almond  
**Davis pl**, n fr 1235 Bainb'dge to Alaska  
**Dawson** (Wissa'n), e fr Cresson to Myk  
 av, e of Adams  
**Dawson pl**, fr 1302 Pearl  
**Day**, s e fr Thompson to Wildey, n e of  
 Shackamaxon [34th  
**Dayman**, s fr Allegheny av, w of n  
**Deacon**, n fr 1111 Girard av to Stiles  
**Deagen pl**, e fr 619 Tamarind  
**Deal's ct** (Fkd), n w fr Kensington av  
**Deal**, e fr 1757 Fkd av to Memphis  
**Deal av**, s fr 1650 Deal  
**Dean**, s fr 1214 Walnut to Lombard,  
 Parade to Wharton, Dickinson to  
 Morris, and Mifflin to McKean  
**Dean's av**, w fr 1238 Crease to Day  
**Deane**, w fr 1310 Lancaster to Wheat  
**Deaney's ct**, n fr 425 Marriott  
**Decatur**, s fr 616 Market to Jayne  
**Decatur** (Hbg), e fr Rowland av to  
 Mill rd, s of Del av  
**Decatur rd** (Byb), 23d wd  
**DeDaker's ct**, n fr 27 Otter  
**DeHaven's ct**, n fr Rose, ab School  
**DeImling pl**, s fr 236 Union  
**De Kalb** (W P), n fr 3709 Fairm'nt av  
**De Kalb sq** (W P), s fr 3714 Walnut  
 to Locust  
**De Kalb ct**, w fr 960 Warnock  
**De Lancey pl**, w fr 314 s 17th to 19th,  
 s 20th to 22d, and fr s 22d to 24th  
**Delany pl**, e fr 743 s 7th  
**Delaware**, w fr n 18th to 23d, n of Alle-  
 gheny av, to P & R R  
**Delaware av**, n and s from Market,  
 along Del riv **Number 1 west**  
**Delhi**, n fr Diamond to Dauphin, and  
 Tahassa to Cumberland, w of 9th  
**Delta pl**, n from 1343 Olive  
**Demar pl**, s fr 1 Bainbridge [Fair't av  
**Dempster pl**, s from 1508 Barclay, del  
**Denmark**, w from 1622 s Front to 2d  
**Dennie** (Gtn), w fr Gtn av to Schuyler,  
 s of Roberts av [Garden  
**Depot**, w fr 8th to Linden [Spring

## DONEGANNA.

13

**Depot** (Gtn), e fr C Hill and Spring-  
 house turnpike, s of C Hill av  
**Deringer's av**, e fr 1543 n Front  
**Derr's ct**, w fr Orchard, ab Culvert  
**Derwood** (N-town)  
**Deshong**, w fr s 25th to Gray's Ferry  
 rd, n of Federal  
**Desilver's ct**, s fr 428 Walnut [ers  
**De Soto**, n fr 1237 Monterey to Struth-  
**Devereaux** (Fkd), n of Benner, e of G  
 to beyond Bristol turnpike  
**Devine's ct**, n fr 2013 Naudain  
**Devitt's av**, w fr 1140 St John  
**Devon pl**, n fr 405 Fairmount av  
**Dewort's av**, w fr St John to Canal,  
 s of Gtn av [fr Myk av  
**Dexter**, e fr Green la to Levering, s  
**Dial**, w fr s 5th to 6th, s of Tasker [on  
**Diamond**, n fr 1229 Fitzwater to Brin-  
**DIAMOND**, w fr Front to park bound-  
 ary, 2100 north  
**Diamond ct**, s fr 618 South  
**Dickinson**, w fr Almond to Collins, n  
 of Cumberland  
**DICKINSON**, w fr Del riv to Suther-  
 land av, 1500 south  
**Dickson's al**, w fr 716 s 8th  
**Dickson's pl**, e fr 907 n Broad  
**Diligent av**, s fr 916 But'd to Hamil'n  
**Dilks av**, s w fr Gibson av to Island  
 rd, ab s 61st  
**Dilks ct**, s fr 904 Wood  
**Dillmore**, s fr McKean to Bailey, w of  
 s 9th  
**Dillwyn**, n fr 313 Vine to Green  
**Bingler's ct**, s fr 116 Van Horn  
**Discount pl**, w fr 32 n 6th  
**District pl**, e fr 313 n 10th  
**Ditman** (Tacony), e fr Margaret to  
 Longshore, n of Hagerman  
**Divan pl**, n fr Fairm't av ab Front  
**Divine's ct**, n fr 2015 Naudain  
**Division**, n w fr Richmond to Cedar,  
 n e of Clearfield  
**Division**, w fr 410 n 11th to 12th  
**Division** (Falls), e fr n 35th, n Queen la  
**Division** (Myk), n e fr 4419 Main to  
 Cresson, s e of Jackson  
**Division** (Myk), n w fr Jefferson to  
 Fountain, w of Hamilton  
**Division** (Gtn), n fr Sharpnack  
**Dixey**, n fr 2011 Locust  
**Dixey's ct**, s fr 1632 Lombard  
**Doak**, s fr 1522 Bainbridge  
**Dobbins**, w fr s 18th to 19th, s Spruce  
**Dobson** (Falls), w fr James, n of P & R  
 R  
**Dock**, n w fr s Del av to 3d, s of Walnut  
**Dodge pl**, n fr Metcalfe av s 2d  
**Dohan** (W P), e fr n 40th, s of Seneca  
**Doll's ct**, w fr 1036 St John  
**Doman's pl**, n fr 235 Christian  
**Domino la** (Rox), n e fr Schuyler riv to  
 Ridge av, w of Paoli la [W  
**Donald**, w fr s 24th to 25th, s of Moore  
**Donath**, n fr Hunting Park av to Den-  
 nie, w of Pulaski av [of Wharton  
**Doneganna**, w fr s 15th to 16th, n

**Donley**, w from 10th bel Christian  
**Donnegan's ct**, e fr 715 St John  
**Donnelly**, s fr 826 Christ'n to Marriott  
**Donnelly's ct**, s fr 1816 Naudain to South  
**Donnelly's ct**, w fr 826 Rachel  
**Donnelly's pl**, n fr 137 New  
**Dorrance**, sfr Carp't'r to Wash'n av,  
 Ellsworth to Federal, Wharton to Reed,  
 & fr Dickinson to Tasker, w of 18th  
**Dorritt**, w fr n 18th, s of Cayuga  
**Dorsey**, w fr 412 s 13th to Juniper  
**Dott**, n fr Jefferson to Hubbs, w of  
 20th  
**Dougherty's al**, s fr 514 South  
**Dougherty's ct**, s fr 730 Alaska  
**Douglas** (W P), n fr Haverford av, e  
 above 31st  
**Douglas av**, s fr 1230 Brown  
**Dounton** (N-town), w fr 4054 Gtn av to  
 Wayne, s of Juniata  
**Dove ct**, w fr 800 Duane  
**Dove pl**, w fr 1012 s 3d  
**Doyer**, n fr Thompson to Stiles, and fr  
 Hermann to York, w of 28th  
**Dover's ct**, s fr 914 Poplar  
**Downing**, n fr Callowhill, w of 20th  
**Doyle**, e fr 521 s 15th  
**Doyle's ct**, e fr 605 s 3d  
**Drayson pl**, n fr 1137 Pine  
**Drayton**, w fr 1232 Rye to Corn  
**Breer**, s e Coral ab Front to Amber  
**Dreer's ct**, e fr 323 Griscom  
**Drinker**, w fr 140 n Front to 2d  
**Drove Yard la**, w fr 44th bet West-  
 minster av & Cathedral av  
**Drum's av**, s fr 808 Buttonwood  
**Drury**, w fr 104 s 13th to Juniper  
**Dryden pl**, s fr 228 Thompson  
**Duane**, n fr 1223 Brown to Parrish

**Duane pl**, n fr 1219 Ogden  
**Duberry ct**, e fr 519 Brook  
**Dubois block**, 19th ab Fairm't av  
**Dubree**, n w fr 1821 Wylie to Viney'd  
**Buck al**, s e fr 5 Mattis, ab Spruce  
**Dudley**, w from 4th to 10th, s of Mifflin  
**Dudley pl**, s fr 514 Christian  
**Duffle's ct**, e fr 723 Hubbell  
**Dugan**, s fr 1512 Spruce to Pine  
**Dugan's ct**, s fr 330 Master  
**Duhring**, n e fr Ridge av to Hunting-  
 don, ab Dauphin  
**Duncan** (Fkd), s e fr Tacony to Frank-  
 ford creek, n e of Church [av to n 2d  
**Dungan's av**, w fr 1070 Germantown  
**Dungannon**, w fr 15th to 16th, n of  
 Wharton  
**Dunks' Ferry rd** (Byberry), e fr  
 Gravel rd to county line  
**Dunlap**, s fr 2212 Chestnut to Sansom  
**Dunn's ct**, e fr 759 s 6th to Campbell  
**Dunsdale pl**, s fr 2048 Lombard  
**Dunton**, n fr 19 Otter to Girard av  
**Duponceau**, s fr 818 Walnut to Spruce  
**Dupont** (Rox), n e fr Ridge av to  
 Magdalena, s e of Leverington av  
**Durham pl**, n fr Race to Mulberry  
 al, w of 5th  
**Duross ct**, w fr 784 s 6th  
**Duross pl**, e fr 861 n 13th  
**Dutton**, s fr Morris to Mifflin and n fr  
 37 Reed, e of Front  
**Dutton's ct**, s fr 620 Washington av  
**Duval**, w from 34th, n of Walnut  
**Duval** (Gtn), n w fr Wayne to Chew,  
 ab W Washington av  
**Dyott's ct**, e fr Franklin, ab Berks  
**Dyre** (Fkd), e fr Penn to Charles, bel  
 Bridge  
**Dyson** (W P), n fr Brown, w of Markoe

E.

**E**, n fr Ktn av to Cheltenham av, w of F  
**Eadline** (W P), w fr n 42d to 45th  
**Eadom** (W Hall), n fr Kennedy, e of  
 Trenton R R  
**Eagen pl**, n fr 1005 Hamilton  
**Eagle**, e fr 1051 Leopard  
**Eagle av**, w fr 1220 n Front to Hope  
**Eaglefield** (W P), w fr 38th to 41st, s  
 of Girard av  
**Eagleson**, w fr Gray's Ferry rd to Bur-  
 nett, s of Christian  
**Eakin pl**, w from 220 Briar place, s of  
 Locust [Del riv  
**E Allegheny av**, e fr 3200 Fkd av to  
**Earl**, n w fr e Thompson to Belgrade  
**Earl**, w from 24th, ab Fairmount av  
**Earlham** (Gtn), e-fr Morris to Tacony,  
 n of Coulter  
**Earp**, w fr 518 n 19th to 20th  
**Earp**, w fr Point Breeze av, n of Reed  
**Earp**, w fr 1326 s 8th to 9th  
**East**, s fr Wiccaeoe av to Government  
 av, e of Beaver

**East** (Myk), n e fr Cresson to Markle,  
 n w of Seville  
**East ct**, e fr 331 Griscom  
**East ct**, s fr 1416 Spring Garden  
**E Bower**, bet Norris and Harrison,  
 and Frankford av and Trenton  
**E Cambria**, e fr 2901 n Front to Cedar  
**E Canal**, e fr Front to Laurel, n of  
 Haydock  
**E Clearfield**, e fr 3100 n Front to Del  
 riv  
**E Cumberland**, e fr 2501 n Front to  
 Del riv  
**E Dauphin**, e fr 2243 n Front to Moyer  
**E Girard av**, e fr 1201 Fkd av to e  
 Norris  
**E Huntingdon**, e fr 2561 n Front to  
 Del riv  
**E Johnson** (Gtn), e fr 5257 Gtn av  
**E Lehigh av**, e fr 2653 n Front to  
 Richmond  
**E Logan** (Gtn), e fr Gtn av to R R, ab  
 Loudon



**E Norris**, e fr 1957 n Front to Del riv  
**E Somerset**, e fr 2755 n Front to Richmond [Front to Del riv  
**E Susquehanna av**, e fr 2200 n  
**E Thompson**, e and s fr Fkd av to Adams, n & e fr e Cumberland to Bdg  
**E Tioga**, e fr 3501 n Front to Del riv  
**E Venango**, s e fr 3600 Ktn av to Del riv  
**E Washington av** (Gtn), e fr Gtn av to Stenton av, ab Tulpehocken  
**E Westmoreland**, e fr 3301 Fkd av to Del riv  
**E York**, s e fr 2363 n Front to Beach  
**Eastburn av** (Pittville), n e fr Stenton av to Limekiln turnpike, ab n 66th  
**Eastwick av**, s fr 1606 Ogden, w of 16th [Gibson  
**Eastwick av**, w fr s 45th to 73d, s of  
**Eaton pl**, s fr 24 Otter to Eagle  
**Eberle** (Gtn), s fr Godfrey to Spencer av, e of n 21st  
**Echo la**, w fr 2d, n of Allegheny av  
**Eden pl**, s fr 228 Catharine [Wolf  
**Edgar**, w fr 18th to Penrose av, n of  
**Edgar pl**, s fr 926 Pine  
**Edgemont**, n fr e York to Ash, e of 29th to 30th, n of Diamond  
**Edgley**, w fr n 15th to 18th, and fr n Aramingo canal  
**Edisto pl**, w fr 604 Vincent  
**Edmund** (Fkd), n fr Orthodox to Bridge, ab Trenton R R  
**Edmund** (Tacony), fr Knorr to Township Line rd, w of Tulip  
**Edna's pl**, w fr 1034 n 4th  
**Edom**, e fr Kennedy to Fraley, bet James & Trenton R R  
**Edward**, w fr 1156 Hancock  
**Edward** (Fkd), s fr Pine to Adams, s e of Leiper  
**Edward** (W P), s fr Haverford av to Rockland, w of 32d  
**Edwards** (W Hall), n fr Scattergood to Taylor, s of Trenton R R  
**Edwins**, w fr 1720 Ridge av to Geary  
**Efingham**, s fr Dickinson to Tasker, w of 6th  
**EIGHTEENTH, 1800 west of Delaware river**  
**EIGHTH, 800 west of Delaware riv**  
**Eisen av**, w fr 1442 n 4th to Lawrence  
**Elba pl**, e fr 907 Ontario, n of Poplar  
**Elba pl**, e fr 965 Beach  
**Elberon av** (F Chase), s w fr Hoffnagle to Newtown & N Y R R, s e of Pine rd  
**Elbow la**, s fr Haines and w fr Cheltenham and Willow Grove pike  
**Elbow la**, w fr 22 Bank to s 3d  
**Elder**, s fr 1038 Morgan to Sergeant  
**Elder** (R Sun), n fr Angle to Erie av, e of Gtn av  
**Eldridge pl**, e fr 1817 n 6th  
**Eldridge row**, fr Gtn av above 5th  
**ELEVENTH, 1100 west of Del riv**  
**Elfreth's al**, w fr 126 n Front  
**Elgin pl**, s fr Heath, w of n 12th

**Eliza**, w fr 1326 n 15th to Greenhill  
**Eliza av**, w fr 812 n 12th  
**Elizabeth**, e fr Ktn av to Emerald, n of Huntingdon [town R R  
**Elizabeth**, e fr Mifflin, s of Norris-  
**Elizabeth** (Fkd), n e fr Pine to Sellers, n w of Leiper  
**Elizabeth pl**, e fr 1433 Hope  
**Elkhart**, e fr 3025 Richmond to Del riv, s of e Clearfield [York  
**Ella**, e fr Jasper to Trenton av, s of e  
**Ella**, n fr Cambria to Indiana, e of Fillmore  
**Ellen**, w fr 940 n Front to Newmarket  
**Ellen pl**, e fr 751 s Front [wick av  
**Ellet** (Gtn), n e fr McCallum, ab Sedg-  
**Ellet's av**, n fr 535 Race to Mulb'ry al  
**Elliott's ct**, s fr 732 Lombard  
**Ellis**, n fr 909 Mt Vernon to Wallace  
**Ellis** (Myk), n e fr Mechanic  
**Ellis ct**, fr Hamilton, bel Ridge av  
**Ellis la**, n fr Woodland av, w of 61st  
**Ellison** (Myk), w fr Mechanic  
**Ellsin pl**, n fr 1135 Vine  
**Ellsworth**, w fr 1130 Passy'k av to 22d, and 26th to Sutherland av  
**Ellwood la**, w fr n 2d to 3125 Gtn av, n w of connecting R R [and 20th  
**Elm**, n fr Lombard to Pine, bet 19th  
**Elm**, n fr Ann to Linden, w of Bath  
**Elm**, n w fr Wildey to e Girard av, w of Palmer  
**Elm av** (W P), n w fr Girard av and 40th to 52d, southern boundary of West Park  
**Elm pl**, e fr Levant, n of Spruce  
**Elmslie's al**, w fr 224 s 2d to Levant  
**Elmwood av** (W P), s w fr Gibson's av & s 56th to Island rd, s e of Gray's av  
**Eltonhead's ct**, s fr 2130 Wood  
**Elwyn**, n fr 925 Cherry to Race  
**Elwyn** (W Hall), e fr Kennedy to Fraley, s of Trenton R R  
**Ely**, n fr 1033 Locust to Currant al  
**Ely** (Gtn), e fr 245 Haines to R R  
**Ely av**, s fr 418 Carpenter  
**Ely av**, w fr 814 n 12th  
**Emanuel pl**, n fr 331 Monroe  
**Embers av**, n fr 1309 Heath  
**Emden**, n fr 635 Bainbridge  
**Emeline**, s fr Somerset, e of Amber  
**Emeline** (Tacony), n fr Unruh, w of Vandyke  
**Emeline**, w fr 618 s 8th to Ovington  
**Emerald**, n e fr Front and e Susquehanna av to Erie av  
**Emerick**, w fr Belgrade, s of Palmer  
**Emerson**, s e fr D, s w of Hoffnagle  
**Emery** (Bdg), w fr 115 Bockius to Kirkbride  
**Emily**, w from 5th to 8th, and 10th to 13th, s of McKean [e York  
**Emlen**, e fr Trenton av to Moyer, n of  
**Emlen**, n w fr Carpenter to Cresheim creek, s w of Quincey  
**Emma**, fr Berks to 513 Abigail  
**Emma**, fr Burgess to Rough and Ready, bet Trenton av and Amber

**Emma**, n fr e Clearfield, e of Front  
**Emmet**, w fr 1312 s 3d  
**Emory**, e fr e Thompson to Richmond,  
 n e of Cumberland  
**Eneu**, w fr 1224 s 7th to Passyunk av  
**Engle** (Gtn), s e fr 147 Haines to Price  
**English**, s fr 510 Buckley to Powell  
**English row** (Myk), w fr Mechanic  
**Ennis pl**, n fr 2307 Vine  
**Enos**, fr Fraley al to Richmond, n fr  
 Frankford av  
**Enquirer**, n fr 1119 Brown  
**Enterprise**, w fr 1514 s 4th  
**Eppright's et**, s fr Reed, w of Front  
**Erdman**, n e fr 815 Perkiomen  
**Erdman et**, w fr 830 n 15th  
**Erdrick** (Tacony), n e fr Sanger to  
 Longshore, n e of Bristol  
**Erety**, w fr 224 s 16th to 17th  
**Ericsson**, w fr 910 s 9th  
**Erie**, s fr 1010 Bainbridge to Christian  
**ERIE AV**, w fr Del riv to Hunting  
 Park av, n of Venango, **3700 north**  
**Erie av** (N-town), w fr junction of Gtn  
 av and n Broad  
**Ernest**, n fr 903 Callowhill  
**Ernest**, w fr 1152 s 9th to 932 Ellsworth  
**Ernest**, w fr s 28th, s of Porter  
**Ervin's et**, w fr 23d, n of Penn'a av  
**Erwig av**, n fr Mt Pleasant, w of n 27th  
**Esher**, n fr Girard av, above 27th  
**Esher's av**, n fr 1209 Fairmount av  
**Eshner pl**, e fr 1007 Charlotte  
**Espey**, s fr 1326 Fitzwater to Catharine  
**Essex**, s fr 810 Catharine to Christian  
**Essex al**, e fr 245 Quince  
**Estaugh**, w fr 22d to 23d, n of Ontario

**Etting**, n fr Master to Jefferson, w of  
 27th  
**Euclid av**, w fr 1814 n Broad to 15th  
**Eustis**, w from 4th to 5th, s of Moore  
**Euston av**, w fr American to 3d, n  
 of Cambria  
**Eutaw**, n fr 719 Cherry  
**Evans's et**, s fr 706 Carver [Fitzwater  
**Evangelist**, w from 7th to 8th, s of  
**Evans**, s fr Clearfield, w of Trent'n RR  
**Evans**, s fr Prime to Federal, w of 2d  
**Evans** (Falls), w fr Spencer, n of Dob'n  
**Evans** (Gtn), n fr Bowman to Centre, e  
 of Gtn av  
**Evans av**, e fr 1071 Gtn av [22d  
**Evans av**, n fr Summer to Vine, w of  
**Eveland av** (Mt Airy), e fr Gtn av, n  
 Cresheim ck to township line  
**Eveland pl**, e fr St John, n of Beaver  
**Evelina**, e fr 247 s 3d to Levant  
**Eveline**, n fr Frederick, e of James  
**Everett**, w fr 912 s 12th to 13th  
**Everett pl**, n fr 103 Pegg to Noble  
**Evergreen**, w from 20th to 22d, s of  
 Fitzwater  
**Evergreen av** (C Hill), n fr Wissa-  
 hickon to Stenton av, w of High'd av  
**Ewald pl**, n fr 1811 Naudain  
**Ewing's pl**, w fr 712 Guilford  
**Exchange pl**, s fr 232 Ch'nut to Dock  
**Exeter**, w fr 16th to 18th, s of Chestnut  
**Eyre**, s e fr e Girard av, s of e Mont-  
 gomery av  
**Eyre**, fr 523 e Thompson.  
**Ezekiel** (Myk), e fr Rittenhouse to  
 Markle, s of Terrace  
**Ezra pl**, n fr 303 Catharine

F.

**F**, n fr Kensington av to Cheltenham  
 av, e of E  
**F**, w fr 22d to 23d, s of Market  
**Faas pl**, n fr 1035 Morgan  
**Table av**, e fr 339 n 6th to Julianna  
**Factory**, w fr 24th to Schuylkill riv,  
 s of Spruce [Elizabeth  
**Factory** (Fkd), n e fr Pine, n w of  
**Fail pl**, w fr 806 Rachel [pont  
**Fair** (Rox), n e fr Ridge av, s e of Du-  
**Fairbank pl**, e fr Levant, s of Evel'a  
**Fairchild pl**, s w fr 1122 Palmer  
**Fairfax av** (Gtn), n w fr Prince to  
 Centre, n of Evans  
**Fairfax pl**, e fr 727 s 5th [ket  
**Fairfield**, w fr 21st to 22d, n of Mar-  
**Fairhill**, n fr Susquehanna av to  
 Clearfield, and fr Pike to Luzerne, w  
 of 5th  
**Fairhill park**, w fr 4th to 5th, and  
 fr Huntingdon to Lehigh av  
**Fairlamb pl**, n fr 929 Torr av  
**Fairman pl**, n fr 917 Torr av  
**FAIRMOUNT AV**, w fr Del av to  
 Fairmount Park, and fr 32d to 50th,  
 s of Aspen, **700 north**

**Fairmount Park**, n fr 25th to  
 Penn'a av, to 33d, to Ridge av, to  
 Wissahickon and C Hill, n w fr Spring  
 Garden to Girard av, to Elm av, to  
 Gorgas av, to Crestline av, to Schuyl-  
 kill riv  
**Fairmount pl** (W P), or Chancellor,  
 w fr 33d, bel Sansom  
**Fairthorne av** (Falls), n e fr Ridge  
 av, s e of Crease's la  
**Fairview av**, s w fr n 34th to Norris-  
 town R R, s e of Queen  
**Fall pl**, n fr Race, w of 5th  
**Fallon**, s fr 818 Fitzwater to Christian  
**Falls** (W P), n fr Seneca, w of n 48th  
**Falls rd** (Falls), n fr Monument to rd to  
 Falls of Schuylkill  
**Fame et**, n fr 13 Laurel  
**Fareira's et**, n fr 1029 Barley  
**Faries et**, w fr 228 n Front  
**Farina** (Fkd), s e fr Penn to Franklin,  
 s w of Sellers  
**Farner's pl**, w fr Phillip, ab Oxford  
**Farr**, s fr 520 Vine to Mulberry al  
**Farragut av**, n w fr Chester av to  
 Springfield av, s w of s 46th

**Farrell**, s fr Mifflin to McKean, e of 11th  
**Farrell pl**, e fr 1315 Lawrence [50th  
**Farson**, n fr Westminster av, w of n  
**Farson pl**, w fr Beach, n e of Fkd av  
**Faulkner**, s fr 306 Marriott to Carp'n'r  
**Fawn**, n fr Master to Montgomery av, w of 12th  
**Fawn**, n fr 613 Moss  
**Fawn av**, r of 1624 Fawn  
**Fayette**, n fr 925 Filbert  
**Fayette**, w fr York rd to Franklin, s of Nicetown la  
**Fearson av**, s fr 1816 Naudain  
**FEDERAL**, w fr Front to Gray's Ferry rd, and fr Baltimore av to 58th, to Delaware county line, 1200 south  
**Feinour's pl**, w fr 736 Swanson  
**Fell**, w fr 1902 n 19th to Uber  
**Felton**, n fr 129 Mead  
**Felton**, w fr n 30th, s of Park av, to 31st  
**Fenton pl**, w fr Wylie, bel Poplar  
**Ferguson's ct**, s fr 1334 South  
**Fernberger av**, w fr 1336 Lawrence to n 5th  
**Fernon**, w fr 6th to 11th, and fr 17th to 21st, s of Tasker  
**Ferris ct**, w fr 228 n Front  
**Ferry la** (Collegeville), e fr Bristol rd, n of Pennypack la  
**Fetter's la**, w fr Bread to n 3d  
**Field**, e fr 10th, s of McKean  
**Field's av** (C Hill) n e fr Gtn av, n w of Hartwell av  
**Fields**, n fr 1613 Francis  
**Fife's pl**, s fr 1424 Kater to Bainbridge  
**FIFTEENTH**, 1500 west of Delaware river  
**FIFTH**, 500 west of Delaware river  
**FIFTIETH**, 5000 west of Del river  
**Fifty Acre la** (Fkd), s w fr Oxford rd to Asylum rd  
**FIFTY-FIRST**, 5100 west of Delaware river  
**FIFTY-SECOND**, 5200 west of Delaware river [river  
**FIFTY-THIRD**, 5300 west of Del  
**FIFTY-FOURTH**, 5400 west of Delaware river [river  
**FIFTY-FIFTH**, 5500 west of Del  
**FIFTY-SIXTH**, 5600 west of Del river [Del river  
**FIFTY-SEVENTH**, 5700 west of  
**FIFTY-EIGHTH**, 5800 west of Delaware river [river  
**FIFTY-NINTH**, 5900 west of Del  
**Filbert**, w fr 36 n 6th to Schuylkill riv, thence fr 33d to 41st  
**Filbert av**, s fr 804 Filbert [Front  
**Fillmore**, n fr Huntingdon, e of  
**Fillmore**, s fr De Lancey pl to 1733 Pine [low, s w of Harrison  
**Fillmore** (Fkd), s e fr Fkd av to Wil-  
**Fillmore av**, w fr 126 n 15th  
**Filson**, n fr Arch to Cherry, w of 22d  
**Finch**, n fr Susquehanna av to Dauphin, w of 13th  
**Finnegan's ct**, n fr 717 Baker

**Finney's ct**, n fr 631 Lombard  
**First**, w fr 23d to 24th, ab Market  
**Firth**, w fr Amber to Ktn av, n of e Cumberland [land  
**Firth**, w fr 8th to 9th, n of Cumberland  
**Firth pl**, n fr 917 Hamilton  
**Fishbourne pl**, s fr 634 Wash'n av  
**Fisher**, n fr Clearfield to Westmoreland, ab Richmond  
**Fisher** (Gtn), e fr R R, ab Wisteria av  
**Fisher**, n fr e Cumberland, w of Richmond to Somerset, and fr e Clearfield to Ontario  
**Fisher**, w fr 1610 s 6th  
**Fisher's av** (W P), n w fr Market to Vine, w of 55th  
**Fisher's ct**, n fr 1311 Atmore  
**Fisher's la**, w fr Asylum rd and Lindley av to Reading R R, thence to e Logan, n of Ruscomb [lotte  
**Fisher's pl**, w fr 1326 Gtn av to Char-  
**Fisk av** (Falls), s fr Dobson, w of Spencer [cock, e of 2d  
**Fittler**, n e fr Montgomery av to Han-  
**Fitzpatrick pl**, n fr 615 Carver  
**Fitzpatrick pl**, n fr 605 St Mary  
**Fitzwater**, w fr 720 Passyunk av to Gray's Ferry rd, and fr 59th to 64th  
**Flanigan's ct**, w fr 1336 Beach  
**Flatrock av** (Myk), n fr Columbia bridge, w of Canal  
**Fleason** (Rox), n fr Wood to Ridge av, bet Fountain and Prospect  
**Fleet**, n fr 515 Locust to Adelphia  
**Fleetwood av**, n fr Stiles to Thompson, w of 11th  
**Fleming**, w fr Schock to 7 n 21st  
**Fleming** (Myk), n w fr Martin to Roxborough, n e of Terrace [ket  
**Fleming** (W P), w fr 52d, n of Mar-  
**Fletcher**, w fr Sedgley av to 30th, n of Susquehanna av  
**Flickwir's pl**, n fr 227 German  
**Fling's pl**, w fr 1250 Hope to Howard  
**Flood's pl**, w fr 912 s 6th  
**Flora**, w fr Reed, ab 9th to Scott  
**Florence**, n fr North to Fairmount av w of 17th  
**Florence**, s fr Milton to 1029 Carpenter  
**Florence av**, n fr Moss, e of s 7th  
**Florence av** (W P), s w fr Baltimore av and s 48th to Dobb's creek, n w of Warrington av [rine  
**Florida**, s fr 1116 Bainbridge to Catha-  
**Florida** (W P), n fr Haverford av to Lancaster av (now 44th)  
**Flower's al**, w fr 720 Newmarket  
**Fontain**, w from 15th to 20th, from Croskey to 23d, and from 30th to 31st, s of Diamond  
**Forbe's ct**, s fr 1728 Filbert  
**Ford**, s fr 1913 Pine to Lombard  
**Ford rd** (W P), e from Belmont av to Schuylkill riv, bel Falls rd  
**Forde av**, n fr 1215 Silver  
**Forest av** (Gtn), w fr Washing'n av to Sharpnack, s of William  
**Forrest pl**, e fr 621 Guilford



**Forrest pl**, e fr 123 $\frac{1}{2}$  s 4th  
**FORTIETH**, 4000 west of Del riv  
**FORTY-FIRST**, 4100 west of Del river [Del river  
**FORTY-SECOND**, 4200 west of Delaware river  
**FORTY-THIRD**, 4300 west of Delaware river  
**Forty-third and a half**, n fr Haverford av to Fairmount av, Hutton to Westminster av, e of 44th [Del riv  
**FORTY-FOURTH**, 4400 west of Del river [river  
**FORTY-FIFTH**, 4500 west of Del river [river  
**FORTY-SIXTH**, 4600 west of Del river [Del river  
**FORTY-SEVENTH**, 4700 west of Del river [Del river  
**FORTY-EIGHTH**, 4800 west of Delaware river  
**Forty-eighth and a half**, n from Seneca to Westminster, w of 48th [riv  
**FORTY-NINTH**, 4900 west of Del river  
**Foster** (W P), w fr 32d to Lancaster av, s of Arch  
**Foster's row**, s fr Sorrel, e of Larch  
**Fothergill**, s fr 918 Pine to Lombard  
**Foulkrod** (Fkd), e fr Leiper to Bridge, s of Harrison  
**Fountain** (Myk), n fr Main to Wissahickon ck, bet Jefferson & Gorgas la  
**FOURTEENTH**. (See Broad st)  
**FOURTH**, 400 west of Del riv [Kirk  
**Foust**, e fr Bristol pk to Del riv, s of Van  
**Fowler**, n fr Olive, w of 16th [Hunt on  
**Fox**, e from Collins to Almond, s of e  
**Fox**, n fr Hunting Park av to Abbottsford av, e of McMichael [Coulter, n of 32d  
**Fox** (Falls), n w from Reading R R to  
**Fox av** (N-town), s from Bristol, w of n 15th [Tioga to Linney  
**Fox sq**, s e fr Gaul to Belgrade, n e fr  
**Fox's ct**, n fr 1221 South  
**Fox's ct**, s fr 1224 Fitzwater  
**Fox's la**, n fr Islington la nr Ridge av  
**Fracker**, w fr Cheltenham & Willow Grove pk, s of Cheltenham av  
**Frampton pl**, n fr 1003 Nectarine  
**Francis**, s w fr 1620 Ridge av to Shirley  
**Francis**, w fr 1114 s 12th to 13th  
**Francis pl**, n fr 843 Marriott  
**Franconi pl**, e fr 715 n 9th  
**Frank** (Gtn), n e fr Wissahickon av to Lincoln av, s e of Carpenter  
**Frank's ct**, e fr 467 Franklin  
**Frank's ct**, e fr 339 Newmarket  
**Frankford** (Fkd), n fr Mill to Bridge  
**Frankford** (W Hall), w fr Fkd ck to Wakeling  
**Frankford & Bristol Turnpike rd**, n e fr Bridge to Bristol  
**Frankford av** (Fkd), n e fr Laurel ab Beach, to Bridge

**Franklin**, n fr Raceto Dauphin, from York to Lehigh av, and fr Somerset to Clearfield, w of 7th  
**Franklin**, n w from McFarren, e of Broad, s of Rox av  
**Franklin**, w fr 23d to 24th, s of Spruce  
**Franklin** (Bdg), fr Garden to Meadow, n of Bridge  
**Franklin** (Fkd), n fr Pine to Wakeling, w of Fkd av  
**Franklin** (Gtn), s w fr 5426 Gtn av  
**Franklin** (W P), e fr n 52d to Pear, e of Paschall  
**Franklin Cemetery av**, w fr Fkd av to Cemetery, s of Clearfield  
**Franklin sq**, fr Race to Vine, 6th to Franklin  
**Franklyn ct**, e fr 465 Franklin  
**Frayley's ct**, bet Allen & Richmond, n e of Innes  
**Frederick**, w fr 30th to 32d, s of Moore  
**Frederick** (Falls), e fr 125 James, n of Ridge av [of Jackson  
**Free**, e fr 7th to Moyamensing av, s  
**Freed's av**, n fr 731 Cherry  
**Freedley**, s fr Indiana, w of 18th  
**Freedland av** (Rox), s from Penn to Shur's la, e of Pechin  
**Freeman's ct**, w fr 210 Quince  
**Freeston's pl**, e fr 1007 Moyameng'g av  
**Fremont**, e fr Gaul to Salmon, s of William [Cambria  
**Fremont**, w fr 2828 n 12th to 13th, s of  
**French**, w from 15th to 18th, s of Susquehanna av [Bridge  
**French** (W P), s from Haverford av to  
**Freytag al**, s fr Alaska to 515 Bainbr'ge  
**Friedlander**, n fr Cherry to Race, w of 20th  
**Friendship** (Tacony), n fr Wissinoming to Trenton R R, & fr Keystone to Ditman, e of Princeton  
**Friendship ct**, e fr 627 St John  
**Fries' ct**, w fr 16 n 11th  
**Fritsch**, w fr K, n of Tioga  
**Fromer's ct**, s fr 940 Rodman  
**FRONT**, n & s fr Market, ab Water, 100 west of Delaware river  
**Front** (Fkd), w fr 4050 Fkd av  
**Fuller's la** (Collegeville), e fr Bristol rd, n of Pennypack ck  
**Fulton**, s fr 2208 Race  
**Fulton**, w fr 746 s 12th to 13th  
**Fulton**, w fr Tulip to Trenton R R, n of e Somerset  
**Fulton ct**, w fr 1117 Hewson  
**Funk**, s e fr Bristol pk to Del riv, n of Van Kirk  
**Furlong ct**, n fr 707 Cherry  
**Furness**, fr 303 Branch to New

## G.

**G**, n fr Ktn av to Township Line rd, e of Front  
**G**, w fr 236 s 22d to 23d  
**Gabel's ct**, s fr 162 Brown  
**Gadsby pl**, s fr 1714 Lombard

**Gaffney's av**, s fr 632 Fitzwater  
**Gaines pl**, n fr 239 Queen [Noble  
**Galbraith's ct**, e fr Newmarket to  
**Galbraith's ct**, e fr 755 Passyunk av  
**Galena**, s fr 416 Gaskill

GALLAGHER'S CT.

GODFREY AV.

**Gallagher's ct.**, s fr 1634 Kater  
**Gallatin pl.**, s fr 112 China  
**Galloway**, n fr 307 George to Canal  
**Galloway**, w fr 26th to 27th, s of Federal  
**Gampher's av.**, n fr 505 Catharine  
**Garber pl.**, e fr 463 Newmarket  
**Garden**, n fr 825 Vine to Buttonwood  
**Garden**, s fr Norris to Bower, w of Fkd av  
**Garden (Bdg)**, n fr Jenks to Fkd creek  
**Garden (W P)**, n fr Parrish to Westminster av, e of 41st  
**Garfield (Gtn)**, n e fr 4505 Gtn av to Wakefield, n w of Mehl  
**Garfield**, n w fr Tulip, n e of Princeton, 23d wd  
**Garibaldi**, w from 35th to Schuylkill av, ab Dauphin  
**Garibaldi (R Sun)**, w from 10th to Goodman, and e fr G, s of Ontario  
**Garnet**, e and w fr 2912 n Front [n 19th  
**Garnet**, n fr Jefferson to Oxford, w of  
**Garnet**, n fr Reading R R to Hart la, e of Ktn av  
**Garnet**, s fr Dickinson to Tasker, w of 19th  
**Garretson pl.**, e fr 837 s 3d  
**Garrison ct.**, e fr 629 Andress  
**Garside**, n fr 209 Race to Pembroke pl  
**Garside**, s w from 23d to Ridge av, n of Columbia av  
**Garton pl.**, n fr 1207 Kater  
**Garvin pl.**, s fr 236 Catharine  
**Garwood pl.**, n fr 801 Jayne  
**Gascon av.** w fr 340 Newmarket  
**Gaskill**, w fr 518 s 2d to 5th [Wood  
**Gates (Myk)**, n w fr Jefferson, s w of  
**Gatzmer**, w fr 120 s Front to 2d  
**Gaul**, n fr Hanover to Fkd creek, e of Cedar  
**Gay (Myk)**, n fr 4371 Cresson to Magnet, n w of Levering  
**Gay ct.** w fr 1230 n 3d  
**GEARY**, w fr Del riv to Schuylkill riv, 3300 south  
**Geary**, n fr 1733 Wylie to Ginnodo  
**Geary av.** e fr 208 Richmond to Beach  
**Geibhard**, s fr Race to Cherry, w of 15th  
**Geibhart ct.** s fr 1626 Carlton  
**Gegan**, n fr Norris, bel 5th  
**Geisler**, e from Cedar to Salmon, s of Clearfield  
**Geiss**, n fr e Dauphin to York, e of Fkd av  
**Genoese pl.** s fr 326 Master  
**Gentlemen's Driving Park.** Crestline av, n w boundary line of Fairmount Park, n of Belmont  
**George**, n fr e Clearfield, e of Front  
**George**, w fr 1046 n 2d to 5th  
**George (Bdg)**, n fr Ash to Church  
**George (W P)**, e fr Hamilton  
**George ct.** n fr 605 Sansom  
**Gerhard**, n fr Ridge av to Houghton, n w fr Rox av [of 12th  
**Gerhard**, s from Mifflin to McKean, e

**Gerker**, e fr 1339 Hanover to Earl  
**German**, w fr 760 s 2d to Passyunk av  
**GERMANTOWN AV.** n w fr Front and Laurel to township line, 3800 north [berland  
**Gerrill**, e and w fr Broad, ab Cum-  
**Gerritt**, w fr 1406 s 18th to 21st  
**Gettysburg av (Rox)**, s w of Ridge av, fr Shawmont av, to Port Royal av  
**Getz**, s fr Mifflin to McKean, e of 11th  
**Getzell pl.** n fr 1219 Poplar  
**Gibson's ct.** n fr 2507 Carpenter  
**Gibson's av.** s w fr s 53d and Gray's av to Jones' la, n w of Eastwick av  
**Gibson's ct.** e fr 718 Charlotte  
**Gibson's point**, fr s 58th, n Schuylkill riv  
**Gideon's ct.** n fr 809 Wood  
**Gifford pl.** n fr 1635 Ogden  
**Gihon pl.** w fr Carlisle, n of Girard av  
**Gilbert**, w from Kessler to 10th, n of Fairmount av [lumbia av  
**Giles**, w from 32d to Natrona, s of Co-  
**Gill's av.** s fr 1210 Poplar  
**Gill's pl.** s fr 722 Bainbridge  
**Gillespie's ct.** s fr 1346 South to Kater  
**Gillingham**, w fr 1210 Cadwalader to Gtn av  
**Gillingham (Fkd)**, s e fr Mulberry to Worth, n of Oxford  
**Gillis al.** s fr 508 Lombard to South  
**Gilmore pl.** w fr 926 St John  
**Gilpin**, e fr 13 s 17th [chard  
**Gilpin pl.** w fr 842 Lawrence to Or-  
**Ginnodo**, w fr Ridge av to 19th, n of Poplar  
**Gipsy la.** w from School House la to Wissahickon av, ab Reading R R  
**Girard**, w fr 11th to 12th, s of Market  
**GRARD AV.** w fr 1200 n Front to 69th, 1200 north (See also e Girard av)  
**Given's ct.** n fr 2020 Filbert  
**Given pl.** fr 219 Christian  
**Gladding pl.** w fr 704 n 13th  
**Glancy pl.** n fr 1009 Noble  
**Glasgow pl.** s fr Poplar, w of 2d  
**Giasmire pl.** e fr 837 Orchard  
**Glass ct.** s fr 1420 Bainbridge  
**Glazier pl.** e fr 919 n 3d  
**Glenat's ct.** n fr 33 Poplar  
**Glenloch (Tacony)**, n e fr Longshore to Cottman, n w of Dittman  
**Glenmore av (P-ville)**, w fr s 73d, s of Lincoln av  
**Glenville pl.** w fr 828 n 15th  
**Glenwood**, n fr 133 Pegg  
**Glenwood av.** s w fr Front and Venango to 33d & Master, s w of R R  
**Gloucester pl.** w fr 1070 Fkd av  
**Godey**, s fr 624 Catharine to Wall  
**Godfrey**, e fr Moyamensing av to 2d, s of Tasker  
**Godfrey (Gtn)**, n w fr Cheltenham av to Lehman, s w of Green [n 4th  
**Godfrey av.** n e fr 409 Jefferson to 1536  
**Godfrey av (Gtn)**, w fr n 20th to Sten-ton av, n of Mill



**Goethe**, n fr Tioga to Rising Sun la, w of 9th  
**Gold**, n fr 2327 Penn'a av  
**Gold**, w fr 138 s 2d to Dock  
**Gold** (CHill), n fr Abington av to Hartwell av, e of Gtn av  
**Goldbeck**, w from 21st to 31st, above Girard av  
**Goldbeck's av**, e fr 1131 n 2d  
**Golder's ct**, e fr Front, s of Thompson  
**Goldsmith's ct**, e fr Rachel, s of Poplar  
**Golser's ct**, e from n Front, below Thompson  
**Gonsha**, n fr Carver, e of s 6th  
**Good** (Gtn), w fr 5408 Gtn av to Upsal  
**Goodbread pl**, s fr 1006 Vernou  
**Goodman**, s e fr Rising Sun la to Ellwood la  
**Goodman's ct**, e fr Newmarket, n of Vine  
**Goodwater**, w fr 7th to 223 s 8th \*  
**Goodwill al**, n fr Cherry to 1236 Race  
**Goodwin pl**, w fr 1454 Beach [York  
**Gordon**, w from Almond to Geiss, s of  
**Gordon av**, w fr 3617 n 19th  
**Gordon's ct**, s fr 1016 Rodman  
**Gordon pl**, n fr 1831 Naudain  
**Gore's ct**, s fr 316 Bainbridge  
**Gorgas** (Gtn), n e from 5581 Gtn av to Stenton av  
**Gorrel's ct**, w fr 910 s 5th  
**Gosben av**, w fr 309 s 11th  
**Goss ct**, s fr Emeline, w of s 8th  
**Gossamer av**, n from 1005 Noble to Hamilton  
**Gothic**, w fr 126 s Front to 2d  
**Goujon's pl**, e fr 911 Marshall  
**Government av**, fronting back channel, w fr Del riv to Schuylkill av  
**Govett's ct**, n fr 921 Rodman  
**Gowen av**, e from 5777 Gtn av to City Line, n w of Mt Airy av  
**Grace**, w fr 16th to 17th, n of Arch  
**Graff**, w fr 254 n 11th  
**Grafton ct**, e fr 829 s 5th  
**Grafton pl**, e fr 809 Fallon  
**Gramment pl**, n fr 829 Carpenter  
**Gramplan pl**, e fr 705 n 13th  
**Graud**, w fr 50th to 56th, s of South  
**Grange av**, w fr n 20th to Van Kirk, n of Chew  
**Granite**, w from 212 s Front to Dock  
**Gransback**, n fr e Cambria to Clearfield, e of D  
**Grant**, n of Mifflin, from 9th to 10th  
**Grant** (Gtn), n from Haines, e of 19th  
**Grant** (Pittville)  
**Grant av** (Torresdale), e from station to Del riv  
**Granville**, w from 314 s 21st to 22d  
**Grape** (Myk), n e from 4341 Main to Belair  
**Grape** (W P), w from 614 n 33d  
**Gratz**, n fr Jefferson to Diamond, w of 18th (called Centennial av from Jefferson to Oxford)  
**Gravel ct**, s from 1304 Olive

**Gravel rd**, Byberry, s e from Bensalem pike to Boquessing creek  
**Graver's la** (Gtn), n e fr 30th to Stenton av, s e of Highland av  
**Gray**, n from 115 Poplar  
**Gray's av**, w from 48th to Tinicum Island rd, s of Paschall  
**Gray's Ferry rd**, s w from 23d and South to Schuylkill riv  
**Gray's la** (W P), s fr Haverford av to Woodland av, w of 59th  
**Graydon**, n from Spring, e of n 16th  
**Grayson**, n of Fairmount av, from 17th to 18th  
**Greave's ct**, e from 1311 Cadwalader  
**GREEN**, w fr 600 n Del av to Fairmount Park, 600 north  
**Green** (Fkd), e fr Edward to Orchard, s of Ruan  
**Green** (Gtn), n w from G & N R R to Carpenter, s w of Gtn av  
**Green** (R Sun), n e fr Gtn av to Goodman, s of Westmoreland  
**Green's al**, e from 16th, ab Cherry  
**Green's ct**, s from 624 Carver  
**Green's ct**, w from 8th, above Race  
**Green la** (Gtn), e from Old York rd to Crescentville, s of Godfrey av  
**Green la** (Myk), n e from 4501 Main to Ridge av  
**Greene's av** (Gtn), s e from Locust av, n e of Willow av  
**Greenhill**, n fr Seybert to Master, w of 16th  
**Greenock pl**, n from 1117 Mark's la  
**Greenough**, n e fr Mansion to Hamilton, n w of Leverington  
**Green Tree av**, n e from Main, n of Williams av  
**Greenville**, s w from Wiccacoe av to Swanson, n of Porter  
**Greenville pl**, w from 224 Vaughn  
**Greenway av**, s w fr 47th to Cobb's creek, n of Woodland av  
**Greenway la**, n w fr Woodland av, n w of 51st  
**Greenwich**, w fr 1534 s Front to 3d, and fr 1514 s 4th to 6th  
**Greenwich pl**, e from 615 n Front  
**Greenwood pl**, n from 509 Noble  
**Greenwood pl**, s from Front to Beach, above Green  
**Grier's ct**, w from 704 n 13th  
**Griffith**, s e from 810 e Thompson to Moyer, s w of Ash  
**Griffith** (Gtn), w from Upsal to Sharpnack, s of Sprague  
**Grim's av**, w fr 912 n 3d  
**Grim's ct**, e from 1015 Lawrence  
**Grimes's ct**, e from 913 n 3d  
**Grindstone al**, n from Market to Church, w of 2d  
**Grinnell pl**, s from Bainbridge, w of Broad  
**Griscom**, s from 416 Spruce to Pine  
**Griswold's al**, s from Metcalf to 515 Fltzwater [av, ab Poplar  
**Gross**, w from 27th to Pennsylvania

## GROVE.

**Grove**, n e from 1845 Perkiomen to Geary  
**Grove**, s from Gray's Ferry rd to Reed, w of 35th  
**Grover**, s from 110 Queen to Christian  
**Grover's la** (P-ville), s e fr Woodland av and 71st and P W & B R R, thence e to Bartram av  
**Grubb**, w from Juniper to Sycamore, of Locust  
**Gram's ct**, n from 1731 Jones  
**Guardian av**, s w from Pine above 34th, bet University and Almshouse  
**Gucke's ct**, w from 854 St John

## HARPER'S CT.

21

**Guest**, from 32d to Natrona, above Oxford  
**Guilford**, s from 222 South to Monroe  
**Guirey**, n w fr Passyunk av to 12th, s of Reed  
**Gulielma**, e from 515 s 15th  
**Gurney**, s e from Somerset to Leamy, s w of Reading R R  
**Guy's block**, e from 307 s 22d  
**Guy's ct**, s from 2134 Spruce  
**Gwinn** (Myk), e from Main, below Division  
**Gwinn**, s fr 2114 Spruce  
**Gwinn pl**, e from 1023 Charlotte

## H.

**H**, n from Ktn av to Longshore, e of G  
**H**, n from Somerset to Indiana, w of 22d  
**Haas pl**, w from 702 Brook to n 3d  
**Hacker pl**, w from 940 s 4th  
**Hackett's ct**, s from 438 Monroe  
**Hackley**, n of Berks, from 4th to 5th  
**Haddington**, s w from 56th to 70th, n of Lansdowne av  
**Haddon pl**, s from 706 Poplar  
**Hagedorn pl**, n from 405 Lynd  
**Hager pl**, w from 210 Levant  
**Hagerman** (Tacony), n from Unruh, w of Tulip  
**Hagert**, n of York, from 24th to 28th  
**Hagey**, s w fr Westminster av to city line, n of Columbia av  
**Hagner**, s from 1132 Rodman to South  
**Hagy's Mill rd**, fr Ship la to County Line, w of Ridge av  
**Hahn**, w of 20th, fr Wharton to Reed  
**Hahn ct**, n from 1915 Cuthbert  
**Haines**, n of Poplar, from 12th to 13th  
**Haines** (Gtn), e from 5031 Gtn av to Old York rd  
**Haines ct**, s from 1026 Lemon  
**Haines pl**, n from Kater, nr Broad  
**Hale**, n from 309 Columbia av  
**Hale's ct**, n from 931 Federal  
**Hall**, w from 926 s 9th to Florence  
**Hall** (W P), w fr Hopkins, n of Arch, w of 57th  
**Halleck pl**, w from 1306 Charlotte  
**Hallowell**, w from 1016 s 6th to 7th  
**Hamell's ct**, s from 1708 Lombard  
**Hamilton**, w fr 442 Canton to n 25th, and from Schuy'l riv to Lancaster av  
**Hamilton** (Myk), n w from 170 Green la to Jefferson  
**Hamilton** (Tacony), e from Del riv to Emeline, s of Longshore  
**Hamilton ter** (W P), s fr Baltimore turnpike, above 40th  
**Hamilton's ct**, w from 1328 n Front  
**Hamlet pl**, w fr 1216 n Front to Hope  
**Hammitt's av**, n from Crease, n w of Richmond  
**Hammend**, w from 918 n 17th to 18th

**Hampton**, w from 420 s 20th to 21st  
**Hance pl**, w from 1504 Cadwalader to Gtn av  
**Hancock**; n fr Otter, w of Front, to Lehigh av, thence n to Ontario  
**Hancock** (Gtn), n w from Penn to e Washington av, n of Wakefield  
**Hand**, w from 412 s 20th to 21st  
**Hanley**, s from 526 Wharton to Reed  
**Hanly's ct**, n from 605 Wall  
**Hanover**, s e from 1623 Fkd av to Del riv, s w of Palmer  
**Hansberry** (Gtn), n fr Wissahickon av to Gtn av, between Queen and Manheim  
**Hansell's ct**, n from 1013 Barley  
**Hanson** (W P), s e from 4821 Woodland av to Paschall av  
**Harberger pl**, s from 1703 Jones  
**Harberson pl**, n from Callowhill, ab 13th  
**Harbor**, w from 1022 Frankford av  
**Harden's ct**, s from Pearl, ab n 15th  
**Harding pl**, s from 322 German  
**Hare**, w from 730 n 22d to Reading R R (called Continental av from 25th to 26th)  
**Harker pl**, n from 1829 Barker  
**Harkinson pl**, n fr Baker, w of s 7th  
**Harlan**, from 19th to 20th, ab Master  
**Harland**, w from 1406 n 18th to 20th  
**Harley's ct**, n fr 2009 Market to Jones  
**Harman's ct**, s from 2122 Sansom  
**Harmar**, w from Newport to Sutherland av, bel Reed  
**Harmer**, w from 866 n 11th to 12th  
**Harmony**, n fr Reed to Gray's Ferry rd, w of 35th  
**Harmony**, w from 142 s 3d to 4th  
**Harmony**, w from 770 s 4th to 5th  
**Harmony ct**, w from 404 s 6th  
**Harmstead**, w from 528 s 19th to 22d  
**Harmstead pl**, s from 912 Ogden  
**Harold**, from 22d to 27th, n of Huntingdon  
**Harper**, fr 27th to 30th, s of Girard av  
**Harper's ct**, w from 508 s 18th  
**Harper's ct**, s from 2006 Lombard

**Harper pl**, e from 623 Guilford  
**Harriet**, s from 1020 Ross  
**Harriet pl**, n from 2001 Pearl to Wood  
**Harris ct**, w from 10 Letitia  
**Harrison**, e from Howard to Fkd av,  
s of Montgomery av  
**Harrison (Fkd)**, e fr Penn to Jackson,  
s of Wakeling [Oak  
**Harrison (Myk)**, n w from 130 Gay to  
**Harrison**, w fr 15th, s of Federal  
**Harrison av**, n from Diamond to Sus-  
quehanna av, e of 29th  
**Harrison ct (Gtn)**, n fr 1017 Pleasant  
**Harrogate la**, n w from Fkd av, ab  
Tioga, to Fisher's la  
**Harshaw**, s from 1924 Fitzwater to  
Catharine, [Berks  
**Hart**, w from 10th to Warnock, s of  
**Hart's la**, n w and w from Fkd av,  
above Reading R R  
**Hart's la**, n w fr Huntingdon, ab 20th  
**Hartley's pl**, s from 1338 Cherry  
**HARTRAFT**, w from Del river to  
Schuylkill, **3400 south**  
**Hartman's ct**, w from Gray's Ferry  
rd, below South [to Blu Pike  
**Hartshorne la (Fkd)**, n e fr Adams  
**Hartung's**, w from 40 n 2d to 3d  
**Hartville**, n and s of Indiana, w of E  
**Hartwell av (C Hill)**, e and w from  
Gtn av to Wissahickon pike, above  
Abington av  
**Harvey (Gtn)**, w from 5048 Gtn av to  
Wissahickon av  
**Harvey pl (Gtn)**, n from 4 Harvey,  
s w of Gtn av  
**Harvey's ct**, w from 408 s 21st  
**Harvey's pl**, e from 1021 St John  
**Haskin pl**, s from 220 Federal to  
Marion  
**Hassinger av**, w from 118 n Juniper  
**Hatter's ct**, n from Vine, above 23d  
**Hatton pl**, n from 813 Cherry to Race  
**Haverford (W P)**, w fr Schuylkill riv  
to 40th, n of Rockland  
**Haverford av (W P)**, w fr 40th, n of  
Rockland, to County Line rd  
**Haviland pl**, w from 248 n 8th  
**Hawthorn av**, n from 1701 Barker  
**Hay la**, s e from Woodland av, ab 62d  
**Haydock**, n w from Front and Laurel  
to Gtn av  
**Hayes**, n from Fremont, above 23d  
**Hays**, w from 1326 s 6th to 7th  
**Hays ct**, e from 325 St John  
**Haywood (Falls)**, s w from Krail, bet  
Crawford and Indian Queen la  
**Haywood pl**, s from 914 Hamilton  
**Hazel**, w from 1726 s Front to 2d  
**Hazel av (W P)**, w fr 63d, s of Lombard  
**Hazlewood**, s fr Montrose to Carpen-  
ter, w of 23d  
**Hazard**, e from Ktn av to Coral, s of  
e Huntingdon  
**Hazard's ct**, n from 1917 Cuthbert  
**Heath**, w from 12th to Ontario, n of  
Poplar  
**Heberton**, fr 20th to 21st, s of Walnut

**Hebrew pl**, e from 217 n 3d  
**Heck pl**, e from 961 n 2d  
**Heckman pl**, n from 815 Willow  
**Heckroth pl**, w from Weaver, n of  
Green  
**Hedding**, n from 1525 North  
**Hedge (Fkd)**, n from 101 e Unity to  
Meadow  
**Hedge's pl**, s from 924 Hamilton  
**Hedley (Bdg)**, e fr Richmond to Del  
riv, n of Juniata [Cresson  
**Helt's ct (Myk)**, s e from Cedar, s w of  
**Hehl's ct**, n from 931 Federal  
**Heilig pl**, n fr 515 Carpenter to Native  
**Heins**, w from 338 s 12th to 13th  
**Heiskell (Gtn)**, n from Hancock, w of  
Willow av  
**Heiss pl**, w from 423 Moyer  
**Helen**, n from e Somerset to Hart la, w  
of Emerald  
**Helena pl**, n from 219 Christian  
**Hellerman (Vol-town)**, e from G to  
Bristol turnpike, n of Levick  
**Helmuth**, from 16th to 17th, s of Pine  
**Hemberger**, from Berks to Norris, w  
of 22d  
**Hemlock pl**, s fr 1442 South to Kater  
**Hemlock ter (Rox)**, e from Righter,  
to Wissahickon creek  
**Hemple's ct**, n from 1007 Hamilton  
**Henderson ct**, s from 1032 Rodman  
to South  
**Henly ct**, n from 731 Carpenter  
**Henrietta**, w from 1341 n 21st to 22d  
**Henrietta av**, s from Highland, w of  
n 10th  
**Henry**, n from 1111 Lombard to Barley  
**Henry**, w fr Mascher to Cooper, n of  
Ontario  
**Henry**, e from Spangler, ab Snyder  
av, to Howell  
**Henry (Gtn)**, n w from w Logan, n e  
of Wayne  
**Henry ct**, w from 1312 Gtn av  
**Hepburn**, s from 1618 Bainbridge to  
Fitzwater  
**Hepburn pl**, w fr 746 Passyunk av  
**Herald pl**, w from 6 Ledger pl  
**Herb**, w from 516 n 19th to 20th  
**Herbert pl**, n from 1221 Silver  
**Herbertson's av**, s fr 1618 Lombard  
**Herbine**, w fr 1814 n 15th to 16th  
**Herdman ct**, w from 830 n 5th  
**Herman**, e from 5111 Gtn av [18th  
**Herman**, from Wharton to Reed, e of  
**Herman's ct**, w from 318 Griscom  
**Hermann**, fr 19th to 30th, ab Dauphin  
**Hermann**, fr 24th to 32d, n of Dauphin  
**Hermit (Rox)**, n e fr Cresson to Wis-  
sahickon av, n w of Adams  
**Hermitage**, n from 307 Green to Fair-  
mount av  
**Hermitage (Myk)**, s w fr Washington  
to P & N R R, s e of Jefferson  
**Hero pl**, n from 423 Carpenter  
**Herschell av**, n from 2035 Hand  
**Heston**, s e from 53d, n of Jefferson,  
to P R R, w of Belmont av



HEWITT PL.

**Hewitt pl**, w from 332 Quince, s of Spruce  
**Hewson**, w from Salmon to Walker, s of e Somerset  
**Hewson**, w from Wildey to e Girard av, and from e Thompson to Sepviva, s of e Norris  
**Meyer pl**, w from 210 Levant  
**Hlawatha**, fr 59th to 60th, s of Spruce  
**Hibberd**, n from 1125 Girard av  
**Hickey**, s from 1522 Market to Melloy  
**Hickory** (Bdg), e fr Holmes to Race, n of Mill  
**Hickory ct**, s from 604 Willow  
**Hicks**, n from 1515 Herbine, n of Montgomery av [of 15th  
**Hicks**, s from Wharton to McKean, w  
**Hide's ct**, n from 825 Filbert  
**Higgins's ct**, n from 139 Carpenter  
**Higgins pl**, s w from 118 Carpenter  
**High** (Gtn), e fr 5057 Gtn av to Chew, n w of Haines  
**High** (Myk), s e from Washington to Centre, n e of Main  
**High pl**, w from 152 n 8th to Hatton pl  
**Highland av** (C Hill), s w from P G & C H R R to Wissahickon creek, n w of Union  
**Highland pl**, n from 1023 Hunter  
**Highland pl**, w fr 1436 Cadwalader  
**Hight's av**, n from 2509 Callowhill  
**Hight's ct**, n from 923 Hamilton  
**Hill**, e from 739 s 15th to Cadwalader  
**Hill** (Rox), e fr Lyceum av to Martin  
**Hill's ct**, s from 1824 Naudain  
**Hill's la** (Gtn), s e from Mermaid av w of 35th  
**Hillary**, fr Wharton to Reed, w of 19th  
**Hillerman pl**, e from 317 Garden  
**Hilles** (Fkd), e fr Fkd av to Orchard, s of Green  
**Hillsdale**, n from 319 Cherry  
**Hillside av** (Myk), n from Myk av to Ashland, bet Penn and Richmond  
**Hilton**, e from Ktn av to Jasper, n of Allegheny av  
**Himmelwright pl**, w from 908 s 6th  
**Hinckle's ct**, w fr 1512 Cadwalader  
**Hine's ct**, s from 222 Christian  
**Hine's ct**, n from 925 Rodman  
**Hipple's la** (Myk), n from P & N R R to Wissahickon creek, between Prospect and Jefferson  
**Hiram** (Gtn)  
**Hoadley**, n from Paschall av to Woodland av, e of 49th  
**Hobensack pl**, n fr 145 Fairmount av  
**Hock pl**, s from 1400 Brown  
**Hockley**, s from Emerick, bet Belgrade and Ireland  
**Hoff** (Bustleton)  
**Hoffman**, w from 61st, s of Girard av  
**Hoffman**, w from 1912 s 4th to 8th, and s 9th to 10th [34th to Cobb's creek  
**Hoffman av**, s w from Christian and  
**Hoffman's ct**, e from 211 n 2d  
**Hoffnagle**, s e fr Montgomery County line, s w of Strahle (23d wd)

HOWARD'S CT.

**Hog Island rd**, s from Rope Ferry rd, w of Penrose Ferry bridge  
**Holland pl**, e from 5th, n of Brown  
**Holland pl**, n from 1023 Parrish  
**Hollinger**, s fr Columbia av to Connecting R R, e of 32d  
**Hollingsworth**, w from 31st, ab Columbia av, to Natrona  
**Holly**, s from 1530 Fitzwater to Kates  
**Holly** (W P), n fr Powelton av to Spg Garden, n fr Haverford to Fairmount av, and thence n fr Aspen to Westminster av, e of n 34th  
**Hollywood av**, n from Girard av, w of 29th  
**Holman**, n from e Susquehanna av to Cumberland, s of Fkd av  
**Holmes al**, w from 300 Newmarket to n 2d  
**Holmes av** (Hbg), n e from Decatur to Mill, s e of Bristol pike  
**Holstein av** (P-ville), from s 86th to 90th, e of Erwig av  
**Holt av**, w fr Newmarket, n of Green  
**Home pl**, s from 228 German  
**Homer av**, e from 247 n 13th  
**Honeysuckle av** (Hbg), n fr Decatur to Mill, e of Oakland  
**Hooper** (P-ville), w from s 72d, n of Greenway av  
**Hoopes** (W P), from Seneca, n of 45th  
**Hope**, n from Canal to Erie av, w of Front  
**Hopkins**, fr Arch to Race, w of 57th  
**Hopkinson pl**, w from 124 n Juniper  
**Horn's ct**, e from 913 St John  
**Horner av**, e from 247 n 13th  
**Horrocks** (Fkd), n from Unity, w of Oakland  
**Horst's ct**, w from 1730 Cadwalader  
**Horstman**, s from 416 Borden  
**Horstman**, from Somerset to Indiana, w of 21st  
**Horstman's ct**, s from 212 Carpenter  
**Horstman's ct**, s from 320 German  
**Horstmann's row**, e from 777 s 3d  
**Horter** (Gtn), s from Chew to Gtn av, bet Sharpnack and Church  
**Hospital la**, n w from Belmont av to 49th, above Midvale av  
**Houben's pl**, w from 1148 Canal to 3d  
**Houghton**, s e from Monastery av to Jamestown, n e of Ridge av (21st wd)  
**Houghton's ct**, s from 940 Rodman  
**Housekeeper's ct**, w from Beach to Savana, n of Montgomery av  
**Houston's ct**, s from 940 Rodman  
**Houton row**, e from 1819 n 6th  
**Howard**, n from Hancock to Allegheny av, w of Front  
**Howard**, n from 131 Girard av  
**Howard**, n from 2217 Hare to Parrish  
**Howard** (Myk), n e from Cresson to Tower, n w of Shur's la  
**Howard** (N-town), e from 4019 Gtn av, n of Nicetown la  
**Howard av**, n of School, bel Lawrence  
**Howard's ct**, n from 1621 Hamilton

**Howard pl**, s from Brown, w of Broad  
**Howell** (Bdg), n from Kirkbride to Church, w of Richmond  
**Howell**, n e from Snyder av to Del av, s of Spangler  
**Howell**, w from 308 s 19th to 20th  
**Howell** (W P), w from 118 n 32d to 34th  
**Hubbell**, s fr 810 Fitzwater to Catharine  
**Hubbs**, w from 20th, n of Jefferson  
**Huber**, s from Ontario, e of 20th  
**Hubert pl**, e from 875 n 5th  
**Huckel's ct**, n from 121 South  
**Hudson**, s from 316 Market  
**Hudson**, w from Walker to Aramingo canal, n of Lehigh av  
**Hughes pl**, w fr 1024 Moyamensing av  
**Hull**, n w from Fkd av, above Ann  
**Hull pl**, w from 970 n Delaware av  
**Hulseman**, w from 21st to 25th, s of Curtin  
**Hulseman ct**, s from 1240 Fitzwater  
**Humboldt**, from 22d to 26th, above Columbia av  
**Humboldt**, e from n 11th to Reading R R, n of Ontario, e of G  
**Humes**, from 598 Bainbridge  
**Hummel**, w from 28th to Schuylkill av, s of Ellsworth  
**Hummell's ct**, e from 943 n 3d  
**Humphrey's ct**, n from 1505 Filbert

**Hunter**, e and w from 21 n 10th  
**Hunter** (Bdg), s e from Almond, s of Juniata  
**Hunter's ct**, n from 1519 Vine  
**Hunter's la**, s w from Lancaster av, w of 53d [Quince  
**Hunter's row**, w from 316 s 11th to  
**Hunting Park** (N-town), w from 9th to Old York rd, bet Nicetown la and Cayuga  
**Hunting Park av** (N-town), w fr 15th and Juniata to Ridge av  
**HUNTINGDON**, w from 2600 n Front to Schuylkill riv. See, also, e Huntingdon, 2600 north  
**Hunt's ct**, e from 825 Charlotte  
**Hunt's la**, w from Trenton av, s of Somerset [Boudinot  
**Hurley**, s from Indiana to Hart, below  
**Huron pl**, w from 1408 Philip  
**Hurst**, s from 524 Lombard to South  
**Huston**, s fr Wolf to Ritner, w of 18th  
**Hutchinson**, s from Fisher's la, w of 5th  
**Hutchinson**, n from 921 Poplar to Columbia av and from Huntingdon to Cambria, e of Germantown av  
**Hutchinson ct**, e from 203 Dean  
**Hutton** (W P), w fr n 35th ab Myrtle  
**Hydra pl**, n from 407 Noble

I.

**I**, n from Ktn av to Van Kirk, e of H  
**Ida**, w from 31st to 32d, below Mifflin  
**Illinois**, s from Locust to Rittenhouse, w of 17th  
**Independence av**, s from Oak la, w of 5th  
**Independence sq**, bounded by 5th, 6th, and Walnutstreets, and Independence Hall on the north  
**Indian Queen la** (Falls), w from 30th to Ridge av, between Abbotsford and Bowman  
**INDIANA**, w from Del riv to Schuylkill riv, 3000 north  
**Ingersoll**, w from 17th to 19th and from 22d to beyond 25th, s of Master  
**Ingle** (Gtn), n fr Haines nr Hancock  
**Inglis**, w from 112 s Front  
**Ingrau**, w fr 27th to 28th, s of Federal  
**Innes**, s e from Richmond to Beach, e of Fkd av

**Inquirer**, n fr 1119 Brown to Parrish  
**Institute**, n fr Columbia av, w of 17th  
**Iowa av**, s from Union, w of 2d  
**Ireland**, n e from Hanover to Palmer, w of Belgrade  
**Ireland ct**, w from 718 Brook  
**Iron pl**, s from 88 Laurel  
**Irvine**, w from 1220 Ridge av to 13th  
**Irying** (Bdg), s fr Howell, w of School  
**Irving** (W P), w from n 48th to 49th, s of Transcript  
**Irving** (W P), w from 37th to 41st, from 51st to 53d, and from 59th to 60th, s of Locust [e Somerset  
**Isabella**, e from Emeline to Coral, s of  
**Iseminger**, s from 1222 Budd to Hein  
**Island rd** (P-ville), s from Woodland av, w of 73d  
**Islington la**, fr Ridge av, w of 25th  
**Ivory pl**, n from 21 Baker, e of s 7th  
**Ivy**, w from 508 s 10th to 11th

J.

**J**, n from Ktn av to Longshore, e of I  
**Jackson**, s from 1022 Washington av to Ellsworth [kill riv, 2200 south  
**JACKSON**, w from Del riv to Schuyl-  
**Jackson**, w from Memphis to Trenton av, s of e Lehigh av  
**Jackson**, w from 8th to 9th, s of Tioga  
**Jackson**, w fr 9th to 10th, bel Cantrell

**Jackson** (Fkd), n e fr New to Bridge, n of Foulkrod [Green la  
**Jackson** (Myk), n from 4429 Main, e of  
**Jackson** (Myk), n w from 4610 Wash-  
**Jackson** to Jefferson  
**Jacob** (Rox), n from Myk av to Pechin, w of Leverington av  
**Jacob's pl**, e from 861 Randolph



**Jacoby**, s fr 1218 Monterey to Cherry  
**Jacoby av**, n from 187 Oxford  
**James**, n from Edgemont to Thompson, s of Judge  
**James** (Falls), n from Ridge av to Norristown R R, above Mifflin  
**James** (Fkd), n from Orthodox to Van Kirk  
**James** (Fkd), s w from Bridge  
**James** (W Hall), n from Frankford to Kennedy  
**James av** (Rox), n e from Ridge av to Laros, n w of Shur's lane  
**Jamestown** (Myk), n e from Ridge av to Laros, n of Rittenhouse  
**Jamison**, w from 1210 s 7th to 8th  
**Jamison's ct**, n from 2309 Hamilton  
**Jane**, w from Yhost to 809 Passyunk av  
**Janes pl**, w from Front, n of Otter  
**Janney**, n from Tioga to Erie av, and from Ann to Allegheny av, w of Tulip  
**Jarden**, s fr Wharton to Reed, w of 20th  
**Jarvis**, w fr Lancaster to 4th, s of Reed  
**Jasper**, n e from intersection of Front and Dauphin to Orleans, and from e Clearfield to Indiana creek  
**Java pl**, s from 916 Vine  
**Jay**, n fr 805 Wallace to Fairmount av  
**Jayne**, w from 28 s 6th to 9th  
**JEFFERSON**, w from Frankford av to Glenwood av, and from 56th to 70th, 1500 north  
**Jefferson** (Fkd), n e from Oxford to Meadow, e of Tackawanna  
**Jefferson** (Myk), w from Cresson, ab Levering av [Johnson  
**Jefferson** (Gtn), e from 4559 Gtn av to  
**Jefferson** (Rox), n from P & N R R to Magdalena, w of Leverington av  
**Jefferson pl**, w from 948 n Front  
**Jefferson sq**, w from 3d to 4th, s from Washington av to Federal  
**Jeffrey pl**, w from 1108 n Front  
**Jenkins**, e from 23 n 2d  
**Jenkins pl**, n from 1315 Shellbark  
**Jenks** (Bdg), s from Richmond to Del riv, below Kirkbride  
**Jennett av** (Myk), e from Gorgas lane to Adams, n of Selig  
**Jennings' ct**, s from 120 Marion  
**Jennings' row**, n from 305 Catharine  
**Jerusalem pl**, s from 1202 Pearl  
**Jessamine**, e from 915 s 15th  
**Jessup**, n from Huntingdon to Oakland, w of 11th [Catharine  
**Jessup**, s from 1110 Bainbridge to

**John**, w from Mascher to Cooper, n of Tioga [bet Belgrade and Fkd creek  
**John** (Bdg), n from Lefevre to Buckius,  
**John** (Fkd), w from 4426 Josephine, below Oxford  
**John's ct**, w from 408 n 24th  
**John pl**, e from 1027 n 4th  
**John's pl**, e from 1313 Wheat  
**JOHNSON**, w from Del riv to Schuylkill riv, 2800 south  
**Johnson** (Fkd), n from Sellers to Ridge av, bet Leiper and Oakland  
**Johnson** (Gtn), s w from Cheltenham av to Wissahickon av, n w of Washington lane  
**Johuston**, w from 18 s 20th to 21st, and from s 23d to 24th  
**Joint al**, e from 15th, s of Chestnut  
**Jones**, w from 18 n 17th to 21st  
**Jones**, w from 57th, n of Race  
**Jones ct**, e from 203 Dean  
**Jones la**, w from Del av, s of av 34th  
**Jones la** (P-ville), e from Island rd, s of s 76th [20th  
**Jordan**, s from Wharton to Reed, w of  
**Jordan's pl**, n from Callowhill to 2412 Hamilton [Oxford, s e of Tackawanna  
**Josephine** (Fkd), n e from Church to  
**Joyce**, n from Harrowgate la to Venango, w of Fkd av  
**Joyce**, n from 421 Moore  
**Juan pl**, e from 527 s 13th  
**Judd pl**, e from 749 Passyunk av  
**Judge**, s e from 2983 e Thompson to Edgemont  
**Judson**, n from Hare to Parrish, and from Montg'y av to Berks, w of 23d  
**Judson pl**, n fr Berks to Norris, w of 23d  
**Julia**, n fr 153 Fairmount av to Brown  
**Julianna**, n from 519 Vine to Willow  
**Julius pl**, e from 1005 s 2d  
**June**, n from Seneca to Westminster av, w of 46th [water  
**June**, w from 752's 7th to 8th, s of Fitz  
**Juniata**, s from Borden to 411 Reed  
**Juniata**, w from O to 15th, n of Rox  
**Juniata** (Bdg), s e fr Fkd ck to Del riv  
**Juniata** (N-town), e & w fr Gtn av, n of Luzerne  
**Juniata av**, n e from n 32d to Bristol  
**Junior pl**, w from 1234 n Front  
**Juniper**, n & s from Market, w of 13th  
**Juniper**, n & s from Ogden, w of 41st  
**Justice**, w fr 26th to 27th bet Federal  
**Justice's ct**, w from 516 n 2d  
**Juvehal**, s fr 1028 Sansom to Walnut

## K.

**K**, n from Ktn av to Longshore, e of J  
**Kalos**, e from Ridge av to Righter, s of Osborn  
**Kane's ct**, n from 12 Darcy  
**Kane's ct**, n from 929 Rodman  
**Kane's pl**, n from 131 Carpenter  
**Kansas**, e from Schuylkill av to Naval Asylum, above Christian

**Kater**, e & w from 615 s 12th to Broad, & fr Lloyd to Gray's Ferry rd, s of South  
**Kates**, n from 1511 Federal  
**Kates**, w from 812 s 13th to Broad  
**Kates**, w from 15th to Holly, s of Catharine  
**Kauffman**, e from 811 s 4th  
**Kauffman ct**, e from 211 n 2d

**Kay**, w from Carlisle to 15th, n of York  
**Keating pl**, w from 2d, n of Noble  
**Keble**, w from 400 s 8th to 9th  
**Keefe**, w from 1124 s Front to Wheat  
**Keeler's la**, e from Front to Otsego, s of Miffin  
**Keely's al** (Myk), w from 148 Green la  
**Keenan's ct**, e from 1425 Gtn av  
**Keffer**, n from Race to Powelton av, e of 33d  
**Keichlein's ct**, e from 1137 Charlotte  
**Keichline pl**, n from 1133 Olive  
**Kelly's ct**, n fr 317 German to Stanley  
**Kelly's ct**, n from 237 Washington av  
**Kelton**, n from Cherry to 1416 Race  
**Kemble**, w from 402 s 12th to 13th  
**Kempton**, w from 5th to 253 s 6th  
**Kenderton**, s fr Venango, e of Broad  
**Kenilworth pl**, e from Emerald, bel Westmoreland  
**Kennebec ct**, n from 2013 Naudain  
**Kennedy**, e from Emerald to Aramingo canal, s of e Westmoreland  
**Kennedy** (W Hall), w from Tacony to Trenton av  
**Kennedy's ct**, w from 928 n Front  
**Kennedy's la**, n e from 19th & Lehigh av to Hunting Park av, w of 26th  
**Kenny pl**, s from 234 Monroe  
**Kensington av**, n e from intersection of Front & e York to Fkd road  
**Kent**, w from opp 331 s 22d to 26th  
**Kenton pl**, n from 217 Lodge  
**Kenwood pl**, fr Hamilton, w of 10th  
**Kenworthy's ct**, n from 727 Cherry to Eutaw  
**Kenyon**, n from 237 New [Ash  
**Keptner**, n from Brown, bet Otis and  
**Keron pl**, rear St John ab Callowhill  
**Kerr**, s from 2218 Pine to Lombard  
**Kerr**, w from Lawrence to 867 n 5th  
**Kershaw av** (W P), w from Lancaster av to 53d, n of Torr [Broad  
**Kershow**, n from Cherry to Race, w of  
**Kessler**, n from 905 Fairmount av  
**Kessler's pl**, n from 341 Fairmount av  
**Kettlewell**, e from 2233 Richmond to Bath, s of Tioga  
**Keturah pl**, e from 1015 St John  
**Keyser**, n from Somerset to Indiana, w of 21st [Richmond  
**Keyser**, e from Columbia av, above  
**Keyser**, n e from Hanover, e of Wilde  
**Keyser**, w from 1336 Lawrence to 5th  
**Keyser's ct**, w from 312 Newmarket  
**Keyser's ct**, w from 918 n 6th  
**Keyser's la** (Gtn), e from 5131 Gtn av  
**Keystone** (Tacony), e from Hamilton to Princeton, s of Tulip  
**Kiblen pl**, n from 145 Green

**Kiehl**, e from Waterloo, n of Clearfield  
**Kildare**, w from 23d to 24th, n of Hamilton [road, s of Island road  
**Killian's la** (P-ville), e from Tinticum  
**Kilpatrick's ct**, n from 609 Lombard  
**Kimball**, w from 1012 s 19th to 21st & from 1014 s 22d to 23d  
**King**, n from Hunting Park av to Abbotsford av, e of Stokley  
**King's ct**, n from 1351 Kates  
**King's ct**, s from 2120 Sansom  
**King's la** (Collegetville), w fr Bristol rd, above Pennypack la  
**Kingsessing av** (W P), s w from 42d, and from Woodland av to Cobb's creek  
**Kingsley** (Myk), n from Manayunk av to Rittenhouse, e of Shur's la  
**Kingston**, e from Richmond to Myrtle, s of Venango  
**Kingston**, w fr 202 s 13th to Juniper  
**Kinley's ct**, s from 1624 Lombard  
**Kinnier** (Gtn), n from Cheltenham av to Bowman, n e of Gtn R R [253 s 6th  
**Kinsley's pl**, n from Kempton, e of  
**Kips**, n from Tusculum to Indiana, e of Fillmore [N P R R  
**Kirby av** (Gtn), n from Oak la, e of  
**Kirby pl**, e from 417 Garden  
**Kirk** (Gtn), n from Green to Adams, nr Johnson [Del riv  
**Kirkbride** (Bdg), e from School to  
**Kirkham pl**, s from 720 Race  
**Kirkpatrick ct**, e from 719 s 6th  
**Kitchen** (Rox), n e from Ridge av to Magdalena, n w of Roxborough av  
**Kline**, w from McAlpin, s of Walnut  
**Kline's ct**, e from 1307 Lawrence  
**Kline's ct**, w from 920 n 3d [15th  
**Kneass**, w from 412 Blackstone to s  
**Knickerbocker pl**, s fr 1452 Cherry  
**Knight's ct**, s from 826 Cherry  
**Knight's ct**, s from 912 Cherry  
**Knorr**, n e from Fillmore to e Huntingden, w of Gtn av  
**Knorr** (Tacony), s from Bristol pike to Del riv, n of Unruh  
**Knowles av**, s from 2408 Naudain  
**Knox**, n from 919 Brown to Parrish  
**Knox** (Gtn), n w from w Logan to Lehman, n e of Wayne av [dian Queen la  
**Krail** (Falls), n e from Ridge av to In-  
**Kram's av** (Myk), n e from Manayunk av to Ridge av, s e of Levering  
**Kressler**, n from Norris to Diamond, e of Gtn av  
**Krewstown rd** (Bustleton) [Front  
**Krider's al**, w from 738 Swanson  
**Krider's ct**, n from 723 Alaska  
**Kurtz**, n fr 1115 Poplar to Girard av

L.

**L**, n from Germantown av to Longshore w of H  
**L av**, w from R R, above 9th, n of Columbia av

**Laboratory Hill** (Falls), n e from Ridge av, n of Spencer  
**Lacon pl**, n from Grider's al, w of Swanson

LAFAYETTE.

LEMON.

**Lafayette**, w from 1156 s 9th to 10th  
**Lafayette** (Gtn), n from 5024 Gtn av to Wayne (Not open from Burbridge to Green)  
**Lafayette av** (Falls), e from Cresson, n of Fairview av  
**Lafayette pl**, n fr 1407 Fairmount av  
**Lafferty's ct**, s from 524 Christian  
**Lafferty's row** (Point Breeze), s from Magazine la, n of River rd  
**Lagrange**, s from 1338 Carpenter to Washington av  
**Lagrange**, w from 40 n 2d to 3d  
**Lagrange** (Bustleton)  
**La Harpe pl**, w from 406 Rugan  
**Laird** (W P), w from 45th, n of Parrish  
**Lamb Tavern rd**, n w from 15th and Susquehanna av to 31st and Clearfield  
**Lambert**, n from Clearfield to Erie av, w of Cooper  
**Lambert**, n from Columbia av to Susquehanna av, e of 21st [e of 21st  
**Lambert**, s from Dickinson to Tasker  
**Lambert**, w fr 224 n 13th to Juniper  
**Lanark pl**, w from 940 Beach  
**Lancaster**, s from 108 Marion to Dickinson [and 31st to City av  
**Lancaster av** (W P), n w fr Market  
**Lancaster rd**, e from City Line, n of Lancaster av  
**Lancer's ct**, w from 1320 Passyunk av  
**Landing**, n w from Fairmount av, above 25th, to Lemon Hill  
**Landing av**, from Schuylkill n to P & R R  
**Landis ct**, w from 268 s 4th to 275 s 5th  
**Landreth**, w from 146 n 12th to 13th  
**Lane's ct**, s from 1308 Lombard  
**Langdon pl**, w from 1308 Corn  
**Langdon pl**, n from Manilla, below Christian  
**Langton pl** (P-ville), e from Mt Moriah la, s of Kingsessing av  
**Lankenau av**, n e from Christ Church Hospital and 49th to w Park, w of Midvale av  
**Lansdowne av**, w from 52d and Lancaster av to Haverford av, s of Haddington  
**Lansdowne av** (W P), w from Elm av to Haverford av, above Media  
**Lansing pl**, n from 417 South  
**Larch**, n from 1009 Wallace to Melon  
**Lardner**, w from Broad, s of Walnut, to 263 s 15th [Tulip  
**Lark**, n from William to Wayne, w of  
**Larkin**, s from Lombard to 11 South  
**Latch av** (Myk), n w from Levering to Gay, s w of Wood  
**Lathbury's ct**, s from 520 Alaska  
**Latimer**, e from e Susquehanna av to Ash, s e of e Girard av  
**Latimer**, w from 254 s 15th to 17th  
**Latimer ct**, n from 223 German  
**Latimer ct**, s from 1616 Latimer  
**Latimer pl**, w fr 244 s 17th to Illinois  
**Latona**, w from 16th to 23d, 25th to 28th, and 30th to 31st, s of Federal

**Latour's ct**, s from 818 Willow  
**Laura**, w from Jarden to 22d, s of Wharton [Poplar  
**Laurel**, w from Del av to 2d, n of  
**Laurel** (Gtn), n e from 4833 Gtn av  
**Laurens** (Gtn), n w from Manheim to School, e of Wissahickon av  
**Lauriston** (Myk), e from Ridge av, s of Adams  
**Lava pl**, e from 217 Duponceau  
**Lavinia**, e from 521 s 3d to Oakford pl  
**Law's ct**, s from 218 Christian  
**Lawrence**, n from 419 Brown to Cheltenham av (Not open from Gtn av to Berks) [of Wharton  
**Lawrence av**, w from 18th to 19th, s  
**Lawson**, n from Pearl to 1124 Wood  
**Lawson**, e from 12th, n of Walnut  
**Laycock av** (P-ville), s from s 86th to 90th, e of Tincum av [maker  
**Layman pl**, n from 715 Jayne to Shoe-Lazaretto rd, s w from Island rd, s of R R R [to Lybrand  
**Leadbeater's av**, w from 212 Juniper  
**Leaden's ct**, s from 732 Alaska  
**Leaf**, n from Spruce to Locust, ab 7th  
**League**, w from 1026 s 19th to 23d  
**LEAGUE ISLAND, 4300 south**  
**League Island rd** (continuation of old 2d st), running s w to League Island [ham av, e of Fillmore  
**Leamy**, n from Ktn av to Cheltenham  
**Leander**, s from Mifflin to Snyder av, e of 17th [tian  
**Lebanon**, s fr 916 Fitzwater to Chris-  
**Lebanon av**, s w from 52d to 57th, s of Susquehanna av  
**Leburn** (Gtn), n w from Rittenhouse to Harvey, above Green  
**Ledger pl**, w fr 50 n 2d to 7 Lagrange  
**Lee**, n from e Cumberland to e Huntingdon, e of Front  
**Lee**, w from 28 s 18th  
**Lee's ct** (Gtn), w from 4510 Miller  
**Leeds av**, s from 1416 Vine  
**Leeds pl**, s from 1222 Olive  
**Lefevre** (Bdg), s e from Fkd creek to Del riv, n of Cayuga  
**LEHIGH AV**, w from Front to Schuylkill riv, 2700 north (Also see e Lehigh av)  
**Lehman** (Gtn), s w from Green to Wissahickon av, n w of Cheltenham av  
**Leib pl**, e from 607 Annapolis  
**Leibert** (Myk), n w from Robeson to Mechanic, n e of Cresson  
**Leinau pl**, from Harriet, below Ross  
**Leiper**, e from 19 s 13th, and n from 1211 Clover [ford rd, n w of Penn  
**Leiper** (Fkd), n from Fkd creek to Ox-  
**Leiper's ct**, e from 41 n 11th  
**Leiper pl**, s from 514 Marriott  
**Leisenring**, w from 12th to 13th, n of Race  
**Leithgow**, n from 410 Poplar to Thompson, and from Berks to Allegheny av  
**Lemon**, w from 626 n 10th to Andress



**Lemon ct**, w from 1312 Fkd av  
**Lena**, w from 17th to 18th, n of Cayuga  
**Lena** (Gtn), n w from 52 Wister  
**Lentz**, w from 1218 s 11th to 13th  
**Lentz ct**, s from 606 Bay  
**Lentz's ct**, w from 1322 Passyunk av  
**Leon**, s from 1034 Washington av  
**Leopard**, n from Linden to e Thompson, w of Fkd av [Meadow, e of Paul  
**Lesh** (Fkd), n from Orthodox to  
**Leslie** (P-ville), w from s 66th to 69th, n of Greenway av  
**Letitia**, s from 116 Market to Chestnut  
**Letterly**, from Ktn av to Amber, s of e Cumberland  
**Leukon** (Myk), s e from Roxborough av to Hermit, n of Jeannett  
**Levan pl**, w from 912 s 9th  
**Levant**, s from Pear to 225 Spruce  
**Levering** (Myk), n e from Cresson to Mitchell, n of w Roxborough av  
**Leverington av** (Myk), n e from Washington to Wissahickon, s e of Jefferson [Hellerman  
**Levick**, n from Del riv to G, w of  
**Levina**, w from 521 s 3d to Oakford  
**Levy's ct**, n from 329 Trout  
**Lewellen's av**, w from 918 Beach  
**Lewis**, n from Tioga to Venango, e of Almond  
**Lewis** (W P), w from 36th, s of Sansom  
**Lex**, w from 15th to 16th, s of Poplar  
**Lex** (W P), n from Wallace to Lancaster av, w of 44th  
**Lexington** (W P), from Haverford av to Lancaster av  
**Leyden's ct**, e from 213 n 10th  
**Liberty** (Myk), n from Robinson, ab Cresson  
**Liberty** (W P), n from Parrish to Westminster av, w of 39th  
**Liberty ct**, e from 245 n 10th  
**Library**, w from 120 s 4th to 5th  
**Lieb**, n from 15 Oxford to Harrison  
**Liebert**, e from Mechanic to Robeson, n of Cresson [Catharine  
**Lily Ann**, s from 1016 Bainbridge to  
**Lima pl**, n from 643 South  
**Lime Kiln Pike** (Gtn), n from York rd at Branchtown to C Hill  
**Lincoln av**, w from 724 Fallon  
**Lincoln av** (P-ville), w from 67th to 71st, s of Paschall av [Cambria  
**Linda**, w from Gtn av to 11th, n of  
**Linden**, n from 921 Spring Garden to Green [cony creek, s of Foulkrod  
**Linden** (Fkd), s e from Mulberry to Ta-  
**Linden** (Myk), n and s from 282 Jefferson  
**Linden sq**, w fr 30th, n of Susquehanna  
**Linwood** (Tacony), 23d ward  
**Linwood** (W P), w from n 38th to Union, and 48th to 50th, n of Aspen  
**Linwood pl**, w from 8 n 9th  
**Lippincott**, w from Lawrence to C, n of Clearfield [ler, e of Broad  
**Lippincott la**, n from Erie av to But-  
**Lisbon**, e from 519 s 6th to Gilles al

**Lisle**, s fr 814 Bainbridge to Fitzwater  
**Lissner**, w from 1213 Morton  
**Lister pl**, s from 334 Bainbridge  
**Litchfield pl**, s from 124 Bainbridge  
**Litford pl**, s from 66 Laurel  
**Little Ann pl**, s from 1338 Carpenter to Washington av  
**Little Belt pl**, e from 923 s 2d  
**Littleboy's ct**, s from 216 Arch  
**Little Brown** (See Moyer)  
**Little Medina**, w from 1320 s 7th to 734 Medina  
**Little Pine** (W P), s from Lancaster av to Warren, w of 34th  
**Little Summer**, w fr 242 n 22d to 23d  
**Little Wayne** (Gtn), s e from Lehman, n e of Wayne  
**Littlewood**, w from 3714 Ridge av  
**Livingston**, n from Neff to Ontario, e of Belgrade  
**Livingston's ct**, s from 602 South  
**Lloyd**, s from 1408 Bainbridge to Fitzwater, n to Kater  
**Lloyd**, n from Sergeant to e Huntingdon, e of Coral [of Greenway av  
**Lloyd** (P-ville), w from s 70th to 73d, s  
**Lock** (Myk), w from Main, n of Cedar  
**Locke pl**, e from Leopard above Otter  
**Lockland pl**, n fr 1307 Fairmount av  
**Locust**, w from 236 s 4th to Cobb's ck  
**Locust** (Bdg), n w from Garden to Richmond, n of Orchard  
**Locust av** (Gtn), n from Willow av to Chew, n of Mill  
**Lodge**, w from 132 s 2d to Exchange pl  
**Lofty** (Myk), s from Terrace to Airy, e of Mechanic [e of Seymour  
**Logan** (Gtn), n e from Morris to Gtn av,  
**Logan ct**, n from Fittler, above Montgomery av [and Vine  
**Logan sq**, bounded by 18th, 19th, Race  
**LOMBARD**, w from Del av to Del County line, **500 south**  
**Lombard row**, s fr 710 Lombard  
**Long**, s from McKean to Snyder av, w of 9th  
**Long's ct**, w from 762 s 3d  
**Long la**, s w from Washington av, w of 19th  
**Longfellow pl**, s fr 1216 Bainbridge  
**Longshore** (Tacony), e from G to Del riv, n of Knorr  
**Longstreth ct**, w from 274 Levant  
**Loomis pl**, n from 2207 Shamokin  
**Lorain**, n from 719 Buttonwood to Fairmount av  
**Lorain pl**, e from 1027 n 4th  
**Loud pl**, w from 808 Inquirer  
**Louden** (Gtn), w from Gtn av to 2d, n of Wyoming av  
**Louisa av**, n from 107 Union  
**Louty's pl**, s from 526 Christian  
**Lovelace**, n from Lancaster av  
**Lowber** (W P), n from Filbert, e of Saunders' av  
**Lowe**, w fr n 15th to 16th, n of Bristol  
**Lower Mt Pleasant** (Mt Airy), from Wissahickon av, e of Mt Airy av



**Lownden pl**, e from 2d, n of Vine  
**Loxley pl**, n from 321 Arch  
**Loyal**, s from e York to e Dauphin, e of e Thompson  
**Loyd**, e from York, nr Gunner's run  
**Lucas pl**, w from 1108 Germantown av  
**Lucy**, e from Belgrade to Almond, s of e York [thence to Cobb's creek  
**Ludlow (W P)**, w from s 30th to 43 1,  
**Ludwig**, n from Haverford av to Warren, w of Preston  
**Lukens**, w from 1112 s 15th to 16th  
**Luther**, e from St John, n of Beaver  
**LUZERNE**, e and w from Kensington av, 4000 north

**Lybrand**, n from 1335 Race  
**Lyceum av (Rox)**, n e from Myk av to Ridge av, n w of Martin  
**Lydia**, s w from Hancock to Sophia, n of Van Horn  
**Lydia**, w from Juniper to Sycamore, n of Spruce  
**Lydia (W P)**, n from Fairmount av, e of Markoe  
**Lynch et**, w from 762 s 3d  
**Lynd**, w from 622 n 4th to 5th  
**Lyndall al**, w from 200 s 12th to 13th  
**Lynn pl**, e from 821 St John  
**Lyon av**, s w from Gibson av and 68th to Island road

M.

**Mackey**, w from 2d, s of Wharton  
**Mackinaw**, w from 230 n 8th  
**Macleod pl**, s from 428 Race  
**Maddox pl**, e from 723 s 4th  
**Madison**, n from 1117 Race to Vine  
**Madison**, w from 24th, s of Callowhill  
**Madison (Taony)**, s from Aramingo to Del riv, e of Jefferson  
**Madison av**, s e from Ktn av to Fkd av, n of Allegheny av  
**Madison's et**, n from 637 Carver  
**Madison sq**, w from 22d to Gray's Ferry rd, s of Catharine  
**Magazine la**, e from 31st and Geary  
**Magdalena (Myk)**, n w from Rittenhouse to Gorgas la, w of Laros  
**Magee (V-town)**, e fr G, n of Hellerman  
**Magilton's et**, n from 1339 Kates  
**Magnet (Myk)**, n w from Lyceum av to Green la, n of Wood  
**Magnolia**, n from Willow to Noble, w of 5th  
**Magnolia av (Gtn)**, n w from Mill to Haines, w of Cedar la  
**Mahoney's et**, s from 614 Baker to Fitzwater  
**Maiden (Myk)**, s w from Wood to Latch av, n w of Levering  
**Maiden la**, s from Gray's Ferry rd, above 32d  
**Maiden la (W P)**, w from Lancaster av to Hestonville  
**Main (Hbg)**  
**Main (Myk)**, n w from Rittenhouse la to Leverington av, s w of Cresson  
**Maison pl**, s fr Silver, bel n Juniper  
**Malcolm pl**, w from 1836 Gtn av  
**Malvern**, n from Franklin Cemetery av to Clearfield, and from Ontario n to a point w of Emerald [av, w of 5th  
**Manakin**, n fr Norris to Susquehanna  
**Manatawna rd**, n w from Mill rd to Wissahickon creek, n of Port Royal av  
**Manayunk av (Myk)**, n fr Rochelle to Jefferson, s of Pechin  
**Manderson**, w from 1016 Beach to Frankford av

**Mangrove pl**, s from 640 South to Alaska  
**Manhattan pl**, n from 1019 Hamilton to Buttonwood  
**Manheim (Gtn)**, w from 4552 Germantown av to Wissahickon av  
**Manilla**, w from 918 s 9th to 10th  
**Manley's row (Falls Schuylkill)**  
**Mann's et**, s from 912 Hamilton  
**Manning**, w from 22d to 25th, s of Locust  
**Manor**, n from Montgomery av to Berks, w of 4th [Manayunk av  
**Manor (Myk)**, s from Adams, w of  
**Manor pl**, s from 320 Poplar  
**Mansfield av (P-ville)**, s fr Haines, e of Stenton av  
**Mansfield pl**, w from 508 n Front  
**Manship**, s from 1118 Locust to Steadman [cock and Mascher  
**Manship**, s from Norris, between Han-Mansion, w from 51st to 52d, s of Pine  
**Mansion**, n from York to Cumberland, w of 6th  
**Mansion (W P)**, s from Arch, ab 31st  
**Mansion av (Myk)**, w from Leverington av to Jefferson, s w of Hamilton  
**Mansure pl**, s from 904 Melon  
**Manton**, w from 1214 s 17th to 23d  
**Mantua av (W P)**, n w from 31st and Haverford av  
**Maple**, n w from Delaware av to Gaul, above Ann  
**Maple**, w from 208 n 8th to 9th  
**Maple**, w from 60th to 64th, s of South  
**Maple (Gtn)**, n from 120 Centre  
**Maple av (Olney)**  
**Maple la (Hbg)**  
**Mapleshade av (C Hill)**, s from Willow Grove av, w of Germantown av  
**Maplewood av (Gtn)**, n w fr Wayne to Green, s e of Chelten av  
**Maplewood av (W P)**, w from s 61st, n of Woodland av  
**Marble**, w from 12 s 10th  
**Marble et**, s from 1334 Walnut  
**Margaret (Fkd)**, e from Cherry to Frankford creek, n of Orthodox

# DISCOUNT COUPONS.

## WHAT THEY ARE.

## AND WHY.

**A**N advertisement is intended to direct your attention to an object, and costs the advertiser a great deal of money—more than you have any idea.

We have hit upon this method of economy, and a portion of the saving will be distributed among our patrons by using the coupons on opposite page. By this means we inform you of our business and afford you comfort both for your feet and your purse, and will serve you so as to continue your patronage in the future.

TO SUBSCRIBERS OF  
**THE CORRECT STREET DIRECTORY.**

WE HEREBY AGREE TO RECEIVE THIS 10 CENT COUPON AND 90 CENTS IN CASH, IN FULL PAYMENT FOR ONE DOLLAR'S WORTH OF ANY KIND OF BOOTS OR SHOES IN OUR STORE, AT OUR LOWEST RETAIL PRICES.

29, 31 and 33

North Ninth St.

*Sylvan Salminen*  
MANOR.

TO SUBSCRIBERS OF  
**THE CORRECT STREET DIRECTORY.**

WE HEREBY AGREE TO RECEIVE THIS 10 CENT COUPON AND 90 CENTS IN CASH, IN FULL PAYMENT FOR ONE DOLLAR'S WORTH OF ANY KIND OF BOOTS OR SHOES IN OUR STORE, AT OUR LOWEST RETAIL PRICES.

29, 31 and 33

North Ninth St.

*Sylvan Salminen*  
MANOR.

TO SUBSCRIBERS OF  
**THE CORRECT STREET DIRECTORY.**

WE HEREBY AGREE TO RECEIVE THIS 10 CENT COUPON AND 90 CENTS IN CASH, IN FULL PAYMENT FOR ONE DOLLAR'S WORTH OF ANY KIND OF BOOTS OR SHOES IN OUR STORE, AT OUR LOWEST





TO SUBSCRIBERS OF  
**THE CORRECT STREET DIRECTORY.**

WE HEREBY AGREE TO RECEIVE THIS 10 CENT COUPON AND 90 CENTS IN CASH, IN FULL PAYMENT FOR ONE DOLLAR'S WORTH OF ANY KIND OF BOOTS OR SHOES IN OUR STORE, AT OUR LOWEST RETAIL PRICES.

29, 31 and 33

North Ninth St.

*Sylvan Salinger*  
MAKER

TO SUBSCRIBERS OF

**THE CORRECT STREET DIRECTORY.**

WE HEREBY AGREE TO RECEIVE THIS 10 CENT COUPON AND 90 CENTS IN CASH, IN FULL PAYMENT FOR ONE DOLLAR'S WORTH OF ANY KIND OF BOOTS OR SHOES IN OUR STORE, AT OUR LOWEST RETAIL PRICES.

29, 31 and 33

North Ninth St.

*Sylvan Salinger*  
MAKER

TO SUBSCRIBERS OF

**THE CORRECT STREET DIRECTORY.**

WE HEREBY AGREE TO RECEIVE THIS 10 CENT COUPON AND 90 CENTS IN CASH, IN FULL PAYMENT FOR ONE DOLLAR'S WORTH OF ANY KIND OF BOOTS OR SHOES IN OUR STORE, AT OUR LOWEST RETAIL PRICES.

29, 31 and 33

North Ninth St.

*Sylvan Salinger*  
MAKER

TO SUBSCRIBERS OF

**THE CORRECT STREET DIRECTORY.**

WE HEREBY AGREE TO RECEIVE THIS 10 CENT COUPON AND 90 CENTS IN CASH, IN FULL PAYMENT FOR ONE DOLLAR'S WORTH OF ANY KIND OF BOOTS OR SHOES IN OUR STORE, AT OUR LOWEST RETAIL PRICES.

29, 31 and 33

North Ninth St.

*Sylvan Salinger*  
MAKER

TO SUBSCRIBERS OF

**THE CORRECT STREET DIRECTORY.**

WE HEREBY AGREE TO RECEIVE THIS 10 CENT COUPON AND 90 CENTS IN CASH, IN FULL PAYMENT FOR ONE DOLLAR'S WORTH OF ANY KIND OF BOOTS OR SHOES IN OUR STORE, AT OUR LOWEST RETAIL PRICES.

29, 31 and 33

North Ninth St.

*Sylvan Salinger*  
MAKER

RETAIL PRICES.

29, 31 and 33

North Ninth St. *Sylvan Salinas*  
MAKERS

TO SUBSCRIBERS OF

## THE CORRECT STREET DIRECTORY.

WE HEREBY AGREE TO RECEIVE THIS 10 CENT COUPON AND 90 CENTS IN CASH, IN FULL PAYMENT FOR ONE DOLLAR'S WORTH OF ANY KIND OF BOOTS OR SHOES IN OUR STORE, AT OUR LOWEST RETAIL PRICES.

29, 31 and 33

North Ninth St. *Sylvan Salinas*  
MAKERS

TO SUBSCRIBERS OF

## THE CORRECT STREET DIRECTORY.

WE HEREBY AGREE TO RECEIVE THIS 10 CENT COUPON AND 90 CENTS IN CASH, IN FULL PAYMENT FOR ONE DOLLAR'S WORTH OF ANY KIND OF BOOTS OR SHOES IN OUR STORE, AT OUR LOWEST RETAIL PRICES.

29, 31 and 33

North Ninth St. *Sylvan Salinas*  
MAKERS

There is 50 cents hidden in this book for the holder.

**WE HAVE NO BRANCH STORES.**



**"TIS A FEAT TO FIT FEET."**

# It is Just Possible

You have never worn a pair of our SHOES. Then you know not what real COMFORT is. We are certain you will wear no others after an experience of the great SATISFACTION they will afford you.

**SYLVAN DALSIMER, Manager.**

**Margaretta**, s from Mary to 633 Wharton  
**Margaretta**, w from 418 n Front to 2d  
**Margaretta pl**, n fr 117 Margaretta  
**Maria**, w from 714 n 4th to 5th  
**Mariner**, w from 1014 s 13th to Lagrange [amensing av  
**Marion**, w from 1112 s Front to Moy-Marion (Gtn), e from 113 Rittenhouse  
**Marion** (W P), w from n 41st, s of Penna R R  
**Marion pl**, s from 516 Christian  
**Mark's la**, w from 146 n 11th to 12th  
**Marker pl**, w from 1636 s 2d to Moy-amensing av  
**MARKET**, w from Delaware river to Delaware County Line **Number 1 north and south** This street is the dividing line for the northern and southern sections of the city  
**Market al**, e from 401 n 16th  
**Markham**, w fr 724 n 17th to Grayson  
**Markle** (Myk), s w from Leukon to Cresson, n w of Herman  
**Markle pl**, e from 517 s 2d  
**Markley's pl**, s from 120 Spruce  
**Markoe** (W P), n from Haverford av to Lancaster av, w of 46th  
**Marlborough**, s e from Frankford av to Del riv, n of e Crease  
**Marley's ct**, s from 1830 Ann  
**Marmion pl**, s from 224 Christian  
**Marmora**, w from 710 Beach to 711 n Front  
**Marriott**, w from 924 Moyamensing av to 9th  
**Marsden** (Tacony), w from Knorr, n of Adeline  
**Marsden pl**, w from 1522 Cadwalader  
**Marselles pl**, e from 15th, n of Buttonwood  
**Marshall**, n from Vine to German-town av, Dauphin to Lehigh av, Somerset to Glenwood av, and from Tioga to Luzerne, w of 6th  
**Marshall**, w from 1122 s 13th to 15th  
**Marshall**, s from Oak la, w of n 6th  
**Marshall**, s e from Queen, n e of Wis-sahickon (22d wd)  
**Marshall rd** (W P), s w from 50th to County Line, s of Chestnut  
**Marshall's ct**, e from Campbell, s of Fitzwater  
**Marston**, n fr Budden's al, w of n 13th  
**Marston**, n from Jefferson to Columbia av, w of 27th  
**Martha**, n from e Huntingdon to Lehigh av, w of Trenton av  
**Martin**, s from 1920 Fitzwater to Catharine  
**Martin** (Rox), s w from Ridge av to Myk av, s e of Lyceum av  
**Martin's al**, w fr 224 s Del av to Water  
**Martin ct**, e from 953 St John  
**Martin's ct**, s from 204 Carpenter  
**Martin's pl**, n from 2123 Vine  
**Martindale pl**, s from 1428 Spring Garden

**Mary**, e from 1219 s 7th to Woodbine  
**Mary**, w from 962 s Front to 2d  
**Mary**, n fr 1319 Thompson to Jefferson  
**Mary** (Tacony), n w from Keystone to Tulip, s w of Longshore  
**Mary** (W P), n w from Allen to Lancaster av  
**Mascher**, n from 141 Girard av to Erie av  
**Mast**, n from Columbia av, w of 5th  
**MASTER**, w from Frankford av to Schuylkill riv, **1400 north**  
**Matamoras**, e from 1113 St John  
**Mather**, n from Ontario to Erie av, w of 15th  
**Matlack**, n fr 1925 Parrish to Poplar  
**Mattis**, n e from 307 s 2d to 120 Dock  
**Mattson pl**, e fr Crease, s of Wildey  
**Matzinger's ct**, n from w Landreth, w of 12th, s of Race  
**Maud**, w from 31st to 33d, s of Montgomery av  
**Maurice**, w from Passyunk av, e of 8th  
**Maxwell's ct**, n from 1215 Alaska  
**Maxwell's ct**, s from 232 Christian  
**May**, w from 7th to 8th, s of Fitzwater  
**May** (W P), n fr 4641 Westminster av  
**May pl**, s from 1728 Lombard  
**Mayer's ct**, e from 245 n 15th  
**Mayland**, n from 527 Race  
**Maynard pl**, from 114 Relief  
**McAfee's ct**, s from 512 South  
**McAllister al**, w from 154 n 8th  
**McAllister's ct**, from Frankford av, nr Richmond [Locust, w of 36th  
**McAlpin** (W P), s from Walnut to **McAnall's pl**, n from 2125 Spruce  
**McAnally's ct**, n from 739 Carpenter  
**McAtee's ct**, w from 1552 Cadwalader  
**McBride's ct**, s from 1112 Ohio  
**McCallum** (Gtn), w from Franklin to McPherson, n of Green [Cullen  
**McCann's ct**, n from 731 Carver to **McCann's ct**, n from 425 Christian  
**McCann's pl**, n from 427 Marriott  
**McCartney's ct**, s from 840 Christian  
**McCauley's ct**, e from McMullen's ct, n from 413 Walnut  
**McCleary's ct**, s from 1536 Lombard  
**McClellan**, e from Montgomery av to Vienna, n of Girard av  
**McClellan**, w from 1818 s Front to Moyamensing av, s 5th to 10th, and from s 11th to 12th  
**McCloskey ct**, e from 33 Gaffney's av  
**McCloskey's ct**, e from 821 Essex  
**McCloskey's ct**, w from 1772 Fidler  
**McCloskey's ct**, w from 512 s 6th  
**McClure's ct**, s from 1512 Pearl  
**McCormick's av**, w from Fulton to 23d, sof Race  
**McCoy's ct**, w from 920 s 6th  
**McCrea**, w from 762 s Juniper to Espey  
**McCristle's al**, w from 1300 Gtn av  
**McCullum** (Gtn), from Carpenter to Franklin, above Green  
**McCurdy**, w from 1120 s 26th to 27th  
**McDevitt's ct**, n from 531 Marriott



If you will look up the 5 coupons in this book and use them, it will save you 50 cents.

McDEVITT'S CT.

**McDevitt's ct**, w from 330 St John  
**McDonald pl**, w from 230 n 15th  
**McDuffie**, w from 518 s 18th to Schuy'l  
**McFadden's ct**, s from 1032 South  
**McFadden's pl**, s from 1514 Lombard  
**McFarland's ct**, n fr 1627 Moravian  
**McFarland pl** (W P), w from Brook-  
lyn, n of Fairmount av  
**McFerran** (N-town), e fr 3801 Gtn av  
**McGaw's row**, e from 775 s 3d  
**McGinley's ct**, n from 519 Marriott  
**McGrath**, e from 859 Lawrence  
**McIlhenny ct**, e from Gaffney's av  
**McIlravy**, s from 1106 Milton  
**Mellwain**, w from 1226 s 3d to 6th  
**McIntire's ct**, n from 427 Christian  
**McKEAN**, w from Del riv to Schuyll-  
kill riv, 2000 south  
**McKean's av** (Gtn), n from Clapier to  
Manheim, s of Morris  
**McKee's ct**, s from 608 Locust  
**McKee's**, w from Stone House la, e of  
Old 2d  
**McKee's av**, n from 631 Carver  
**McKee's ct**, s from 1318 Lombard  
**McKinley's ct**, w from 514 n 2d  
**McKnight's ct**, s from 1808 Naudain  
to South  
**McLaughlin's av**, s fr 2216 Summer  
**McLaughlin's ct**, s fr 424 Marriott  
**McLean's ct**, n from 1109 Bainbridge  
**McManeman ct**, w fr 202 s Juniper  
**McManemy's ct**, s from 430 German  
**McMichael**, n from Hunting Park av  
to Abbotsford av, w of Fox  
**McMickle's pl**, s from 808 Carpenter  
**McMullen's ct**, n from 413 Walnut  
**McMurray**, n from 2665 Willington to  
e Westmoreland, e of e Thompson  
**McNally**, n fr 2311 Biddle to Spring  
Garden [ton to Ralston  
**McPherson's ct**, n from 2223 Hamil-  
**McWilliams av**, n fr 165 Thompson  
**Mead**, w from 754 Swanson to 2d  
**Meade** (C Hill), w from 27th to 30th, s  
of Highland av  
**Meadland av**, s from Marston to  
Cleveland av, w of R R  
**Meadow**, s from Market to Sansom, w  
of 46th  
**Meadow** (Bdg), n from Bridge to Or-  
chard, w of Richmond  
**Meadow** (Fkd), e from Frankford av  
to Jefferson, n of Orthodox  
**Mechanic**, s from 506 Carpenter to  
Parker [Ployd, e of High  
**Mechanic** (Gtn), s from Cedar la to  
**Mechanic** (Myk), n e from Main to  
Terrace, n w of Robeson  
**Mechlin** (Gtn), n e from 447 German-  
town av, n w of Mehl  
**Mecland pl**, n from 435 Monroe  
**Medary av** (Somerville), e from Sten-  
ton av to H, n of Godfrey av  
**Media** (W P), w from Belmont av to  
50th, and from n 52d to 66th, n of  
Paschall  
**Medical**, w from 132 s 10th to Juvenal

MIDDLETON'S CT.

33

**Medina**, w from 1312 s 7th to 8th  
**Mechan**, n from Morris, w of s 11th  
**Meehan** (Gtn), n from Germantown av  
to Chew, n of Pleasant  
**Meeting-House la** (Fkd), n from  
Unity to Oxford  
**Meeting-House la** (W P), s from  
Lancaster av, above Paxson  
**Meetler**, w from Germantown av to  
7th, near Norris  
**Mehl** (Gtn), e from 4481 Germantown  
av to Wakefield, s e of Garfield  
**Melcher**, s from Susquehanna av to  
Coulston, e of Germantown av  
**Melina pl**, n from 417 Gaskill  
**Melloy**, w from 30 s 15th to 17th  
**Melou**, w from 9th to Ridge av, from  
614 33d to 34th, and from 35th to 40th,  
n of Wallace  
**Melrose** (W P), w from 54th to 56th,  
and from 57th to 58th, n of Vine  
**Melrose** (W Hall), n from Duncan to  
Bridge, e of Tacony  
**Melvale**, n e from William to e Clear-  
field, e of Richmond  
**Melville pl**, s from 122 Spruce  
**Memhoelzler's ct**, e from 722 Brook  
**Memphis**, n from Palmer to Erie av,  
e of Tulip  
**Mendenhall**, s fr Jackson, w of 17th  
**Mendon pl**, w from 468 n 5th, thence  
s to Noble [av to 10th  
**Meninge's ct**, w from 1328 Passyunk  
**Menn's pl**, s from 912 Hamilton  
**Mercer**, w from 5th to 7th, n of Suyder  
**Mercer**, n from Ann to Westmoreland,  
w of e Thompson  
**Mercer** (Gtn), n w from Wister to  
Bringinghurst, n of Wakefield  
**Merchant**, w from 14 s 4th to 5th  
**Mercury**, n e from Palmer to Hanover,  
e of e Thompson [s 10th to 13th  
**Mercy**, w from 2024 s 5th to 8th, and fr  
**Meredith**, w from 23d to 26th, n of  
Fairmount av  
**Merida pl**, e from 763 s Front  
**Meridian** (Hbg), s w from Union, n w  
of Cambridge  
**Merion** (W P), n w from 44th to 53d, n  
of and parallel with Lancaster av  
**Merke pl**, n w from 919 Hamilton  
**Mermaid la** (C Hill), n from Wissa-  
hickon av to Stenton av, bet Hillside  
and Mooreland av  
**Mermaid la** (Gtn), e from Gtn av,  
above Gowen av  
**Merrick**, n and s fr Market, ab Broad  
Western boundary of City Hall  
**Mershon**, e from 1217 e Montgomery  
av to Vienna [of 11th  
**Mervine**, n from Stiles to Cambria, w  
**Mervine pl**, w from 1438 Mervine  
**Metcalf**, w from Hume to Shirker's al,  
s of Bainbridge  
**Middle al**, w from 334 s 6th to 7th  
**Middleton**, n w from Tulip to Sepvi-  
va, e of e Norris  
**Middleton's ct**, w from 420 Dillwyn

**Midvale** (Falls), n e from Erie av to Abbotsford av, e of Schuyler  
**Midvale** (N-town), w from Cottage av, n of N-town la  
**Midvale av**, n w from Christ Church Hospital to w Park, ab Crestline av  
**Millin** (Falls), e from Ridge av, n of Queen [riv, 1900 south  
**MIFFLIN**, w from Del riv to Schuy'l  
**Milburn**, w fr 12th to 13th, s of Walnut  
**Mildred**, s from McKean to Snyder av, w of 8th  
**Miles**, w from 10th, s of Walnut  
**Miles**, from Rose to Lydia, nr School  
**Mill** (Fkd), e from Fkd av to Orchard, n of Fkd creek  
**Mill** (Gtn), e from 4779 Gtn av to Lime-kiln pike [e of Bristol pike  
**Mill** (Hbg), n e from Township line rd,  
**Mill** (Somerville) [e of Gaul  
**Miller**, n from e Clearfield to Erie av,  
**Miller**, s from 830 Washington av  
**Miller** (Gtn), n w from Wisteria to Winter, above Boynton la  
**Miller** (Mt Airy), w from 5660 Gtn av  
**Miller** (W P), s from 3912 Lancaster av  
**Miller's pl**, e from 423 Garden  
**Millicent al**, e from 327 Newmarket  
**Milligan's ct**, s from 1610 Lombard  
**Mills**, w from Charlotte, n of Brown  
**Milman**, w from 934 Moyamensing av to Pennington  
**Milton**, w from 924 s 10th to 12th  
**Mineral pl**, w from 112 Bread  
**Mineral pl**, e from 111 n Broad  
**Minerva**, w from 530 n 7th to Franklin  
**Minerva**, w from Ridge, s of Green Tree av [Locust  
**Minnesota**, w from 59th to 60th, s of  
**Minor**, w from 22 s 5th to 6th  
**Minor** (Tacony), s w from township line to Penn, e of St Vincent av  
**Minster**, w from 414 s 6th to 8th  
**Mint ct**, w from Patton pl, s of Race  
**Mintzer**, n from Fairmount av to 318 Brown [mit, s of Ridge av  
**Mitchell** (Rox), e from Gorgas to Her-Moffett, n fr Ontario, e of Trenton av  
**Moland av**, e from 429 n 13th  
**Mole**, s from 1528 Wharton to McKean  
**Molier's ct**, s from 208 Bainbridge  
**Monastery av** (Rox), n e from Ridge av to Park line, n w of Rox av  
**Monckton pl**, n fr 1125 Vine to Pearl  
**Monmouth**, e from Gaul to Salmon, n e of William  
**Monroe**, n from Poplar, w of 26th  
**Monroe**, w from 734 s 2d to 5th  
**Monroe** (Myk), n w from Washington, e of Cresson [P R R, n e of Madison  
**Monroe** (Tacony), n w from Liberty to  
**Montague** (Hbg), n from Del av to Hill, w of Union  
**Montcalm**, s from 910 Fitzwater to Christian  
**Montecello av**, w fr n 52d, ab P R R  
**Monterey**, w from 238 n 12th to 13th  
**Monterey**, w from 520 n 19th to 20th

**MONTGOMERY AV**, w from Front to Schuylkill, 1800 north  
**EAST MONTGOMERY AV**, s e from Frankford av, above Palmer  
**Montrose**, w from 916 s 15th to 24th  
**Monument**, w from 17th to Uber, n of Berks [e Dauphin  
**Moore**, e from Emerald to Amber, s of  
**MOORE**, w from Del riv to Schuylkill riv, 1800 south  
**Moore**, w from 746 s Juniper to Ritchie  
**Moore's av**, w from 704 n Front  
**Moore's ct**, n from 1209 Alaska  
**Mooreland av** (C Hill), w from 30th, n of Mermaid av [Sansom  
**Moravian**, w from Broad to 18th, s of  
**Morencia pl**, w from 976 Leithgow  
**Morgan**, w from 240 n 9th to 11th  
**Morgan al**; n from Vine, w of St John  
**Mornen av** (P-ville), s from s 86th, e of Lisser  
**Moró**, s from 1218 Brinton to Fitzwater  
**Morrell** (H-ville), e fr 52d, nr Paschal  
**MORRIS**, w from Del av to Sutherland av, 1700 south  
**Morris**, w from Otsego, s of Tasker  
**Morris** (Gtn), e from Franklin to Roberts av, s w of Wayne [Pulaski av  
**Morris** (Gtn), n from Clapier, w of  
**Morris ct**, from 30 Letitia  
**Morris ct**, e from 2d, s of Market  
**Morse**, from 31st, to 32d, n of Mont-gomery av [Thompson  
**Morton**, n from 901 e Girard av to e  
**Morton** (Gtn), n from Haines to Upsal, n w of Pulaski av [w of 3d  
**Morton av**, s fr Kauffman to Queen,  
**Mosley**, w from 12th to 13th, n of Dickinson  
**Moss**, w from Charles, s of Wash'n av  
**Moss** (W P), n from 4713 Haverford av  
**Moss Rose pl**, n from 233 Queen  
**Mott**, w from 1002 s 13th  
**Moulder pl**, e from 527 Vincent  
**Mount Airy av** (Gtn), n e from Wis-sahickon av to Cheltenham av, s e of Allen's la [Tasker, w of 17th  
**Mount Holly**, s from Wharton to  
**Mount Moriah la** (P-ville), n w from Woodland av, s w of s 62d to Mt Moriah Cemetery [28th, n of Girard av  
**Mount Pleasant**, w from Taney to n  
**Mount Pleasant av** (Gtn), n e from P, G & C H R R, s of w Mt Airy av  
**Mount Vernon**, w from 614 n 9th to 23d, and from 31st to 40th  
**Mount Vernon** (Myk), n from Smick to Leach, w of Jefferson  
**Mount Vernon** (W P), e and w from 512 n 33d (formerly Story)  
**Mountain**, w fr 6th to 11th, bel Tasker  
**Mountain**, w from 1634 Beulah to s 11th, and from 19th to 21st  
**Mousley's pl**, e from 1549 Gtn av  
**Mower** (Gtn), n w from Mt Pleasant to Cresheim av, s w of Gtn av  
**Moyamensing av**, s w from 900 s 2d to Penrose av

**Moyer**, n e from Hanover to e York, e of e Thompson  
**Moyer** (Gtn), n from Mt Pleasant, ab Cresheim rd  
**Moyer** (Myk), n e from Main to Levering, n of Grape  
**Mud la** (P-ville), e from Woodland av, s of 71st  
**Mulberry** (Fkd), n from Oxford to Bridge, e of Cherry [Wood  
**Mulberry** (Myk), n from 4423 Baker to  
**Mulberry al**, w from 232 n 5th to 6th  
**Mulberry av** (W P), w from 60th to 62d, n of Lombard  
**Mulford**, w from Aston Place, near Schuylkill riv  
**Mulholland ct**, n from 1035 Barley  
**Mullen**, n from e Somerset, e of Edgemont  
**Mullen's ct**, e from 819 Essex  
**Muller**, n from 2519 Christian  
**Mulloney**, w from Cooper to 239 s 21st

**Mulvaney av**, w from 1624 Fawn  
**Munson's ct**, w from 738 s 4th  
**Mureus pl**, n fr 731 Cherry to Race  
**Murgitroyde pl**, w from 220 s 15th  
**Murphy's ct**, n from 621 Bainbridge  
**Murray**, w fr 256 s 20th to 21st  
**Murray's av**, w from Osprey to Chat-ham, n of Spring Garden, w of n 24th  
**Murray's ct**, s from 640 Bainbridge  
**Murray's ct**, s from 1130 Sheaf's al  
**Murray's ct**, w from 766 s Front  
**Musgrave**, w from 30th to 32d, n of Mifflin [gas, w of Chew  
**Musgrove** (Gtn), n w fr High to Gor-Mustin ct, e fr Elder, n of Sergeant  
**Mutter**, n from Davis to Somerset, bel Hancock  
**Myer's av**, w from 254 s 6th  
**Myer's ct**, e from 241 n 15th  
**Myrtle**, n from e Clearfield to Lefevre, e of Bath  
**Myrtle**, w from 846 n 11th to Ontario

N.

**Nagle**, n from Stiles to Thompson, w of 11th  
**Nahant**, e from 723 St John  
**Naomi av** (Blue Bell), s w from Wis-sahickon av to Leukon av, s e of Washington [w of 31st  
**Napa**, s from Gray's Ferry rd to Reed,  
**Naple**, e from Bustleton pike to Bristol pike  
**Narcissus pl**, w from 326 n 8th  
**Nash** (Gtn), n w from Duval to Church, w of Musgrove  
**Nassau**, w from intersection of Ridge av and 21st to 25th, n of Jefferson  
**Nassau**, w from Memphis to Tulip, n of Somerset [Cherry  
**Nassau**, w from 9th to Elwyn, n of  
**Native**, w from 934 s 5th to Heilig pl  
**Natrona**, n from Oxford to Montgom-ery av, w of n 32d (Not open)  
**Naudain**, w from 518 s 18th to Barne-well [Federal  
**Naylor**, w from Austin to 11th, s of  
**Nectarine**, w from 8th to 11th, n of Buttonwood [pike rd, n of Grange  
**Nedro**, e from n 19th to Oxford Turn-Neft, e from Gaul to Del riv, n of Ann  
**Nellie's ct**, w from 238 n 22d  
**Nelson ter**, e of D, parallel with 40th, n of Filbert  
**Nelson ter**, n from Diamond to Sus-quehanna av, w of 7th  
**Nelson's al**, e from 413 St John  
**Nelson's ct**, w from 722 Lloyd to s 15th  
**Neuit's ct**, e from 860 n 4th  
**Nevada**, w from 2234 n 10th to 12th, & from 2242 n 30th to 31st [Vine  
**Neville pl**, n from 517 Mulberry al to  
**Nevin pl**, n from 1307 Carlton  
**New**, w from 242 n Front to 4th

**New** (C Hill), s from Stenton av to C Hill and Springhouse pike, w of Summit  
**New** (Fkd), s e from Cherry to Tacony creek, below Harrison  
**Newbold**, n from Pearl to 1920 Cuyler  
**Newbold**, s fr 1508 Moore to McKean  
**Newcomb** (N-town), e from 4121 n 18th  
**New Hamilton** (Tacony)  
**Newkirk**, n from Brown to Poplar, ab n 20th  
**Newkirk**, n from e Cumberland to Reading R R, from Division to Allegheny av, and from Wellington to Ontario, e of e Thompson  
**Newkirk**, n from Stiles to Susque-hanna av, w of 28th  
**Newmarket**, n fr 119 Vine to Gtn av  
**Newmarket pl**, e fr 815 Newmarket  
**Newport**, s from Gray's Ferry rd to Moore, below 34th  
**New Rowland** (Hbg), n e of Welsh rd, n w of Crispin  
**Newton**, s from 402 Carpenter to Wash-ington av  
**Niblo pl**, s from 1424 Spring Garden  
**Nice**, n from 18 McFerran to Reading R R, e of Gtn av  
**Nice av**, s w from Wissahickon av to Walnut la, s e of Norton  
**Nicetown av** (Blue Bell)  
**Nicetown la**, w fr Fkd ck to n Broad  
**Nicholas**, s from Oakford to Reed, w of 33d [to 26th, n of Oxford  
**Nicholas**, w from 19th to 22d & fr 24th  
**Nicholson**, n from 621 Cherry  
**Nickel pl**, e from 779 s Front  
**Nigley's ct**, w from 1514 Cadwalader to Gtn av  
**NINETEENTH, 1900 west** of Dela-ware river



**Nineveh pl**, s from 424 German  
**NINTH, 900 west** of Del river  
**Nisbet pl**, w from 748 s Front  
**Noble**, w from Del av to Broad, n of Callowhill  
**Nolen's av**, n from 1412 Parrish  
**Norfolk**, s from 1412 Spruce to Asylum  
**Norfolk**, w fr 850 Swanson to s Front  
**Norman's pl** (Gtn), w fr 5462 Gtn av  
**NORBIS**, w from Front to Schuylkill riv, **2000 north**  
**Norris** (Gtn), w from McKean's av to Township line rd  
**Norris pl**, e from 335 Newmarket  
**Norris sq**, n from Diamond to Susquehanna av, and fr Howard to Hancock  
**North**, w from 34 n 5th to 6th  
**North**, w from Broad to 20th, n of Wallace

**North** (P-ville), s w from 63d to 72d, s e of Woodland av  
**North Albion**, n from Cherry to Vine, w of n 21st  
**North College av**, w from Ridge av to 25th, s of Thompson  
**North East av**, s w from Savery to Marlborough, s e of e Thompson  
**North Water**, n from 12 Market  
**Northampton ct**, w fr 426 Dillwyn  
**Norton** (Gtn), n from Wissahickon av to Jefferson, s e of Upsal av  
**Norwood**, n from Brown to Montgomery av, w of 21st  
**Norwood av**, from Chestnut av to County Line (Reading pike)  
**Norwood av**, n from Cambria to Indiana, w of 19th  
**Nugent's ct**, s from 716 Bainbridge

## O.

**O**, n from Germantown av to Longshore, w of P [Wood  
**Oak** (Myk), n from 4417 Baker to  
**Oak** (W P), w from Schuylkill riv, s of Market  
**Oak la** (Rox), e from Cheltenham and Willow Grove turnpike to Cheltenham av  
**Oakdale**, w from 2634 Germantown av to 12th  
**Oakdale sq**, w from 11th to 12th, n from Lehigh av to Huntingdon  
**Oakford**, w from 27th to 31st, and from Newport to 36th, s of Federal  
**Oakford pl**, s fr 230 Gaskill to Lavinia  
**Oakland** (Fkd), s w from Mill to Rural, s e of Union  
**Oakland**, from Unity to Oxford sq, n w of Leiper  
**Oakland av** (Hbg), s from Del av, w of Honeysuckle av  
**Oakland pl** (Gtn), s from 208 Duval  
**Oat**, n from 1133 Sheaf to Graeff  
**Ocean**, n from 113 Dana to Green  
**Oddfellows' av**, n from 303 Brown  
**Ogden**, w from 860 n 9th to Ontario, Carlisle to Ridge av, n 20th to Corinthian av, and P R R (W P) to Belmont av, n of Parrish  
**Ogle** (Myk), n w from 158 Fountain, s w of Smick [bridge  
**O'Harra's al**, s fr South to 931 Bain  
**O'Harra's ct**, w from 710 s 7th  
**Ohio**, w from 422 Quince to s 12th  
**Old Front** (Fkd), w from 4500 Frankford av  
**Oldham's ct**, e from 817 St John  
**Olive**, w from 710 n 10th to Broad, 17th to 18th, and from Shirley to 19th  
**Olive ct**, s from 1812 Olive  
**Oliver**, w from 916 s 10th  
**Olivet pl**, s from 1726 Lombard  
**Olivia**, e from Richmond to Myrtle, s of Erie av

**Olivia pl**, w from 1524 Cadwalader to Germantown av  
**Olney av** (Gtn), e from Stenton av, n of Clarkson av  
**Onas**, w fr n Front to 715 Newmarket  
**O'Neal**, n w from 1106 Howard to 148 Girard av  
**Oneida** (W P), n from Haverford av, above Orleans  
**Oneida pl**, e from 805 Newmarket  
**O'Neil's ct**, s from 1642 Lombard  
**Ontario**, n from 1335 Parrish to Girard av, and from Thompson to Jefferson  
**ONTARIO**, w from Delaware riv to Schuylkill riv, **3400 north**  
**Onyx** (Bdg), n e from Jenks to Kirkbride, e of Richmond  
**Opal**, n from 1919 Jefferson to Oxford  
**Opal**, s from Dickinson to Tasker, e of 20th  
**Orange**, e from 411 Ireland to Belgrade  
**Orange**, w from 236 s 7th to 8th  
**Orchard**, n from Rawle to Kerr, and Culvert to Castner av [e of Stiles  
**Orchard** (Bdg), n e from Fkd to Pratt  
**Orchard** (Bdg), n w from Garden to Meadow, n e of Bridge [of Paul  
**Orchard** (Fkd), n from Mill to Unity, e  
**Orchard** (Gtn), s fr Evans, w of Centre  
**OREGON AV**, w from Del riv to Schuylkill riv, **2700 south**  
**Oriana**, n from Berks to Clearfield, w of 3d  
**Oriana** (Rox), n w from Crease's la to Wigard av, s w of Janett  
**Orion**, w from 36 n 3d  
**Orion** (W P), n from 3421 Wallace [4th  
**Orkney**, n fr Norris to Clearfield, w of  
**Orleans**, w fr 2750 Fkd av to Ktn av  
**Orleans**, s from Mifflin to Snyder av, w of 16th [e of Leamy  
**Ormes**, n from e Somerset to Indiana  
**Orphan's rd** (Tacony), s fr Township Line, e of St Vincent



**Orr**, n from 1809 Francis to Wylie  
**Orr's ct**, n from 1339 Rodman  
**Orriana**, n from 310 Diamond  
**Orthodox** (Fkd), n w from Fkd creek to Asylum rd, e of Duncan  
**Osage av**, s from 1208 Heath  
**Osage av** (W P), w from 43d to 46th, s of Plie  
**Osbeck pl**, w from 660 Jay  
**Osborn** (Rox), n e from Cresson to Viscaris, n w of Sumac [s of Walnut  
**Osborne's ct**, w from 202 Duponceau  
**Oscar**, n from Gray's Ferry road to Schuy'l av, w of 30th [Morton  
**Osceola** (Gtn), w from 82 Herman, s of  
**Osler av**, n from 511 Noble  
**Osprey**, n from Biddle to Spring Garden, w of 23d [ner's run  
**Otis**, w from Del av to Fkd av, n Gun-  
**Otsego**, s from 26 Christian to Government av

**Otsego pl**, s from 124 Prime to Federal  
**Otter**, e from 999 n 2d to Fkd av  
**Otto** (Gtn), n from Mill to Godfrey av, w of n 21st [borough  
**Ottoway**, e from 252 Wilcey s of Marl-  
**Outlet**, w from 21st to 22d, n of Green  
**Overbrook** (Tacony), n e from Longshore to Cottman, n w of Jackson  
**Overbrook** (W P), n w from Lancaster av to 49th, n w of Woodbine av  
**Ovington**, s fr 835 South to Bainbridge  
**Owen**, w fr McNally, n of Spg Garden  
**Owen**, w from 1412 s 5th to 7th  
**Owen's pl**, s from Brown, ab Palmer  
**OXFORD**, w from Fkd av to 33d, 1600 north  
**Oxford** (Fkd), e from Fkd av to Tacony Plank road  
**Oxford** (Tacony), n e from Penn to Township Line rd, s e of Liberty  
**Oxford rd**, n w from 4800 Fkd av

P.

**Pacific**, e from Ktn av to Jasper, n of e Venango [Huntingdon, w of Broad  
**Pacific**, n from Susquehanna av to  
**Pacific**, w from 17th to 19th, and 21st to 23d, n of Venango  
**PACKER**, w from Del riv to Schuykill riv, 3100 south  
**Packer pl**, n from 127 Craven  
**Page**, w from 16th to 20th, and from Croskey to 23d, n of Norris  
**Palethorp**, n from 175 Girard av to Clearfield  
**Palisade pl**, n from 205 Quarry  
**Pallas**, s from below Dickinson to Morris, and Moore to McKean, w of 12th  
**Palm**, n from 913 Gilbert [av, w of 41st  
**Palm**, n from Parrish to Westminster  
**Palmer**, w from 1376 Beach to Fkd av  
**Palmer's ct**, w from 330 s 4th  
**Palo Alto**, s fr 2026 Pine to Hampton  
**Panama av**, e from 241 s 20th  
**Paoli**, n e from Washington to Ridge av, s e of Domino la (21st ward)  
**Parade**, w from 1236 s 12th to Dean  
**Paradise al**, n from 415 Market to Commerce  
**Parham**, w fr 774 Swanson to Front  
**Park**, w from Ridge av, n of Manatawna rd (21st ward)  
**Park**, w from 206 s 27th to 28th  
**Park**, s fr 1820 Fitzwater to Catharine  
**Park**, w fr 19th to 24th, n of Clearfield  
**Park av**, n from 1319 Thompson to McFerran  
**Park av** (W P), w of 52d, n of South  
**Park ter**, w fr 25th to 26th, s of Brown  
**Parker**, s fr 516 Carpenter to Federal  
**Parker's av** (Rox), w from Ridge av, n of Cinnaminson la  
**Parrish**, w from 846 n 5th to 16th, n 19th to Penn'a av, and from P R R to Lancaster av, n of Brown

**Parry ct** (Gtn), n from 1331 Miller  
**Pascal**, w fr 10th to 11th, s of Carpenter  
**Paschal**, w from 622 n 4th  
**Paschall** (W P), s w from Lancaster av to Haverford av, n of Torr av  
**Paschall av** (W P), s w from s 44th to Cobb's creek, s of Woodland av  
**Passyunk av**, s w from South below 5th to Schuykill riv  
**Passyunk sq**, s from Wharton to Reed, w from 12th to 13th  
**Pastorius** (Gtn), n from Gtn av to Osceola, n e of Herman  
**Path**, n from 1511 Race  
**Patterson's ct**, n from 1809 Naudain  
**Patterson's ct**, s from 712 Alaska  
**Patton**, s from Gray's Ferry road to Reed, e of 32d [ter, e of Morris  
**Patton** (Gtn), n w from Queen to Coul-  
**Patton's al**, s from 1640 Lombard  
**Patton's ct**, s from 1630 Lombard  
**Paul**, s from Wheatsheaf la, e of Fkd av  
**Paul**, w from 1023 s 6th to 7th  
**Paul** (Fkd), s e from 4623 Fkd av to Mill  
**Paxon**, s from Lancaster av to Pear, w of 52d  
**Paxton**, w from 1114 s 5th to Parker  
**Paynter's ct**, n from 431 German  
**Peach**, n fr 153 Green to Fairmount av  
**Peach**, s from Lancaster av to Paschall, w of 53d [Gtn R R  
**Peale** (Gtn), e from Mill to Penn, above  
**Pear**, w from Dock to 217 s 3d  
**Pear** (Fkd), s e from Mulberry to Taekawanna, n of Gillingham  
**Pearl** (Myk), w from 4300 Mechanic  
**Pearl**, w from 312 n 10th to Schuy'l riv  
**Pearl** (W P), w from 312 32d to 37th, n of Powelton av [Quince  
**Pearl al**, e from Prosperous al to 231  
**Pearson** (Bustleton), from Fkd and Bristol pike

Look on page 30 and you will save Fifty Cents.

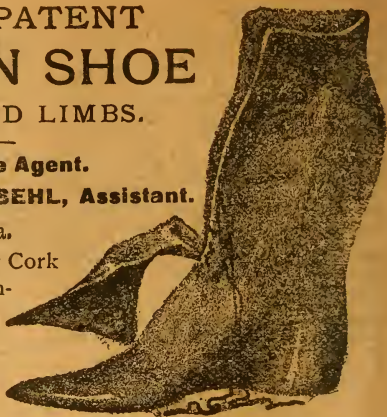
# O'CONNOR'S PATENT EXTENSION SHOE FOR SHORTENED LIMBS.

**SYLVAN DALSIMER, Sole Agent.**

**CHARLES R. PASSEHL, Assistant.**

Office: 29 N. 9th Street, Phila.

No further use for Clumsy Cork  
Soles or Unsightly Iron Attach-  
ments.



Should you have a friend or an acquaintance who may require the assistance of a shoe such as this, be kind enough to refer them to us.

It is the most useful appliance made for short limbs.



The Old Style.




The New Style.

**New York Office: 219 SIXTH AVENUE.**

**WE HAVE NO BRANCH STORES.**



**COMMON SENSE SHOEMAKER.**



**29, 31 & 33 N. 9<sup>TH</sup> ST.**

**"TIS A FEAT TO FIT FEET."**

**Rule for Measuring.**

Place the foot firmly on paper, resting the weight of the body thereon, and have some one pencil the outline, then be seated, cross the knee of the other leg and have measure taken as per diagram.

It will be well to mail an old shoe, explaining at what points it is uncomfortable.

Be careful never to enclose any writing-matter with a merchandise mail package.



**For Comfortable Shoes**

SEE THE

**COMMON-SENSE**

**SHOEMAKER,**

**29-31-33 N. 9th St.**

Our very large assortment enables us to fit almost any foot correctly; but if you must be measured we will be pleased to call on you; or if out of the city mail us measure, etc., according to directions.

**SYLVAN DALSIMER,**  
Manager.



**Pechin** (Rox), e fr Paoli av to Hermit, n of Myk av  
**Peden's av**, s from 1838 Naudain  
**Peel**, n from 111 Vanhorn to Lydia  
**Pegg**, w from 446 n Front to 2d  
**Pegg al**, n from 153 Willow to Pegg  
**Peltz**, w fr Gray's Ferry rd to Schuy'l av  
**Pemberton**, n from 1335 Mt Vernon to Wallace [Ferry rd  
**Pemberton**, w from 708 s 18th to Gray's  
**Pembroke**, n fr Susquehanna av to Dauphin, e of Broad  
**Pembroke pl**, w from 212 n 2d  
**Pendennis pl**, e from 857 Charlotte  
**Penn**, s from 4 Pine to Almond  
**Penn** (Bdg), n from Lefevre to Bockius, e of Almond [w of Franklin  
**Penn** (Fkd), n from Pine to Oxford rd,  
**Penn** (Gtn), n from Wissahickon av to Chew, n of Queen  
**Penn** (Myk), n fr 4169 Main to Mitchell  
**Penn** (Tacony), s e from R R to Del riv, s w of Longshore [Callowhill  
**Penn al**, n w from 336 St John to  
**Penn ct** (Gtn), s e fr Penn, s w of Gtn av  
**Pennell's ct**, from Rose, ab Gtn av  
**Penngrove**, w from 38th to 41st, s of Poplar  
**Pennington**, s from 228 Marriott  
**Pennock**, n from Brown to Poplar, w of 27th [to Mulberry  
**Pennsylvania av**, s from 516 Vine  
**Pennsylvania av**, w from Broad to 29th, thence to Columbia bridge, n of Callowhill  
**Pennypack la** (Collegeville), from Bristol rd to P R R, ab Fuller's la  
**Penrose av**, s w from Passyunk av, w of 18th, to Penrose Ferry bridge  
**Pensive pl**, s from 910 Wood  
**Pentrich**, w from Florence to Willow av, w of 50th [Tucker  
**Pepper**, e from Martha to Cedar, s of  
**Pequinot pl**, e from 829 St John  
**Percy**, n from 911 Poplar to Girard av, Thompson to Berks, and Diamond to Susquehanna av  
**Percy**, s from 912 Reed to Scott  
**Percy pl**, n from 425 German  
**Perkinpine's ct**, e fr 721 Newmarket  
**Perkins al**, w from 908 s 3d  
**Perkiomen**, w fr 1719 Francis to 19th  
**Perot**, w from 24th to Penn'a av, n of Fairmount av  
**Perry**, n from 1309 Race to Vine  
**Perry's ct**, n from 1233 South  
**Perth**, n fr 727 Parrish to Columbia av  
**Peters**, e and w from 1124 s 12th  
**Peters**, w from 68th and Lancaster av to 69th, n of Berks  
**Peters' al**, w from 818 Charlotte to 4th  
**Petroleum**, n fr 119 Walnut to Gothic  
**Petty**, e from Bath, n of Russell  
**Pharo**, s fr 1812 Fitzwater to Catharine  
**Philadelphia**, n from Susquehanna av to Cumberland, w of 15th  
**Philadelphia Schuetzen Park** (Falls), Indian Queen la

**Phillellen** (Gtn), n from Wissahickon av to Gtn av, n of Franklin  
**Philip**, n from 213 Master to n of York  
**Physick's la** (Gtn), n e from Hancock, s e of Tulpehocken  
**Pidgeon pl**, s from 130 Beck pl  
**Pierce**, w from Crosbie to 1725 Moya-mensing av, 1726 s 4th to 10th, 1726 s 11th to 12th, and from 1728 Passyunk av to 13th [s of Bermuda  
**Pierce** (Fkd), n from Ruan to Margaret,  
**Pike**, n from 1237 Cherry  
**PIKE** (Gtn), from Roberts av to Ktn av, **3900 north**  
**Pilling** (Fkd), n e from Adams rd to Unity, e of Wingohocking  
**Pinder** (Gtn), s w from Cumberland, n w of Coulter  
**PINE**, w from Del av to Del County line, **400 south**  
**Pine** (Fkd), w fr 4326 Fkd av to Adams  
**Pine rd** (Fox Chase), n e from Old 2d st to Welsh rd, n Abington township  
**Pine Tree**, s from Willow, w of 2d  
**Pink**, n from 339 Master to Jefferson  
**Piper's ct**, e fr 617 St John to Vincent  
**Placid pl**, w from 842 s 2d [Wharton  
**Plane**, w from Lancaster to Wheat, s of  
**Pleasant** (Gtn), e from 5537 Gtn av  
**Pleasant** (Myk), w from Mechanic, near Pechin  
**Pleasant retreat**, w from 638 n 7th  
**Pleasant row**, n from 2007 Spruce  
**Pleffenberg pl**, n from 835 Cherry  
**Pleis ct**, w from 338 Garden  
**Plover**, w from 1126 s 7th to Passyunk av [cock, n w of Haines  
**Ployd** (Gtn), s w from Cedar to Han-  
**Plum**, w from Del riv to Richmoud, s of Norris  
**Plumb** (Fkd), s e from Mulberry to Tacony creek, s of Meadow  
**Plume pl**, e and w from 10 Caroline pl, s of Pine, w of 10th  
**Plumstead pl**, s from 1938 Sansom to Moravian  
**Plymouth**, w from 230 s 19th  
**Plylimmon pl**, w from 224 n Front  
**Point Breeze av** (Long la), s w from 20th and Federal to 31st and Geary  
**Point Breeze Park**, Penrose av, between av 38 and av 42 s  
**Point rd**, e from Frankford av, near Frankford [Front  
**Point House rd**, s fr Mifflin, e of  
**Point Pleasant ct**, w from 978 n Delaware av  
**Polard**, n from 1010 Gtn av to Canal  
**POLLOCK**, w from Del riv to Schuy'l-kill riv, **3000 south**  
**Pollock's ct**, s from 1616 Lombard  
**Pomona ter** (Gtn), Morton to Hancock  
**POPLAR**, w from Del riv to Fairmount Park, and e from 41st to P R R, **900 north**  
**Poplar** (Myk), n w from Mulberry to Green, n e of Baker



**Poquessin av** (Torresdale), 33d wd  
**Porcelain**, w from 130 s 20th to 21st  
**PORTER**, w from Del riv to Schuyl-kill riv, **2500 south**  
**Porter**, s from Lehigh av, w of Ktn av  
**Porter's ct**, e from 329 St John  
**Portico row** (Gtn), s from Seymour, w of Germantown av  
**Portland**, w from 1016 Ridge av to 409 n 11th  
**Port Royal av** (Rox), e from Ridge av, n Cinnaminson la  
**Pott's ct**, w from 640 n 7th  
**Potts**, w from 12th to Broad, s of Fairmount av  
**Poulson**, n from Spruce, w of 24th  
**Powder Mill la** (Fkd), s w from Adams to Nicetown la, w of Leiper  
**Powell**, w from 326 s 5th to 6th  
**Powelton av** (W P), w from 31st to 44th, s of Baring  
**Power's la** (P-ville), e fr Elmwood av, s of 72d  
**Pratt** (Fkd), n from Melrose to Trenton av, s of Bridge  
**Presbyterian la** (Gtn), w from Germantown av to Township Line rd  
**Preston** (W P), w from n 49th to 50th, s of Aspen  
**Prescott pl**, n from 1221 Hamilton  
**Preston** (W P), n from Market to Westminster av, w of 40th  
**Preston**, n from 929 Wallace to Melon

**Price**, e from Jasper to Trenton av, s of York  
**Price**, n from Norris, bel Emerald  
**Price** (Gtn), n e from Germantown av to Sullivan, n w of Cheltenham av  
**Price's ct**, n from 1105 Bainbridge  
**Price's ct**, s from 1123 Rodman  
**Price's ct**, s from 304 Lombard  
**Prichett**, w from 1148 s 13th  
**Prime**, w from Swanson to 3d, s of Washington av  
**Prince**, n e from Girard av, nr Norris  
**Princeton** (Tacony), w from Del riv, n of Tyson  
**Princeton pl**, n from 1215 Irwin  
**Priscilla pl**, n from 419 South  
**Proctor sq**, e from 38th, s of Walnut  
**Prospect**, n from 925 Thompson to Jefferson  
**Prospect** (Myk), w from Ridge av, below Cinnaminson la, Rox  
**Prospect av** (C Hill), n w from Graver's la, s w of Stenton av  
**Prosperous al**, s from 1102 Locust  
**Providence ct**, n from 927 Sergeant  
**Prune** (Fkd), s e from Jefferson, s of Orthodox  
**Pryor's ct**, w from 262 s 9th to 10th  
**Pulaski av** (Gtn), s e from Phillellen to Erie av  
**Pullinger**, n from Rockland to Hav-erford av, w of 32d  
**Putnam**, w from 1624 n Front to 2d

Q.

**Quarry**, w from 146 n 2d  
**Quarry ct**, n from 2513 Callowhill  
**Quay**, s from Juniata, w of Gtn av  
**Queen**, w from Del riv to 811 s 6th  
**Queen**, w from 4660 Germantown av to Wissahickon av  
**Queen** (Falls), s e from Germantown av to N R R, n e of Hansbury  
**Queen** (Falls), e from Ridge av, n of R R bridge

**Queen av**, s from 336 Queen  
**Queen's ct**, n from 933 Federal  
**Queen's ct**, w from 844 Lawrence  
**Quigg's ct**, n from 107 Vine  
**Quigg's ct**, w from Beach, n of Norris  
**Quigley's ct**, w from 614 Charles, s of South  
**Quince**, s fr 1114 Walnut to Lombard  
**Quincy** (Gtn), n from Franklin to Car-penter, w of Germantown av

R.

**Rabbit la**, s w from 52d to Gray's la, s of Chestnut  
**RACE**, w from Delaware av to City Line, **200 north**  
**Race** (Hbg), runs parallel with Penny-pack creek, n Mill  
**Rachel**, n from 149 Brown to Laurel  
**Raggio**, n from 434 Jarvis to Rule  
**Railroad**, s from Dauphin, w of Frankford av  
**Rainbow**, e from Trenton av to Blair, e of e Susquehanna av  
**Ralston**, e from 415 s Juniper  
**Ralston pl**, e and w from 23d to 24th, n of Hamilton

**Ralston pl**, n from 251 Concord  
**Randall's ct**, w from Duponceau, s of Walnut  
**Randolph**, n from Brown to Mont-gomery av, w of 5th  
**Randolph**, n w from Trenton av to Waterloo, n of e Clearfield  
**Ransom pl**, e from 259 n 5th  
**Ranstead pl**, w from 32 s 4th to 5th  
**Raspberry**, s fr 914 Walnut to Spruce  
**Ratcliffe**, s fr 726 Minster to Lombard  
**Rau's ct**, w from Lackawanna, n of Master  
**Rawle**, w from McGrath to 857 n 5th  
**Ray's av**, w from 118 Marston

**Reading R R and av**, w from Del riv, n of Lehigh av  
**Reany's av**, e from 405 s 26th  
**Reany's ct**, e from Fittler, w of n 2d  
**Rebecca** (W P), n from Haverford av to Lancaster av, w of Preston  
**Rechel's row**, e from 493 Dillwyn  
**Reckless**, w fr 956 Otsego to s Front  
**Rector** (Myk), n e from Terrace to Laredo, s e of Roxborough av  
**Red Lion rd** (Byberry), n w from Academy rd to County Line  
**Redner**, w from 1534 n 22d to 25th  
**Redwood**, w from 1212 s 3d to 6th  
**REED**, w from Del riv to Schuylkill riv, 1400 south  
**Reese**, n from Susquehanna av to Allegheny av, and from Pike to Luzerne, w of 5th  
**Reeves**, w from 302 n 20th to 21st  
**Regent sq** (W P), w from 606 s 42d  
**Reger** (Gtn), s from Spring al, between Manheim and Seymour, below Germantown av  
**Register pl**, n from 1221 Catharine  
**Reichert's ct**, s from 922 Poplar  
**Reid's av**, w from 712 Fallon  
**Reiff's av**, w fr 1122 n Front to Hope  
**Reimer's av**, s from 1210 Poplar  
**Relief**, w fr 510 s Front to 2d  
**Rementer al**, e from 41 n 10th  
**Reno**, w from 16th to 17th, and from 38th to 41st, n of Columbia av  
**Rentschler**, n from 1119 Melon to Fairmount av  
**Retta** (Myk), e from Osborn to Jennett, n of Righter  
**Rex** (C Hill), w from Germantown av, n of Evergreen  
**Reynolds** (Bdg), e from Richmond to Garden, n of Kirkbride  
**Rhawn** (Fox Chase)  
**Rhinehart**, w from 47th, n of Woodland av  
**Rhoades**, w from 406 n 18th to 19th  
**Richard**, w from 422 s 16th to 17th  
**Richards ct**, s from 210 George  
**Richardson**, s from 1526 Ellsworth to Federal  
**Richardson's ct**, n from 431 Race  
**Riche** (Myk), n from Green la to Centre, w of Hamilton  
**Richfield**, w from 12th to 13th, n of Somerset  
**Richland pl**, s from 106 Elfreths  
**Richmond**, e from 1043 n Front to Frankford av, thence n e to Bridesburg  
**Ridge** (Fkd), w from Leiper to Oakland, n of Sellers  
**Ridge av**, n w from 9th and Vine to Falls, thence to Manayunk, Roxborough and Montgomery County line  
**Ridgeway** (W P), n from Powelton av to Spring Garden, e of 34th  
**Ridgeway's ct**, n from 905 Torr  
**Ridgway ter** (Taney), n e from Montgomery av to Ridge av, w of 26th

**Ridley av**, n e from Vienna to Hewson, n w of Belgrade  
**Riggs**, w from oppo 8 Muller to Sutherland av  
**Righter** (Myk), s from Ridge av to Sumac, w of Vicaris  
**Rigler's ct**, fr Fkd av, bel Girard av  
**Rigler's ct**, from Frankford av, s of Girard av  
**Rihl**, n from e Columbia av to Palmer, e of Frankford av  
**Riley** (Rox), n e from Manayunk av to Mitchell, w of Green la  
**Rinder pl**; s from Marriott, e of Pas-syunk av  
**Ringgold**, n from 2417 Hare to Poplar, n College av to Thompson, and Montgomery av to Norris, w of 24th  
**Ringgold pl**, w fr 420 s 19th to Ford  
**Rio Grande pl**, e from 1023 Moya-mensing av  
**Ripka** (Myk), s w from Hamilton to Washington, n w of Leverington av  
**Ripton pl**, w from 942 n 3d  
**Rising Sun la**, n e from Old York rd to Nicetown la and 5th  
**Ristine**, w fr Maple to 810 Mackinaw  
**Ristine**, s fr Jackson to Wolf, w of 8th  
**Ritchie**, s from 1336 Fitzwater to Catharine  
**Ritchie**, n from Green la, s w of Ham-ilton  
**Ritmeyer's ct**, e from 229 s 2d  
**RITNER**, w from Del riv to Schuyl-kill riv, 2400 south  
**Rittenhouse**, w fr 258 s 17th to 21st  
**Rittenhouse** (Gtn), s w from 5000 Ger-mantown av to Wissahickon creek  
**Rittenhouse** (Myk), n e from Ridge av to Wissahickon creek, s of Cedar  
**Rittenhouse sq**, bounded by 18th, 19th, Walnut and Locust  
**Ritter**, n from e Norris to e Dauphin, e of Cedar  
**Riverview av** (Hbg)  
**Roach's ct**, s fr Savery, w of Wildey  
**Robbins** (Vol-town and Fkd), e from G, n of Devereaux  
**Robert** (Myk), e fr High, n of Green la  
**Roberts av** (Gtn), s w from German-town av to n 34th and P & R R R  
**Roberts ct**, n from Mead, w of s Front  
**Robeson** (Myk), n e from Canal to Tower, n w of Penn  
**Robeson's ct**, w fr 974 n Del av  
**Robin** (W P), w from 39th to 40th, s of Spruce  
**Robin av**, e and s from 707 Russell to Benneville pl  
**Robinson**, e from 1017 Palmer to Eyre  
**Robinson** (Myk), n from 4247 Main  
**Robinson's al**, s from 1620 Lombard  
**Rochelle av** (Myk), n from Cresson to Retta, e of Sumac  
**Rochford**, w from 502 n 19th, n of Hamilton  
**Rockdale pl**, n from 629 Lombard  
**Rockhill pl**, e from 1071 Gtn av

**Rockland** (Gtn), e from Germantown av to 2d, n of Lowden  
**Rockland** (W P), w from 32d to Spring Garden, and 41st to 42d, n of Spring Garden [pl  
**Rodgers et**, n fr 113 Pegg to Crooked  
**Rodman**, w from 516 s 9th to Broad  
**Rodman** (Falls), s w from Ridge av to Schuylkill riv, above Spencer  
**Rodney**, w from 18th to 19th, s of Spruce  
**Rogers's et**, n from 431 Marriott  
**Ronaldson**, s from 932 South to Bainbridge  
**Roney's et**, w from 956 St John  
**Rorer**, n from e Cambria to Clearfield, w of D  
**Rose**, w from 710 s 13th to Broad  
**Rose**, w from Commerce to Almond, below Cumberland  
**Rose** (W P), s fr 3636 Sansom to Walnut  
**Rose** (W P), n from Market, above 40th  
**Rose al**, n from 1009 Locust  
**Rosehill**, n from e Somerset to e Indiana, w of C  
**Roset** (Gtn), n from Seymour to Manheim, s w of Germantown av  
**Rosewood**, s fr 1416 Tasker to Morris  
**Rosina** (Rox), n from Rittenhouse to James av, e of Ridge av  
**Ross**, s e from Wildey to Richmond, s of Palmer [of Peale  
**Ross** (Gtn), n w from Penn to Mill, n e  
**Ross av**, w from 520 s 23d  
**Roth**, n e from Rihl to Hanover, e of Frankford av  
**Rough and Ready**, from Trenton av to Amber, below Otis

**Rowan's pl**, n from 539 Queen  
**Rowland's et**, s from 724 Filbert  
**Roxborough**, s from Ridge av to Mitchell  
**Roxborough** (Gtn), from Roberts to Frankford creek, n of Luzerne  
**Royal** (Gtn), w from e Logan to Manheim, s of Germantown av  
**Ruan** (Fkd), n w from Frankford creek to Adams, s of Church  
**Rubicam av** (Gtn), n w from Wisteria to Wister, n of Miller  
**Rubicam pl**, n from 927 Noble  
**Rudolph av**, s from 730 Race  
**Rugau**, n from 917 Callowhill to Noble  
**Rule**, w from 1330 Lancaster to Wheat  
**Rule**, w from 1416 s 4th  
**Rule pl**, e from 743 s 5th  
**Rundle**, e from 325 s 16th  
**Rupert pl**, w from 520 n 3d  
**Rural** (Hbg), n fr Mill, w of Cambridge  
**Rural av** (Gtn), n from Allen's la, n Cresheim rd  
**Ruscomb av** (Gtn), e from e Logan to M, n of Rockland  
**Rush**, e from Fkd av to Trenton av, s of William  
**Rush**, w from 20th to 23d, n of Indiana  
**Russell**, e from Ktn av to n Del av, n of Ontario  
**Russell**, s from 832 Bainbridge  
**Russell's av**, n from 1541 Parrish  
**Ruth**, n from 515 Hart to Cambria  
**Rutter's et**, n from 205 Federal  
**Ryan's et**, e from 1735 Fidler  
**Ryan's et**, s from 422 Christian  
**Ryan's pl**, s from 416 Christian  
**Rye**, s from 212 Marion to Saranack

S.

**Sabine pl**, s fr Stanley to 325 German  
**Sabula pl**, n from 809 Mackinaw  
**Sackett** (Fkd), n e from Bristol turnpike, e of Colebaugh  
**Sacramento av**, n from 1015 Shackamaxon to Day  
**Saffron pl**, s from 902 Ogden  
**St Alban's pl**, w fr 746 s 22d to 24th  
**St Ann av**, n e from Tucker, n w of Memphis [Chester av  
**St Bernard pl** (W P), n from 4913  
**St David**, n from Race to Vine, w of 23d [Walnut  
**St James**, w from 22d to 23d, s of  
**St James's pl**, w from 32d, n of Locust  
**St John**, n from 215 Vine to Gtn av  
**St John's et**, e from 723 St John  
**St John's pl**, e from 417 St John  
**St Joseph's av**, w fr 38 s 17th to 18th  
**St Luke's Block**, w from n 16th, n of Bristol  
**St Mark's sq** (W P), s from 4218 Walnut to Locust  
**St Marks sq**, w fr n 16th, n of Bristol

**St Mary**, w from 526 s 6th to 8th  
**St Omar pl**, s from 1738 Lombard  
**St Paul's av**, e from 771 s 7th  
**St Paul's pl**, w fr n 16th, n of Bristol  
**St Vincent av** (Tacony), e from Bustleton pike to Del riv, s of Township Line road  
**Salem al**, w from 416 s 12th to Dean  
**Salmon** (Edg), e fr 3200 Buckius to Ash  
**Salmon**, n from York to Kirkbride, w of Richmond  
**Salter**, w fr 7th to 8th, s of Christian  
**Salter's la** (Tacony)  
**Samper pl**, e from 1025 s 5th  
**Sandel av**, w from 1030 n 4th  
**Sander's et**, e from 1027 St John  
**Sanderson**, w from 15th to 17th, s of Federal  
**Sandiford** (Bustleton)  
**Sanger** (Fkd), s e from Bristol turnpike, n of Dark Run la  
**Sansom**, w from 120 s 6th to Schuy'l riv, 32d to 33d, and 34th to Del County Line



**Sarah**, n from Richmond to Wildey, e of Fkd av  
**Sarah**, w from Hermit to Walnut la, s of Wissahickon av [av, s of Reed  
**Saranack**, w fr Rye to Moyamensing  
**Sargent pl**, w from Fkd av, above Cumberland  
**Sartain**, n from 1123 Poplar to Girard av, and from Huntingdon to Oakdale  
**Sauer's ct**, e from 1413 Randolph  
**Saulnier**, w from 27th to 28th, n of Girard av [to Lancaster av, e of 39th  
**Saunders' av** (W P), n from Filbert  
**Savanna ct**, bet Berks and Montg'y av, and Beach and Richmond  
**Savery**, s e from Fkd av to Wildey, n of Marlborough  
**Saxon**, e from 3163 Richmond to Bath, s of Allegheny av  
**Saxon pl**, s from 328 Stanley  
**Say**, n from 525 Bainbridge  
**Saybolt's ct**, n from 221 Noble  
**Saybrook** (P-ville), w from Hanson to s 50th, n of Paschall av  
**Scarret's ct**, n from 705 Minster  
**Scattergood** (W Hall), s e from Trenton R R to Tacony plank rd  
**Schaffer** (Gtn), n fr Centre to Haines, e of Gtn av [Diamond  
**Schallinger av**, n from Serrill, e of Schell, s from 830 Vine  
**Schellenberger av**, n e from 2067 Sergeant [11th, s of Tioga  
**Schiller**, c from G and w fr R R R to Schleisman's al, e from 927 n 3d to Canal  
**Schneider**, w from 1936 Lawrence  
**Schofield's ct**, s from 2006 Lombard  
**School**, n from Park to Spring, w of Ridge av  
**School** (Bdg), n fr Ash to 3354 Church  
**School** (Gtn), w from 4800 Gtn av to Ridge av [Chestnut  
**School House Row**, s from 3834  
**Schryer's ct**, s from 802 Willow  
**Schurz** (Mt Airy), n from Allen's la to Gowen av, n of Emlen  
**Schuyler** (Gtn), s e from Manheim to Hunting Park av, n e of Wis'hickon av  
**Schuykill av**, along banks of Schuykill riv s to Government av  
**Sciota** (W P), w from Brooklyn, ab Lancaster av  
**Scipio pl**, e from 43 n 7th  
**Scott**, w from 27th to 28th, n of Poplar  
**Scott**, w from 1432 s 8th to 9th  
**Scott**, w from 908 n 19th  
**Scott's la** (Falls), n from Ridge av to Indian Queen la, w of 35th  
**Scott's pl**, n from 1809 Kater  
**Seranton pl**, n from 613 Filbert  
**Sears**, w from 1312 s 6th to 7th  
**SECOND, 200 west** of Del river  
**Second**, w fr 23d to 24th, n of Market  
**Sedgely av**, n e from Montgomery av and 31st, runs n e to Erie av and 2d, n w of Connecting R R and parallel therewith

**Sedgwick** (Gtn), n e from Green to Stenton av, n w of Carpenter  
**Seibold**, s from 1720 Passyunk av to Ritner  
**Seiser's ct**, e from 111 Bread  
**Selfridge**, s from Bainbridge to 1711 Fitzwater  
**Selfridge pl**, s from 1706 Bainbridge  
**Sellers** (F'kd), n e from Adams to Oxford, s of Orthodox  
**Sellers's ct**, n from 1309 Carlton  
**Selser's ct**, s from 146 Race  
**Seltzer**, e from n Front to Gurney, s of Somerset  
**Seltzer**, w from 9th, s of Somerset  
**Seminole** (Gtn), n w from Haines, s w of Chew  
**Senate**, w from 730 s Front to 3d  
**Seneca** (W P), w from Lancaster av to Haverford av, s of Westminster av  
**Seneca ct**, w from 454 Belrose  
**Senneff**, w from 106 s 23d to 24th  
**Sennepf av**, w from 638 Address  
**Seppiva**, n from 1657 Vienna to Lehigh av, and from Ontario to Frankford creek, e of Trenton R R  
**Sergeant**, e from Kensington av to Almond, n of Cumberland  
**Sergeant**, w from 222 n 9th to 11th  
**Serrill**, w from Kensington av, above Cumberland  
**Seubert's ct**, e from 1649 Gtn av  
**SEVENTH, 700 west** of Del riv  
**SEVENTEENTH, 1700 west** of Del riv [riv  
**SEVENTIETH, 7000 west** of Del  
**SEVENTY-FIRST, 7100 west** of Del riv [Del riv  
**SEVENTY-SECOND, 7200 west** of Del riv [of Del riv  
**SEVENTY-THIRD, 7300 west** of Del riv [of Del riv  
**SEVENTY-FOURTH, 7400 west** of Del riv [Del riv  
**SEVENTY-FIFTH, 7500 west** of Del riv [of Del riv  
**SEVENTY-SIXTH, 7600 west** of Del riv [of Del riv  
**SEVENTY-SEVENTH, 7700 west** of Del riv [of Del riv  
**SEVENTY-EIGHTH, 7800 west** of Del riv  
**SEVENTY-NINTH, 7900 west** of Del riv  
**Sevier** (Gtn), n w from Roberts av to Manheim, n of Schuyler  
**Seville**, n e from Cresson to Terrace; n w of Hermit  
**Seville pl**, n from 235 Queen  
**Sewell**, n from Tucker to Jackson, e of Seppiva  
**Seybert**, w from 1312 n 15th to Ridge av, and from n 22d to w of 25th  
**Seymour** (Gtn), n from Morris to Germantown av, w of w Logan  
**Shackamaxon**, s e from Frankford av to Del riv, s of Day  
**Shaefer's ct**, s from Rawle, w of Lawrence [Callowhill  
**Shamokin**, w from 21st to 23d, n of  
**Sharp**, e from Hermit to Dawson, s of Terrace



**Sharp av**, s from 1222 Canby  
**Sharpnack** (Gtn), n e from German-town av, n w of Upsal  
**Sharswood**, w from 18th to 26th, s of Jefferson  
**Shaw's la** (Rox), w from Ridge av, below 9-mile stone  
**Shawmont av** (Rox), e from Schuylkill rd to Wissahickon creek, s of Ship lane  
**Sheaf**, w from 222 n 11th to 12th  
**Shedwick**, n from Lancaster av, w of 34th [of Magazine la  
**Sheep's la**, s from Penrose Ferry rd, s  
**Shekinah**, n from Oxford, w of Frankford av  
**Shelburne av**, s from 420 Cherry  
**Sheldon pl**, w from 936 s Front  
**Shellbark**, w fr 150 n 13th to Juniper  
**Shelly**, n from Clearfield to Allegheny av, e of Myrtle  
**Sherborne pl**, s w from 48th to 49th, n w of Kingsessing av  
**Sheridan**, n from Montgomery av to Berks, e of 7th  
**Sheridan av** (Gtn), w from 35th to 36th, n of Southampton  
**Sherman** (Gtn), n w fr w Washington av to McPherson av, s w of Green  
**Shern's ct**, w from 1330 n 2d  
**Shields's ct**, n from 1231 Catharine  
**Shields's ct**, s from 119 Relief  
**Shiller**, e from n 11th, s of Tioga  
**Shirker's al**, s from 530 Alaska  
**Shirker's av**, n from Mulvaneey  
**Shirker's ct**, s from 1212 Kater  
**Shirley**, s e from 723 n 19th to Fairmount av  
**Shiveley's av**, e from 819 Duane  
**Shoch**, n from 15 Mead  
**Shock**, n from 2025 Market to Filbert  
**Shoemaker**, e from 15 s 8th  
**Shoemaker's al** (Myk), n from 4421 Main  
**Shoemaker ct**, w from 708 St John to Brooks  
**Shoemaker's la** (Gtn), now Penn, s from 4678 Germantown av  
**Short** (Tacony), s from Friendship to Monroe, w of Aramingo  
**Short ct**, e from 209 n 12th  
**Shotwell's av**, e fr 1225 Lawrence  
**Showaker**, w from 22d to 26th, s of Lehigh av  
**SHUNK**, w from Del riv to Schuylkill riv, 2600 south  
**Shur's la** (Myk), n e from 4104 Main, n toll-gate to Ridge av  
**Sidmouth**, s from 712 Washington av  
**Sidmouth pl**, n from 1829 Spruce to Ann [w of Passyunk av  
**Sidney**, s fr Ellsworth to 829 Federal  
**Siegel**, w from 1826 s Front to Moyamensing av, s 6th to 8th, and 1824 s 11th to 12th [Austin  
**Silbert**, s from Naylor to Reed, w of  
**Sillman** (W P), n from Wallace to Fairmount av, e of 43d

**Silma pl**, s from 1916 Hamilton  
**Siloam**, n e from e Susquehanna av to e Norris, e of Belgrade  
**Silver**, e from n Front to A, n of e Lehigh av  
**Silver**, w from 20 n 12th to Juniper  
**Silver**, from Leamy to Front, n of Lehigh av  
**Silver's ct**, s from 428 Walnut  
**Silverton av** (W P), w from 48th, n of Haverford av  
**Silvia pl**, s from 318 Poplar  
**Simes**, w from 22d to 24th, s of Market  
**Simes's ct**, n from 637 Lombard  
**Simmons**, n from Parrish to Poplar, and from Dauphin to Hermann, e of n 30th  
**Simpson's ct**, w from 926 s Front  
**Simpson's ct**, s from 118 Catharine  
**Siner**, w from 22d to Long la, s of Wharton  
**Singler's row**, w from 1304 n 2d  
**Sisty**, s from Montgomery av, e of 10th  
**Sites**, n from 109 Otter  
**SIXTH, 600 west of Del riv**  
**Sixth st av**, w from 1332 Randolph  
**SIXTEENTH, 1600 west of Del riv**  
**SIXTIETH, 6000 west of Del riv**  
**SIXTIETH AND A HALF**, n from Vine to Girard av, w of 60th [riv  
**SIXTY-FIRST, 6100 west of Del SIXTY-FIRST AND A HALF**, n from Vine to Haverford av, w of 61st  
**SIXTY-SECOND, 6200 west of Del riv**  
**SIXTY-SECOND AND A HALF**, n from Market to Haverford av, w of 62d  
**SIXTY-THIRD, 6300 west of Del riv**  
**SIXTY-THIRD AND A HALF**, n from Arch to Haverford av, w of 63d  
**SIXTY-FOURTH, 6400 west of Del riv**  
**SIXTY-FOURTH AND A HALF**, n from Bellevue pl. to Girard av, w of 64th  
**SIXTY-FIFTH, 6500 west of Del riv** [riv  
**SIXTY-SIXTH, 6600 west of Del SIXTY-SEVENTH, 6700 west of Del riv**  
**SIXTY-SEVENTH AND A HALF**, n from Haverford av, w of 67th [Del riv  
**SIXTY-EIGHTH, 6800 west of SIXTY-NINTH, 6900 west of Del riv**  
**Skerrett's ct**, s from 906 Aurora  
**Skilp's pl**, w from 840 s 3d  
**Sloan** (W P), n from Filbert to Spring Garden, e of 40th  
**Slossman**, e from 927 n 3d to Canal  
**Smaltz av**, n from 1531 Cabot  
**Smedley**, n from Allegheny av to Erie av, w of 16th  
**Smethurst pl**, e from 531 n 24th  
**Smick** (Myk), n w from Hermitage to Cinnaminson la, n e of Washington

**T**O have the assurance of COMFORT for your FEET is an IMPORTANT factor in purchasing a pair of



## BOOTS • OR • SHOES.



29,

NORTH

31,

NINTH

33

STREET.

SYLVAN DALSIMER, MANAGER.

COMMON-SENSE SHOEMAKER.

Being

Specialists

on "SHOES for the

COMFORT of the Feet," we

are strictly what the name implies,

**Common - Sense - Shoemaker.**

IMITATORS and beginners there are plenty, but

CANNOT supply your wants ; as we say,

"'TIS A FEAT TO FIT FEET,"

and it requires long, practical

experience to do so

**SUCCESSFULLY.**

**Smith's av**, w from 414 Fothergill  
**Smith's ct**, n from 529 Lombard  
**Smith's ct**, n from 519 Marriott  
**Smith's ct**, s from 1122 Lombard  
**Smith's ct**, w from 1408 Philip  
**Smith's ct**, w from 604 s Juniper  
**Smith's pl**, w from 928 n 6th  
**Snider's ct**, e from 1309 Rye  
**Snyder's al**, w fr Richmond to Fisher  
**SNYDER AV**, w from Del river to Schuylkill riv, **2100 south**  
**Snyder's av**, e from 23d, n of Race  
**Snyder's ct**, s from 1218 Pearl  
**Sober**, s from Dickinson, w of 20th  
**Sobers' al**, n from 415 Walnut  
**Solladay ct**, n fr Ann, w of Melvale  
**Solly** (Fox Chase), s e from Montgomery Line, n e of Stanwood av  
**SOMERSET**, w fr Front to Schuy'l riv, **2800 north** (Also see e Somerset)  
**Somerset** (W P), n from 4115 Haverford av to Mary  
**Somerville**, w from 2816 Gtn av to 12th, n of Lehigh av  
**Sommers** (W P), e and w from Lancaster av, above Morrison  
**Sonora**, n from 1009 Morgan  
**Sophia**, n from 141 Otter to Edward  
**Sorrel**, w fr Brabant to 2925 Melvale  
**Souder**, w from Fothergill to 407 s 10th  
**SOUTH**, w from Del riv to Del County Line, **600 south** [League Island  
**South Broad**, s from 1426 Market to  
**South College av**, s w from Ridge av to Poplar, w of 25th  
**South Delaware av**, s from Market along Del riv [Government av  
**South Front**, s from 100 Market to  
**South Juniper**, s from Market to South, Ellsworth to Castle av, and Passyunk av to Wolf, e of s Broad  
**South Marshall**, w from 1122 s 13th to 15th  
**South Pearl**, e from Quince to Prosperous, n of Spruce  
**South Penn sq**, w from Juniper to 15th, s of Market  
**South Water**, s fr 1 Market to Pine  
**Southampton av** (C Hill), s w from Stenton av to Park Line, s e of Union av  
**Southampton rd** (Byberry), 23d wd  
**Sower's ct**, s w from 5th to Randolph, n of Master  
**Spafford**, s fr 612 Alaska to Fitzwater  
**Spangler**, n from Wrekin to Commerce, e of Cedar  
**Spangler**, s from Wiccacoe av to Government av, w of Del av  
**Spangler**, n from Race to Powelton av, w of 33d [of Edgemont  
**Spark** (Bdg), n from Buckius to Ash, e  
**Sparton** (W P), w from n 38th to Park  
**Speilberger's ct**, e fr 1531 Hancock  
**Spencer**, n from Ridge av to Norris-town R R, n w of James  
**Spencer** (Falls), e from 3415 Ridge av  
**Spencer av** (Gtn), w from n 20th to Stenton av, s of Godfrey av

**Spencer's ct**, s from 2052 Lombard  
**Spencer pl**, e from 231 Lybrand  
**Spencer ter** (W P), w from 222 n 32d  
**Spink's row**, between 10th and 11th, n side of Federal  
**Spooner's av**, w from 1114 St John  
**Sprague** (Gtn), n from Mill to e Washington, w of Boyer [of Mill  
**Spray av** (Gtn), w from Stenton av, n  
**Spring**, n e from 2553 e Somerset  
**Spring**, w from 218 n 15th to 17th  
**Spring**, w from Ridge av, n of Manatawna rd  
**Spring** (Blue Bell)  
**Spring** (Fkd), n e fr Wain to Church, e of Orchard  
**Spring** (Myk), s e from 265 Green la  
**Spring** (P-ville), w from Ann, n of Greenway av [nr Green la  
**Spring** (Rox), n from Manayunk av,  
**Spring al** (Gtn), w from 4528 Gtn av  
**Springer** (Gtn), n from Gtn av to Musgrove, s of Church  
**Springer's ct**, s from 116 Christian  
**Springett**, w from 20th to 21st, n of Wallace  
**Springfield av** (W P), s w from Baltimore av to Mt Moriah Cemetery, s of Warrington av  
**Spring Garden**, w from 520 n 6th to 25th, and from 31st to 42d  
**Spring Garden Retreat**, n from 1217 Spring Garden  
**Spring Mill ct**, e from 415 n 24th  
**SPRUCE**, w from Del av to County Line, **300 south**  
**Spruce Mill rd** (C Hill), from Highland av, 22d ward  
**Square**, e from 1311 Rye  
**Stamper**, w from 418 s 2d to 3d  
**Stanley**, w from 736 s 3d  
**Stann's av**, n from Tucker to Jackson, e of Tulip  
**Stanton pl**, w from 2d, n of Oxford  
**Stanwood av** (Fox Chase), s e from Montg'y County Line, s w of Solly  
**Stapleton**, s from 234 Carter to Dock  
**Starr**, s from McKean to Snyder av, e of 9th  
**Starr al**, s from 524 Race to Cherry  
**State** (W P), n from Filbert to Baring, e of 40th  
**State rd** (Tacony), e of Trenton av  
**Station al** (Myk), e from Cotton to Mechanic, n of Main  
**Stedman**, w from 248 Quince  
**Steam Mill al**, n fr Willow, w of 2d  
**Stearley's ct**, w from 620 Hermitage  
**Steak's ct**, w from 916 Newmarket to Rachel  
**Steel's ct**, s from 410 Bainbridge  
**Stelman's ct**, e from 1419 Randolph  
**Steiner**, n from 929 Wallace to Melou  
**Steinmetz pl** (W P), s from 3426 Market to Ludlow  
**Steinrock av**, s from 252 Oxford  
**Stella av**, w from 2800 Fkd av to Franklin Cemetery av



STENTON AV.

**Stenton av** (Gtn), n from Gtn av to Fisher's la, n of Crittenden  
**Stephen**, n from Saulnier to Church, w of n 27th  
**Stephen**, w from 26th, n of Girard av  
**Sterling**, s from 1626 Bainbridge to Fitzwater  
**Sternberg**, w from Conshohocken av to Windemore av [Lehigh av  
**Sterner**, e from Front to A, n of  
**Stetson av**, s from Berks, w of 4th  
**Stevenson's ct**, e from 917 s 5th  
**Steward**, w from 1410 n 21st to 26th  
**Steward's ct**, n from 1441 Bainbridge  
**Steward's ct**, s from 616 South  
**Stewart**, s from Fitzwater to Manilla, w of 9th [n 28th to 31st  
**Stiles**, w from 1232 n 11th to 19th, and  
**Stiles** (Fkd), n from Ashland to Fkd av, s of Melrose [w of 25th  
**Stillman**, n from Jefferson to Oxford,  
**Stock Exchange pl**, w from 3d to Hudson, s of Chestnut  
**Stockert**, s from Carpenter, w of 18th  
**Stockton**, s from 1228 Kemble to Lombard [w of 20th  
**Stoeckel**, n from Somerset to Indiana,  
**Stokes's ct**, e from 245 Chester  
**Stokley**, n from Hunting Park av, e of Fox  
**Stone**, w from 412 Blackstone to s 16th  
**Stone House la**, s e from Old 2d, e to Jones's la, s of Ritner  
**Stouten**, n from 433 Hart la to e Cambria  
**Stoy's**, w fr 1106 Beach to Richmond  
**Strahle** (Fox Chase), n w from H to Pine rd, e of Hoffnagle  
**Straubahn's ct**, s fr 734 Bainbridge  
**Strangford pl**, n from 225 Christian  
**Stratford pl**, w from Rose al, s of Walnut, w of 10th  
**Stratton's ct**, e from 1315 Hancock  
**Stratton pl**, n fr Poplar, w of Front  
**Strauss's ct**, w from 802 s 6th  
**Strawberry**, s from 214 Market to Chestnut  
**Streep'er's ct**, e from 1003 Charlotte  
**Stretch**, s from Dickinson, w of 21st  
**Strickland** (W P), e and w from Lancaster av  
**Stroungcord et**, n from 223 Christian  
**Struthers**, w from 246 n 12th to 13th  
**Stump la**, from 1430 Columbia av to Turner's la  
**Suffolk**, w from 1028 s 8th to 10th  
**Suffolk av**, s from Gibson av to Island rd, below s 70th

TAGERT.

**Suffolk Park**, s w of Island rd and s 77th  
**Sugden**, w fr 34th, s of Allegheny av  
**Sullivan** (Gtn), w from Stenton av to Evergreen av, n of Sprague  
**Sumac** (Myk), n from Ridge av, w of Rochelle av  
**Summer**, n from Somerset to Fremont, e of Almond  
**Summer**, w from 242 15th to 23d, and 32d to Keffer, n of Race  
**Summer's ct**, e fr 37th, s of Market  
**Summerfield pl**, n from 329 Green  
**Summit** (C Hill), n from C Hill av and Springhouse pike to Stenton av, w of Evergreen av  
**Summit** (Rox), e from Ridge av to Township Line rd, n of Neff av  
**Sun ct**, s from Ogden, w of 9th  
**Sunyside Falls**, s w from n 34th to G and N R R, w of Bowman  
**Sunset av**, w from n 30th, n Stenton av, w of Hildeburn av  
**Surrey's pl**, e from 1009 St John  
**Susanna**, e from Aramingo Canal to Salmon, n of York  
**SUSQUEHANNA AV**, w from Front to 57th, **2200 north** (Also see e Susquehanna av)  
**Sussex**, n from 1133 Sheaf  
**Sutherland**, s from 128 Queen to Christian  
**Sutherland av**, s from South st bridge to U S Naval Asylum  
**Sutter's ct**, s from 212 Carpenter  
**Sutton**, w from 1432 n 5th  
**Sutton's ct**, w fr Beach, e of Palmer  
**Swain**, w from 712 n 15th to 17th, n 25th to 26th, and n 27th to 28th  
**Swain's ct**, n from 285 Christian  
**Swanson**, s from 14 South to Prime, and from Reed to Government av  
**Swanson's ct**, w from 842 Swanson  
**Swanwick**, s from 606 Sansom to Walnut  
**Swarthmore pl**, e from 231 n 2d  
**Swartz pl**, s from 244 Concord to Catharine  
**Sycamore**, s fr Locust to 1329 Spruce  
**Sycamore** (W P), w from n 33d, s of Aspen  
**Sydenham**, n from Master to Montgomery av, w of 15th  
**Sylvan**, w from 37th to 38th, and 40th to 41st, s of Poplar  
**Sylvan av** (Hbg)  
**Sylvester**, w from 1626 s 5th to 7th  
**Sylvia pl**, s from 318 Poplar

T.

**Tabor av** (Olney)  
**Tackawanna** (Fkd), n from 151 Church to Harrison  
**Tacona** (Gtn), from Coulter to Winona av, w of Wayne

**Tacony** (Fkd), n w from Little Tacony creek, e of R R  
**Tacony** (W Hall), e fr Frankford creek to City Line, ab James [e of Cedar  
**Tagert**, n from e Norris to e Dauphin,

**Tahasa**, w from 9th to 10th, n of York  
**Talbot pl**, s w from Spruce and 38th to 39th  
**Talmage**, n from 205 Willow  
**Tam's ct**, w from 528 Barnewell to Chippewa [mount av  
**Tamarind**, n from 115 Green to Fair-Tan la (Fkd), s fr 11 Church to Ruan  
**Taney**, n fr Fairmount av to Thompson, e of 27th [ton  
**Tanner**, s from McIlvain to 415 Whar-Tappen pl, n from 709 Green  
**Tariff pl**, w from 10th, s of Noble  
**TASKER**, w from Del riv to Schuyl-kill riv, 1600 south  
**Tatlow**, w from 426 n 18th to 19th  
**Taylor**, e from Kensington av to Amber, n of e York  
**Taylor**, n from Hare to Poplar, n College av to Thompson, and from Montgomery av to Berks, w of 24th  
**Taylor**, s from Trenton av to James, w of Kennedy  
**Taylor**, w fr 1514 s 8th to Passyunk av  
**Taylor**, n w from 3804 n Broad  
**Taylor's ct**, e from 721 s 3d  
**Taylor's ct**, s from 2210 Naudain  
**Taylor's ct**, w from 710 s 3d  
**Temple**, w fr 1018 s 12th to beyond 13th  
**Ten Feet al**, s from 626 Barclay to Middle al  
**Tenor pl**, w from 416 s 4th  
**TENTH**, 1000 west of Del riv  
**Terrace** (Myk), s e from Levering to Ridge av, s of Manayunk av  
**Test's av**, e from 1141 Dunton  
**Thames**, e from Trenton av to Tulip, s of Somerset  
**Thayer**, e from 3353 Kensington av  
**Thewlis ct** (Gtn), n from 302 Penn  
**THIRD**, 300 west of Del riv  
**THIRTEENTH**, 1300 west of Del riv  
**THIRTIETH**, 3000 west of Del riv  
**THIRTY-FIRST**, 3100 west of Del riv [Del riv  
**THIRTY-SECOND**, 3200 west of Del riv [Del riv  
**THIRTY-THIRD**, 3300 west of Del riv [Del riv  
**THIRTY-FOURTH**, 3400 west of Del riv [Del riv  
**THIRTY-FIFTH**, 3500 west of Del riv [Del riv  
**THIRTY-SIXTH**, 3600 west of Del riv [Del riv  
**THIRTY-SIXTH AND A HALF**, n from Aspen to Brown, w of 36th  
**THIRTY-SEVENTH**, 3700 west of Del riv [Del riv  
**THIRTY-EIGHTH**, 3800 west of Del riv [Del riv  
**THIRTY-NINTH**, 3900 west of Del riv  
**Thomas**, s e from Ridge av to Manatawna rd (21st wd)  
**Thomas** (Bdg), n from 3148 Buckius  
**Thomas** (Fkd), n from 15 Tacony to Church  
**Thomas** (W Hall), n from Pratt to Kennedy, s of Trenton R R  
**Thomas av**, n from York, w of 16th

**Thomas av**, s w from 53d and Christian to Cobb's creek  
**Thomas ct**, s from 1016 Hamilton  
**Thomasine**, w from Hollinger to 33d, s of Columbia av (Not open)  
**THOMPSON**, w from Frankford av to 61st, 1300 north (Also see e Thompson)  
**Thompson** (Bdg), s from Ash to Ann  
**Thompson av** (Myk), n w from 140 Gay to Oak, n e of Baker  
**Thompson pl**, s from 128 Race  
**Thorn's ct**, n from 1111 Melon  
**Thorp's la** (C Hill), w from County Line to Roxborough, n of Somerset  
**Thouron**, n from Diamond to Susquehanna av, e of Germantown av  
**Thurlow**, w from 814 s 11th to Broad  
**Tibbin** (Myk), n w from Fountain to Prospect, n e of Wood  
**Tiernan**, s from 1402 Ellsworth to Tasker  
**Tilden**, w from 542 Chatham  
**Tilgham**, w from n 40th, bel Pratt  
**Tiller's ct**, e from 519 Vaughn  
**Tilton**, n from 2711 e Cumberland  
**Times ct**, n from 925 Rodman  
**Times pl**, e from Chatham, s of Green  
**Timothy**, e from 231 Madison  
**Tinden's ct**, e from 201 Dean  
**Tinicum av** (P-ville), s from s 86th to 90th, n of Laycock av  
**Tinn al**, n from 1331 Locust  
**TIOGA**, w from Front to 24th, 3500 north  
**Tisdale pl**, s from 238 Christian to Marriott  
**Titan**, w from 16th to Point Breeze av, s of Federal  
**Tivoli**, w fr Germantown av to 11th, s of Indiana av  
**Toland**, e from 145 n 20th  
**Tomlin's ct**, e from 937 Rachel  
**Tomlinson rd** (Byberry), 23d wd  
**Ton al**, w from 120 s Del av to Water  
**Tood**, n from Oxford, e of Front  
**Toronto**, e from Melvale to Del riv, n of Ann  
**Torpin**, n from e Clearfield to e Venango, e of Richmond  
**Torr**, w from 326 n 9th to Ridge av  
**Torr av** (W P), w from Lancaster av, thence to 61st and Haverford av, n of Girard av  
**Torr's ct**, n from 907 Torr  
**Torresdale av** (Fkd), n e from Tacony rd and Orchard, w of R R  
**Torrin**, s from Tioga, e of Richmond  
**Tottenham pl**, n from 809 Carpenter  
**Tower**, w from 116 n 20th to 22d  
**Tower** (Myk), n w from Rittenhouseto Levering, s w of Terrace  
**Townsend**, s e from Sepviva to Cedar, n of e Susquehanna av, and from Gaul to Belgrade, n of e Norris  
**Traquair's ct**, e from 19 n 10th  
**Treaty av**, from 922 n 7th  
**Tree**, w fr 2232 Moyamensing av to 6th

**Trett's et**, e from 1349 Hancock  
**Trellis**, w fr 1630 s Front to Denmark  
**Tremont pl**, s from Pearl, w of n 12th  
**Tremont pl** (W P), n from 4055 Fairmount av  
**Trent pl**, w from 618 Weaver  
**Trenton** (Myk), n from 140 Gay  
**Trenton av**, n e from Norris to Erie av, e of Front [Paul  
**Trenton av** (Fkd), n e from Mill, e of  
**Trinity pl**, s from 222 Catharine  
**Trinity pl**, s w from s 48th to 49th, n w of Chester av [Spruce  
**Trinity pl**, w from 22d to 23d s of  
**Trotter**, n from 93 Mifflin  
**Trotter's al**, w fr 34 s 2d to Strawberry  
**Trout**, w from 614 Barrow to 4th  
**Truxton**, s from Budd, w of s 12th  
**Tryon**, w from 504 s 21st to 22d  
**Tucker**, s e from Martha to Cedar, s w of Lehigh av [creek, e of Margaret  
**Tucker** (Fkd), s from Foulkrod to Fkd  
**Tucker**, s fr Reed to Tasker, w of 7th  
**Tucker's et**, n from Marriott, w of 6th  
**Tudor**, s from 722 Dickinson  
**Tudor's et**, n from Marriott, e of 7th  
**Tulip**, n from Palmer to Fkd creek, w of Memphis [Duncan, s e of Janney  
**Tulip** (Fkd), n e from Fkd creek to  
**Tulip** (Tacony), w of Keystone, from Hamilton to Township Line rd  
**Tulp's al** (Gtn), s e from Rittenhouse, s of Gtn av  
**Tully's et**, e from 1529 Cadwalader  
**Talpehocken** (Gtn), from Pulaski av, s e of Washington av

**Turner**, n fr Tioga to Butler, w of 5th  
**Turner**, w from 5th to 6th, 19th to 21st, and 22d to 26th, n of Oxford  
**Turner's et**, s from 726 Lombard  
**Turner's et**, s from 1112 Ohio  
**Turner's la**, n from Wolf to Passyunk av, w of 15th  
**Tusculum**, n w from C, parallel to Reading R R, and n e thereof  
**Twaddell's et**, n fr Barker, w of n 18th  
**TWELFTH, 1200 west** of Del riv  
**Twelve Foot al**, s fr 510 Bainbridge  
**TWENTIETH, 2000 west** of Del riv  
**TWENTY-FIRST, 2100 west** of Del riv [Del riv  
**TWENTY-SECOND, 2200 west** of Del riv [of Del riv  
**TWENTY-THIRD, 2300 west** of Del riv [of Del riv  
**TWENTY-FOURTH, 2400 west** of Del riv [of Del riv  
**TWENTY-FIFTH, 2500 west** of Del riv [of Del riv  
**TWENTY-SIXTH, 2600 west** of Del riv [of Del riv  
**TWENTY-SEVENTH, 2700 west** of Del riv [of Del riv  
**TWENTY-EIGHTH, 2800 west** of Del riv [of Del riv  
**TWENTY-NINTH, 2900 west** of Del riv [of Del riv  
**Tyler**, w from 908 Faulkner  
**Tyler**, n from 911 Thompson to Master  
**Tyson**, n w from 2228 n 6th to Dauphin, and from 2516 n 9th to Huntingdon, e of Gtn av  
**Tyson** (Tacony), s e from Bustleton pike to State rd, s w of Princeton

U.

**Uber**, n from Columbia av to Norris, from Diamond to Susquehanna av, and from Westmoreland to Ontario, w of 19th  
**Uffenheimer's av**, n fr 239 Poplar  
**Ulrich's row**, w from 1310 n 2d to Cadwalader  
**Ulrick**, n from 433 Fairmount av to Maria  
**Union**, w from 326 s Front to 4th  
**Union**, n e from Napfle to Mill, s of Bristol pike  
**Union** (Tacony), w from State road to Trenton av  
**Union** (W P), n from Haverford av to P R R, w of 39th

**Union av** (C Hill), n e from 30th to Stenton av, s e of Highland av  
**Union av** (Gtn), w from Gtn av to Wisahickon av  
**Unity** (Fkd), w from Waln to Sellers, n of Pine  
**Unity et**, s of Minster, w of s 7th  
**Unruh** (Tacony), w from Del river, s of Knorr  
**Upland av**, n w from 71st and Greenway av to 72d and Kingessing av  
**Upsal**, n e from Wissahickon av, n w of Morton.  
**Upshur av**, e from 325 Newmarket  
**Urbauna pl**, w from 12 n 9th  
**Utica pl**, w from 416 Fothergill

V.

**Vail's et**, s from Pearl, w of n 23d  
**Valeria**, w from 814 n 16th to 17th  
**Valley et**, e from 105 Eutaw  
**Van Blunk's et**, n from Marriott, w of 5th

**Van Buren pl**, between Parrish and Ogden, 10th and 11th, e and w from Hollander's pl [nen av  
**Vance** (P-ville), s from s 86th, e of Mor-  
**Vandever**, s from 928 Locust



**Vandyke** (Tacony), s from Cottman to Unruh, w of Hegerman  
**Vanhorn**, w from 1127 Hancock to 1073 Gtn av [Dauphin, w of 21st  
**Van Pelt**, n from Montgomery av to **Vasey**, w from 336 s 17th  
**Vasser** (Wissahickon), n e from Cresson to Ridge av, s e of Dawson  
**Vaughn**, s from 1514 Walnut to Locust  
**VENANGO**, w from Ktn av to 23d, **3600 north**  
**Venus ct**, n from Vine, w of 23d  
**Vernon**, n from Christian, e of Sutherland av  
**Verbena av** (Oak la sta), e from Oak la, above N P R R  
**Vermont**, w from 564 n 7th  
**Vernon**, w from 820 n 10th to 11th  
**Verree** (Blm)  
**Vicaris** (Myk), n from Sumac to Hermit, e of Mitchell  
**Vicker's ct**, n from 1711 Barker  
**Victoria**, w from Myrtle to Richmond, n of Venango

**Viddell's al**, w from 101 s 2d  
**Vienna**, n from Del av to Fkd av, n of Hanover  
**Vincent**, n fr 207 Buttonwood to Green  
**Vincent** (Myk), s e from Adams, e of Myk av  
**Vincent** (Tacony), s of Township Line rd, from Orphan's rd  
**VINE**, w from Del av to County Line, **300 north** [s of Poplar  
**Vineyard**, s w from Ridge av to 19th,  
**Vining pl**, n from 247 Catharine to Concord [land av, s of Pine  
**Vintage av**, s w from 34th to Cleve-  
**Viola** (W P), w from 41st to 52d, n of Columbia av  
**Virginia**, w from Waterloo to Trenton av, s of Allegheny av  
**Virginia**, w from 22d to 25th, n of Fairmount av  
**Vista**, s from 1930 Locust  
**Volkmar**, n from Hanover to Palmer, n w of e Girard av [w of s 12th  
**Vollum**, s from Arizona to Steadman,

W.


**Wabash** (Myk), n w from Green la to Centre, n e of Baker  
**Wadsworth pl**, s from 722 Filbert  
**Wager**, w from 994 n 4th to Marshall  
**Wagner's ct**, w from 7th, s of Fairmount av [Penn, n of Gtn av  
**Wakefield** (Gtn), n from Fisher's la to  
**Wakeling** (Fkd), w from 5109 Fkd av  
**Walden**, w from n 21st to 49 n 22d  
**Walgrove**, s fr Tacony, n Trenton R R  
**Walker**, n from Canal, ab Belgrade, to e Somerset, and n e from Wakefield to Mt Sinai Cemetery, thence n w from Dark Run la, w of Cottage  
**Walker av** (Branchtown), s from Mill, w of n 20th  
**Walker's av**, s from 2922 Hermann  
**Walker's ct**, s from 602 Willow  
**Wall**, w from 808 Passyunk av to 7th  
**Wallace**, w from 7th to 25th, n of Mt Vernon, and from Connecting R R to Lancaster av and Preston  
**Walmy pl**, w from 1738 Fittler to n 2d  
**Waln**, w from 1432 s 8th  
**Waln**, s from 712 Reed  
**Waln** (Fkd), s from 126 Oxford to Chew  
**WALNUT**, w from Del av to Delaware County Line, **200 south**  
**Walnut** (Myk), n e from High to Hamilton, n e of Church  
**Walnut la** (Gtn); n e from Wissahickon av to Morton, s e of Tulpehocken  
**Walnut pl**, s from 316 Walnut to Willing's al [35th  
**Walnut pl** (W P), s from Sansom, w of  
**Walter**, w from 1218 n 15th to 18th, and n 29th to 30th  
**Walton ct**, e from 529 Chatham  
**Walton ct**, s from 1622 Richard

**Walton's ct**, s from 406 Lynd  
**Ward**, s from Carpenter to Washington av, Wharton to Lawrence, and from Dickinson to Tasker, w of 18th  
**Ward's ct**, n from 23 Parham  
**Warder**, n from Montgomery av to Berks, w of Fkd av [walader to Gtn av  
**Warminster pl**, w from 1536 Cad-  
**Warner** (Rox), n from Cresson to Ezekiel, e of Rittenhouse  
**Warner's ct**, from Bainbridge, n of 3d  
**Warner's ct**, n from 729 Carpenter  
**Warner's pl**, e from 925 Marshall  
**Warnock**, n from 1017 Poplar to Susquehanna av, York to Huntingdon and Sommerville to Cambria  
**Warnock**, s from 1012 Walnut  
**Warren**, e from Richmond, between Palmer and Montgomery av  
**Warren** (W P), w from 34th to Saunders av, Baring to 40th, and from Ludwick to 42d, 51st to Lansdowne  
**Warrington av**, s w from Baltimore av and 46th to Cobb's creek, s of Florence av [Dauphin  
**Warthman's ct**, e from Tulip, s of  
**Washington** (Bdg), n from Irvin to Bridge [thodox, e of Hedge  
**Washington** (Fkd), n and s from Or-  
**Washington** (Hbg), from Township Line rd to Welsh rd, ab Willow  
**Washington** (Myk), n w from Leverington av to Domino la, e of Main  
**Washington** (Tacony), n w from Del riv to Walker, n e of Longshore  
**Washington** (Tacony), from Del riv, s of Longshore  
**Washington** (W Hall), s e from Adaline to Trenton R R, ab Fkd av



“'TIS A FEAT TO FIT FEET.”

COMMON SENSE SHOEMAKER.



29, 31 & 33 N. 9<sup>TH</sup> ST.

We have no Branch Stores.

We Make a Specialty of  
Fitting Children's Feet  
Correctly.



Have you seen our New  
Protection Toe for  
Children's Shoes?

Very Neat and Quite Strong.

WASHINGTON AV.

**WASHINGTON AV**, w from Del av to Gray's Ferry rd, **1100 south**  
**Washington av** (Gtn), n e from Wissahickon av to Sullivan, n w of Tulpehocken  
**Washington ct**, n from 643 Lombard  
**Washington sq**, bounded by Walnut, Spruce, 6th and 7th sts  
**Water**, n from 12 Market, s fr 1 Market  
**Water** (W Hall), s from Bridge, above Fkd creek  
**Water's la**, e from Gtn av  
**Waterloo**, n from 136 Jefferson, Columbia av to Montgomery av, and from Susquehanna av to Reading R R  
**Watkins**, w from s Front to Moyamensing av, and from 1712 s 4th to 12th, s of Morris  
**Watt**, w from Ford to 417 s 20th  
**Watts**, n and s fr Federal, e of Broad  
**Waverly**, w from 416 s 17th  
**Wayne**, n fr 923 Mt Vernon to Wallace  
**Wayne**, w from Tulip to Trenton R R, s of Cambria  
**Wayne av** (N-town and Gtn), n w fr Huntington Park av, and n 15th to Carpenter, n e of Pulaski av  
**Weaver**, n from 519 Green to Fairmount av  
**Weaver** (Gtn), s w from Germantown av to Jefferson, above Upsal  
**Weaver's ct**, e from Germantown av, below Oxford  
**Webb**, s from 1627 Fitzwater to Catharine  
**Webb's ct**, e from 222 Christian  
**Webster**, e from Leverington av to Green la, s of Manayunk av  
**Webster**, w from 813 s 17th to 22d  
**Webster's ct**, w fr 716 Passyunk av  
**Webster ter** (Myk), e fr 301 Green la  
**Weccacoe**, s from 402 Catharine to Queen  
**Week's ct**, w from 934 Rachel  
**Weikel**, n e from Ann to Erie av, w of Tulip  
**Weiss** (Gtn), n from Mill to Godfrey av, e of Stenton av  
**Weisser** (Bdg), n w from e Thompson to Almond, n e of Buckius  
**Wellein's ct**, e from 1211 Randolph  
**Wellington**, e from Cedar to Lambert, and from Jasper to Kensington av, s of e Westmoreland  
**Wellington pl**, n from 131 Dana  
**Welsh rd** (Bln), from Bustleton to Blue Grass rd  
**Wenderley's ct**, e from 1019 n 4th  
**Wendle**, n from York, w of 6th  
**Wensley**, e from Kensington av to Emerald, and from Richmond to Del riv, n of e Westmoreland  
**Wentz** (Olney), n from Tabor av, bet New 2d and Maple av  
**Weser** (Bdg), w from Thompson to Almond, above Buckius  
**West**, n from Fairmount av to Poplar, w of 19th

WHITEHEAD'S CT.

**West**, n from 2309 Walnut to Sansom  
**West** (now Belgrade), n from Frankford av to Westmoreland  
**West College av**, n from Brown to Parrish, and from Poplar to Master, w of 25th [Spruce  
**West Delancey pl**, w from 20th. s of  
**West Johnson**, w from 5300 Germantown av to Wissahickon av  
**West Logan** (Gtn), w from Germantown av to Morris, above Wyoming  
**West Logan sq**, n from Race to Vine, w of 19th  
**West Shippen pl**, n from 829 Bainbridge  
**West Washington av** (Gtn), w from Germantown av to Wissahickon av, n of Tulpehocken  
**Western av**, w from 222 n 15th  
**Westford av**, s from 808 Noble  
**Westminster av** (W P), w from 38th, n of Ogden, to City av, n of Vine  
**Westmore pl**, e from 515 n 2d  
**WESTMORELAND**, w from Frankford av to Schuylkill riv, **3300 north** (See also e Westmoreland)  
**Westview av** (Gtn), s w from Germantown av, n w of Phillelen  
**Wetherill** (Wissahickon), s fr Sumac to Fairmount Park, w of Jennett  
**Wetherill**, s fr 1414 Pine to Lombard  
**Weyand's pl**, e from Hope, s of Otter  
**Wharf** (Fkd), from Frankford creek to Orthodox, s of Pierce  
**Whartman** (Rox), s from Domino la, w of Wood  
**WHARTON**, w from Front to County Line, **1300 south**  
**Wharton la**, e from Front to Ash, s of Dickinson  
**Wheat**, e from Frankford av to Crease, n of e Thompson  
**Wheat**, n of Cherry, w of 10th  
**Wheat**, s from 130 Marion to Reed  
**Wheatsheaf la**, n w from Del av to Old Front Street rd, n e of Butler  
**Wheelock's pl**, n from 1331 Potts to Fairmount av  
**Whelan's ct**, s fr 1504 South to Kater  
**Whilden's row**, e from 1311 Rye  
**Whimble pl**, w from 1026 Swanson  
**Whitby av**, w from American to 3d, n of Cambria  
**Whitby av** (W P), w from 52d to Cobb's creek, s of Baltimore av  
**White**, e from Chalky Hall la, s of Erie av  
**White**, e from 709 s 15th to Lloyd  
**White**, from Tulip to Trenton av, bel Erie av  
**White's ct**, e from 917 n 19th  
**White's pl**, n from 1809 Kater  
**White's retreat**, e from 1023 n 4th  
**Whitebread pl**, s from 122 Christian  
**Whitecar's ct**, w from 256 s 5th to Kinsley pl  
**Whitehall**, w fr 506 n 12th to Broad  
**Whitehead's ct**, w from 736 s 4th

**Whiteman's ct**, e from 1247 n Front to Adrian  
**Whitney**, w from 1010 Passyunk av to 8th  
**Whyte's pl**, s from 1234 South  
**Wiccacoe av**, s e from Swanson to Del riv, s of McKean  
**Wiehle** (Falls), n from Queen to Reading R R, w of 35th  
**Wilcox**, w from 534 n 19th to 22d  
**Wilcox**, w from 328 s 19th to 20th  
**Wilder**, w from 1426 s 4th to 7th, and from s 18th to 21st  
**Willey**, n e from 1059 Frankford av to Ash, n e of Richmond  
**Wile's ct**, n from 1319 Wallace  
**Wiley's ct**, w from 210 n 11th  
**Willard av**, e from Kensington av to Emerald, s of e Westmoreland  
**Willett's rd** (Hbg)  
**William**, e from Frankford av to Trenton R R, and from Cedar to Bath, s of e Cambria  
**William**, w from 20th to 251 s 21st  
**William** (Bdg), n from Ash to Church, e of Bridge  
**Williams's al**, s from 523 Bainbridge to Metcalf  
**Williams's ct**, n from 913 Callowhill  
**Williams's ct**, n from Montgomery av, w of Richmond  
**Williamson**, e from 1725 Moyamensing av to Crosbie  
**Williamson's ct**, w from Swanson, s of Washington av  
**Williamson's pl**, n from 909 Cherry  
**Willing's al**, w from 232 s 3d to 4th  
**Willington**, n from Master to Montgomery av, w of 16th  
**Willow**, w from Del av to 10th, n of Callowhill  
**Willow** (Fkd), n e from Meadow to Bridge, n w of Cherry  
**Willow** (Hbg), e from Decatur, n of Bristol turnpike  
**Willow av** (Gtn), n w from Mill to Price, n e of Hancock  
**Willow ct**, s from 624 Pine  
**Willow Grove av** (C Hill), n e from n 36th to Stenton av, n w of Springfield av  
**Willows av** (W P), s w from 50th and Baltimore av to Cobb's creek, s e of Whitby av  
**Wilmer**, w from 318 Newmarket to 2d  
**Wilmer's al**, w from 358 Dillwyn to 4th  
**Wilson**, n fr 6 Metcalf, s of Bainbridge  
**Wilson**, s fr York, w of e Thompson  
**Wilson**, w from 952 Otsego to Front  
**Wilson** (Gtn), e from Haines to Mill, below Cedar la  
**Wilson** (Milestown)  
**Wilson's ct**, n from 3 Poplar  
**Wilt**, w from 6th to Marshall, n of Montgomery av, and from Gratz to Huber, s of Berks  
**Wiltbank's ct**, rear 3 Boyer pl

**Winchester** (Myk), n w from Ripka av to Jefferson, s w of Mansion  
**Winchester pl**, w from 924 Otsego  
**Winchester pl**, w from 914 s Front  
**Windsor sq** (Woodstock), n fr Brown to Parrish, w of Corinthian av  
**Winfield pl**, w from Stewart's ct to 115 n 8th  
**Wingate av**, s w from Ashburner's la, n w of Trenton R R (23d wd)  
**Wingohocking** (Gtn), e from Germantown R R and Green to Frankford creek, n of Cayuga  
**Wingohocking pl**, w from 960 Lawrence  
**Winner pl**, n from 233 South  
**Winona av** (Gtn), s w from Wayne to a point n e of Laurens, n w of Coulter  
**Winslow**, w from 12th to Juniper, n of Race  
**Winter**, w from 260 n 15th to beyond 17th to Vine, and w fr 20th to n of Albion, s of Vine  
**Winter** (W P), w from 222 n 32d to Keffer, s of Powelton av  
**Winter's ct**, e from 415 St John  
**Winter's ct**, s from 1234 Monterey  
**Winton**, w from 2130 s 5th to 11th  
**Wiota** (W P), n from Filbert to Spring Garden, Wallace to Aspen, and Myrtle to Westminster av, w of 40th  
**Wirt pl**, w from 538 Linden  
**Wirth's ct**, e from 825 n 5th  
**Wishart**, e from Fkd av to Jasper, n of Clementine  
**Wishart's ct**, w from 704 Beach  
**Wishner**, w from 10th to 13th, n of Snyder av  
**Wissahickon av**, w from Roberts av to Wissahickon turnpike  
**Wissahickon la** (Gtn), e fr Ridge av  
**Wissahickon turnpike**, n from Ridge av, C Hill and Springfield pike (23d ward)  
**Wissinoming** (Tacony), n e from Penn to Township Line rd, s e of Aramingo  
**Wistar**, w from 534 n 10th to 12th  
**Wistar's al**, w from 36 n 8d  
**Wister** (Gtn), e from Gtn av to Gtn R R, s e of Jefferson  
**Wisteria** (Gtn), n e from Wakefield to R R, w of e Logan [Trenton R R  
**Witte**, n from Ann to Erie av, e of  
**Witzel's ct**, e from 1309 n 5th  
**Woelper's ct**, e from 160 n 23d  
**Wolbert**, w from Taylor to Murray, ab Biddle  
**WOLF**, w from Del riv to Schuylkill riv, 2300 south  
**Wolf's ct**, e from Hope, n of Hancock  
**Wolf's ct**, n from 105 Lombard  
**Wolf's ct**, s from 314 German  
**Womrath pl**, n from 235 Monroe  
**Wonderly pl**, n from 149 Otter  
**Wood**, w from 316 n 2d to 24th  
**Wood** (Gtn), w fr Gtn av, ab Sharpnack  
**Wood** (Myk), e from Green la



If you will look up the 5 coupons in this book and use them, it will save you 50 cents.

WOOD.

**Wood** (Rox), n from Cotton to Domino la, n of Cresson [of Race  
**Wood** (W P), w from 32d to Keffer, n  
**Wood** (W P), w fr 40th, s of Wharton  
**Wood's ct**, w fr Greenhill, n of Seybert  
**Woodbine**, s fr 612 Federal to Wharton  
**Woodbine av** (Gtn), s w from Sullivan av to Willow, s e of Cheltenham av to Willow, s e of Cheltenham av  
**Woodland av**, s w from Market and 31st to Cobb's creek  
**Woodland ter**, s from Baltimore av to Woodland av, w of 40th  
**Woodstock**, n from Brown to Parrish, Columbia av to Norris, thence to Susquehanna av, w of 20th  
**Woodstock**, s fr Dickinson, w of 30th  
**Woodvale** (Rox), n e from Ridge av to Righter, n w of Sumac  
**Woodville pl**, n fr 1723 St Joseph's av  
**Woodward**, s e from Woodland av, above 42d  
**Woodworth av**, s from 12 Christian  
**Worrall** (Fkd), e from Leiper to Franklin, n of Sellers  
**Worrell** (Fkd), s e from 4105 Frankford av to Tacony rd [to 6th  
**Worth**, w from 1522 Moyamensing av  
**Worth** (Fkd), n e fr Oxford to Tucker, s of Edgmond  
**Worthington rd** (Byberry), 23d wd

ZIMMERMANN.

51

**Wrekin**, e from Martha to Commerce, n of Huntingdon [fersou  
**Wright**, w from 21st to 26th, s of Jefferson  
**Wright** (W P), n from 32d, n of Market  
**Wyalusing**, e from 58th and Haverford av to Belmont av, n of Westminster av  
**Wyalusing av** (Gtn), e from Germantown av to 18th, n of Courtland  
**Wyandotte** (Gtn), from Wister to Wisteria av, above Rubicam  
**Wyatt**, w from 7th to Sidmouth, s of Washington av [of 54th  
**Wykoff** (W P), n from Race to Vine, w  
**Wylie**, s w from 1648 Ridge av to 19th  
**Wynkoop**, w from 13th to Juniper, s of Locust  
**Wynne** (Gtn), e from Wister to Bustleton pike, s of Fisher's la  
**Wynnefield av**, n e from 57th and Overbrook av to Crestline av  
**Wyoming**, n e from Ann to Clearfield, e of Amber  
**Wyoming**, s from 1504 Bainbridge to Fitzwater  
**Wyoming**, w from 1320 s 2d to Corn  
**Wyoming** (W P), n from Market to Lancaster av, w of 40th  
**Wyoming av**, n from Pulaski av to Germantown av, n of Courtland

X.

**Xenophon av**, w from 60th, n of Haverford av

Y.

**Yale**, s from Mifflin to Snyder av, w of 20th  
**Yardley**, n from Master to Sharswood, e of 21st  
**Yeager's ct**, s from 704 Carver  
**Yhost**, s from 506 Catharine to Queen  
**Yhost pl**, n from 627 Carpenter  
**Yocum** (P-ville)  
**Yocum** (W P), e from 46th, s of Kingessing av  
**YORK**, w from Front to 34th, 2400 north

**York av**, n w from 4th and Wood to 549 5th  
**York pl**; e from 875 n 5th  
**York rd**, n w from Germantown av, n Rising Sun la, to County Line  
**Young** (Bdg), n fr Church to Bridge, e of Frankford creek  
**Young's al**, s from 152 Pegg to Willow, and w from 426 Newmarket  
**Young's av**, n from 219 Christian  
**Young's ct**, n from 233 Bainbridge  
**Young's ct**, n from 427 Carpenter

Z.

**Zachariah ct**, s from 128 Gothic to Walnut  
**Zenobia**, w from 204 s 11th  
**Zephyr av**, w from 782 s 8th

**Ziegler's ct**, rear Melvale, below Maple  
**Zimmermann**, w from 26th to 30th, n of Oxford

**DON'T  
SAY,  
"I  
CAN'T**



**B**E FITTED in a Ready-Made Shoe" until you have tried the **Common-Sense Shoemaker**. There are many people who **Torture** their **feet**, for the reason that they do not know **where** to go or **what** to get for their **comfort**. We to-day fit **more feet comfortably and correctly** than any other single establishment.

**29-31-33 N. Ninth St.**

**SYLVAN DALSIMER,**

**Manager.**

An actual 50 cents saved by using coupons on page 30.


---



Do we make

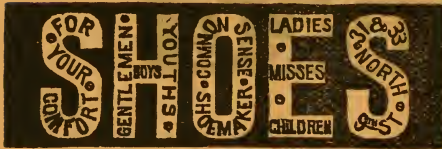
for your-

Comfort.

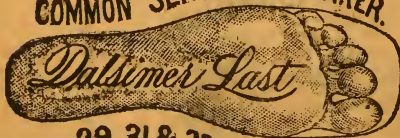


WE HAVE NO BRANCH STORES.

WE HAVE NO BRANCH STORES.



COMMON SENSE SHOEMAKER.



29, 31 & 33 N. 9th ST.

"'TIS A FEAT TO FIT FEET."

COMPLAINTS OF  
CORNS, BUNIONS,  
ACHES & PAINS

Vanish by wearing  
Shoes made on the  
Dalsimer Last by  
the Common-Sense  
Shoemaker, 29-31-  
33 N. NINTH ST.

Our business is  
to take proper care  
of the feet as well  
as the making of  
Shoes.

We have made it  
a study and can  
assure you ease and  
comfort.

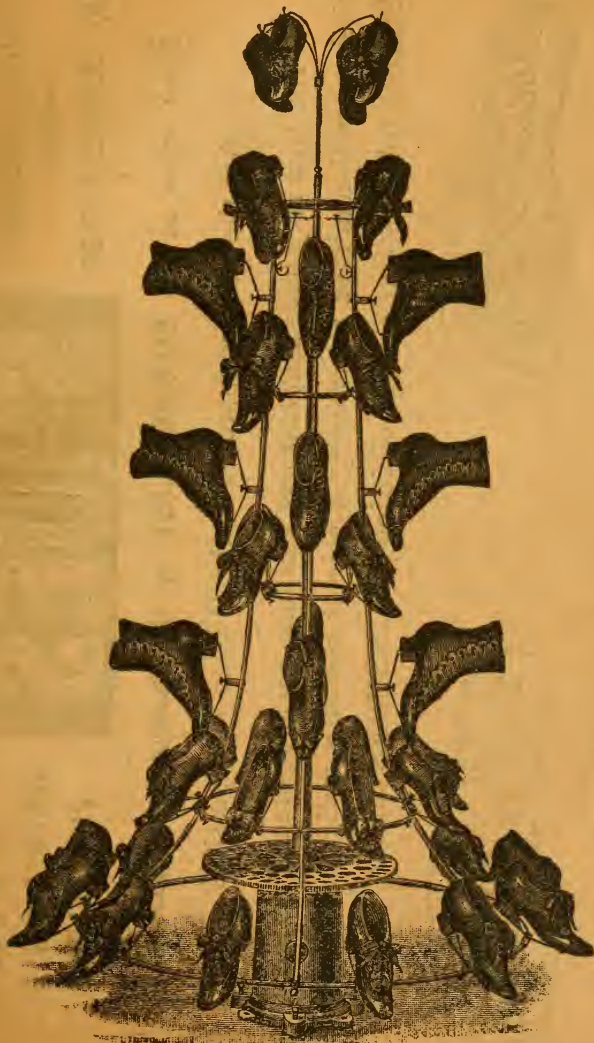
SYLVAN DALSIMER, Manager.



There is 50 cents hidden in this book for the holder.

---

**We have no Branch Stores.**



In order to test the uses of an advertisement, we offer an inducement on page 30.

SYLVAN DALSIMER,

Manager.

NO BRANCH STORES.



29, 31 & 33

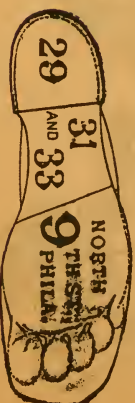
NORTH NINTH ST.,

PHILADELPHIA.

Shoes made on the DALSIMER LAST by the Common-Sense Shoemaker

Are the nearest approach to the Human Foot possible.

You who may have *distorted feet*, can have them gradually restored to their normal condition by *wearing* a pair of SHOES made on the DALSIMER LAST.—Our method of fitting you INSURES comfort.



“’TIS A FEAT TO FIT FEET.”

An actual 50 cents saved by using coupons on page 30.



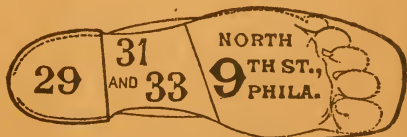
No Connection  
with any House of a  
Similar Name.

OF late some unscrupulous Shoe *dealers*, seeing the great advantages offered by the "Common-Sense Shoemaker" for suffering *Feet*, are attempting to take advantage of our methods and *advertisements* by *deceiving* the public.

Although imitation is the sincerest flattery, we prefer not having the compliment at the *expense* of our patrons and those seeking to benefit by *wearing* the *Correct, Comfortable Shoe* we are making.



" 'TIS A FEAT TO FIT FEET."



(No Branch Stores.)

WE  
HAVE MADE  
IT A STUDY and  
CAN ASSURE YOU  
EASE and COMFORT.

SYLVAN DALSIMER,

Manager.

LIBRARY OF CONGRESS



0 014 314 472 0

An actual 50 cents saved by using

**“IT'S A FEAT TO FIT FEET.”** No Connection with any other House.



**YOU** who are **SUFFERING** with ill-fitting **SHOES**, why not **WEAR** a pair made on the **DALSIMER LAST**, by the **COMMON SENSE SHOEMAKER?**

**29, 31 and 33 NORTH 9th STREET.**

**DALSIMER, Manager.**