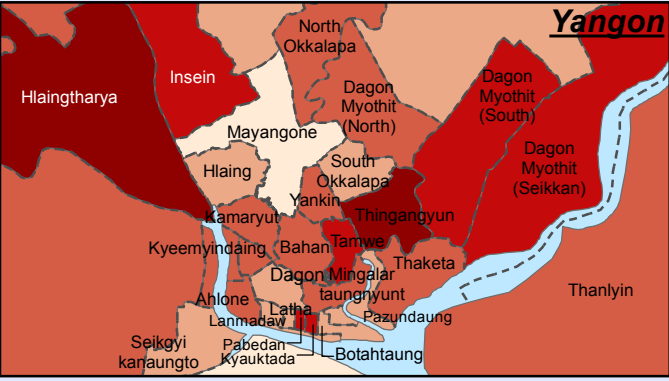
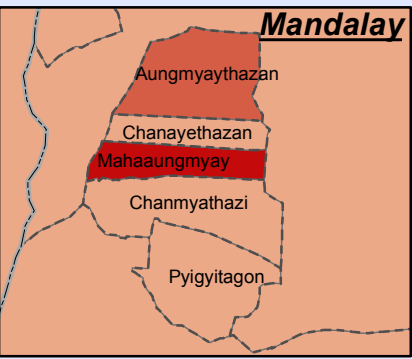
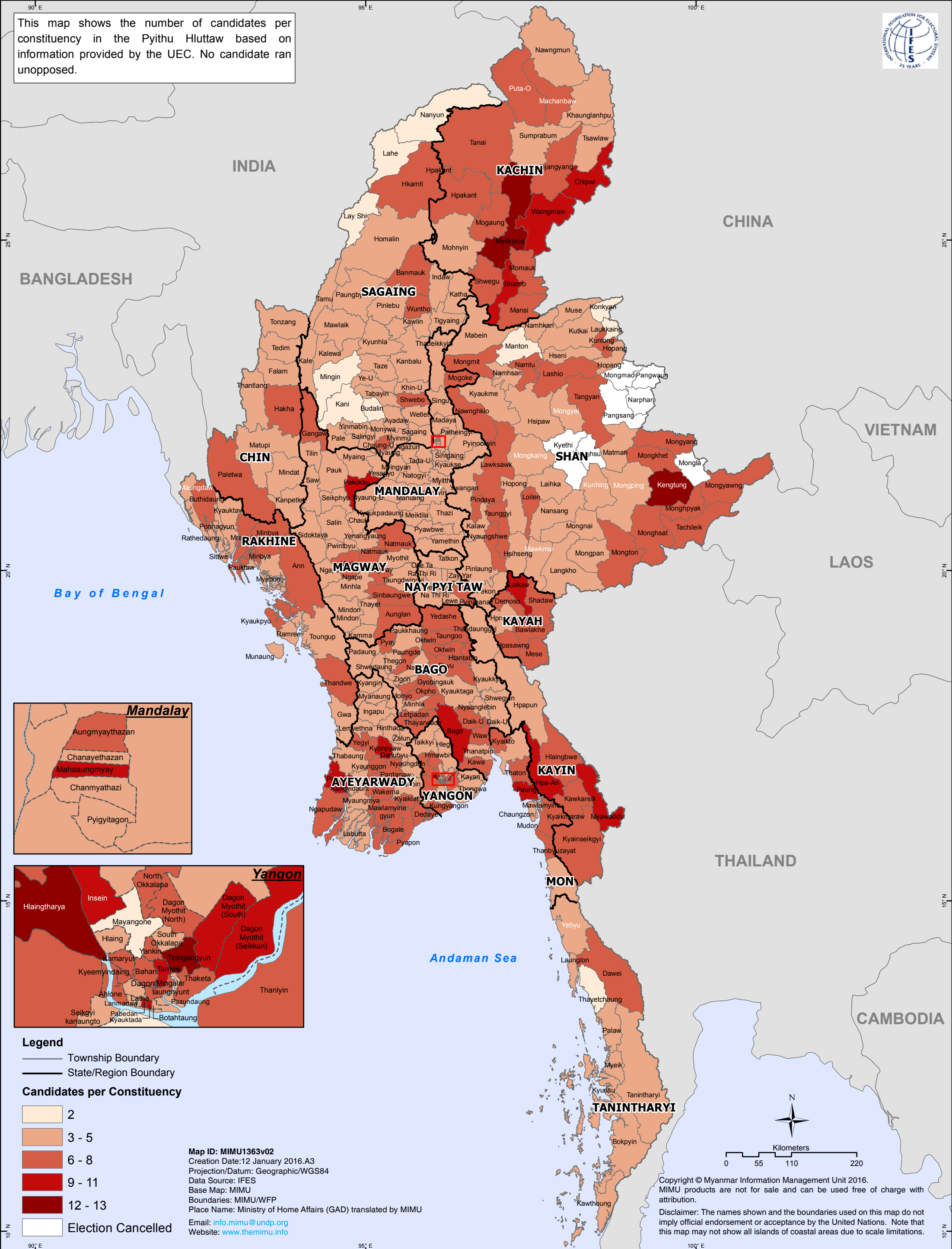


# Candidates per Pyithu Hluttaw Constituency 2015 Elections

This map shows the number of candidates per constituency in the Pyithu Hluttaw based on information provided by the UEC. No candidate ran unopposed.



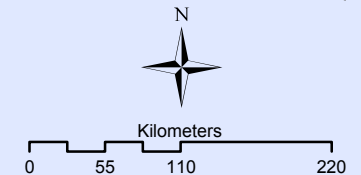
**Legend**

- Township Boundary
- State/Region Boundary

**Candidates per Constituency**

- 2
- 3 - 5
- 6 - 8
- 9 - 11
- 12 - 13
- Election Cancelled

Map ID: MIMU1363v02  
 Creation Date: 12 January 2016.A3  
 Projection/Datum: Geographic/WGS84  
 Data Source: IFES  
 Base Map: MIMU  
 Boundaries: MIMU/WFP  
 Place Name: Ministry of Home Affairs (GAD) translated by MIMU  
 Email: [info.mimu@undp.org](mailto:info.mimu@undp.org)  
 Website: [www.themimu.info](http://www.themimu.info)



Copyright © Myanmar Information Management Unit 2016.  
 MIMU products are not for sale and can be used free of charge with attribution.  
 Disclaimer: The names shown and the boundaries used on this map do not imply official endorsement or acceptance by the United Nations. Note that this map may not show all islands of coastal areas due to scale limitations.