北太平洋天氣圖

昭和十一年五月

神戶

海洋氣象臺

DAILY WEATHER CHARTS

OF THE

NORTH PACIFIC OCEAN.

MAY

1936

THE IMPERIAL MARINE OBSERVATORY,
KOBE, JAPAN.

寄贈
12.4.7
帝國圖書館

mb.	m.m.	inch
950	712.6	28.06
955	716.3	28.20
960	720.1	28.35
965	723.8	28.50
970	727.6	28.65
975	731.3	28.79
980	735.1	28.94
985	738.8	29.09
990	742.6	29.24
995	746.3	29.38
1000	750.1	29.53
1005	753.8	29.68
1010	757.6	29.83
1015	761.3	29.97
1020	765.1	30.12
1025	768.8	30.27
1030	772.6	30.42
1035	776.3	30.56
1040	780.1	30.71
1045	783.8	30.86
1050	787.6	31.01

DAILY WEATHER CHART OF THE NORTH PACIFIC OCEAN

(Noon of the meridian of 135° E.)

THE IMPERIAL MARINE OBSERVATORY KOBE JAPAN

№4870

北太平洋天氣圖

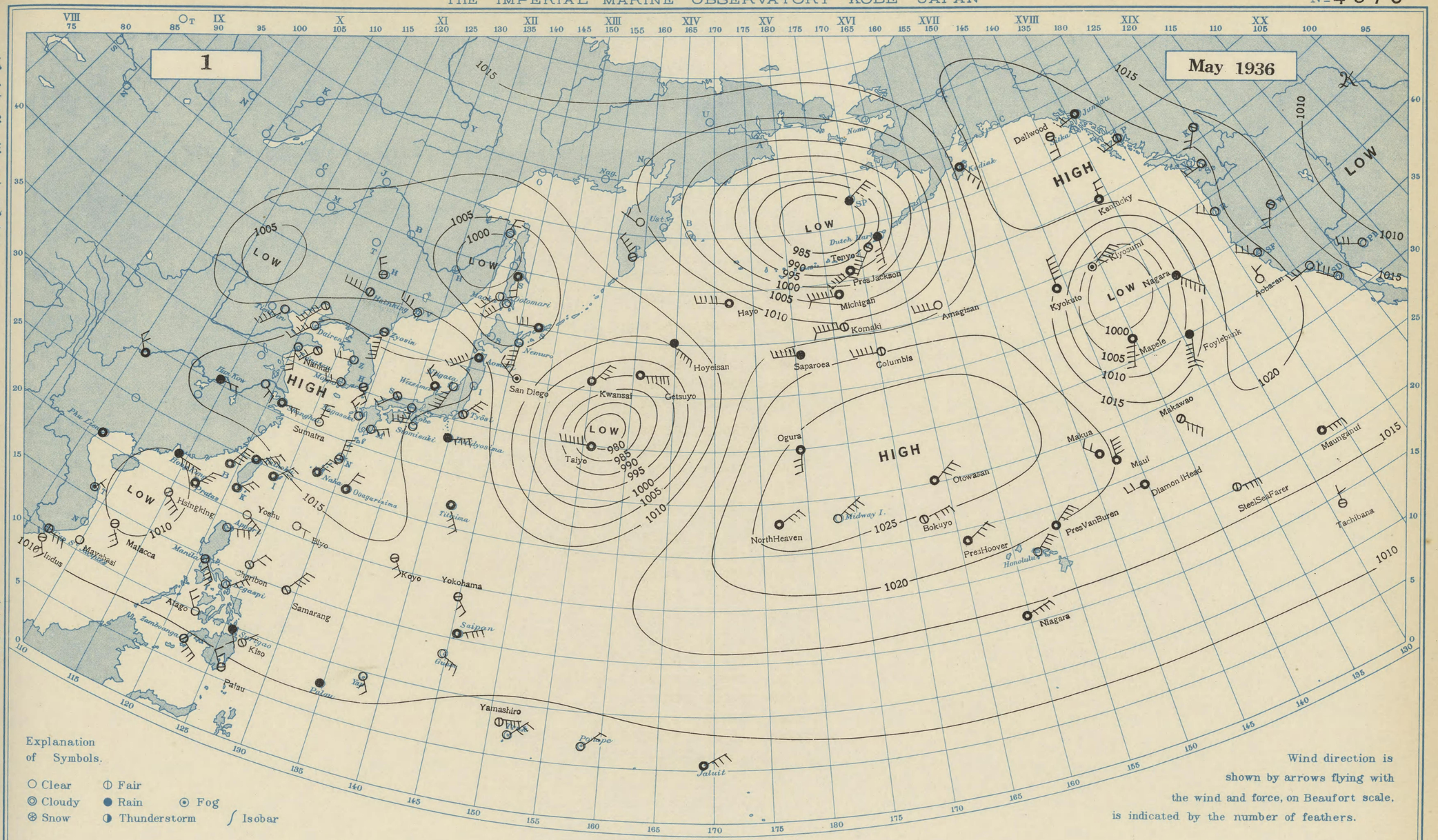

Explanation of Symbols.

○ Clear ◐ Fair
◎ Cloudy ● Rain ⊙ Fog
⊛ Snow ◑ Thunderstorm ∫ Isobar

Wind direction is shown by arrows flying with the wind and force, on Beaufort scale, is indicated by the number of feathers.

Station / Hour of Observation	Taihoku 12h, 135E	Naha 12h, 135E	Ooagarizima 12h, 135E	Nagasaki 12h, 135E	Siomisaki 12h, 135E	Kôbe 12h, 135E	Tyôsi 12h, 135E	Hatidyôsima 12h, 135E	Titizima 12h, 135E	Wazima 12h, 135E	Aomori 12h, 135E	Nemuro 12h, 135E	Ootomari 12h, 135E	Moppo 12h, 135E	Zyôsin 12h, 135E	Dairen 12h, 135E	Hsinking 12h, 135E
Atm. Pressure (Red to m.s.l. and Strd. Gr.) mb.	14.7	15.9	15.5	18.0	14.0	16.6	13.6	12.4	14.0	17.0	10.6	04.7	01.9	19.8	13.2	15.4	05.9
Air Temperature (in C)	21	23	22	20	18	16	14	18	23	14	13	8	9	15	9	19	18
Direction and Force of Winds (0-12)	ENE 5	NNE 3	NNE 2	NNW 2	W 3	S 2	NE 3	ENE 4	SSE 3	NW 2	SW 6	S 4	SW 4	W 2	S 6	SSW 5	W 4
Weather	cloudy	cloudy	cloudy	clear	clear	clear	fair	rain	cloudy	cloudy	cloudy	clear	clear	clear	fair	clear	fair

Station / Hour of Observation	Tientsin 12h, 135 E	Tsingtau 12h, 135E	Shanghai 12h, 135 E	Hankow 12h, 135 E	Saipan 12h, 135 E	Palau 12h, 135 E	Truk 12h, 135 E	Ponape 12h, 135 E	Jaluit 12h	Hongkong 10h	Manila 14h	Phu-Lien 10h	Surigao 14h	Honolulu Midnight G.M.T.	Midway I. Midnight G.M.T.	Dutch Harbor Midnight G.M.T.	Kodiak Midnight G.M.T.
Atm. Pressure (Red. to m.s.l. and Strd Gr.) mb.	10.3	17.9	19.4	15.5	12.2	10.3	09.9	08.3	08.6	09.5	10.0	11.7	11.3	16.6	25.4	93.5	17.9
Air Temperature (in C)	27	15	17	18	28	27	28	28	28	20	35	23	26	24	-	7	7
Direction and Force of Winds (0-12)	SW 5	SSE 3	E 2	E 2	ESE 4	- 1	ESE 3	ENE 2	ENE 3	E 6	SE 4	calm	SE 1	NE 4	NE 4	S 3	SE 3
Weather	clear	cloudy	cloudy	cloudy	cloudy	rain	cloudy	cloudy	cloudy	rain	fair	cloudy	rain	clear	clear	rain	cloudy

發行人發行所 神戸市神戸區中山手通七丁目 海洋氣象臺
印刷人販賣所

DAILY WEATHER CHART OF THE NORTH PACIFIC OCEAN

(Noon of the meridian of 135° E.)

THE IMPERIAL MARINE OBSERVATORY KOBE JAPAN

No 4 8 7 1

北太平洋天氣圖

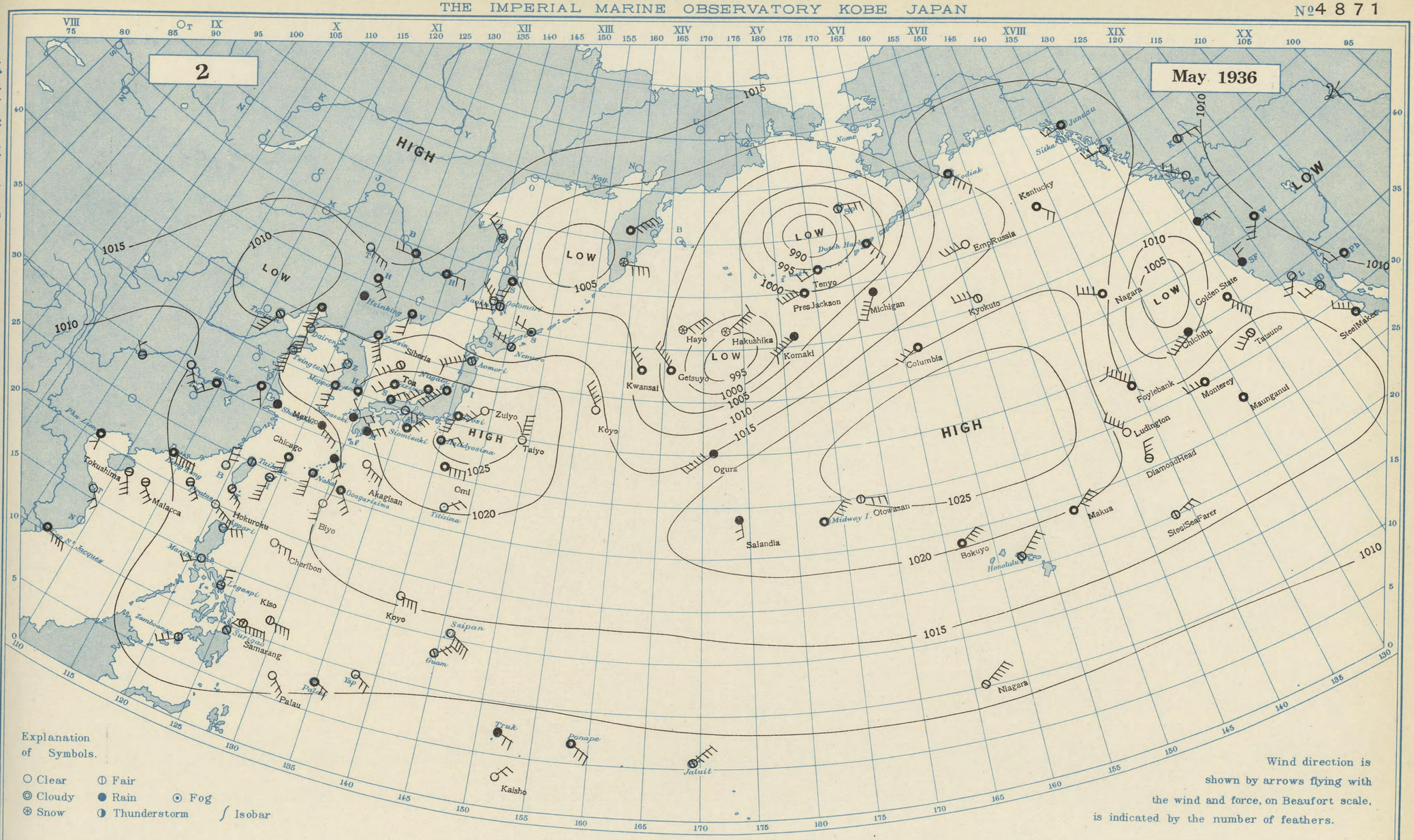

Station / Hour of Observation	Taihoku 12h, 135E	Naha 12h, 135E	Ooagarizima 12h, 135E	Nagasaki 12h, 135E	Siomisaki 12h, 135E	Kôbe 12h, 135E	Tyôsi 12h, 135E	Hatidyôsima 12h, 135E	Titizima 12h, 135E	Wazima 12h, 135E	Aomori 12h, 135E	Nemuro 12h, 135E	Ootomari 12h, 135E	Moppo 12h, 135E	Zyôsin 12h, 135E	Dairen 12h, 135E	Hsinking 12h, 135E
Atm. Pressure (Red to m.s.l. and Strd. Gr.) mb.	13.6	14.4	15.3	19.3	22.6	23.4	24.0	25.1	20.3	22.3	15.8	11.5	12.8	19.9	14.6	15.0	13.5
Air Temperature (in C)	26	26	26	17	17	18	18	18	24	20	16	13	8	16	15	15	11
Direction and Force of Winds (0-12)	calm	S 4	SSE 3	ENE 2	NE 3	E 2	SSW 4	ENE 2	ENE 2	SSW 3	WSW 7	WNW 3	W 4	S 3	SSE 5	S 5	calm
Weather	fair	cloudy	cloudy	rain	cloudy	cloudy	cloudy	cloudy	cloudy	cloudy	fair	fair	fair	cloudy	cloudy	clear	rain

Station / Hour of Observation	Tientsin 12h, 135 E	Tsingtau 12h, 135 E	Shanghai 12h, 135 E	Hankow 12h, 135 E	Saipan 12h, 135 E	Palau 12h, 135 E	Truk 12h, 135 E	Ponape 12h, 135 E	Jaluit 12h	Hongkong 10h	Manila 14h	Phu-Lien 10h	Surigao 14h	Honolulu Midnight G.M.T.	Midway I. Midnight G.M.T.	Dutch Harbor Midnight G.M.T.	Kodiak Midnight G.M.T.
Atm. Pressure (Red. to m.s.l. and Strd Gr.) mb.	09.3	15.1	14.7	13.0	12.4	10.1	09.7	08.7	07.8	12.0	11.3	11.0	10.9	17.3	24.7	97.6	16.6
Air Temperature (in C)	23	13	15	19	27	30	25	28	29	21	33	25	32	23	-	8	6
Direction and Force of Winds (0-12)	SW 4	S 5	calm	WSW 2	ESE 5	E 2	ESE 2	ESE 3	NE 4	E 6	WSW 2	S 1	NE 2	NE 5	NE 4	SE 3	SE 4
Weather	fair	clear	rain	cloudy	cloudy	cloudy	rain	cloudy	fair	cloudy	clear	cloudy	fair	fair	cloudy	cloudy	cloudy

發行人 印刷人 神戸市神戸區中山手通七丁目 海洋氣象臺
發行所 印刷所 阪資所

DAILY WEATHER CHART OF THE NORTH PACIFIC OCEAN

(Noon of the meridian of 135° E.)

THE IMPERIAL MARINE OBSERVATORY KOBE JAPAN

№4872

北太平洋天氣圖

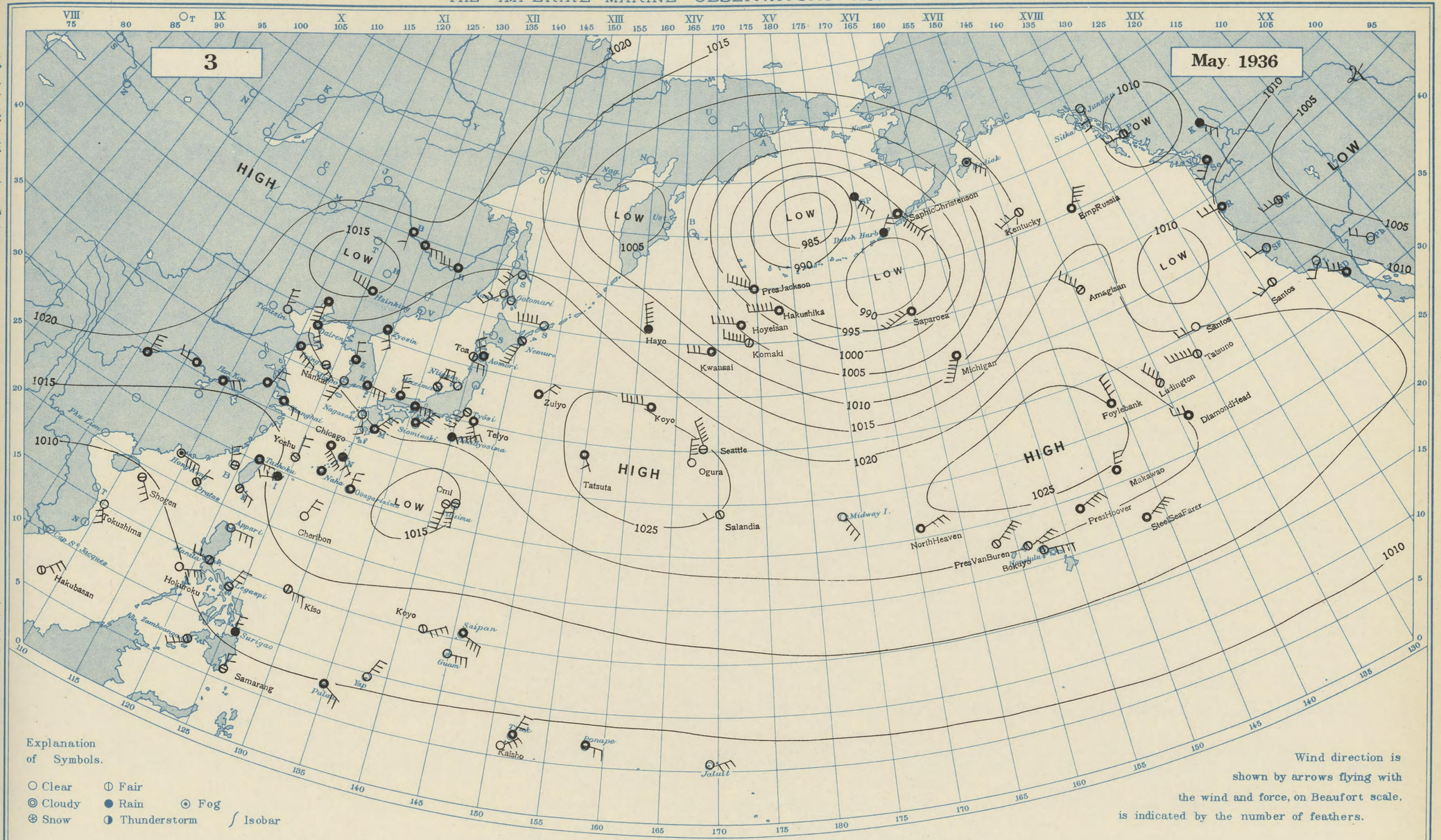

Station / Hour of Observation	Taihoku 12h, 135E	Naha 12h, 135E	Ooagarizima 12h, 135E	Nagasaki 12h, 135E	Siomisaki 12h, 135E	Kôbe 12h, 135E	Tyôsi 12h, 135E	Hatidyôsima 12h, 135E	Titizima 12h, 135E	Wazima 12h, 135E	Aomori 12h, 135E	Nemuro 12h, 135E	Ootomari 12h, 135E	Moppo 12h, 135E	Zyôsin 12h, 135E	Dairen 12h, 135E	Hsinking 12h, 135E
Atm. Pressure (Red to m.s.l. and Strd. Gr.) mb.	14.6	15.8	15.5	19.4	22.1	21.3	24.3	20.6	14.6	23.7	23.7	23.7	22.6	20.4	20.8	20.3	12.6
Air Temperature (in C)	28	24	24	20	17	22	17	13	27	21	13	9	8	20	10	11	16
Direction and Force of Winds (0-12)	E 3	calm	N 2	SSE 2	NE 4	E 4	SSW 4	ENE 6	S 4	NNE 2	NNW 2	SSW 5	SSW 2	SSW 2	SSE 2	SSE 3	W 4
Weather	cloudy	cloudy	cloudy	clear	cloudy	cloudy	fair	rain	fair	fair	cloudy	fair	clear	cloudy	cloudy	cloudy	cloudy

Station / Hour of Observation	Tientsin 12h, 135 E	Tsingtau 12h, 135E	Shanghai 12h, 135 E	Hankow 12h, 135 E	Saipan 12h, 135 E	Palau 12h, 135 E	Truk 12h, 135 E	Ponape 12h, 135 E	Jaluit 12h	Hongkong 10h	Manila 14h	Phu-Lien 10h	Surigao 14h	Honolulu Midnight G.M.T.	Midway I. Midnight G.M.T.	Dutch Harbor Midnight G.M.T.	Kodiak Midnight G.M.T.
Atm. Pressure (Red. to m.s.l. and Strd Gr.) mb.	18.7	19.8	17.5	16.4	11.1	09.9	08.4	08.0	07.0	12.3	11.0	-	10.9	18.6	24.0	13.2	07.8
Air Temperature (in C)	15	12	17	24	29	30	29	28	29	22	32	-	28	24	-	6	6
Direction and Force of Winds (0-12)	N 3	ESE 3	E 2	ENE 2	ESE 4	ESE 2	NNE 3	E 2	ENE 3	E 4	W 2	-	N 2	E 4	SE 3	NE 3	SE 3
Weather	clear	cloudy	cloudy	cloudy	cloudy	cloudy	cloudy	cloudy	clear	fog	fair	-	rain	fair	clear	rain	cloudy

發行人 發行所 神戸市神戸區中山手通七丁目 海洋氣象臺

印刷人 阪書所

DAILY WEATHER CHART OF THE NORTH PACIFIC OCEAN

(Noon of the meridian of 135° E.)

THE IMPERIAL MARINE OBSERVATORY KOBE JAPAN

No 4873

北太平洋天氣圖

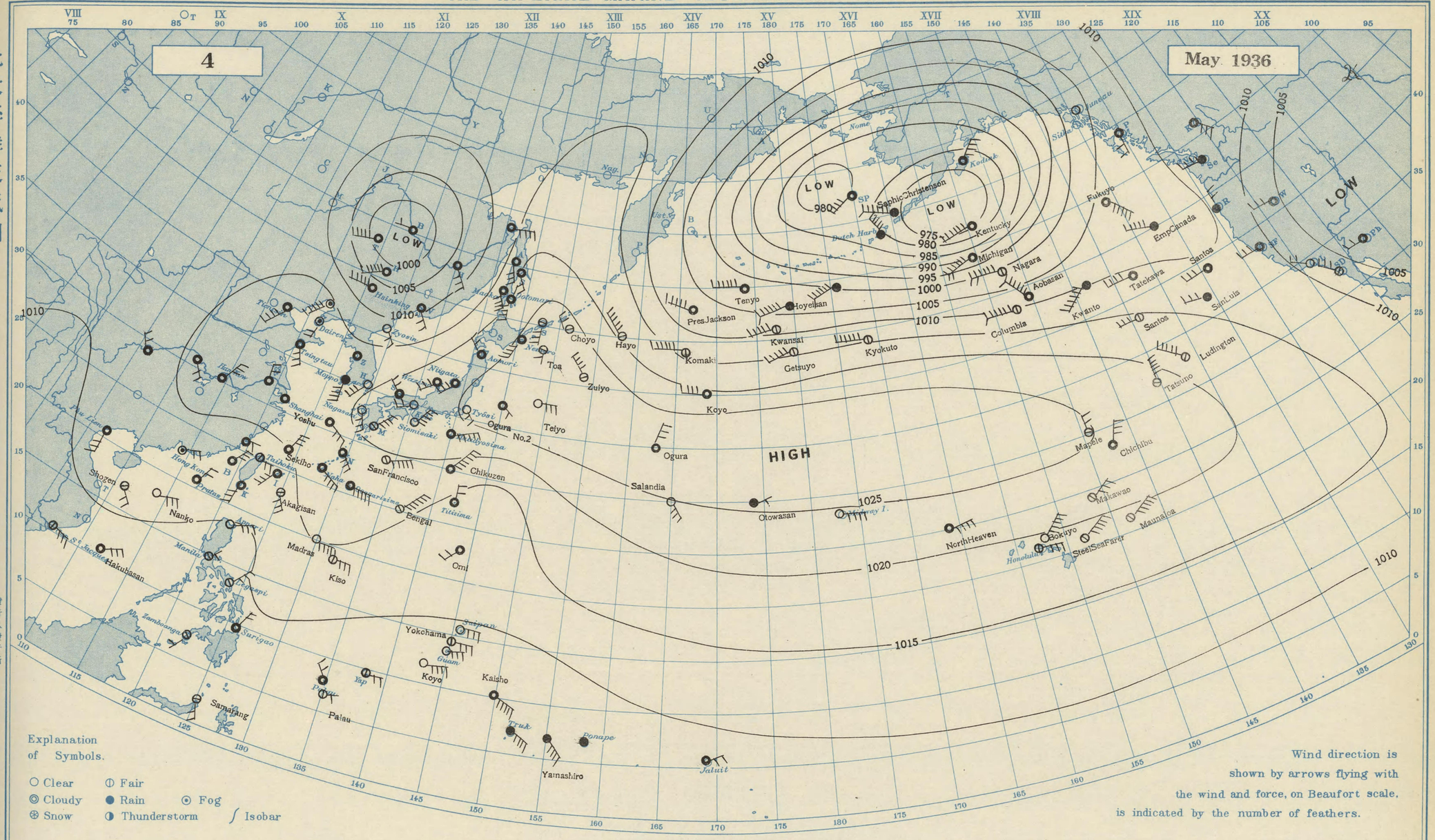

Explanation of Symbols.

○ Clear ◐ Fair

◎ Cloudy ● Rain ⊙ Fog

⊛ Snow ◑ Thunderstorm ∫ Isobar

Wind direction is shown by arrows flying with the wind and force, on Beaufort scale, is indicated by the number of feathers.

Station / Hour of Observation	Taihoku 12h, 135E	Naha 12h, 135E	Ooagarizima 12h, 135E	Nagasaki 12h, 135E	Sumisaki 12h, 135E	Kôbe 12h, 135E	Tyôsi 12h, 135E	Hatidyôsima 12h, 135E	Titizima 12h, 135E	Wazima 12h, 135E	Aomori 12h, 135E	Nemuro 12h, 135E	Ootomari 12h, 135E	Moppo 12h, 135E	Zyôsin 12h, 135E	Dairen 12h, 135E	Hsinking 12h, 135E
Atm. Pressure (Red to m.s.l. and Strd. Gr.) mb.	13.0	15.4	16.3	20.8	24.4	24.3	26.3	23.5	12.8	23.1	23.1	26.1	19.9	18.4	14.1	18.6	07.3
Air Temperature (in C)	26	23	24	22	18	20	18	18	22	20	12	6	5	20	13	17	17
Direction and Force of Winds (0-12)	E 2	ESE 4	E 5	SSE 3	NE 4	WSW 2	SE 2	ENE 5	N 2	SW 3	NW 2	SSW 4	S 4	S 4	SE 2	S 2	W 5
Weather	fair	cloudy	cloudy	clear	cloudy	clear	clear	cloudy	cloudy	cloudy	cloudy	cloudy	cloudy	rain	clear	fog	fog

Station / Hour of Observation	Tientsin 12h, 135 E	Tsingtau 12h, 135E	Shanghai 12h, 135E	Hankow 12h, 135 E	Saipan 12h, 135 E	Palau 12h, 135 E	Truk 12h, 135 E	Ponape 12h, 135 E	Jaluit 12h	Hongkong 10h	Manila 14h	Phu-Lien 10h	Surigao 14h	Honolulu Midnight G.M.T.	Midway I. Midnight G.M.T.	Dutch Harbor Midnight G.M.T.	Kodiak Midnight G.M.T.
Atm. Pressure (Red. to m.s.l. and Surd Gr.) mb.	17.2	19.1	16.7	19.5	09.9	08.8	08.4	08.3	08.7	12.3	10.6	12.6	10.1	19.3	24.7	77.3	75.3
Air Temperature (in C)	19	15	18	20	28	29	25	25	26	23	32	27	30	24	-	8	3
Direction and Force of Winds (0-12)	SW 4	SSE 3	calm	NNE 3	ESE 3	NW 2	SSE 4	calm	ENE 2	ENE 2	NE 1	S 3	NNE 2	E 4	E 4	NW 5	NE 4
Weather	cloudy	cloudy	cloudy	fog	clear	cloudy	rain	rain	cloudy	fog	fair	cloudy	cloudy	fair	clear	rain	rain

発行人 神戸市神戸區中山手通七丁目 海洋氣象臺
印刷人 販賣所

DAILY WEATHER CHART OF THE NORTH PACIFIC OCEAN

(Noon of the meridian of 135° E.)

THE IMPERIAL MARINE OBSERVATORY KOBE JAPAN

№4874

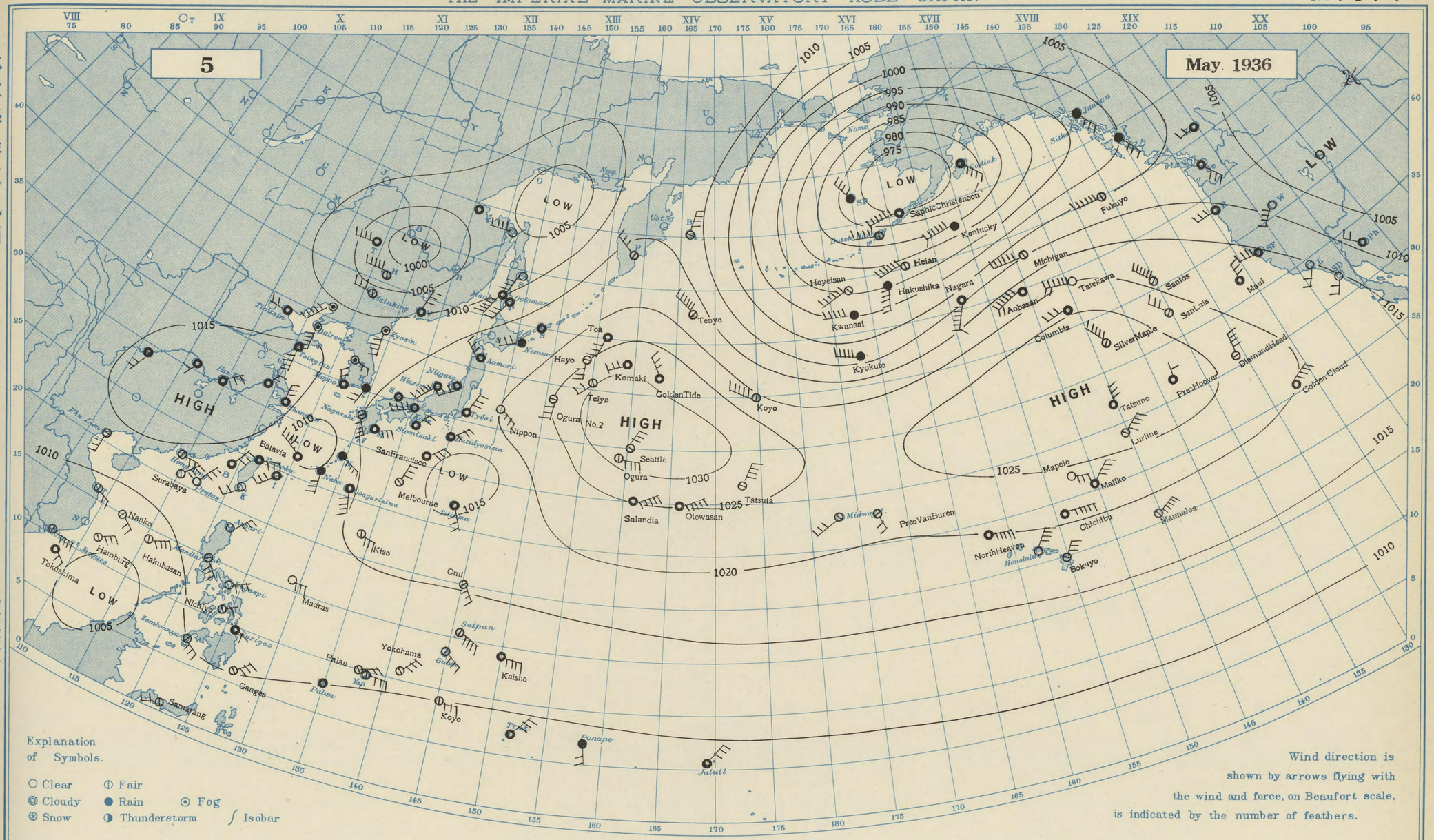

Explanation of Symbols.

○ Clear ◐ Fair
◎ Cloudy ● Rain ⊙ Fog
⊛ Snow ◑ Thunderstorm ∫ Isobar

Wind direction is shown by arrows flying with the wind and force, on Beaufort scale, is indicated by the number of feathers.

Station / Hour of Observation	Taihoku 12h, 135E	Naha 12h, 135E	Ooagarizima 12h, 135E	Nagasaki 12h, 135E	Siomisaki 12h, 135E	Kôbe 12h, 135E	Tyôsi 12h, 135E	Hatidyôsima 12h, 135E	Titizima 12h, 135E	Wazima 12h, 135E	Aomori 12h, 135E	Nemuro 12h, 135E	Ootomari 12h, 135E	Moppo 12h, 135E	Zyôsin 12h, 135E	Dairen 12h, 135E	Hsinking 12h, 135E
Atm. Pressure (Red to m.s.l. and Strd. Gr.) mb.	13.7	12.3	14.4	15.0	18.1	18.1	18.4	16.7	14.7	17.5	16.6	15.8	11.3	12.7	10.4	11.9	08.2
Air Temperature (in C)	25	25	27	22	18	20	18	19	24	20	16	9	10	16	14	17	15
Direction and Force of Winds (0-12)	ENE 3	S 3	SSE 4	SE 3	NE 2	WSW 4	NNE 3	NE 3	SSE 2	SW 5	NW 3	WSW 3	SW 3	NNW 2	S 4	S 6	W 3
Weather	cloudy	rain	cloudy	fair	cloudy	cloudy	cloudy	cloudy	cloudy	cloudy	cloudy	rain	cloudy	cloudy	fog	fog	fair

Station / Hour of Observation	Tientsin 12h, 135E	Tsingtau 12h, 135E	Shanghai 12h, 135E	Hankow 12h, 135E	Saipan 12h, 135E	Palau 12h, 135E	Truk 12h, 135E	Ponape 12h, 135E	Jaluit 12h	Hongkong 10h	Manila 14h	Phu-Lien 10h	Surigao 14h	Honolulu Midnight G.M.T.	Midway I. Midnight G.M.T.	Dutch Harbor Midnight G.M.T.	Kodiak Midnight G.M.T.
Atm. Pressure (Red. to m.s.l. and Strd Gr.) mb.	11.3	15.0	17.0	17.5	12.0	10.1	10.3	09.7	09.2	11.9	10.3	11.8	11.0	17.3	21.3	82.7	78.6
Air Temperature (in C)	24	14	15	18	28	30	28	27	28	23	35	29	27	24	-	4	6
Direction and Force of Winds (0-12)	W 2	S 4	N 3	NE 2	ESE 4	- 1	NE 3	SSE 2	NE 3	E 2	SE 3	S 3	ESE 1	NE 4	SW 3	W 4	SE 4
Weather	cloudy	cloudy	cloudy	cloudy	fair	cloudy	cloudy	rain	cloudy	fair	fair	fair	cloudy	clear	fair	fair	cloudy

北太平洋天氣圖

發行人 發行所 神戸市神戸區中山手通七丁目 海洋氣象臺

印刷人 販賣所

DAILY WEATHER CHART OF THE NORTH PACIFIC OCEAN

(Noon of the meridian of 135° E.)

THE IMPERIAL MARINE OBSERVATORY KOBE JAPAN

No 4 8 7 5

北太平洋天氣圖

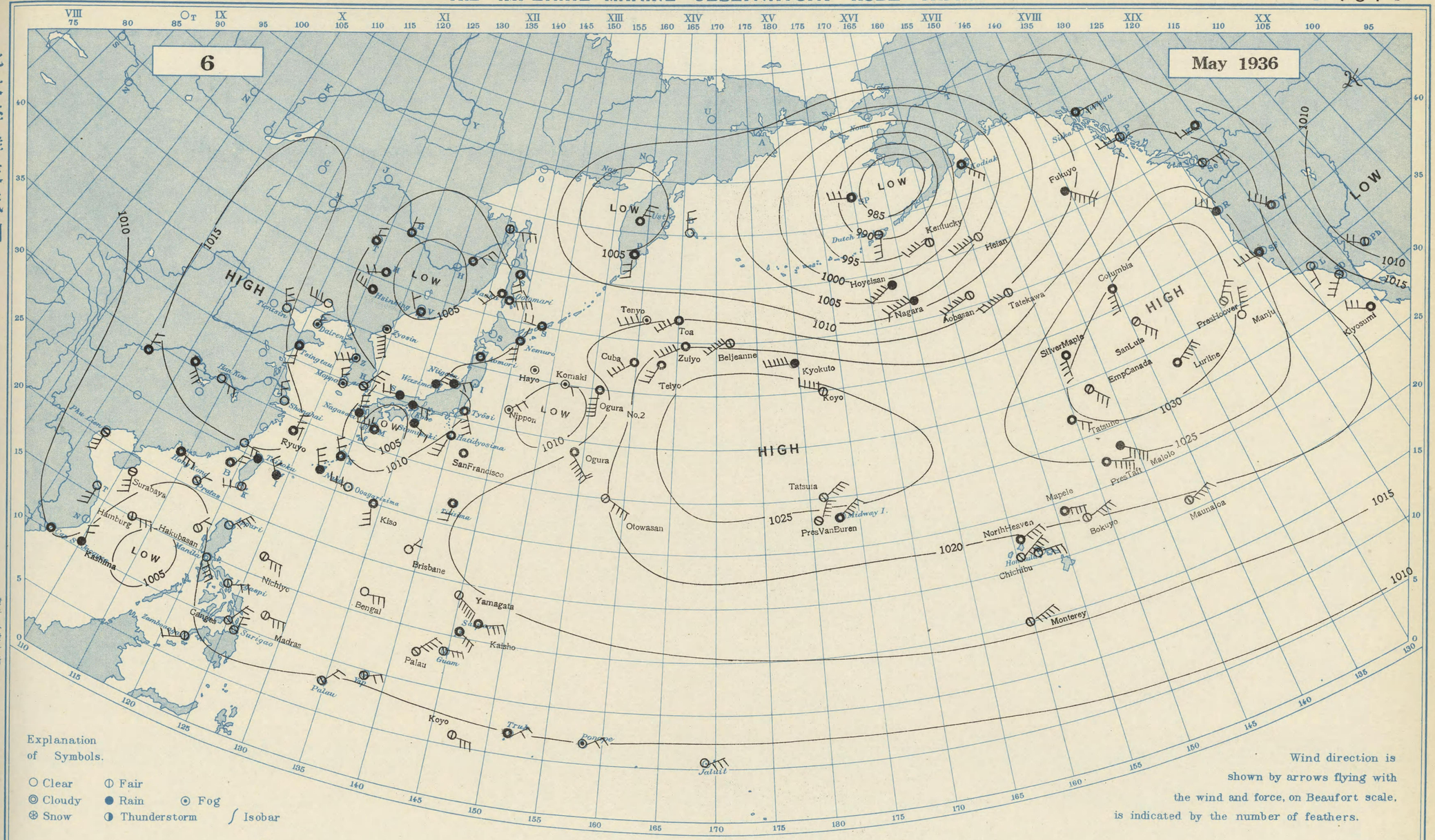

Explanation of Symbols.

○ Clear ◐ Fair
◎ Cloudy ● Rain ⊙ Fog
⊛ Snow ◑ Thunderstorm ∫ Isobar

Wind direction is shown by arrows flying with the wind and force, on Beaufort scale, is indicated by the number of feathers.

Station / Hour of Observation	Taihoku 12h, 135E	Naha 12h, 135E	Ooagarizima 12h, 135E	Nagasaki 12h, 135E	Siomisaki 12h, 135E	Kôbe 12h, 135E	Tyôsi 12h, 135E	Hatidyôsima 12h, 135E	Titizima 12h, 135E	Wazima 12h, 135E	Aomori 12h, 135E	Nemuro 12h, 135E	Ootomari 12h, 135E	Moppo 12h, 135E	Zyôsin 12h, 135E	Dairen 12h, 135E	Hsinking 12h, 135E
Atm. Pressure (Red to m.s.l. and Strd. Gr.) mb.	14.1	12.8	12.2	09.3	08.4	08.2	09.7	10.9	14.0	09.5	09.7	09.2	09.3	12.3	06.1	12.7	07.4
Air Temperature (in C)	23	23	28	15	15	15	19	19	24	13	13	9	8	20	13	20	15
Direction and Force of Winds (0-12)	calm	NNW 3	W 3	N 3	ESE 2	E 2	SSE 3	SSW 3	S 2	NE 2	calm	S 3	ENE 4	NW 2	SSE 6	N 2	WNW 3
Weather	rain	rain	clear	rain	rain	rain	cloudy	cloudy	cloudy	rain	cloudy	cloudy	cloudy	fog	fog	fog	cloudy

Station / Hour of Observation	Tientsin 12h, 135 E	Tsingtau 12h, 135E	Shanghai 12h, 135 E	Hankow 12h, 135 E	Saipan 12h, 135 E	Palau 12h, 135 E	Truk 12h, 135 E	Ponape 12h, 135 E	Jaluit 12h	Hongkong 10h	Manila 14h	Phu-Lien 10h	Surigao 14h	Honolulu Midnight G.M.T.	Midway I. Midnight G.M.T.	Dutch Harbor Midnight G.M.T.	Kodiak Midnight G.M.T.
Atm. Pressure (Red. to m.s.l. and Strd Gr.) mb.	15.1	12.6	16.7	18.6	12.6	09.9	10.0	10.0	08.7	11.9	10.6	12.0	10.3	17.3	22.7	85.4	99.6
Air Temperature (in C)	24	22	23	20	27	30	29	29	29	12	35	28	31	26	-	8	6
Direction and Force of Winds (0-12)	NNW 3	S 2	NNW 2	E 2	ESE 3	NE 2	ENE 2	ENE 2	ENE 3	E 2	SE 4	S 3	N 2	E 3	NE 5	S 3	SE 4
Weather	clear	cloudy	clear	cloudy	cloudy	fair	cloudy	cloudy	clear	cloudy	clear	fair	fair	clear	cloudy	fair	cloudy

發行人 神戸市神戸區中山手通七丁目 海洋氣象臺
印刷人 販賣所

DAILY WEATHER CHART OF THE NORTH PACIFIC OCEAN

(Noon of the meridian of 135° E.)

THE IMPERIAL MARINE OBSERVATORY KOBE JAPAN

№4876

北太平洋天氣圖

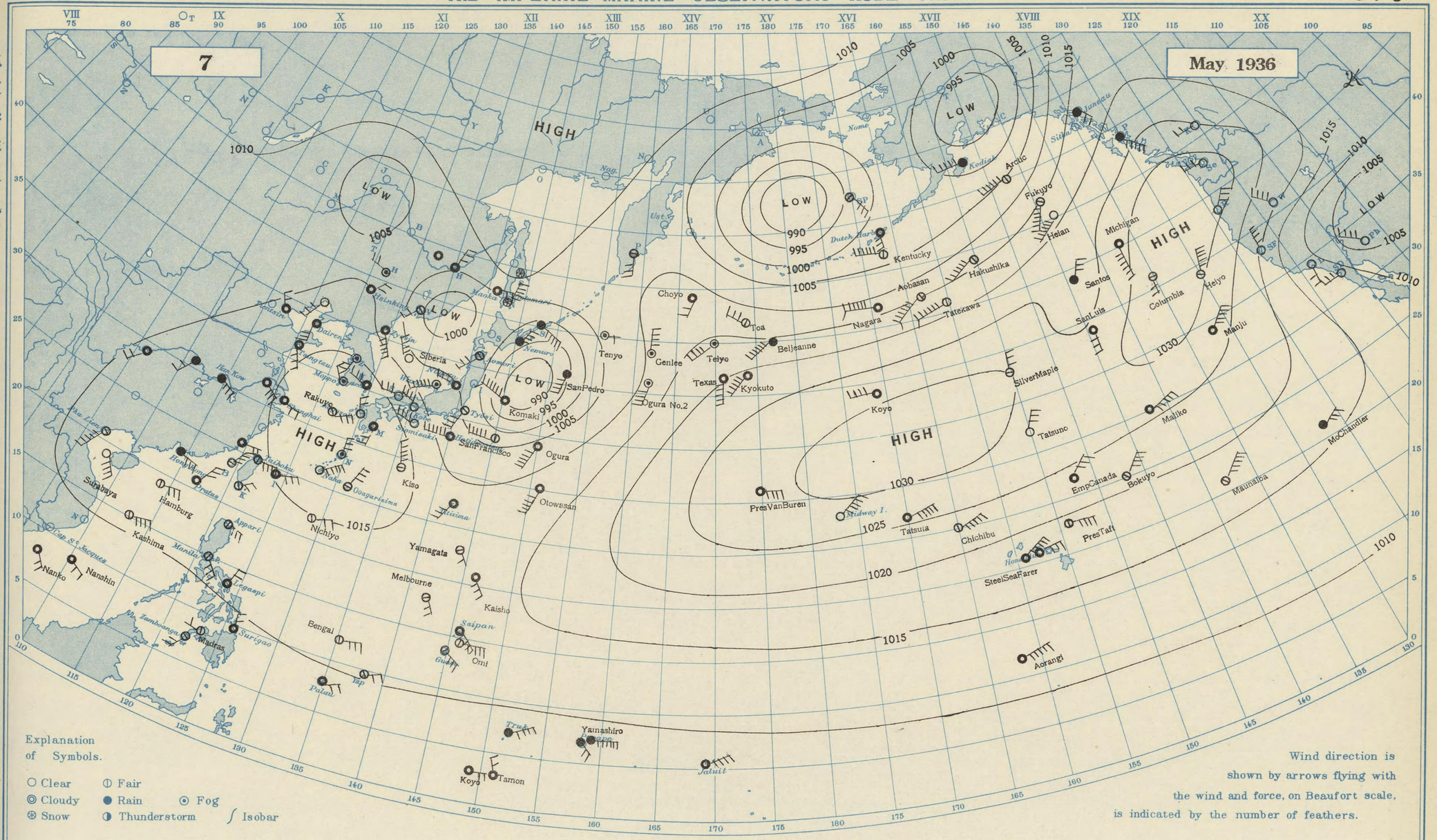

Explanation of Symbols.

○ Clear ◑ Fair
◎ Cloudy ● Rain ⊙ Fog
⊛ Snow ◑ Thunderstorm ∫ Isobar

Wind direction is shown by arrows flying with the wind and force, on Beaufort scale, is indicated by the number of feathers.

Station / Hour of Observation	Taihoku 12h, 135E	Naha 12h, 135E	Ooagarizima 12h, 135E	Nagasaki 12h, 135E	Siomisaki 12h, 135E	Kôbe 12h, 135E	Tyôsi 12h, 135E	Hatidyôsima 12h, 135E	Titizima 12h, 135E	Wazima 12h, 135E	Aomori 12h, 135E	Nemuro 12h, 135E	Ootomari 12h, 135E	Moppo 12h, 135E	Zyôsin 12h, 135E	Dairen 12h, 135E	Hsinking 12h, 135E
Atm. Pressure (Red to m.s.l. and Strd. Gr.) mb.	14.1	17.1	16.2	18.0	11.0	12.7	04.4	09.5	13.1	08.3	02.6	95.1	03.4	19.3	09.2	12.3	10.7
Air Temperature (in C)	26	24	24	21	20	20	18	21	24	14	13	4	2	18	13	19	14
Direction and Force of Winds (0-12)	E 4	NE 5	NNE 3	NNW 2	WNW 4	WNW 4	SSW 3	W 6	SSW 2	WSW 6	SW 3	NE 4	NNE 6	NW 2	SSE 5	S 3	NNE 2
Weather	fair	clear	fair	clear	clear	clear	fair	cloudy	cloudy	fog	fair	rain	snow	fog	cloudy	cloudy	cloudy

Station / Hour of Observation	Tientsin 12h, 135 E	Tsingtau 12h, 135E	Shanghai 12h, 135 E	Hankow 12h, 135 E	Saipan 12h, 135 E	Palau 12h, 135 E	Truk 12h, 135 E	Ponape 12h, 135 E	Jaluit 12h	Hongkong 10h	Manila 14h	Phu-Lien 10h	Surigao 14h	Honolulu Midnight G.M.T.	Midway I. Midnight G.M.T.	Dutch Harbor Midnight G.M.T.	Kodiak Midnight G.M.T.
Atm. Pressure (Red. to m.s.l. and Strd Gr.) mb.	10.3	14.4	17.2	13.0	11.1	09.1	09.6	08.7	08.3	12.6	10.6	12.2	10.4	17.9	27.4	65.1	95.6
Air Temperature (in C)	27	18	22	20	29	29	26	26	28	23	35	29	32	23	-	6	4
Direction and Force of Winds (0-12)	NNW 2	SSE 3	E 2	ESE 3	SE 5	ENE 2	ENE 4	SE 2	ENE 4	E 4	SE 3	SSW 5	N 2	E 3	NE 5	S 3	W 5
Weather	cloudy	fog	cloudy	rain	cloudy	cloudy	rain	rain	cloudy	rain	fair	fair	cloudy	cloudy	clear	cloudy	rain

發行人 發行所 神戸市神戸區中山手通七丁目 海洋氣象臺
印刷人 阪齊所

DAILY WEATHER CHART OF THE NORTH PACIFIC OCEAN

(Noon of the meridian of 135° E.)

THE IMPERIAL MARINE OBSERVATORY KOBE JAPAN

№4877

北太平洋天氣圖

8

May. 1936

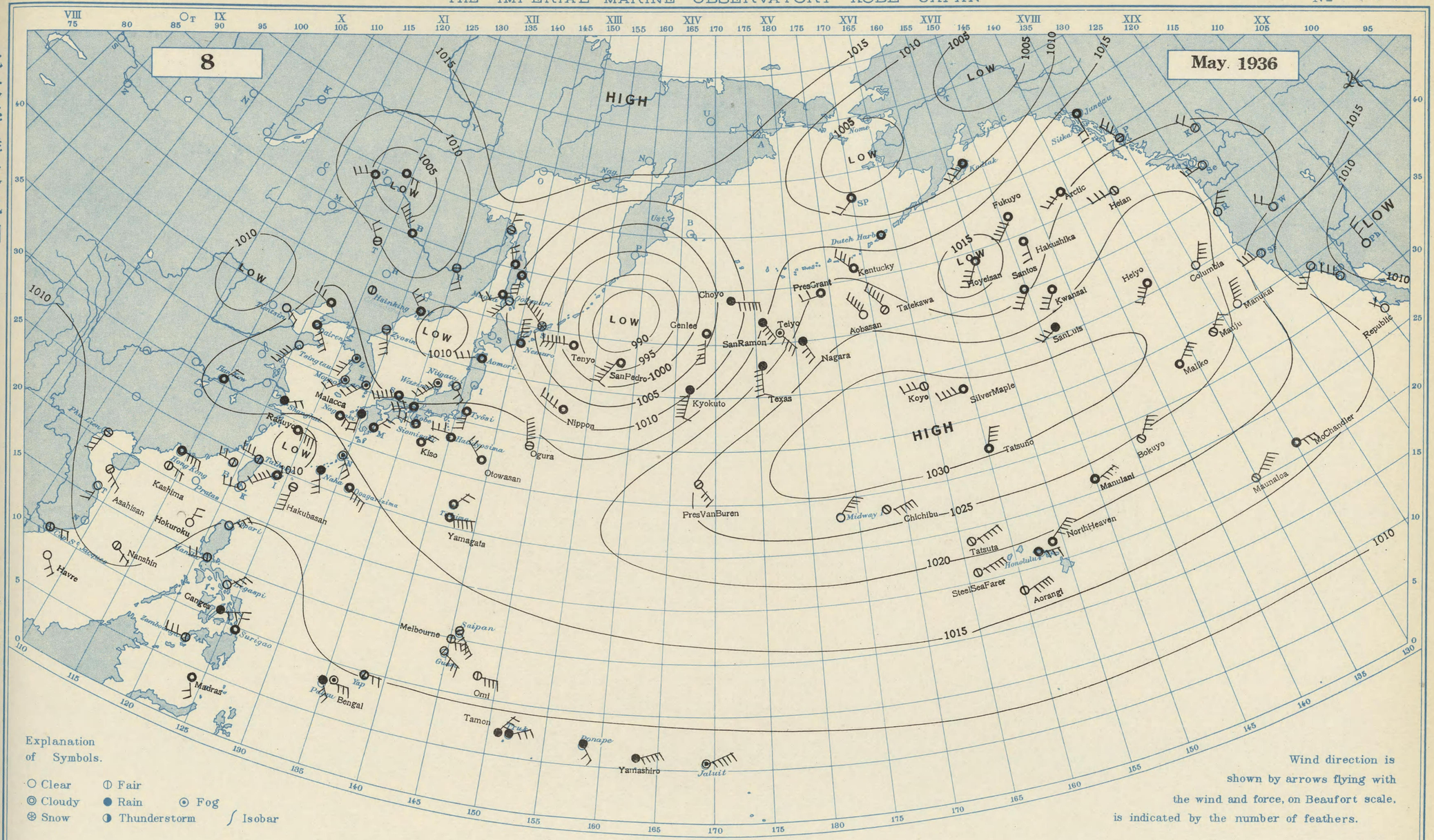

Explanation of Symbols.

○ Clear ◑ Fair
◎ Cloudy ● Rain ⊙ Fog
⊛ Snow ◑ Thunderstorm ∫ Isobar

Wind direction is shown by arrows flying with the wind and force, on Beaufort scale, is indicated by the number of feathers.

Station / Hour of Observation	Taihoku 12h, 135E	Naha 12h, 135E	Ooagarizima 12h, 135E	Nagasaki 12h, 135E	Siomisaki 12h, 135E	Kôbe 12h, 135E	Tyôsi 12h, 135E	Hatidyôsima 12h, 135E	Titizima 12h, 135E	Wazima 12h, 135E	Aomori 12h, 135E	Nemuro 12h, 135E	Ootomari 12h, 135E	Moppo 12h, 135E	Zyôsin 12h, 135E	Dairen 12h, 135E	Hsinking 12h, 135E
Atm. Pressure (Red to m.s.l. and Strd. Gr.) mb.	12.2	12.2	13.9	20.3	17.5	17.0	15.1	18.3	17.7	12.3	14.0	09.6	09.0	18.6	14.1	15.4	13.6
Air Temperature (in C)	28	24	24	18	20	19	19	19	22	20	8	4	6	19	12	17	18
Direction and Force of Winds (0-12)	W 3	SSE 3	ESE 4	S 2	WNW 2	WSW 3	S 3	W 3	NE 2	SW 5	WSW 3	N 5	SW 3	SW 2	SSE 3	SE 4	calm
Weather	fair	rain	cloudy	rain	cloudy	cloudy	cloudy	cloudy	cloudy	fog	cloudy	cloudy	clear	fog	fair	cloudy	fair

Station / Hour of Observation	Tientsin 12h, 135 E	Tsingtau 12h, 135 E	Shanghai 12h, 135 E	Hankow 12h, 135 E	Saipan 12h, 135 E	Palau 12h, 135 E	Truk 12h, 135 E	Ponape 12h, 135 E	Jaluit 12h	Hongkong 10h	Manila 14h	Phu-Lien 10h	Surigao 14h	Honolulu Midnight G.M.T.	Midway I. Midnight G.M.T.	Dutch Harbor Midnight G.M.T.	Kodiak Midnight G.M.T.
Atm. Pressure (Red. to m.s.l. and Strd Gr.) mb.	11.7	16.6	17.7	16.7	11.4	08.7	09.6	07.9	06.9	12.0	10.4	12.3	10.9	17.3	28.1	09.8	07.8
Air Temperature (in C)	23	18	15	22	28	28	26	27	27	23	35	29	30	24	-	4	8
Direction and Force of Winds (0-12)	ESE 2	SSW 5	ENE 2	NE 2	SE 5	SE 2	ENE 3	SE 2	ENE 5	E 4	WSW 2	S 3	N 2	E 3	NE 5	calm	SW 3
Weather	clear	clear	rain	cloudy	fair	rain	rain	rain	cloudy	cloudy	fair	fair	cloudy	cloudy	clear	cloudy	cloudy

發行人 發行所 神戸市神戸區中山手通七丁目 海洋氣象臺
印刷人 販賣所

DAILY WEATHER CHART OF THE NORTH PACIFIC OCEAN

(Noon of the meridian of 135° E.)

THE IMPERIAL MARINE OBSERVATORY KOBE JAPAN

№4878

北太平洋天氣圖

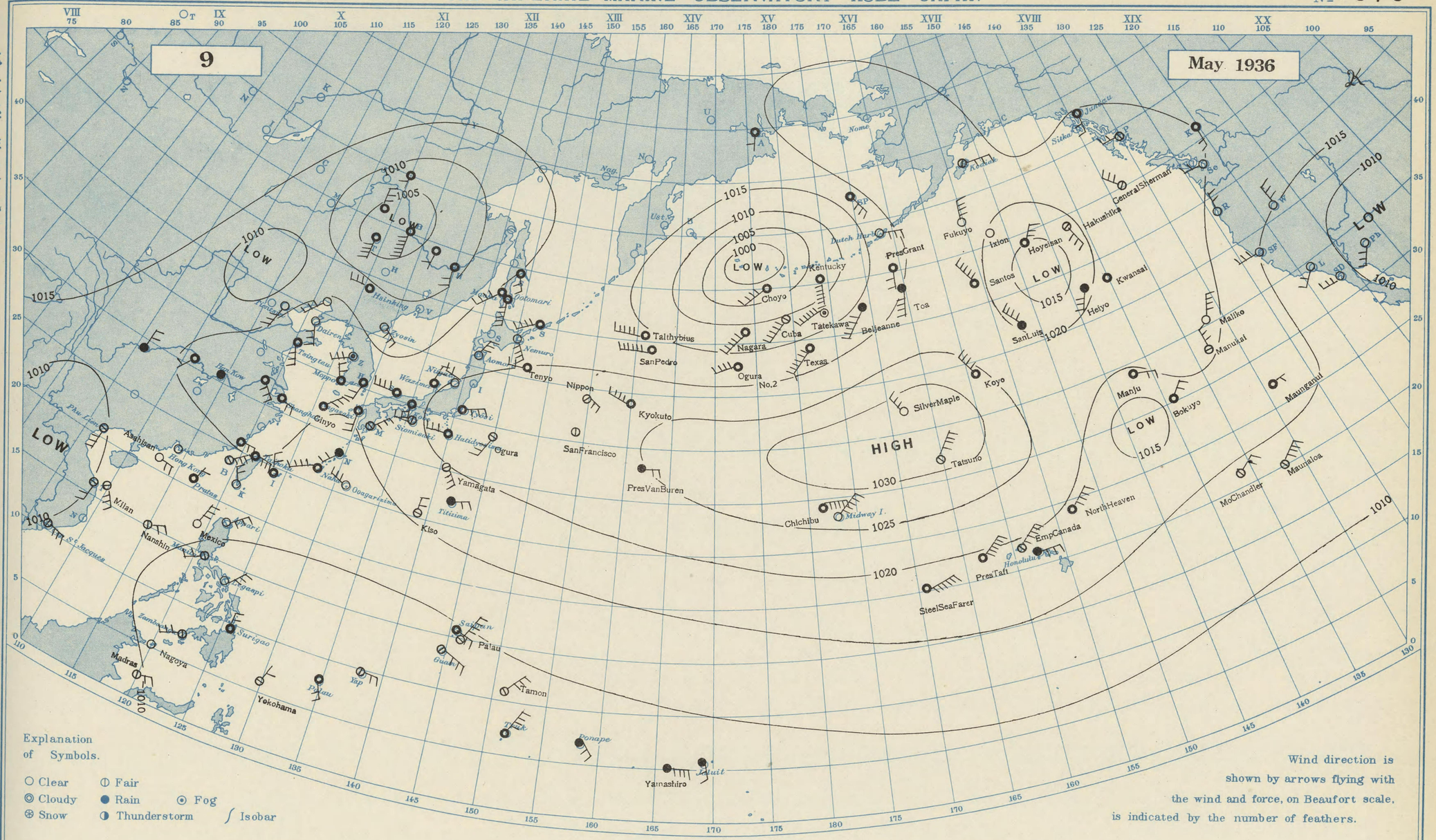

Station / Hour of Observation	Taihoku 12h, 135E	Naha 12h, 135E	Ooagarizima 12h, 135E	Nagasaki 12h, 135E	Siomisaki 12h, 135E	Kôbe 12h, 135E	Tyôsi 12h, 135E	Hatidyôsima 12h, 135E	Titizima 12h, 135E	Wazima 12h, 135E	Aomori 12h, 135E	Nemuro 12h, 135E	Ootomari 12h, 135E	Moppo 12h, 135E	Zyôsin 12h, 135E	Dairen 12h, 135E	Hsinking 12h, 135E
Atm. Pressure (Red to m.s.l. and Strd. Gr.) mb.	15.1	12.4	11.8	18.7	19.3	19.3	20.6	20.3	17.9	18.7	19.5	19.0	15.4	20.3	14.0	16.8	11.8
Air Temperature (in C)	23	24	27	22	21	21	17	22	20	16	15	6	7	20	12	18	19
Direction and Force of Winds (0-12)	E 3	WSW 4	WNW 3	S 2	W 2	S 2	ENE 3	W 3	ENE 2	NNE 2	NNE 3	SSE 4	S 5	NNW 2	SE 3	SSE 3	W 3
Weather	cloudy	cloudy	clear	cloudy	fair	cloudy	cloudy	cloudy	rain	cloudy	clear	fair	cloudy	cloudy	fair	clear	cloudy

Station / Hour of Observation	Tientsin 12h, 135E	Tsingtau 12h, 135E	Shanghai 12h, 135E	Hankow 12h, 135E	Saipan 12h, 135E	Palau 12h, 135E	Truk 12h, 135E	Ponape 12h, 135E	Jaluit 12h	Hongkong 10h	Manila 14h	Phu-Lien 10h	Surigao 14h	Honolulu Midnight G.M.T.	Midway I. Midnight G.M.T.	Dutch Harbor Midnight G.M.T.	Kodiak Midnight G.M.T.
Atm. Pressure (Red. to m.s.l. and Strd Gr.) mb.	13.1	17.7	19.3	16.8	11.7	09.5	08.7	08.2	08.3	09.6	10.4	11.5	10.9	16.6	28.1	19.3	20.6
Air Temperature (in C)	25	17	18	20	27	29	30	25	25	23	35	30	30	22	-	7	9
Direction and Force of Winds (0-12)	SSW 3	SSE 3	E 2	calm	ESE 3	SSE 2	NNE 4	SE 2	SSE 2	calm	WSW 2	S 3	N 2	E 3	NE 5	E 3	E 3
Weather	clear	cloudy	cloudy	rain	fair	cloudy	cloudy	rain	rain	clear	fair	fair	cloudy	rain	clear	cloudy	fair

發行人 發行所 神戸市神戸區中山手通七丁目 海洋氣象臺
印刷人 阪書所

DAILY WEATHER CHART OF THE NORTH PACIFIC OCEAN

(Noon of the meridian of 135° E.)

THE IMPERIAL MARINE OBSERVATORY KOBE JAPAN

№ 4879

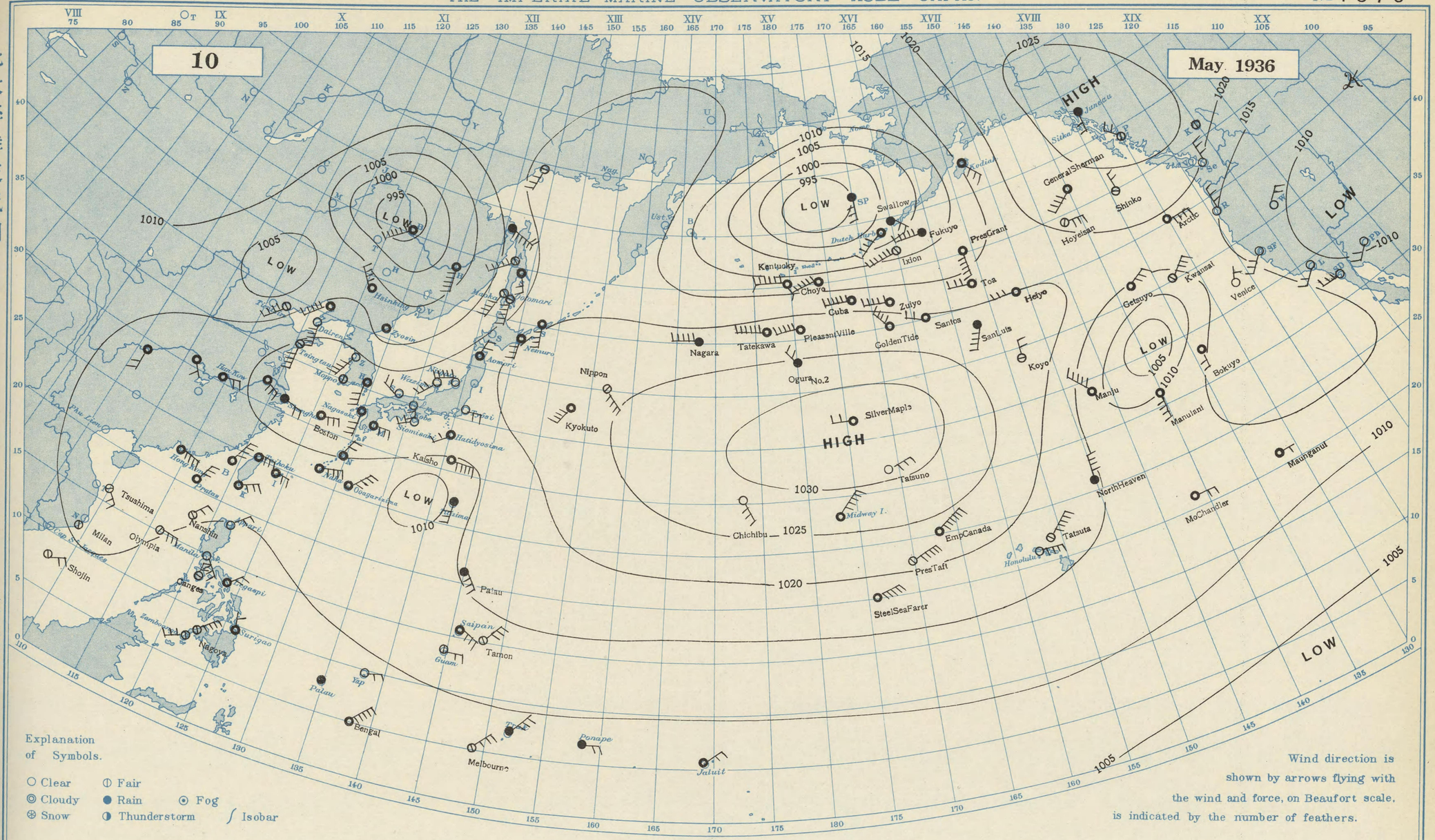

Station / Hour of Observation	Taihoku 12h, 135E	Naha 12h, 135E	Ooagarizima 12h, 135E	Nagasaki 12h, 135E	Siomisaki 12h, 135E	Kôbe 12h, 135E	Tyôsi 12h, 135E	Hatidyôsima 12h, 135E	Titizima 12h, 135E	Wazima 12h, 135E	Aomori 12h, 135E	Nemuro 12h, 135E	Ootomari 12h, 135E	Moppo 12h, 135E	Zyôsin 12h, 135E	Dairen 12h, 135E	Hsinking 12h, 135E
Atm. Pressure (Red to m.s.l. and Strd. Gr.) mb.	13.0	14.1	13.1	18.6	17.9	18.0	17.6	17.9	11.1	18.1	16.2	20.0	14.9	19.3	07.5	13.0	06.3
Air Temperature (in C)	26	24	24	24	20	22	17	21	24	20	14	7	10	21	12	22	22
Direction and Force of Winds (0-12)	E 3	ENE 4	NE 4	S 3	WSW 2	SSE 2	E 2	WSW 2	S 3	SW 3	NNE 2	S 3	S 5	calm	calm	S 5	NW 4
Weather	cloudy	cloudy	cloudy	cloudy	clear	clear	clear	cloudy	rain	clear	cloudy	cloudy	fair	fair	cloudy	clear	cloudy

Station / Hour of Observation	Tientsin 12h, 135E	Tsingtau 12h, 135E	Shanghai 12h, 135E	Hankow 12h, 135E	Saipan 12h, 135E	Palau 12h, 135E	Truk 12h, 135E	Ponape 12h, 135E	Jaluit 12h	Hongkong 10h	Manila 14h	Phu-Lien 10h	Surigao 14h	Honolulu Midnight G.M.T.	Midway I. Midnight G.M.T.	Dutch Harbor Midnight G.M.T.	Kodiak Midnight G.M.T.
Atm. Pressure (Red. to m.s.l. and Strd Gr.) mb.	07.5	16.2	17.3	13.5	10.3	09.3	06.9	07.1	07.0	09.6	08.7	-	09.1	15.2	26.7	04.4	18.6
Air Temperature (in C)	31	16	18	21	28	25	26	28	29	16	35	-	29	24	-	6	6
Direction and Force of Winds (0-12)	SW 4	S 4	E 2	ENE 2	ESE 3	- 1	NE 3	E 2	NE 2	E 4	SE 3	-	NNW 1	E 4	NE 5	SW 4	SE 3
Weather	fair	fair	rain	cloudy	cloudy	rain	rain	rain	cloudy	cloudy	clear	-	cloudy	fair	cloudy	cloudy	cloudy

北太平洋天氣圖

發行人發行所 神戸市神戸區中山手通七丁目 海洋氣象臺

印刷人販賣所

DAILY WEATHER CHART OF THE NORTH PACIFIC OCEAN

(Noon of the meridian of 135° E.)

THE IMPERIAL MARINE OBSERVATORY KOBE JAPAN

№4880

北太平洋天氣圖

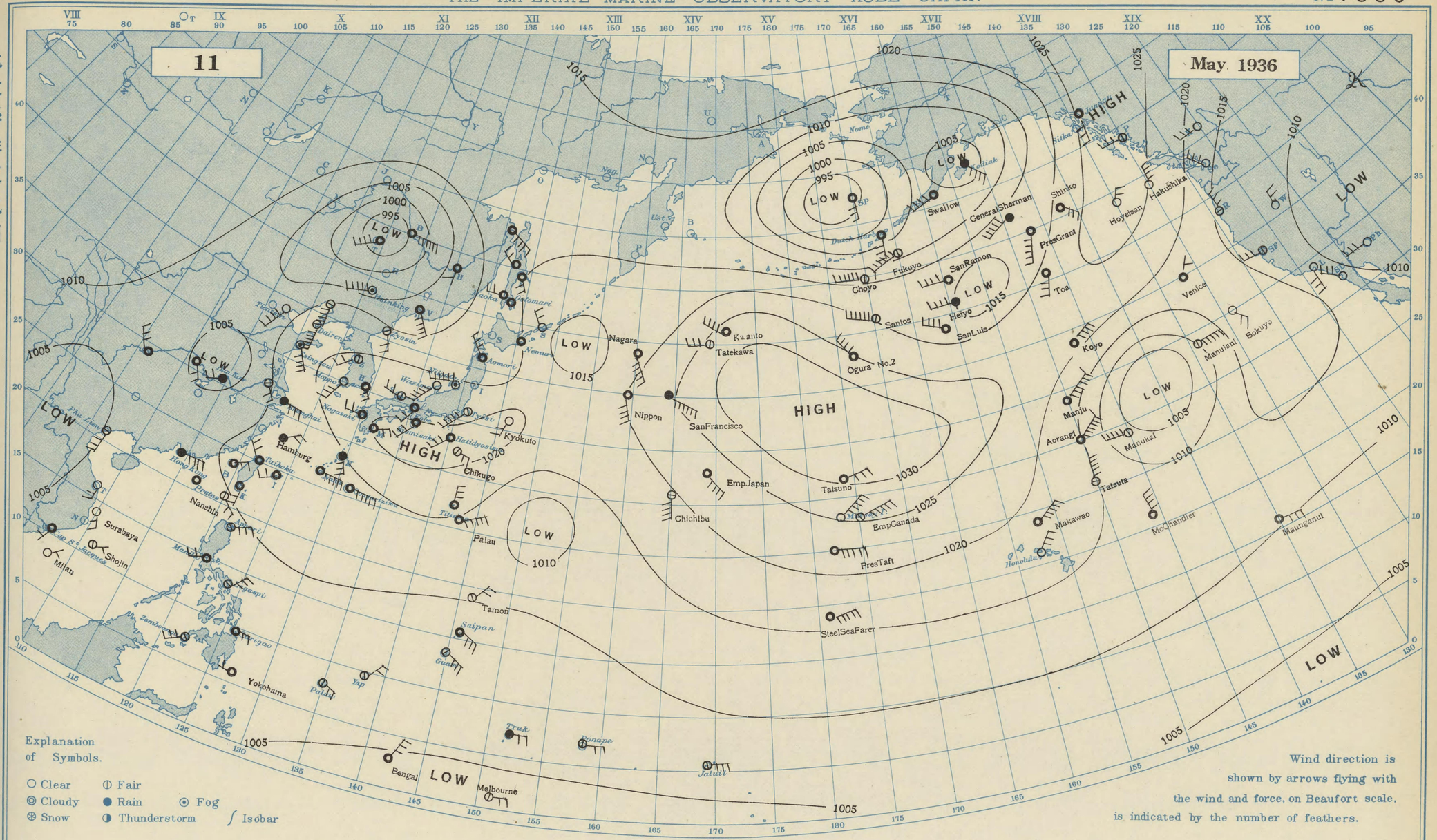

Explanation of Symbols.

○ Clear ◑ Fair
◎ Cloudy ● Rain ⊙ Fog
⊛ Snow ◑ Thunderstorm ∫ Isobar

Wind direction is shown by arrows flying with the wind and force, on Beaufort scale, is indicated by the number of feathers.

Station / Hour of Observation	Taihoku 12h, 135E	Naha 12h, 135E	Ooagarizima 12h, 135E	Nagasaki 12h, 135E	Siomisaki 12h, 135E	Kôbe 12h, 135E	Tyôsi 12h, 135E	Hatidyôsima 12h, 135E	Titizima 12h, 135E	Wazima 12h, 135E	Aomori 12h, 135E	Nemuro 12h, 135E	Ootomari 12h, 135E	Moppo 12h, 135E	Zyôsin 12h, 135E	Dairen 12h, 135E	Hsinking 12h, 135E
Atm. Pressure (Red to m.s.l. and Strd. Gr.) mb.	11.1	13.2	13.5	18.6	20.0	18.4	16.7	20.4	16.4	17.3	13.2	15.0	14.0	17.1	10.1	13.6	98.9
Air Temperature (in C)	27	23	23	22	20	25	20	21	22	23	12	7	9	22	10	18	25
Direction and Force of Winds (0-12)	NW 2	E 5	E 5	W 2	SW 3	SSW 2	SW 5	SW 3	N 3	SW 5	NNW 3	calm	- 1	SSW 3	SSE 2	S 6	WSW 5
Weather	cloudy	cloudy	cloudy	cloudy	cloudy	cloudy	fair	cloudy	cloudy	clear	cloudy	cloudy	cloudy	cloudy	fair	clear	fog

Station / Hour of Observation	Tientsin 12h, 135 E	Tsingtau 12h, 135E	Shanghai 12h, 135 E	Hankow 12h, 135 E	Saipan 12h, 135 E	Palau 12h, 135 E	Truk 12h, 135 E	Ponape 12h, 135 E	Jaluit 12h	Hongkong 10h	Manila 14h	Phu-Lien 10h	Surigao 14h	Honolulu Midnight G.M.T.	Midway I. Midnight G.M.T.	Dutch Harbor Midnight G.M.T.	Kodiak Midnight G.M.T.
Atm. Pressure (Red. to m.s.l. and Strd Gr.) mb.	09.1	13.2	11.7	09.9	08.7	08.0	06.9	06.6	06.3	08.4	08.2	06.9	08.7	15.9	25.4	99.0	06.4
Air Temperature (in C)	30	13	18	21	28	30	26	31	29	24	31	29	32	22	-	8	3
Direction and Force of Winds (0-12)	SSW 4	SE 4	E 3	WSW 2	ESE 3	ESE 2	E 2	E 2	E 3	E 4	WSW 2	S 3	E 2	NE 4	NE 5	S 3	SE 3
Weather	clear	fog	rain	rain	cloudy	fair	rain	fair	fair	rain	cloudy	fair	cloudy	clear	clear	cloudy	rain

印刷人 神戸市神戸區中山手通七丁目 海洋氣象臺
發行人 神戸市神戸區中山手通七丁目 海洋氣象臺

DAILY WEATHER CHART OF THE NORTH PACIFIC OCEAN

(Noon of the meridian of 135° E.)

THE IMPERIAL MARINE OBSERVATORY KOBE JAPAN

No 4 8 8 1

北太平洋天氣圖

12

May 1936

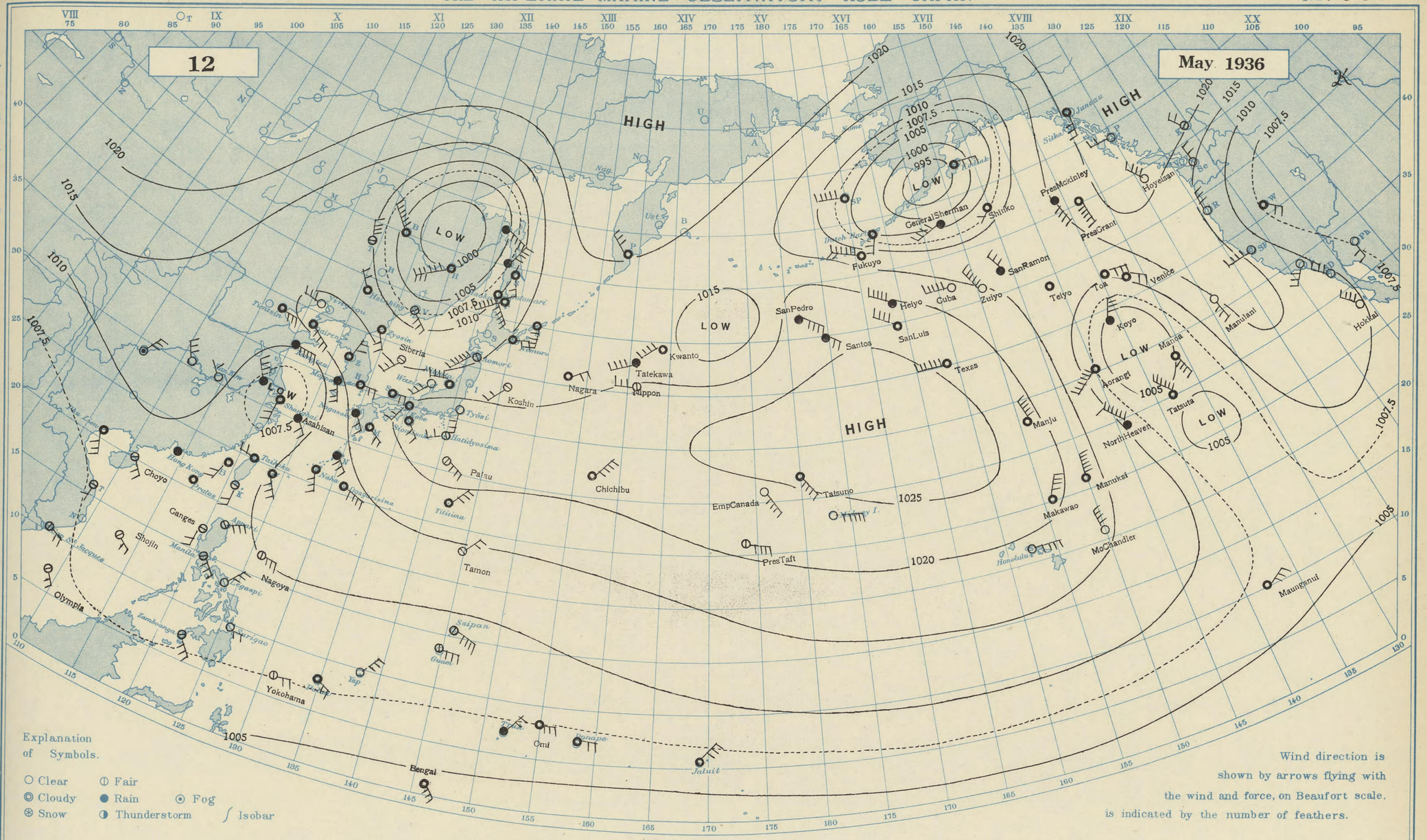

Explanation of Symbols.

○ Clear ◐ Fair
◎ Cloudy ● Rain ⊙ Fog
⊛ Snow ◑ Thunderstorm ∫ Isobar

Wind direction is shown by arrows flying with the wind and force, on Beaufort scale, is indicated by the number of feathers.

Station / Hour of Observation	Taihoku 12h, 135E	Naha 12h, 135E	Ooagarizima 12h, 135E	Nagasaki 12h, 135E	Siomisaki 12h, 135E	Kôbe 12h, 135E	Tyôsi 12h, 135E	Hatidyôsima 12h, 135E	Titizima 12h, 135E	Wazima 12h, 135E	Aomori 12h, 135E	Nemuro 12h, 135E	Ootomari 12h, 135E	Moppo 12h, 135E	Zyôsin 12h, 135E	Dairen 12h, 135E	Hsinking 12h, 135E
Atm. Pressure (Red. to m.s.l. and Strd. Gr.) mb.	09.1	11.0	13.1	16.3	20.8	20.2	20.3	22.6	17.9	18.6	14.6	18.4	13.1	13.6	12.8	16.2	14.3
Air Temperature (in C)	29	26	25	18	20	22	22	22	22	27	25	6	6	19	13	15	21
Direction and Force of Winds (0-12)	W 2	SSE 3	ESE 4	SE 2	SE 2	SW 2	S 3	WSW 2	NE 3	SW 3	SW 6	E 2	WSW 2	SSE 3	SSE 2	ESE 4	NW 2
Weather	cloudy	cloudy	cloudy	rain	cloudy	cloudy	clear	fair	cloudy	clear	fair	cloudy	cloudy	rain	cloudy	cloudy	cloudy

Station / Hour of Observation	Tientsin 12h, 135 E	Tsingtau 12h, 135E	Shanghai 12h, 135 E	Hankow 12h, 135E	Saipan 12h, 135 E	Palau 12h, 135 E	Truk 12h, 135E	Ponape 12h, 135E	Jaluit 12h, 135 E	Hongkong 10h	Manila 14h	Phu-Lien 10h	Surigao 14h	Honolulu Midnight G.M.T.	Midway I. Midnight G.M.T.	Dutch Harbor Midnight G.M.T.	Kodiak Midnight G.M.T.
Atm. Pressure (Red. to m.s.l. and Strd Gr.) mb.	14.1	10.0	07.1	10.3	09.6	07.7	08.4	06.6	06.3	07.9	08.0	08.0	09.0	17.3	24.7	03.7	09.8
Air Temperature (in C)	23	16	22	26	28	30	25	29	29	25	37	26	33	23	-	6	6
Direction and Force of Winds (0-12)	E 3	E 5	S 2	NW 2	ESE 4	ESE 2	NE 2	E 2	NE 3	calm	SE 3	SSE 3	E 2	E 4	E 5	S 2	E 3
Weather	cloudy	rain	cloudy	clear	fair	cloudy	rain	cloudy	cloudy	rain	fair	cloudy	fair	clear	clear	cloudy	cloudy

12h

發行人 發行所
印刷人 販賣所
神戸市神戸區中山手通七丁目 海洋氣象臺

DAILY WEATHER CHART OF THE NORTH PACIFIC OCEAN

(Noon of the meridian of 135° E.)

THE IMPERIAL MARINE OBSERVATORY KOBE JAPAN

No 4 8 8 2

北太平洋天氣圖

13

May. 1936

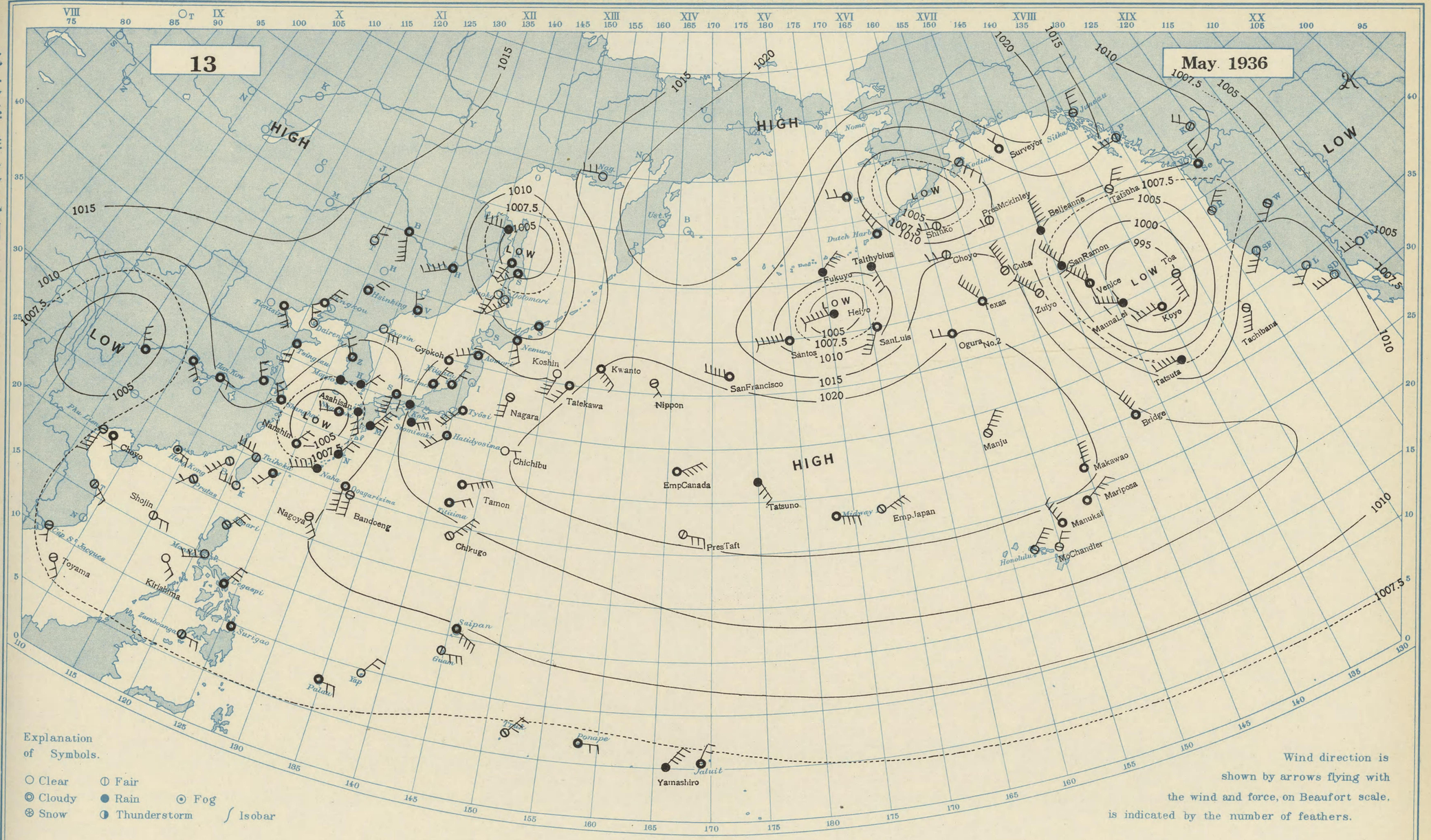

Explanation of Symbols.

○ Clear ◐ Fair
◎ Cloudy ● Rain ⊙ Fog
⊛ Snow ◑ Thunderstorm ∫ Isobar

Wind direction is shown by arrows flying with the wind and force, on Beaufort scale, is indicated by the number of feathers.

Station / Hour of Observation	Taihoku 12h, 135E	Naha 12h, 135E	Ooagarizima 12h, 135E	Nagasaki 12h, 135E	Siomisaki 12h, 135E	Kôbe 12h, 135E	Tyôsi 12h, 135E	Hatidyôsima 12h, 135E	Titizima 12h, 135E	Wazima 12h, 135E	Aomori 12h, 135E	Nemuro 12h, 135E	Ootomari 12h, 135E	Moppo 12h, 135E	Zyôsin 12h, 135E	Dairen 12h, 135E	Hsinking 12h, 135E
Atm. Pressure (Red. to m.s.l. and Strd. Gr.) mb.	08.4	08.8	10.0	06.4	16.6	15.5	18.7	19.1	15.9	15.1	15.1	11.3	08.3	07.8	12.7	10.9	13.0
Air Temperature (in C)	31	25	29	23	18	18	20	19	24	20	25	10	10	18	19	21	19
Direction and Force of Winds (0-12)	W 4	SSW 5	S 4	SSE 3	ENE 3	calm	SSW 4	SW 3	ENE 2	NE 2	WSW 3	SSE 3	SW 5	calm	E 3	NNW 3	NNE 2
Weather	fair	rain	cloudy	rain	rain	rain	cloudy	cloudy	cloudy	cloudy	cloudy	cloudy	clear	rain	clear	clear	cloudy

Station / Hour of Observation	Tientsin 12h, 135 E	Tsingtau 12h, 135E	Shanghai 12h, 135 E	Hankow 12h, 135 E	Saipan 12h, 135 E	Palau 12h, 135 E	Truk 12h, 135 E	Ponape 12h, 135 E	Jaluit 12h, 135 E	Hongkong 10h	Manila 14h	Phu-Lien 10h	Surigao 14h	Honolulu Midnight G.M.T.	Midway I. Midnight G.M.T.	Dutch Harbor Midnight G.M.T.	Kodiak Midnight G.M.T.
Atm. Pressure (Red. to m.s.l. and Strd. Gr.) mb.	12.7	12.0	09.7	11.5	09.7	08.0	07.3	07.0	06.7	08.7	09.1	08.8	09.1	17.3	22.7	11.8	13.2
Air Temperature (in C)	25	18	19	26	29	29	29	29	29	24	35	29	30	23	-	6	8
Direction and Force of Winds (0-12)	SE 3	S 2	NW 2	E 2	ESE 4	E 2	NE 3	E 2	NNE 2	E 2	WSW 3	S 4	calm	NE 3	E 4	NW 3	SE 3
Weather	cloudy	cloudy	cloudy	fair	cloudy	cloudy	fair	cloudy	cloudy	fog	clear	fair	cloudy	fair	cloudy	cloudy	fair

發行人 發行所
印刷人 販賣所
神戸市神戸區中山手通七丁目 海洋氣象臺

DAILY WEATHER CHART OF THE NORTH PACIFIC OCEAN

(Noon of the meridian of 135° E.)

THE IMPERIAL MARINE OBSERVATORY KOBE JAPAN

No 4 8 8 3

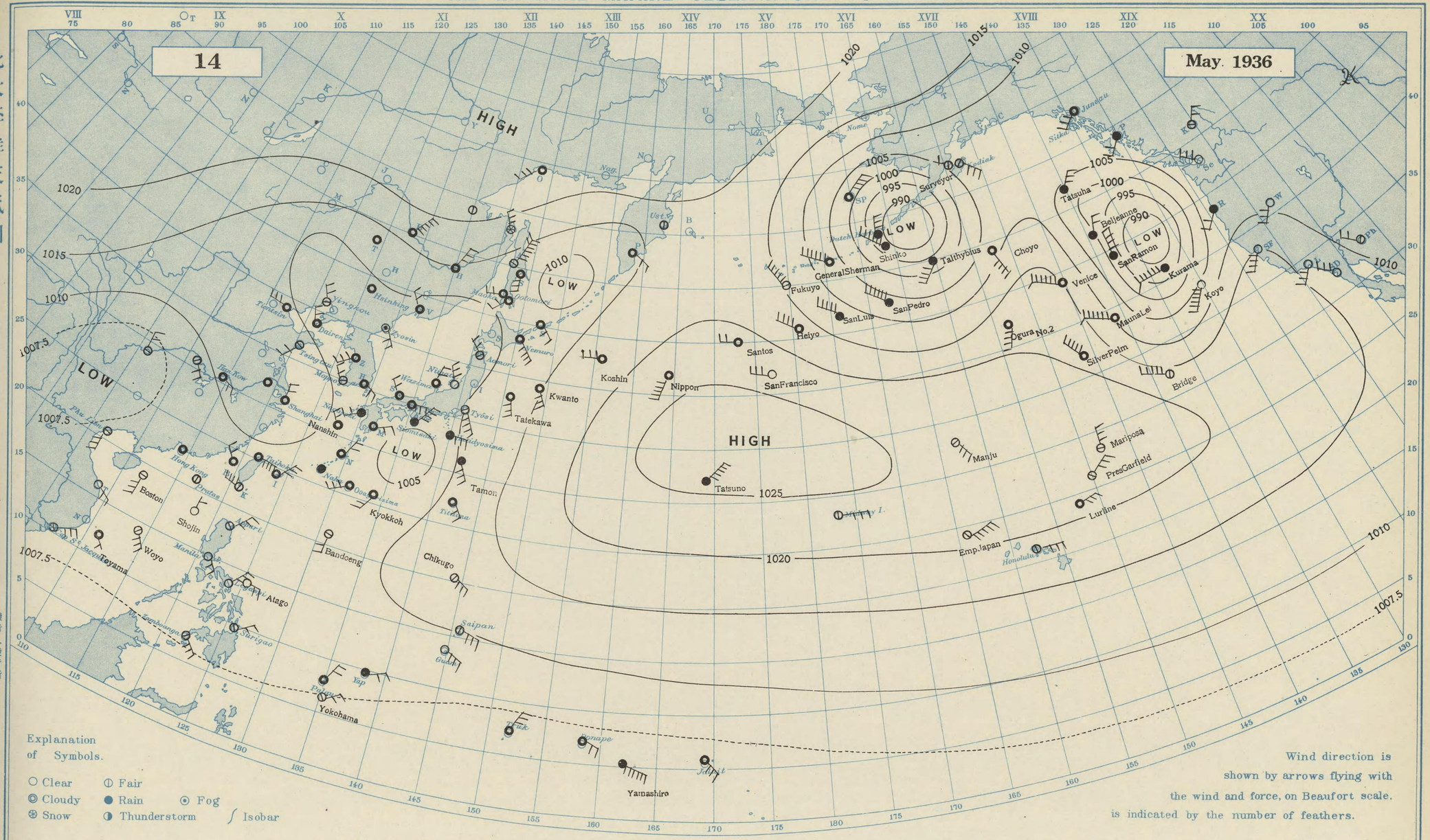

Explanation of Symbols.

○ Clear ◐ Fair
◎ Cloudy ● Rain ⊙ Fog
⊛ Snow ◑ Thunderstorm ∫ Isobar

Wind direction is shown by arrows flying with the wind and force, on Beaufort scale, is indicated by the number of feathers.

Station / Hour of Observation	Taihoku 12h, 135E	Naha 12h, 135E	Ooagarizima 12h, 135E	Nagasaki 12h, 135E	Siomisaki 12h, 135E	Kôbe 12h, 135E	Tyôsi 12h, 135E	Hatidyôsima 12h, 135E	Titizima 12h, 135E	Wazima 12h, 135E	Aomori 12h, 135E	Nemuro 12h, 135E	Ootomari 12h, 135E	Moppo 12h, 135E	Zyôsin 12h, 135E	Dairen 12h, 135E	Hsinking 12h, 135E
Atm. Pressure (Red. to m.s.l. and Strd. Gr.) mb.	09.0	09.0	07.7	08.0	07.1	08.0	11.9	09.6	11.0	09.3	09.3	11.0	11.0	09.9	09.2	08.4	08.2
Air Temperature (in C)	26	23	25	19	19	21	22	19	25	20	17	8	9	19	12	19	19
Direction and Force of Winds (0-12)	E 4	calm	WSW 3	WSW 2	NE 4	E 3	SSE 4	E 3	SE 2	NNE 2	NW 2	SE 4	WSW 2	NW 2	SSE 2	NNW 2	calm
Weather	cloudy	rain	cloudy	rain	rain	cloudy	fair	rain	cloudy	cloudy	fair	cloudy	cloudy	fair	fog	cloudy	cloudy

Station / Hour of Observation	Tientsin 12h, 135 E	Tsingtau 12h, 135E	Shanghai 12h, 135 E	Hankow 12h, 135 E	Saipan 12h, 135 E	Palau 12h, 135 E	Truk 12h, 135 E	Ponape 12h, 135 E	Jaluit 12h, 135 E	Hongkong 10h	Manila 14h	Phu-Lien 10h	Surigao 14h	Honolulu Midnight G.M.T.	Midway I. Midnight G.M.T.	Dutch Harbor Midnight G.M.T.	Kodiak Midnight G.M.T.
Atm. Pressure (Red. to m.s.l. and Strd. Gr.) mb.	10.3	10.3	11.1	10.7	09.0	07.7	06.9	06.6	06.0	08.4	08.3	09.9	09.2	17.3	20.6	93.5	07.1
Air Temperature (in C)	23	20	18	27	29	30	26	28	29	24	36	30	32	23	-	3	8
Direction and Force of Winds (0-12)	W 3	SSW 2	N 2	E 2	ESE 3	NNE 2	NNE 3	ESE 2	SE 3	calm	SE 2	S 3	ENE 2	E 3	E 3	N 3	SE 3
Weather	cloudy	fair	cloudy	clear	fair	cloudy	cloudy	cloudy	cloudy	fog	clear	fair	fair	fair	fair	rain	fair

北太平洋天氣圖

發行人 發行所
印刷人 販賣所
神戸市神戸區中山手通七丁目
海洋氣象臺

DAILY WEATHER CHART OF THE NORTH PACIFIC OCEAN

(Noon of the meridian of 135° E.)

THE IMPERIAL MARINE OBSERVATORY KOBE JAPAN

№4884

北太平洋天氣圖

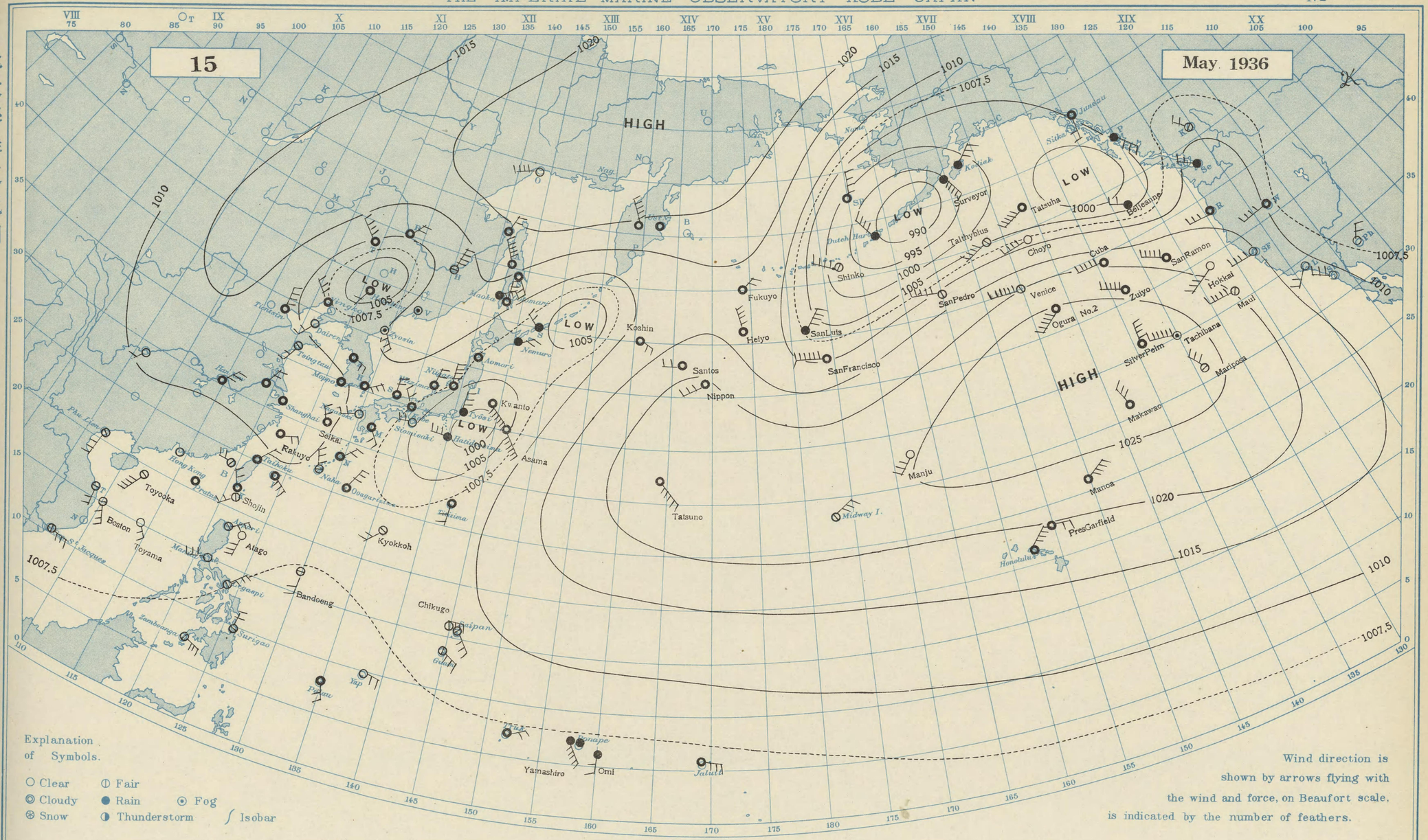

Explanation of Symbols.

○ Clear ◐ Fair

◎ Cloudy ● Rain ⊙ Fog

⊛ Snow ◑ Thunderstorm ∫ Isobar

Wind direction is shown by arrows flying with the wind and force, on Beaufort scale, is indicated by the number of feathers.

Station / Hour of Observation	Taihoku 12h, 135E	Naha 12h, 135E	Ooagarizima 12h, 135E	Nagasaki 12h, 135E	Siomisaki 12h, 135E	Kôbe 12h, 135E	Tyôsi 12h, 135E	Hatidyôsima 12h, 135E	Titizima 12h, 135E	Wazima 12h, 135E	Aomori 12h, 135E	Nemuro 12h, 135E	Ootomari 12h, 135E	Moppo 12h, 135E	Zyôsin 12h, 135E	Dairen 12h, 135E	Hsinking 12h, 135E
Atm. Pressure (Red to m.s.l. and Strd. Gr.) mb.	08.8	09.5	07.8	08.4	05.1	06.4	04.7	04.0	08.2	08.7	06.1	06.4	10.1	10.1	11.3	08.7	03.0
Air Temperature (in C)	30	25	24	21	23	24	18	22	25	18	18	5	7	20	12	26	21
Direction and Force of Winds (0-12)	NE 2	NNW 3	NNE 3	WSW 2	W 2	NNW 2	N 3	W 3	S 2	NNE 2	calm	ENE 2	N 4	calm	SE 3	SSW 3	SSW 3
Weather	cloudy	fair	cloudy	clear	clear	cloudy	rain	rain	cloudy	cloudy	cloudy	rain	cloudy	cloudy	fog	clear	cloudy

Station / Hour of Observation	Tientsin 12h, 135 E	Tsingtau 12h, 135 E	Shanghai 12h, 135 E	Hankow 12h, 135 E	Saipan 12h, 135 E	Palau 12h, 135 E	Truk 12h, 135 E	Ponape 12h, 135 E	Jaluit 12h, 135 E	Hongkong 10h	Manila 14h	Phu-Lien 10h	Surigao 14h	Honolulu Midnight G.M.T.	Midway I. Midnight G.M.T.	Dutch Harbor Midnight G.M.T.	Kodiak Midnight G.M.T.
Atm. Pressure (Red. to m.s.l. and Strd Gr.) mb.	10.4	10.1	11.8	10.3	09.2	07.1	08.3	06.1	06.4	08.0	08.4	08.3	09.0	17.3	22.0	90.2	99.6
Air Temperature (in C)	26	22	18	25	29	30	29	25	28	24	36	29	31	23	-	6	3
Direction and Force of Winds (0-12)	N 4	SSW 2	calm	NE 2	SE 4	SSE 2	ENE 2	calm	E 3	calm	WSW 3	S 4	N 2	NE 4	NE 3	NW 4	NE 3
Weather	cloudy	fair	cloudy	cloudy	fair	cloudy	cloudy	rain	cloudy	clear	clear	fair	fair	cloudy	fair	rain	rain

發行人發行所 神戸市神戸區中山手通七丁目 海洋氣象臺

印刷人販賣所

DAILY WEATHER CHART OF THE NORTH PACIFIC OCEAN

(Noon of the meridian of 135° E.)

THE IMPERIAL MARINE OBSERVATORY KOBE JAPAN

№4885

北太平洋天氣圖

16

May 1936

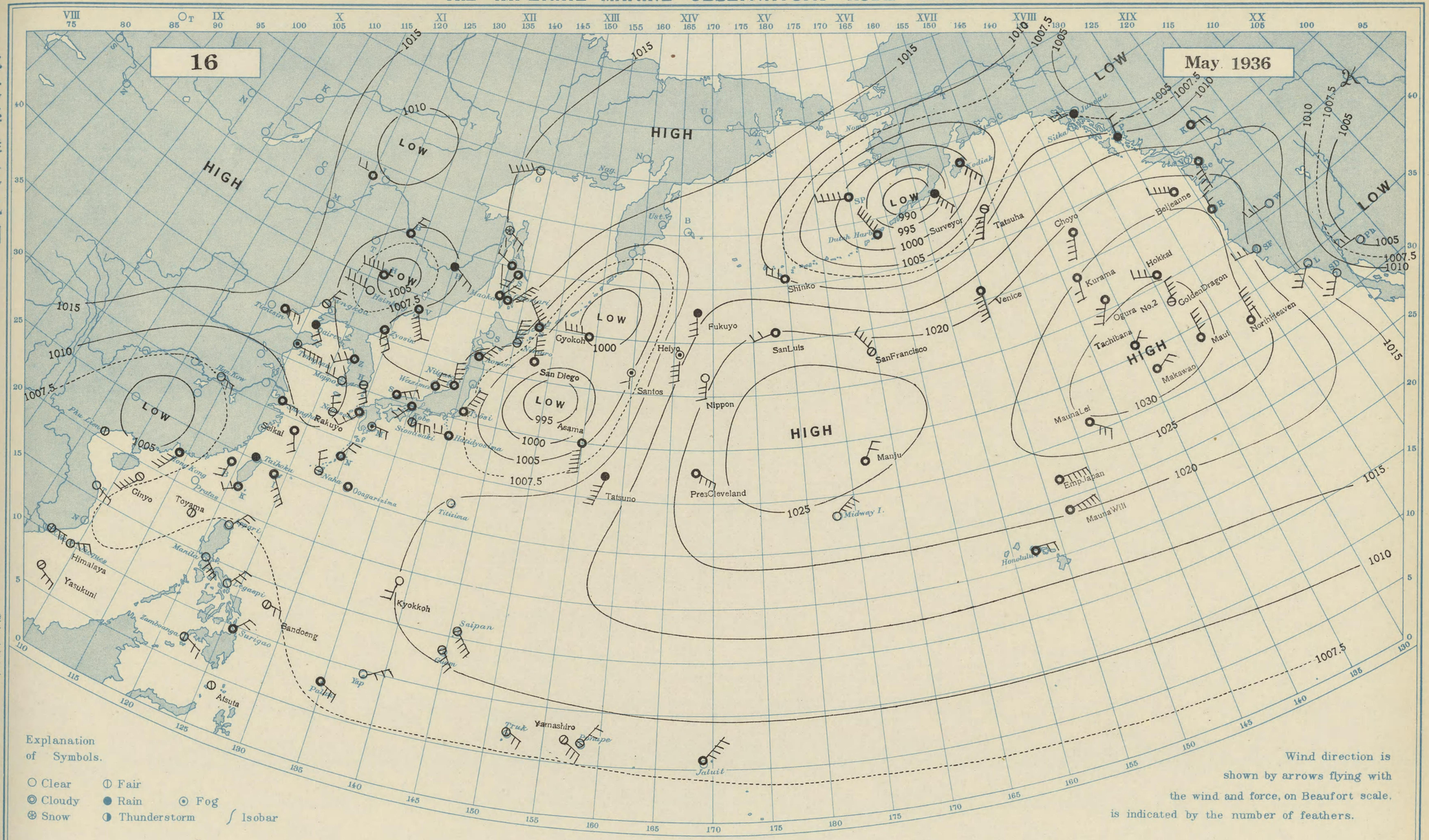

Explanation of Symbols.

○ Clear ◐ Fair
◎ Cloudy ● Rain ⊙ Fog
⊛ Snow ◑ Thunderstorm ∫ Isobar

Wind direction is shown by arrows flying with the wind and force, on Beaufort scale, is indicated by the number of feathers.

Station / Hour of Observation	Taihoku 12h, 135E	Naha 12h, 135E	Ooagarizima 12h, 135E	Nagasaki 12h, 135E	Siomisaki 12h, 135E	Kôbe 12h, 135E	Tyôsi 12h, 135E	Hatidyôsima 12h, 135E	Titizima 12h, 135E	Wazima 12h, 135E	Aomori 12h, 135E	Nemuro 12h, 135E	Ootomari 12h, 135E	Moppo 12h, 135E	Zyôsin 12h, 135E	Dairen 12h, 135E	Hsinking 12h, 135E
Atm. Pressure (Red. to m.s.l. and Strd. Gr.) mb.	07.9	09.3	09.2	08.4	07.1	08.0	09.5	08.0	10.1	09.7	09.6	10.9	15.0	10.7	10.6	13.5	06.3
Air Temperature (in C)	27	25	25	21	22	22	16	24	28	15	15	6	6	18	10	15	17
Direction and Force of Winds (0-12)	calm	NNW 2	calm	SW 3	E 4	SW 2	NNE 5	W 2	- 1	NE 2	NE 4	NNE 5	NE 5	W 2	SSE 3	SE 2	W 4
Weather	rain	fair	cloudy	cloudy	fair	cloudy	cloudy	cloudy	clear	cloudy	cloudy	fair	cloudy	clear	cloudy	rain	clear

Station / Hour of Observation	Tientsin 12h, 135°E	Tsingtau 12h, 135E	Shanghai 12h, 135E	Hankow 12h, 135E	Saipan 12h, 135E	Palau 12h, 135E	Truk 12h, 135E	Ponape 12h, 135E	Jaluit 12h, 135E	Hongkong 10h	Manila 14h	Phu-Lien 10h	Surigao 14h	Honolulu Midnight G.M.T.	Midway I. Midnight G.M.T.	Dutch Harbor Midnight G.M.T.	Kodiak Midnight G.M.T.
Atm. Pressure (Red. to m.s.l. and Strd Gr.) mb.	13.5	10.1	09.9	09.6	10.1	07.7	07.4	08.4	08.4	04.8	07.5	06.3	08.0	17.9	23.3	99.0	98.3
Air Temperature (in C)	18	13	21	27	29	30	29	30	26	27	36	30	31	22	-	4	7
Direction and Force of Winds (0-12)	E 3	E 5	E 2	E 2	SE 4	ESE 3	ESE 2	NE 2	NE 4	SW 4	SE 4	calm	NE 2	E 2	NE 4	NW 6	SE 4
Weather	cloudy	fog	cloudy	clear	fair	cloudy	fair	fair	cloudy	cloudy	clear	fair	cloudy	cloudy	clear	cloudy	cloudy

發行人 發行所 神戸市神戸區中山手通七丁目 海洋氣象臺
印刷人 販賣所

DAILY WEATHER CHART OF THE NORTH PACIFIC OCEAN

(Noon of the meridian of 135° E.)

THE IMPERIAL MARINE OBSERVATORY KOBE JAPAN

№4886

北太平洋天氣圖

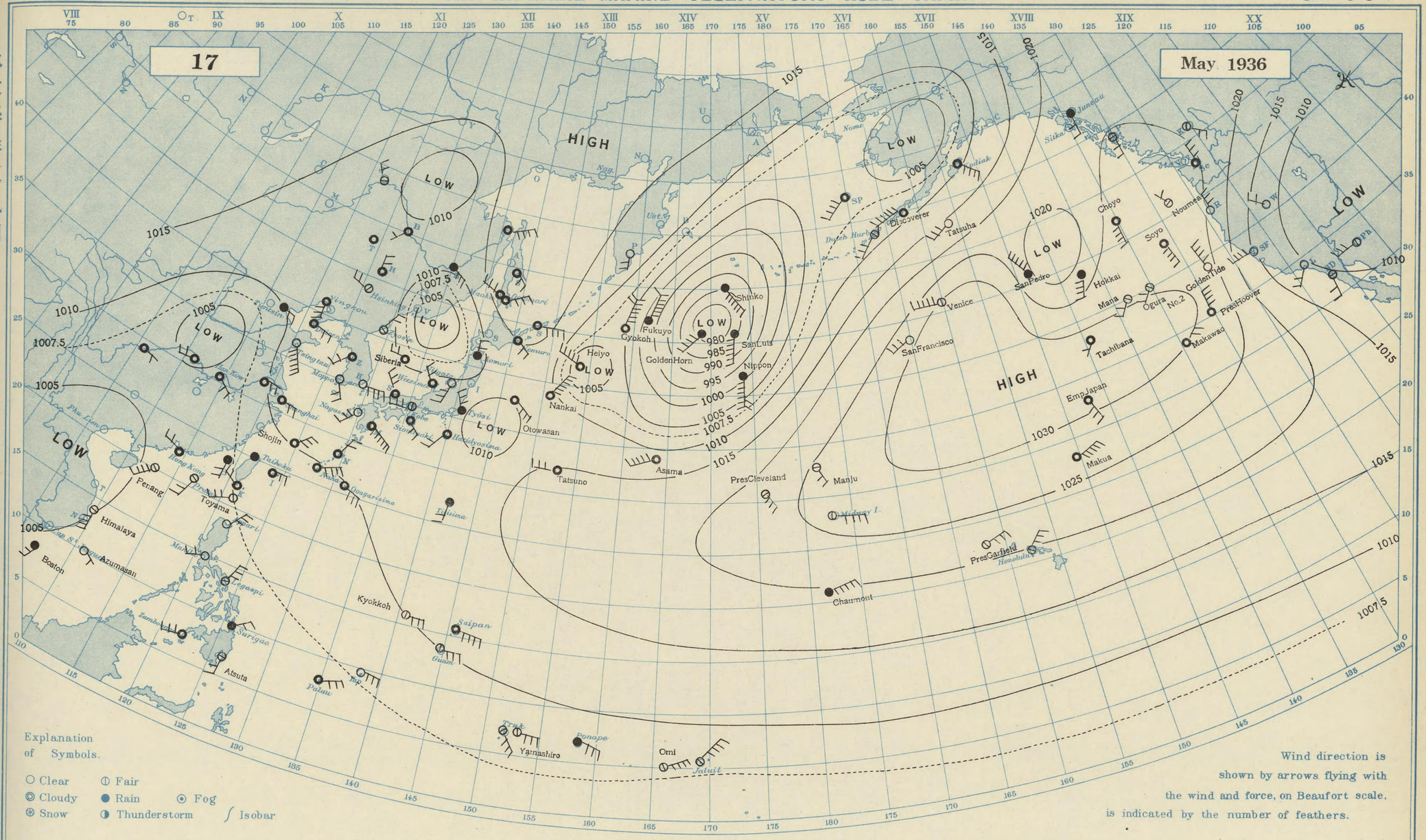

Explanation of Symbols.

○ Clear ◐ Fair
◎ Cloudy ● Rain ⊙ Fog
⊛ Snow ◑ Thunderstorm ∫ Isobar

Wind direction is shown by arrows flying with the wind and force, on Beaufort scale, is indicated by the number of feathers.

Station / Hour of Observation	Taihoku 12h, 135E	Naha 12h, 135E	Ooagarizima 12h, 135E	Nagasaki 12h, 135E	Siomisaki 12h, 135E	Kôbe 12h, 135E	Tyôsi 12h, 135E	Hatidyôsima 12h, 135E	Titizima 12h, 135E	Wazima 12h, 135E	Aomori 12h, 135E	Nemuro 12h, 135E	Ootomari 12h, 135E	Moppo 12h, 135E	Zyôsin 12h, 135E	Dairen 12h, 135E	Hsinking 12h, 135E
Atm. Pressure (Red. to m.s.l. and Strd. Gr.) mb.	07.7	09.2	09.7	11.5	10.1	10.3	10.4	10.1	12.0	13.6	07.9	17.9	17.3	11.9	10.9	10.7	11.4
Air Temperature (in C)	24	25	24	22	21	23	16	23	26	14	11	3	3	21	10	14	14
Direction and Force of Winds (0-12)	calm	ENE 4	ESE 3	SW 3	SE 2	W 3	NNW 3	SW 2	S 2	NNW 2	N 2	SE 2	ENE 3	SSE 3	NE 2	E 2	WNW 2
Weather	rain	cloudy	cloudy	clear	cloudy	fair	rain	cloudy	rain	cloudy	rain	cloudy	cloudy	clear	fair	cloudy	fair

Station / Hour of Observation	Tientsin 12h, 135E	Tsingtau 12h, 135E	Shanghai 12h, 135E	Hankow 12h, 135E	Saipan 12h, 135E	Palau 12h, 135E	Truk 12h, 135E	Ponape 12h, 135E	Jaluit 12h, 135E	Hongkong 10h	Manila 14h	Phu-Lien 10h	Surigao 14h	Honolulu Midnight G.M.T.	Midway I. Midnight G.M.T.	Dutch Harbor Midnight G.M.T.	Kodiak Midnight G.M.T.
Atm. Pressure (Red. to m.s.l. and Strd. Gr.) mb.	07.0	10.1	10.3	05.3	10.3	06.7	08.6	08.4	07.1	07.8	07.3	-	08.2	18.6	25.4	09.1	08.4
Air Temperature (in C)	15	14	22	30	29	27	29	27	29	26	35	-	26	24	-	6	7
Direction and Force of Winds (0-12)	E 2	SSE 6	E 2	SE 2	ESE 4	ESE 3	SE 3	ESE 3	NE 4	W 2	WSW 2	-	NE 2	NE 3	E 4	SW 3	SE 4
Weather	rain	clear	cloudy	cloudy	cloudy	cloudy	fair	rain	fair	cloudy	clear	-	rain	fair	fair	fair	cloudy

發行人 發行所
印刷人 販賣所
神戸市神戸區中山手通七丁目
海洋氣象臺

DAILY WEATHER CHART OF THE NORTH PACIFIC OCEAN

(Noon of the meridian of 135° E.)

THE IMPERIAL MARINE OBSERVATORY KOBE JAPAN

№4887

北太平洋天氣圖

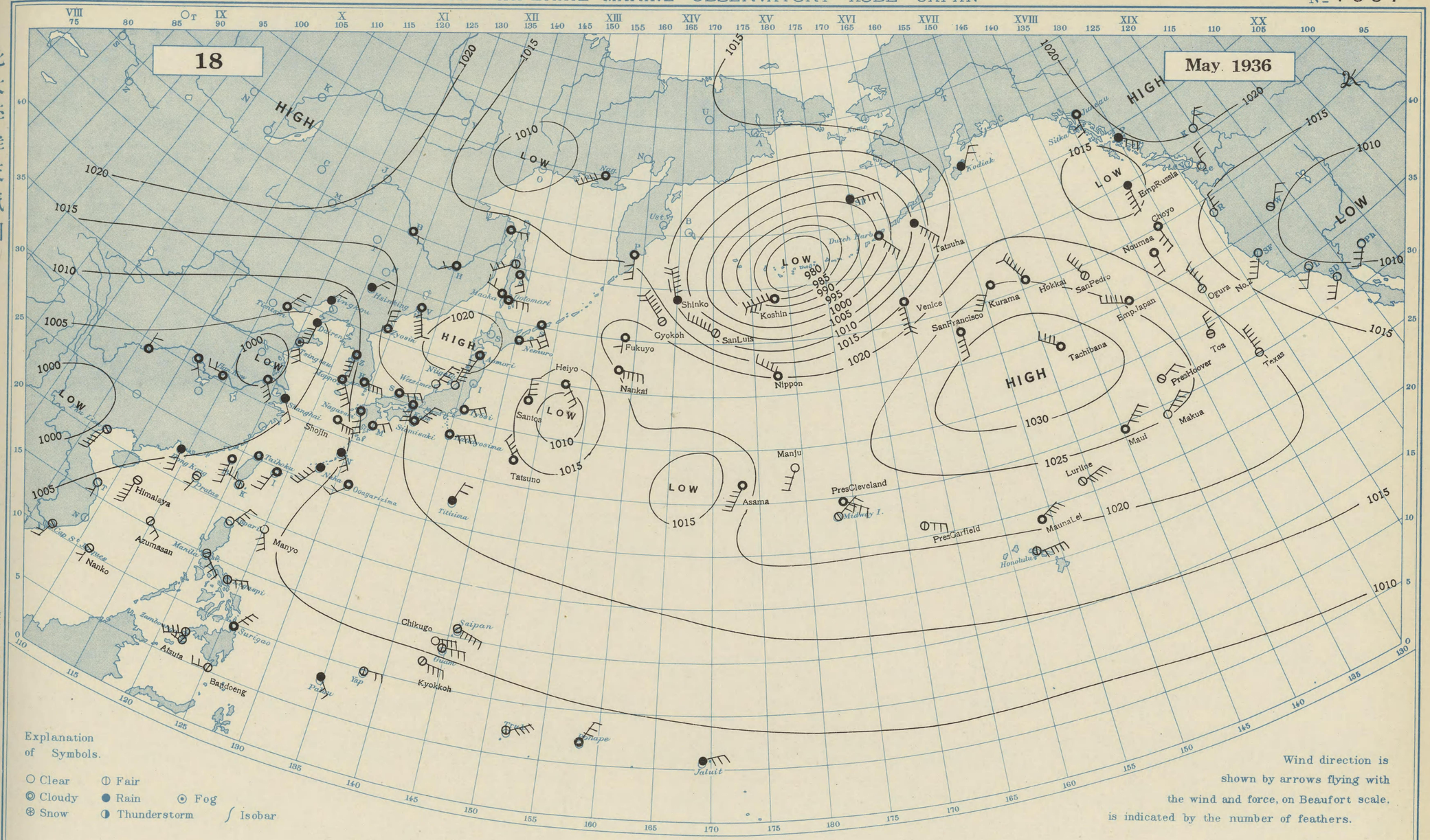

Explanation of Symbols.

○ Clear ◐ Fair
◎ Cloudy ● Rain ⊙ Fog
⊛ Snow ◑ Thunderstorm ∫ Isobar

Wind direction is shown by arrows flying with the wind and force, on Beaufort scale, is indicated by the number of feathers.

Station / Hour of Observation	Taihoku 12h, 135E	Naha 12h, 135E	Ooagarizima 12h, 135E	Nagasaki 12h, 135E	Siomisaki 12h, 135E	Kôbe 12h, 135E	Tyôsi 12h, 135E	Hatidyôsima 12h, 135E	Titizima 12h, 135E	Wazima 12h, 135E	Aomori 12h, 135E	Nemuro 12h, 135E	Ootomari 12h, 135E	Moppo 12h, 135E	Zyôsin 12h, 135E	Dairen 12h, 135E	Hsinking 12h, 135E
Atm. Pressure (Red to m.s.l. and Strd. Gr.) mb.	06.7	08.8	10.1	11.4	15.7	15.3	19.8	17.6	16.4	17.0	20.4	17.7	19.4	09.7	16.3	03.5	11.4
Air Temperature (in C)	29	25	26	24	21	24	17	22	21	18	10	4	5	20	9	11	10
Direction and Force of Winds (0-12)	calm	SSW 5	SW 2	SSE 3	NE 4	calm	ENE 2	ENE 4	NNE 2	NE 4	SSW 3	ENE 3	E 3	SSE 4	N 3	S 4	NE 2
Weather	cloudy	rain	cloudy	cloudy	cloudy	cloudy	cloudy	cloudy	rain	clear	cloudy	cloudy	cloudy	cloudy	cloudy	rain	rain

Station / Hour of Observation	Tientsin 12h, 135 E	Tsingtau 12h, 135E	Shanghai 12h, 135 E	Hankow 12h, 135 E	Saipan 12h, 135 E	Palau 12h, 135 E	Truk 12h, 135 E	Ponape 12h, 135 E	Jaluit 12h, 135 E	Hongkong 10h	Manila 14h	Phu-Lien 10h	Surigao 14h	Honolulu Midnight G.M.T.	Midway I. Midnight G.M.T.	Dutch Harbor Midnight G.M.T.	Kodiak Midnight G.M.T.
Atm. Pressure (Red. to m.s.l. and Strd Gr.) mb.	06.3	03.3	03.7	03.5	10.9	08.4	07.9	07.8	07.8	04.0	07.9	03.4	09.2	17.3	23.3	95.6	18.6
Air Temperature (in C)	14	14	21	31	28	30	29	28	27	28	37	30	33	24	-	9	7
Direction and Force of Winds (0-12)	NNE 3	SSE 3	SE 2	W 2	ESE 5	SE 2	ENE 4	NNE 3	ENE 3	S 4	SE 3	SSW 5	NE 3	E 5	NE 3	SE 4	NE 2
Weather	cloudy	fog	rain	cloudy	fair	rain	fair	cloudy	rain	rain	fair	fair	cloudy	fair	fair	cloudy	rain

發行人 發行所
印刷人 販賣所
神戸市神戸區中山手通七丁目 海洋氣象臺

DAILY WEATHER CHART OF THE NORTH PACIFIC OCEAN

(Noon of the meridian of 135° E.)

THE IMPERIAL MARINE OBSERVATORY KOBE JAPAN

No 4888

北太平洋天氣圖

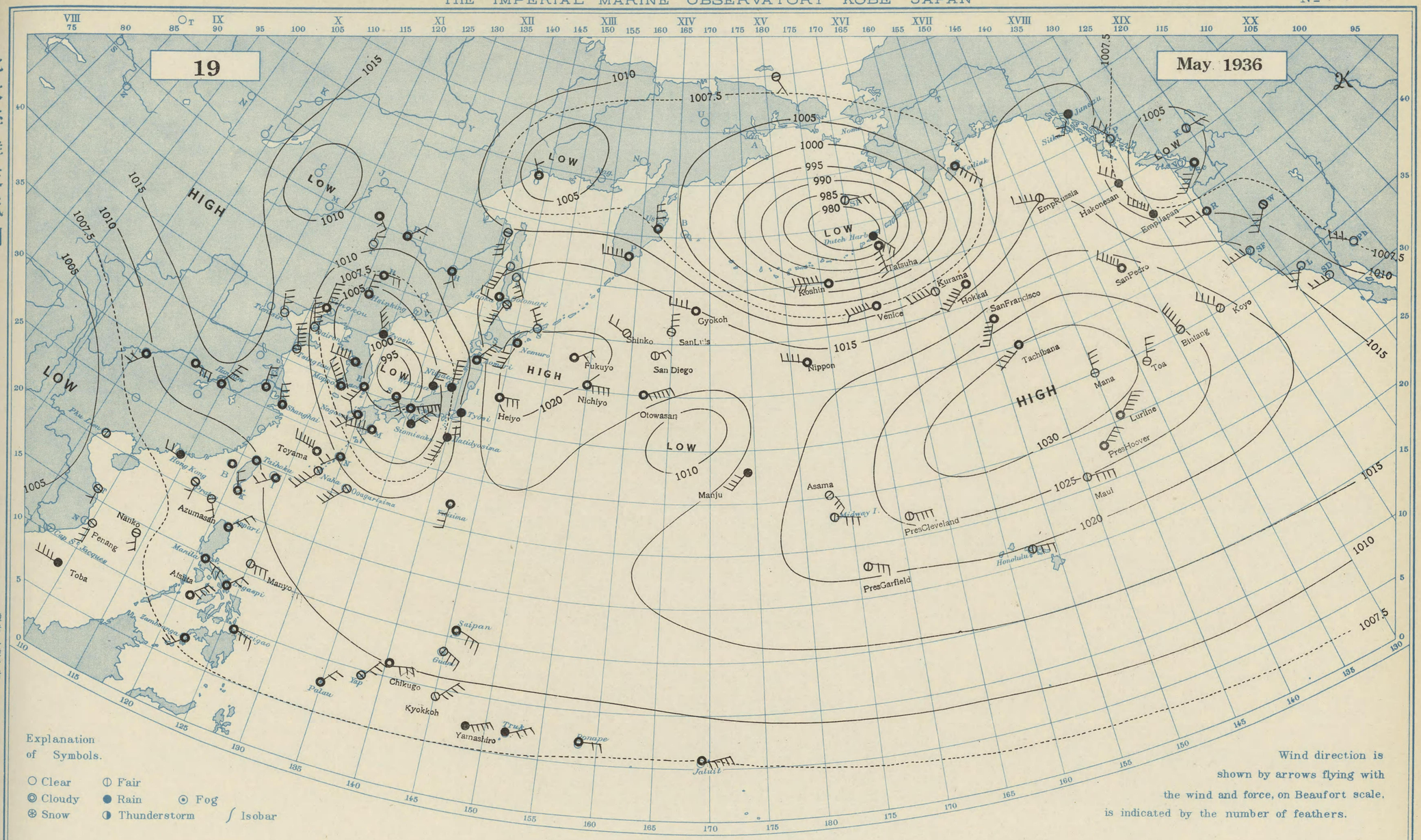

Station / Hour of Observation	Taihoku 12h, 135E	Naha 12h, 135E	Ooagarizima 12h, 135E	Nagasaki 12h, 135E	Siomisaki 12h, 135E	Kôbe 12h, 135E	Tyôsi 12h, 135E	Hatidyôsima 12h, 135E	Titizima 12h, 135E	Wazima 12h, 135E	Aomori 12h, 135E	Nemuro 12h, 135E	Ootomari 12h, 135E	Moppo 12h, 135E	Zyôsin 12h, 135E	Dairen 12h, 135E	Hsinking 12h, 135E
Atm. Pressure (Red to m.s.l. and Strd. Gr.) mb.	10.0	10.6	12.0	04.2	02.7	00.8	13.7	08.6	14.7	01.7	10.0	21.1	18.0	05.2	01.9	06.4	03.4
Air Temperature (in C)	26	28	29	19	18	17	17	19	29	18	16	4	5	14	8	14	11
Direction and Force of Winds (0-12)	calm	SW 4	SW 4	SW 3	NE 3	ENE 6	SSE 3	SSW 4	S 3	NNE 2	NE 4	SSW 4	SSW 3	NW 5	NNW 4	NNW 6	N 4
Weather	cloudy	fair	fair	cloudy	rain	rain	rain	rain	cloudy	rain	cloudy	cloudy	fair	cloudy	rain	clear	cloudy

Station / Hour of Observation	Tientsin 12h, 135 E	Tsingtau 12h, 135E	Shanghai 12h, 135 E	Hankow 12h, 135 E	Saipan 12h, 135 E	Palau 12h, 135 E	Truk 12h, 135 E	Ponape 12h, 135 E	Jaluit 12h, 135 E	Hongkong 10h	Manila 14h	Phu-Lien 10h	Surigao 14h	Honolulu Midnight G.M.T.	Midway I. Midnight G.M.T.	Dutch Harbor Midnight G.M.T.	Kodiak Midnight G.M.T.
Atm. Pressure (Red. to m.s.l. and Strd Gr.) mb.	12.7	10.1	12.7	13.9	10.9	08.7	07.7	06.4	07.1	05.5	08.4	05.3	08.8	17.9	22.7	79.3	08.4
Air Temperature (in C).	21	17	19	24	29	29	27	30	26	23	35	30	31	23	-	6	6
Direction and Force of Winds (0-12)	NNW 3	NNW 6	NNW 3	NNE 4	ESE 3	NE 2	ENE 3	E 2	ENE 5	W 2	ESE 3	calm	E 3	E 3	E 3	SE 5	SE 5
Weather	clear	fair	cloudy	fog	cloudy	cloudy	rain	cloudy	cloudy	rain	cloudy	fair	cloudy	fair	fair	rain	cloudy

發行人 發行所
印刷人 販賣所
神戸市神戸區中山手通七丁目 海洋氣象臺

DAILY WEATHER CHART OF THE NORTH PACIFIC OCEAN

(Noon of the meridian of 135° E.)

THE IMPERIAL MARINE OBSERVATORY KOBE JAPAN

№ 4889

北太平洋天氣圖

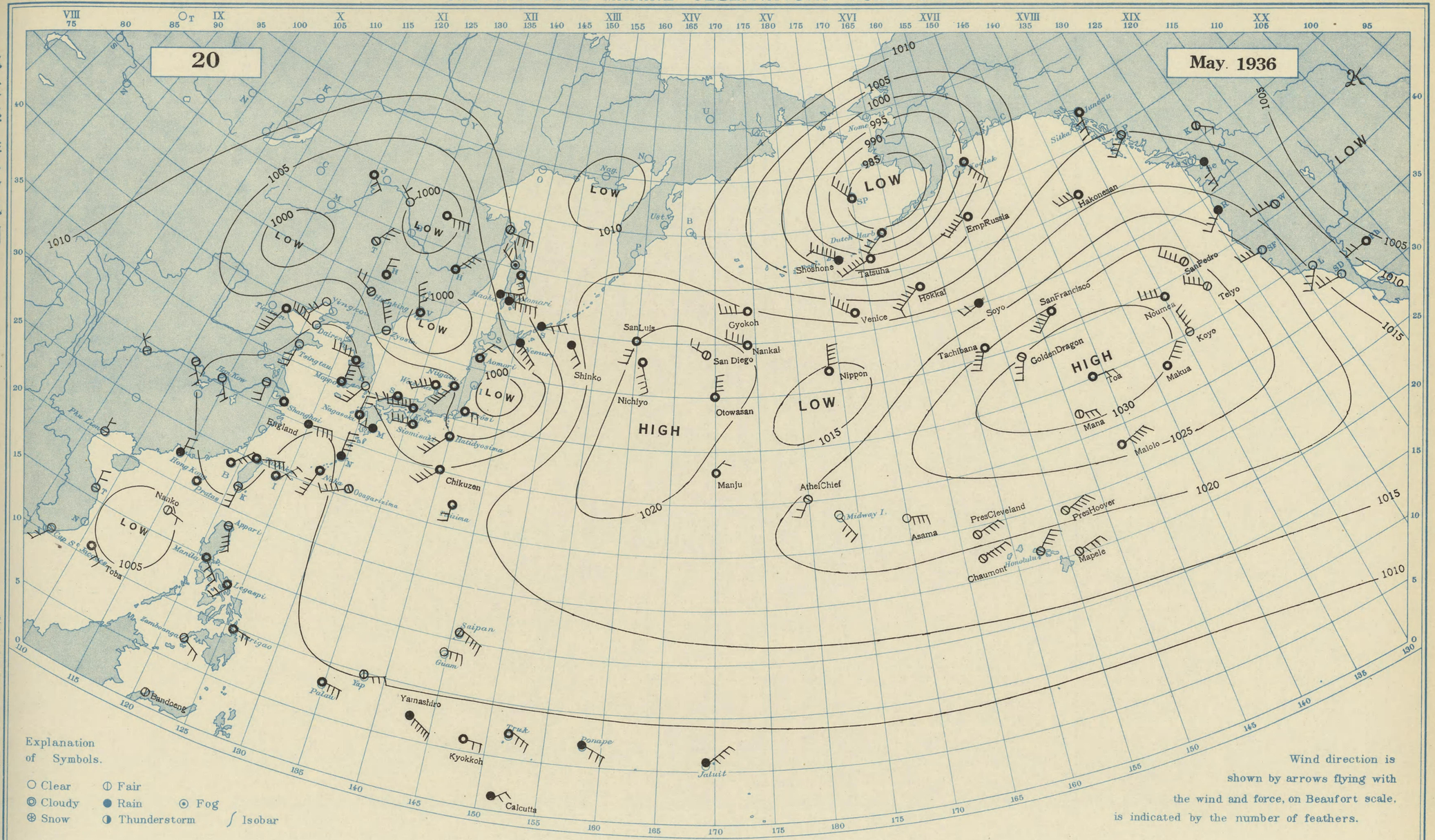

Explanation of Symbols.

○ Clear ◐ Fair
◎ Cloudy ● Rain ⊙ Fog
⊛ Snow ◑ Thunderstorm ∫ Isobar

Wind direction is shown by arrows flying with the wind and force, on Beaufort scale, is indicated by the number of feathers.

Station / Hour of Observation	Taihoku 12h, 135E	Naha 12h, 135E	Ooagarizima 12h, 135E	Nagasaki 12h, 135E	Siomisaki 12h, 135E	Kôbe 12h, 135E	Tyôsi 12h, 135E	Hatidyôsima 12h, 135E	Titizima 12h, 135E	Wazima 12h, 135E	Aomori 12h, 135E	Nemuro 12h, 135E	Ootomari 12h, 135E	Moppo 12h, 135E	Zyôsin 12h, 135E	Dairen 12h, 135E	Hsinking 12h, 135E
Atm. Pressure (Red. to m.s.l. and Strd. Gr.) mb.	12.6	09.3	11.0	12.4	05.1	07.1	02.4	06.4	14.4	06.3	00.6	07.5	07.1	12.3	00.2	09.3	03.7
Air Temperature (in C)	22	27	29	16	21	17	19	21	29	16	15	4	5	20	8	21	17
Direction and Force of Winds (0-12)	ENE 5	SSW 4	WSW 4	N 2	W 4	W 6	E 2	SW 4	S 2	WSW 5	NE 2	SE 5	E 5	N 4	NNW 5	WNW 6	WNW 2
Weather	cloudy	cloudy	fair	cloudy	cloudy	cloudy	cloudy	cloudy	cloudy	cloudy	cloudy	rain	rain	cloudy	fair	clear	fair

Station / Hour of Observation	Tientsin 12h, 135 E	Tsingtau 12h, 135 E	Shanghai 12h, 135 E	Hankow 12h, 135 E	Saipan 12h, 135 E	Palau 12h, 135 E	Truk 12h, 135 E	Ponape 12h, 135 E	Jaluit 12h, 135 E	Hongkong 10h	Manila 14h	Phu-Lien 10h	Surigao 14h	Honolulu Midnight G.M.T.	Midway I. Midnight G.M.T.	Dutch Harbor Midnight G.M.T.	Kodiak Midnight G.M.T.
Atm. Pressure (Red. to m.s.l. and Strd. Gr.) mb.	07.0	12.3	14.9	13.2	11.0	08.7	08.4	08.3	07.0	07.9	09.0	09.9	09.5	17.9	22.0	89.5	96.3
Air Temperature (in C)	24	21	19	26	29	28	27	25	27	23	36	27	33	23	-	7	7
Direction and Force of Winds (0-12)	SSW 5	S 3	calm	SSE 2	ESE 4	E 3	ESE 3	ESE 3	NE 4	N 2	SE 3	N 1	E 2	NE 4	SE 3	SW 3	SE 4
Weather	cloudy	clear	cloudy	clear	fair	cloudy	cloudy	rain	rain	rain	cloudy	fair	cloudy	fair	clear	cloudy	cloudy

發行人 發行所
印刷人 販賣所
神戸市神戸區中山手通七丁目
海洋氣象臺

DAILY WEATHER CHART OF THE NORTH PACIFIC OCEAN

(Noon of the meridian of 135° E.)

THE IMPERIAL MARINE OBSERVATORY KOBE JAPAN

№4890

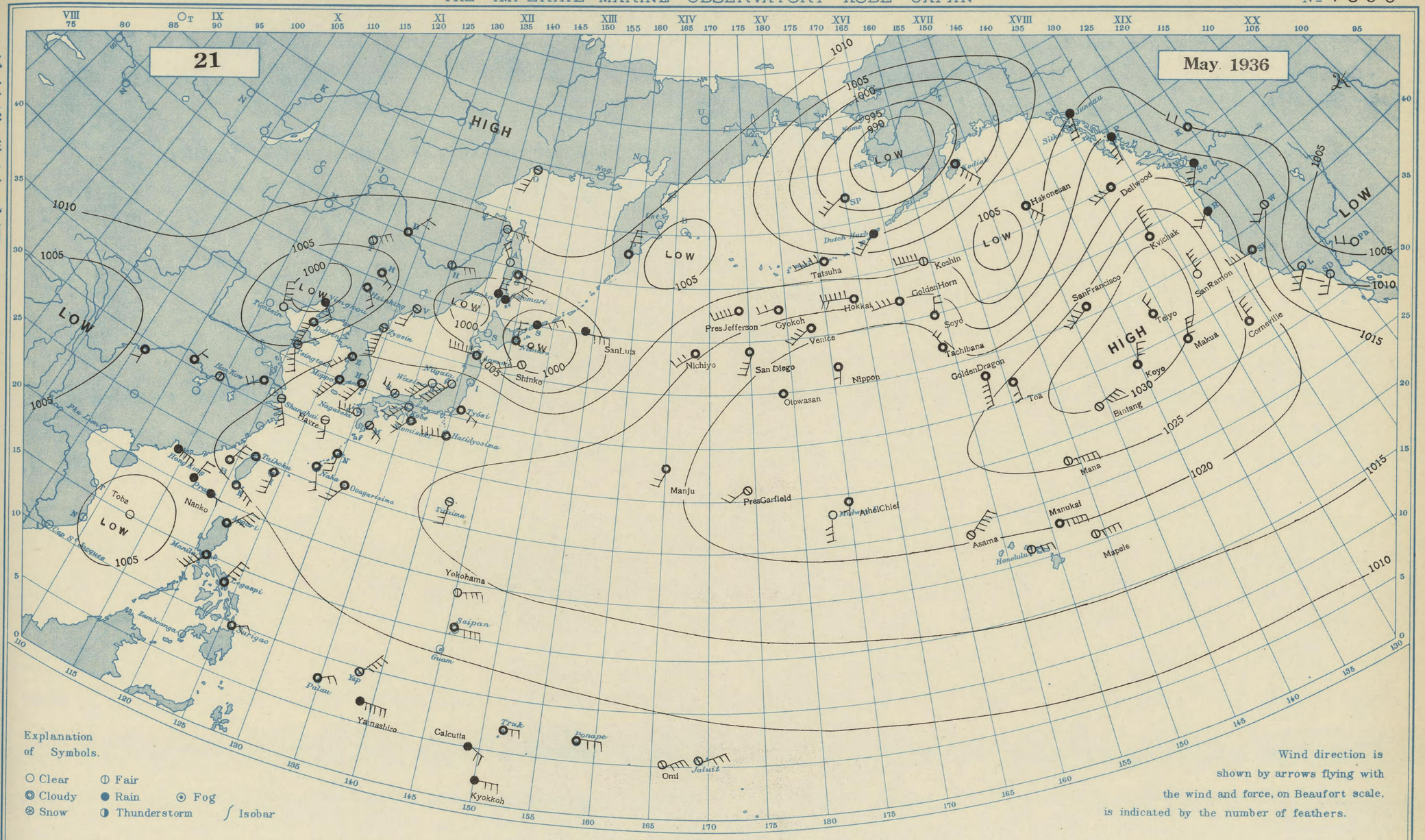

Explanation of Symbols.

○ Clear ◑ Fair
◎ Cloudy ● Rain ⊙ Fog
⊛ Snow ◑ Thunderstorm ∫ Isobar

Wind direction is shown by arrows flying with the wind and force, on Beaufort scale, is indicated by the number of feathers.

Station / Hour of Observation	Taihoku 12h, 135E	Naha 12h, 135E	Ooagarizima 12h, 135E	Nagasaki 12h, 135E	Siomisaki 12h, 135E	Kôbe 12h, 135E	Tyôsi 12h, 135E	Hatidyôsima 12h, 135E	Titizima 12h, 135E	Wazima 12h, 135E	Aomori 12h, 135E	Nemuro 12h, 135E	Ootomari 12h, 135E	Moppo 12h, 135E	Zyôsin 12h, 135E	Dairen 12h, 135E	Hsinking 12h, 135E
Atm. Pressure (Red to m.s.l. and Strd. Gr.) mb.	11.1	13.0	13.1	15.0	14.0	13.6	13.2	13.7	16.0	12.3	06.7	99.1	01.2	12.2	06.0	01.3	02.3
Air Temperature (in C)	29	25	29	21	20	22	18	20	29	20	15	12	5	19	19	11	22
Direction and Force of Winds (0-12)	calm	SSE 2	SSW 3	W 3	SW 2	SW 3	ESE 2	W 4	S 3	SW 5	W 6	N 3	NE 4	SSW 4	S 5	S 7	SE 2
Weather	cloudy	cloudy	cloudy	clear	cloudy	clear	cloudy	cloudy	fair	clear	cloudy	cloudy	rain	cloudy	fair	cloudy	cloudy

Station / Hour of Observation	Tientsin 12h, 135 E	Tsingtau 12h, 135E	Shanghai 12h, 135 E	Hankow 12h, 135 E	Saipan 12h, 135 E	Palau 12h, 135 E	Truk 12h, 135 E	Ponape 12h, 135 E	Jaluit 12h, 135 E	Hongkong 10h	Manila 14h	Phu-Lien 10h	Surigao 14h	Honolulu Midnight G.M.T.	Midway I. Midnight G.M.T.	Dutch Harbor Midnight G.M.T.	Kodiak Midnight G.M.T.
Atm. Pressure (Red. to m.s.l. and Strd Gr.) mb.	02.3	05.2	10.1	08.3	11.8	08.6	09.1	09.5	06.7	08.6	06.7	-	07.4	17.9	22.7	96.3	97.6
Air Temperature (in C)	19	13	21	29	29	30	29	24	29	22	31	-	27	22	-	7	7
Direction and Force of Winds (0-12)	NNW 4	SSE 5	SSE 4	calm	E 4	ENE 2	E 2	E 3	ENE 3	E 4	SSW 4	-	ENE 2	E 3	S 3	SW 3	SE 4
Weather	clear	cloudy	fair	fair	cloudy	cloudy	cloudy	cloudy	fair	rain	cloudy	-	cloudy	fair	clear	rain	cloudy

北太平洋天氣圖

發行人 發行所
印刷人 販賣所
神戸市神戸區中山手通七丁目
海洋氣象臺

DAILY WEATHER CHART OF THE NORTH PACIFIC OCEAN

(Noon of the meridian of 135° E.)

THE IMPERIAL MARINE OBSERVATORY KOBE JAPAN

№4891

北太平洋天氣圖

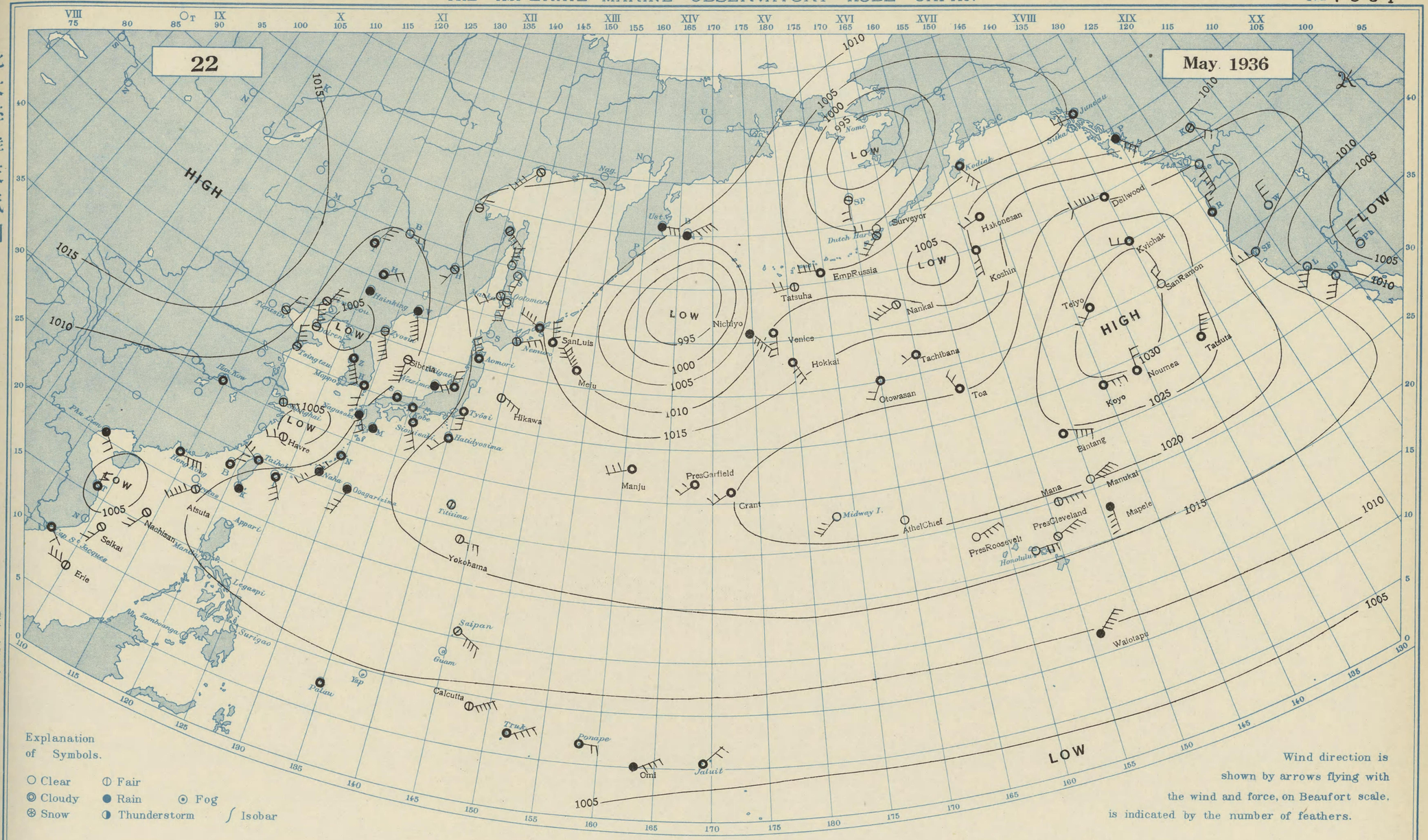

Explanation of Symbols.

○ Clear ◐ Fair
◎ Cloudy ● Rain ⊙ Fog
⊛ Snow ◑ Thunderstorm ∫ Isobar

Wind direction is shown by arrows flying with the wind and force, on Beaufort scale, is indicated by the number of feathers.

Station / Hour of Observation	Taihoku 12h, 135E	Naha 12h, 135E	Ooagarizima 12h, 135E	Nagasaki 12h, 135E	Siomisaki 12h, 135E	Kôbe 12h, 135E	Tyôsi 12h, 135E	Hatidyôsima 12h, 135E	Titizima 12h, 135E	Wazima 12h, 135E	Aomori 12h, 135E	Nemuro 12h, 135E	Ootomari 12h, 135E	Moppo 12h, 135E	Zyôsin 12h, 135E	Dairen 12h, 135E	Hsinking 12h, 135E
Atm. Pressure (Red to m.s.l. and Strd. Gr.) mb.	09.5	11.7	13.1	10.4	14.1	13.6	15.1	15.9	16.2	13.6	16.4	17.2	16.4	08.7	07.8	09.2	08.0
Air Temperature (in C)	28	23	25	19	20	21	21	23	29	18	14	7	10	21	13	15	12
Direction and Force of Winds (0-12)	WNW 2	SW 3	SSW 3	SE 3	SSE 3	calm	S 3	SW 2	- 1	ENE 2	NNW 3	ENE 3	S 3	calm	SSE 5	NNW 4	calm
Weather	cloudy	rain	rain	rain	cloudy	cloudy	cloudy	cloudy	fair	rain	cloudy	fair	clear	fair	fair	fair	rain

Station / Hour of Observation	Tientsin 12h, 135E	Tsingtau 12h, 135E	Shanghai 12h, 135E	Hankow 12h, 135E	Saipan 12h, 135E	Palau 12h, 135E	Truk 12h, 135E	Ponape 12h, 135E	Jaluit 12h, 135E	Hongkong 10h	Manila 14h	Phu-Lien 10h	Surigao 14h	Honolulu Midnight G.M.T.	Midway I. Midnight G.M.T.	Dutch Harbor Midnight G.M.T.	Kodiak Midnight G.M.T.
Atm. Pressure (Red. to m.s.l. and Strd Gr.) mb.	11.3	09.5	09.5	09.7	10.7	09.0	07.5	08.2	06.4	08.4	-	07.4	-	16.6	21.3	01.0	04.4
Air Temperature (in C)	21	18	20	28	29	28	29	26	28	24	-	25	-	26	-	8	8
Direction and Force of Winds (0-12)	NNE 2	NNW 4	ENE 2	calm	ESE 4	- 1	ENE 4	E 2	NE 2	E 4	-	SE 2	-	E 3	SW 3	SW 3	SE 3
Weather	fair	fair	fair	cloudy	fair	cloudy	cloudy	cloudy	cloudy	cloudy	-	rain	-	clear	clear	fair	cloudy

發行人 發行所 印刷人 販賣所 神戸市神戸區中山手通七丁目 海洋氣象臺

DAILY WEATHER CHART OF THE NORTH PACIFIC OCEAN

(Noon of the meridian of 135° E.)

THE IMPERIAL MARINE OBSERVATORY KOBE JAPAN

№4892

北太平洋天氣圖

23

May 1936

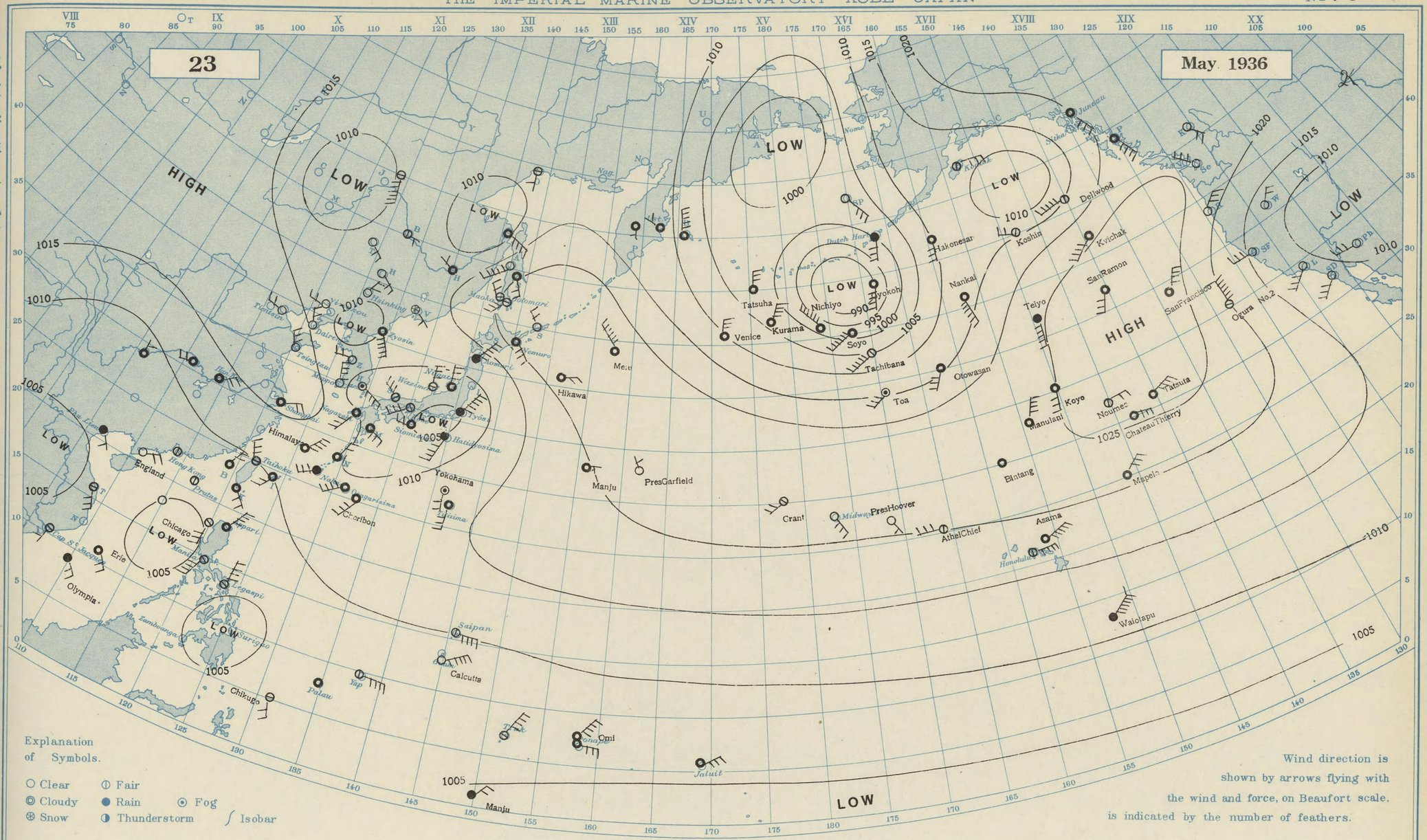

Explanation of Symbols.

○ Clear ◐ Fair
◎ Cloudy ● Rain ⊙ Fog
⊛ Snow ◑ Thunderstorm ∫ Isobar

Wind direction is shown by arrows flying with the wind and force, on Beaufort scale, is indicated by the number of feathers.

Station / Hour of Observation	Taihoku 12h, 135E	Naha 12h, 135E	Ooagarizima 12h, 135E	Nagasaki 12h, 135E	Siomisaki 12h, 135E	Kôbe 12h, 135E	Tyôsi 12h, 135E	Hatidyôsima 12h, 135E	Titizima 12h, 135E	Wazima 12h, 135E	Aomori 12h, 135E	Nemuro 12h, 135E	Ootomari 12h, 135E	Moppo 12h, 135E	Zyôsin 12h, 135E	Dairen 12h, 135E	Hsinking 12h, 135E
Atm. Pressure (Red to m.s.l. and Strd. Gr.) mb.	10.0	11.9	11.4	10.3	08.3	08.6	07.5	08.4	13.7	08.6	12.2	22.4	21.0	11.3	12.4	14.6	11.8
Air Temperature (in C)	29	24	28	22	21	22	15	20	30	19	11	5	4	19	9	20	16
Direction and Force of Winds (0-12)	NW 3	WSW 3	WSW 4	SW 3	W 2	WSW 3	NNE 5	SSW 4	S 3	N 3	NE 5	SE 3	SW 3	N 4	SSE 5	NNW 3	NNE 2
Weather	fair	rain	cloudy	cloudy	cloudy	fair	rain	rain	cloudy	fair	rain	cloudy	fair	clear	cloudy	clear	clear

Station / Hour of Observation	Tientsin 12h, 135 E	Tsingtau 12h, 135E	Shanghai 12h, 135 E	Hankow 12h, 135 E	Saipan 12h, 135 E	Palau 12h, 135 E	Truk 12h, 135 E	Ponape 12h, 135 E	Jaluit 12h, 135 E	Hongkong 10h	Manila 14h	Phu-Lien 10h	Surigao 14h	Honolulu Midnight G.M.T.	Midway I. Midnight G.M.T.	Dutch Harbor Midnight G.M.T.	Kodiak Midnight G.M.T.
Atm. Pressure (Red. to m.s.l. and Strd Gr.) mb.	15.1	15.9	16.2	12.3	10.0	08.0	07.1	06.3	06.7	08.0	05.9	07.3	-	16.6	22.0	01.0	11.2
Air Temperature (in C)	24	18	22	25	29	27	29	29	28	25	34	23	-	26	-	4	8
Direction and Force of Winds (0-12)	W 2	NW 3	ENE 2	NE 2	E 4	- 1	NE 4	E 3	ENE 3	calm	SSW 4	SE 1	-	E 4	SE 3	S 3	E 3
Weather	clear	clear	cloudy	cloudy	fair	cloudy	fair	cloudy	cloudy	fair	fair	rain	-	fair	clear	rain	fair

發行人發行所 神戸市神戸區中山手通七丁目 海洋氣象臺
印刷人販賣所

DAILY WEATHER CHART OF THE NORTH PACIFIC OCEAN

(Noon of the meridian of 135° E.)

THE IMPERIAL MARINE OBSERVATORY KOBE JAPAN

№4893

北太平洋天氣圖

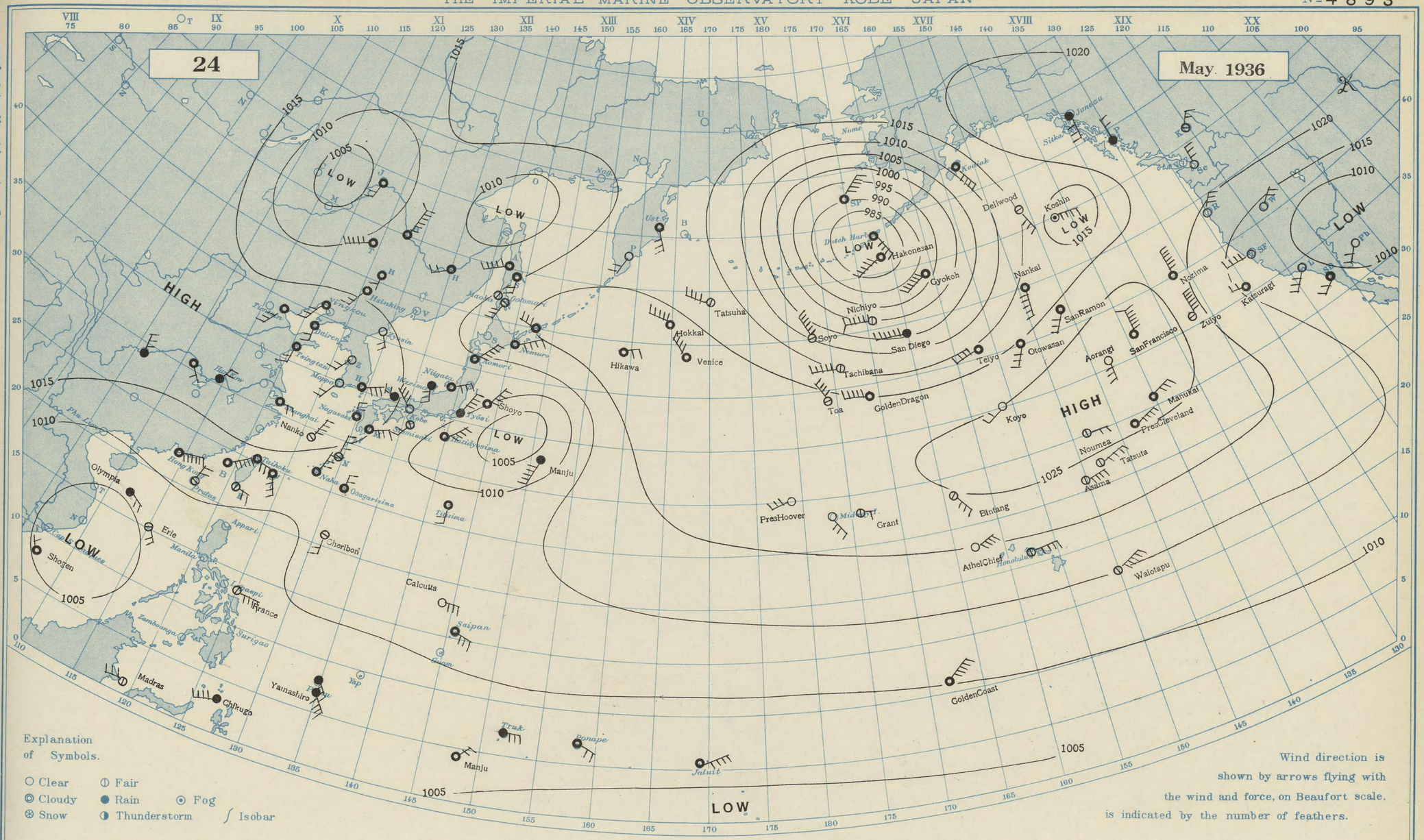

Station / Hour of Observation	Taihoku 12h, 135E	Naha 12h, 135E	Ooagarizima 12h, 135E	Nagasaki 12h, 135E	Siomisaki 12h, 135E	Kôbe 12h, 135E	Tyôsi 12h, 135E	Hatidyôsima 12h, 135E	Titizima 12h, 135E	Wazima 12h, 135E	Aomori 12h, 135E	Nemuro 12h, 135E	Ootomari 12h, 135E	Moppo 12h, 135E	Zyôsin 12h, 135E	Dairen 12h, 135E	Hsinking 12h, 135E
Atm. Pressure (Red. to m.s.l. and Stnd. Gr.) mb.	13.1	14.0	13.0	15.1	10.0	13.1	10.9	08.3	10.7	13.7	14.7	18.7	19.4	17.3	18.1	16.8	14.0
Air Temperature (in C)	27	24	26	20	21	20	13	21	27	13	10	6	5	19	14	23	22
Direction and Force of Winds (0-12)	E 3	NNE 3	N 2	N 2	SW 2	NW 4	NNE 5	NE 4	S 2	calm	NE 6	ENE 4	SSW 3	SW 2	SSE 2	S 2	SSW 3
Weather	cloudy	cloudy	cloudy	cloudy	fair	clear	rain	cloudy	cloudy	rain	cloudy	cloudy	fair	clear	clear	cloudy	cloudy

Station / Hour of Observation	Tientsin 12h, 135 E	Tsingtau 12h, 135 E	Shanghai 12h, 135 E	Hankow 12h, 135 E	Saipan 12h, 135 E	Palau 12h, 135 E	Truk 12h, 135 E	Ponape 12h, 135 E	Jaluit 12h, 135 E	Hongkong 10h	Manila 14h	Phu-Lien 10h	Surigao 14h	Honolulu Midnight G.M.T.	Midway I. Midnight G.M.T.	Dutch Harbor Midnight G.M.T.	Kodiak Midnight G.M.T.
Atm. Pressure (Red. to m.s.l. and Stnd Gr.) mb.	15.4	17.5	17.0	14.4	10.9	09.1	09.0	06.6	05.7	08.8	-	-	-	17.3	22.0	80.7	11.2
Air Temperature (in C)	24	19	20	17	29	30	25	29	28	25	-	-	-	24	-	8	7
Direction and Force of Winds (0-12)	SW 3	S 2	E 2	NNE 2	ESE 3	SE 2	E 3	ESE 2	ENE 4	ENE 6	-	-	-	E 4	SE 3	SE 4	SE 4
Weather	cloudy	cloudy	cloudy	rain	cloudy	rain	rain	cloudy	cloudy	cloudy	-	-	-	fair	clear	cloudy	cloudy

發行人發行所 神戸市神戸區中山手通七丁目 海洋氣象臺
印刷人販賣所

DAILY WEATHER CHART OF THE NORTH PACIFIC OCEAN

(Noon of the meridian of 135° E.)

THE IMPERIAL MARINE OBSERVATORY KOBE JAPAN

№4894

北太平洋天氣圖

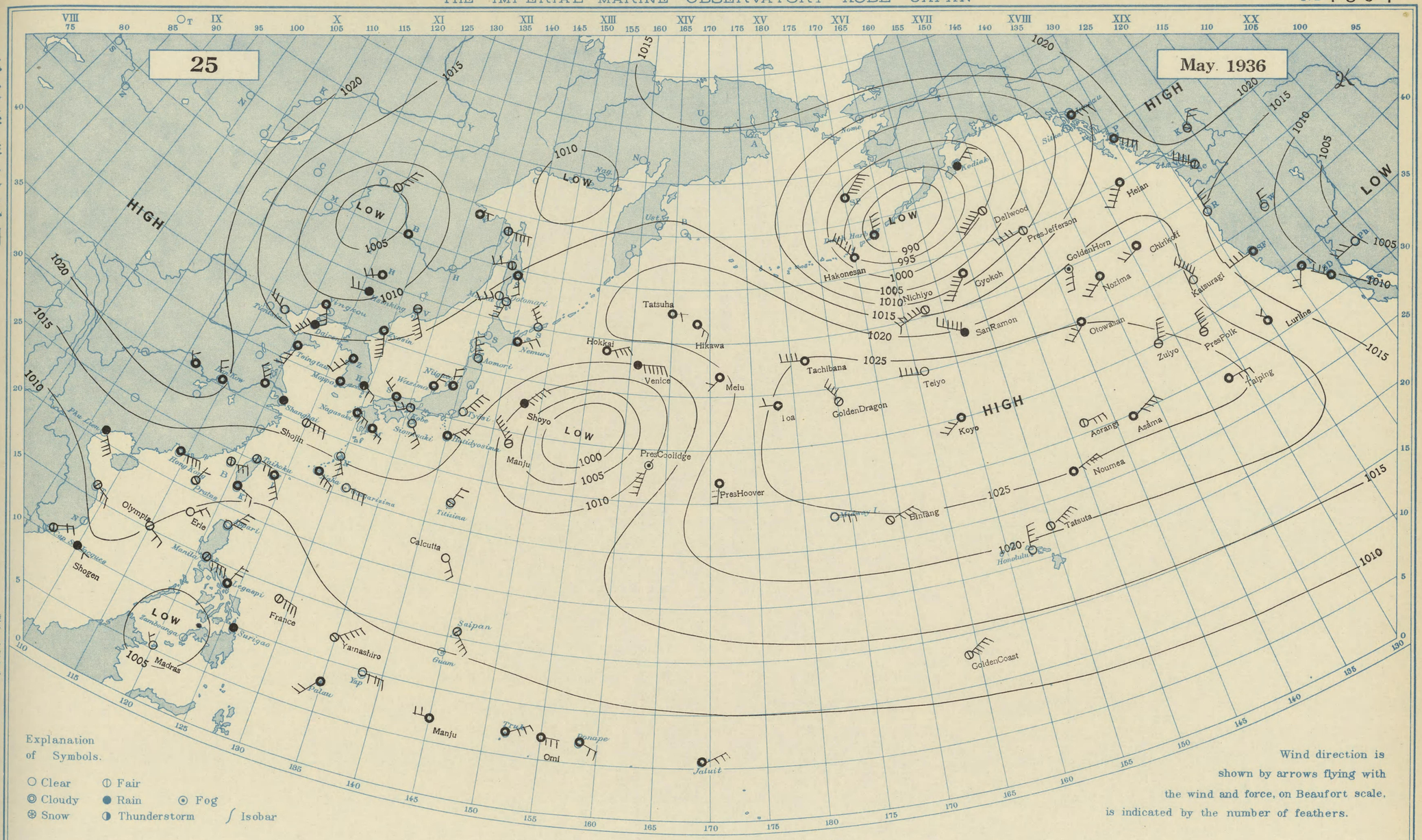

Station / Hour of Observation	Taihoku 12h, 135E	Naha 12h, 135E	Ooagarizima 12h, 135E	Nagasaki 12h, 135E	Siomisaki 12h, 135E	Kôbe 12h, 135E	Tyôsi 12h, 135E	Hatidyôsima 12h, 135E	Titizima 12h, 135E	Wazima 12h, 135E	Aomori 12h, 135E	Nemuro 12h, 135E	Ootomari 12h, 135E	Moppo 12h, 135E	Zyôsin 12h, 135E	Dairen 12h, 135E	Hsinking 12h, 135E
Atm. Pressure (Red. to m.s.l. and Strd. Gr.) mb.	12.0	14.3	14.1	16.4	17.5	17.2	17.2	16.8	12.6	17.6	17.3	19.0	16.8	17.7	14.0	14.9	08.4
Air Temperature (in C)	29	26	26	19	19	19	15	18	24	16	15	5	9	15	10	12	11
Direction and Force of Winds (0-12)	E 2	ESE 3	E 3	ESE 2	SE 3	WSW 2	NE 4	NE 4	NNE 2	NE 2	NNW 3	ENE 3	SSW 2	calm	SSE 5	SSW 5	WSW .2
Weather	fair	cloudy	clear	cloudy	clear	fair	clear	cloudy	fair	cloudy	clear	cloudy	clear	cloudy	cloudy	rain	rain

Station / Hour of Observation	Tientsin 12h, 135 E	Tsingtau 12h, 135 E	Shanghai 12h, 135 E	Hankow 12h, 135 E	Saipan 12h, 135 E	Palau 12h, 135 E	Truk 12h, 135 E	Ponape 12h, 135 E	Jaluit 12h, 135 E	Hongkong 10h	Manila 14h	Phu-Lien 10h	Surigao 14h	Honolulu Midnight G.M.T.	Midway I. Midnight G.M.T.	Dutch Harbor Midnight G.M.T.	Kodiak Midnight G.M.T.
Atm. Pressure (Red. to m.s.l. and Strd Gr.) mb.	13.6	17.0	17.2	22.0	10.6	09.2	09.1	10.0	07.1	09.6	07.5	11.4	07.3	17.9	24.0	84.7	96.3
Air Temperature (in C)	23	15	17	19	28	26	30	26	26	25	36	24	27	26	-	7	4
Direction and Force of Winds (0-12)	WNW 3	SSW 3	calm	NNW 2	SE 4	SW 2	ENE 3	ESE 2	ENE 3	E 4	E 4	SE 4	-	N 4	E 3	N 3	NE 3
Weather	clear	cloudy	rain	cloudy	fair	cloudy	cloudy	cloudy	cloudy	cloudy	fair	rain	rain	clear	clear	cloudy	rain

發行人 發行所
印刷人 販賣所
神戸市神戸區中山手通七丁目 海洋氣象臺

DAILY WEATHER CHART OF THE NORTH PACIFIC OCEAN

(Noon of the meridian of 135° E.)

THE IMPERIAL MARINE OBSERVATORY KOBE JAPAN

№4895

北太平洋天氣圖

26

May. 1936

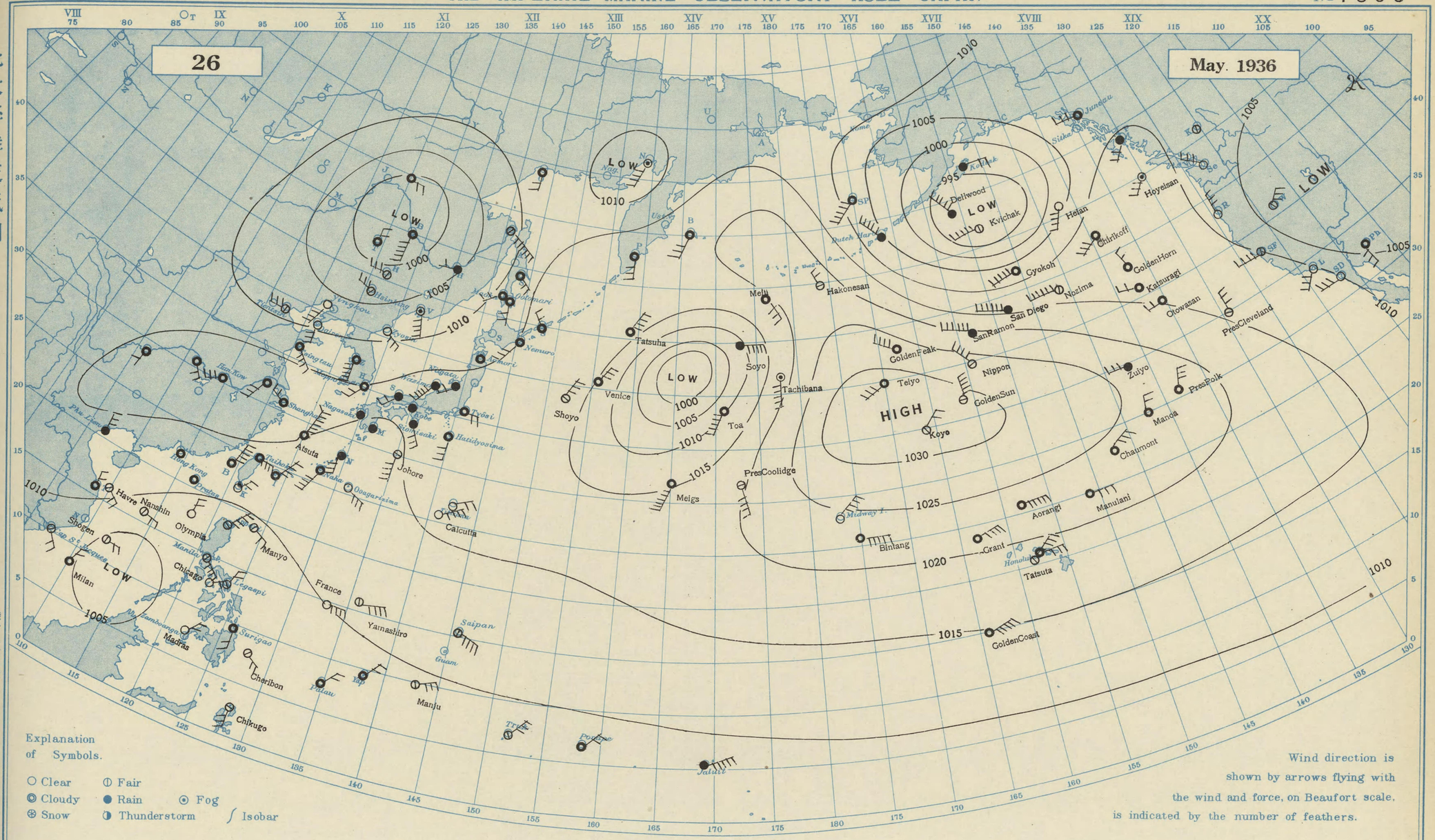

Explanation of Symbols.

○ Clear ◑ Fair
◎ Cloudy ● Rain ⊙ Fog
⊛ Snow ◑ Thunderstorm ∫ Isobar

Wind direction is shown by arrows flying with the wind and force, on Beaufort scale, is indicated by the number of feathers.

Station / Hour of Observation	Taihoku 12h, 135E	Naha 12h, 135E	Ooagarizima 12h, 135E	Nagasaki 12h, 135E	Siomisaki 12h, 135E	Kôbe 12h, 135E	Tyôsi 12h, 135E	Hatidyôsima 12h, 135E	Titizima 12h, 135E	Wazima 12h, 135E	Aomori 12h, 135E	Nemuro 12h, 135E	Ootomari 12h, 135E	Moppo 12h, 135E	Zyôsin 12h, 135E	Dairen 12h, 135E	Hsinking 12h, 135E
Atm. Pressure (Red. to m.s.l. and Strd. Gr.) mb.	14.6	11.8	13.1	15.8	16.3	15.5	17.7	18.4	16.7	15.3	14.9	18.0	14.3	16.7	07.7	09.2	02.3
Air Temperature (in C)	24	27	28	16	19	18	16	19	25	17	11	7	9	17	13	23	20
Direction and Force of Winds (0-12)	E 4	SSW 4	SSE 3	calm	SSE 3	calm	E 2	S 3	ENE 2	SW 5	calm	SW 3	S 3	calm	SE 3	S 3	W 3
Weather	cloudy	cloudy	clear	rain	rain	rain	cloudy	cloudy	clear	rain	cloudy	cloudy	cloudy	cloudy	clear	clear	fair

Station / Hour of Observation	Tientsin 12h, 135 E	Tsingtau 12h, 135E	Shanghai 12h, 135 E	Hankow 12h, 135 E	Saipan 12h, 135 E	Palau 12h, 135 E	Truk 12h, 135 E	Ponape 12h, 135 E	Jaluit 12h, 135 E	Hongkong 10h	Manila 14h	Phu-Lien 10h	Surigao 14h	Honolulu Midnight G.M.T.	Midway I. Midnight G.M.T.	Dutch Harbor Midnight G.M.T.	Kodiak Midnight G.M.T.
Atm. Pressure (Red. to m.s.l. and Strd Gr) mb.	08.4	12.0	18.6	20.8	10.9	07.5	08.8	08.8	09.6	09.5	06.6	14.7	06.7	18.6	24.7	01.7	00.3
Air Temperature (in C)	27	18	18	21	29	29	30	29	25	24	34	19	25	22	-	-	4
Direction and Force of Winds (0-12)	W 3	SE 3	WNW 2	WSW 3	ESE 4	NE 2	NE 3	NE 2	ENE 5	calm	SE 4	N 3	S 2	E 3	NE 4	NW 5	E 2
Weather	fair	cloudy	cloudy	cloudy	fair	cloudy	fair	cloudy	rain	cloudy	fair	rain	cloudy	cloudy	clear	rain	rain

發行人 發行所
印刷人 販賣所
神戸市神戸區中山手通七丁目
海洋氣象臺

DAILY WEATHER CHART OF THE NORTH PACIFIC OCEAN

(Noon of the meridian of 135° E.)

THE IMPERIAL MARINE OBSERVATORY KOBE JAPAN

No 4 8 9 6

北太平洋天氣圖

27

May. 1936

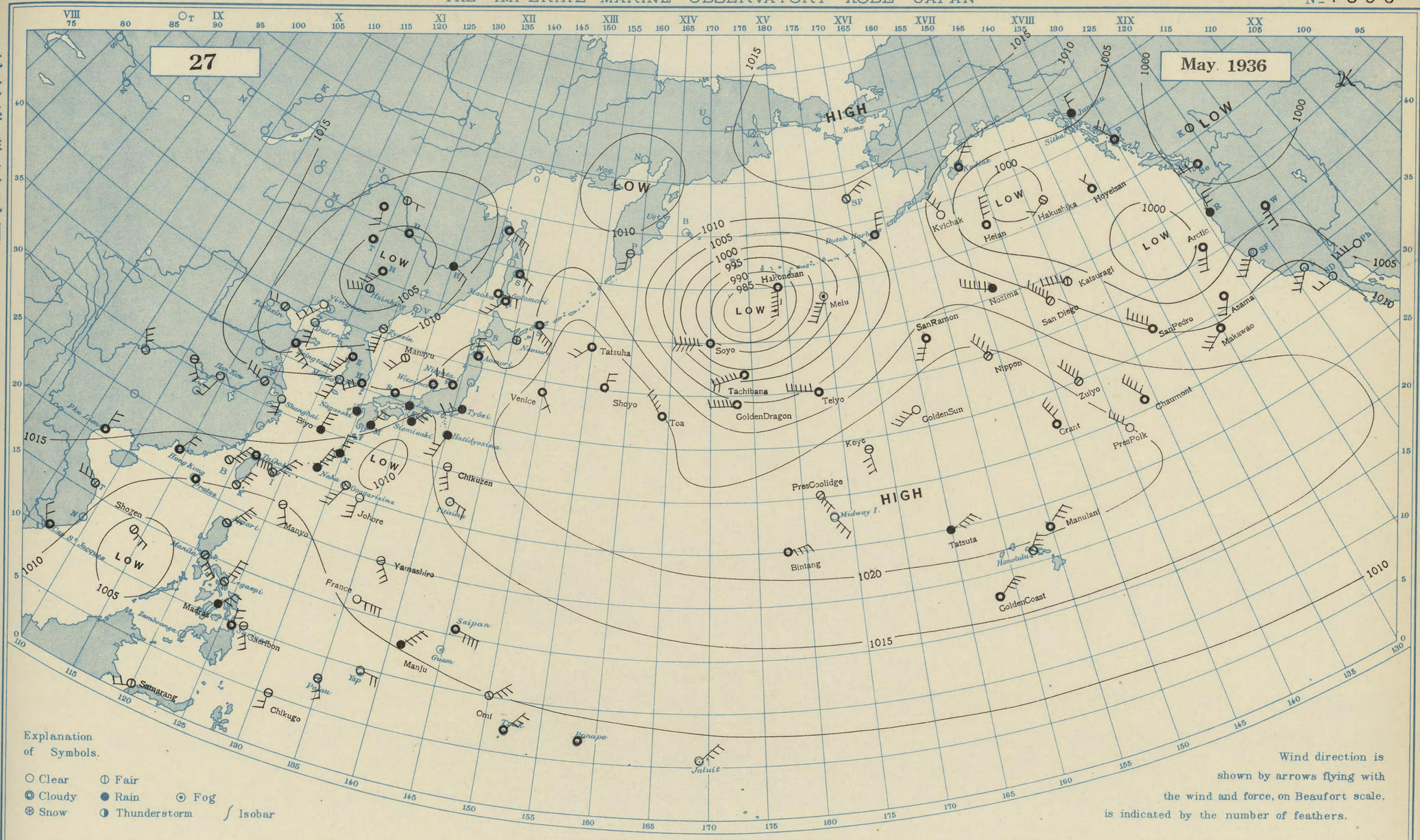

Explanation of Symbols.

○ Clear ◐ Fair
◎ Cloudy ● Rain ⊙ Fog
⊛ Snow ◑ Thunderstorm ∫ Isobar

Wind direction is shown by arrows flying with the wind and force, on Beaufort scale, is indicated by the number of feathers.

Station / Hour of Observation	Taihoku 12h, 135E	Naha 12h, 135E	Ooagarizima 12h, 135E	Nagasaki 12h, 135E	Siomisaki 12h, 135E	Kôbe 12h, 135E	Tyôsi 12h, 135E	Hatidyôsima 12h, 135E	Titizima 12h, 135E	Wazima 12h, 135E	Aomori 12h, 135E	Nemuro 12h, 135E	Ootomari 12h, 135E	Moppo 12h, 135E	Zyôsin 12h, 135E	Dairen 12h, 135E	Hsinking 12h, 135E
Atm. Pressure (Red to m.s.l. and Strd. Gr.) mb.	14.1	13.0	11.1	16.6	14.0	16.2	16.0	17.1	16.7	17.1	16.2	13.7	13.7	15.7	06.9	07.9	03.0
Air Temperature (in C)	25	23	29	16	17	16	17	20	26	16	16	12	10	21	17	23	21
Direction and Force of Winds (0-12)	E 5	NNE 4	SSW 3	calm	NE 3	calm	WSW 2	SSW 3	ESE 2	calm	N 2	calm	SW 3	SSW 3	S 4	S 4	WSW 4
Weather	cloudy	rain	fair	rain	rain	rain	rain	rain	clear	cloudy	cloudy	fair	cloudy	clear	fair	clear	fair

Station / Hour of Observation	Tientsin 12h, 135 E	Tsingtau 12h, 135 E	Shanghai 12h, 135 E	Hankow 12h, 135 E	Saipan 12h, 135 E	Palau 12h, 135 E	Truk 12h, 135 E	Ponape 12h, 135 E	Jaluit 12h, 135 E	Hongkong 10h	Manila 14h	Phu-Lien 10h	Surigao 14h	Honolulu Midnight G.M.T.	Midway I. Midnight G.M.T.	Dutch Harbor Midnight G.M.T.	Kodiak Midnight G.M.T.
Atm. Pressure (Red. to m.s.l. and Strd Gr.) mb.	06.6	09.3	16.7	16.8	11.7	08.4	09.5	08.8	08.8	09.6	06.4	15.4	05.8	17.3	22.7	12.5	07.1
Air Temperature (in C)	27	19	22	24	29	30	30	29	30	21	34	21	26	24	-	8	8
Direction and Force of Winds (0-12)	W 2	SE 3	S 2	SSW 2	ESE 4	SSE 2	NE 2	- 1	NE 3	NNE 2	SE 4	N 2	N 2	NE 3	SE 3	N 3	NE 2
Weather	fair	clear	clear	clear	cloudy	fair	cloudy	cloudy	clear	cloudy	fair	cloudy	cloudy	fair	clear	cloudy	cloudy

發行人 發行所
印刷人 販賣所
神戸市神戸區中山手通七丁目
海洋氣象臺

DAILY WEATHER CHART OF THE NORTH PACIFIC OCEAN

(Noon of the meridian of 135° E.)

THE IMPERIAL MARINE OBSERVATORY KOBE JAPAN

№4897

北太平洋天氣圖

28

May. 1936

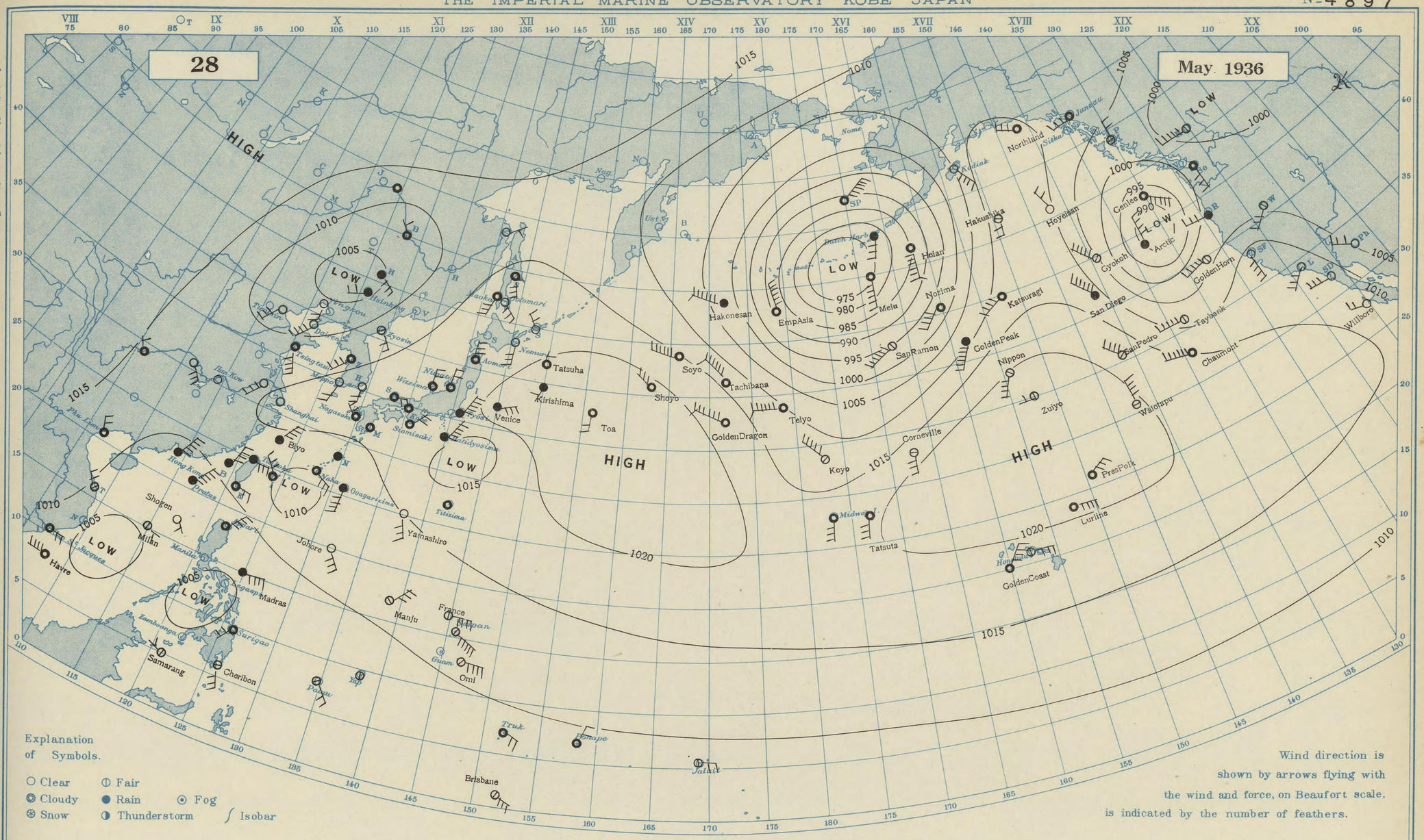

Explanation of Symbols.

○ Clear ◐ Fair
◎ Cloudy ● Rain ⊙ Fog
⊛ Snow ◑ Thunderstorm ∫ Isobar

Wind direction is shown by arrows flying with the wind and force, on Beaufort scale, is indicated by the number of feathers.

Station / Hour of Observation	Taihoku 12h, 135E	Naha 12h, 135E	Ooagarizima 12h, 135E	Nagasaki 12h, 135E	Siomisaki 12h, 135E	Kôbe 12h, 135E	Tyôsi 12h, 135E	Hatidyôsima 12h, 135E	Titizima 12h, 135E	Wazima 12h, 135E	Aomori 12h, 135E	Nemuro 12h, 135E	Ootomari 12h, 135E	Moppo 12h, 135E	Zyôsin 12h, 135E	Dairen 12h, 135E	Hsinking 12h, 135E
Atm. Pressure (Red to m.s.l. and Strd. Gr.) mb.	13.9	10.9	10.9	16.8	16.6	17.3	19.1	15.7	15.4	17.5	19.3	19.1	17.1	16.6	11.4	09.6	03.8
Air Temperature (in C)	21	27	27	17	18	17	14	17	28	18	18	12	11	21	13	24	18
Direction and Force of Winds (0-12)	E 3	ESE 3	S 4	NW 2	NE 2	calm	NNE 5	NNE 5	- 1	N 2	N 3	S 3	SE 3	SSW 2	SE 2	SSW 4	WSW 2
Weather	rain	cloudy	rain	cloudy	cloudy	cloudy	rain	rain	cloudy	cloudy	cloudy	fair	cloudy	clear	fair	clear	rain

Station / Hour of Observation	Tientsin 12h, 135 E	Tsingtau 12h, 135E	Shanghai 12h, 135 E	Hankow 12h, 135 E	Saipan 12h, 135 E	Palau 12h, 135 E	Truk 12h, 135 E	Ponape 12h, 135 E	Jaluit 12h, 135 E	Hongkong 10h	Manila 14h	Phu-Lien 10h	Surigao 14h	Honolulu Midnight G.M.T.	Midway I. Midnight G.M.T.	Dutch Harbor Midnight G.M.T.	Kodiak Midnight G.M.T.
Atm. Pressure (Red. to m.s.l. and Strd Gr.) mb.	08.2	11.4	15.4	14.9	11.4	09.1	09.5	10.3	09.0	09.3	-	13.6	06.1	17.3	17.9	81.7	07.8
Air Temperature (in C)	30	17	23	25	29	29	29	28	29	21	-	23	30	24	-	6	6
Direction and Force of Winds (0-12)	SW 3	SSE 4	calm	calm	ESE 5	SE 2	ESE 2	NNE 2	E 2	NNE 4	-	NW 2	SW 2	E 3	S 3	S 3	SE 4
Weather	clear	clear	clear	clear	fair	fair	cloudy	cloudy	fair	rain	-	cloudy	cloudy	fair	cloudy	rain	clear

發行人 發行所
印刷人 販賣所
神戸市神戸區中山手通七丁目
海洋氣象臺

DAILY WEATHER CHART OF THE NORTH PACIFIC OCEAN

(Noon of the meridian of 135° E.)

THE IMPERIAL MARINE OBSERVATORY KOBE JAPAN

№4898

北太平洋天氣圖

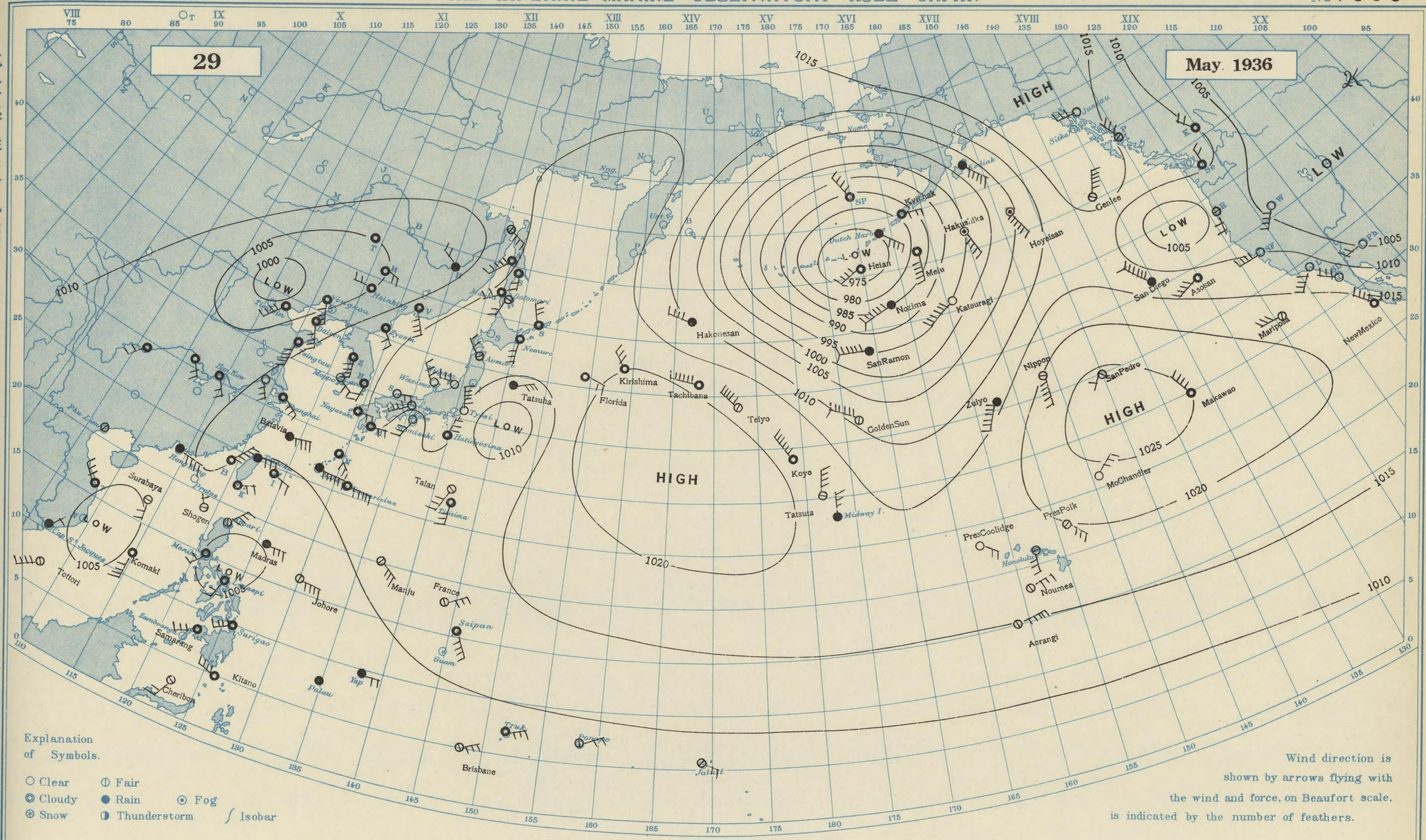

Explanation of Symbols.

○ Clear ◐ Fair
◎ Cloudy ● Rain ⊙ Fog
⊛ Snow ◑ Thunderstorm ∫ Isobar

Wind direction is shown by arrows flying with the wind and force, on Beaufort scale, is indicated by the number of feathers.

Station / Hour of Observation	Taihoku 12h, 135E	Naha 12h, 135E	Ooagarizima 12h, 135E	Nagasaki 12h, 135E	Siomisaki 12h, 135E	Kôbe 12h, 135E	Tyôsi 12h, 135E	Hatidyôsima 12h, 135E	Titizima 12h, 135E	Wazima 12h, 135E	Aomori 12h, 135E	Nemuro 12h, 135E	Ootomari 12h, 135E	Moppo 12h, 135E	Zyôsin 12h, 135E	Dairen 12h, 135E	Hsinking 12h, 135E
Atm. Pressure (Red to m.s.l. and Strd. Gr.) mb.	10.0	11.8	12.7	14.4	14.7	15.4	13.3	15.1	14.6	15.9	15.3	17.7	15.8	15.0	11.3	06.4	01.7
Air Temperature (in C)	23	23	25	24	20	20	14	19	29	21	19	12	12	22	10	23	22
Direction and Force of Winds (0-12)	E 3	E 7	E 5	E 2	SW 3	WSW 4	NNW 5	NNE 3	S 3	NW 3	NW 2	S 3	SSW 3	ESE 2	SE 2	SSE 3	W 2
Weather	rain	rain	cloudy	cloudy	clear	clear	clear	cloudy	cloudy	clear	fair	cloudy	fair	cloudy	fog	cloudy	cloudy

Station / Hour of Observation	Tientsin 12h, 135 E	Tsingtau 12h, 135 E	Shanghai 12h, 135 E	Hankow 12h, 135 E	Saipan 12h, 135 E	Palau 12h, 135 E	Truk 12h, 135 E	Ponape 12h, 135 E	Jaluit 12h, 135 E	Hongkong 10h	Manila 14h	Phu-Lien 10h	Surigao 14h	Honolulu Midnight G.M.T.	Midway I. Midnight G.M.T.	Dutch Harbor Midnight G.M.T.	Kodiak Midnight G.M.T.
Atm. Pressure (Red. to m.s.l. and Strd Gr.) mb.	14.1	09.1	13.0	09.5	11.8	09.6	09.3	08.7	08.7	08.8	06.7	09.5	07.1	17.3	15.2	75.3	03.0
Air Temperature (in C)	31	18	21	26	29	28	28	30	29	23	30	26	30	24	-	6	4
Direction and Force of Winds (0-12)	SW 4	S 5	ESE 3	SSE 2	SE 4	- 1	ENE 3	ENE 2	ESE 2	E 4	SW 2	calm	WSW 4	S 3	N 3	SE 4	SE 5
Weather	cloudy	cloudy	cloudy	cloudy	cloudy	rain	cloudy	fair	fair	rain	cloudy	fair	cloudy	fair	rain	rain	rain

發行人 發行所
印刷人 販賣所
神戸市神戸區中山手通七丁目
海洋氣象臺

DAILY WEATHER CHART OF THE NORTH PACIFIC OCEAN

(Noon of the meridian of 135° E.)

THE IMPERIAL MARINE OBSERVATORY KOBE JAPAN

№4899

北太平洋天氣圖

30

May. 1936

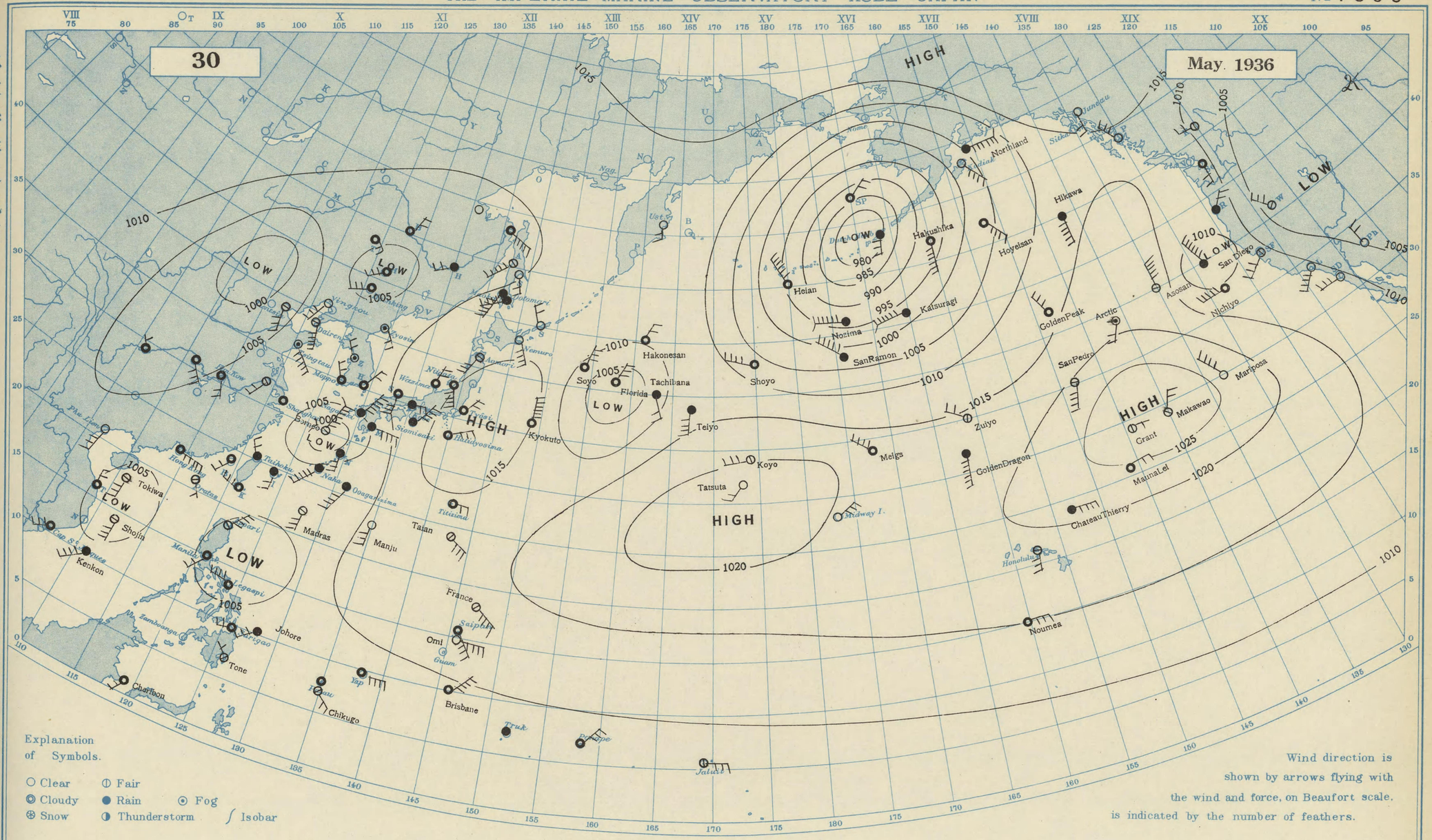

Explanation of Symbols.

○ Clear ◐ Fair
◎ Cloudy ● Rain ⊙ Fog
⊛ Snow ◑ Thunderstorm ∫ Isobar

Wind direction is shown by arrows flying with the wind and force, on Beaufort scale, is indicated by the number of feathers.

Station / Hour of Observation	Taihoku 12h, 135E	Naha 12h, 135E	Ooagarizima 12h, 135E	Nagasaki 12h, 135E	Siomisaki 12h, 135E	Kôbe 12h, 135E	Tyôsi 12h, 135E	Hatidyôsima 12h, 135E	Titizima 12h, 135E	Wazima 12h, 135E	Aomori 12h, 135E	Nemuro 12h, 135E	Ootomari 12h, 135E	Moppo 12h, 135E	Zyôsin 12h, 135E	Dairen 12h, 135E	Hsinking 12h, 135E
Atm. Pressure (Red. to m.s.l. and Strd. Gr.) mb.	07.4	05.5	07.3	05.2	13.2	14.1	20.3	18.7	14.6	13.3	13.6	14.0	11.9	09.9	08.0	07.8	03.3
Air Temperature (in C)	23	24	27	15	18	20	15	20	24	23	25	17	11	20	11	17	20
Direction and Force of Winds (0-12)	NW 2	SW 5	SSW 4	NE 5	NE 4	E 2	NE 2	ENE 3	E 2	NE 2	SSW 3	SSE 4	WSW 5	NNW 2	SE 2	SSE 5	WSW 3
Weather	rain	rain	rain	rain	rain	rain	cloudy	cloudy	cloudy	cloudy	fair	fair	rain	cloudy	fog	fair	cloudy

Station / Hour of Observation	Tientsin 12h, 135 E	Tsingtau 12h, 135E	Shanghai 12h, 135 E	Hankow 12h, 135 E	Saipan 12h, 135 E	Palau 12h, 135 E	Truk 12h, 135 E	Ponape 12h, 135 E	Jaluit 12h, 135 E	Hongkong 10h	Manila 14h	Phu-Lien 10h	Surigao 14h	Honolulu Midnight G.M.T.	Midway I. Midnight G.M.T.	Dutch Harbor Midnight G.M.T.	Kodiak Midnight G.M.T.
Atm. Pressure (Red. to m.s.l. and Strd Gr.) mb.	01.1	07.0	08.2	07.3	11.7	09.5	10.3	08.8	08.3	09.2	06.7	05.7	07.5	17.3	18.6	80.0	02.4
Air Temperature (in C)	30	14	22	26	30	30	26	30	29	24	28	29	30	26	-	7	9
Direction and Force of Winds (0-12)	S 3	SE 5	calm	SSE 2	SE 4	- 1	calm	NE 3	E 3	E 4	SW 2	SSW 3	WSW 2	S 3	NE 3	S 3	SE 4
Weather	fair	fog	cloudy	fair	cloudy	cloudy	rain	cloudy	fair	cloudy	cloudy	cloudy	cloudy	fair	clear	rain	clear

發行人 發行所 神戸市神戸區中山手通七丁目 海洋氣象臺
印刷人 阪資所

DAILY WEATHER CHART OF THE NORTH PACIFIC OCEAN

(Noon of the meridian of 135° E.)

THE IMPERIAL MARINE OBSERVATORY KOBE JAPAN

№4900

北太平洋天氣圖

31

May 1936

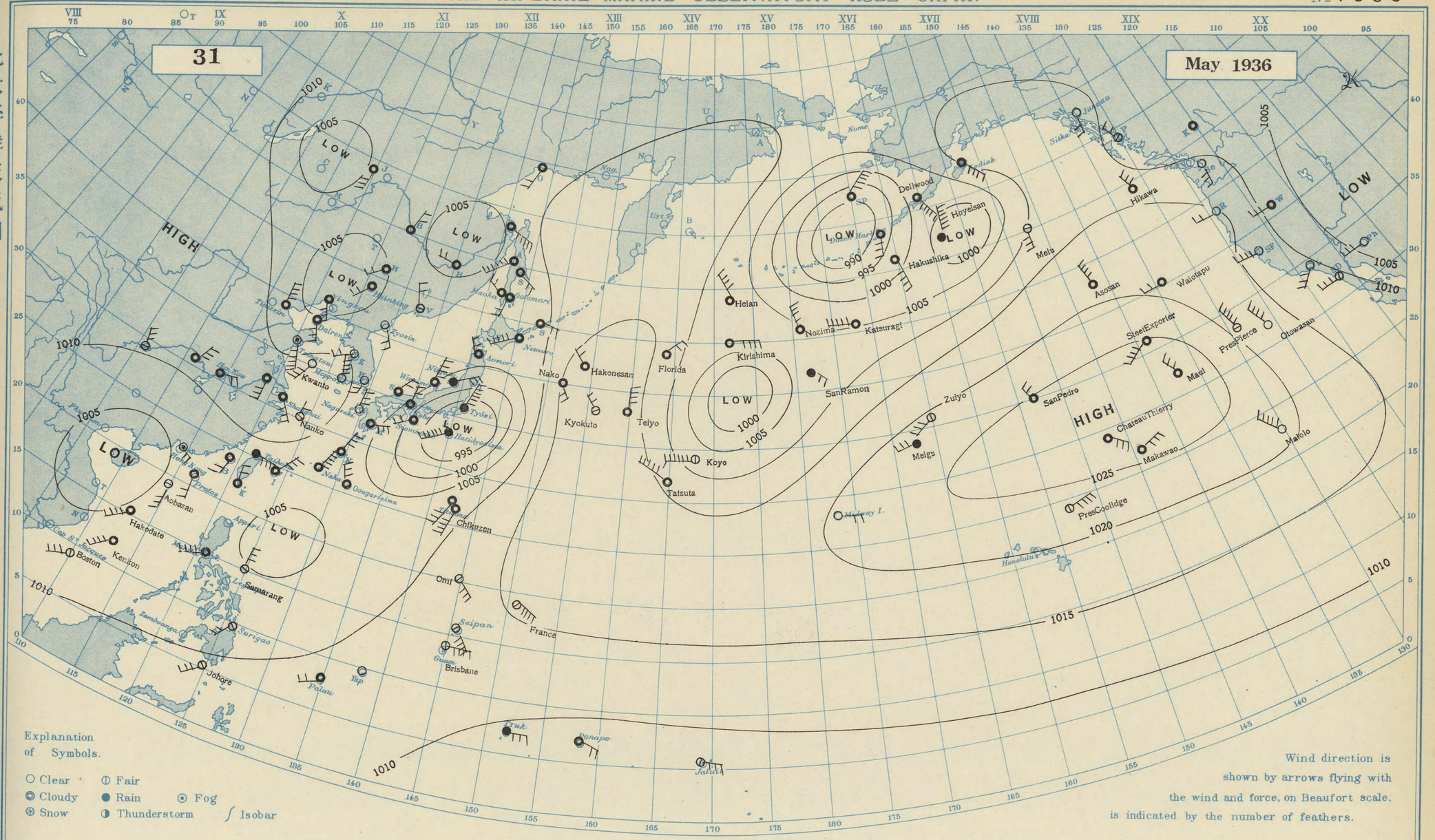

Explanation of Symbols.

○ Clear ◐ Fair
◎ Cloudy ● Rain ⊙ Fog
⊛ Snow ◑ Thunderstorm ∫ Isobar

Wind direction is shown by arrows flying with the wind and force, on Beaufort scale, is indicated by the number of feathers.

Station / Hour of Observation	Taihoku 12h, 135E	Naha 12h, 135E	Ooagarizima 12h, 135E	Nagasaki 12h, 135E	Siomisaki 12h, 135E	Kôbe 12h, 135E	Tyôsi 12h, 135E	Hatidyôsima 12h, 135E	Titizima 12h, 135E	Wazima 12h, 135E	Aomori 12h, 135E	Nemuro 12h, 135E	Ootomari 12h, 135E	Moppo 12h, 135E	Zyôsin 12h, 135E	Dairen 12h, 135E	Hsinking 12h, 135E
Atm. Pressure (Red. to m.s.l. and Strd. Gr.) mb.	09.7	09.7	07.8	08.2	98.4	02.6	94.1	91.1	09.0	04.6	05.5	08.8	09.7	10.9	05.3	06.0	02.3
Air Temperature (in C)	22	24	26	20	21	19	14	21	26	16	22	15	10	23	15	20	24
Direction and Force of Winds (0-12)	E 4	NNE 5	NNW 3	N 3	WSW 2	N 2	NNE 6	WSW 6	SSW 3	NNE 4	NNW 2	WSW 5	SSW 2	NNW 5	SE 2	SSE 3	SW 2
Weather	rain	cloudy	cloudy	clear	cloudy	cloudy	rain	rain	cloudy	cloudy	cloudy	cloudy	cloudy	clear	clear	cloudy	cloudy

Station / Hour of Observation	Tientsin 12h, 135 E	Tsingtau 12h, 135E	Shanghai 12h, 135 E	Hankow 12h, 135 E	Saipan 12h, 135 E	Palau 12h, 135 E	Truk 12h, 135 E	Ponape 12h, 135 E	Jaluit 12h, 135 E	Hongkong 10h	Manila 14h	Phu-Lien 10h	Surigao 14h	Honolulu Midnight G.M.T.	Midway I. Midnight G.M.T.	Dutch Harbor Midnight G.M.T.	Kodiak Midnight G.M.T.
Atm. Pressure (Red. to m.s.l. and Strd Gr.) mb.	09.1	07.8	11.7	10.1	11.3	11.0	09.5	09.2	09.2	04.4	07.1	-	07.0	-	20.0	94.2	12.5
Air Temperature (in C)	18	19	23	28	29	29	28	30	29	26	30	-	32	-	-	8	9
Direction and Force of Winds (0-12)	N 4	SSE 5	SE 3	ENE 2	SE 4	WSW 2	E 3	ESE 2	E 3	E 2	WSW 4	-	SW 2	-	E 2	S 3	SE 4
Weather	cloudy	fog	cloudy	fair	fair	cloudy	rain	cloudy	fair	fog	cloudy	-	fair	-	clear	cloudy	cloudy

發行人 發行所
印刷人 販賣所
神戸市神戸區中山手通七丁目
海洋氣象臺

DAILY WEATHER CHART OF THE NORTH PACIFIC OCEAN

(Noon of the meridian of 135° E.)

Appendix; Tracks of Cyclones　　THE IMPERIAL MARINE OBSERVATORY KOBE JAPAN　　No

北太平洋天氣圖

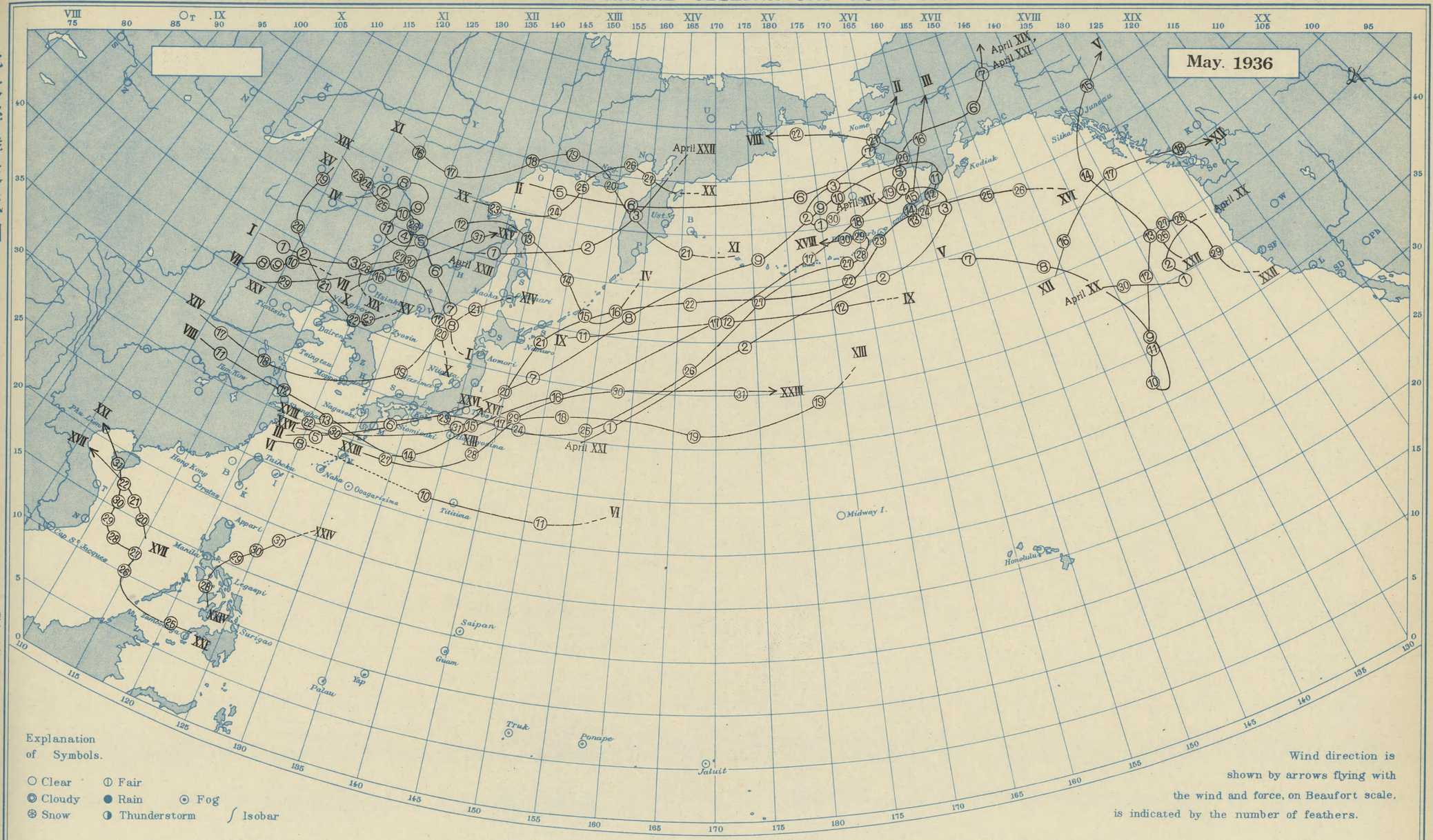

Station Hour of Observation	Taihoku 12h, 135E	Naha 12h, 135E	Ooagarizima 12h, 135E	Nagasaki 12h, 135E	Siomisaki 12h, 135E	Kôbe 12h, 135E	Tyôsi 12h, 135E	Hatidyôsima 12h, 135E	Titizima 12h, 135E	Wazima 12h, 135E	Aomori 12h, 135E	Nemuro 12h, 135E	Ootomari 12h, 135E	Moppo 12h, 135E	Zyôsin 12h, 135E	Dairen 12h, 135E	Hsinking 12h, 135E
Atm. Pressure (Red to m.s.l. and Strd. Gr.) mb.																	
Air Temperature (in C)																	
Direction and Force of Winds (0-12)																	
Weather																	

Station Hour of Observation	Tientsin 12h, 135E	Tsingtau 12h, 135E	Shanghai 12h, 135E	Hankow 12h, 135E	Saipan 12h, 135E	Palau 12h, 135E	Truk 12h, 135E	Ponape 12h, 135E	Jaluit 12h, 135E	Hongkong 10h	Manila 14h	Phu-Lien 10h	Surigao 14h	Honolulu Midnight G.M.T.	Midway I. Midnight G.M.T.	Dutch Harbor Midnight G.M.T.	Kodiak Midnight G.M.T.
Atm. Pressure (Red. to m.s.l. and Strd Gr.) mb.																	
Air Temperature (in C)																	
Direction and Force of Winds (0-12)																	
Weather																	

附錄　低氣壓經路

發行人發行所
印刷人販賣所
神戸市神戸區中山手通七丁目
海洋氣象臺

昭和十二年一月二十一日印刷
昭和十二年一月二十五日發行

發行兼印刷者　臺灣海洋氣象臺
印刷所　臺灣海洋氣象臺
神戸市神戸區中山手通七丁目


Kodak Gray Scale
C Y M
© Kodak, 2007 TM: Kodak
A 1 2 3 4 5 6 M 8 9 10 11 12 13 14 15 B 17 18 19
inches 1 2 3 4 5 6 7 8
cm 1 2 3 4 5 6 7 8 9 10 11 12 13 14 15 16 17 18 19
Kodak Color Control Patches
© Kodak, 2007 TM: Kodak
Blue Cyan Green Yellow Red Magenta White 3/Color Black