

畿輔通志卷四十八

略三 輿地三

疆域圖說三

承德府全圖

承德府圖

灤平縣圖

平泉州圖

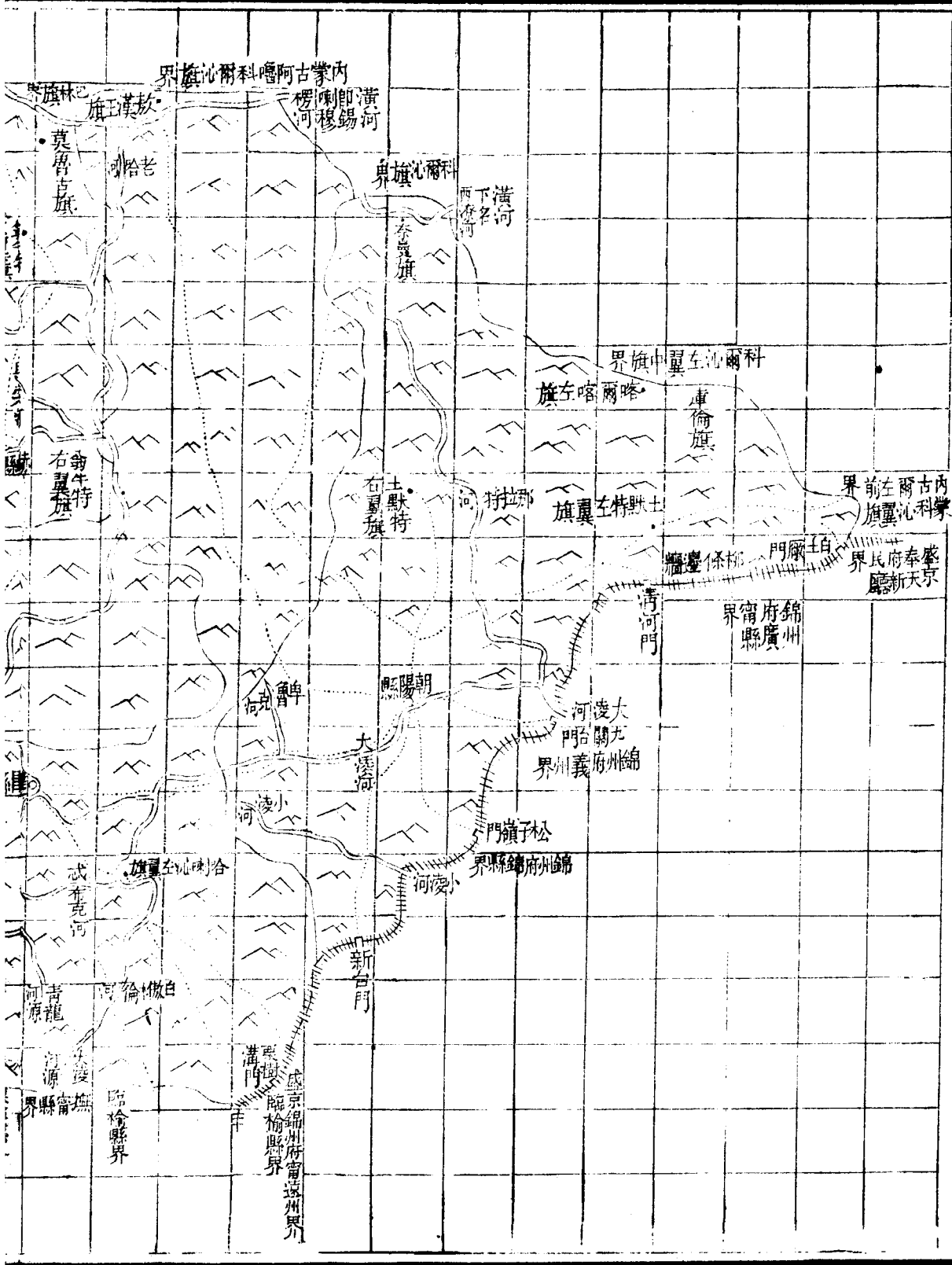
豐甯縣圖


建昌縣圖

赤峯縣圖

朝陽縣圖

承德府全圖





承德府在省治東北七百八十里至

京師四百二十里東西廣一千二百里南北袤八百里領州一

縣五灤平平泉豐甯建昌赤峰朝陽東界

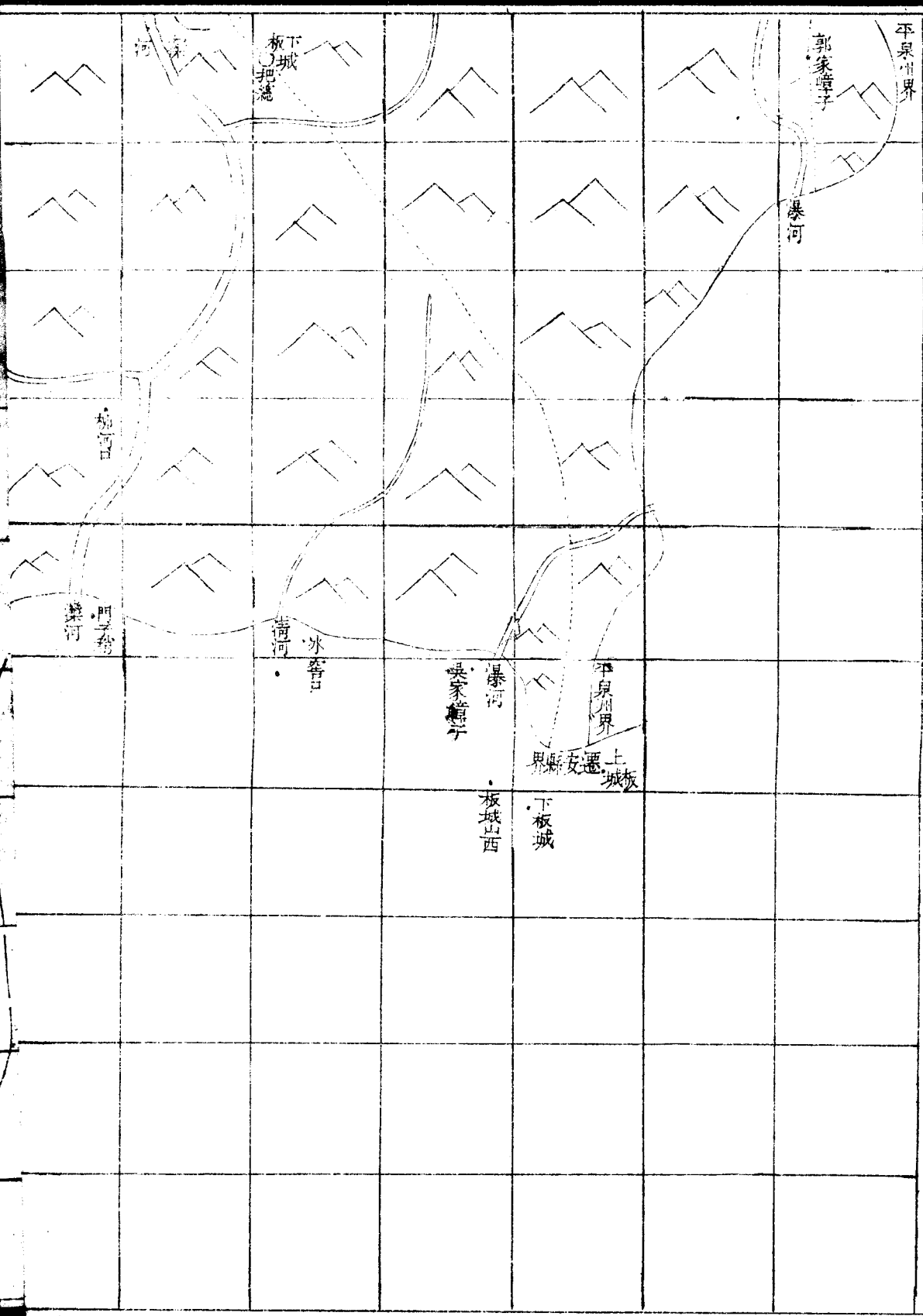
盛京錦州府南界永平府遵化州西界獨石口廳北界圍場又

北界內蒙古巴林旗阿魯科爾沁旗東南界永平府西南界

順天府宣化府東北界內蒙古科爾沁旗

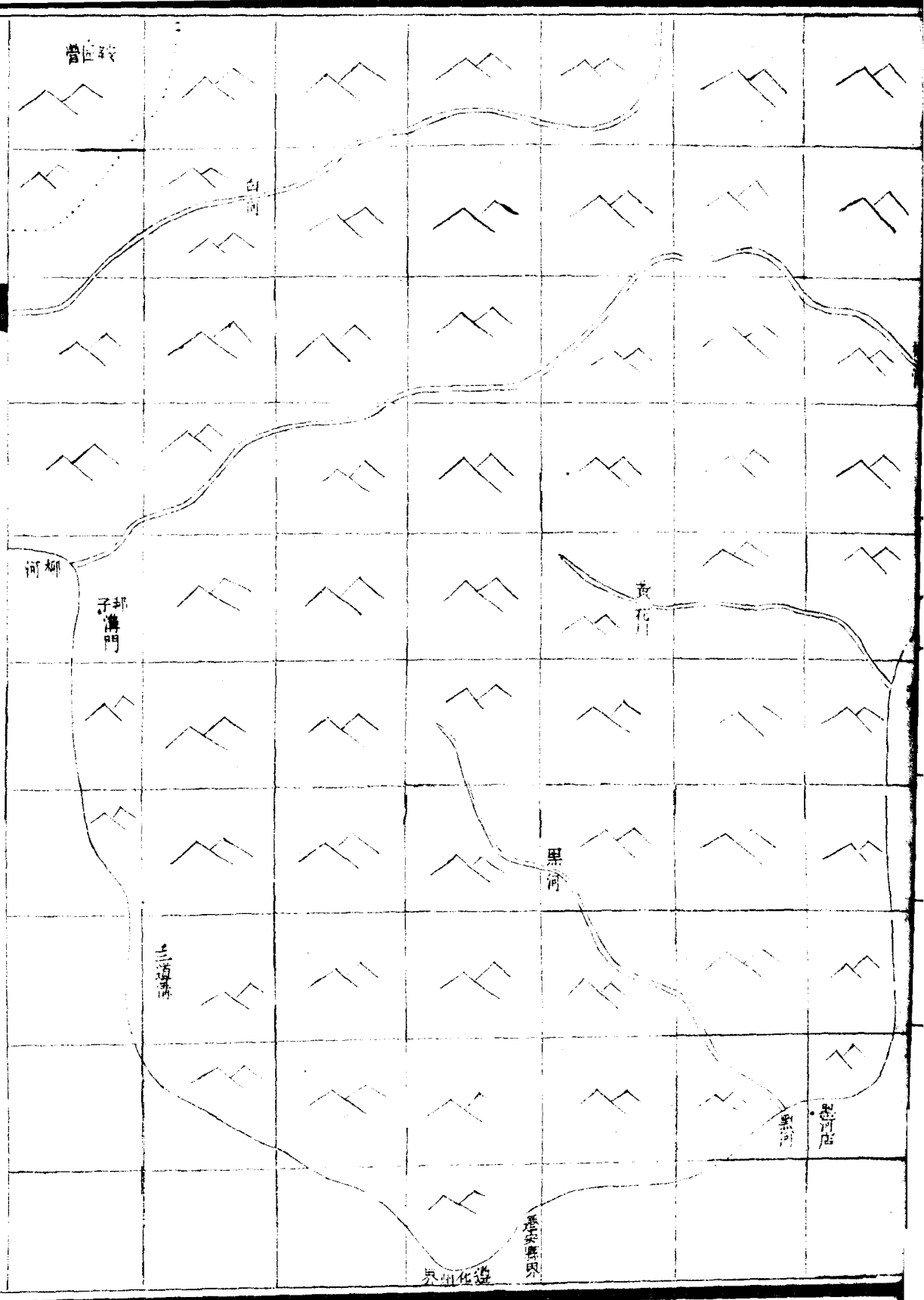
盛京奉天府西北界多倫諾爾廳

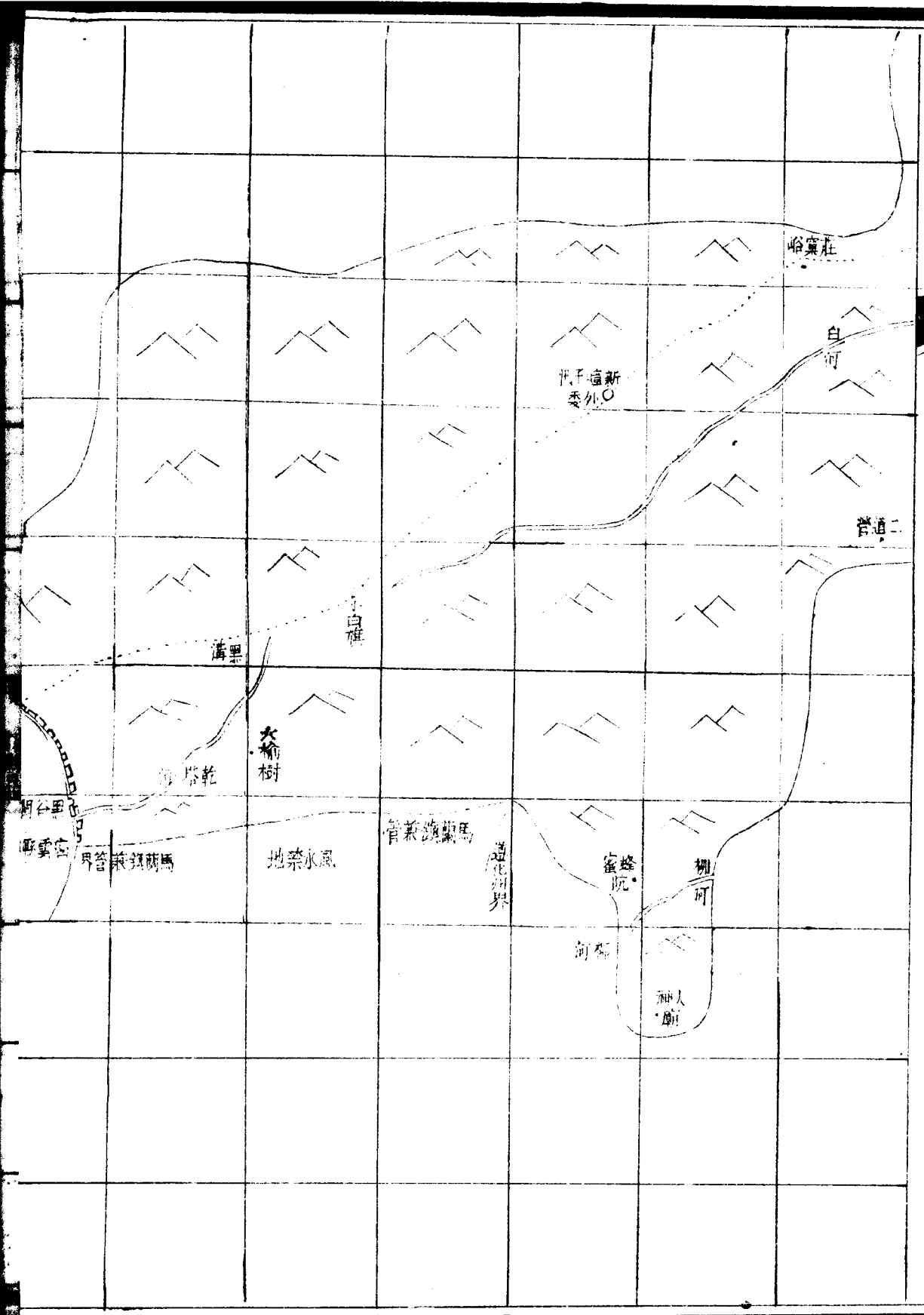
承德府圖




輿地略

疆域圖說三






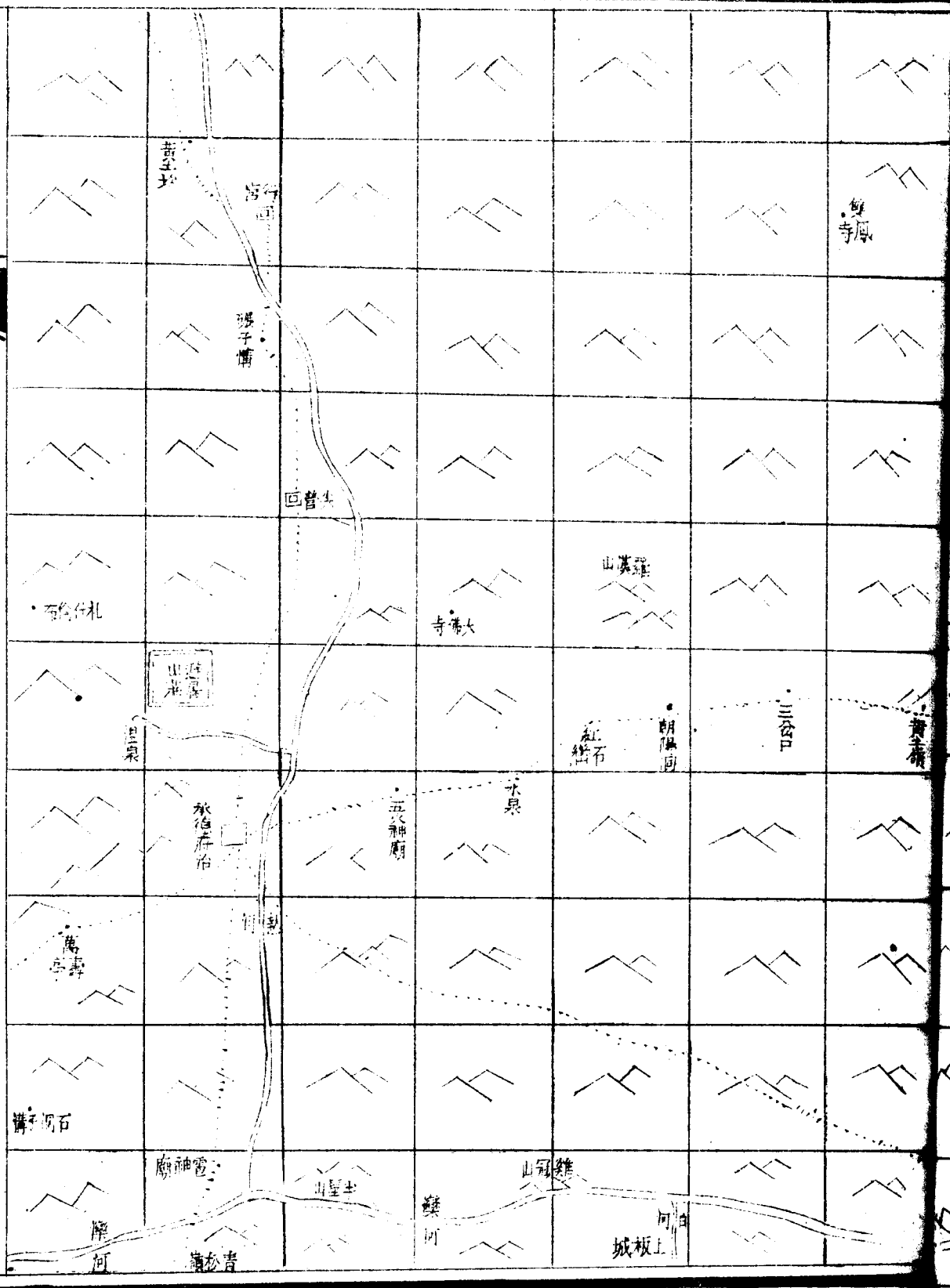


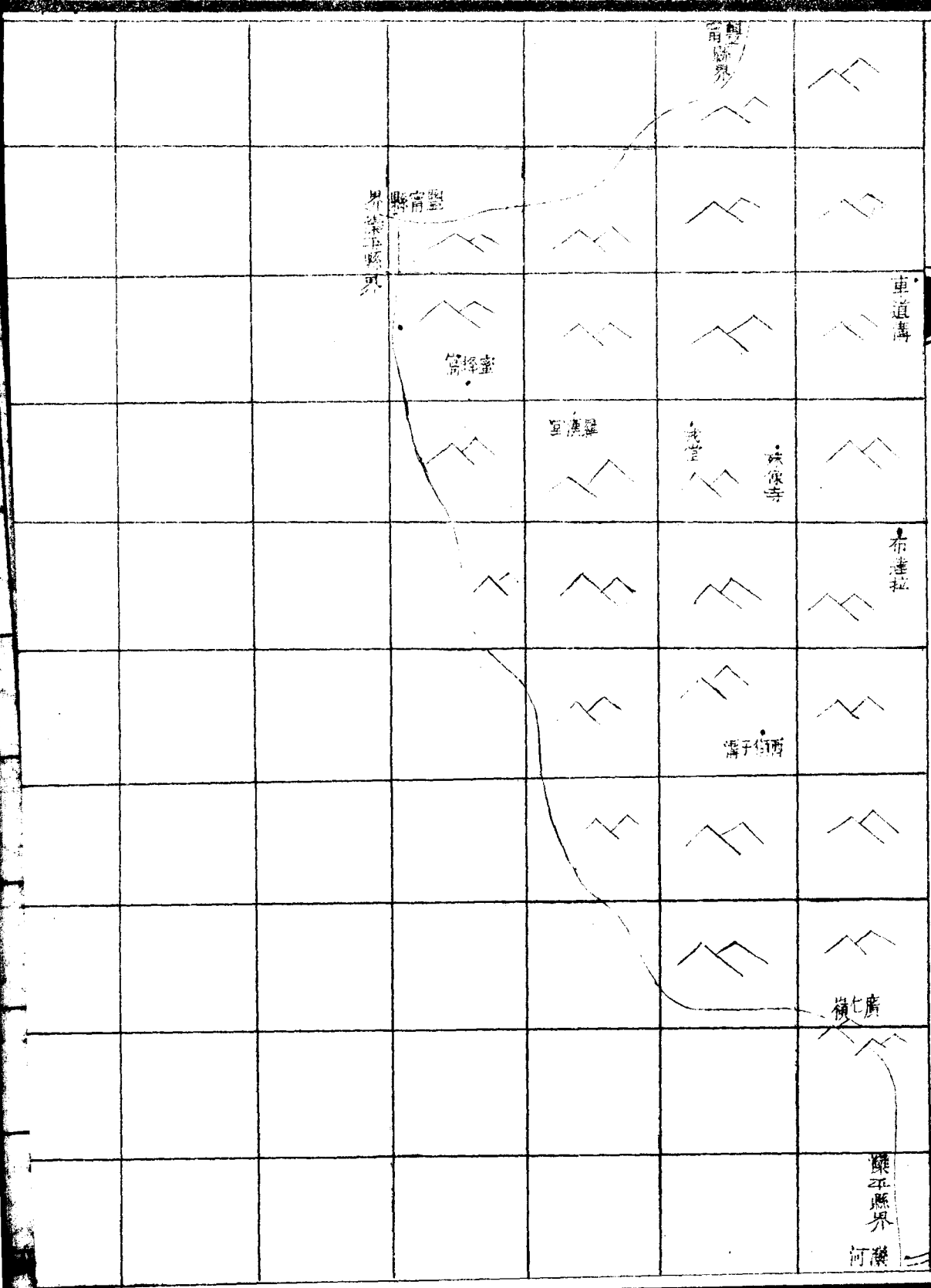
The image features a large, empty grid of 10 columns and 10 rows, which is a common format for a map or a data table in traditional Chinese cartography. The grid lines are thin and black, set against a white background. The grid is contained within a rectangular border.

界縣平

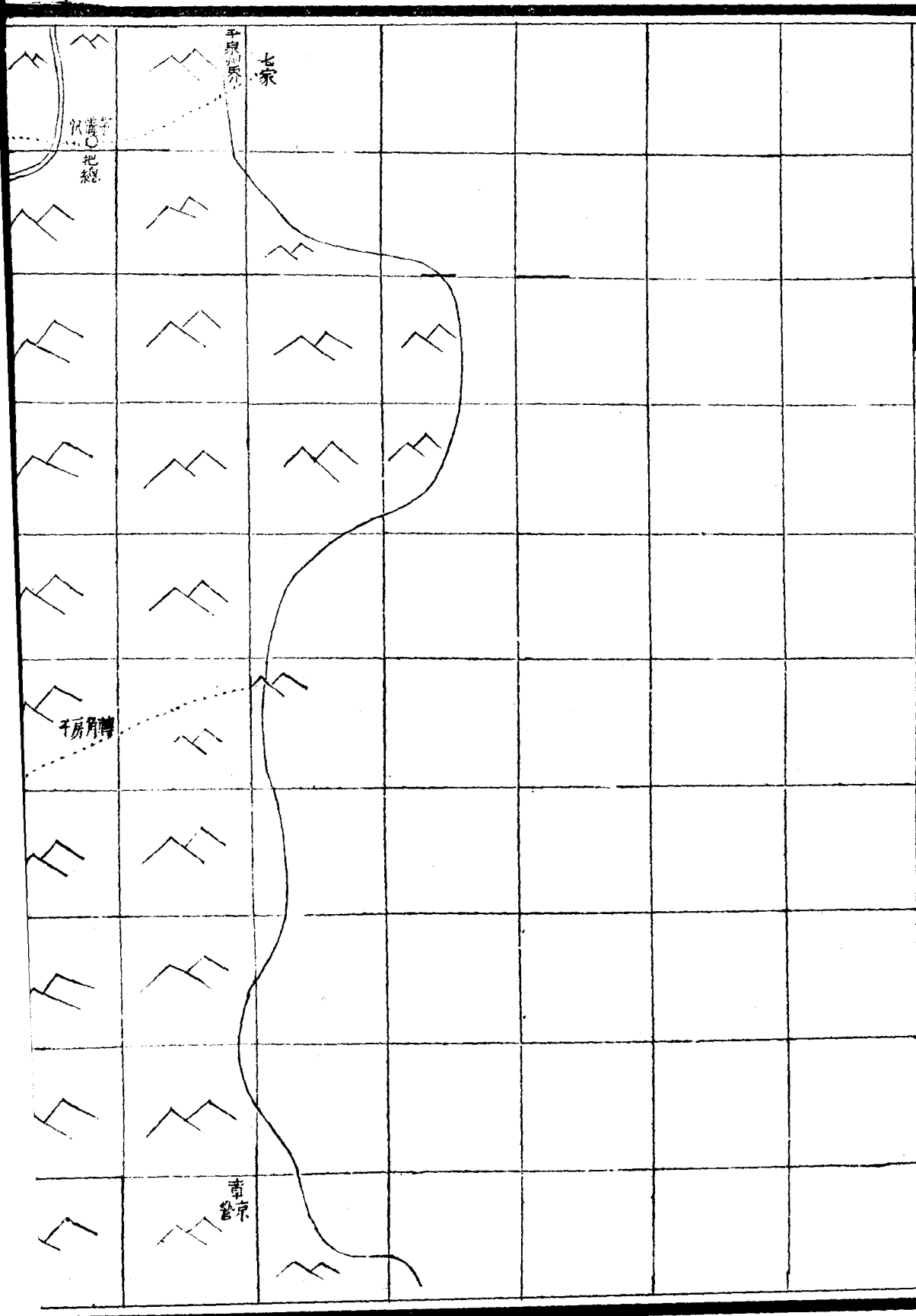
雲

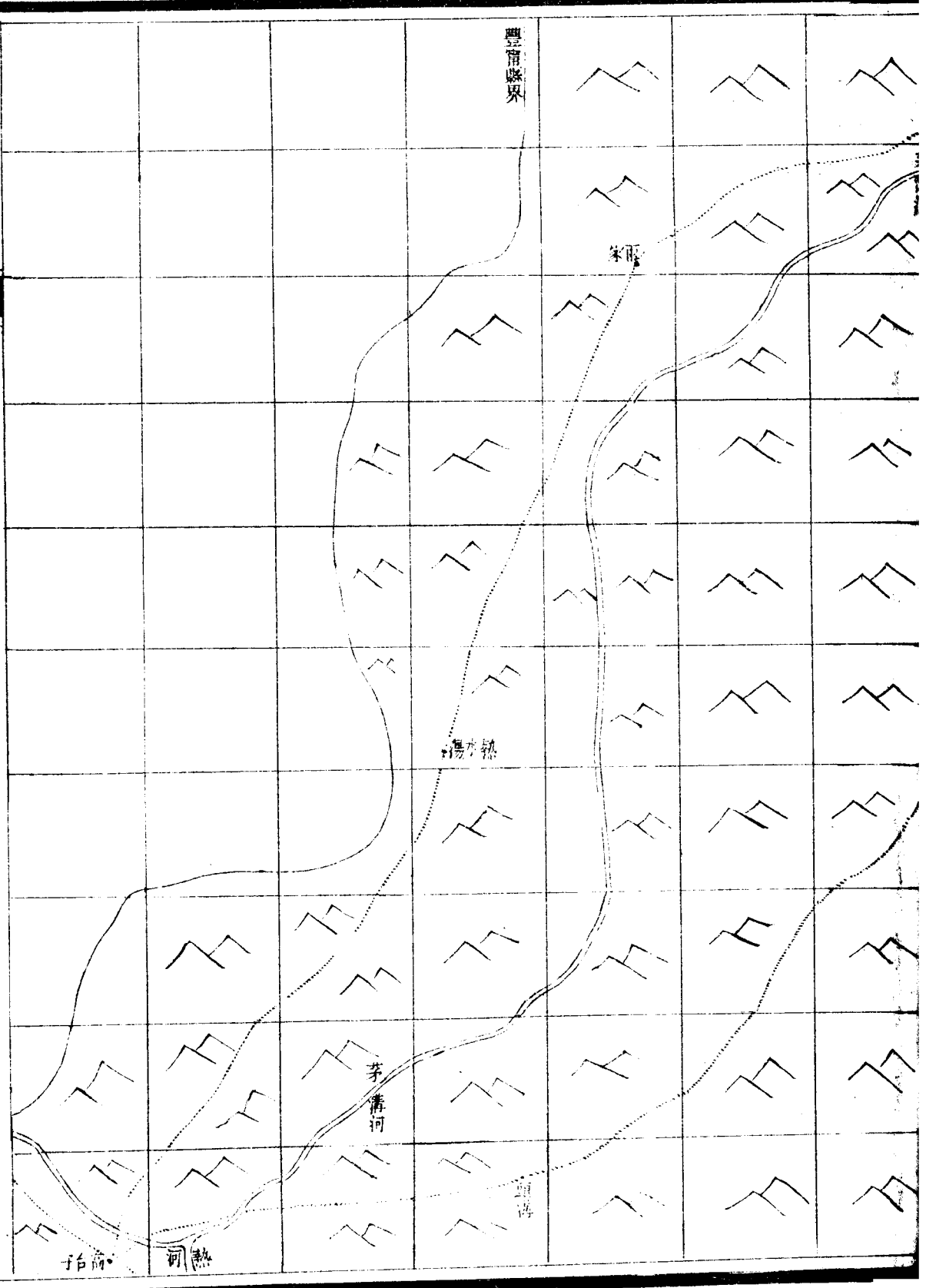







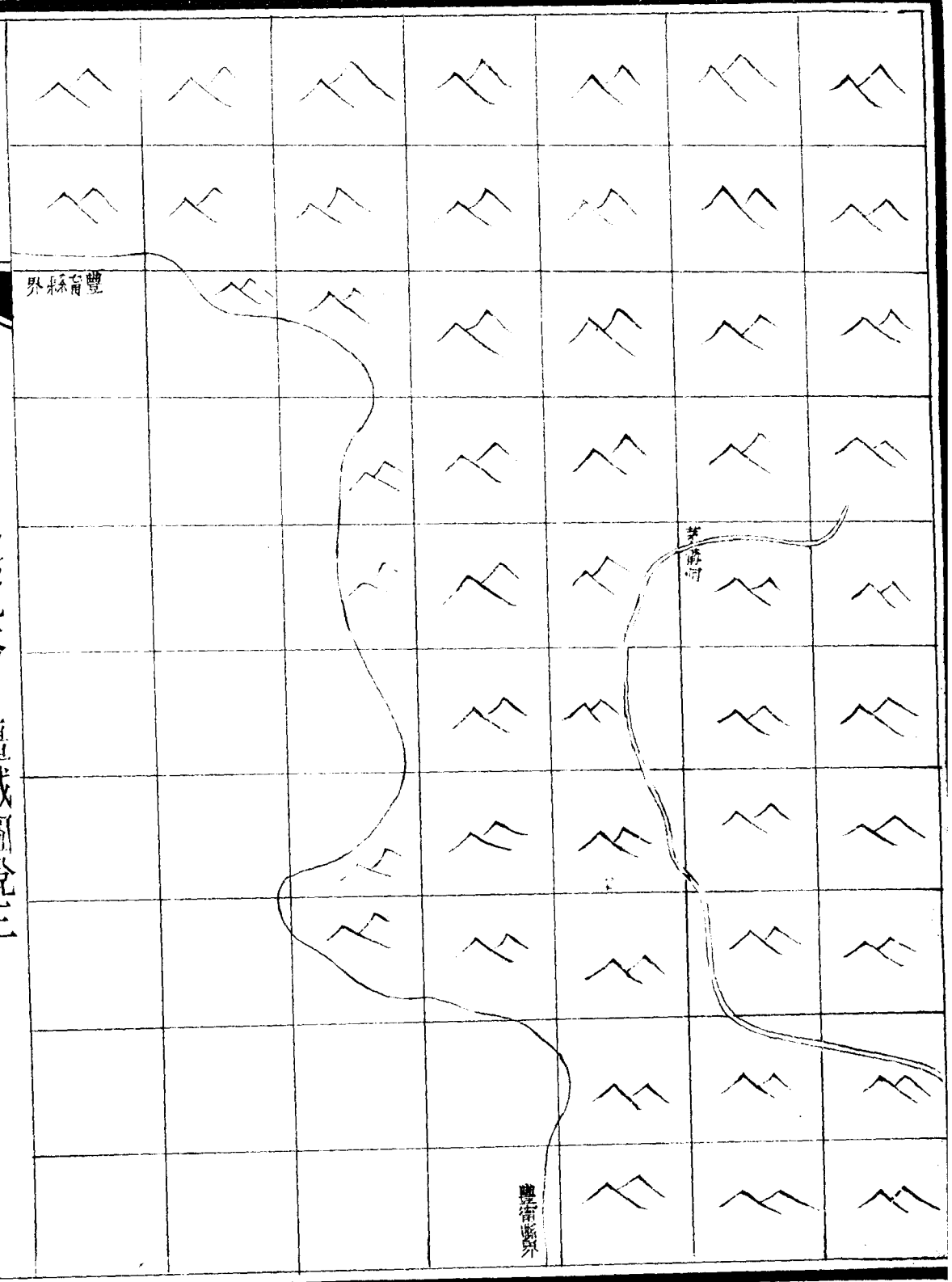
輿地略 疆域圖說二

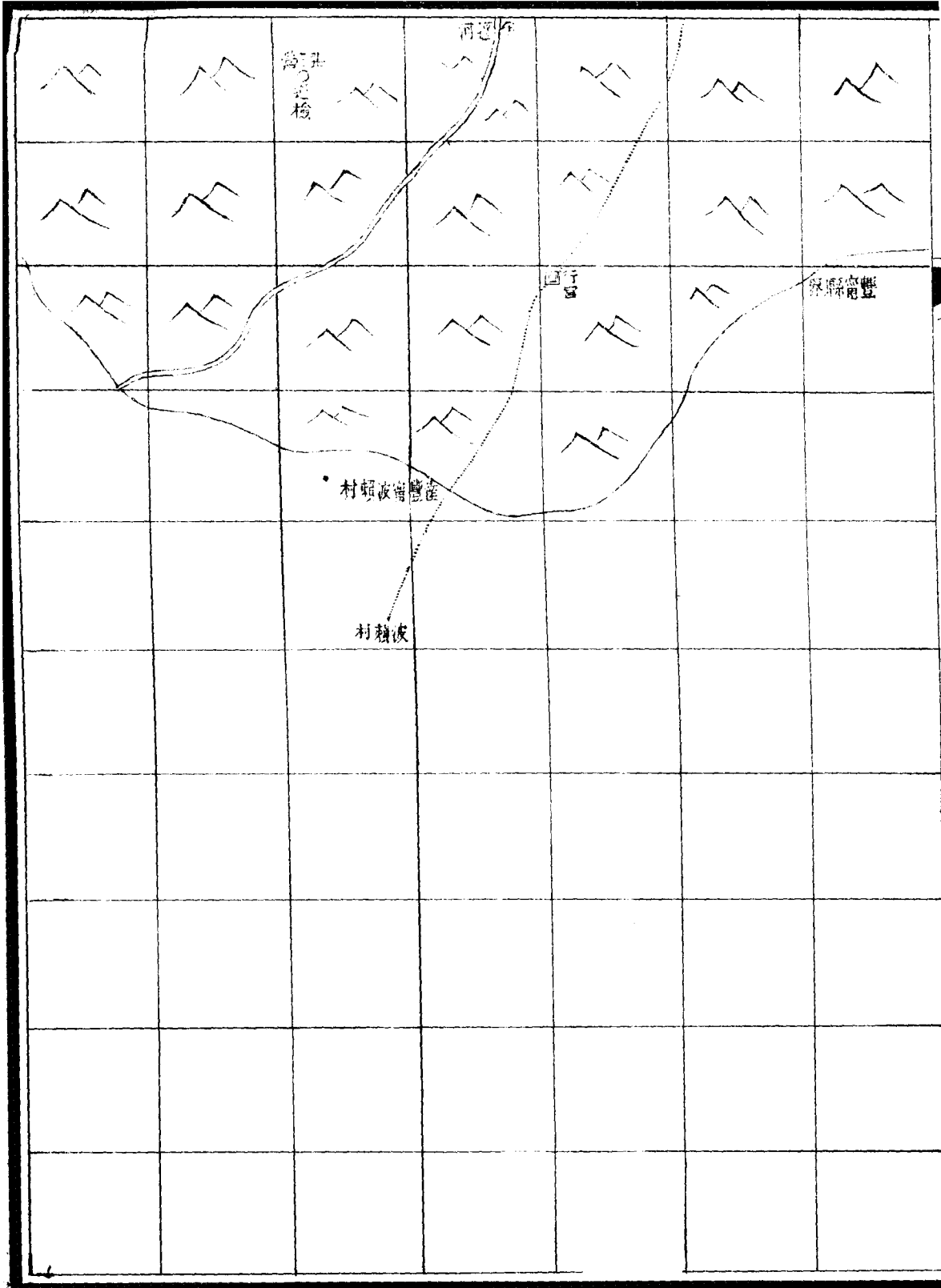




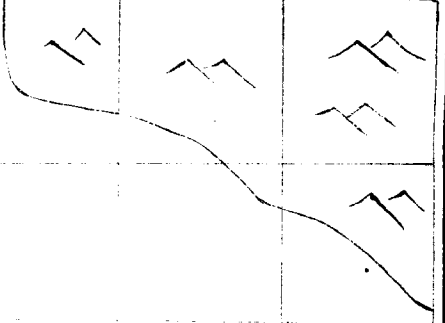
承德府
北
中







豐南縣界



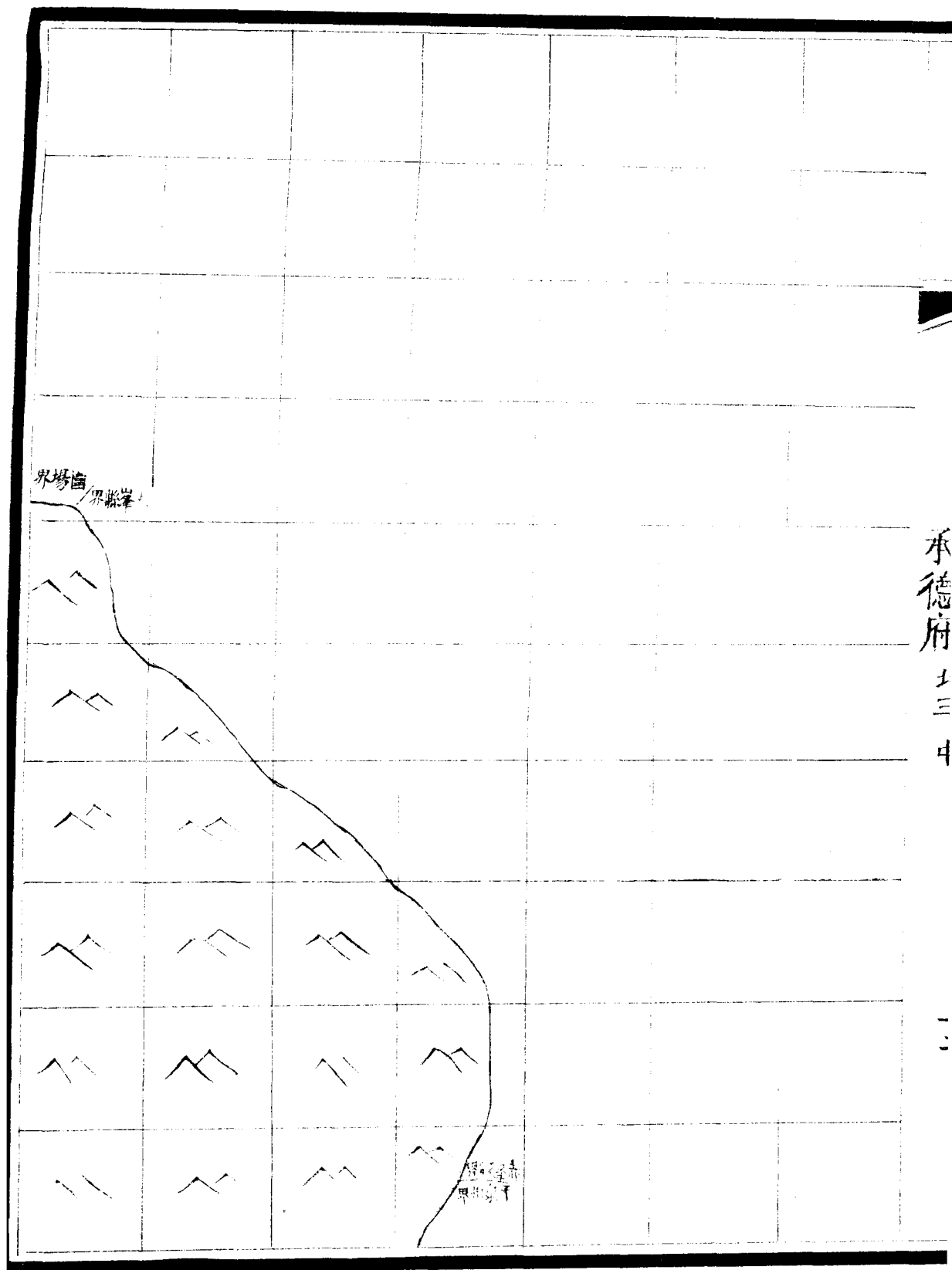
卷之四

卷之四

輿地略


疆域圖說二

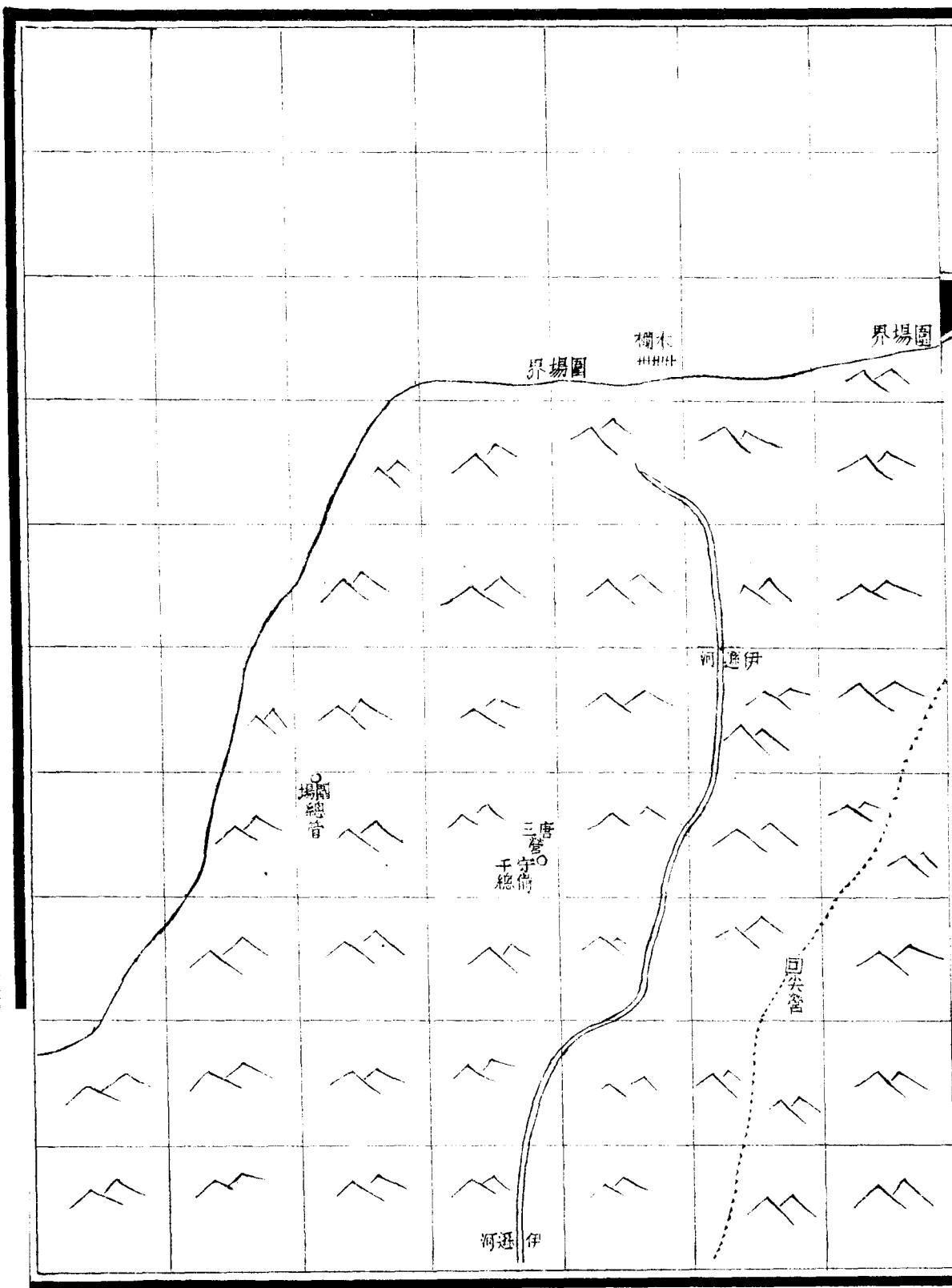
三




界場齒
界嶽峯

承德府
北三
中






輿地略 疆域圖說三

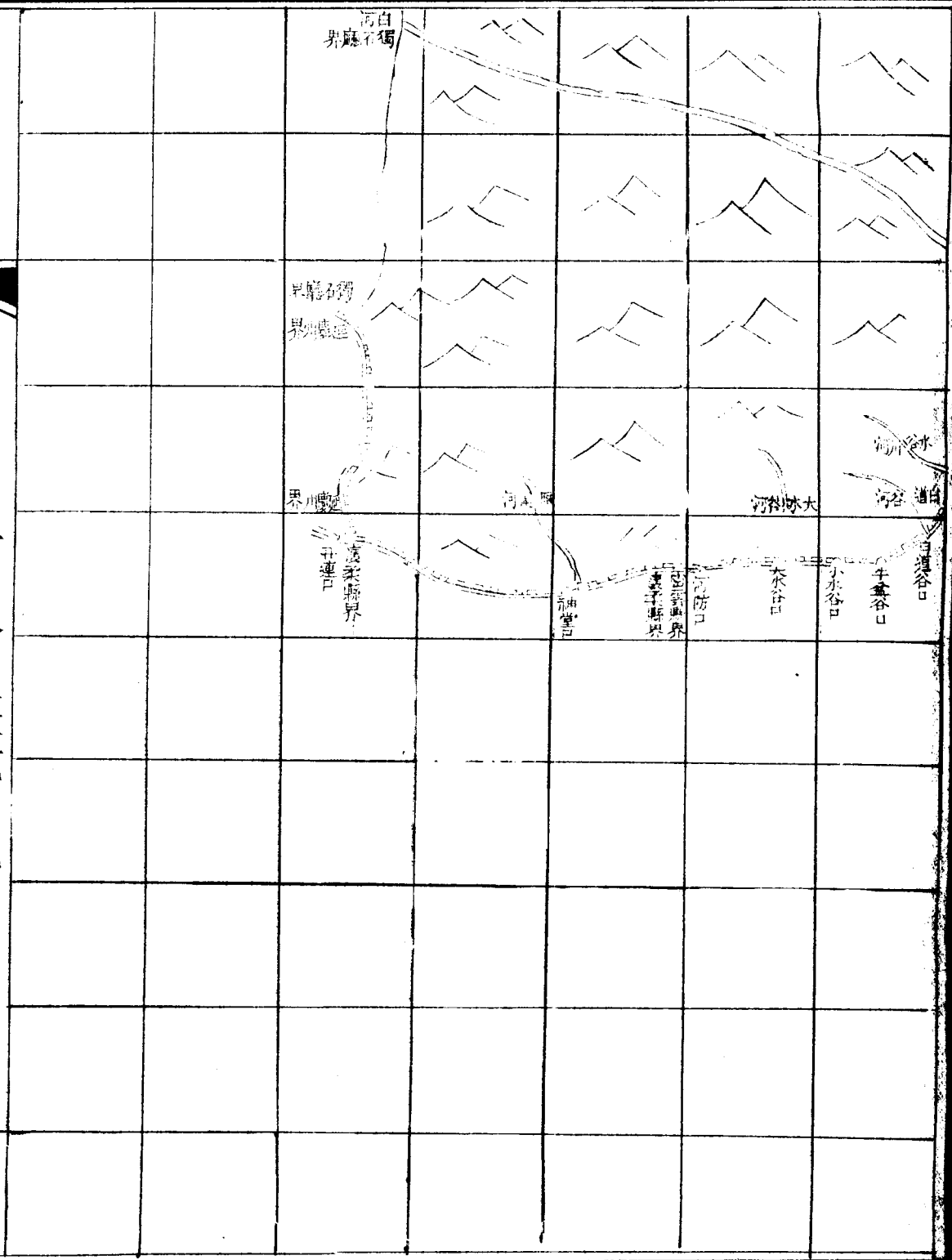


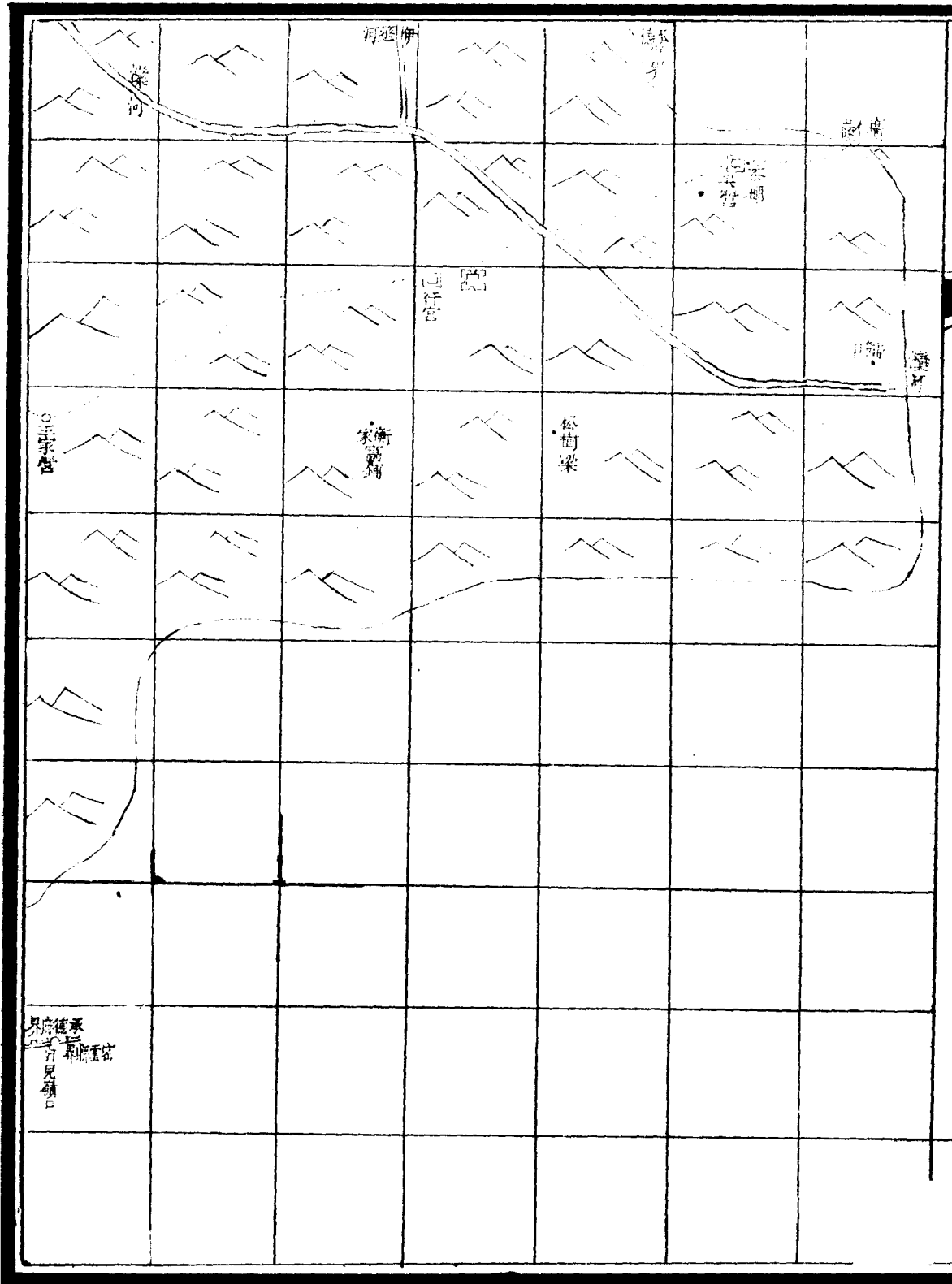
界場關
豐寧縣

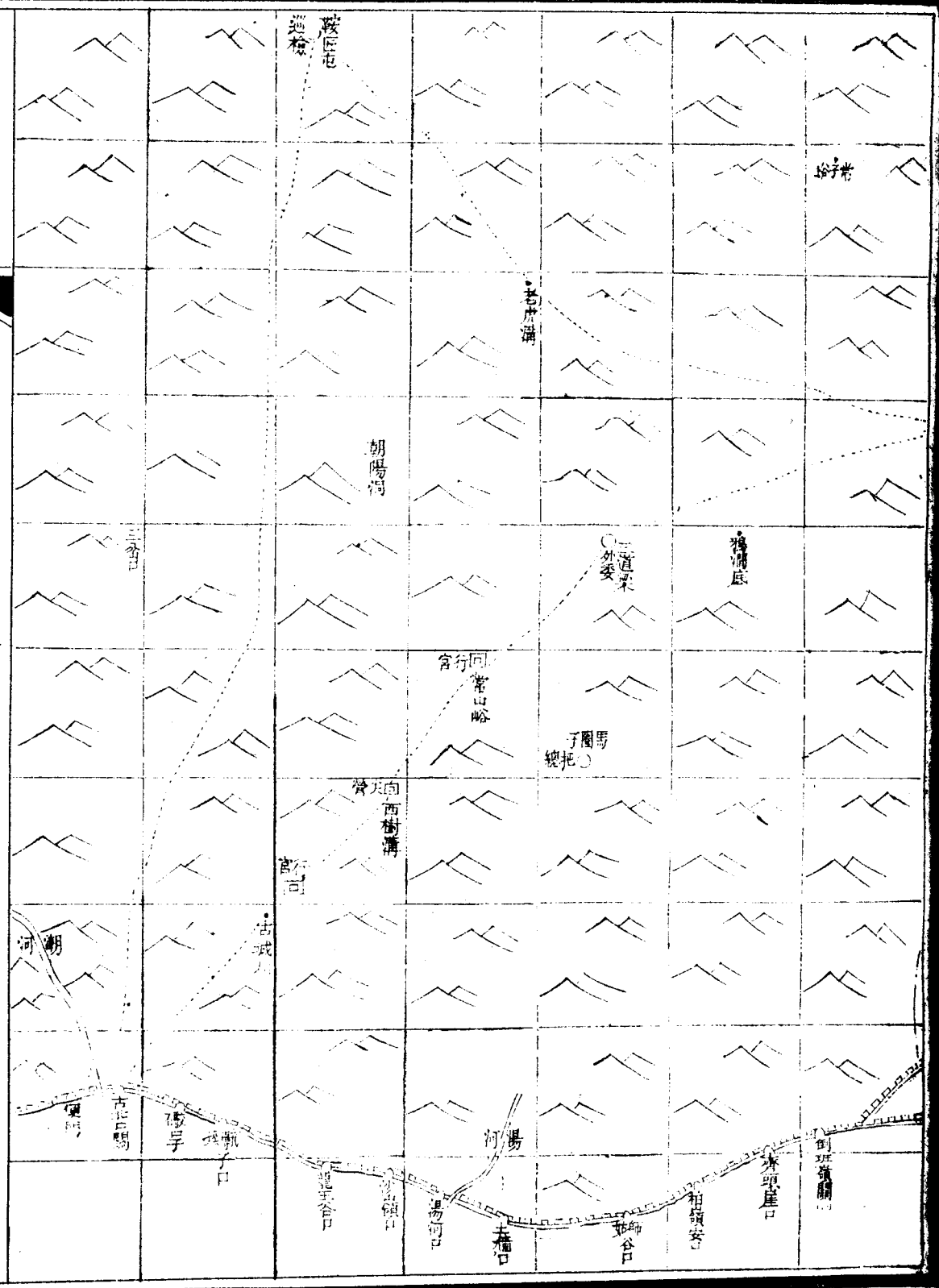
承德府本府東至平泉州界八十里至州治一百五十里西至灤平縣界三十里至縣治六十里南至遵化州界一百一十里至州治三百里北至豐甯縣界一百里東南至永平府遷安縣界一百三十里至縣治三百七十里西南至灤平縣界二十五里至縣治六十里又西南至順天府密雲縣界一百二十里又西南至順天府薊州界二百二十里東北至赤峯縣界三百里至縣治五百里西北至豐甯縣界八十里至縣治二百六十里

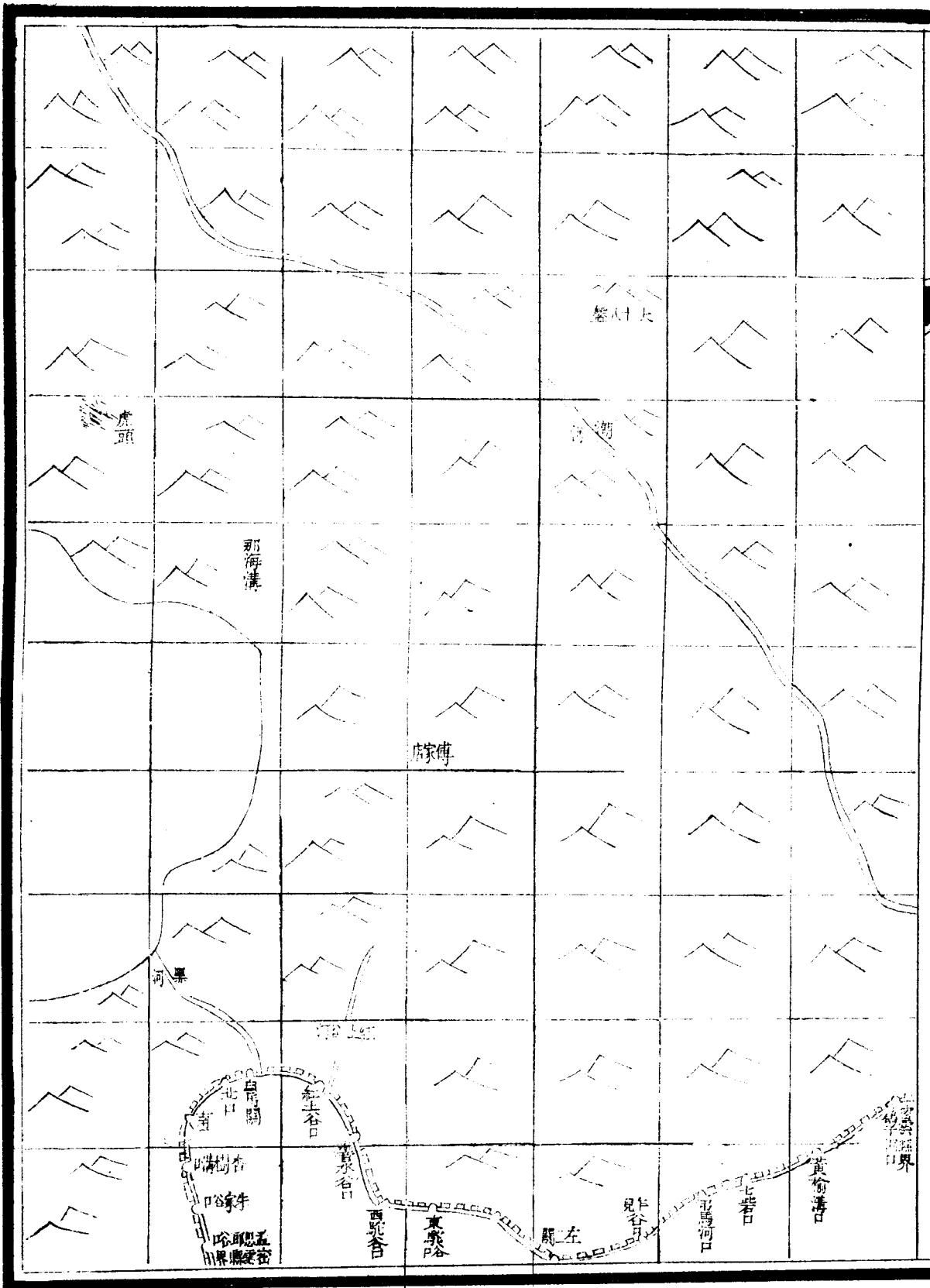
灤平縣圖








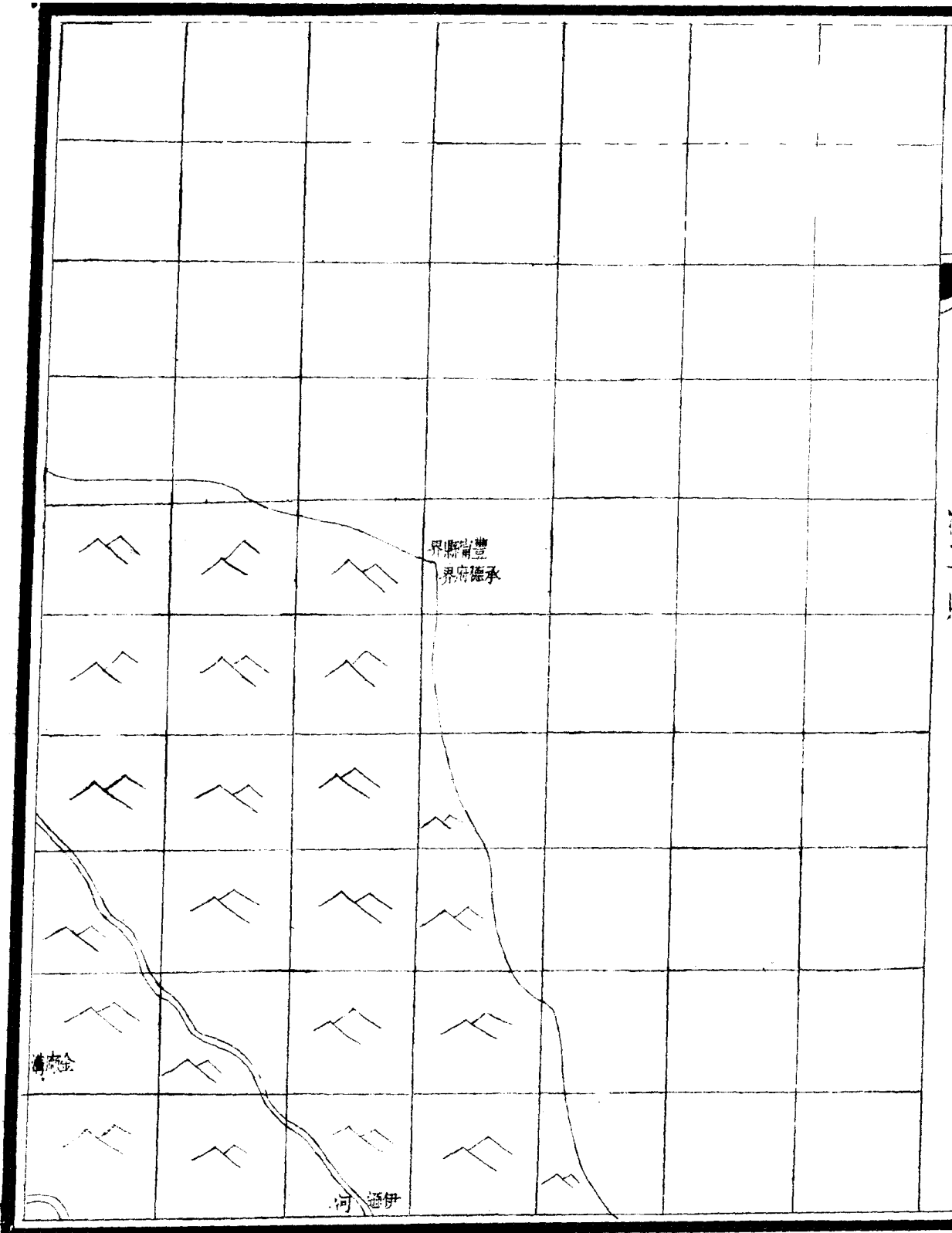






豐寧縣界
石壩界



具廳石壩







灤平縣府西南六十里東至本府界三十里至府治六十里
西至獨石廳界二百五十里南至本府界二十五里北至豐
甯縣界九十里東南至本府界三十里西南至順天府密雲
縣界一百三十里至縣治二百四十里又西南至順天府懷
柔縣界三百里東北至本府界二十五里西北至豐甯縣界
一百九十里至縣治二百五十里

平泉州圖

畿輔通志

卷四十九

輿地略

疆域圖說二

三

建德
縣
界
群
馬
河

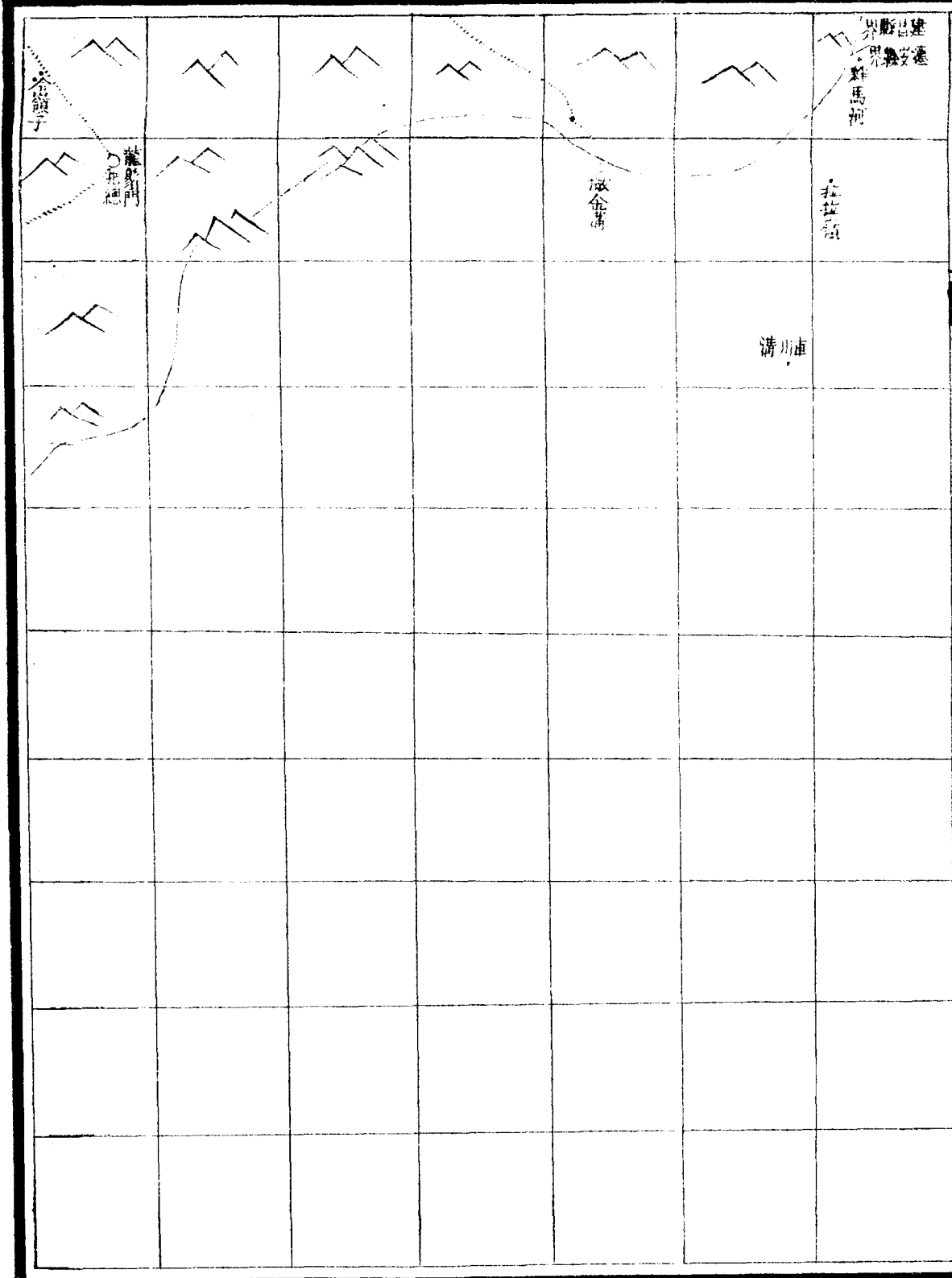
在拉道

溝川

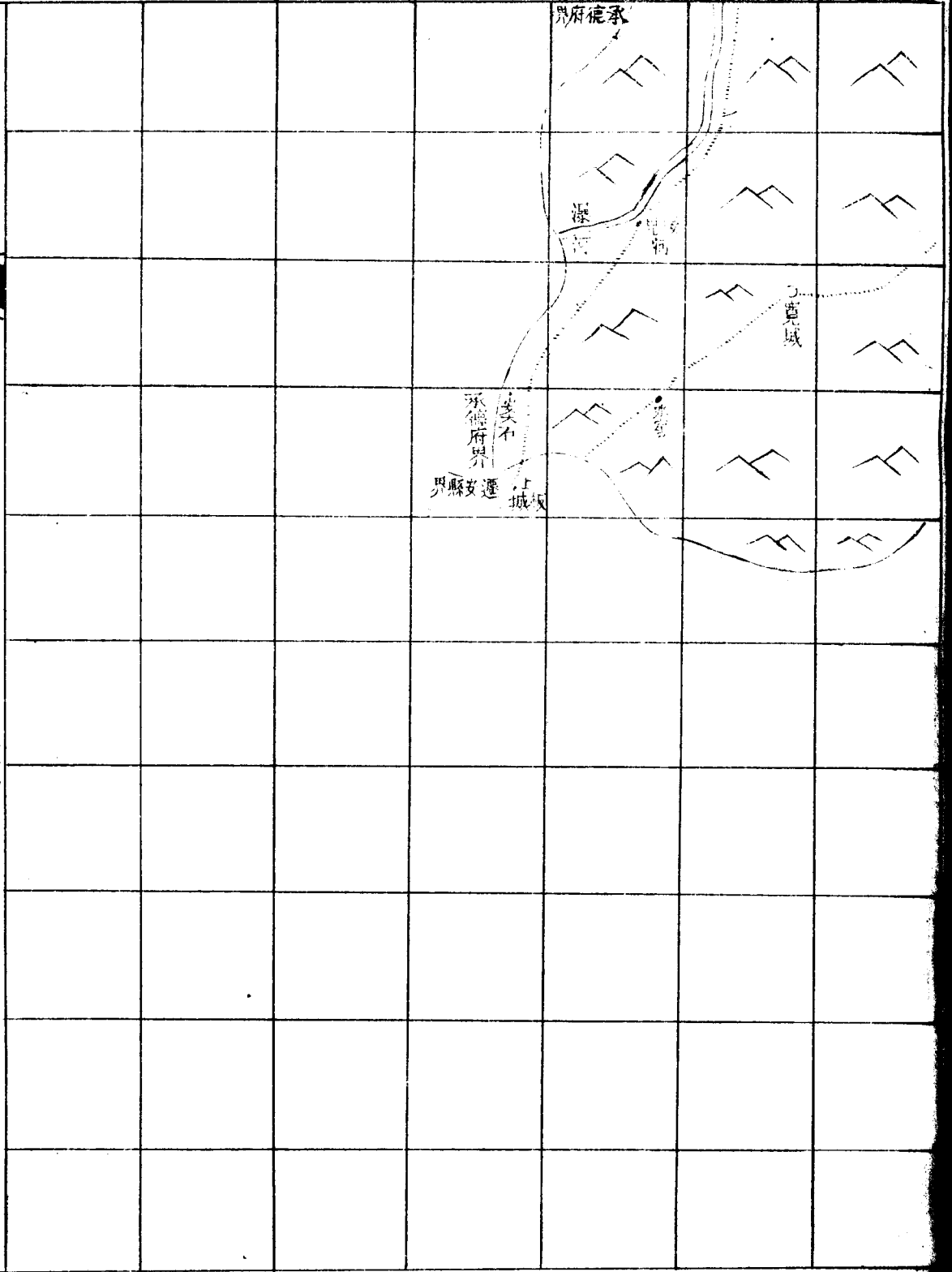
滋金浦

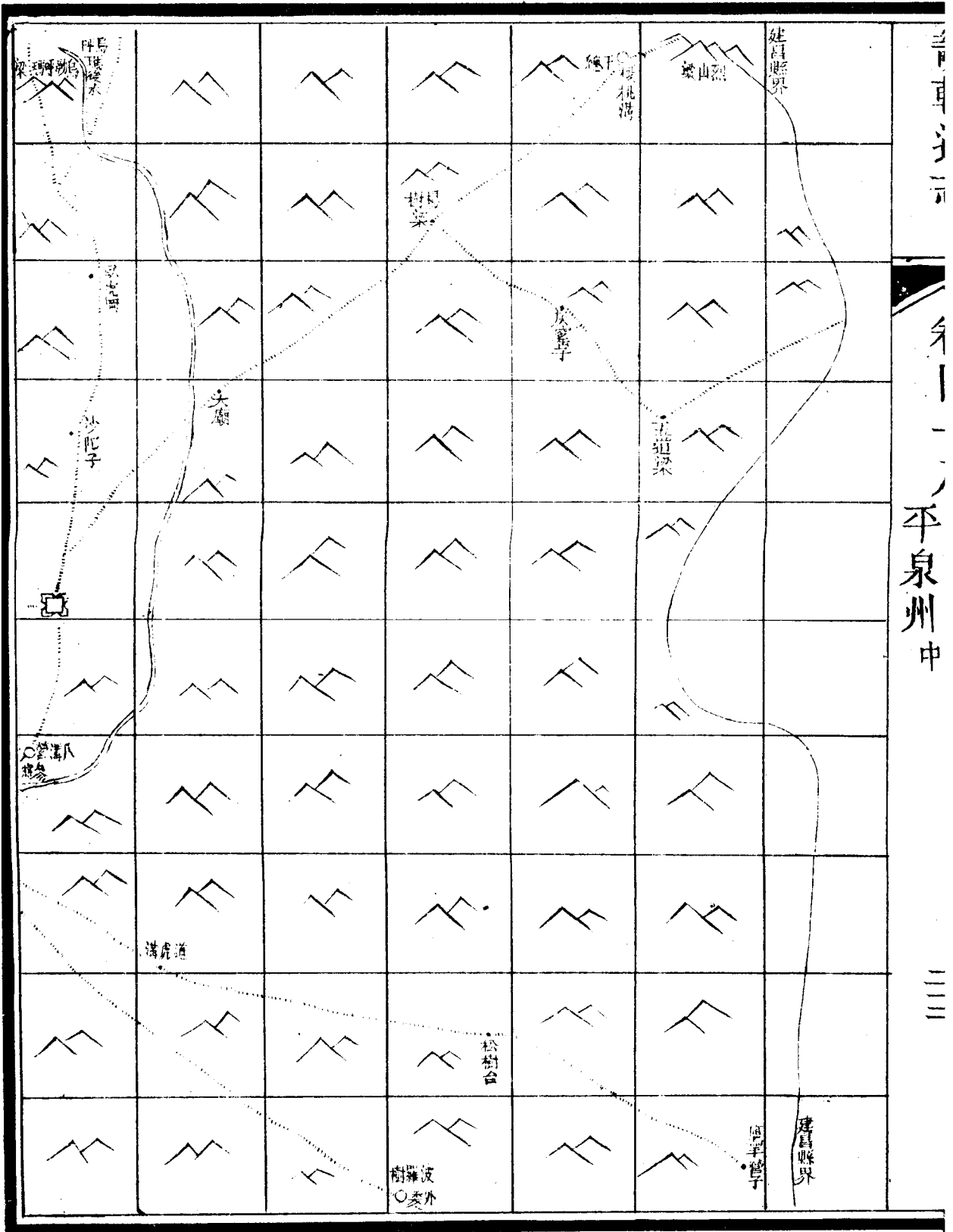
龍門
把總

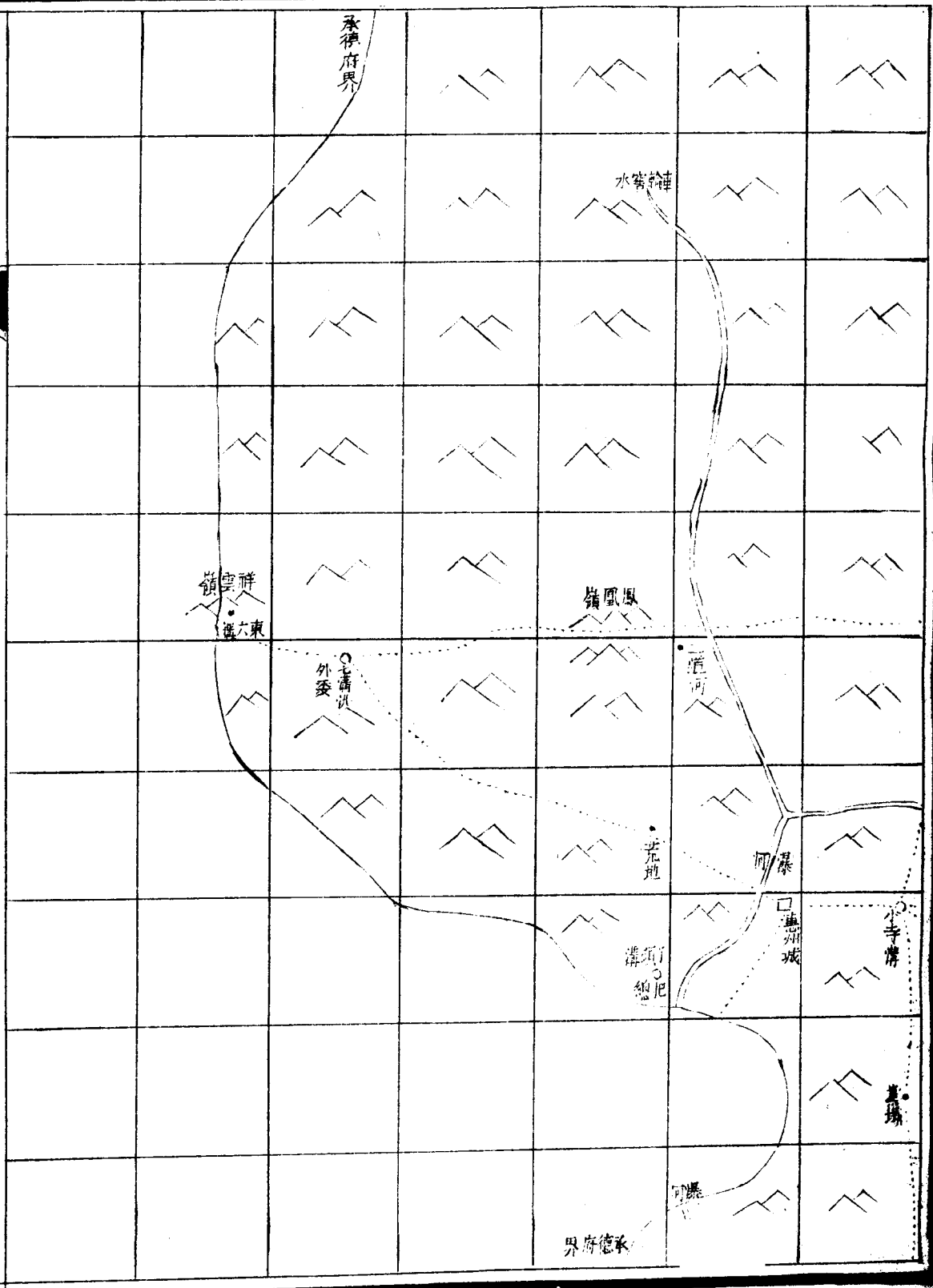
谷鎮子



輿地略 疆域圖說三



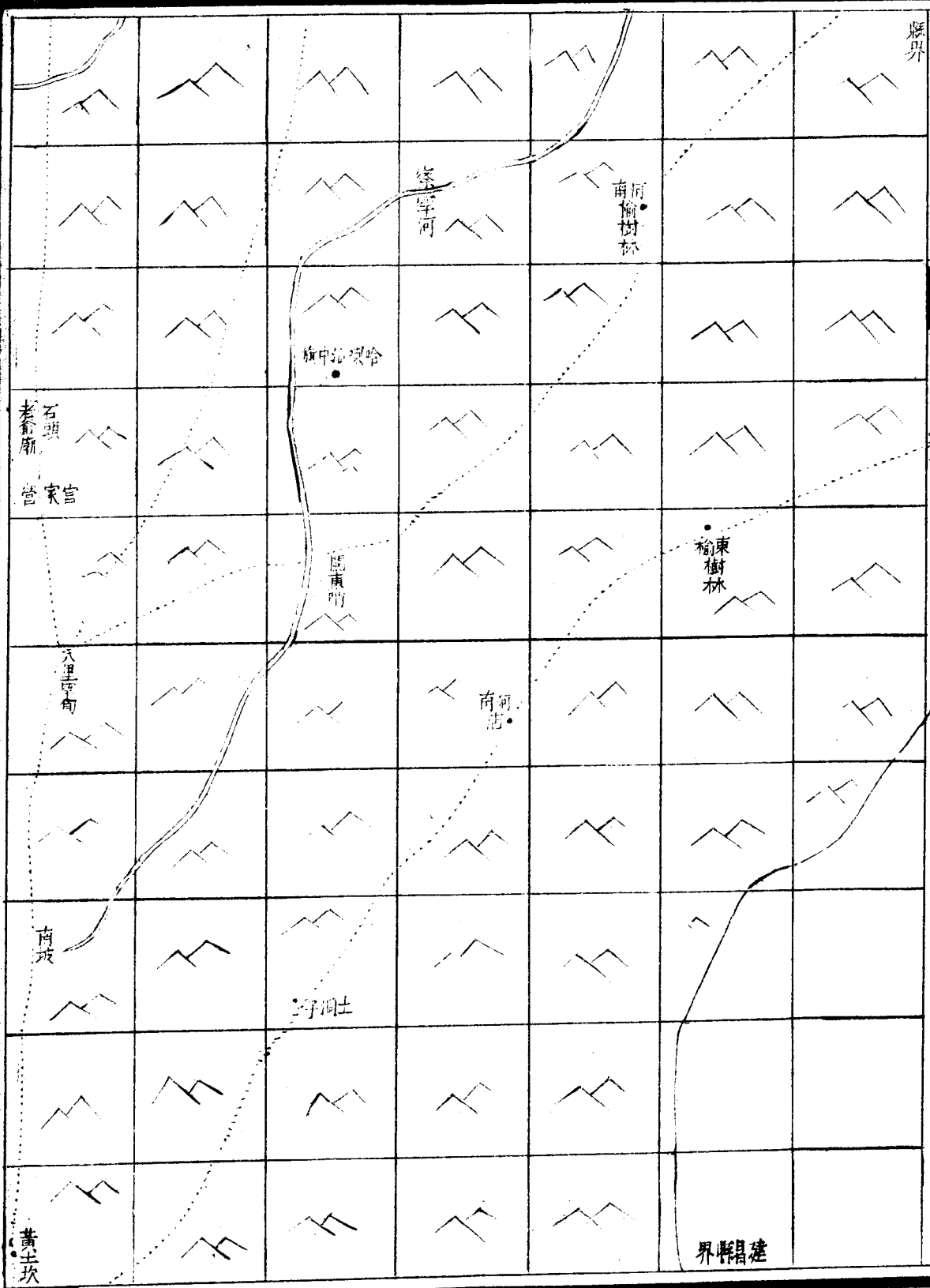





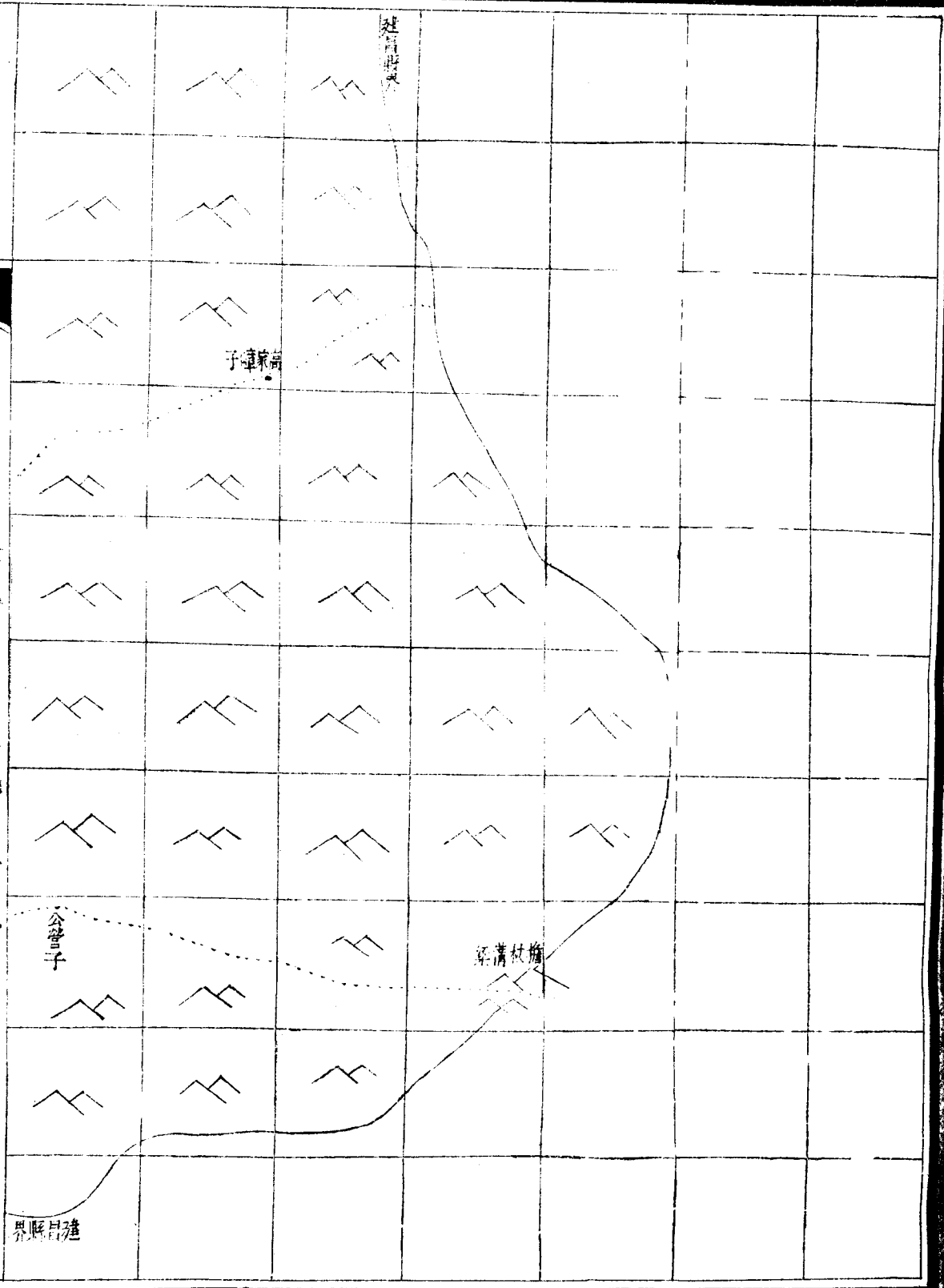
建昌縣界


梁邱


建昌縣界

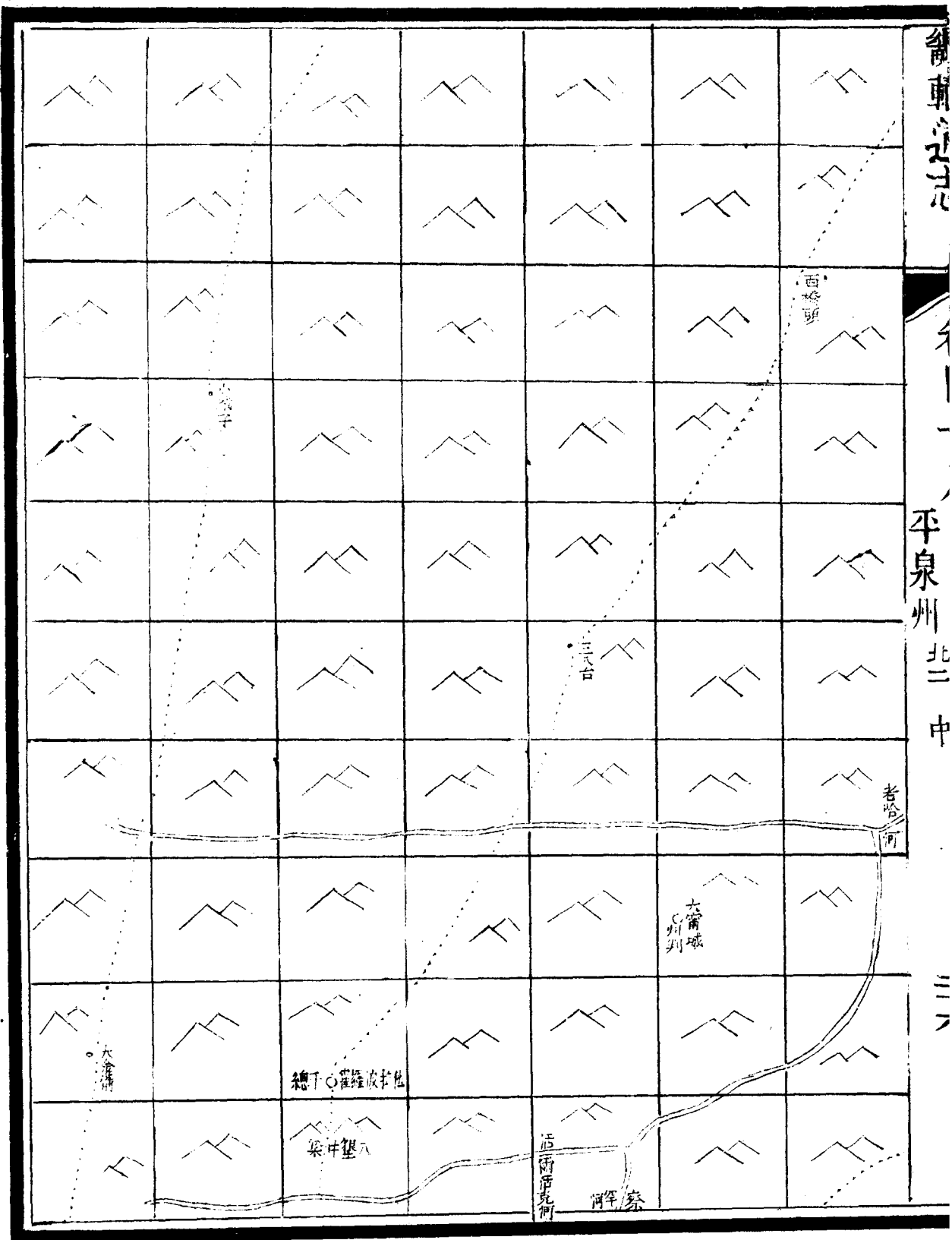


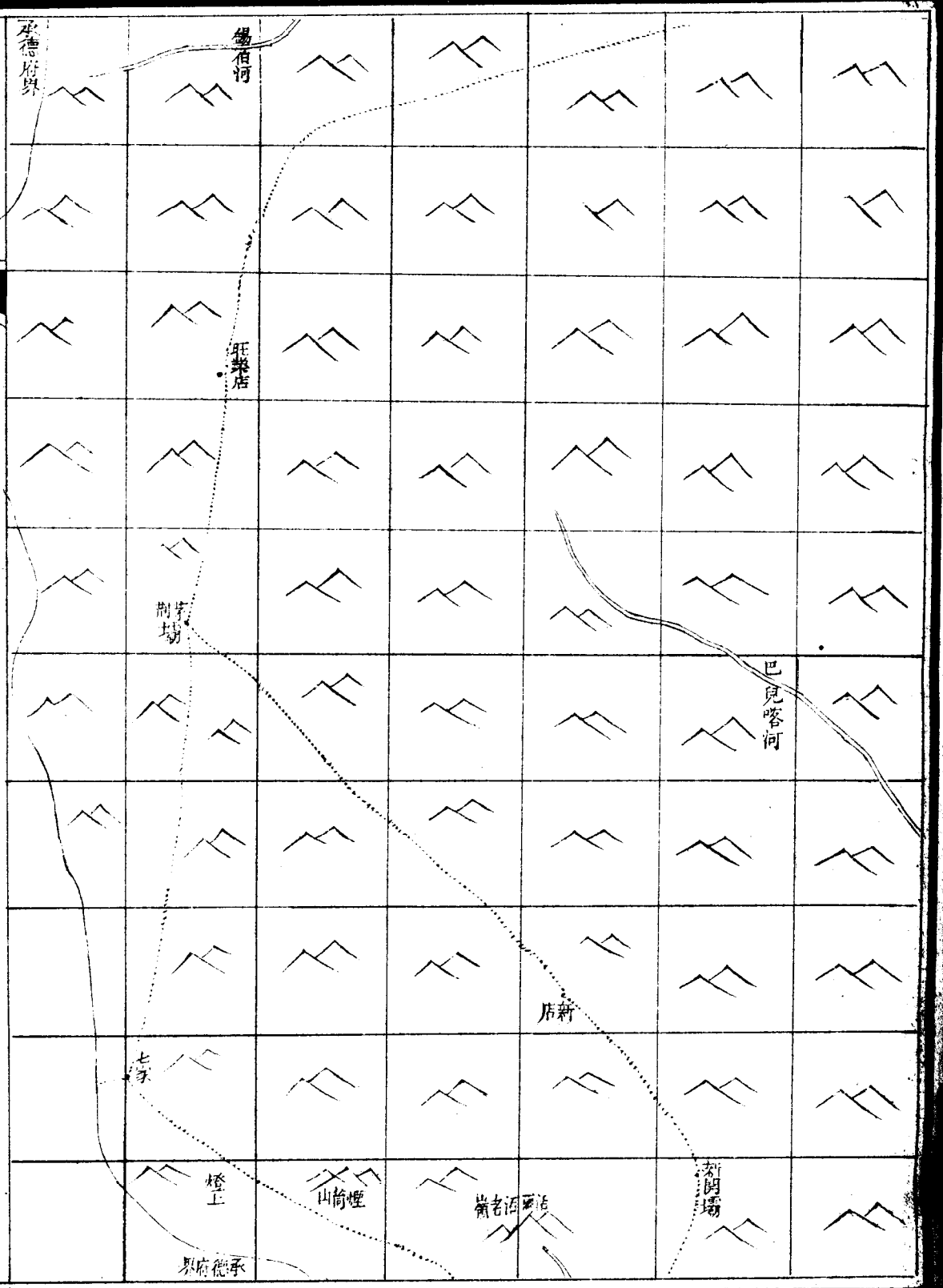





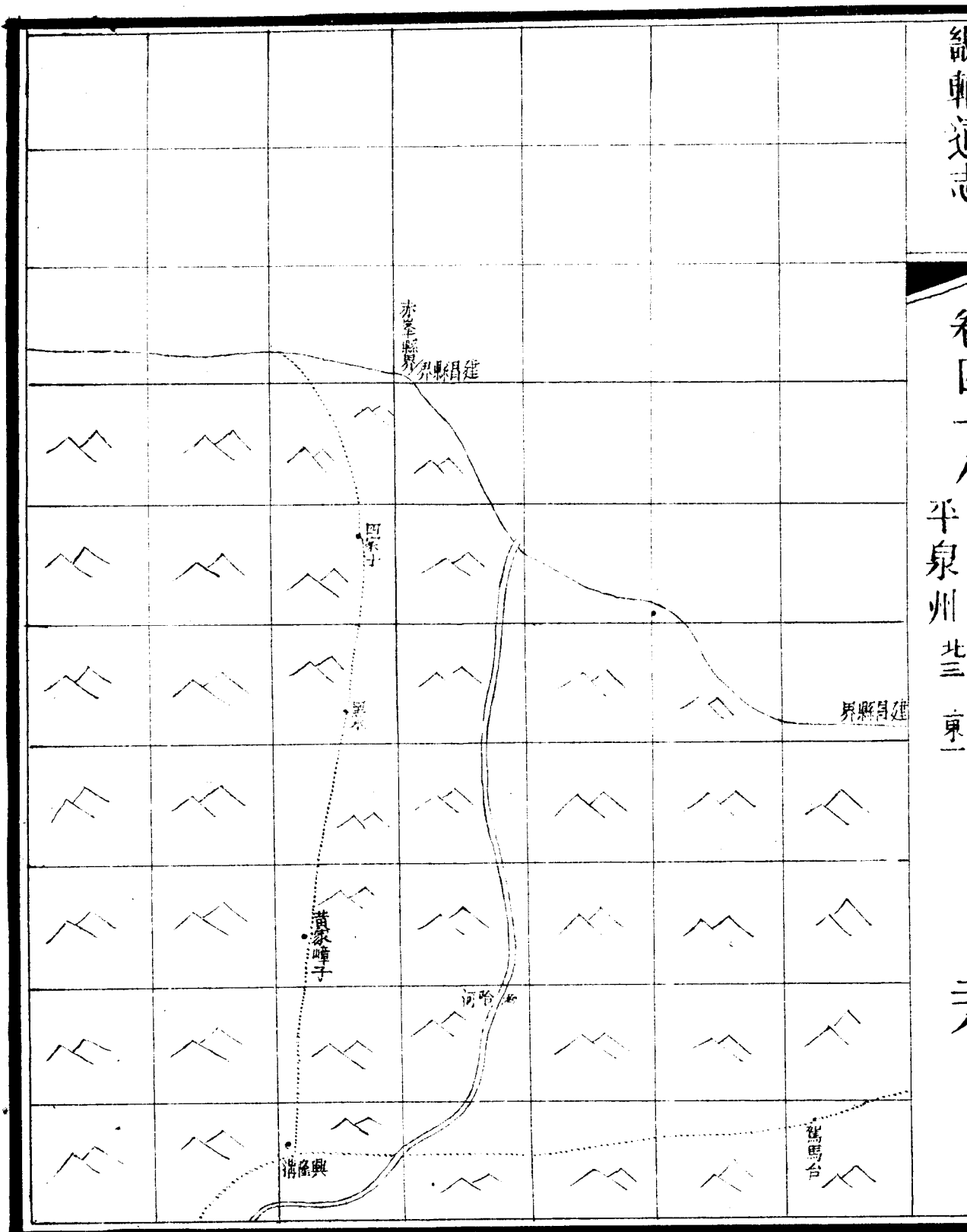


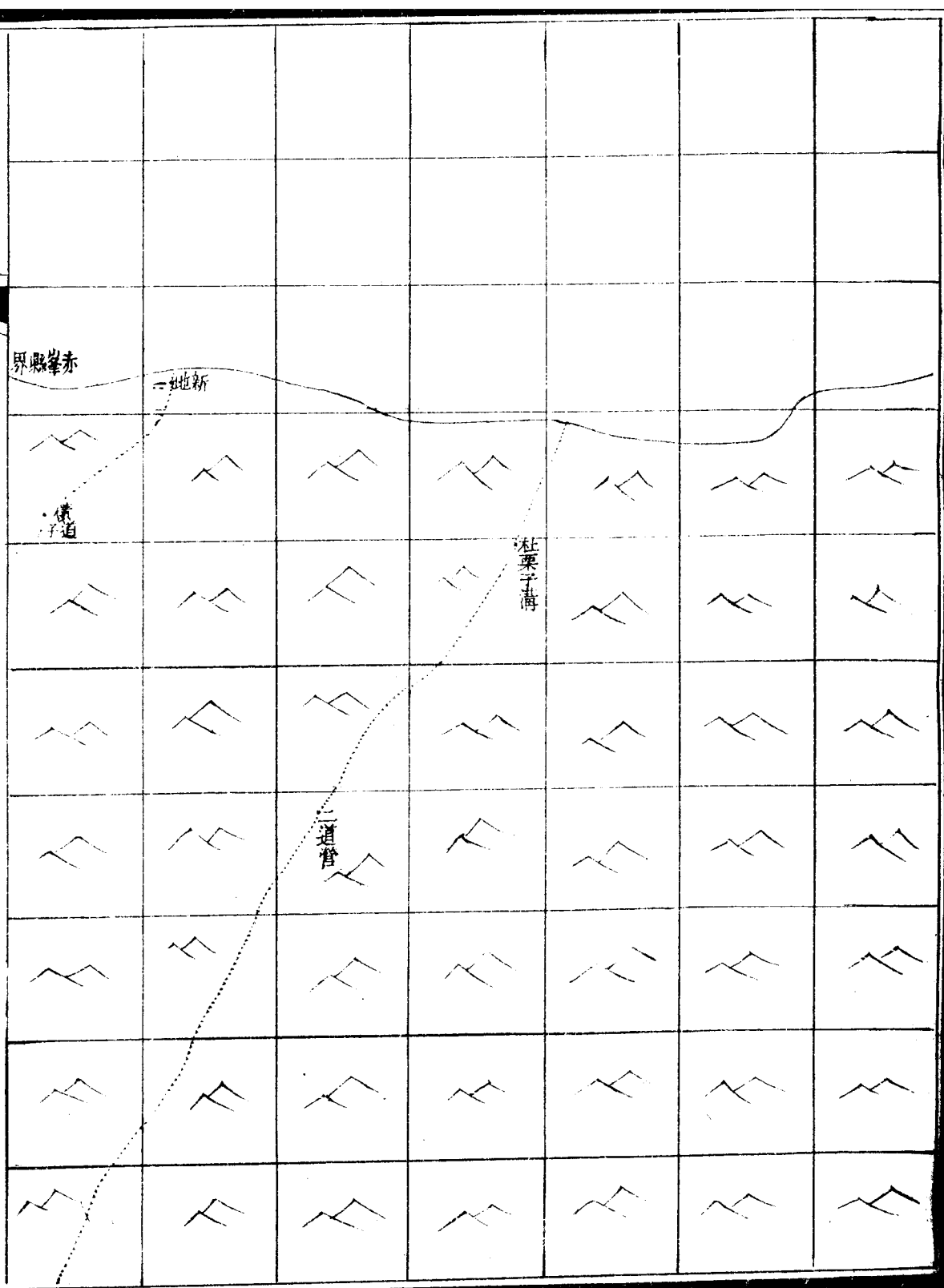


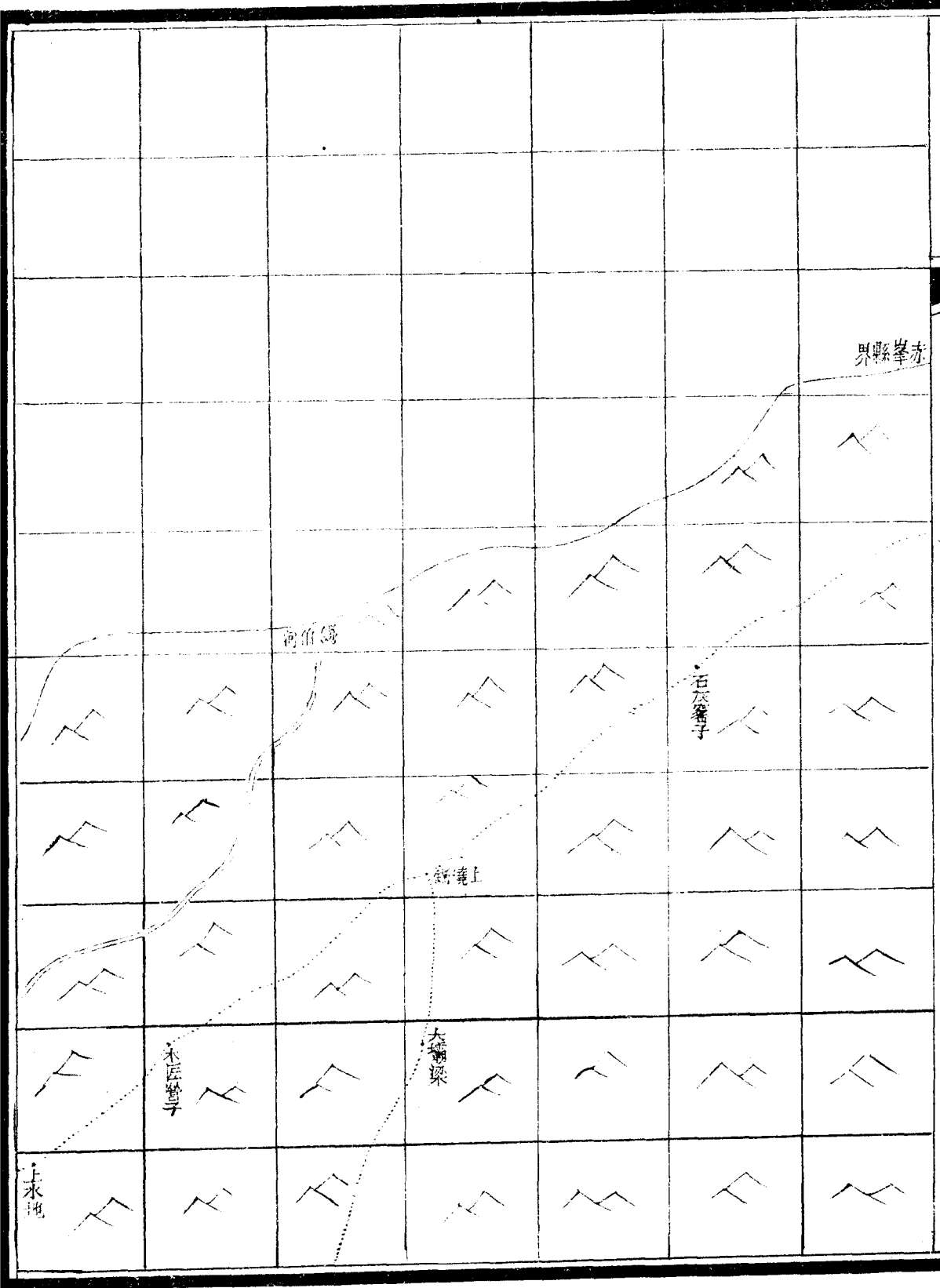












赤峯縣界

石炭峯

上鏡

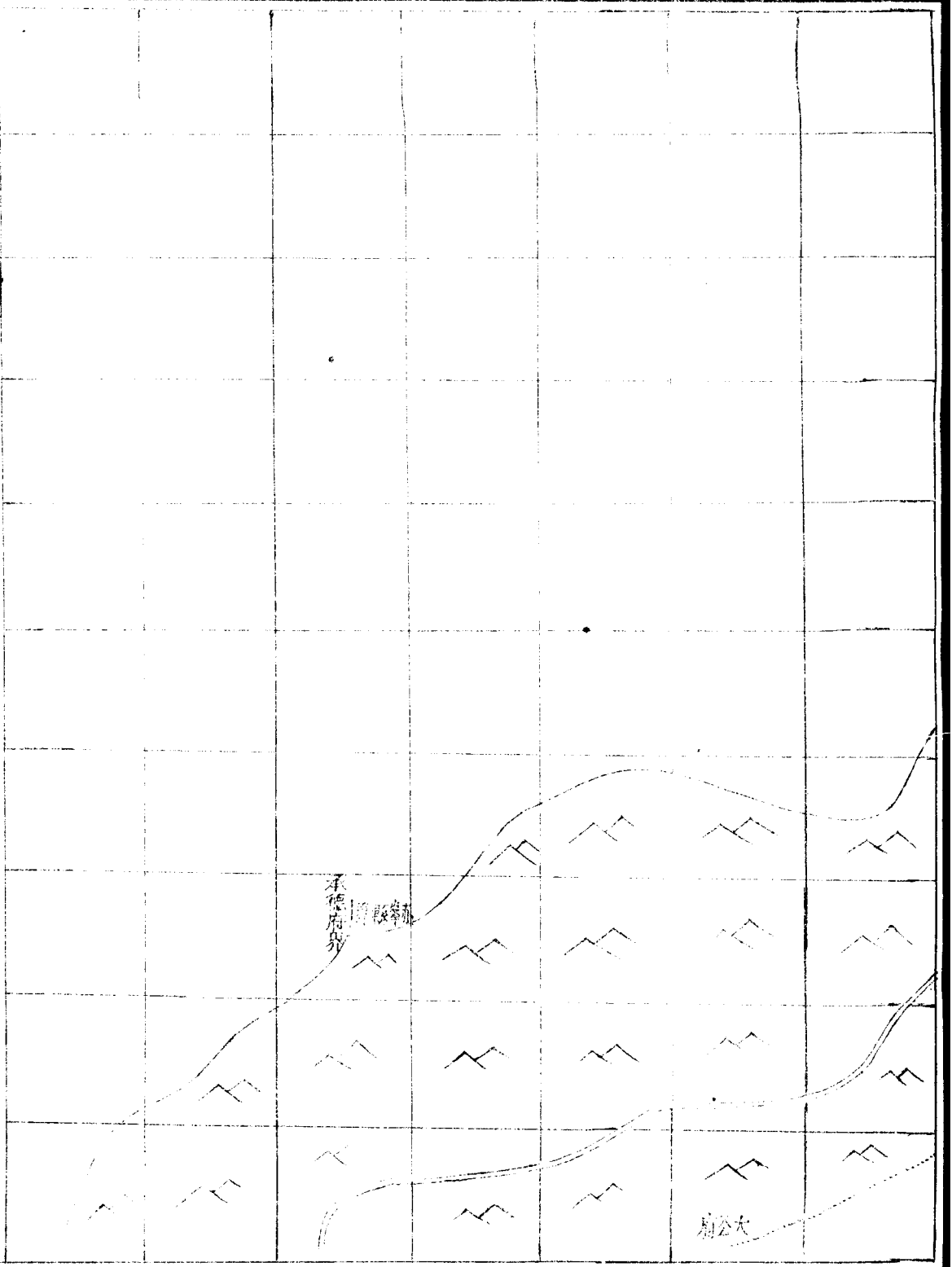
大梁

木匠營

上水地

河直

輿地略 疆域圖說三




平泉州府東一百五十里東至建昌縣界五十里西至本府界七十里至府治一百五十里南至永平府遷安縣界一百一十里至縣治二百八十里北至赤峰縣界三百七十里至縣治四百二十五里東南至建昌縣界一百七十里西南至本府界一百二十里東北至建昌縣界七十里至縣治一百六十五里又東北至縣界四百九十里西北至本府界三百五十里

豐甯用縣圖

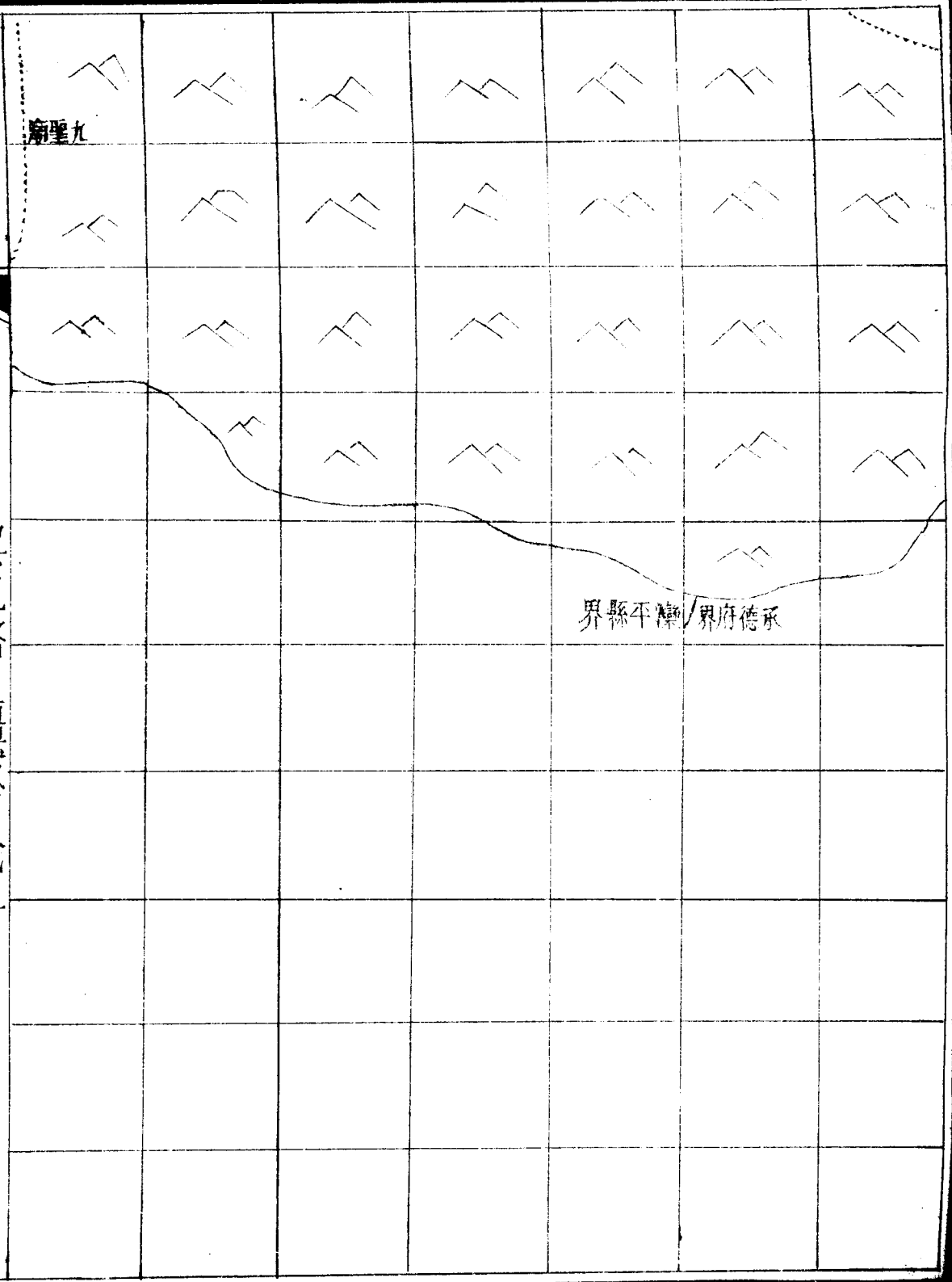
承德府界


面都爾呼河

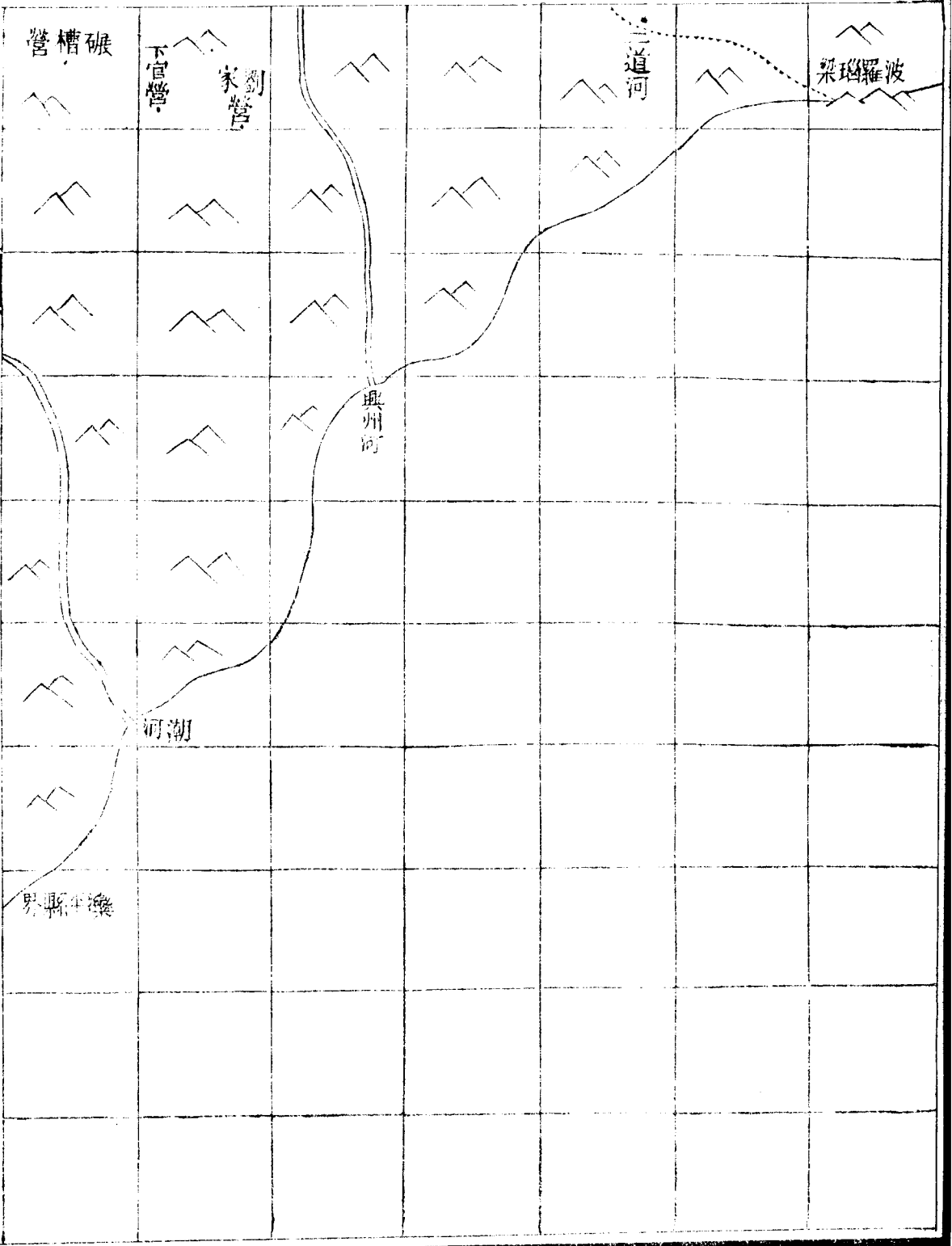
行宮
把總
中關汛

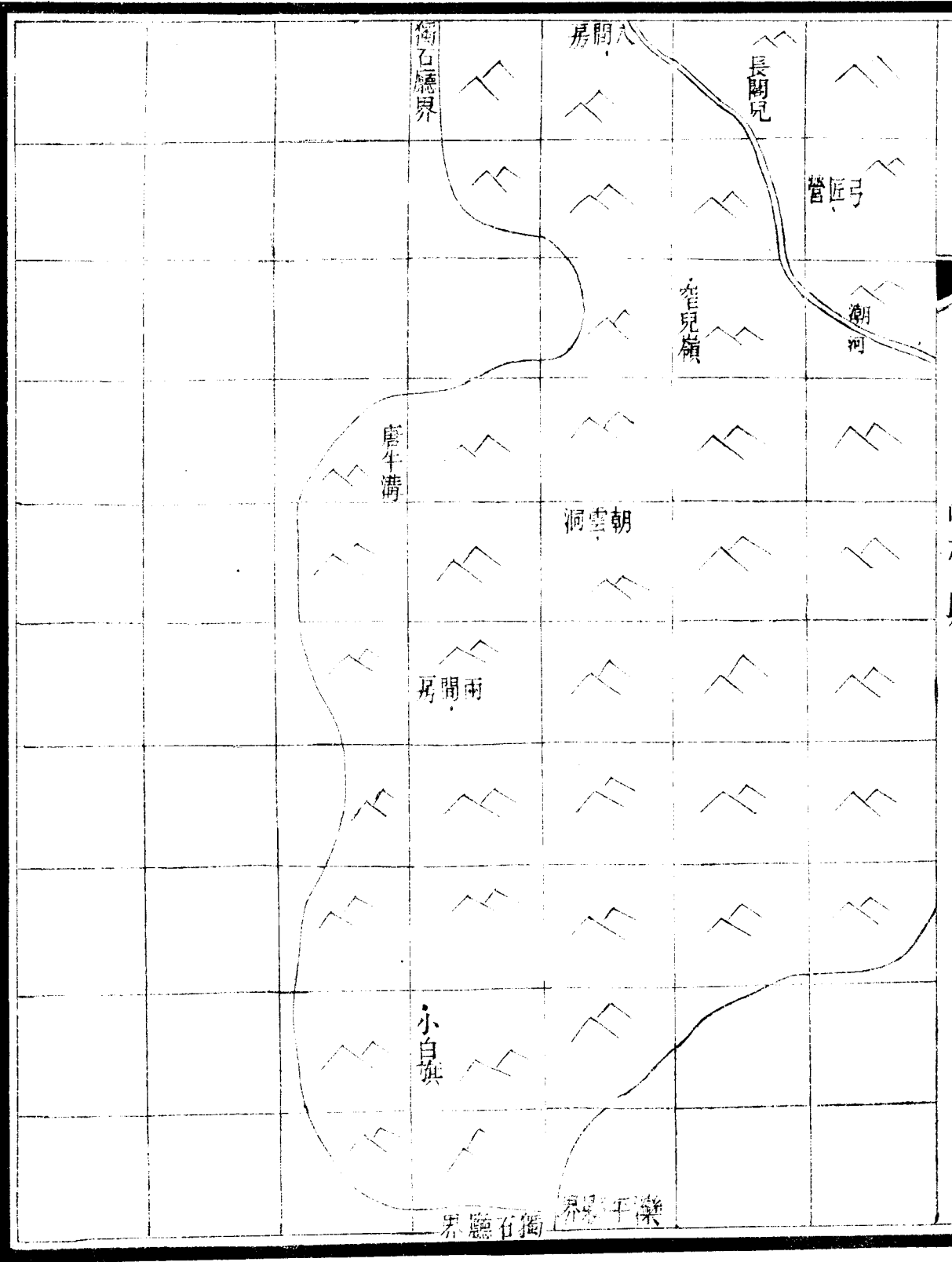


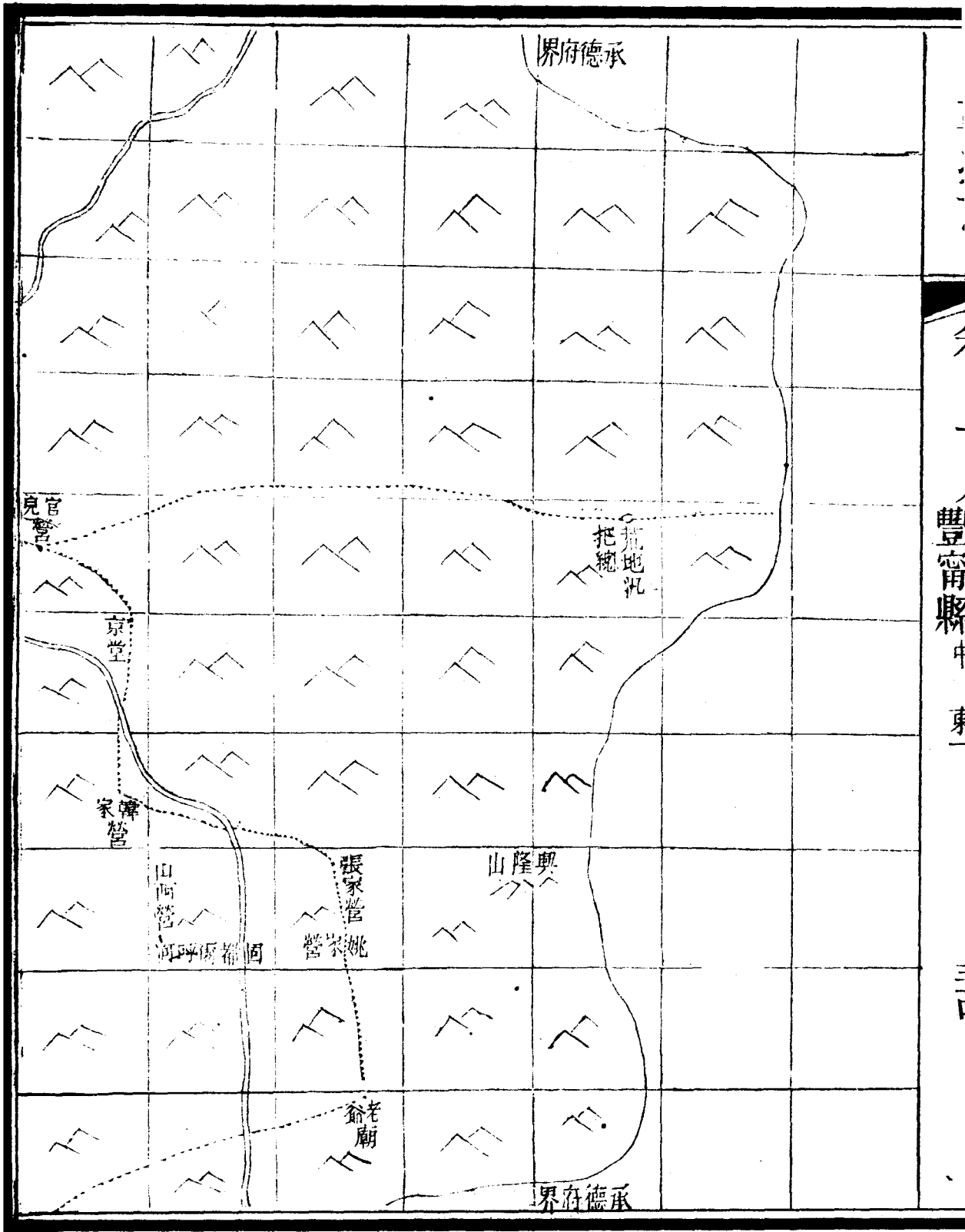
輿地略 疆域圖說三

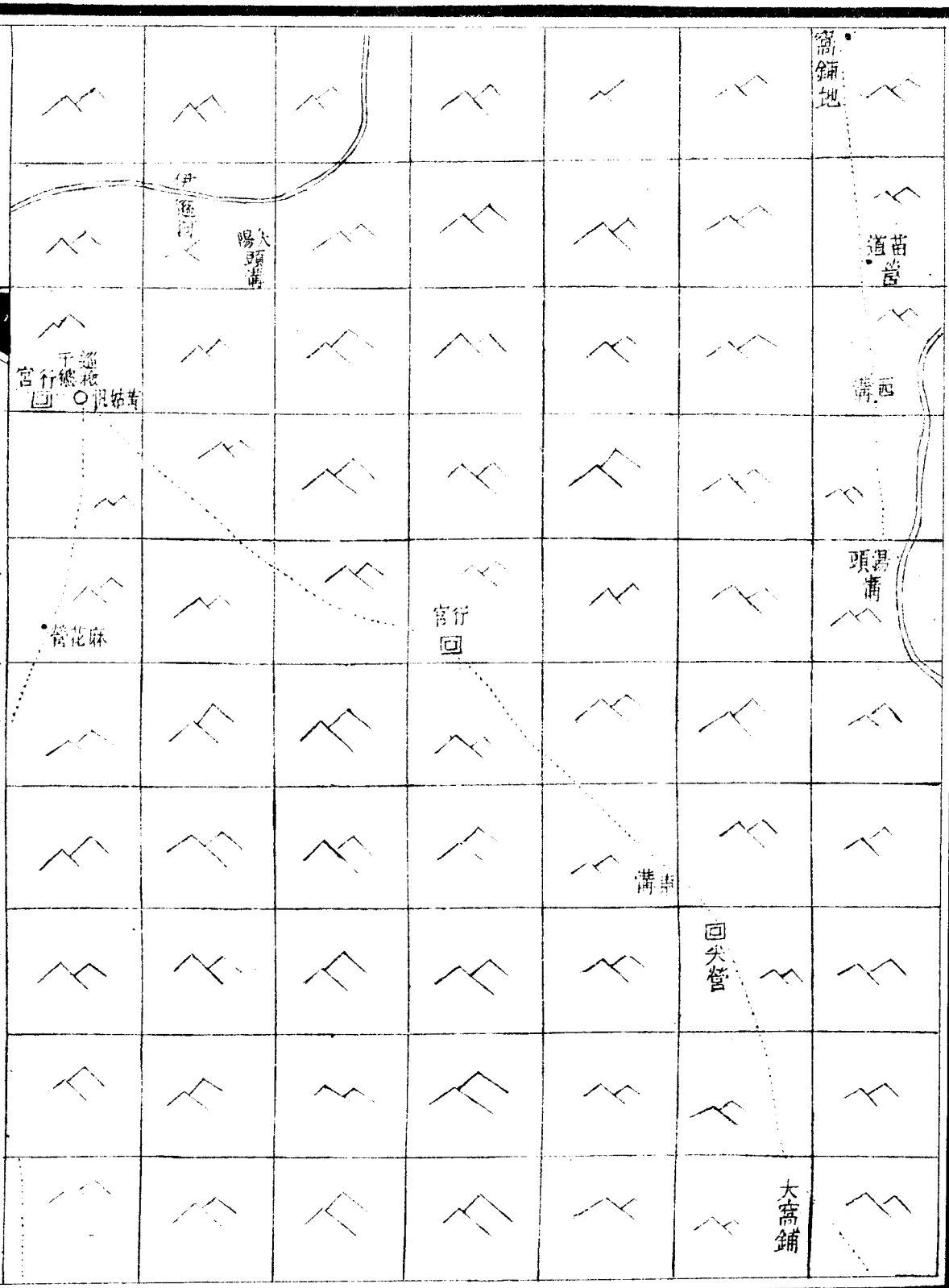


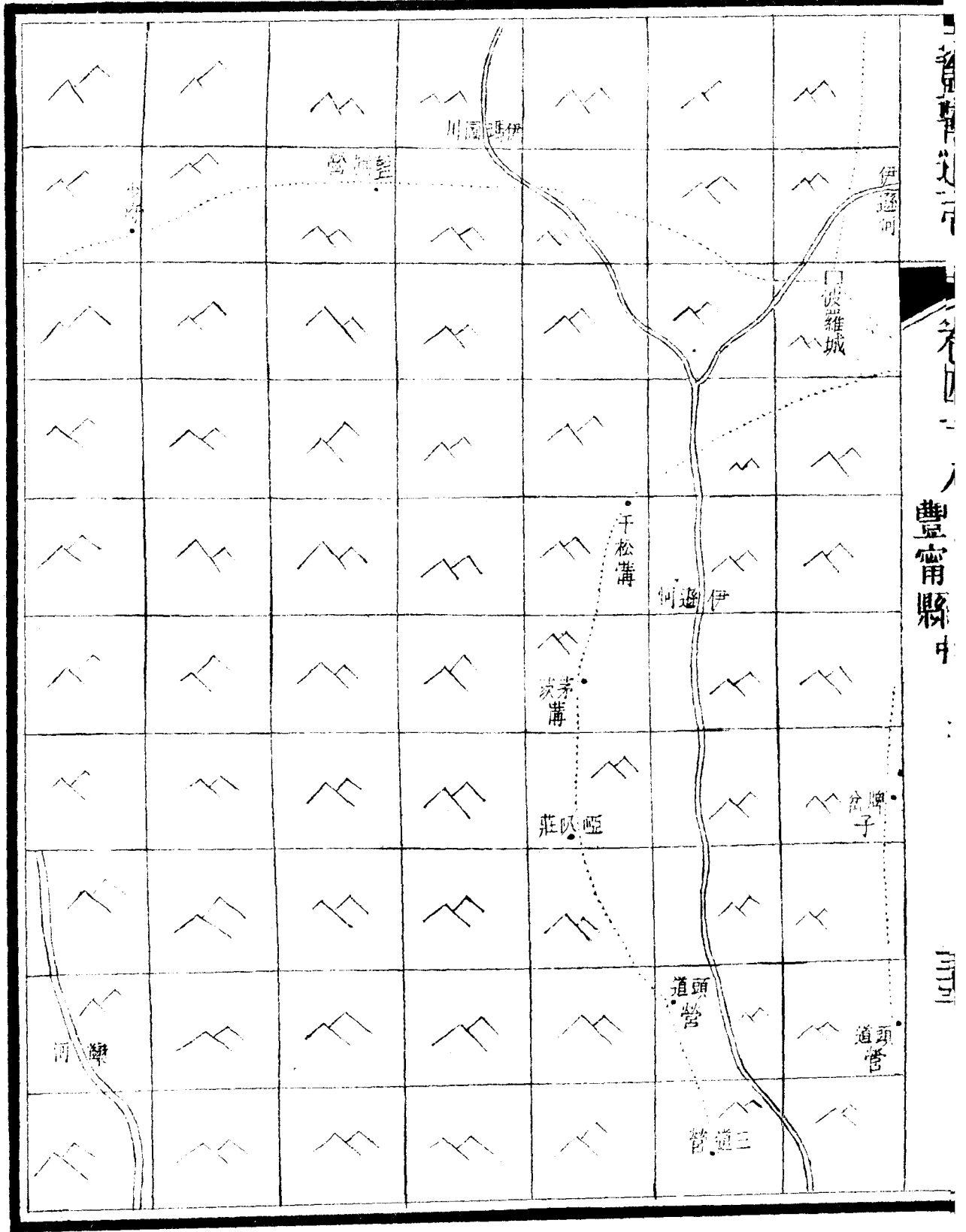


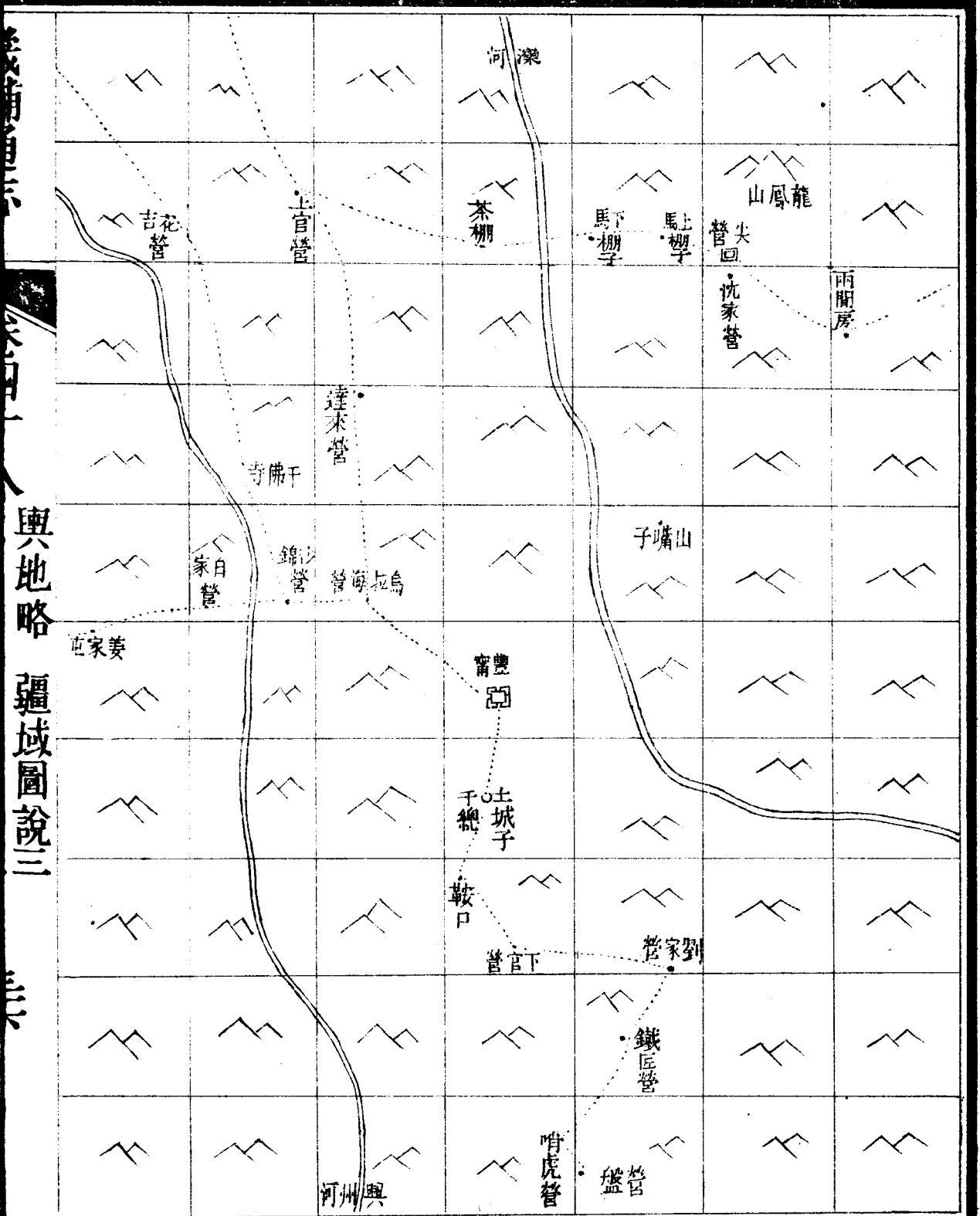




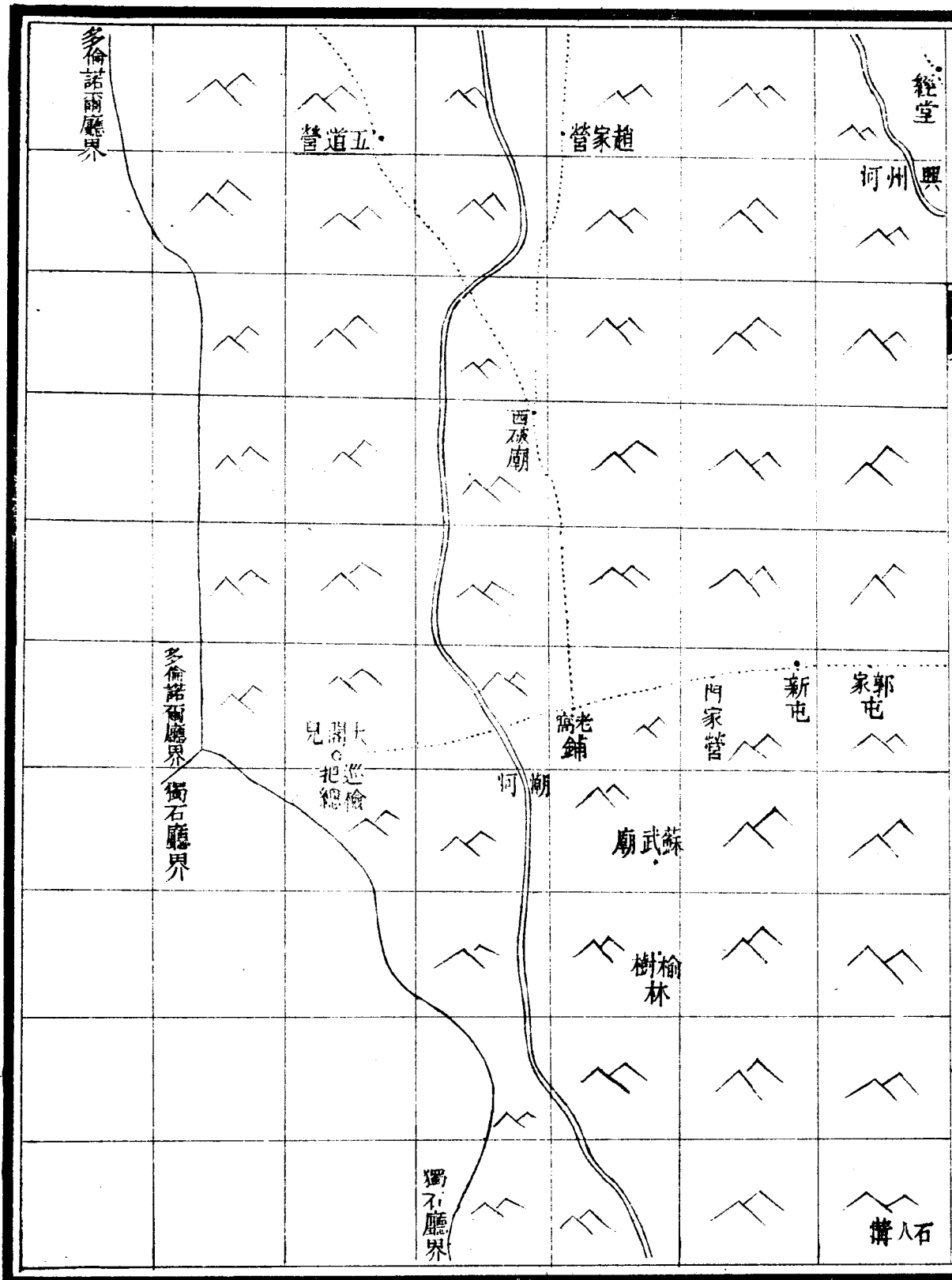


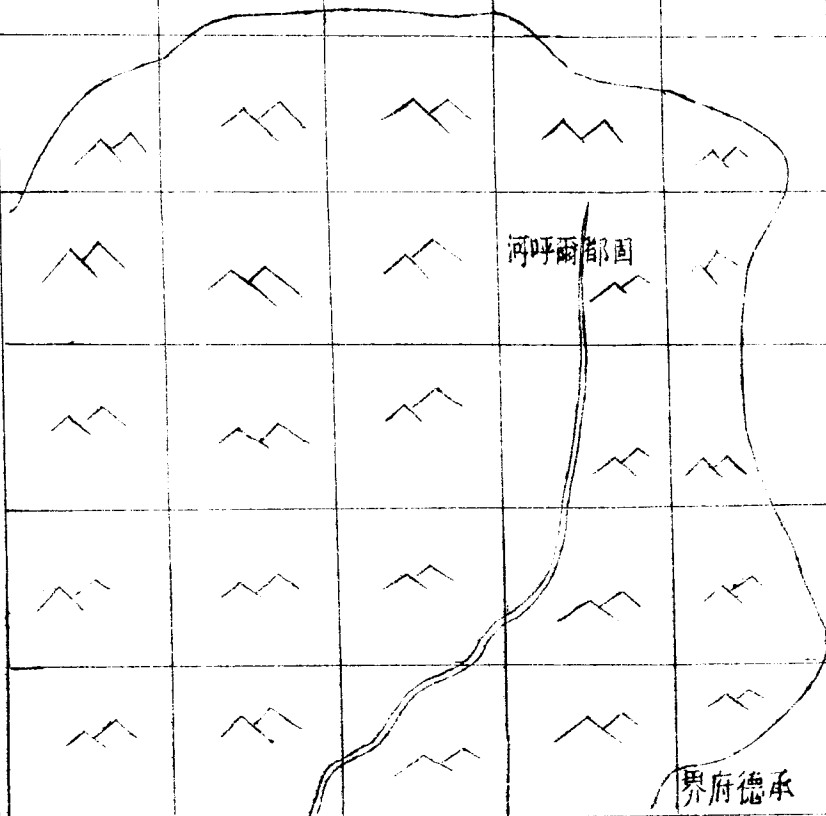


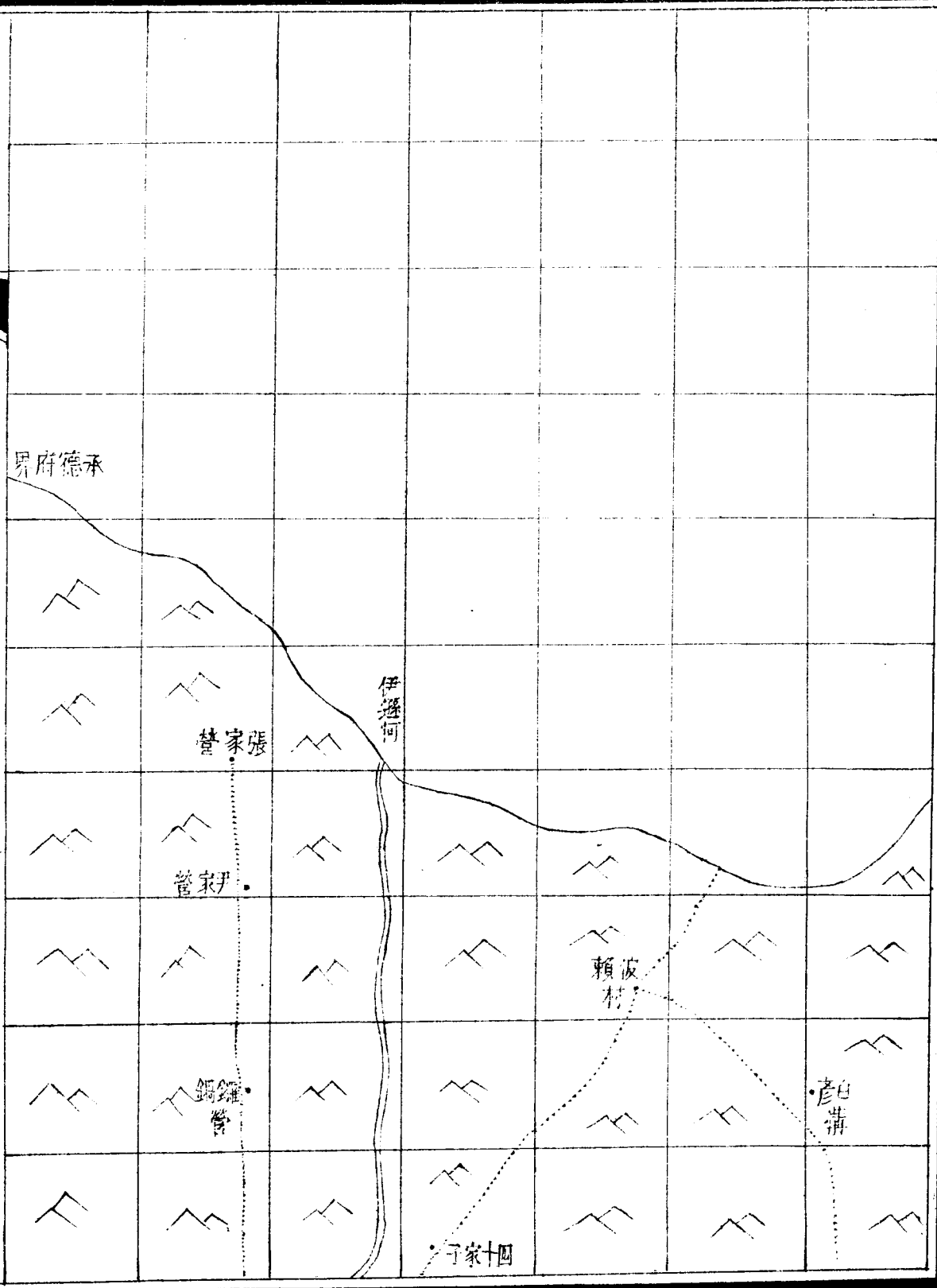




輿地略疆域圖說三

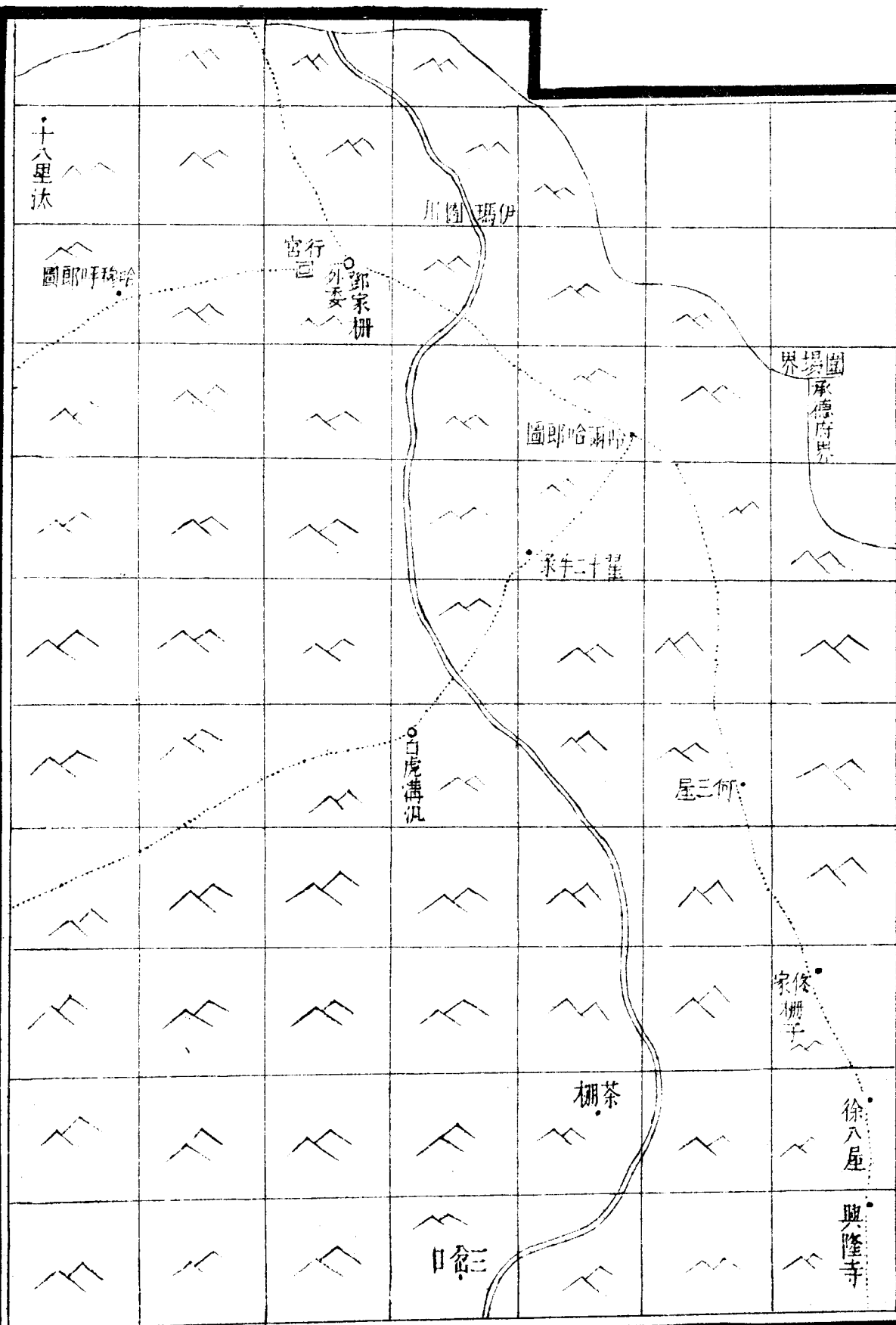


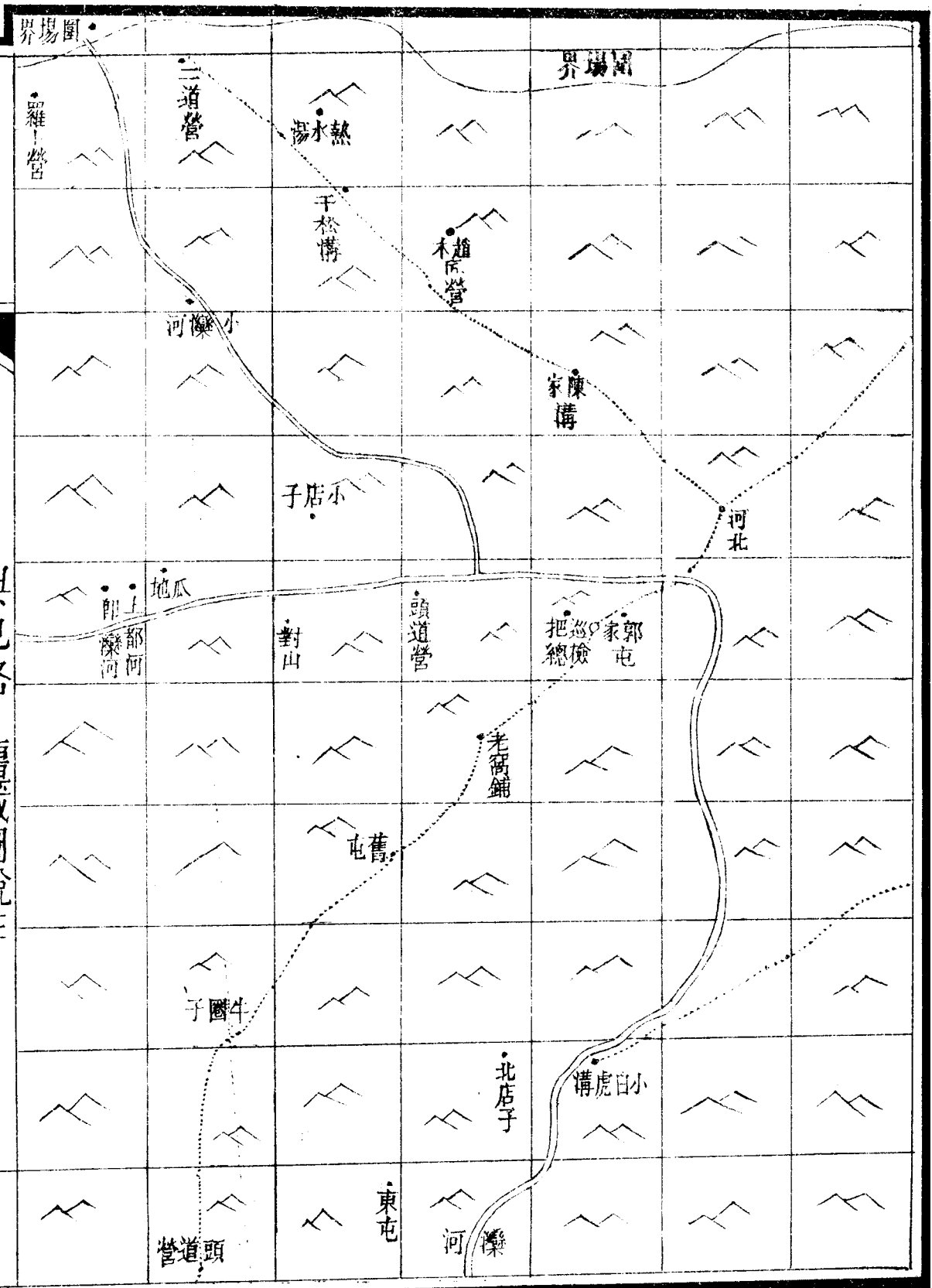


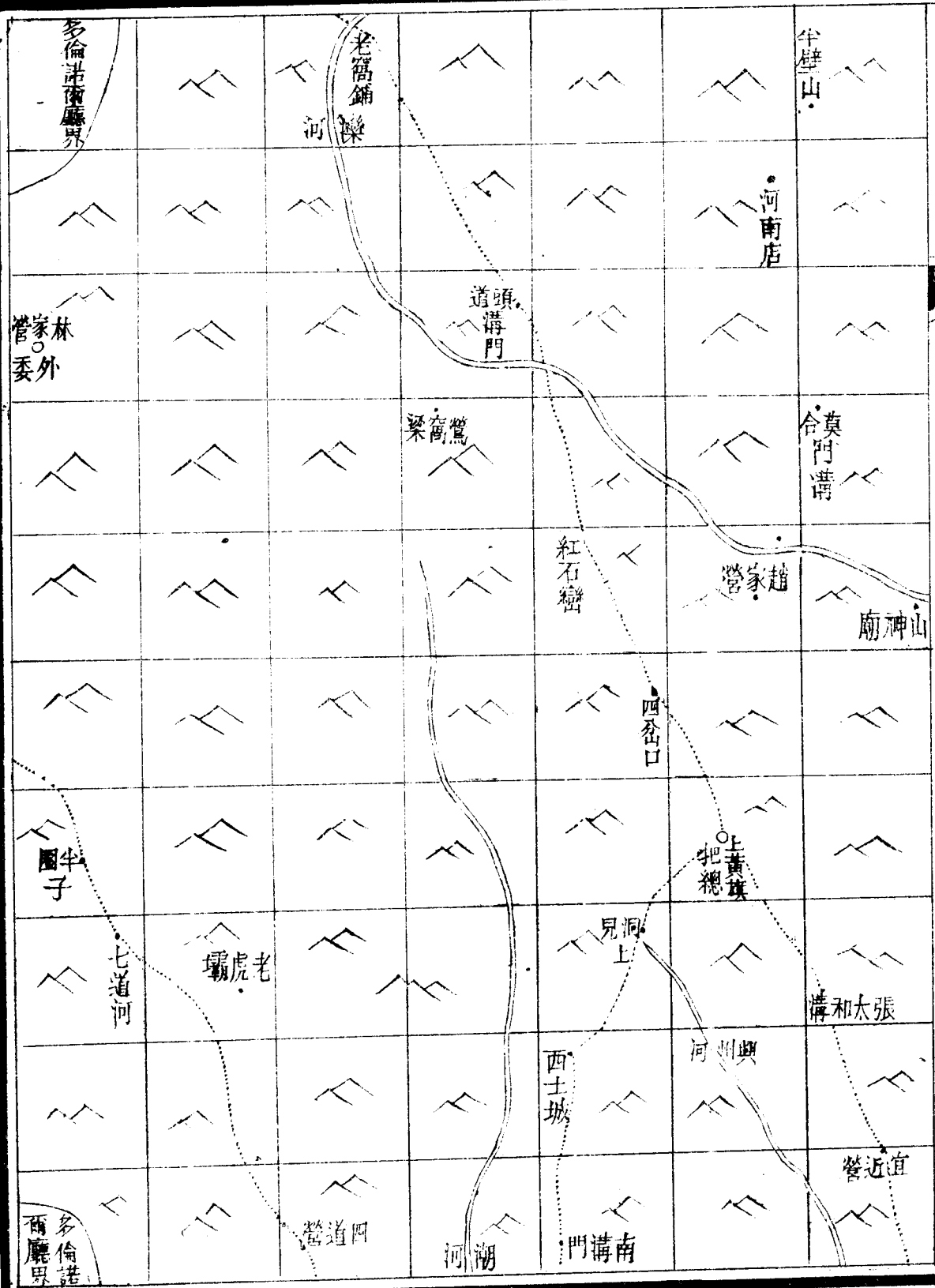


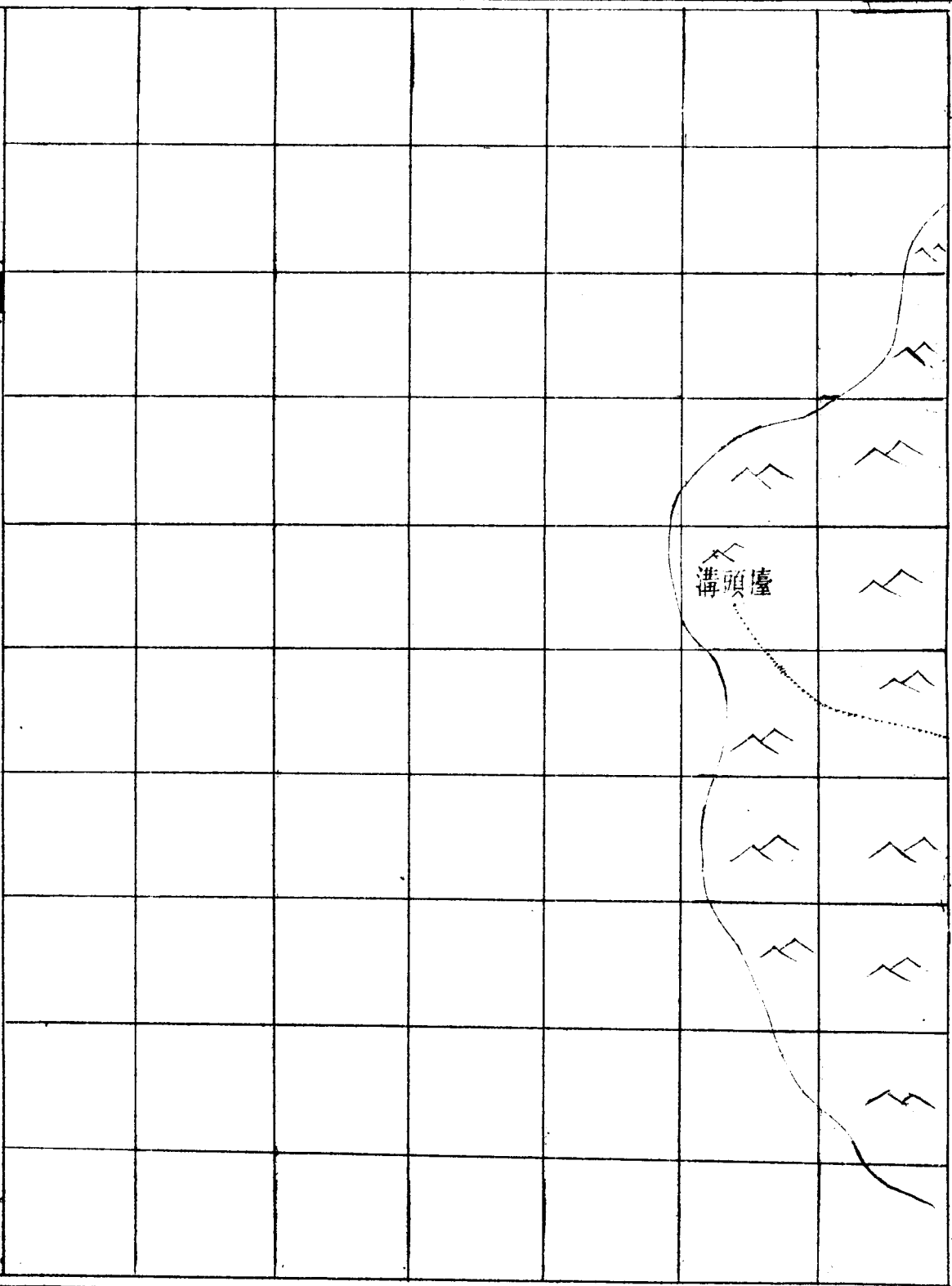
豐寧甯縣

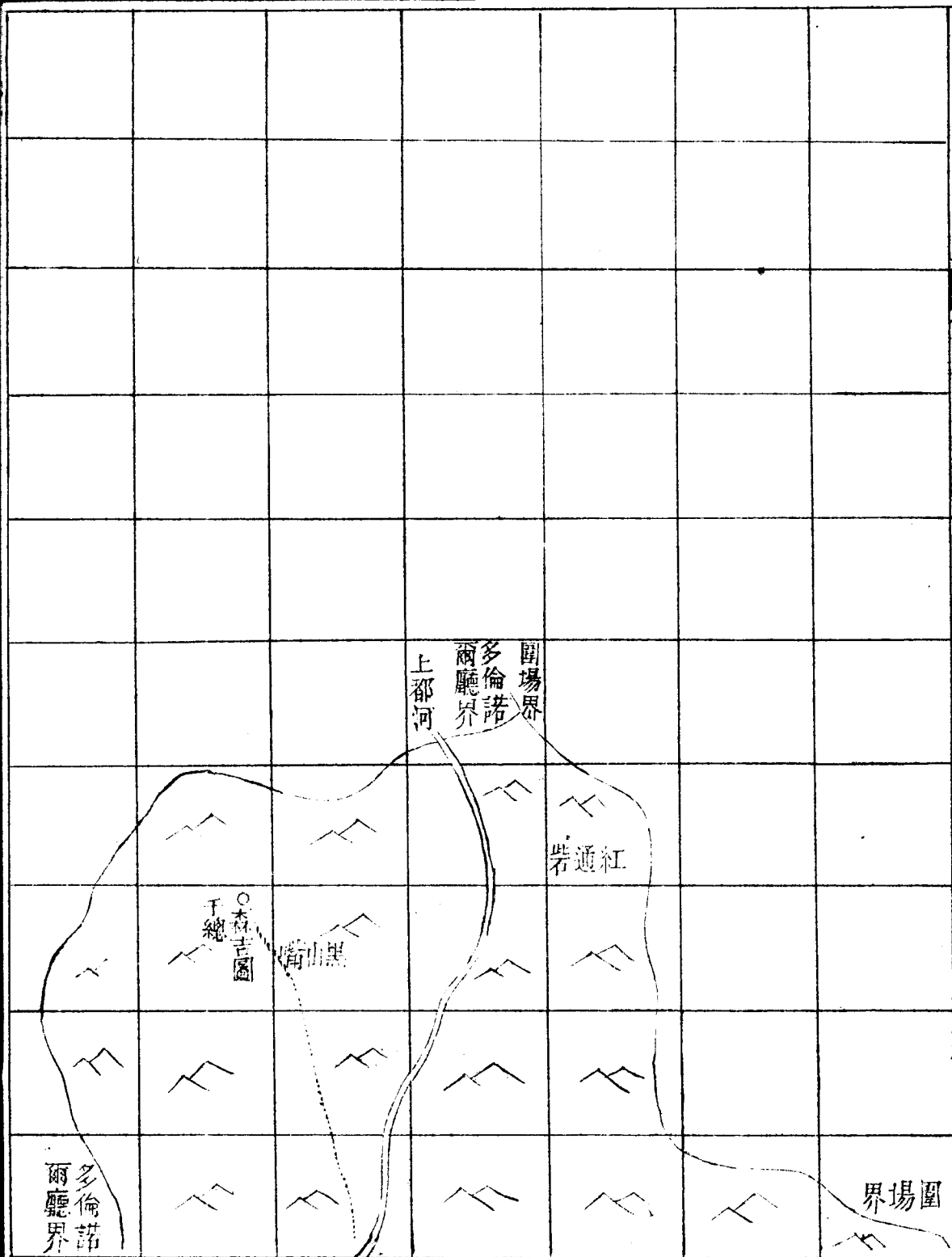
北一中











多倫諾爾廳界

圍場界

紅通砦

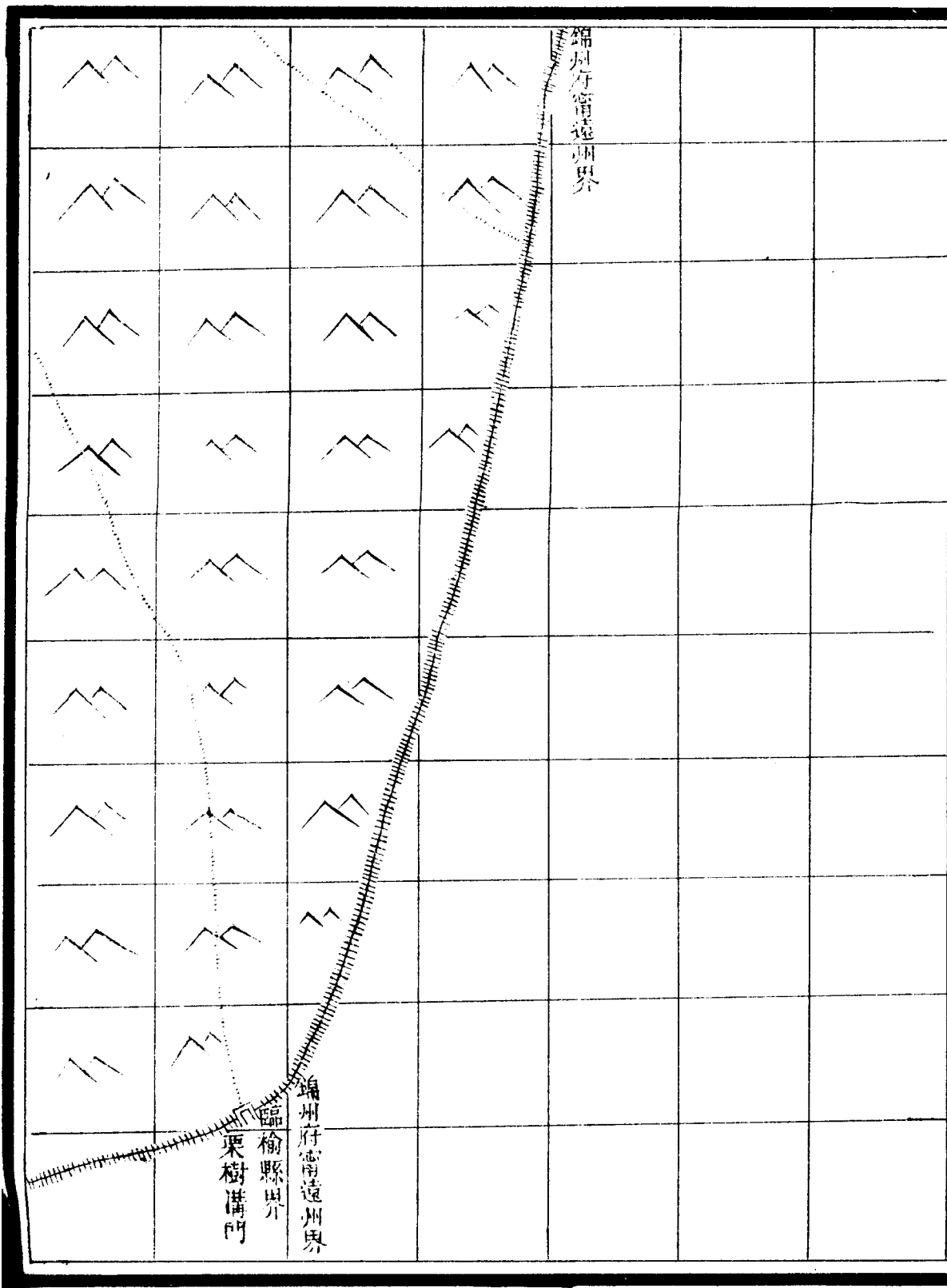
多倫諾爾廳界
上都河

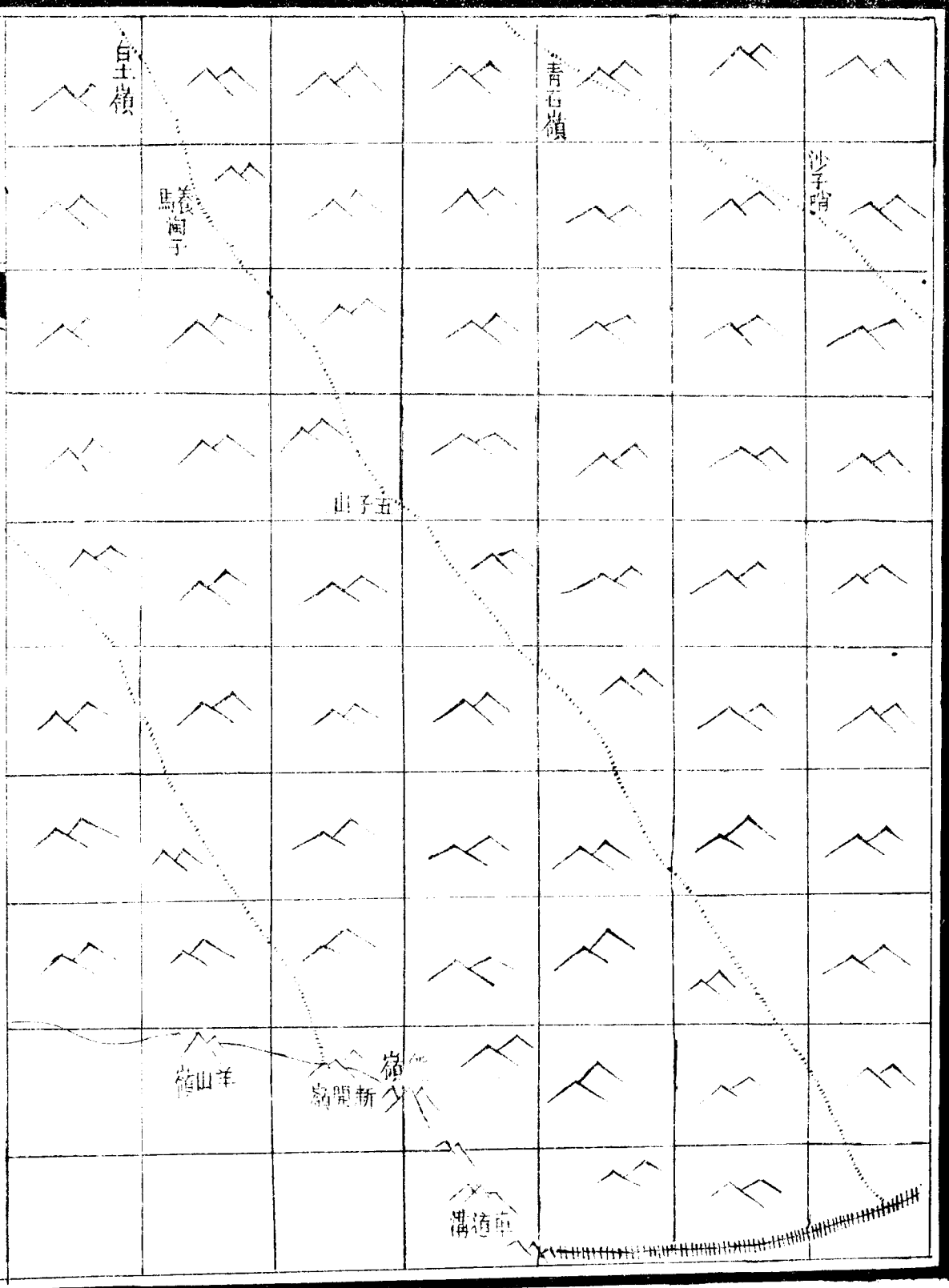
黑山衛


○森吉圖
千總

豐甯縣府西北二百六十里東至本府界二百四十里西至
獨石口廳界一百里南至灤平縣界五十五里少東至縣治
二百五十里北至圍場界一百六十里東南至本府界一百
八十里至府治二百六十里西南至獨石廳界一百里至廳
治二百五十里又西南至廳界一百八十里東北至本府界
一百八十里西北至多倫廳界二百五十里至廳治二百八
十里

建昌縣圖







孤山


前麻

白傲和樓河

撫寧縣界
臨榆縣界

北虎石哈

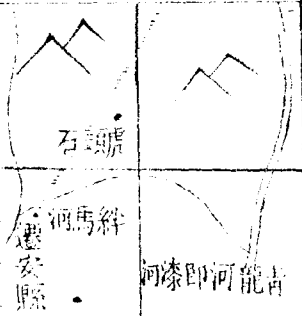
輿地略 疆域圖說三

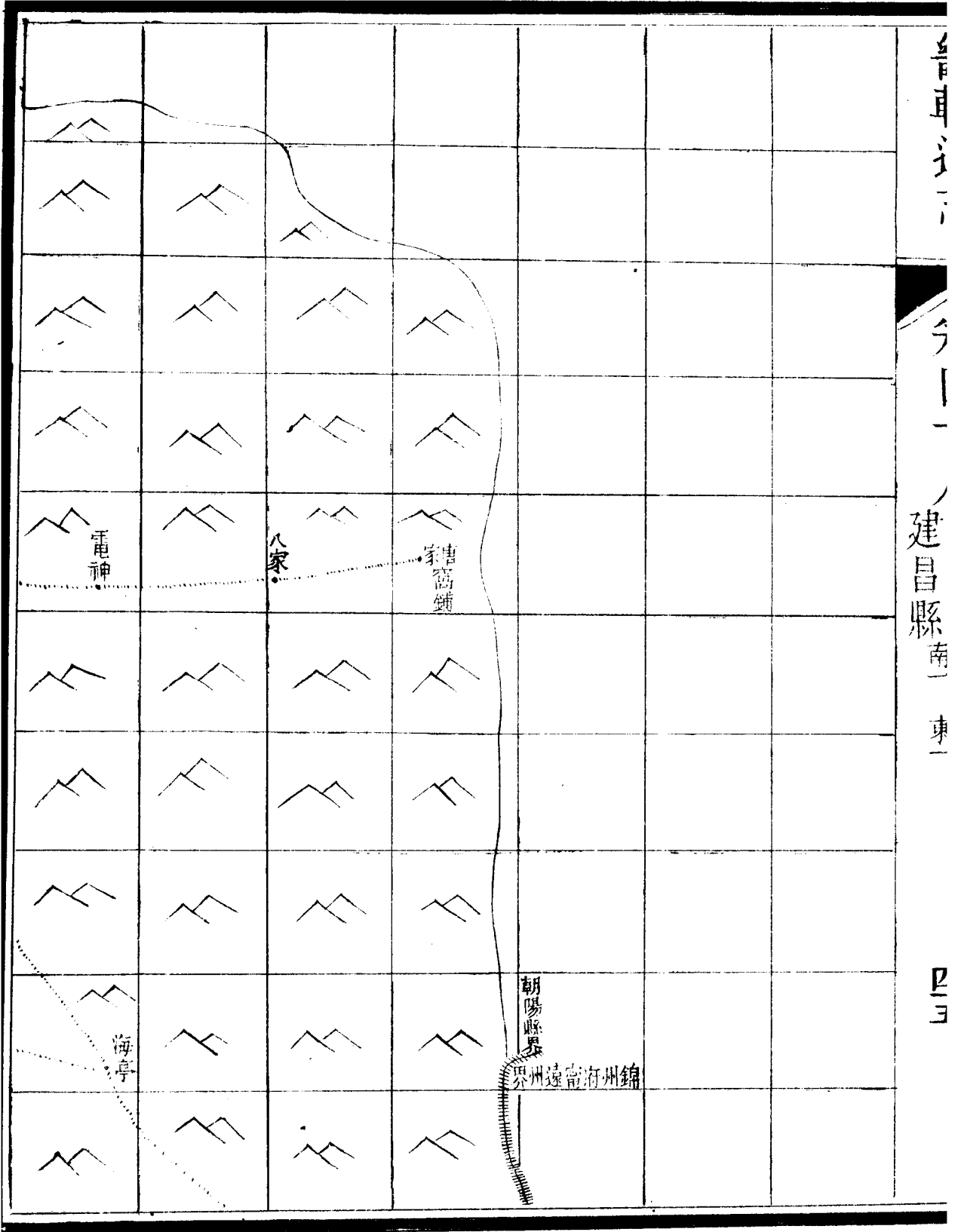


山上塔
源河凌大

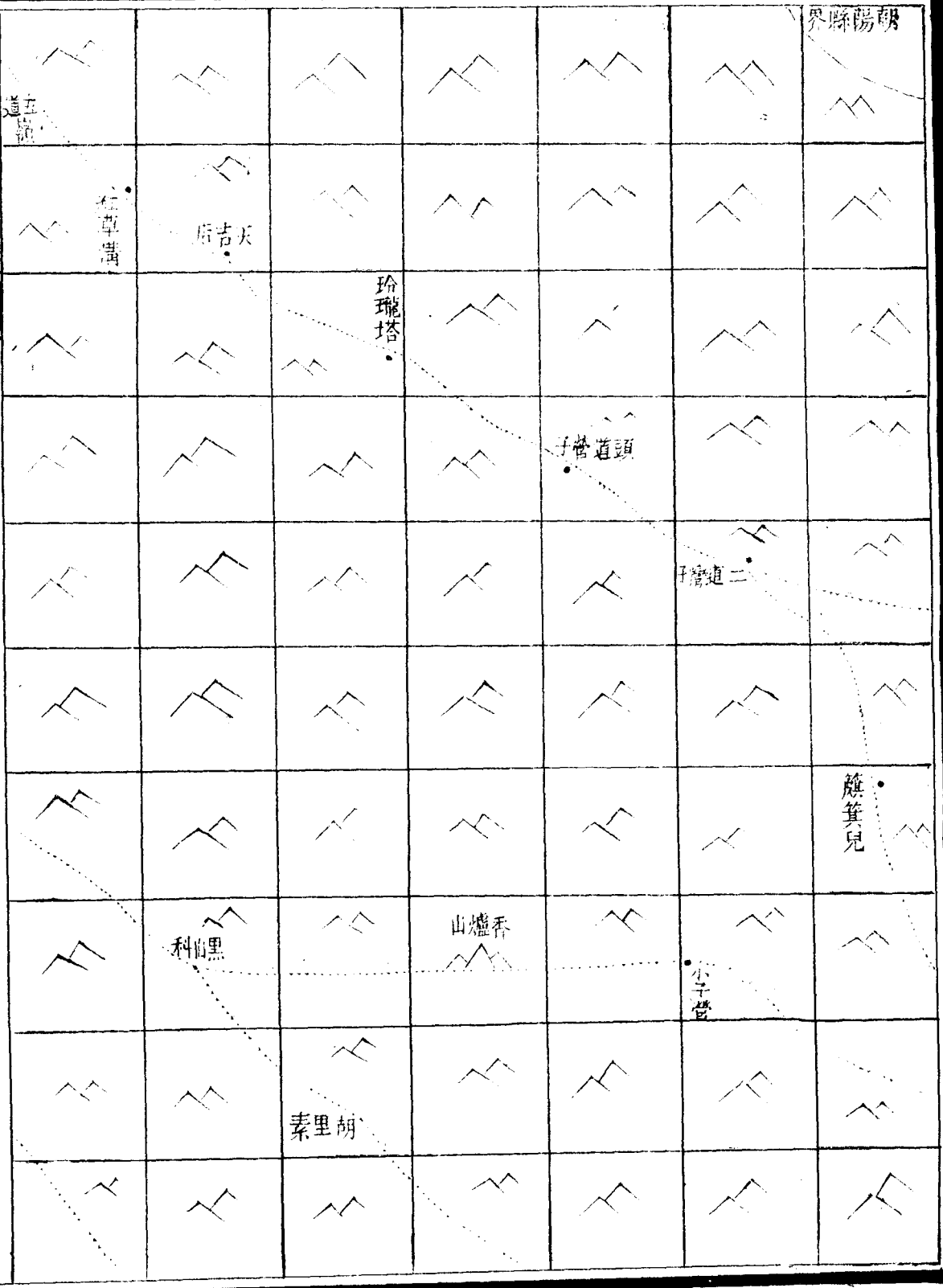
撫寧縣界
遷安縣界

					石頭	青龍河即漆河
					綵馬河	
					遷安縣界	
					平泉州界	





朝陽縣界



五道溝

左草溝

天吉店

玲瓏塔

頭道營子

二道營子

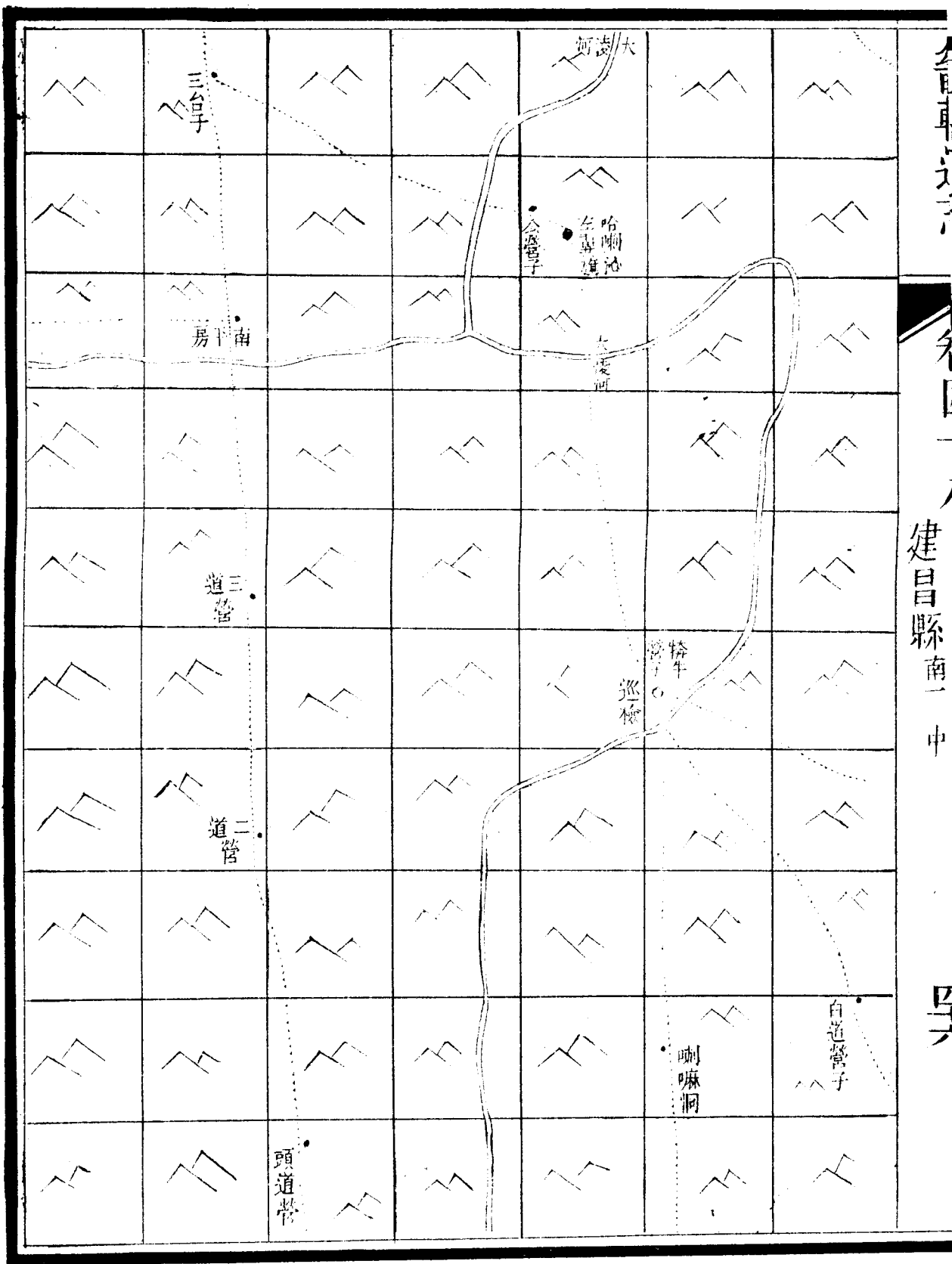
熊箕兒

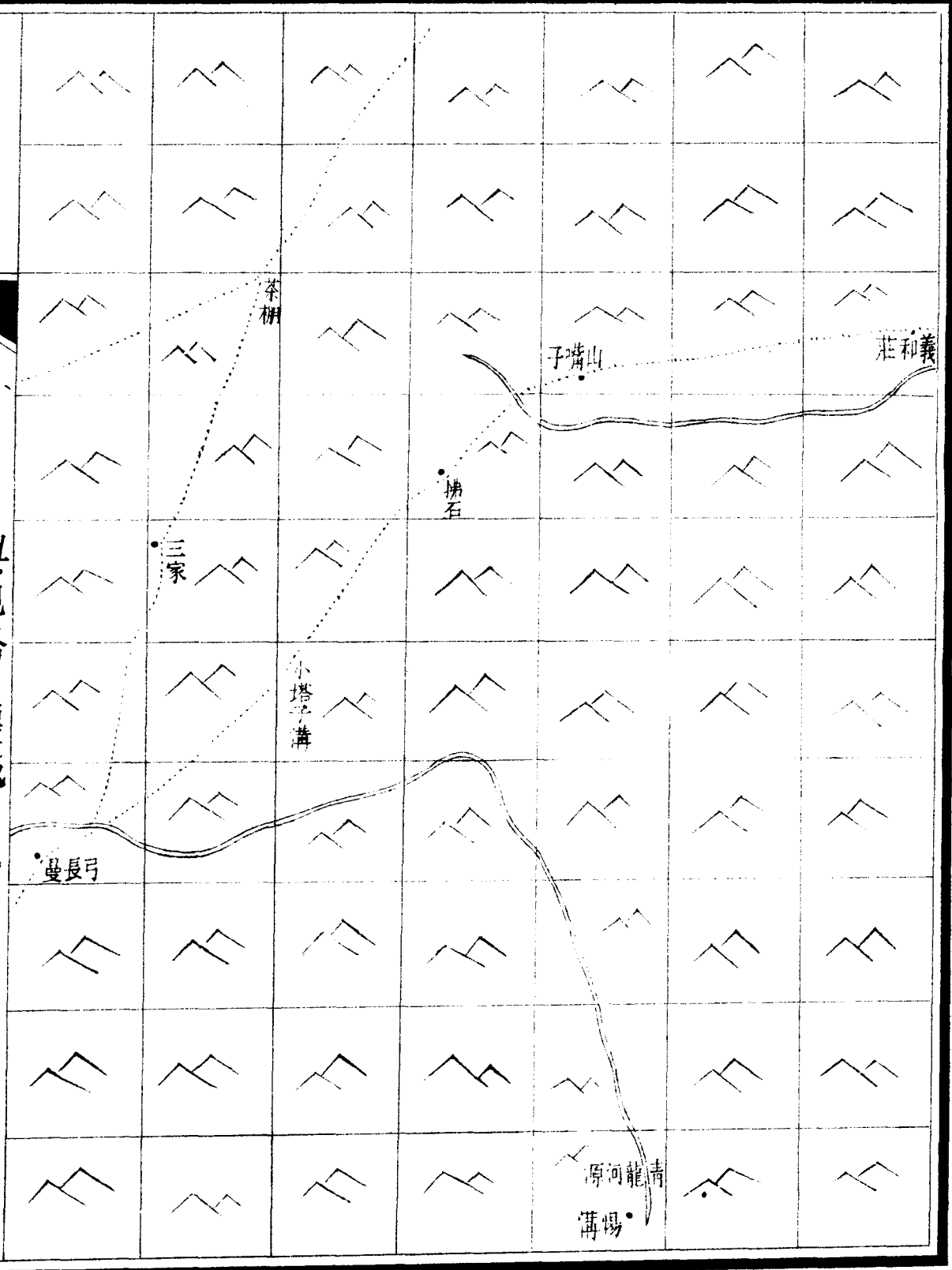
黑山

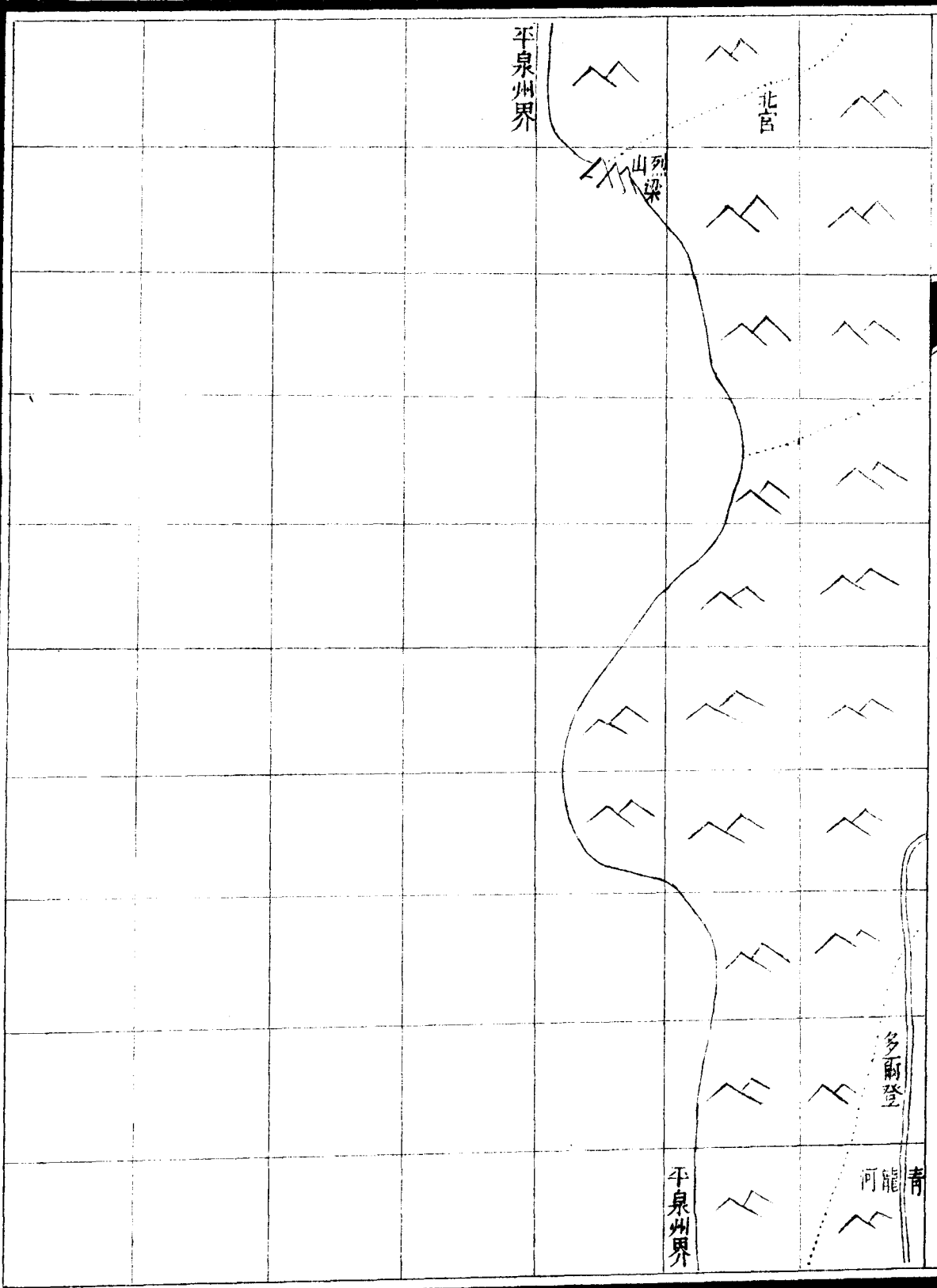
香爐山

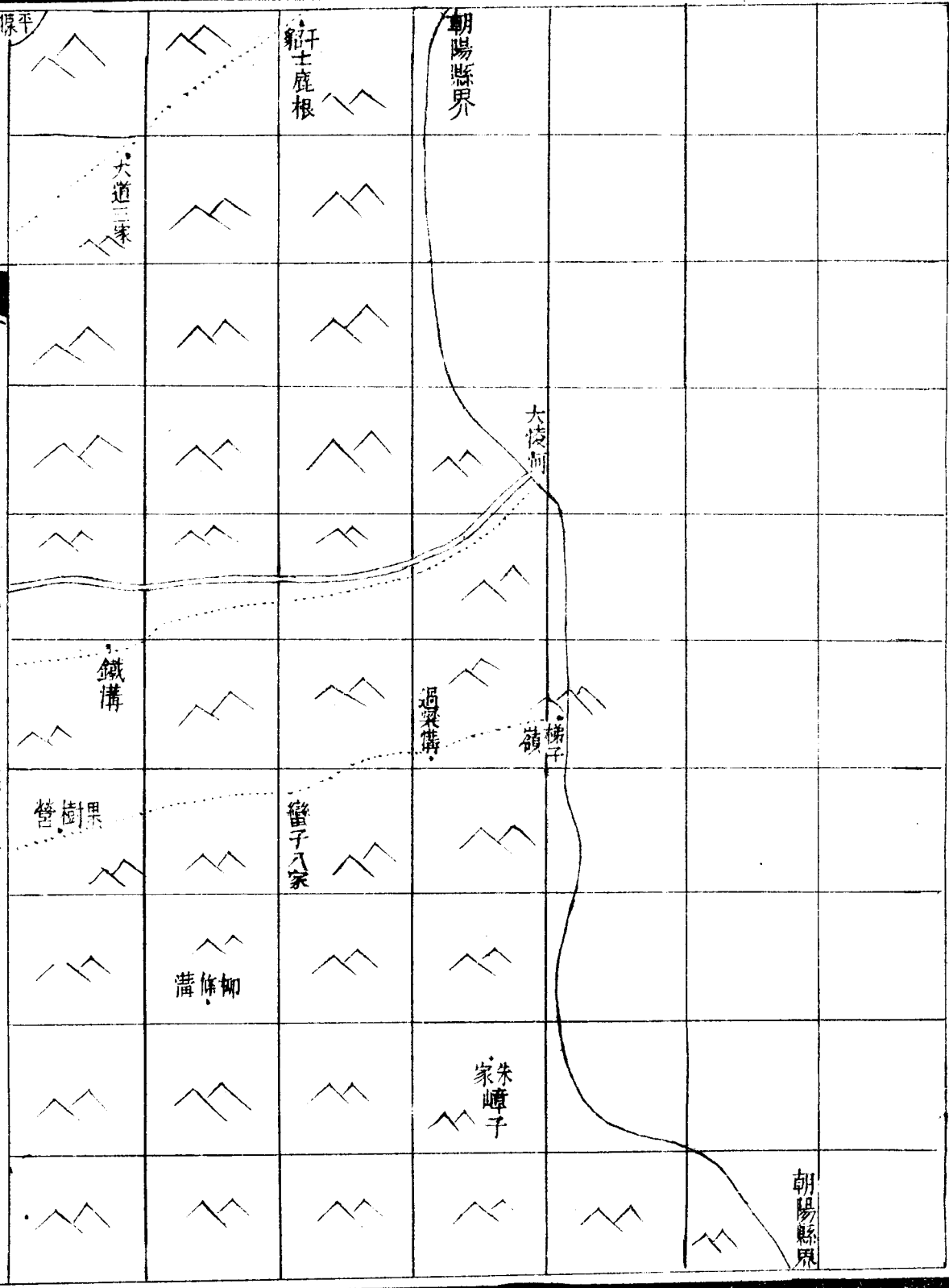
小營子

蘇里胡









朝陽縣界

千鹿根

三道三家

大凌河

鐵溝

過梁溝

梯子

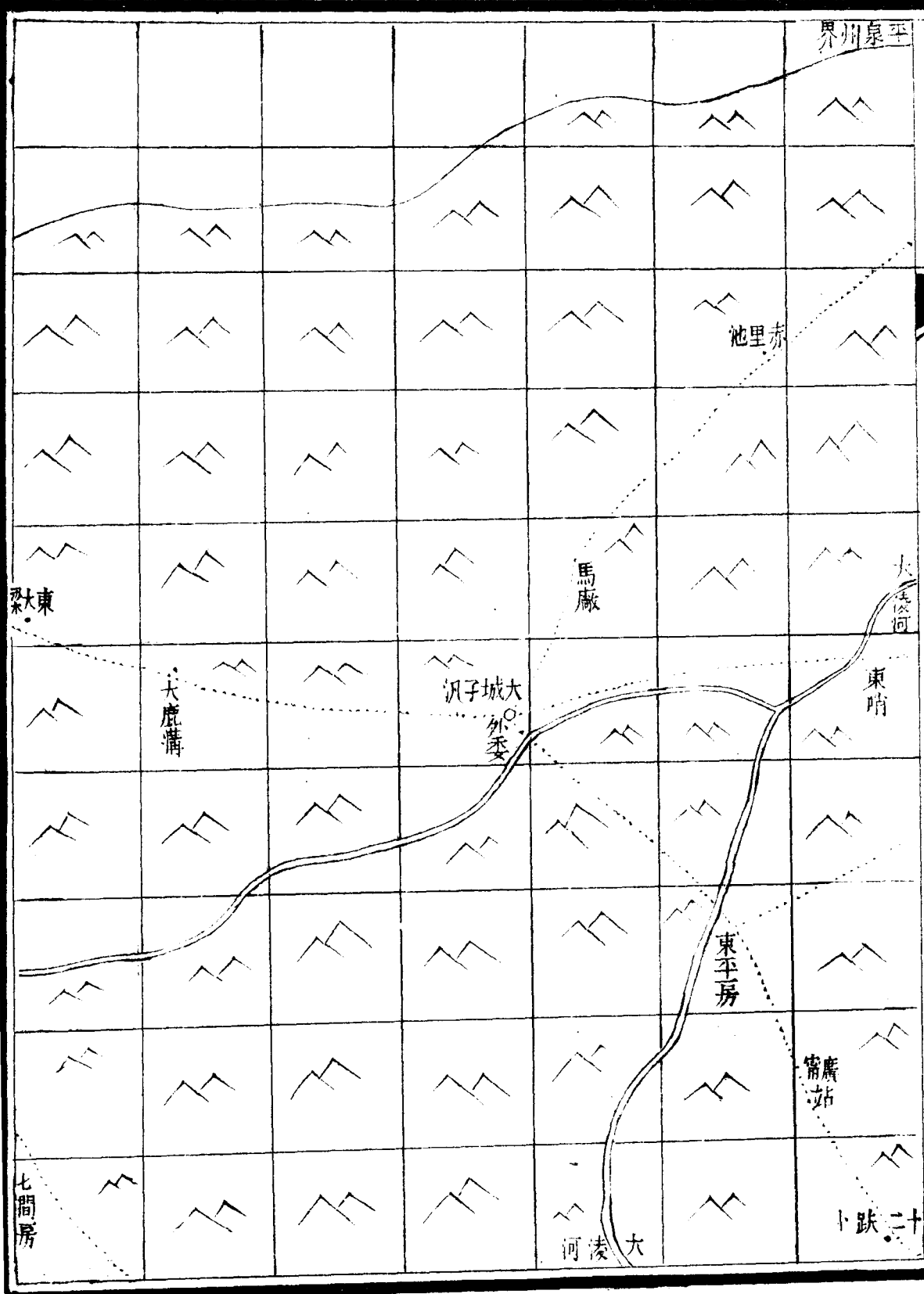
營樹黑

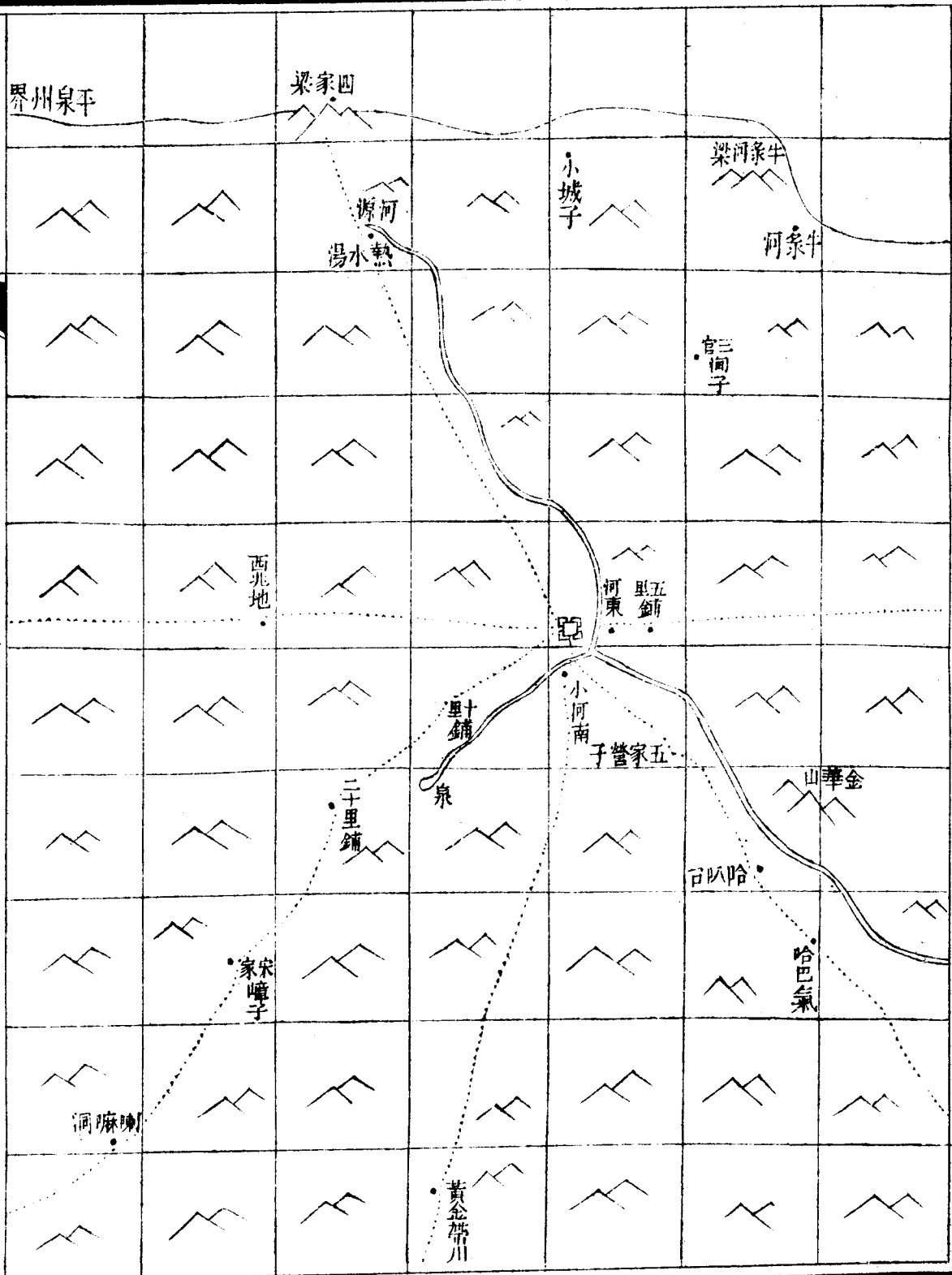
蠻子入家

柳條溝

朱疇子家

朝陽縣界



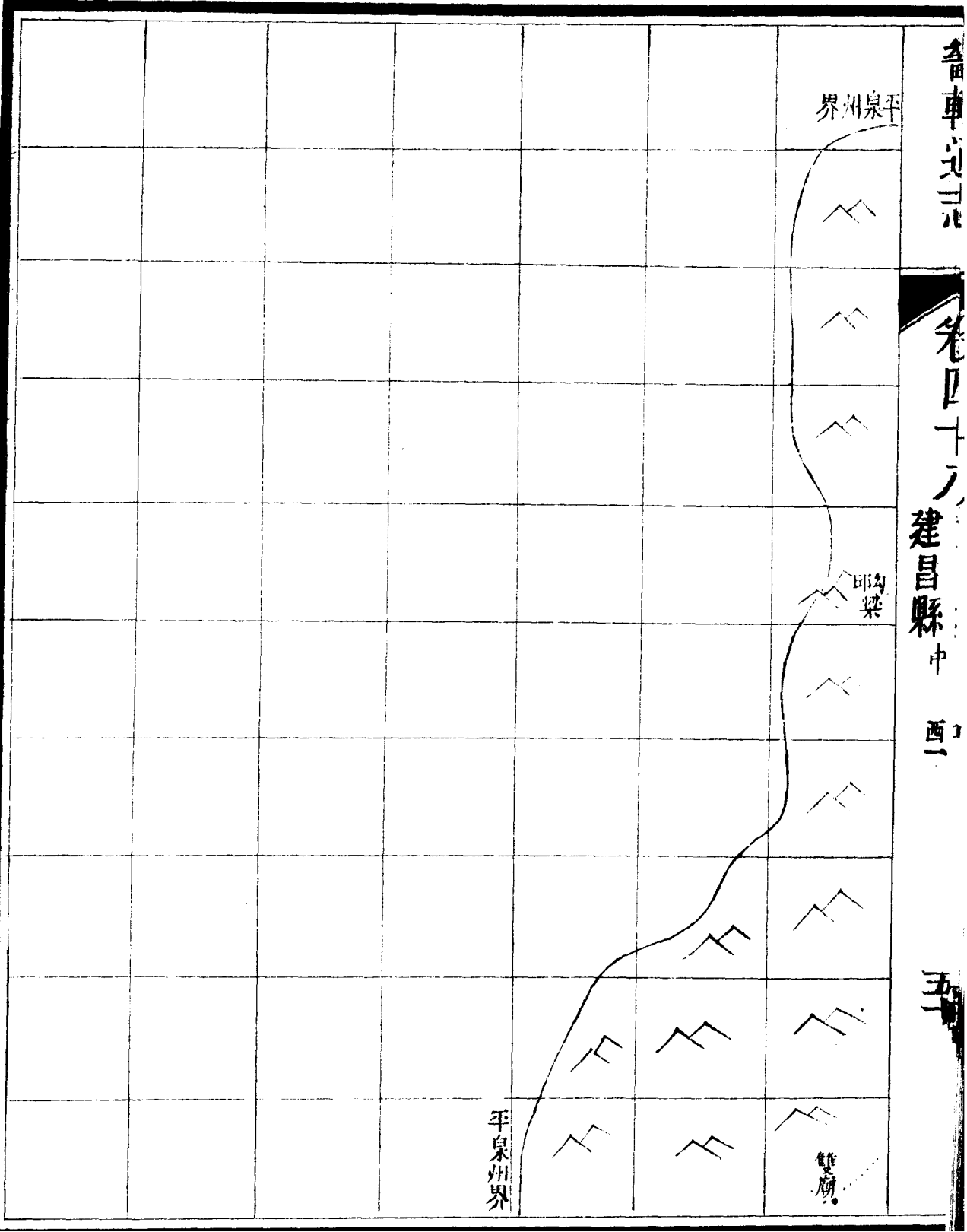


平泉州界

邱梁

雙廟

平泉州界

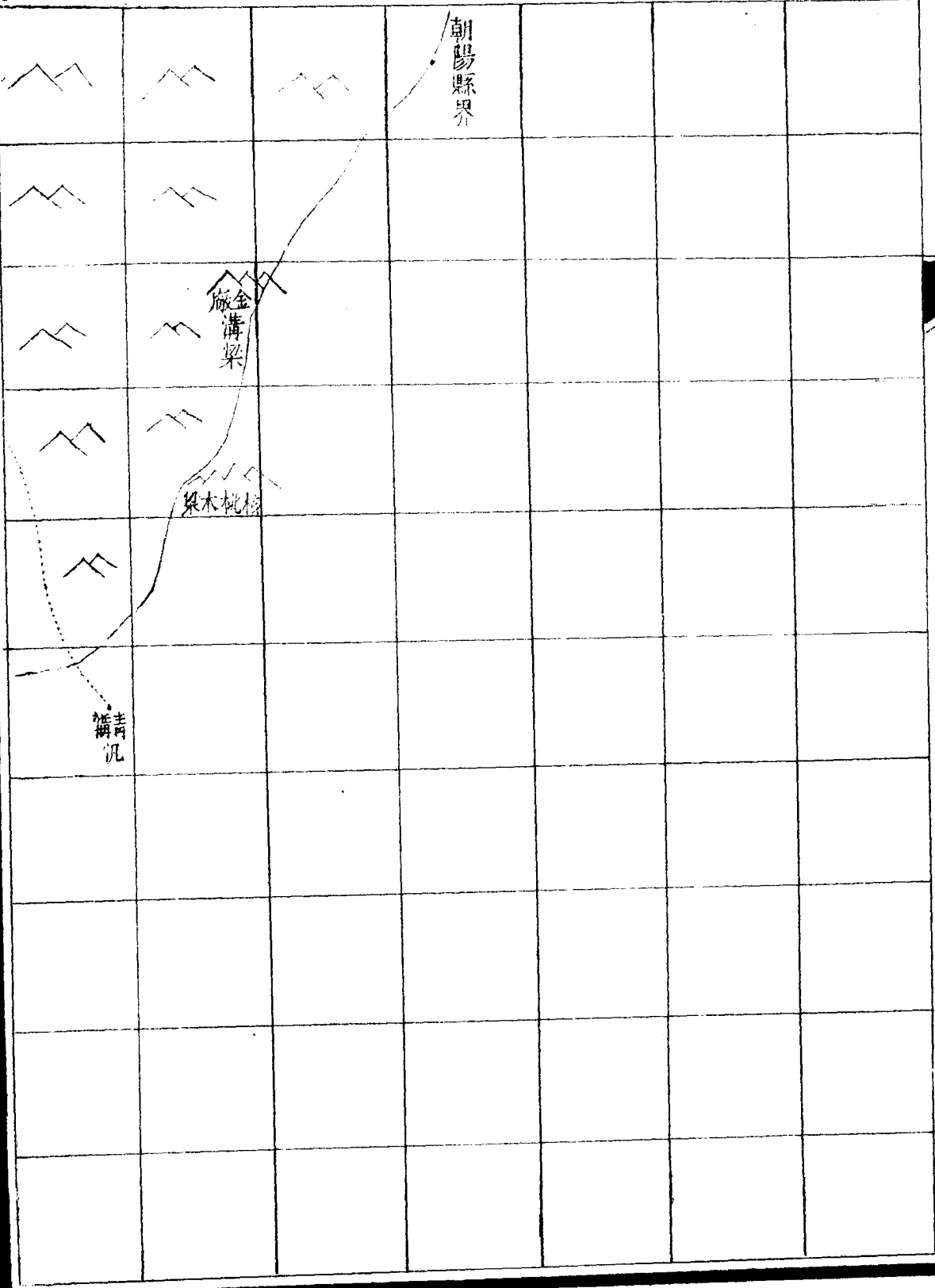


朝陽縣界

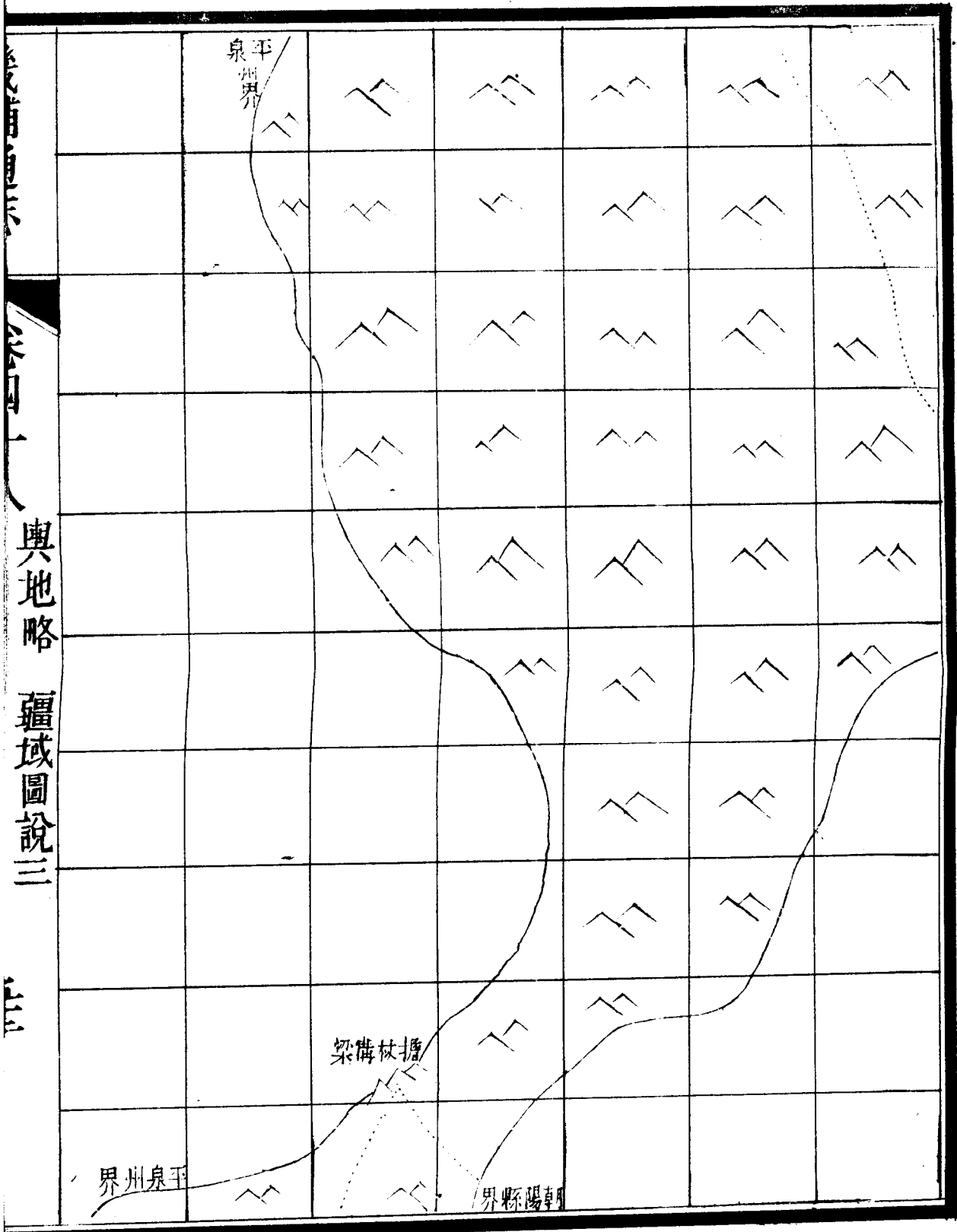
金溝梁廠

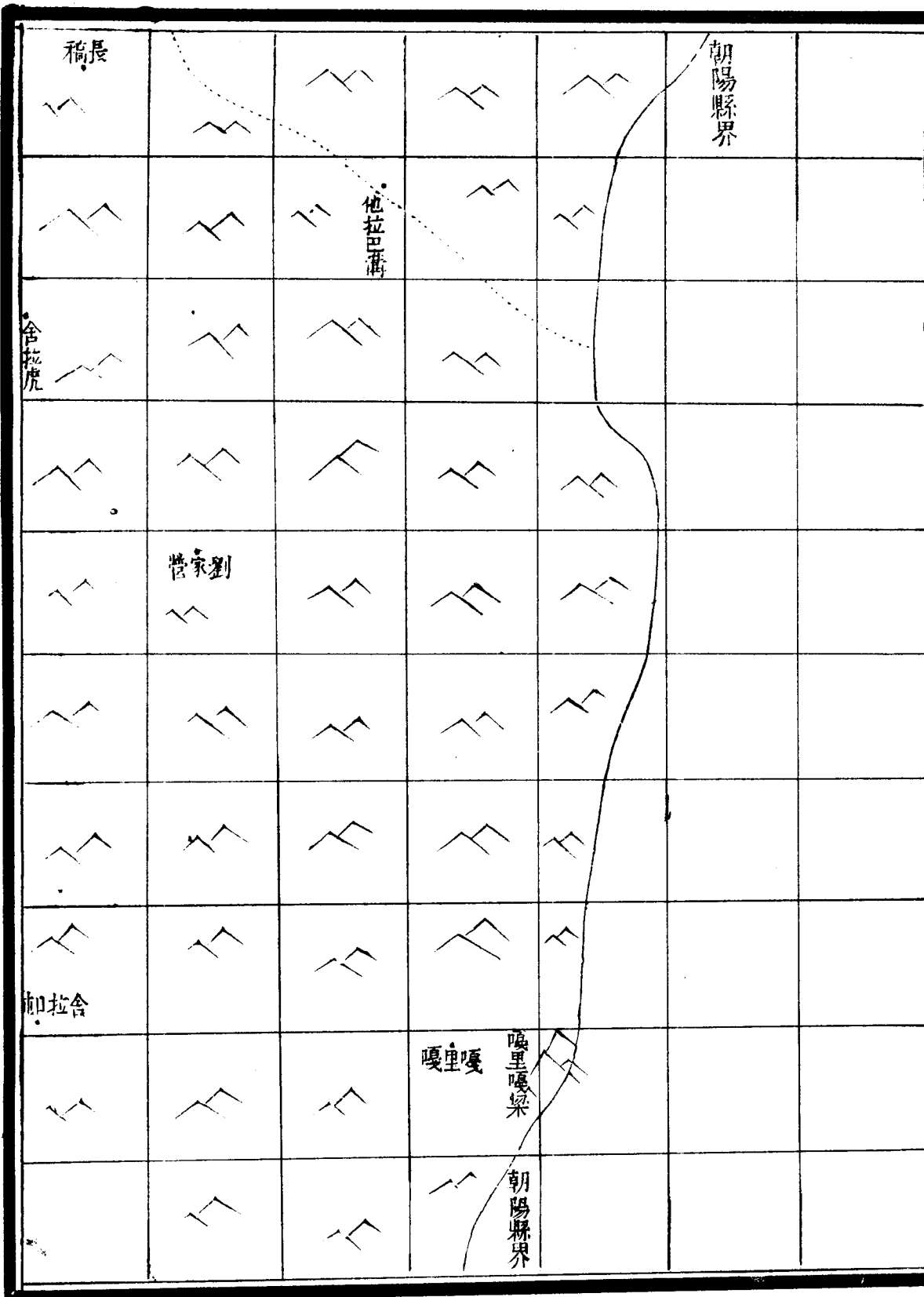
柞木梁

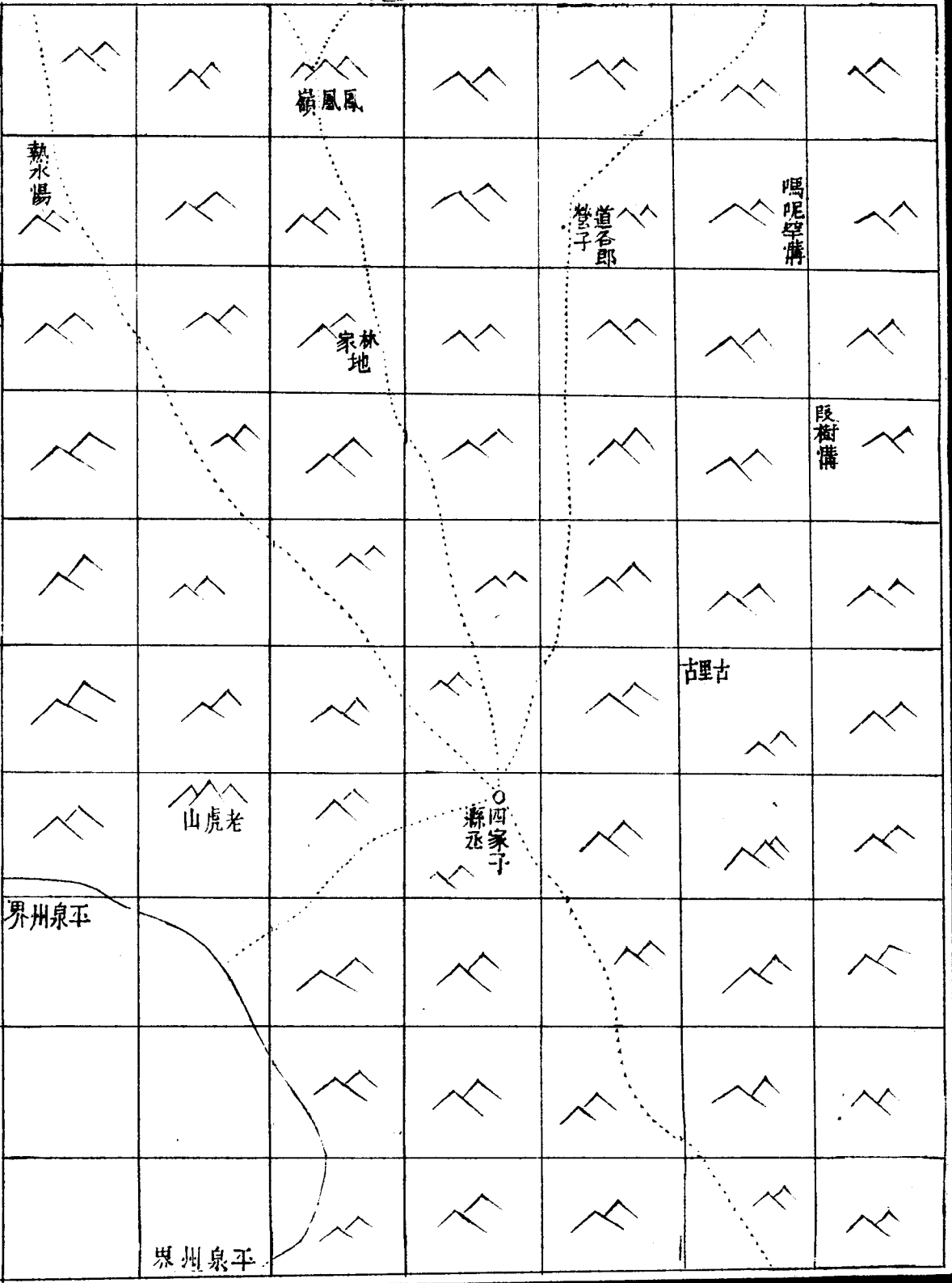
青汛橋

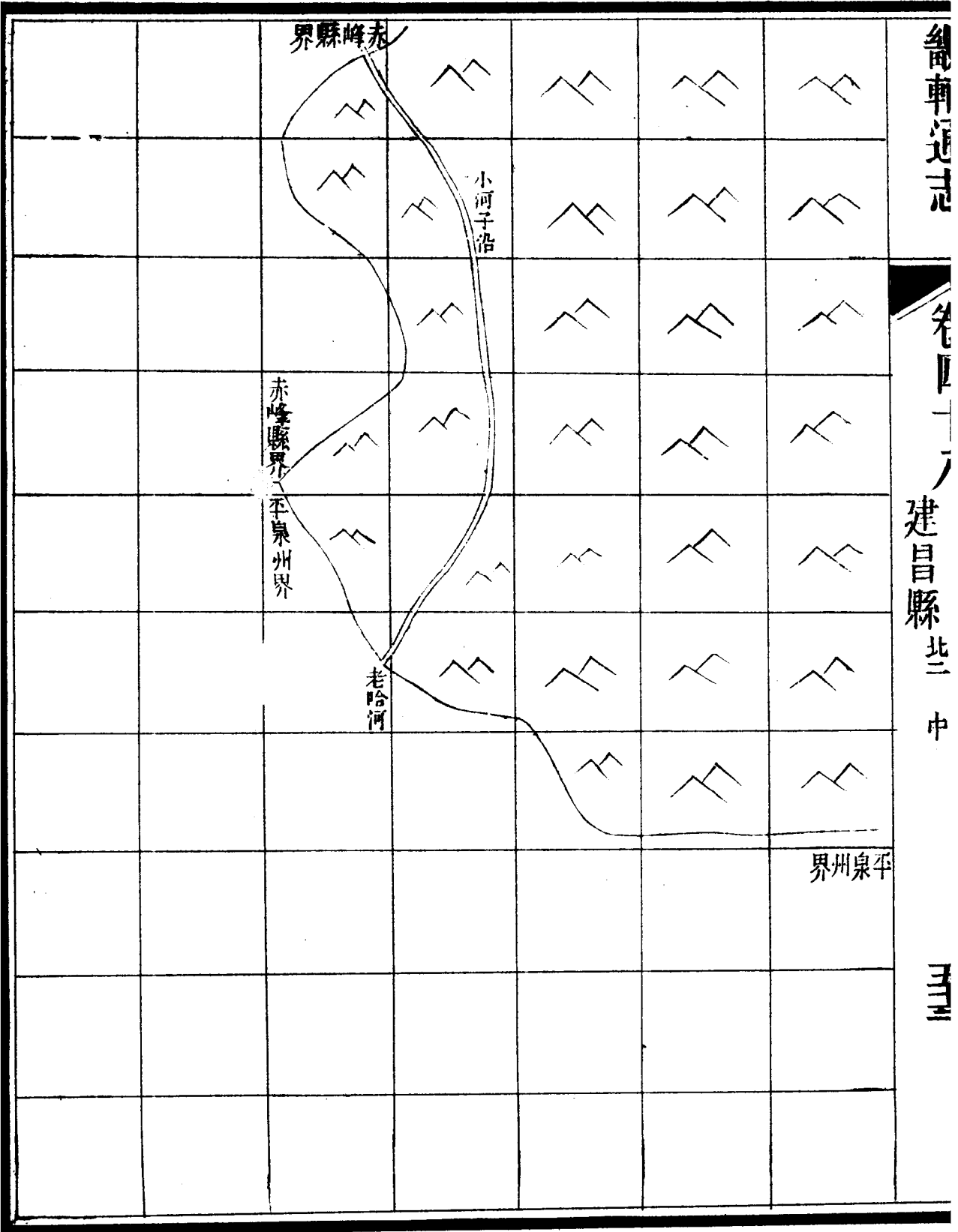


輿地略 疆域圖說三









朝陽縣界


王家營子

八滾河

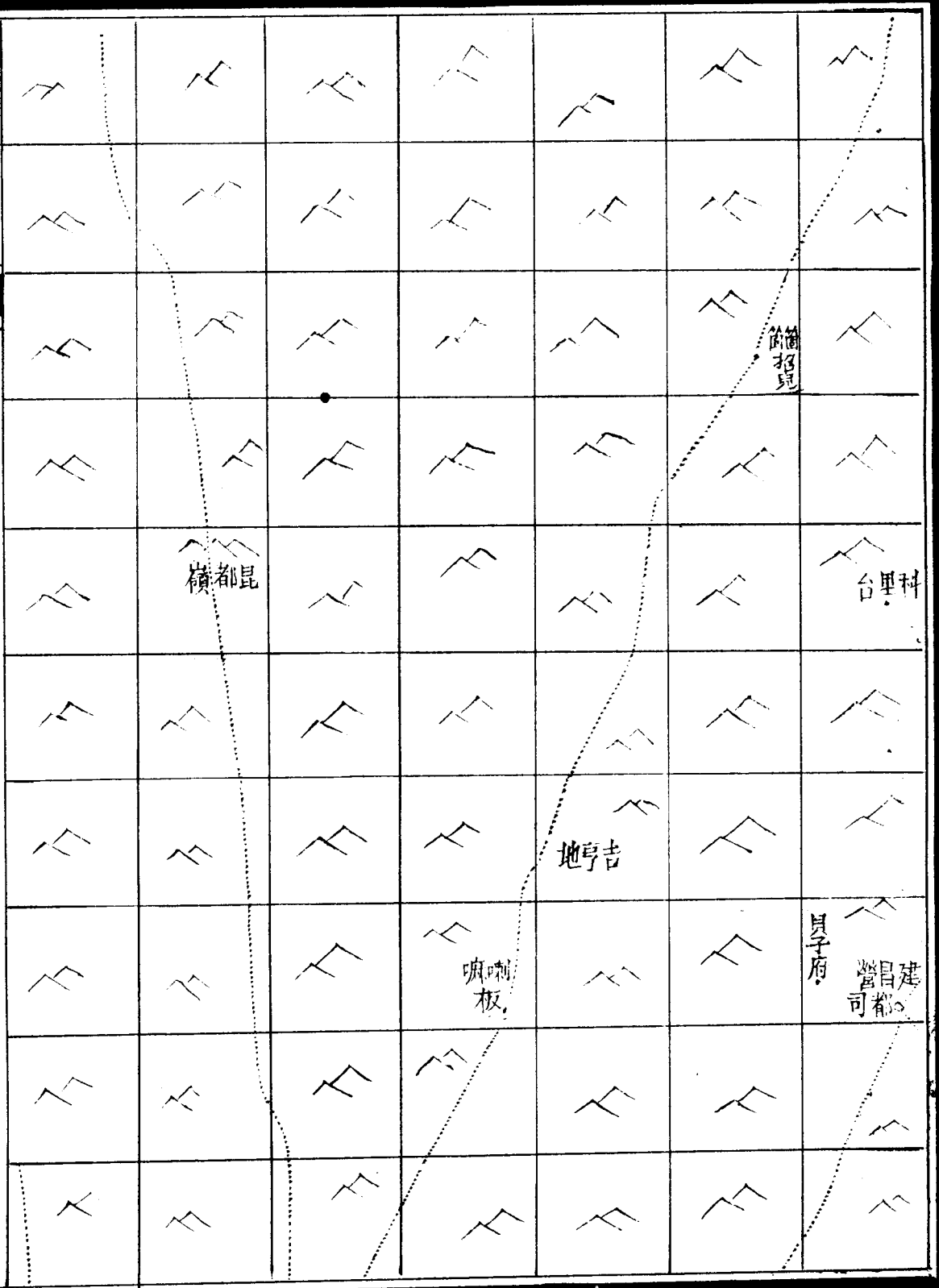
口琴

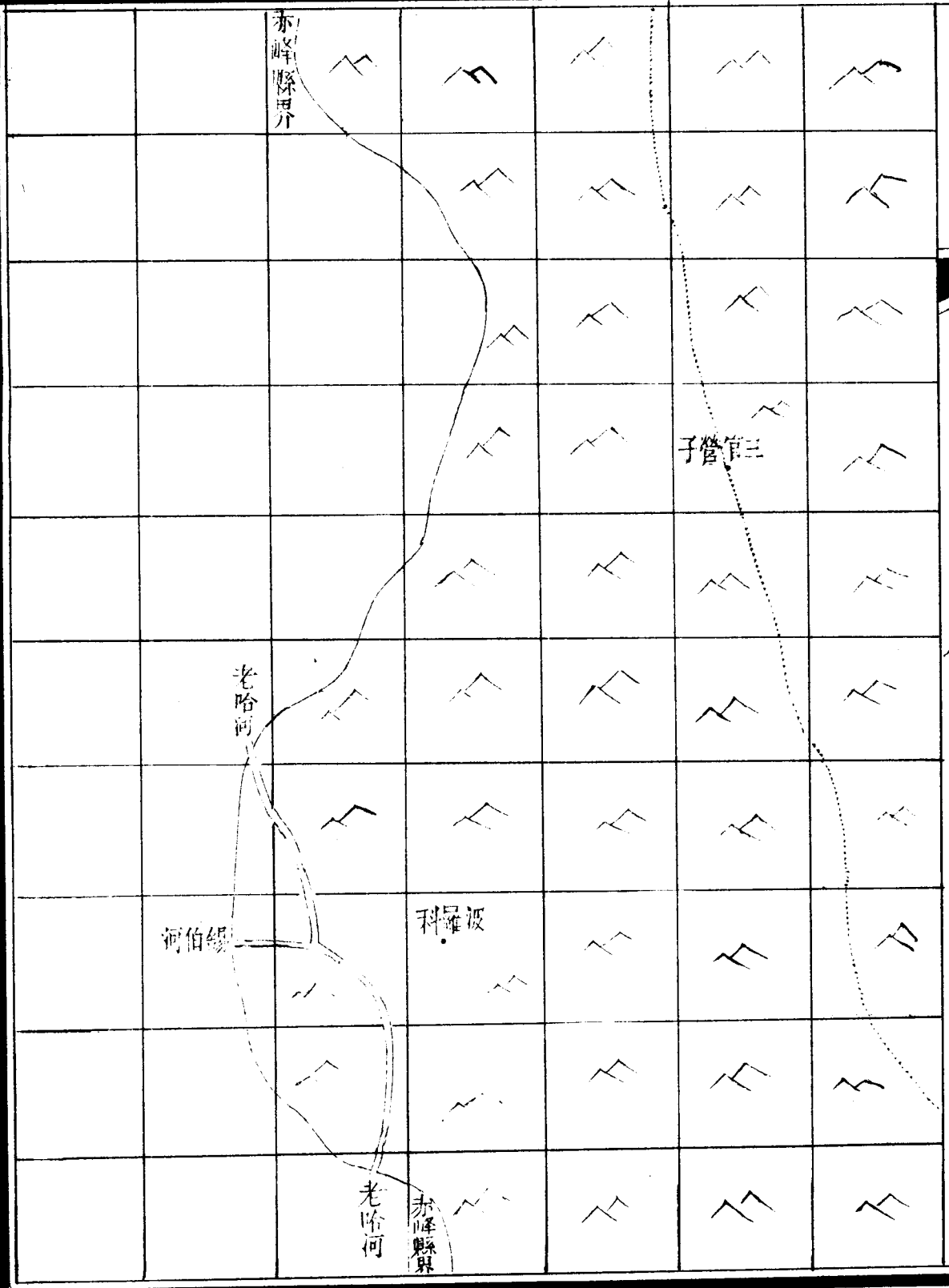
馬唐營

朝陽縣界

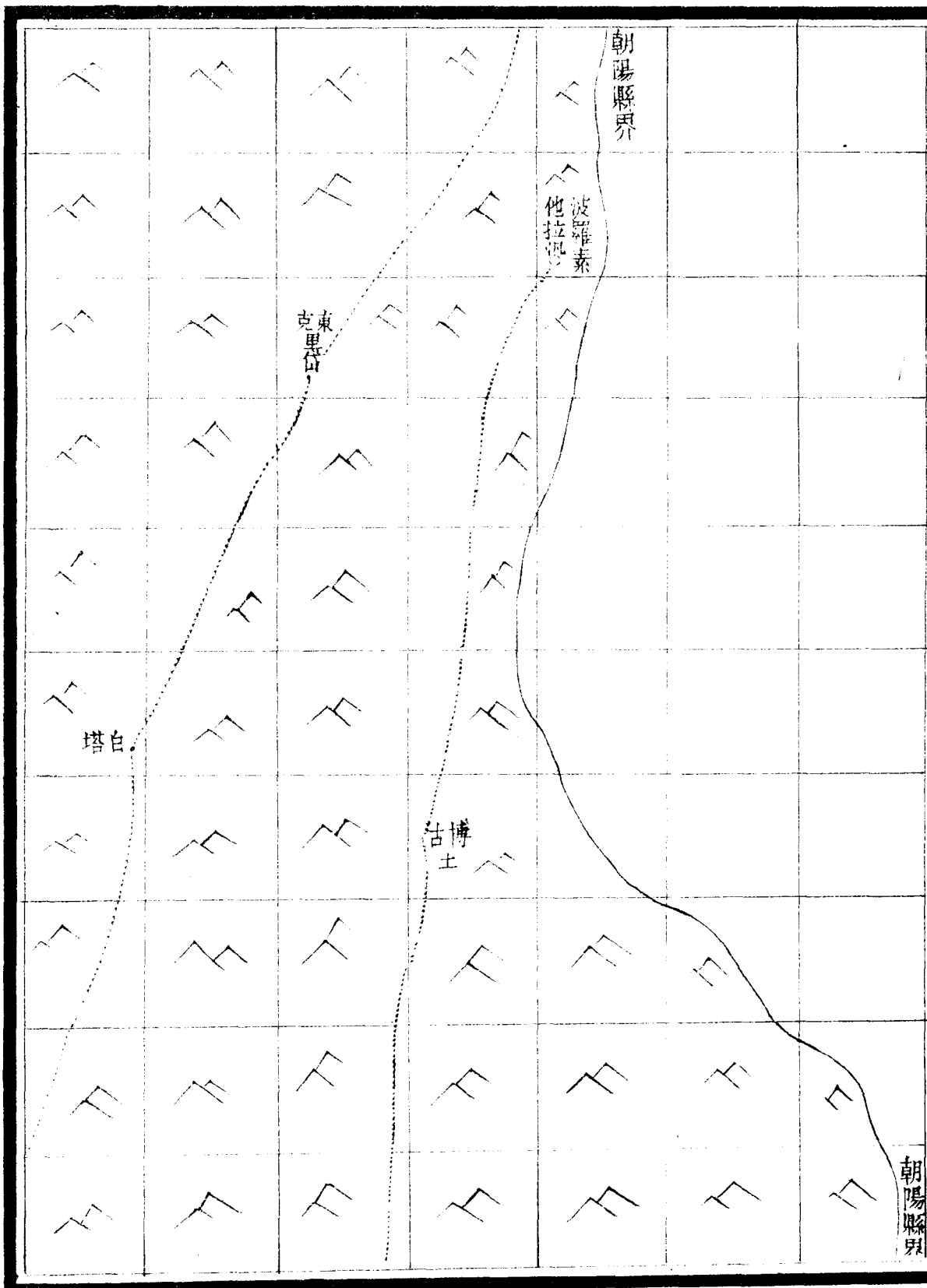


輿地略 疆域圖說三





輿地略 疆域圖說三



朝陽縣界


輿地略 疆域圖說三

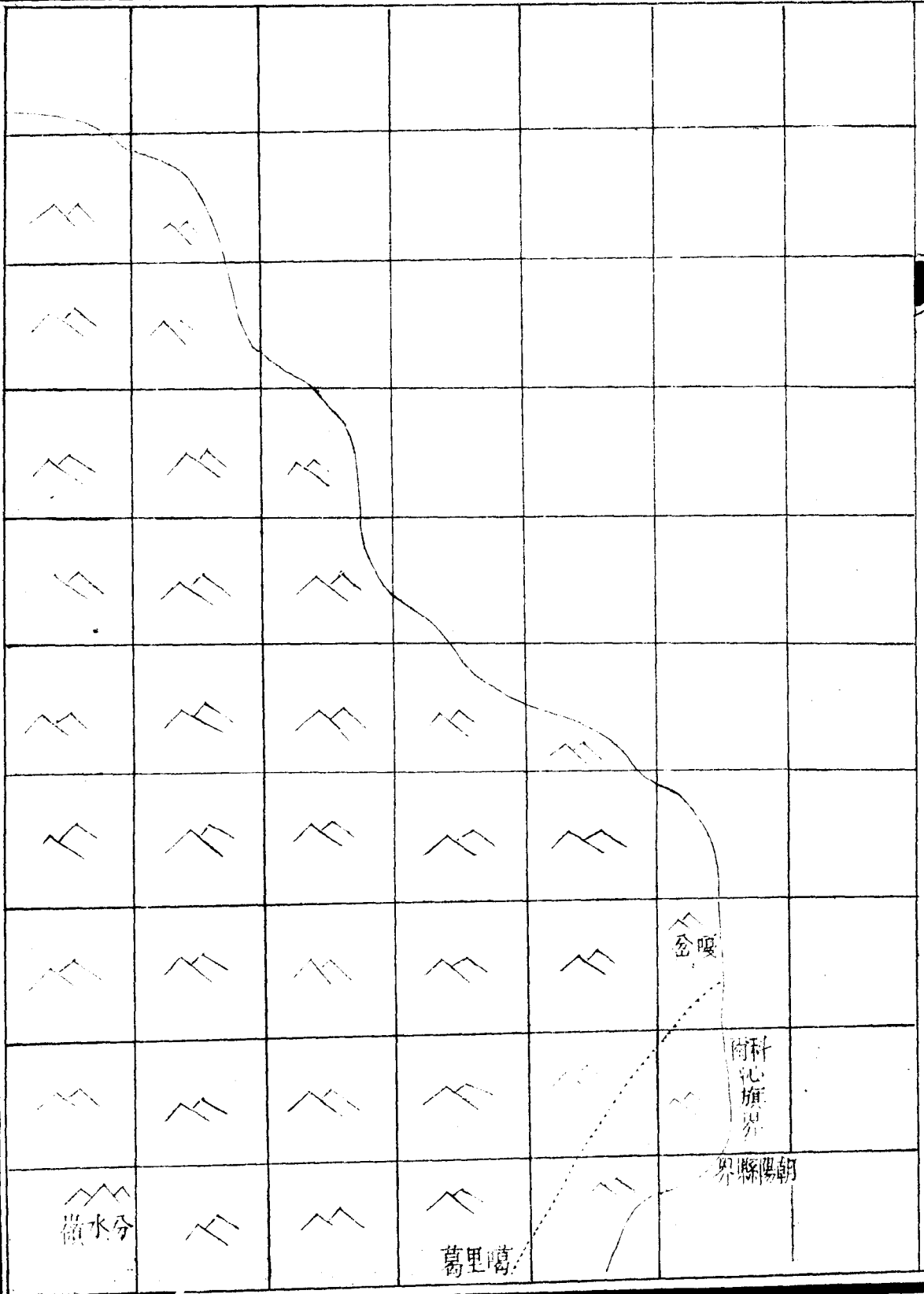
		子營牛犛 				
						鐵匠營
						岱里克

克里圖

鐵匠營


岱里克





阿魯科旗界

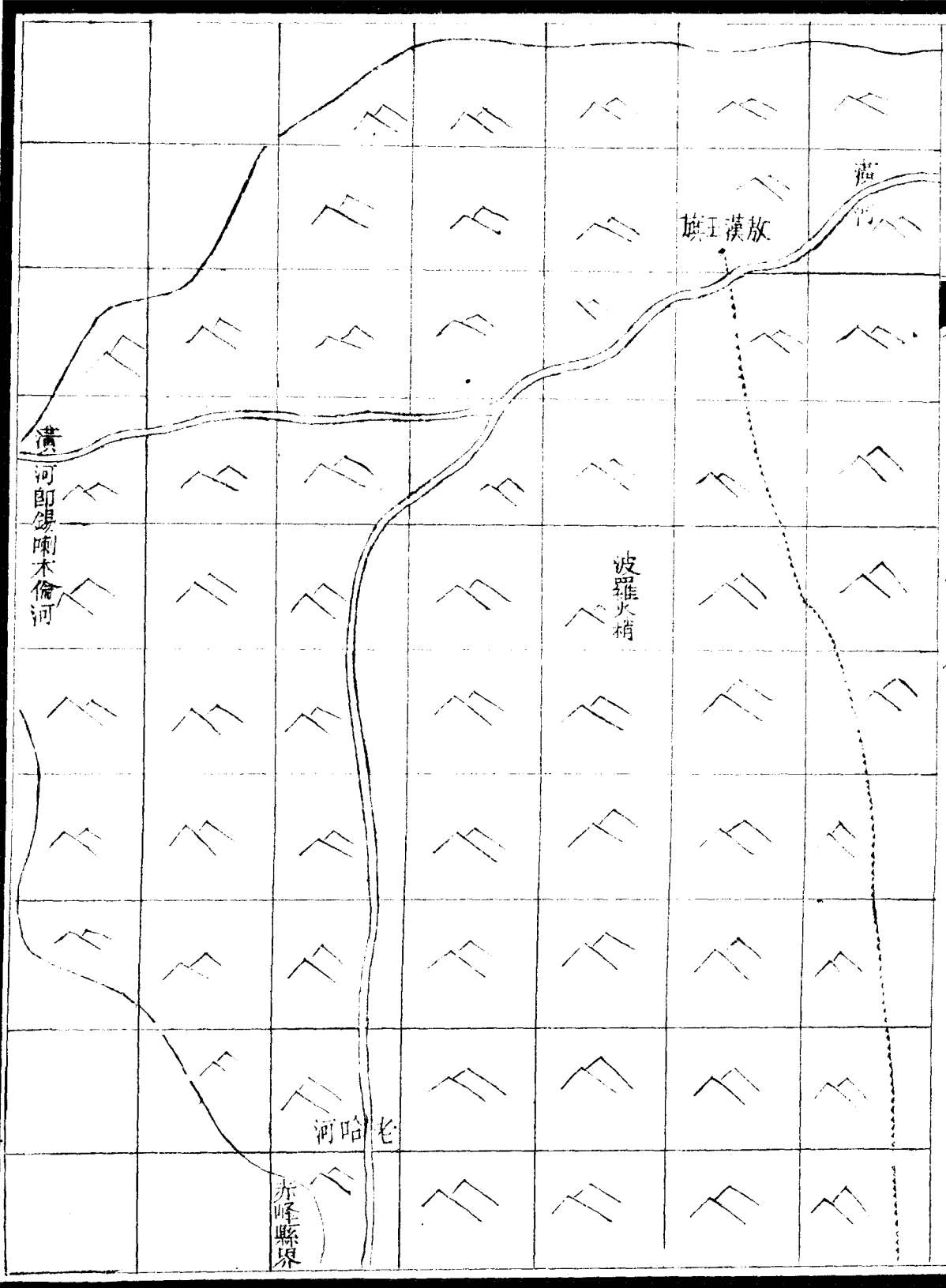
漢河
錫爾
塔
河



坡里科

建昌縣

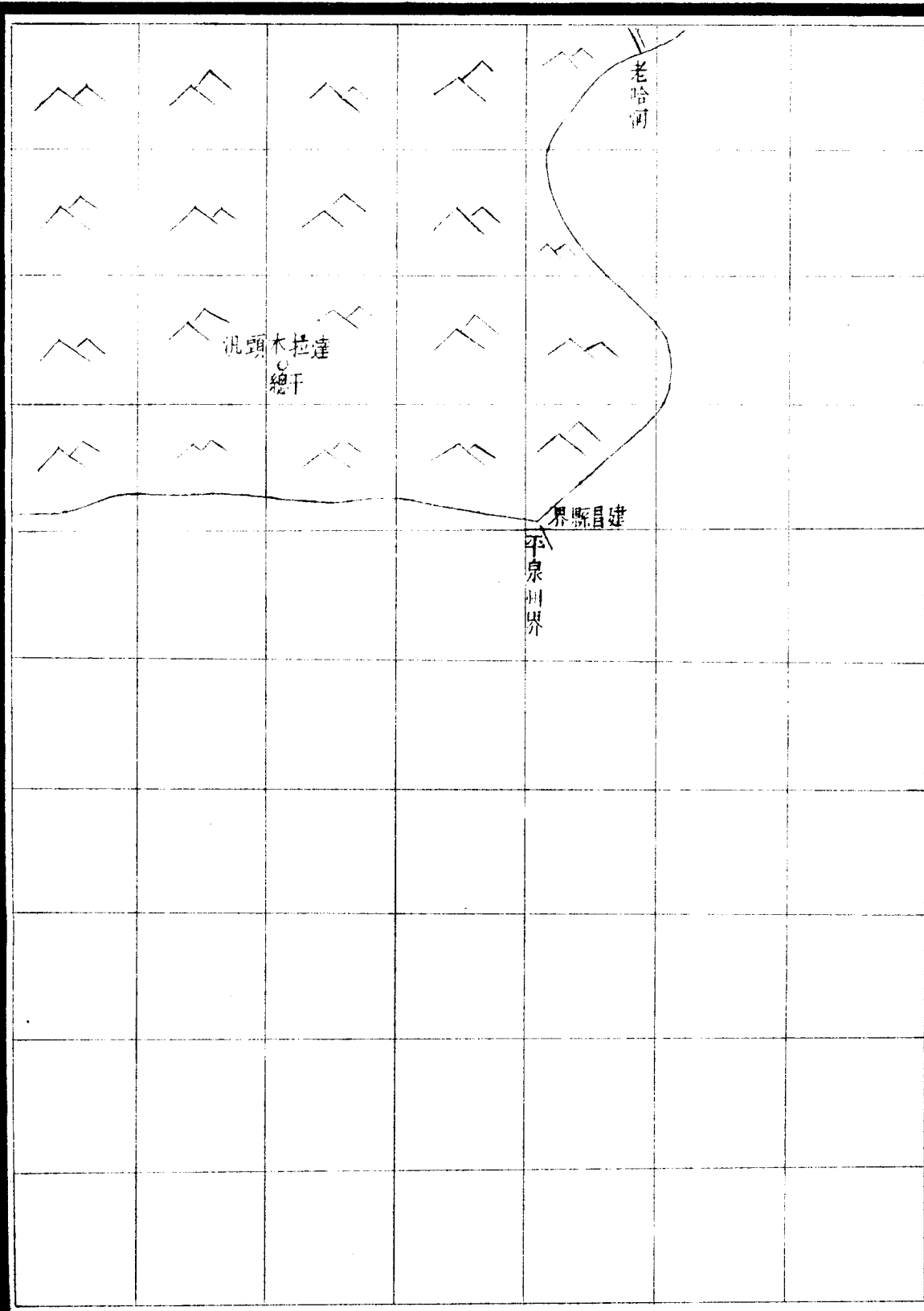
北五中




建昌縣府東北三百六十里東至朝陽縣界一百四十里至縣治二百九十里西至平泉州界四十五里南至永平府撫甯縣界二百四十里至縣治四百三十里北至平泉州界四十五里又北至阿魯科爾沁旗界六百里東南至

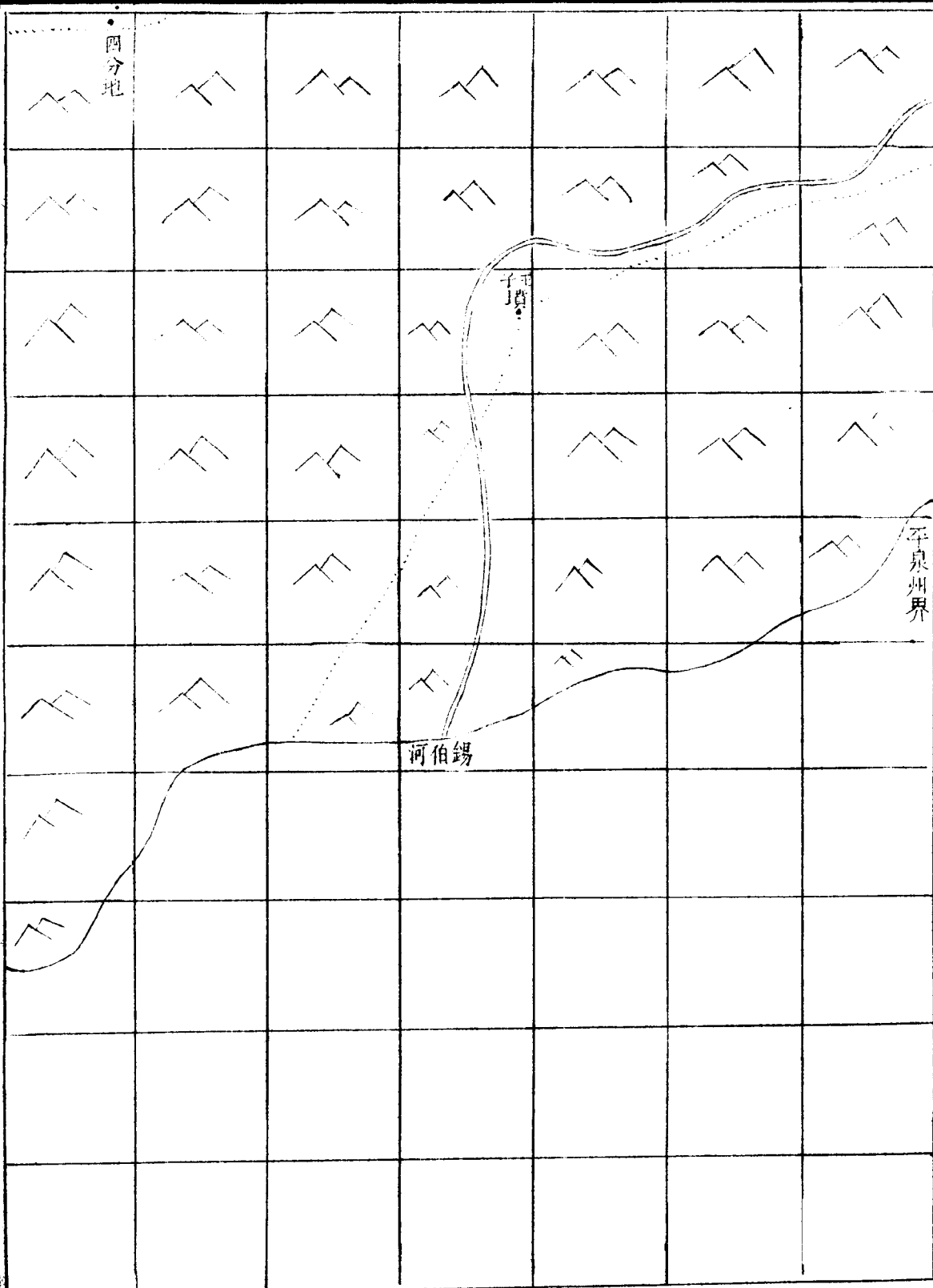
盛京錦州府甯遠州界二百四十里又東南至永平府臨榆縣界二百四十里至縣治四百六十里西南至永平府遷安縣界二百里又西南至平泉州界九十五里至州治一百六十五里東北至平泉州界四十里又東北至朝陽縣界一百三十里又東北至朝陽縣界四百里西北至平泉州界四十五里

赤峯縣圖




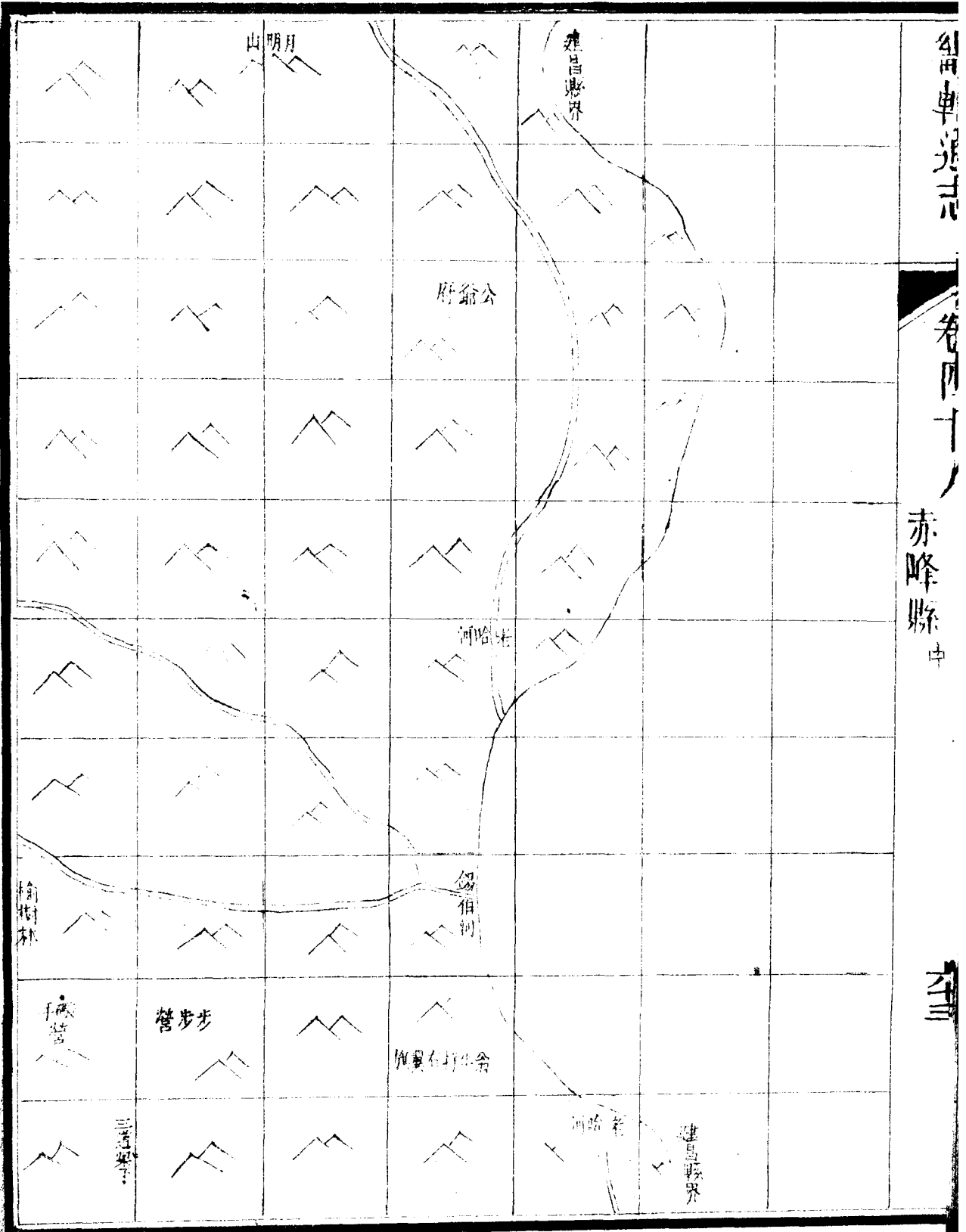
輿地略 疆域圖說三

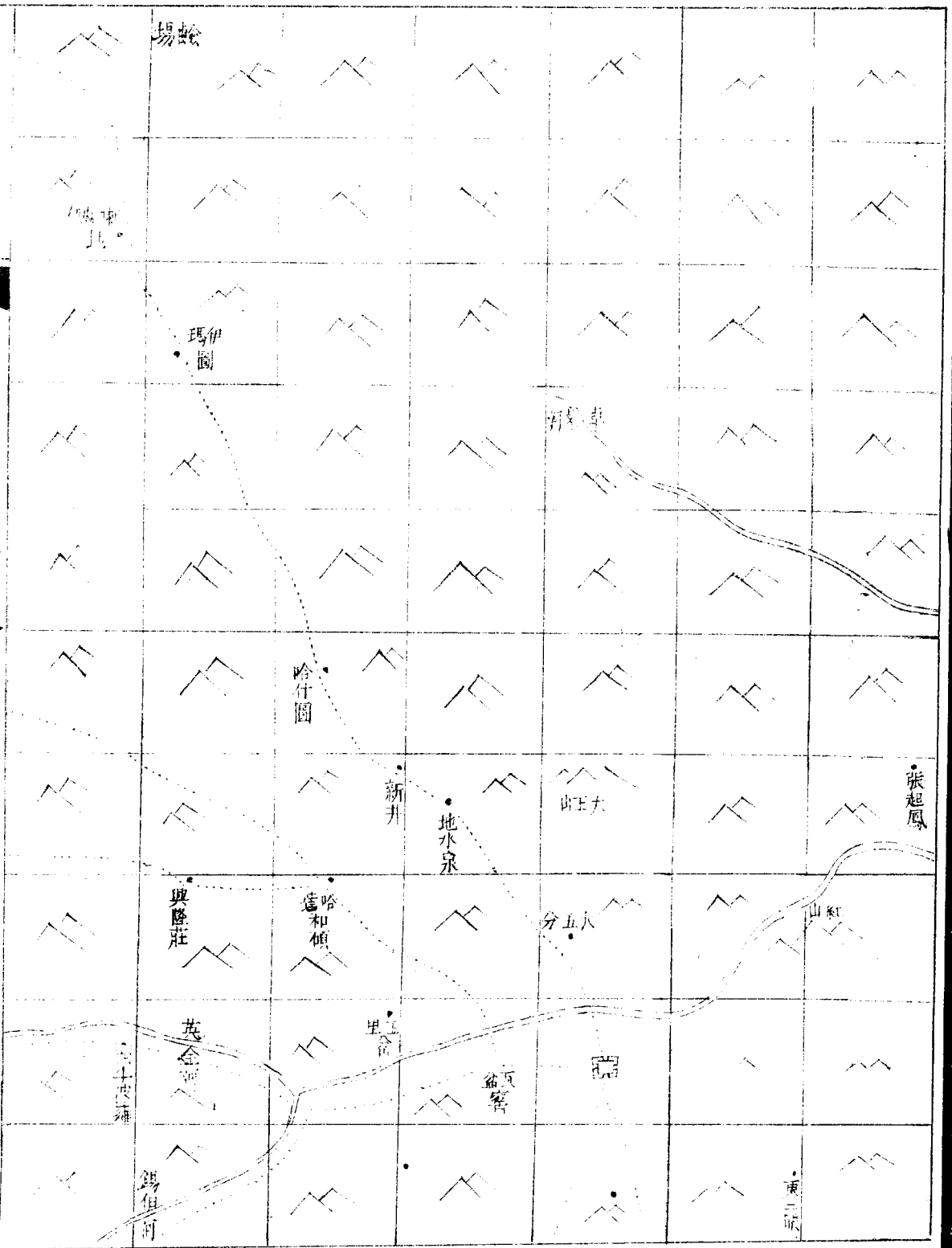


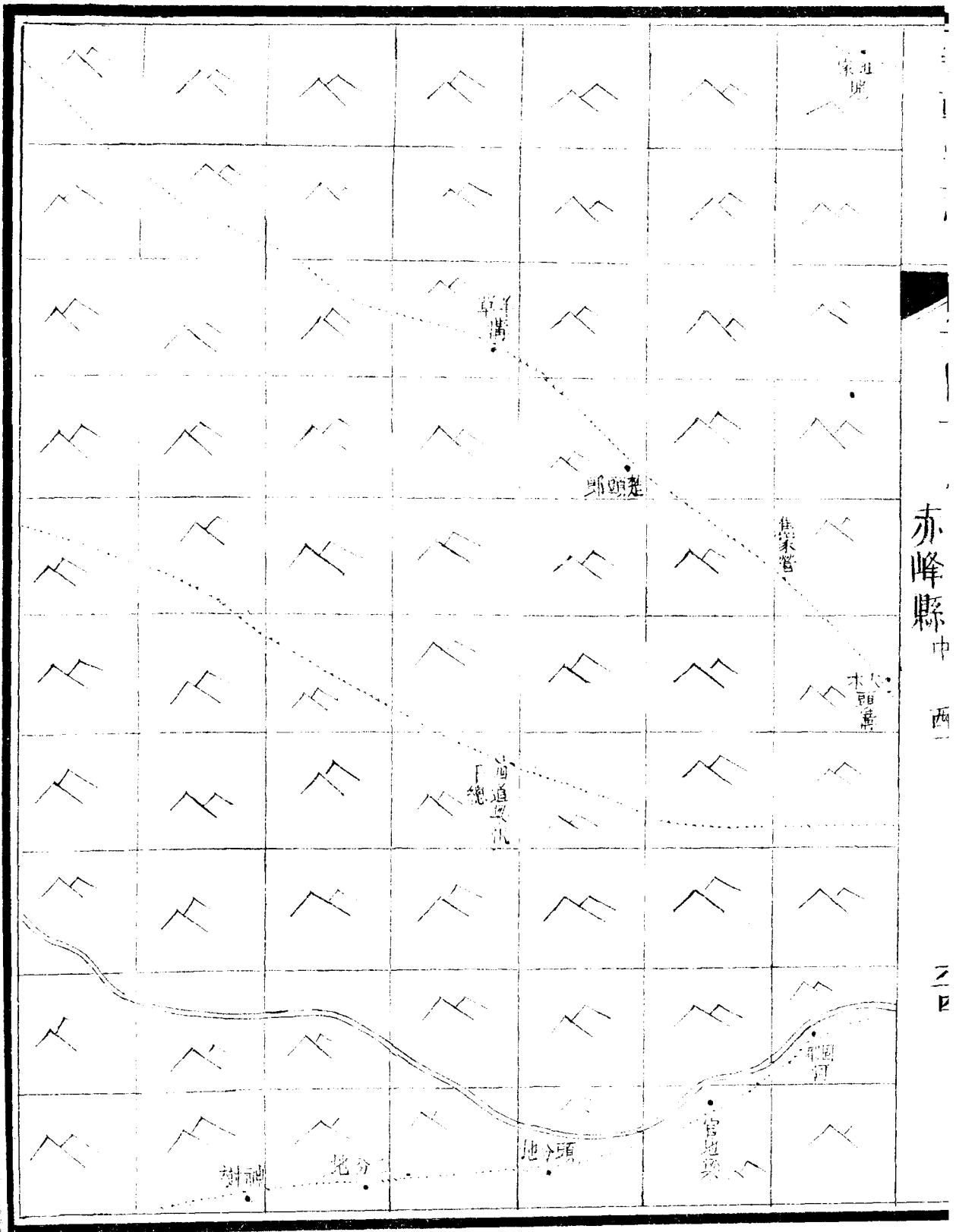


輿地略 疆域圖說三

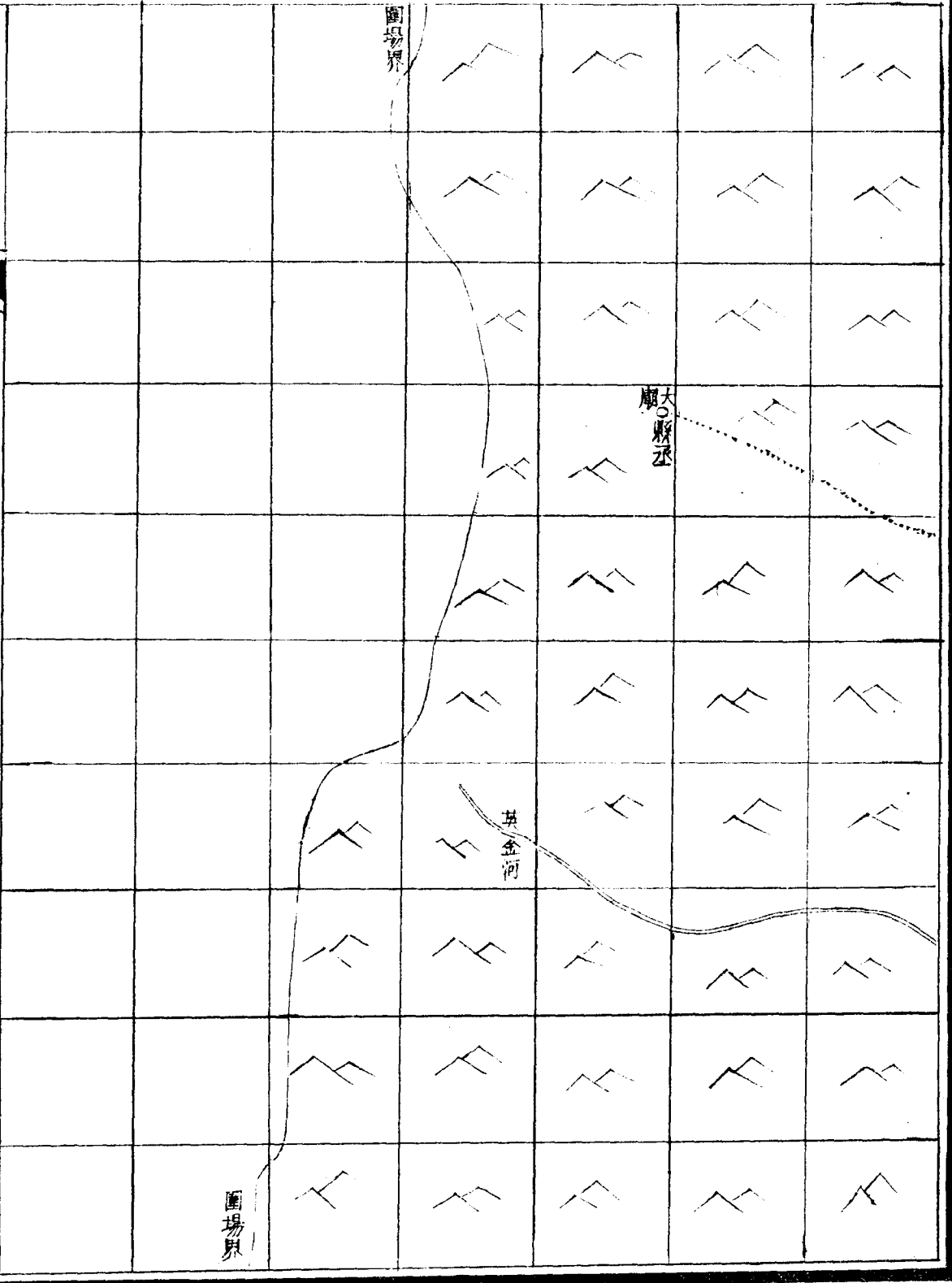


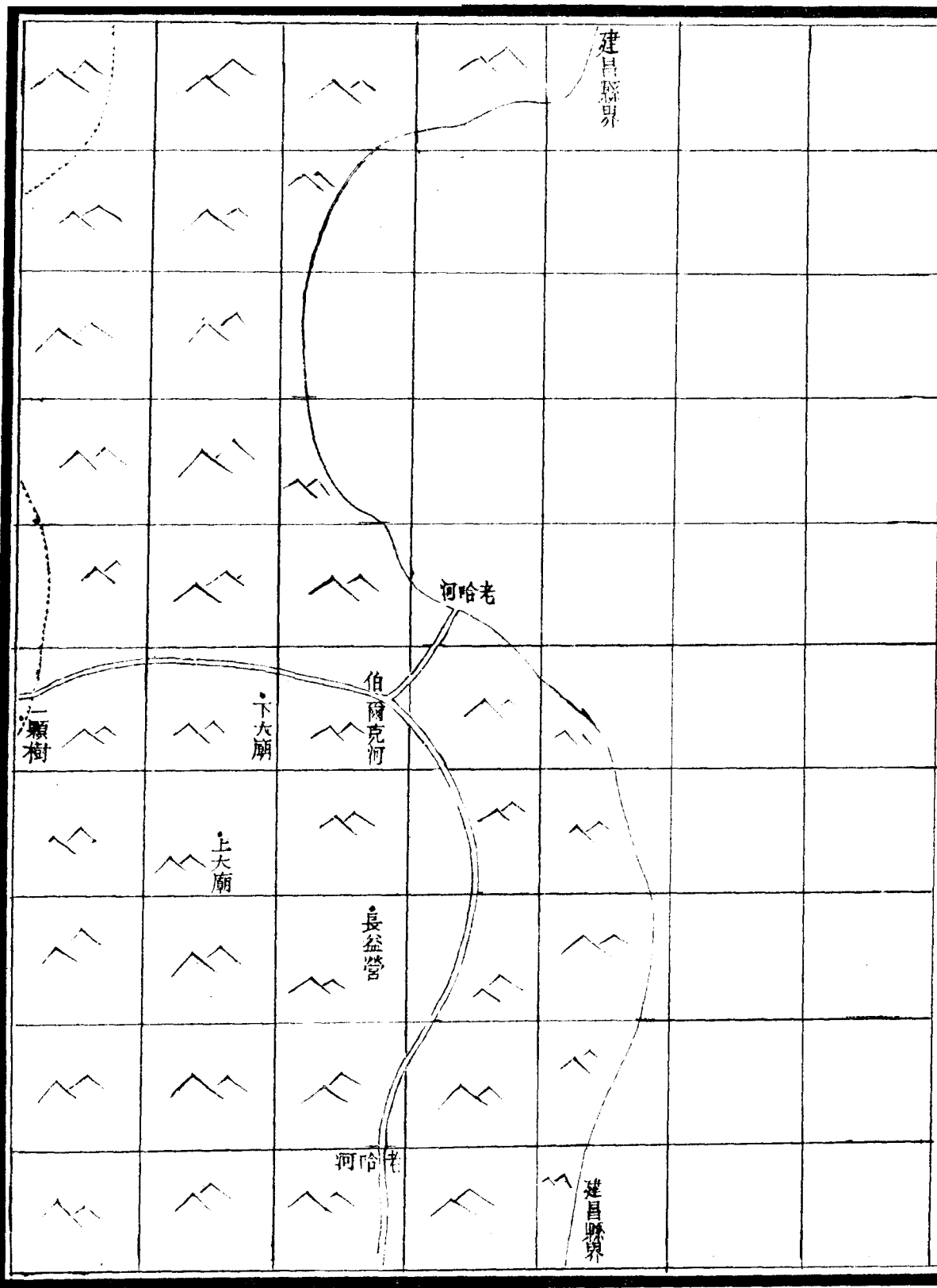


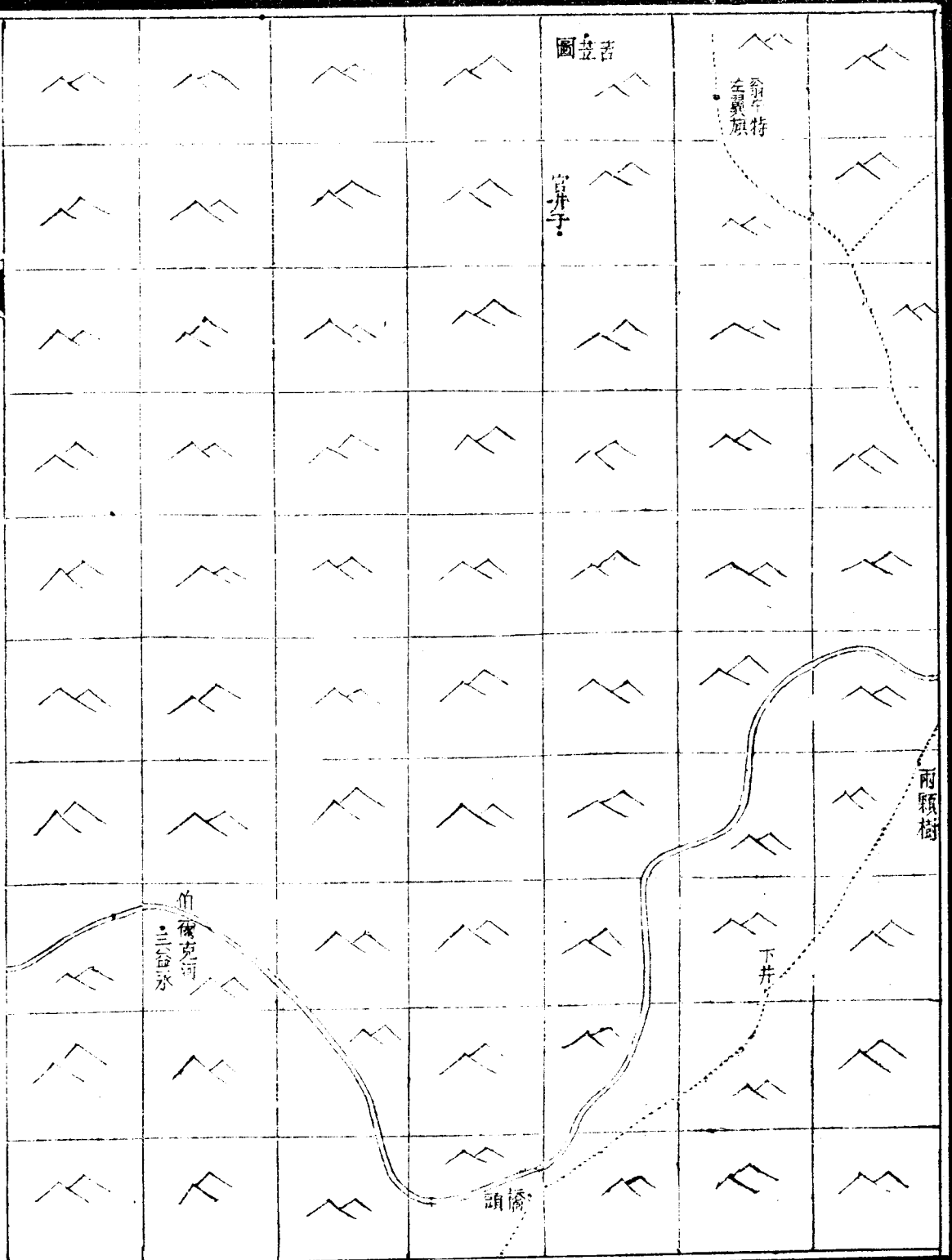


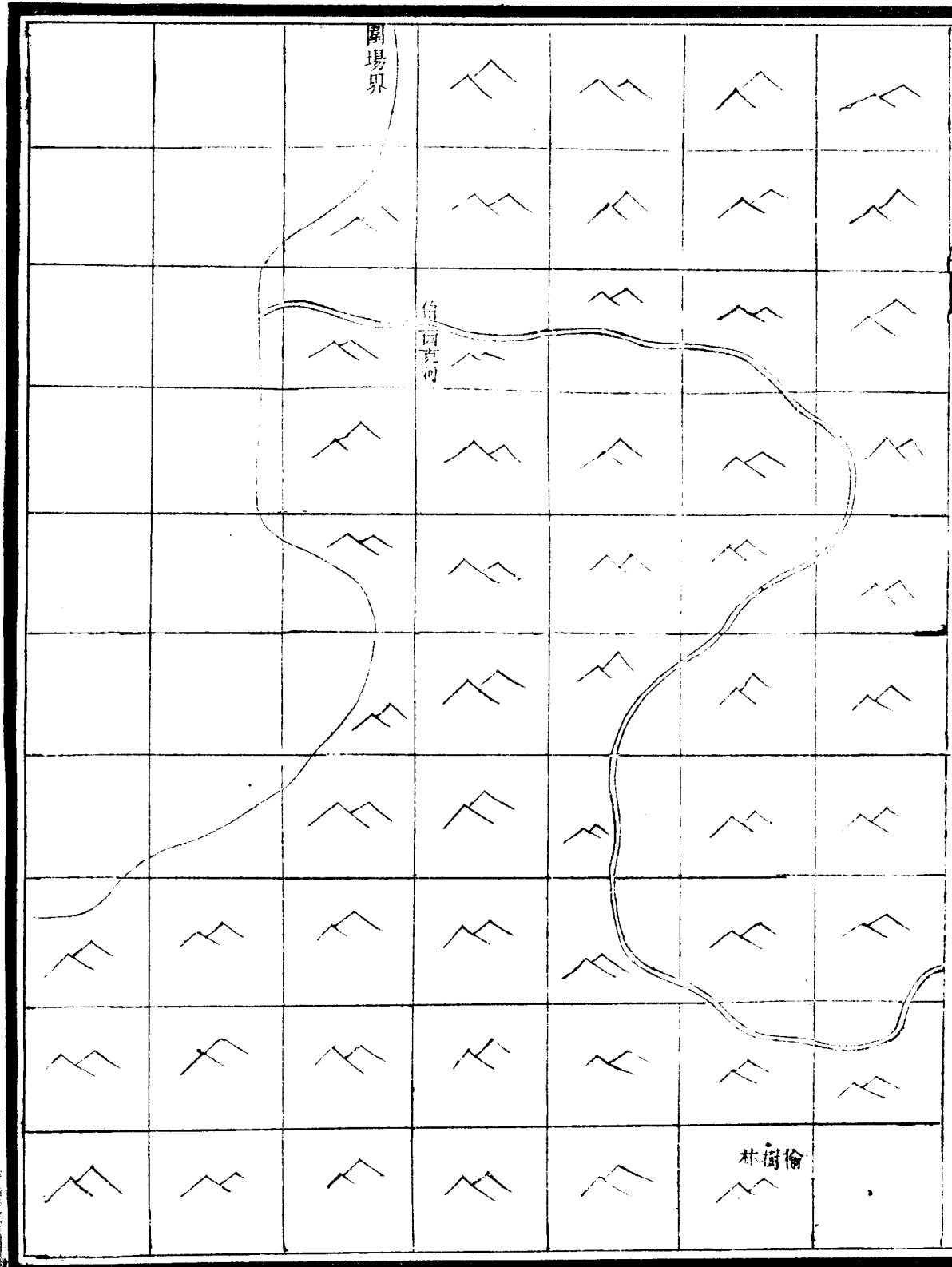


輿地略 疆域圖說三




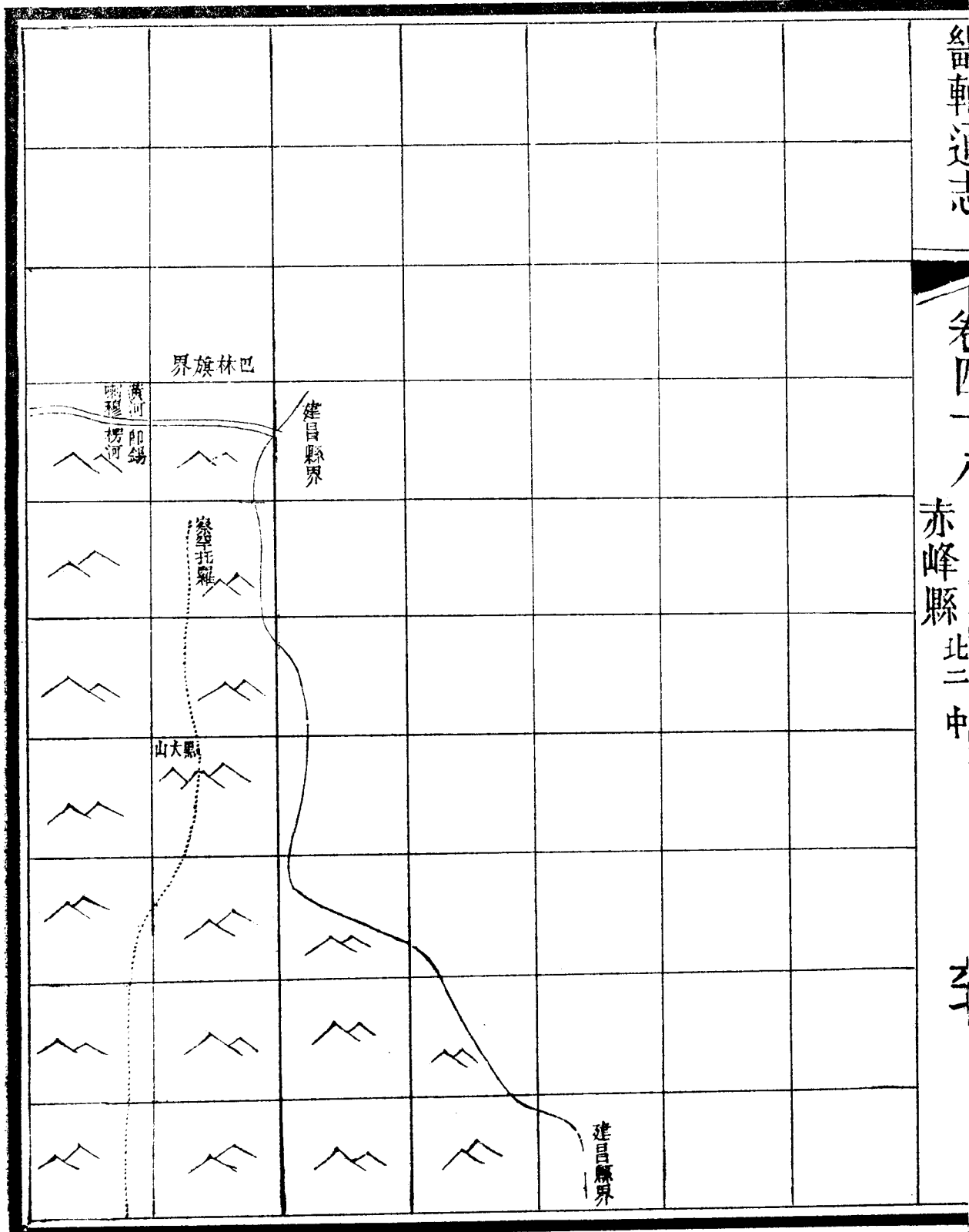


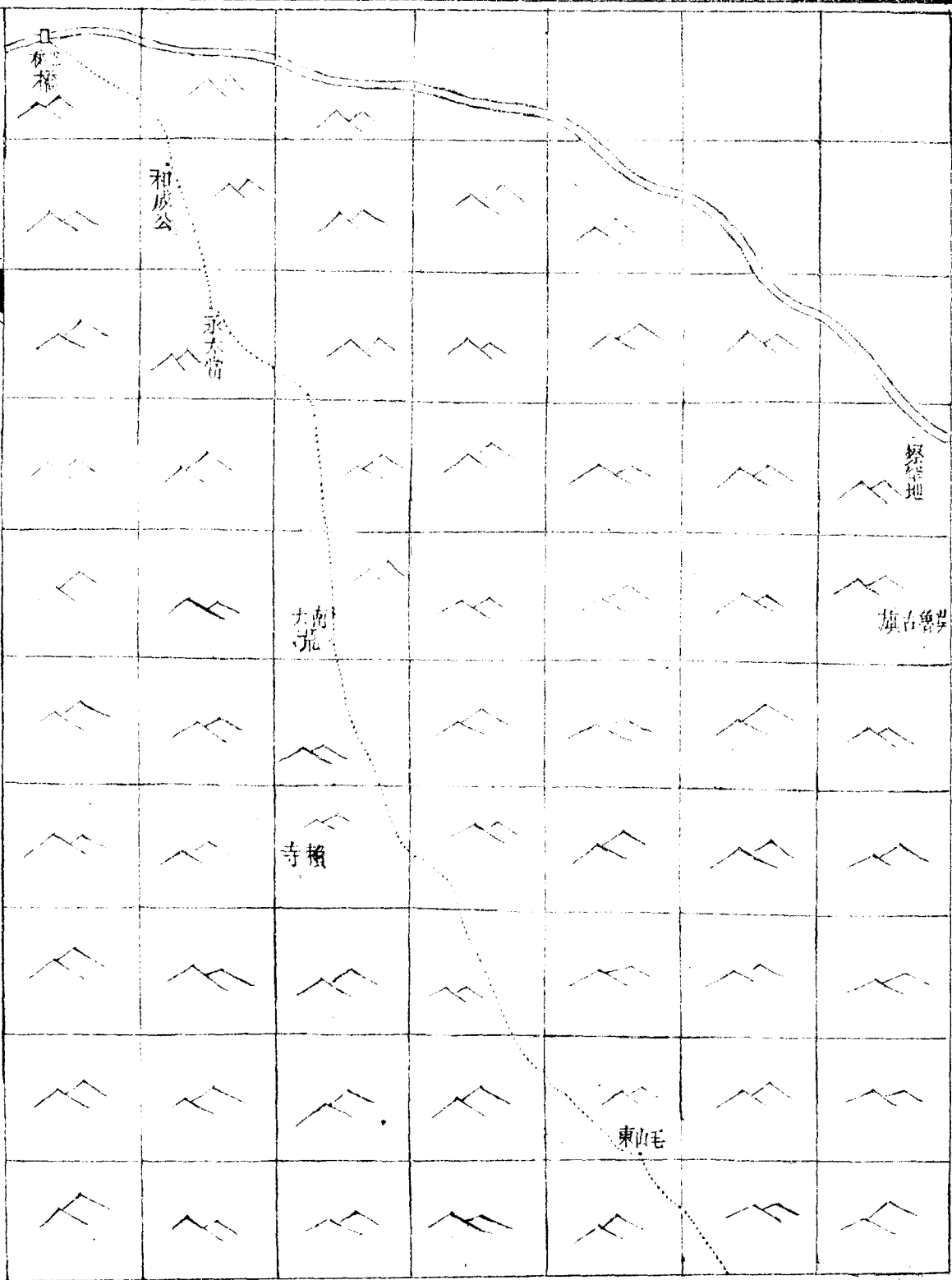


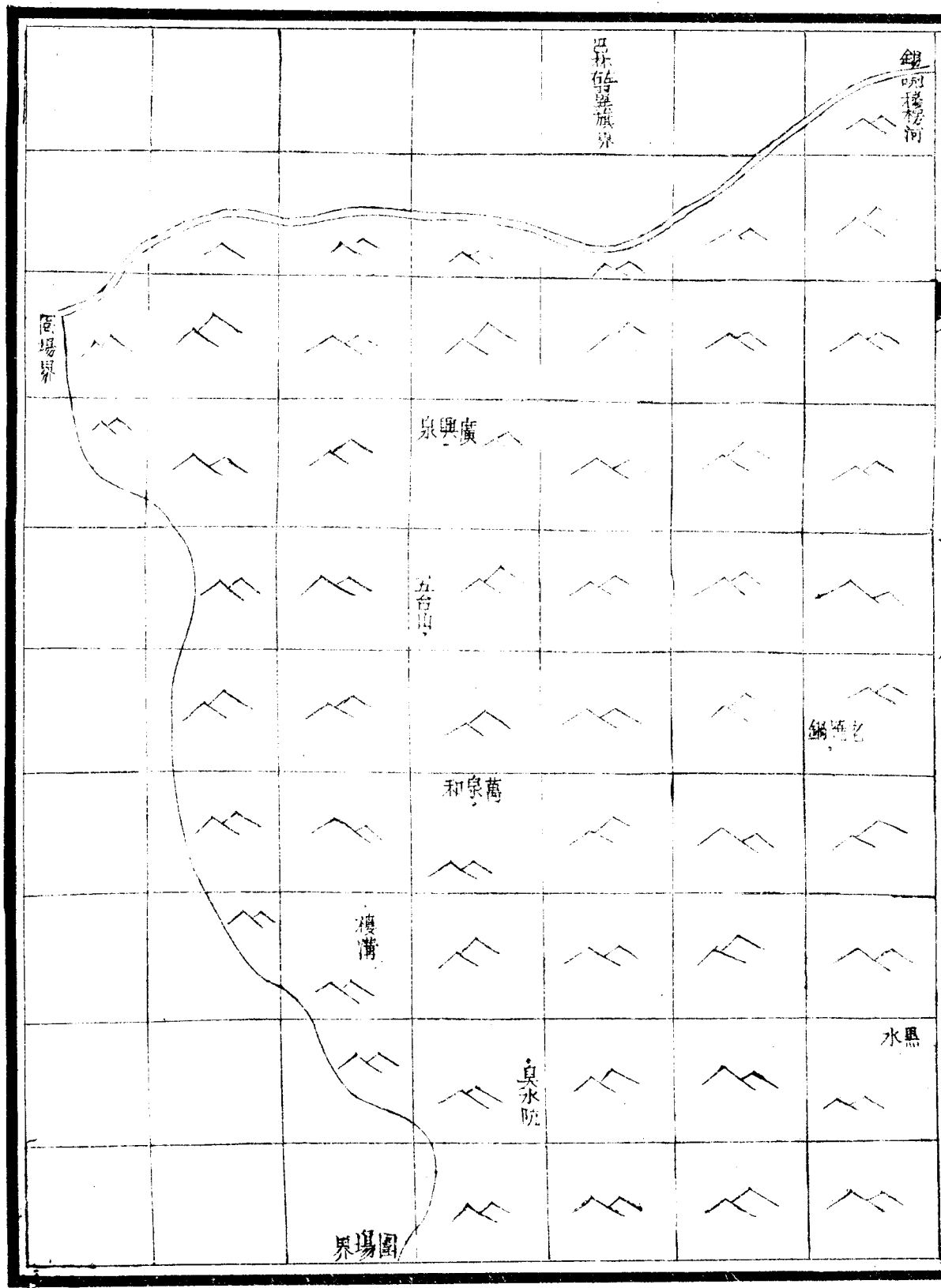


輿地略 疆域圖說三









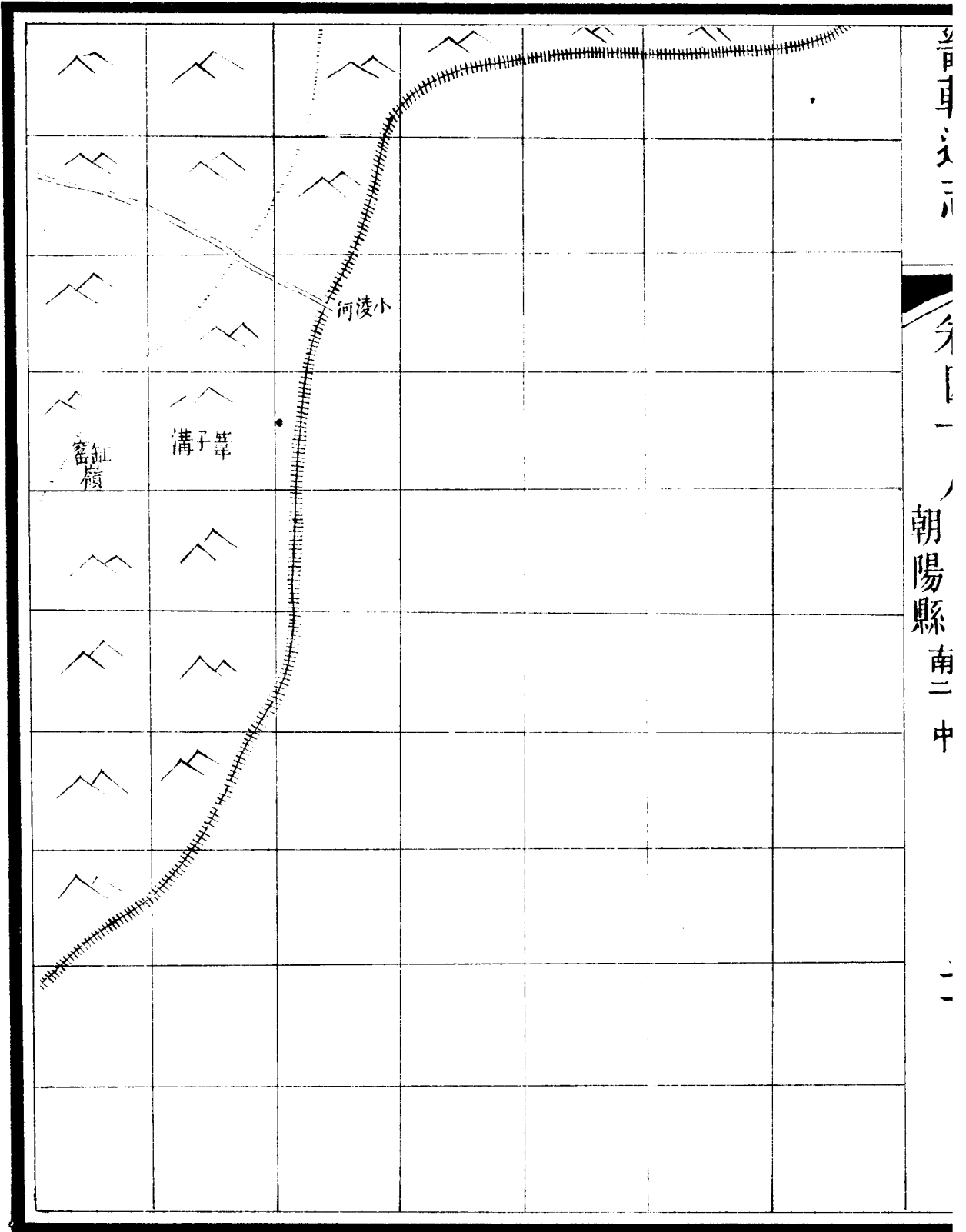
赤峰縣府東北五百里東至建昌縣界七十五里西至圍場界一百六十里南至平泉州界五十五里至州治四百二十五里北至巴林旗界三百餘里東南至建昌縣界七十里西南至本府界二百里至府治五百里東北至建昌縣界二百六十里西北至圍場界一百八十里又西北至巴林旗界三百二十里

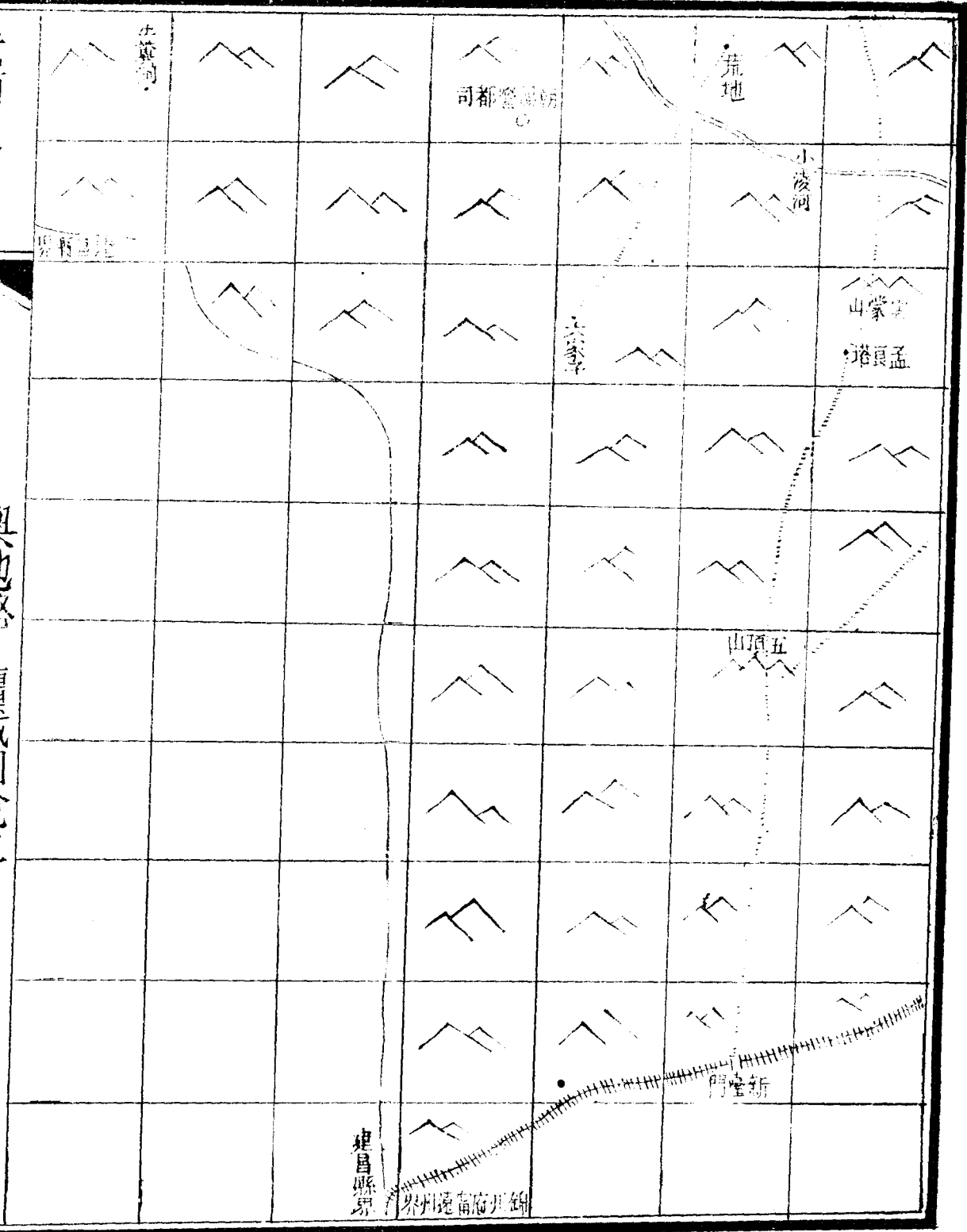
朝陽縣圖

輿地略

疆域圖說三

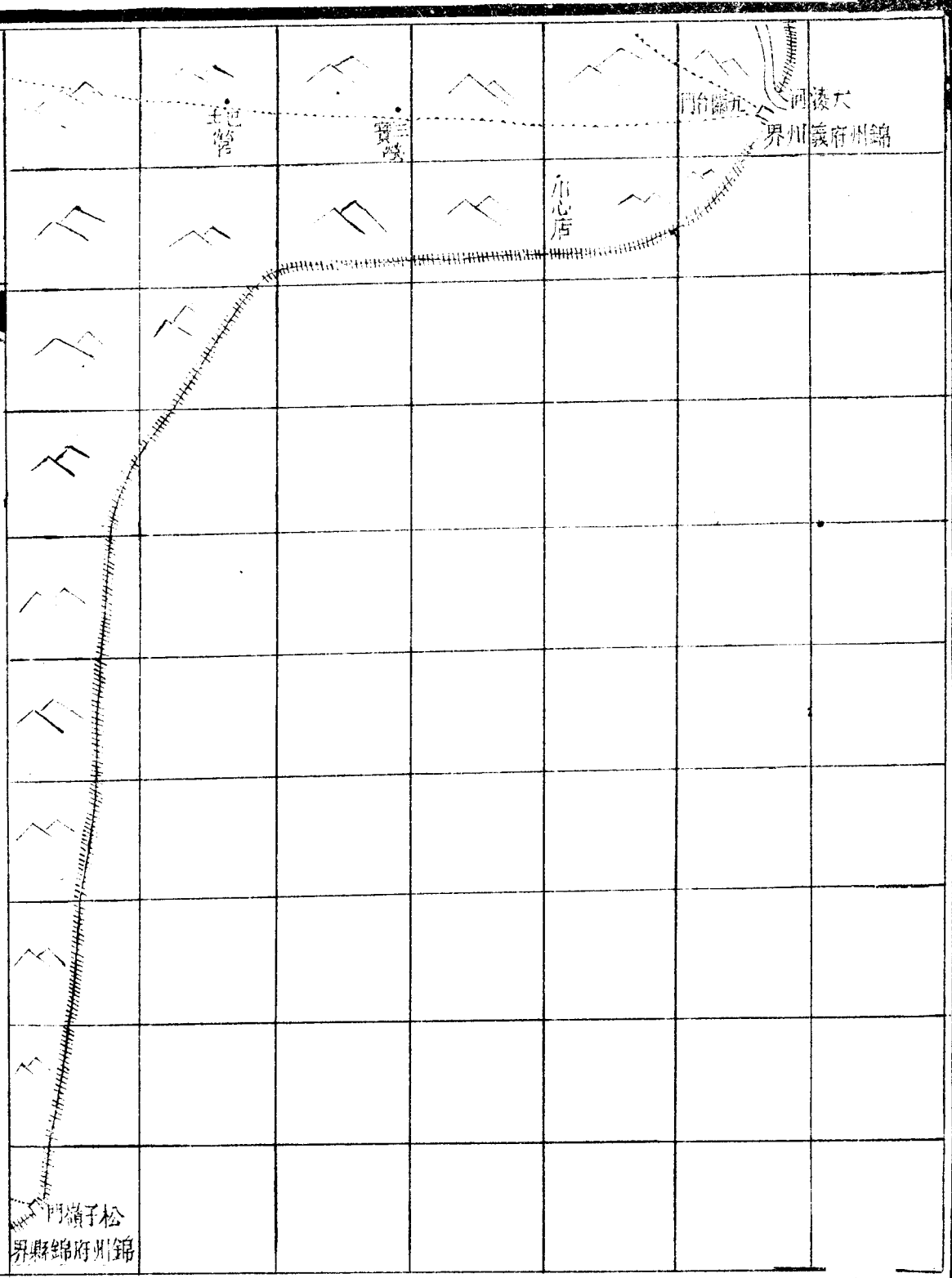
三

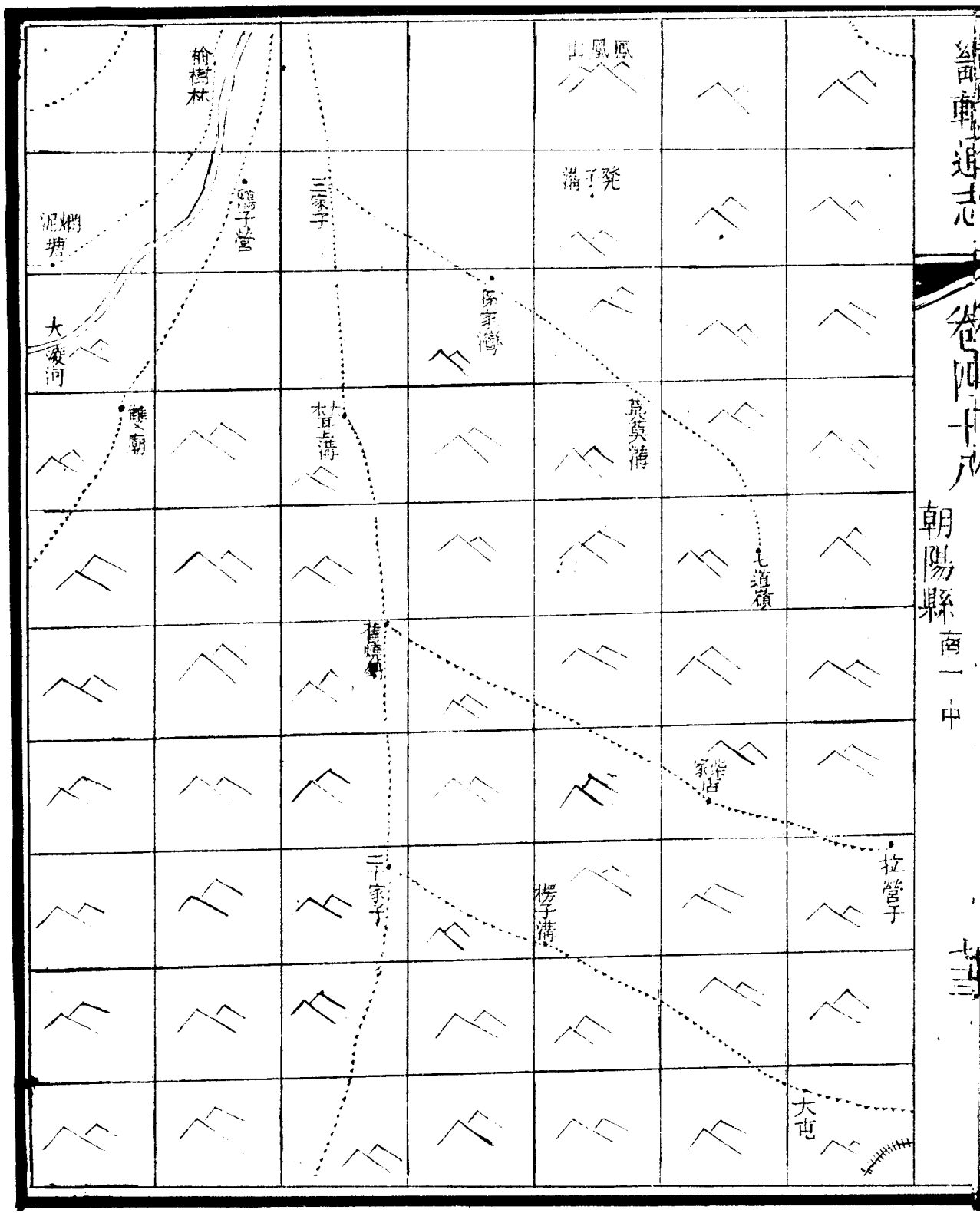






輿地略

疆域圖說三









朝陽縣南一西

昌黎縣界

波羅布干結


大凌河

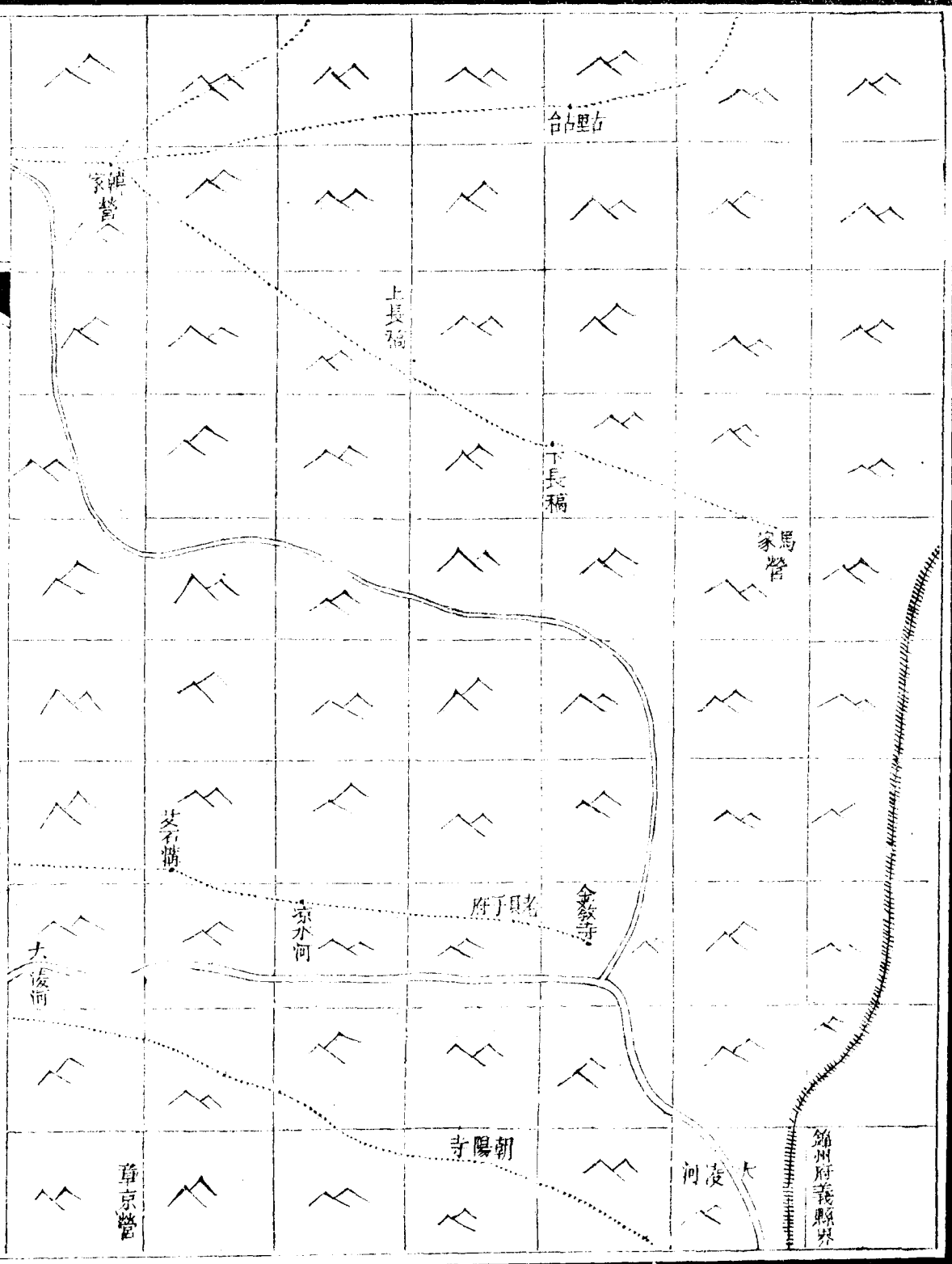
木頭城


子橋嶺

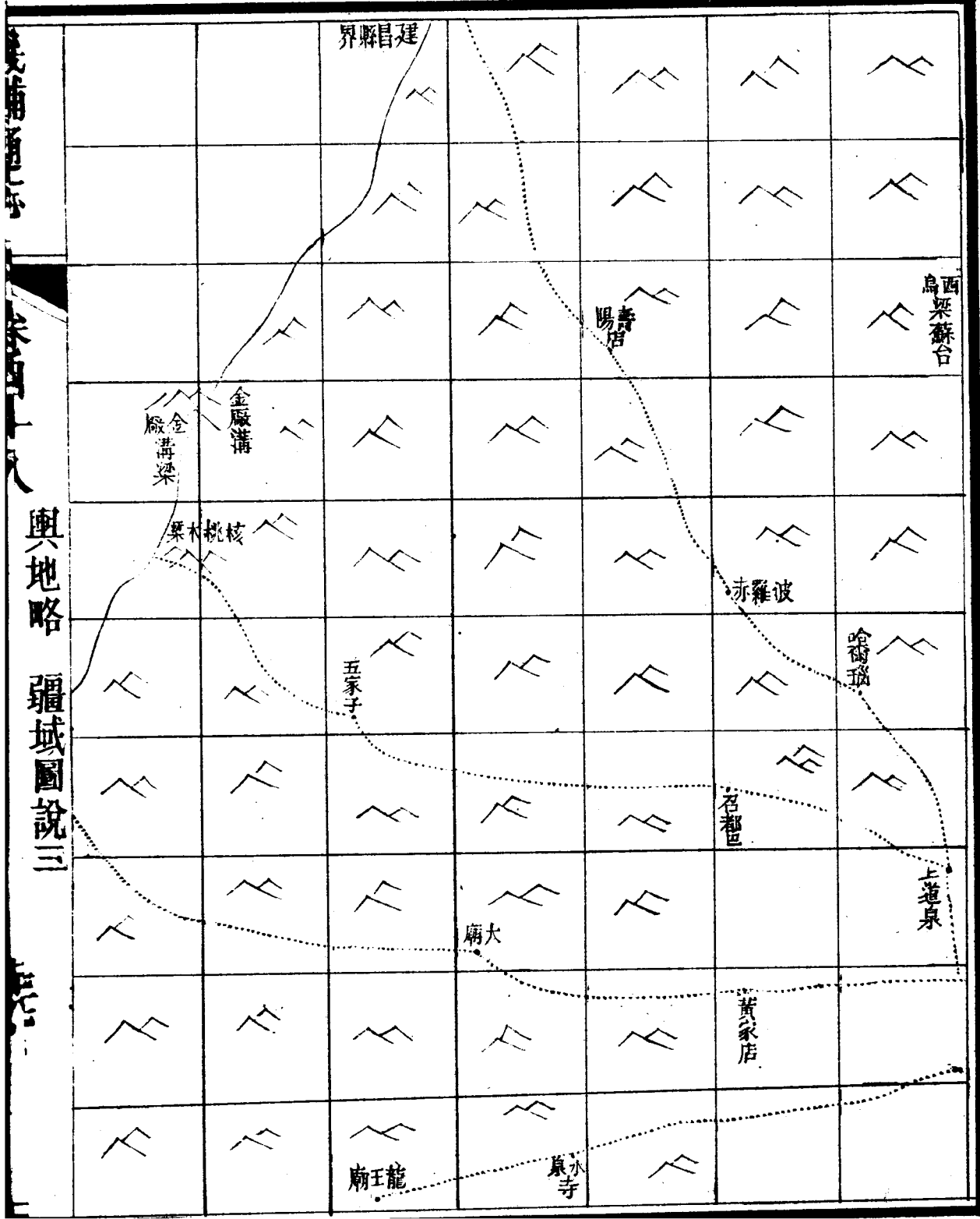
梅勒營

建昌縣界









輿地略 疆域圖說三

建昌縣界

西梁蘇台

青店

金廠溝
金溝梁
廠

桃核
栗木

赤羅波

哈爾瑤

五家子

召都邑

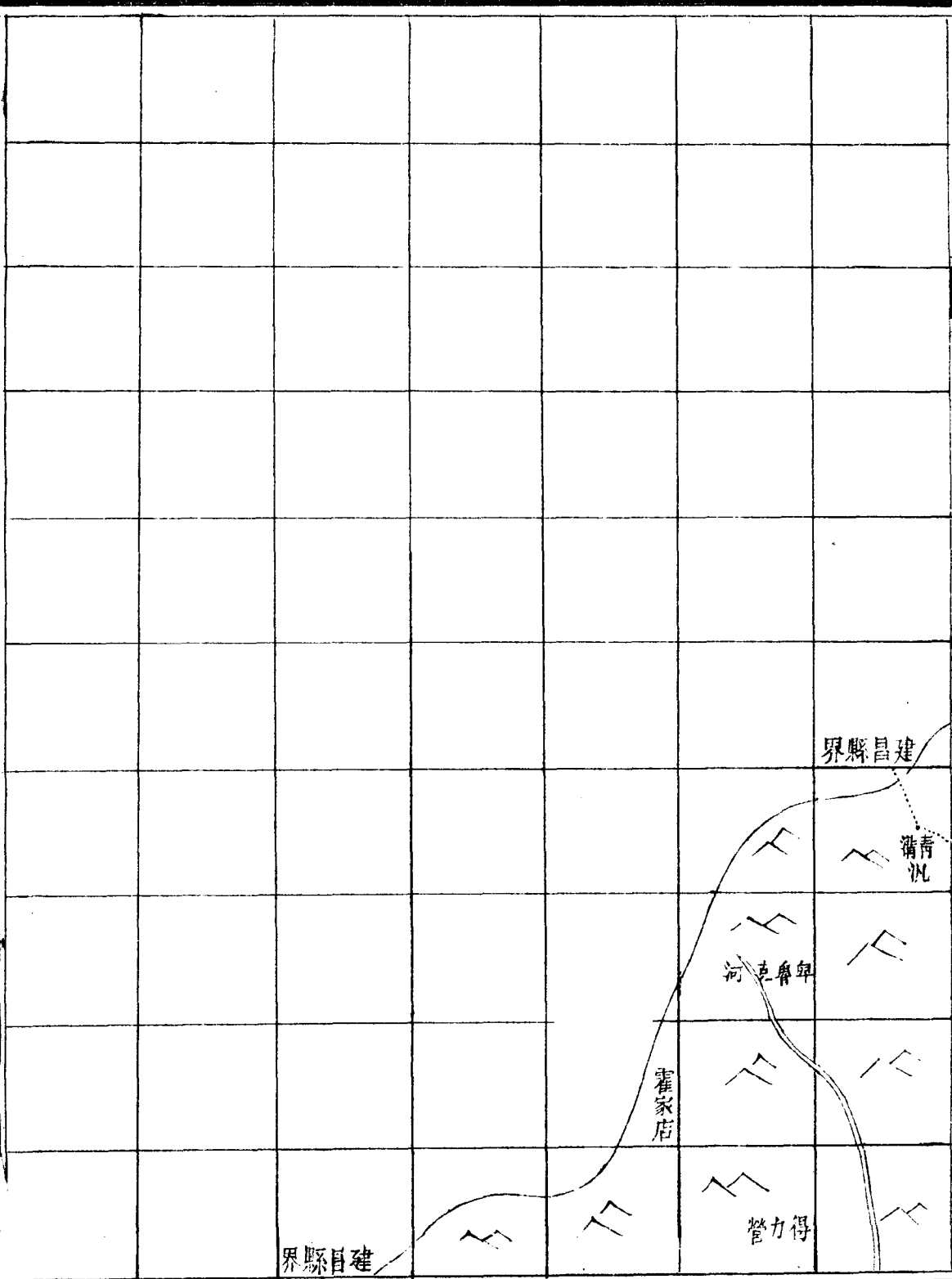
上道泉

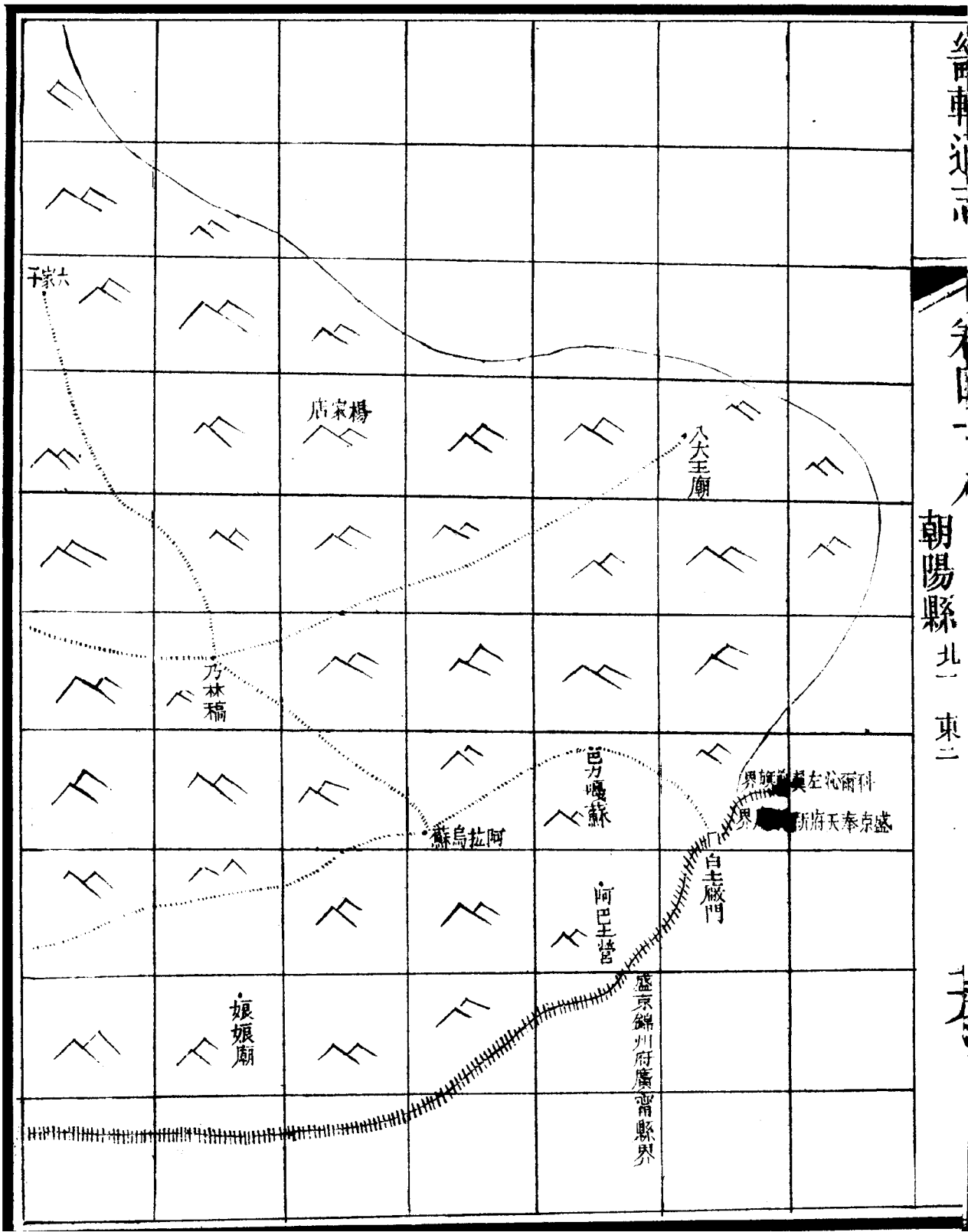
黃家店

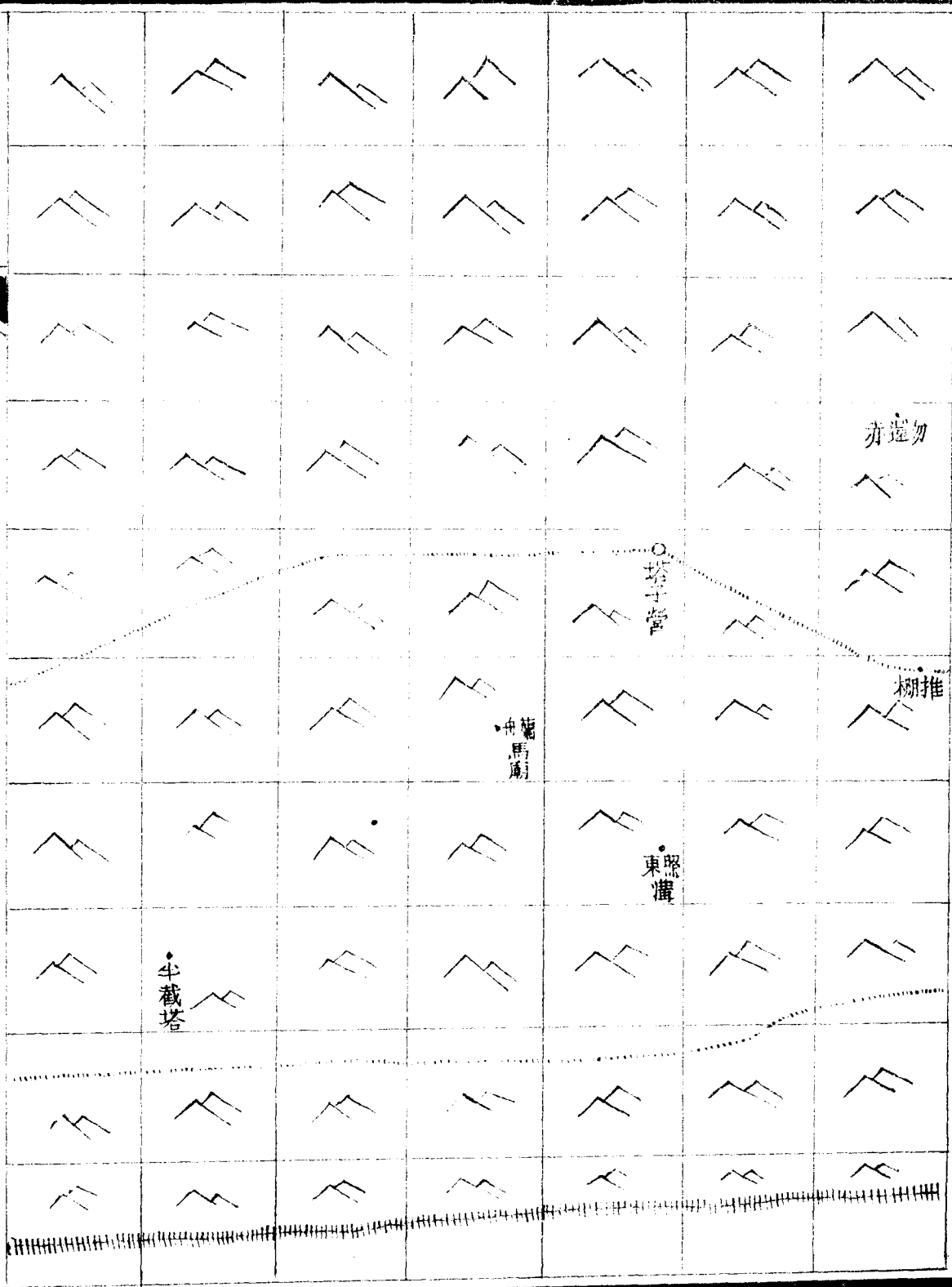
小寺


龍王廟

大廟









力海板

烏蘭木頭

烏巴力池

紅帽行

土默特左旗

羊圈子

烏有土台

長營子

老爺廟

張窪子

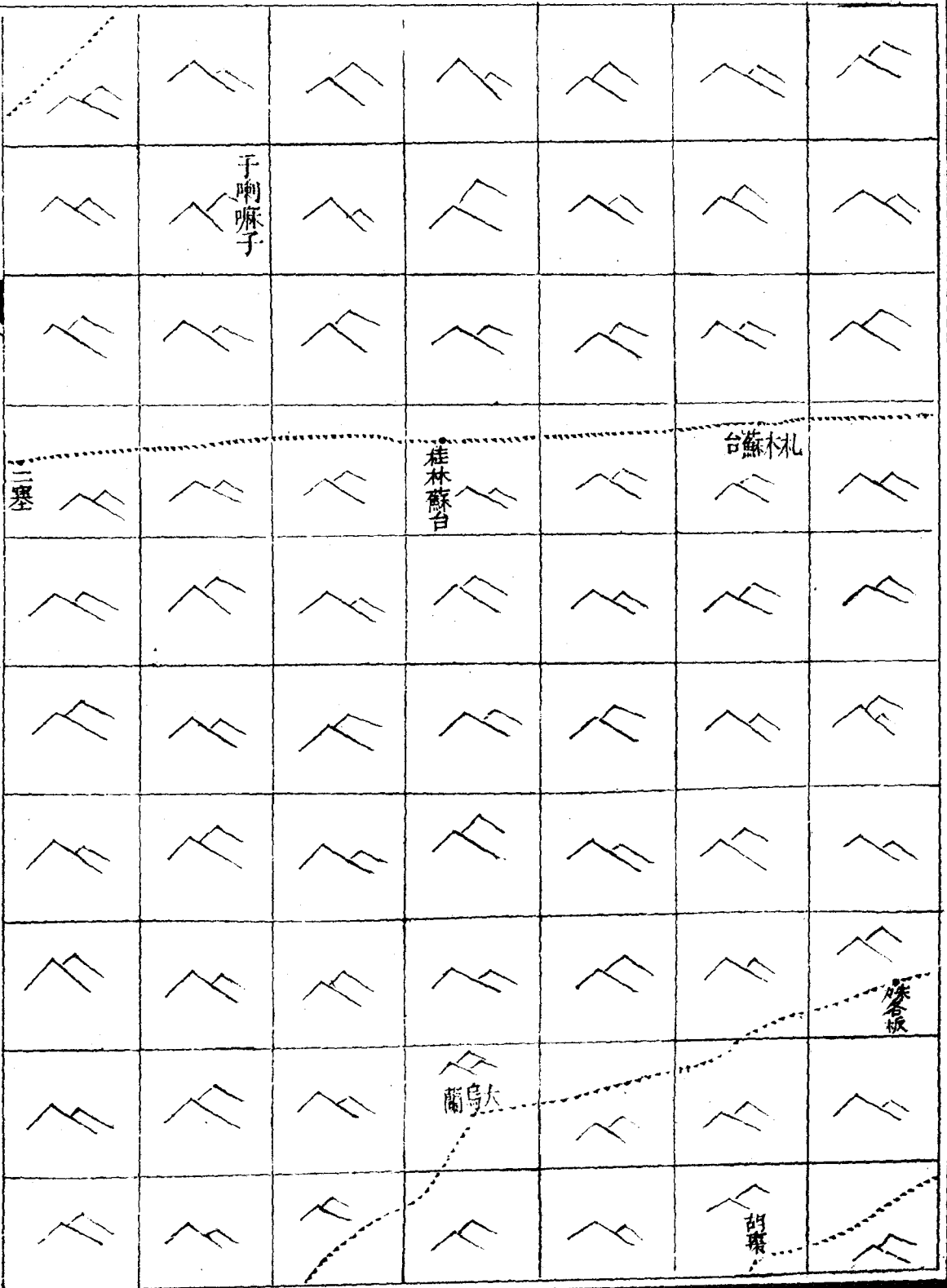
湯處河

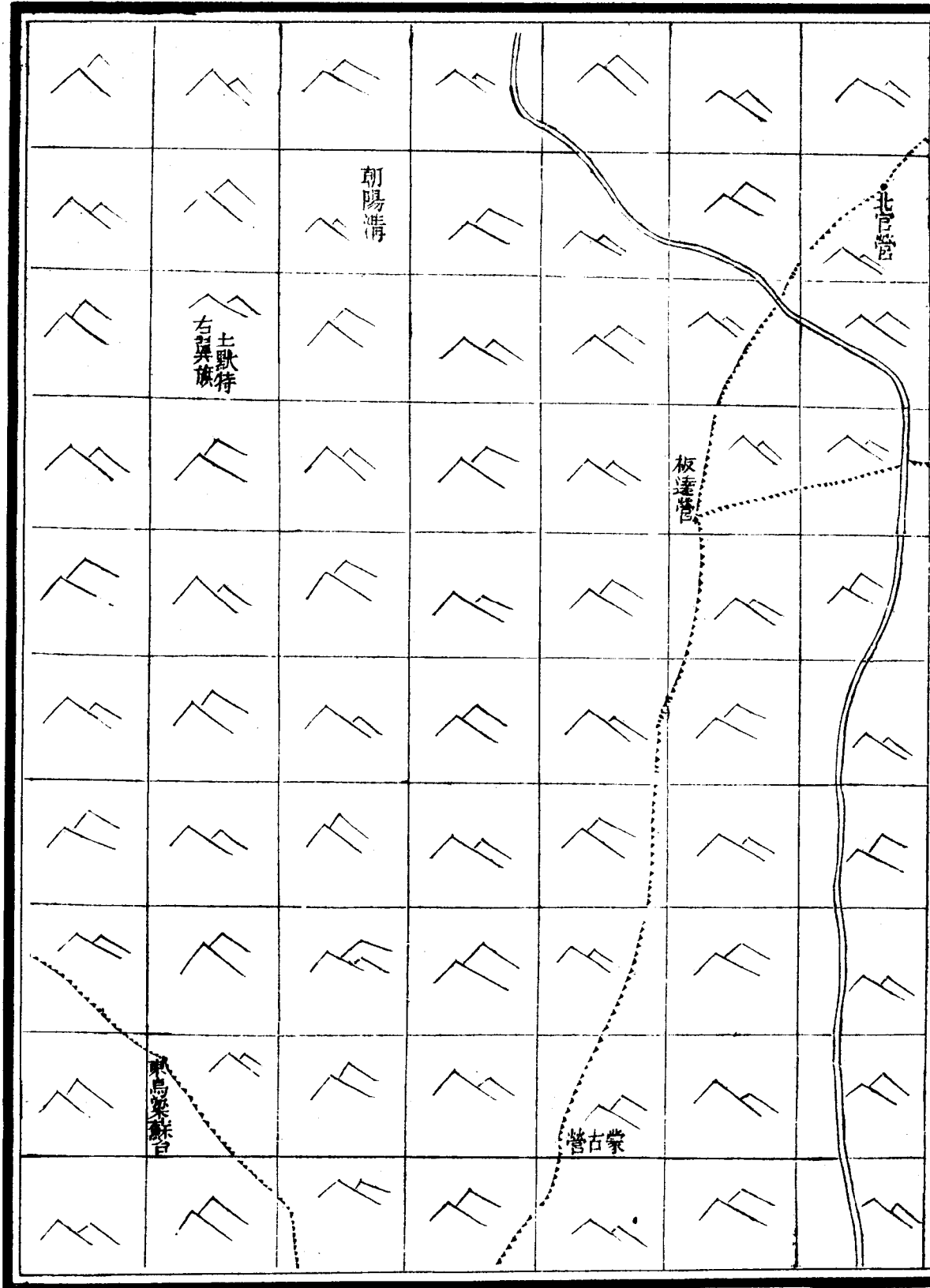
柴力營

黑山台

呂家店

門制





朝陽溝

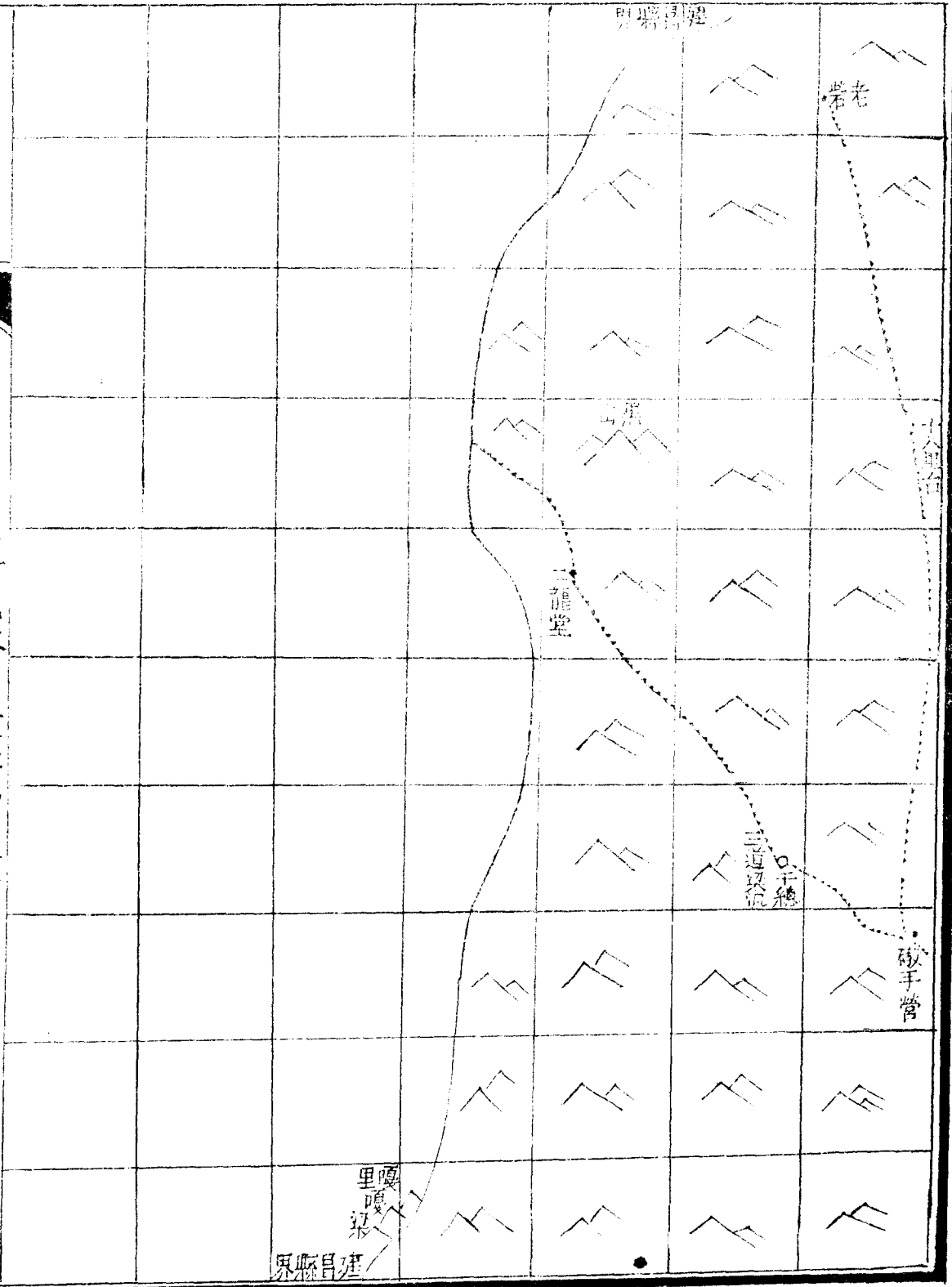
北官營

右獸特
右翼旗

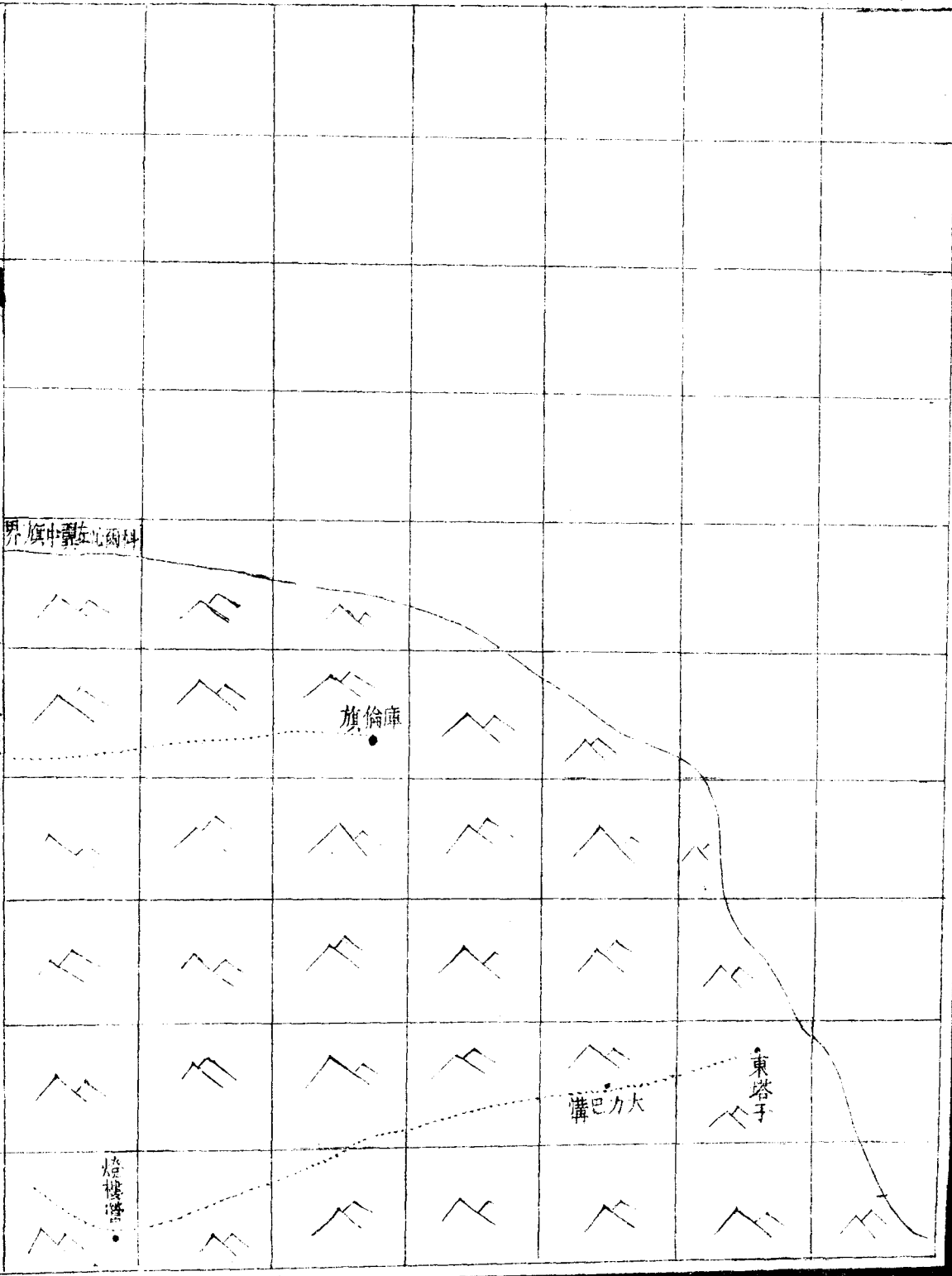
板達營

營古蒙

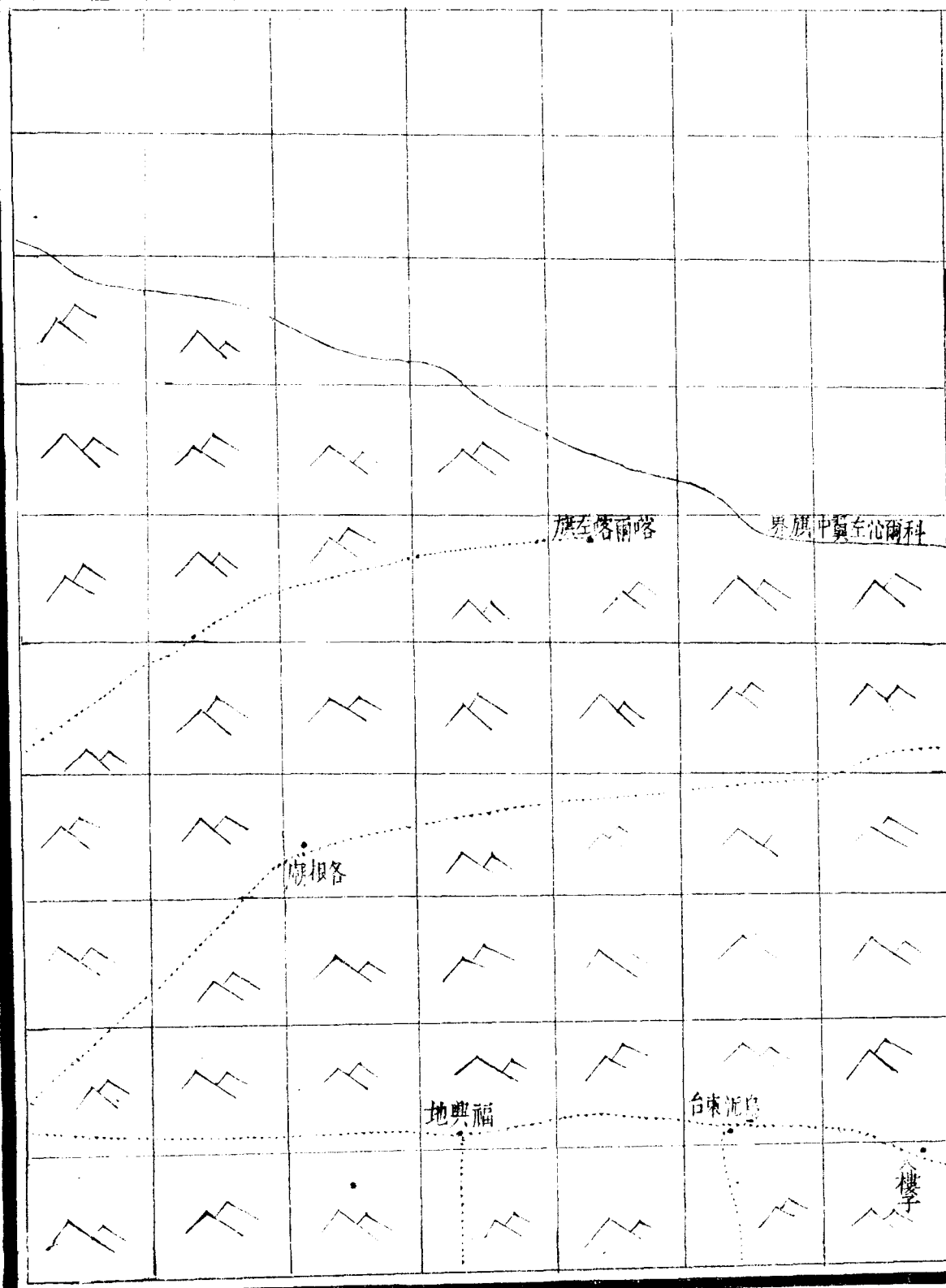
東烏梁海

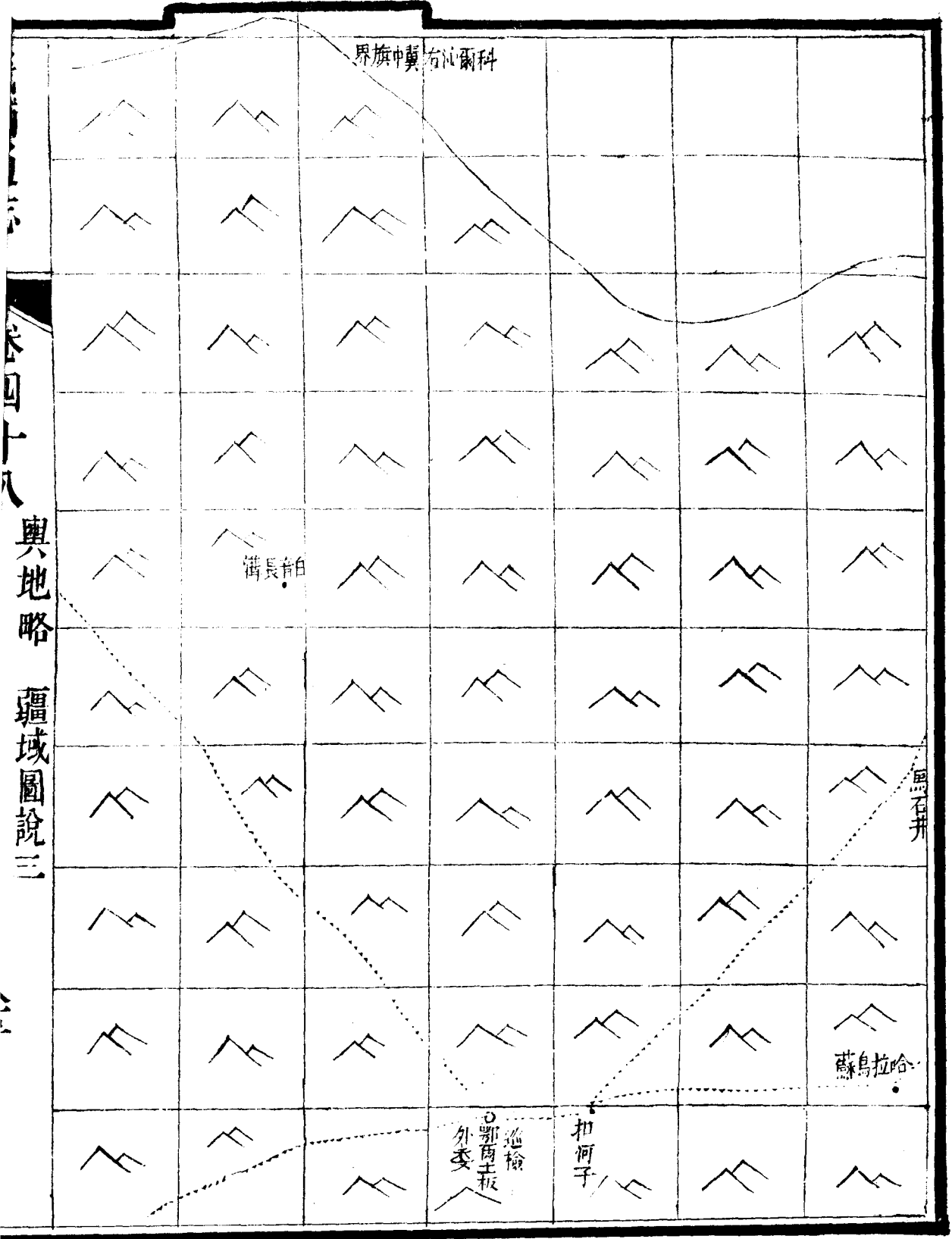


科爾沁左翼前旗界



界旗中界在內爾科





科爾沁右中旗界

白音長溝


烏石井

哈拉烏蘇

巡檢鄂爾左旗外委

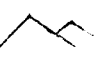
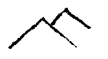
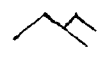
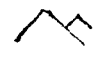
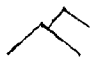
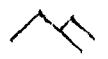
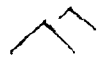
扣河子

輿地略 疆域圖說三



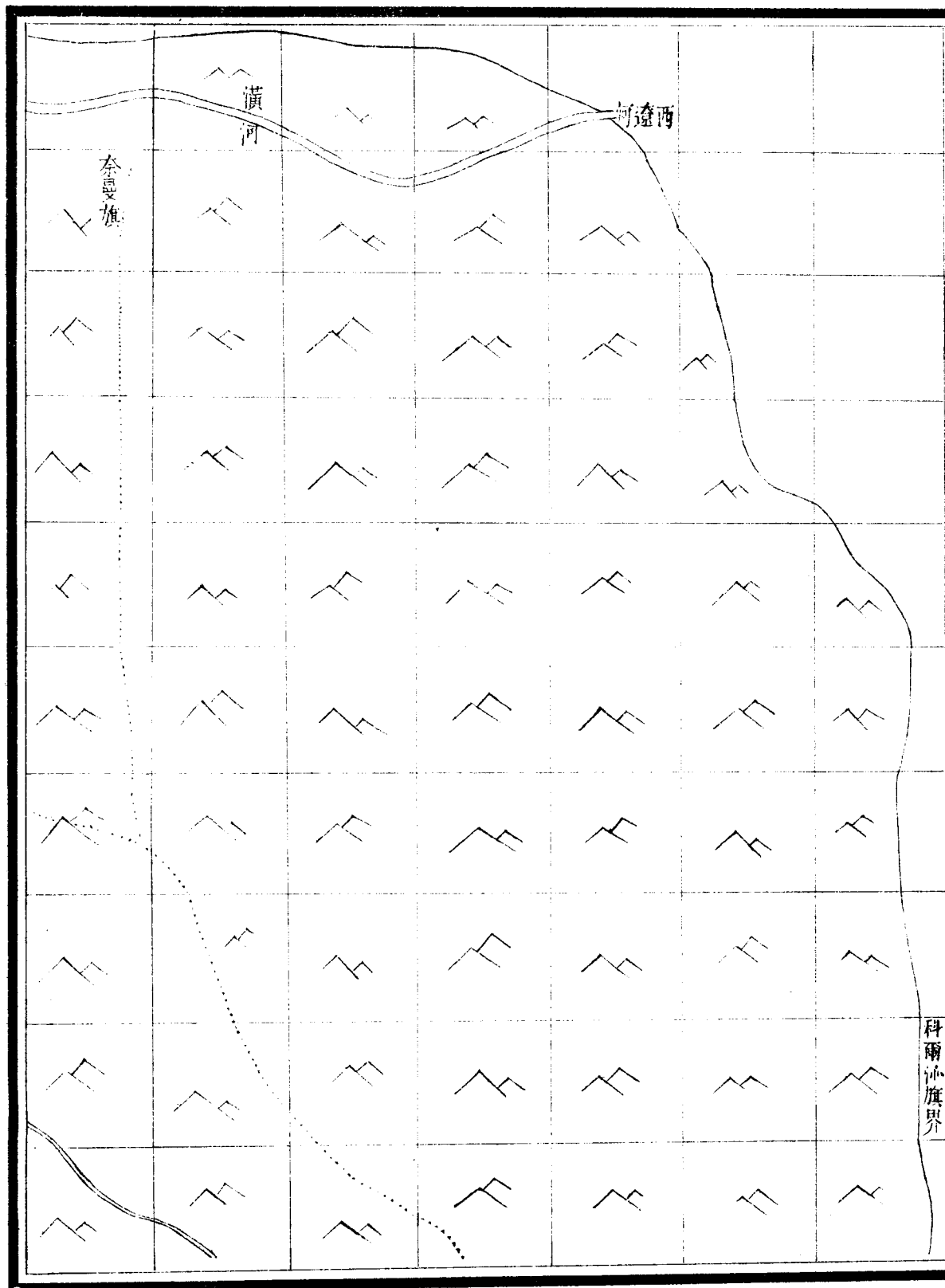
橋生石溝

建昌縣界



建昌縣界

科爾沁旗界



科爾沁北旗界

建昌縣界

波素他拉

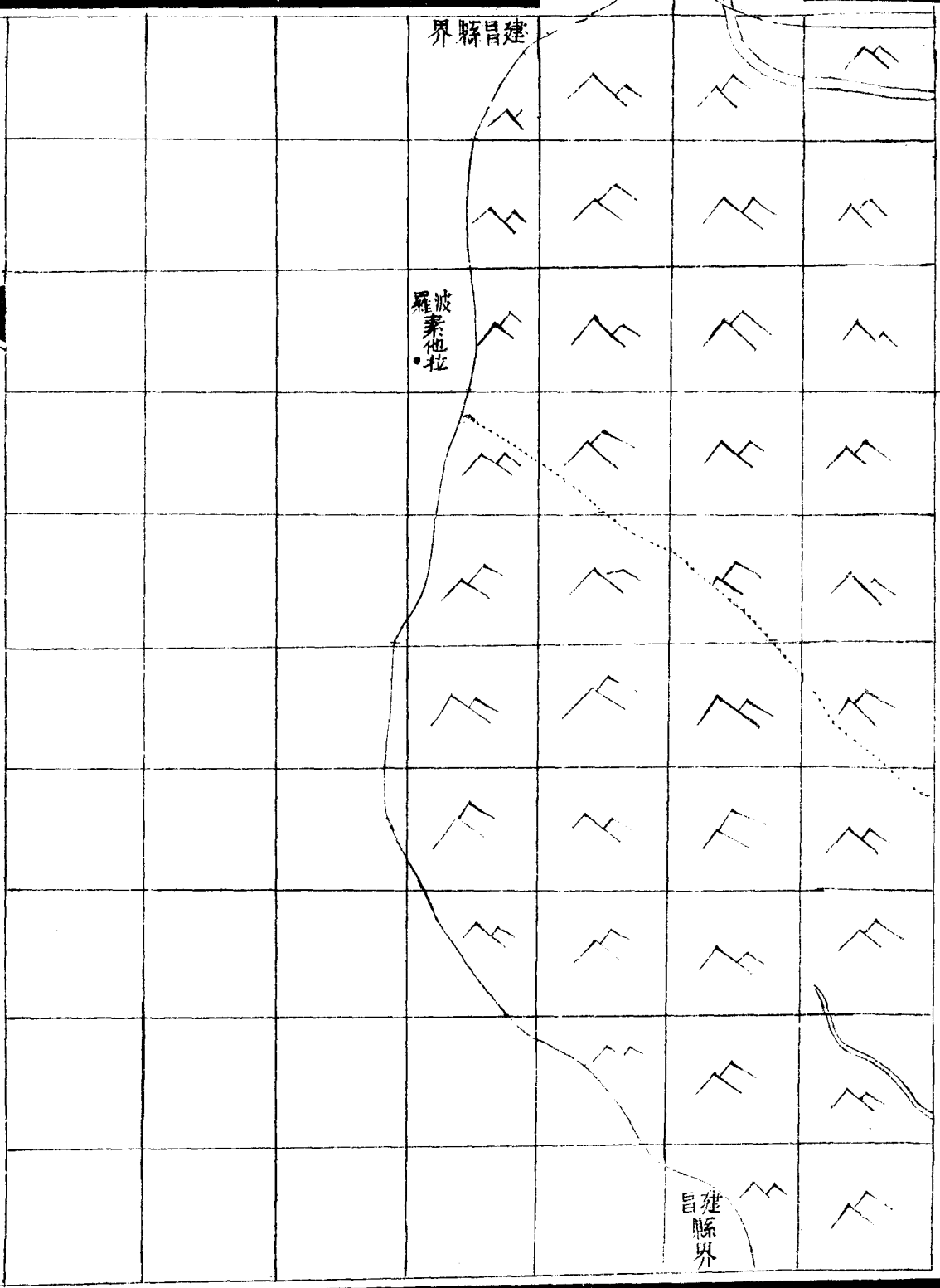
建昌縣界

卷之四

圖一

輿地略 疆域圖說三

三



朝陽縣府東北六百四十里東至

盛京錦州府義州界一百一十里西至建昌縣界一百三十里
南至錦州府甯遠州界二百二十里北至科爾沁旗界四百
里東南至錦州府錦縣界一百二十里西南至建昌縣界一
百五十里至縣治二百九十里東北至

盛京奉天府新民廳界四百里至科爾沁左翼旗界四百里西
北至建昌縣界二百里