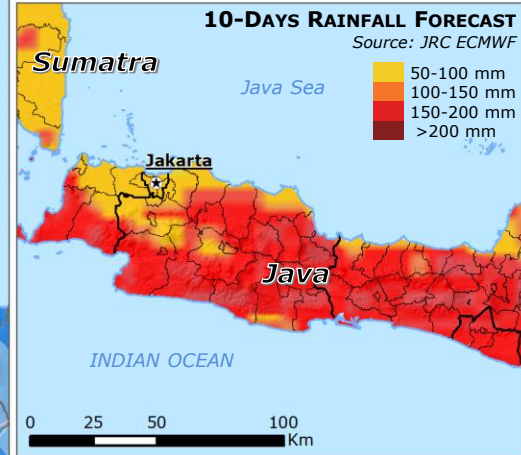
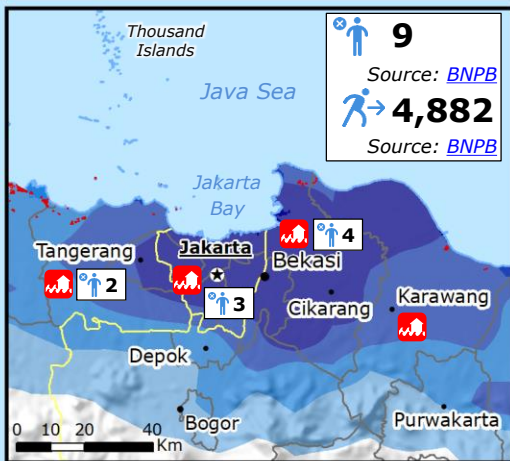
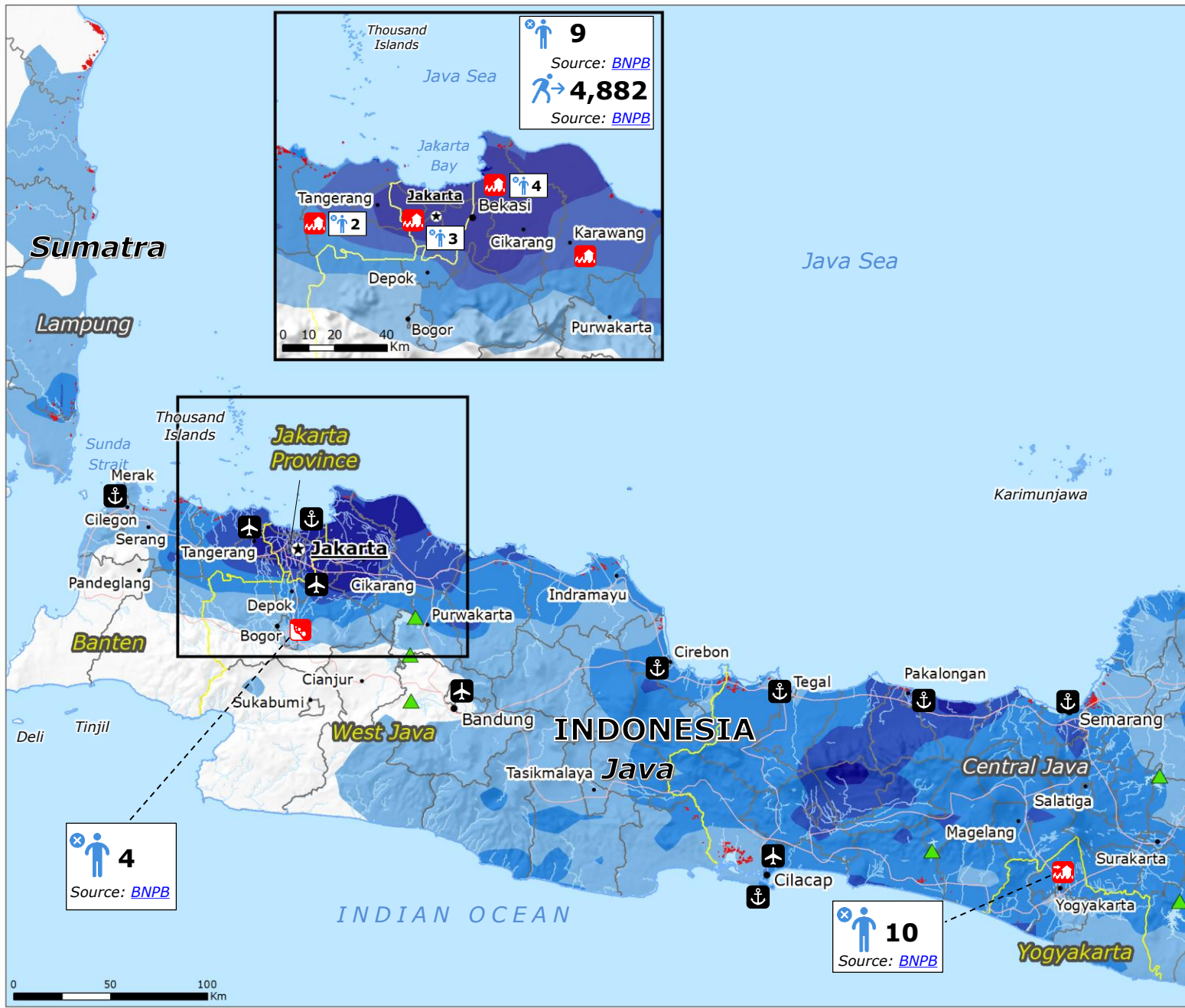


Indonesia (Java Island) | Recent floods and landslides



PRECIPITATION ACCUMULATION (mm)
18 Feb – 2 Mar
Source: NASA-GPM

- > 400 mm
- 300-400mm
- 200-300 mm
- 100-200 mm

FLOOD DETECTION
18 Feb – 2 Mar
Source: NASA-MODIS

- Flooded area
- Flood event
- Flash flood event
- Landslide event

Legend:

- Fatalities
- Displaced
- Dam
- Main airport
- Main port
- Affected provinces
- Affected province border
- Province border

Source: BNPB